BricsCAD®

Offline Help Center



BRICSYS

Contents

1 BricsCAD **33**
1.1 Installation & Licensing . . . 33
1.1.1 BricsCAD Migration – The BricsCAD User Interface . . . 33
1.1.2 BricsCAD License Server Setup . . . 35
1.1.3 How to roam with a network license . . . 36
1.2 Interface . . . 37
1.2.1 How to navigate quickly around your drawing . . . 37
1.2.2 Maximizing the Drawing Area with Clean Screen . . . 38
1.2.3 On-screen Tips Widget in BricsCAD . . . 39
1.2.4 Experience the Quad Cursor in BricsCAD . . . 41
1.2.5 Tips and Tricks for Drawing Explorer . . . 42
1.2.6 Those Five Other Selection Modes in BricsCAD . . . 43
1.2.7 Use Layer States instead of Clicking Bulbs . . . 44
1.2.8 BricsCAD Spreadsheet Import Techniques . . . 45
1.3 Customization . . . 46
1.3.1 Customizing the Ribbon . . . 46
1.3.2 User profiles . . . 47
1.3.3 Customizing settings . . . 48
1.3.4 Customizing display settings . . . 49
1.3.5 Controlling BricsCAD Through Settings . . . 50
1.3.6 Settings Dialog in BricsCAD . . . 51
1.3.7 Working with Tiled Viewports in Model Space . . . 52
1.3.8 The Prompt Menu and Its Many Uses . . . 53
1.3.9 Abbreviating Command Input with Aliases . . . 54
1.3.10 Saving Your Customizations with Partial CUI Files . . . 55
1.3.11 Easy Menu Customization in BricsCAD . . . 56
1.3.12 Customizing the Command Prompt . . . 57
1.3.13 Advanced Menu Customization . . . 58
1.3.14 Customizing shortcut menus . . . 59
1.3.15 Customize mouse buttons to add tools to BricsCAD . . . 60
1.3.16 Creating Custom Template Drawings . . . 61
1.3.17 Customizing Tool Palettes in BricsCAD . . . 62
1.3.18 Clipping x-refs and blocks . . . 63
1.3.19 Joining Multiple Entities in BricsCAD . . . 64
1.3.20 Employing the Display Power of Layer States . . . 65
1.3.21 Clipping Attached Images and PDF Files . . . 66
1.4 Getting Started . . . 67
1.4.1 Welcome to BricsCAD . . . 67
1.4.2 License Options . . . 68
1.4.3 Download and install BricsCAD trial . . . 73
1.4.4 Exploring Trial Levels . . . 80
1.4.5 BricsCAD Launcher . . . 81
1.4.6 Exploring each Workspace . . . 82
1.4.7 Command Access . . . 87
1.5 Drawing . . . 89
1.5.1 Drawing Accurately: Snap and Grid . . . 89
1.5.2 Drawing Accurately: Polar and Snap Tracking . . . 91
1.5.3 Drawing Accurately: Dynamic dimensions . . . 94
1.5.4 Tip on how to create blocks quickly on the fly . . . 95
1.5.5 Dynamic Grips and Tips . . . 96

1.5.6 Grips Editing in BricsCAD . . . 97
1.5.7 Use Quick Select . . . 98
1.5.8 Secrets of the shift key in BricsCAD . . . 100
1.5.9 How to Align Entities . . . 101
1.5.10 Copying between drawings . . . 102
1.5.11 Making Smarter Drawings with Annotative Scales . . . 103
1.5.12 Manage blocks with the Drawing Explorer . . . 104
1.5.13 Package Your Drawings with eTransmit . . . 105
1.5.14 Using the DimBreak Command in BricsCAD . . . 106
1.6 Installation & Licensing . . . 107
1.6.1 Installation . . . 107
1.6.2 Silent Installation (Windows only) . . . 108
1.6.3 Licensing . . . 110
1.6.4 Proxy Settings . . . 111
1.6.5 Activation . . . 113
1.6.6 Activate a trial manually . . . 115
1.6.7 Activate a Single or Volume license manually . . . 118
1.6.8 Activate a Network license manually . . . 121
1.6.9 Safe Mode . . . 123
1.6.10 Trial mode . . . 124
1.6.11 Single or Volume license . . . 126
1.6.12 Network license . . . 128
1.6.13 Modification . . . 131
1.6.14 Deactivation . . . 132
1.6.15 Network license server . . . 138
1.6.16 Windows network license server setup . . . 139
1.6.17 Linux network license server setup . . . 143
1.6.18 Network license server administration . . . 144
1.6.19 Advanced configuration . . . 148
1.7 2D Drafting . . . 150
1.7.1 Use the Quad to simplify working with Hatch . . . 150
1.7.2 Making entities transparent . . . 151
1.7.3 Copying Layouts to Model Tab . . . 152
1.7.4 Creating and Editing Associative Arrays . . . 153
1.7.5 Transform a smartphone into a tablet . . . 154
1.8 Interface . . . 155
1.8.1 Keyboard Shortcuts . . . 155
1.8.2 The BricsCAD Application Window . . . 158
1.8.3 Toolbars . . . 178
1.8.4 Properties Panel . . . 211
1.8.5 The Quad cursor menu . . . 222
1.8.6 Prompt Menus . . . 233
1.8.7 Dockable Panels . . . 235
1.8.8 Digitizing Tablet . . . 243
1.9 3D Modeling . . . 247
1.9.1 Making 3D surfaces . . . 247
1.9.2 Modify 3D surfaces . . . 248
1.9.3 Extrude and revolve . . . 249
1.9.4 Slice, section and interfere . . . 250
1.9.5 Slicing up 3D models . . . 251
1.9.6 Loft 3D Surfaces . . . 252
1.9.7 Thicken 3D and 3D entities . . . 253
1.9.8 3D Manipulator . . . 254
1.9.9 Twist 3D solids . . . 255
1.9.10 Use surface modeling and deformable modeling . . . 256
1.9.11 Deform faces . . . 257
1.9.12 Sweep profiles along paths . . . 258
1.9.13 Turning 2D Entities in Simple 3D . . . 259
1.9.14 Section planes . . . 260
1.9.15 Flatten and extract faces and edges . . . 261
1.9.16 Draw 2D Entities in 3D Space . . . 262
1.9.17 Naming 3D parts . . . 263

1.9.18 Solids, surfaces and Meshes . . . 264
1.9.19 3D fillet and chamfer . . . 265
1.9.20 Boolean operations . . . 266
1.9.21 3D Primitives . . . 267
1.9.22 Solid edit: part 1 . . . 268
1.9.23 Solid edit: part 2 . . . 269
1.9.24 Static UCS, Set 2D Drawing Planes in 3D . . . 270
1.9.25 Dynamic UCS, Drawing on any 3D Face . . . 271
1.9.26 3D Direct Modeling Basic Commands . . . 272
1.9.27 Viewing in 3D . . . 273
1.9.28 Extending onto the curve . . . 274
1.9.29 Making Beautiful Shapes from Lofts . . . 275
1.9.30 Project Geometry – Corrugate Iron . . . 276
1.9.31 Project Geometry – Vessel . . . 277
1.9.32 3D Modeling at a Clip . . . 278
1.9.33 Generate drawing views in BricsCAD . . . 279
1.9.34 Bring life to your BricsCAD models with Render Materials . . . 280
1.9.35 How to setup the 3DConnexion 3D mouse in BricsCAD . . . 282
1.10 Customization . . . 283
1.10.1 BricsCAD Startup Options . . . 283
1.10.2 BricsCAD user files . . . 285
1.10.3 Understanding the Customize Dialog . . . 287
1.10.4 Loading and unloading CUI files . . . 289
1.10.5 Creating custom tools . . . 293
1.10.6 Ribbon . . . 310
1.10.7 Tool Palettes . . . 320
1.10.8 Command Aliases . . . 336
1.10.9 User Profile Manager . . . 339
1.10.10 Workspaces . . . 346
1.10.11 Settings dialog box . . . 356
1.11 Images . . . 363
1.11.1 Backgrounds for visualizing your 3D models . . . 363
1.11.2 Image Geolocator . . . 364
1.12 Managing Drawings . . . 365
1.12.1 Creating a drawing . . . 365
1.12.2 Drawing Explorer . . . 374
1.12.3 Exploring the Drawing Explorer . . . 379
1.12.4 Drawing Properties . . . 393
1.12.5 Drawing Security Options . . . 396
1.12.6 Opening and saving drawings . . . 398
1.12.7 Getting drawing information . . . 402
1.12.8 Comparing Drawings . . . 403
1.12.9 Repairing a drawing . . . 407
1.12.10 Export to PDF . . . 408
1.12.11 Projects . . . 410
1.13 Printing & Plotting . . . 412
1.13.1 Output As Pdf . . . 412
1.13.2 Paper Space Layouts in BricsCAD . . . 413
1.13.3 Printing in BricsCAD: Paper Space Layouts . . . 414
1.13.4 Printing in BricsCAD: Viewports . . . 416
1.13.5 Printing in BricsCAD: Plot Style Tables . . . 417
1.13.6 Printing in BricsCAD: Plotter Configurations . . . 419
1.13.7 Creating Plot Stamps . . . 422
1.14 Drawing Accurately . . . 423
1.14.1 Drawing Accurately Overview . . . 423
1.14.2 Orthogonal Mode . . . 424
1.14.3 Direct Distance Entry . . . 425
1.14.4 Unit Settings . . . 426
1.14.5 Coordinate Reference System . . . 428
1.14.6 2D Constraints Overview . . . 432
1.14.7 Using Dimensional Constraints . . . 436
1.14.8 Using Geometric Constraints . . . 444

1.14.9 Dynamic Dimensions . . . 452
1.14.10 Nearest distance . . . 459
1.14.11 Coordinate Input . . . 464
1.14.12 Using Snap and Grid . . . 469
1.14.13 Adaptive grid snap . . . 473
1.14.14 Nudge . . . 476
1.14.15 Entity Snaps . . . 477
1.14.16 3D Entity Snaps . . . 492
1.14.17 Polar Tracking . . . 494
1.14.18 Entity Snap Tracking . . . 497
1.14.19 User Coordinate Systems . . . 499
1.14.20 Dynamic UCS . . . 505
1.14.21 Measuring . . . 507
1.15 Programming . . . 510
1.15.1 Unlock BricsCAD's extra features . . . 510
1.15.2 The Case for Using LISP Today, Part 1 . . . 511
1.15.3 The Case for Using LISP Today, Part 2 . . . 512
1.15.4 BricsCAD Lisp – Migrating from OtherCAD . . . 513
1.16 Viewing your Drawing . . . 516
1.16.1 View Commands Overview . . . 516
1.16.2 Layer Utilities . . . 520
1.16.3 Hide and Show Entities . . . 522
1.16.4 Redrawing and Regenerating a Drawing . . . 523
1.16.5 Panning . . . 524
1.16.6 Zooming . . . 525
1.16.7 View manipulation using the mouse and keyboard . . . 527
1.16.8 View Rotation . . . 529
1.16.9 Layer States . . . 540
1.16.10 Named Views . . . 549
1.16.11 Perspective Views . . . 555
1.16.12 Model space and paper space . . . 558
1.16.13 Model Space Viewports . . . 560
1.16.14 Paper space viewports . . . 564
1.16.15 Layouts . . . 578
1.16.16 Generated Drawing Views . . . 581
1.17 2D Drafting . . . 590
1.17.1 Drawing Entities Overview . . . 590
1.17.2 Settings for Drawing Entities . . . 591
1.17.3 Working with Layers and Linetypes . . . 594
1.17.4 Current Layer . . . 598
1.17.5 Entity Linetype . . . 600
1.17.6 Entity Color . . . 605
1.17.7 Lineweight . . . 608
1.17.8 Fill Mode . . . 611
1.17.9 Transparency . . . 614
1.17.10 Lines . . . 615
1.17.11 Rays . . . 617
1.17.12 Infinite Lines . . . 618
1.17.13 Polylines . . . 619
1.17.14 Splines . . . 632
1.17.15 Freehand sketches . . . 634
1.17.16 Circles . . . 636
1.17.17 Arcs . . . 638
1.17.18 Ellipses . . . 640
1.17.19 Elliptical Arcs . . . 643
1.17.20 Rectangles . . . 646
1.17.21 Polygons . . . 648
1.17.22 Traces . . . 649
1.17.23 Donuts . . . 650
1.17.24 Solids . . . 652
1.17.25 Revision Clouds . . . 653
1.17.26 Points . . . 655

1.17.27 Wipeouts . . . 657
1.17.28 Hatching Overview . . . 659
1.17.29 Creating Hatches and Gradient Fills . . . 661
1.17.30 Editing a hatch or gradient fill . . . 670
1.17.31 Drawing Entities . . . 678
1.17.32 Editing Entities . . . 686
1.17.33 Drawing with Styles . . . 690
1.18 3D Modeling . . . 695
1.18.1 Direct Modeling Overview . . . 695
1.18.2 Direct Modeling Operations . . . 697
1.18.3 Design intent recognition . . . 715
1.18.4 Working with sections . . . 724
1.18.5 Navigate in 3D . . . 743
1.18.6 Create a TIN Surface . . . 746
1.18.7 Grading . . . 758
1.18.8 TIN Surface Edit . . . 768
1.18.9 TIN Surface Direct Modeling . . . 775
1.18.10 Create and edit Alignments . . . 796
1.19 Parametric Modeling . . . 811
1.19.1 Parametric Modeling Overview . . . 811
1.19.2 Parameters Manager . . . 819
1.19.3 Parameters and their Properties in Mechanical Browser . . . 821
1.19.4 3D Constraints . . . 823
1.19.5 3D Constraints Properties . . . 826
1.19.6 Suppression Feature . . . 831
1.19.7 Creating a design table to drive Parametric Blocks parameters . . . 833
1.20 Point Cloud . . . 838
1.20.1 Working with point clouds (V20) . . . 838
1.20.2 Working with Point Clouds (V19) . . . 842
1.21 Annotate . . . 849
1.21.1 Dimensioning tools overview . . . 849
1.21.2 Associative Dimensions . . . 852
1.21.3 Dimension Styles explorer . . . 853
1.21.4 Dimension Settings . . . 856
1.21.5 Working with dimension styles . . . 857
1.21.6 Using the dimension style tools . . . 861
1.21.7 Creating linear dimensions . . . 863
1.21.8 Creating angular dimensions . . . 866
1.21.9 Creating diametrical and radial dimensions . . . 869
1.21.10 Centerlines and Center Marks . . . 870
1.21.11 Creating ordinate dimensions . . . 874
1.21.12 Editing dimensions . . . 875
1.21.13 Creating leaders and annotations . . . 878
1.21.14 Working with Multileaders . . . 880
1.21.15 Adding Geometric Tolerances . . . 885
1.21.16 Text Variables . . . 887
1.21.17 Working with text styles . . . 888
1.21.18 Creating text . . . 890
1.21.19 Editing text . . . 898
1.21.20 Exploding text . . . 900
1.21.21 Finding and replacing text . . . 901
1.21.22 Checking Spelling . . . 903
1.21.23 Working with Fields . . . 908
1.21.24 Table Styles . . . 912
1.21.25 Tables . . . 915
1.21.26 Link data from Excel sheets . . . 925
1.21.27 Annotative Entities . . . 926
1.21.28 Annotation Scales . . . 928
1.21.29 Annotative Texts . . . 930
1.21.30 Annotative Hatches and Gradient Fills . . . 931
1.21.31 Annotative Blocks . . . 932
1.21.32 Annotative Dimensions . . . 933

1.21.33 Annotative Leaders . . . 934
1.22 Blocks, Attributes, External References and Components . . . 935
1.22.1 Blockify . . . 935
1.22.2 Block editor . . . 942
1.22.3 Working with Blocks . . . 943
1.22.4 Dynamic blocks vs. 2D Parametric Blocks . . . 949
1.22.5 Creating Blocks . . . 960
1.22.6 Inserting Blocks . . . 964
1.22.7 Redefining Blocks . . . 972
1.22.8 Exploring Blocks . . . 974
1.22.9 Exploding Blocks . . . 977
1.22.10 Dynamic Blocks . . . 978
1.22.11 Defining Attributes . . . 980
1.22.12 Working with attributes . . . 984
1.22.13 Editing attribute definitions . . . 985
1.22.14 Editing attributes attached to blocks . . . 987
1.22.15 Placing blocks with attributes . . . 989
1.22.16 Extracting attribute information . . . 990
1.22.17 Managing Xrefs . . . 992
1.22.18 Attaching an external reference . . . 993
1.22.19 Working with References . . . 996
1.22.20 Editing blocks and external references . . . 1001
1.22.21 Working with groups . . . 1004
1.22.22 Working with underlays . . . 1008
1.22.23 Working with external references . . . 1014
1.22.24 Components and Component Inserts . . . 1016
1.23 Managing Images . . . 1024
1.23.1 Exploring Images . . . 1024
1.23.2 Image Utilities . . . 1030
1.24 Modifying Entities . . . 1032
1.24.1 Modifying Commands Overview . . . 1032
1.24.2 Entity Modification Settings . . . 1035
1.24.3 Match Properties . . . 1036
1.24.4 Grips editing . . . 1038
1.24.5 Selection and grip settings . . . 1044
1.24.6 Selection Methods . . . 1052
1.24.7 Quick Select . . . 1056
1.24.8 The Structure Panel . . . 1062
1.24.9 Adjusting the Draw Order . . . 1068
1.24.10 Entity Manipulation . . . 1070
1.24.11 Manipulator . . . 1076
1.24.12 Moving Entities . . . 1080
1.24.13 Rotating Entities . . . 1083
1.24.14 Mirroring Entities . . . 1085
1.24.15 Aligning Entities . . . 1086
1.24.16 Changing Entities . . . 1089
1.24.17 Copying Entities in a Drawing . . . 1090
1.24.18 Copying Entities Between Drawings . . . 1093
1.24.19 Making Parallel Copies . . . 1095
1.24.20 Arraying Entities . . . 1097
1.24.21 Extending Entities . . . 1106
1.24.22 Trimming Entities . . . 1108
1.24.23 Changing the length of an entity . . . 1109
1.24.24 Stretching Entities . . . 1111
1.24.25 Scaling Entities . . . 1113
1.24.26 Breaking Entities . . . 1115
1.24.27 Joining Entities . . . 1116
1.24.28 Chamfering Entities . . . 1118
1.24.29 Filleting Entities . . . 1122
1.24.30 Converting an entity into a polyline . . . 1125
1.24.31 Opening and closing polylines . . . 1126
1.24.32 Joining Polylines . . . 1127

1.24.33 Editing polyline vertices . . . 1128
1.24.34 Changing the polyline width . . . 1133
1.24.35 Curving and decurving polylines . . . 1134
1.24.36 Setting the Linetype generation mode . . . 1136
1.24.37 Editing polylines in the Properties bar . . . 1137
1.24.38 Exploding entities . . . 1141
1.24.39 Creating Regions . . . 1142
1.24.40 Measuring Entities . . . 1143
1.24.41 Dividing Entities . . . 1145
1.25 Printing and Plotting . . . 1147
1.25.1 General procedure for printing . . . 1147
1.25.2 Plotter Configuration . . . 1155
1.25.3 The Plot Style Table editor . . . 1164
1.25.4 Assigning plot style tables . . . 1170
1.25.5 The Plot Styles Manager . . . 1172
1.25.6 Batch Plot . . . 1176
1.26 Rendering . . . 1177
1.26.1 Rendering Overview . . . 1177
1.26.2 Rendering . . . 1178
1.26.3 Rendering Materials . . . 1185
1.26.4 Lights . . . 1200
1.26.5 Setting the Render Preferences . . . 1215
1.26.6 The Rendering Tools . . . 1216
1.26.7 Creating a Rendered Image of a Model . . . 1218
1.27 Programming . . . 1221
1.27.1 Developing in BricsCAD . . . 1221
1.27.2 BricsCAD Lisp – Migrating from AutoCAD . . . 1222
1.27.3 Drawing Setup Lisp Routines for BricsCAD . . . 1224

2 BricsCAD BIM 1225
2.1 Getting Started . . . 1225
2.1.1 Exploring the BricsCAD BIM User Interface . . . 1225
2.1.2 How to navigate . . . 1226
2.1.3 How to use Quad Cursor & Rollover Tips . . . 1227
2.2 Getting Started . . . 1228
2.2.1 Starting a Project . . . 1228
2.2.2 Exploring the Interface . . . 1231
2.2.3 Quad Cursor . . . 1250
2.2.4 Viewing Entities . . . 1257
2.2.5 Selecting Entities . . . 1261
2.3 Modeling Techniques . . . 1274
2.3.1 How to create and edit sections . . . 1274
2.3.2 How to create a pitched roof . . . 1275
2.3.3 How to create walls . . . 1276
2.3.4 How to create wall layouts . . . 1277
2.3.5 How to connect walls . . . 1278
2.3.6 How to detect boundaries in BricsCAD BIM . . . 1279
2.3.7 How to extrude . . . 1280
2.3.8 How to hide and isolate objects . . . 1281
2.3.9 How to offset . . . 1282
2.3.10 How to push or pull solids . . . 1283
2.3.11 How to select elements . . . 1284
2.3.12 How to use Grids . . . 1285
2.3.13 How to create Curtain Walls . . . 1286
2.3.14 How to use linear solids . . . 1287
2.3.15 How to add eccentricities to linear solids . . . 1288
2.3.16 How to connect linear solids . . . 1289
2.3.17 How to create a Site . . . 1290
2.3.18 How to edit a Site . . . 1291
2.3.19 How to use the BIM Insert tool . . . 1292
2.3.20 How to create a Grading . . . 1293
2.3.21 How to automatically Parametrize objects . . . 1294

2.3.22 How to use Layers . . . 1295
2.3.23 How to use BIM Drag . . . 1296
2.3.24 How to use the MEP modeling tools . . . 1297
2.3.25 How to use Quickdraw . . . 1298
2.3.26 How to use selection windows . . . 1299
2.3.27 How to use the Components Panel . . . 1300
2.3.28 How to use the Window Creator tool . . . 1301
2.4 Modeling Techniques . . . 1302
2.4.1 Inserting and editing Windows and Doors . . . 1302
2.4.2 BIM Linear Solid . . . 1315
2.4.3 BIM Window Create . . . 1323
2.4.4 Components Panel . . . 1326
2.4.5 Connecting Solids . . . 1336
2.4.6 Creating a Custom Window . . . 1344
2.4.7 Create Opening . . . 1356
2.4.8 Creating Roofs . . . 1359
2.4.9 Creating Slabs . . . 1380
2.4.10 Creating Walls . . . 1383
2.4.11 Curtain Wall . . . 1394
2.4.12 DmExtrude . . . 1407
2.4.13 DmPushPull . . . 1417
2.4.14 Editing Grids . . . 1422
2.4.15 MEP Modeling . . . 1424
2.4.16 MEP Flow Connection Points . . . 1444
2.4.17 Structural Steel . . . 1454
2.4.18 Working with Parameters and Constraints . . . 1484
2.4.19 Using Parametrize . . . 1494
2.4.20 Offset . . . 1506
2.4.21 Splitting Solids . . . 1510
2.4.22 Stair Tool . . . 1511
2.4.23 Using Drag . . . 1527
2.4.24 Using BIM Quickdraw . . . 1532
2.5 Building Data . . . 1553
2.5.1 How to add and create Compositions . . . 1553
2.5.2 How to add Building & Story information . . . 1554
2.5.3 How to classify BIM elements . . . 1555
2.5.4 How to create and edit Custom Properties . . . 1556
2.5.5 How to define Rooms . . . 1557
2.5.6 How to extend a Ply . . . 1558
2.5.7 How to use Classification Codes . . . 1559
2.5.8 How to use Structure Browser . . . 1560
2.5.9 How to use the Properties panel . . . 1561
2.5.10 How to use the Project Browser . . . 1562
2.5.11 How to use the Profile Library for linear solids . . . 1563
2.6 Building Data . . . 1564
2.6.1 AutoComplete BIM Data . . . 1564
2.6.2 BIM Attach Composition . . . 1574
2.6.3 BIM Classify . . . 1579
2.6.4 BIM Compositions . . . 1583
2.6.5 BIM Data Structure . . . 1592
2.6.6 BIM Ply Editing . . . 1594
2.6.7 BIM Project Info . . . 1596
2.6.8 BIM Room . . . 1602
2.6.9 Classification Codes . . . 1605
2.6.10 Custom Properties . . . 1611
2.6.11 Project Browser . . . 1616
2.6.12 Physical Materials . . . 1631
2.6.13 Spatial Locations . . . 1641
2.6.14 Structure Browser . . . 1645
2.7 Design Assistance . . . 1653
2.7.1 Advanced Modeling with Propagate . . . 1653
2.7.2 How to automate classification with "BIMIFY" in BricsCAD BIM . . . 1654

2.7.3 How to use Propagate Corner . . . 1655
2.7.4 How to use Propagate Linear . . . 1656
2.7.5 How to use Propagate Edges . . . 1657
2.7.6 How to use Propagate Pattern . . . 1658
2.7.7 How to use Propagate Planar . . . 1659
2.8 Design Assistance . . . 1660
2.8.1 Using Bimify . . . 1660
2.8.2 Using Propagate . . . 1670
2.8.3 Propagate Planar . . . 1680
2.8.4 Propagate Linear . . . 1683
2.8.5 Propagate Pattern . . . 1685
2.8.6 Propagate Edges . . . 1688
2.8.7 Propagate Corner . . . 1691
2.8.8 Details Panel . . . 1697
2.8.9 Parametrize details . . . 1712
2.8.10 Rhino/Grasshopper Integration . . . 1738
2.9 Project Collaboration . . . 1757
2.9.1 How to do clash detection in BricsCAD BIM . . . 1757
2.9.2 How to import .RFA files . . . 1758
2.9.3 How to import & export IFC files in BricsCAD BIM . . . 1759
2.10 Project Collaboration . . . 1760
2.10.1 BIM Collaboration Format (BCF) Panel . . . 1760
2.10.2 Bricsys 24/7 Panel . . . 1766
2.10.3 IFC Import and Export in BricsCAD . . . 1774
2.10.4 Importing Revit RFA Families in BricsCAD . . . 1785
2.10.5 Interference Checking . . . 1790
2.10.6 Using Xrefs . . . 1794
2.11 Design Documentation . . . 1799
2.11.1 How to add tags . . . 1799
2.11.2 How to create Interior Elevations . . . 1800
2.11.3 How to create Schedules . . . 1801
2.11.4 How to extract data in BricsCAD BIM . . . 1802
2.11.5 How to generate sections . . . 1803
2.12 Design Documentation . . . 1804
2.12.1 Enscape Integration . . . 1804
2.12.2 Templates for generated drawings . . . 1815
2.12.3 Annotations in 3D . . . 1830
2.12.4 BIM Sections . . . 1840
2.12.5 BIM Tags . . . 1851
2.12.6 Define Detailed Section . . . 1870
2.12.7 Define Reflected Ceiling Plan . . . 1877
2.12.8 Editing Data Extraction Definition (.dxd) files. . . . 1879
2.12.9 Editing Generated Drawings . . . 1882
2.12.10 Elevation Hatch . . . 1887
2.12.11 Generating Drawings . . . 1891
2.12.12 Interior Elevations . . . 1900
2.12.13 Schedules . . . 1903

3 BricsCAD Mechanical 1921
3.1 Part Design - Workflows . . . 1921
3.1.1 Deflector sheave editing . . . 1921
3.1.2 Shaft support editing . . . 1935
3.1.3 Step 1. Resize . . . 1935
3.1.4 Step 2. Editing the base platform . . . 1940
3.1.5 Step 3. Copy faces . . . 1946
3.1.6 Step 4. Edge smoothing . . . 1949
3.1.7 Step 5. Update in assembly . . . 1950
3.1.8 Bucket tooth editing . . . 1952
3.1.9 Ball bearing creating . . . 1975
3.1.10 Step 1. Preparing for the exercise . . . 1975
3.1.11 Step 2. Design external and internal rings without grooves . . . 1975
3.1.12 Step 3. Make both rings parametric . . . 1980

3.1.13 Step 4. Add parametric groves to rings . . . 1981
3.1.14 Step 5. Add balls . . . 1984
3.1.15 Step 6. Add design table . . . 1986
3.1.16 Step 7. Insert the bearing in an assembly . . . 1986
3.2 Getting Started . . . 1988
3.2.1 Mechanical Workspace . . . 1988
3.2.2 Mechanical Browser . . . 1990
3.2.3 3D Comparison . . . 1995
3.3 Assembly Design - Workflows . . . 1998
3.3.1 How to work with standard parts . . . 1998
3.3.2 Introduction to standard parts . . . 1999
3.3.3 Solve inverse kinematic problems in real time . . . 2000
3.3.4 Using mass properties in BricsCAD . . . 2001
3.3.5 Assembly design and kinematic analysis tutorial . . . 2002
3.3.6 Exploded view of assembly . . . 2027
3.3.7 Inverse and direct analysis of kinematics . . . 2032
3.3.8 Mass properties and BOM . . . 2041
3.3.9 Assembly design using BricsCAD Communicator . . . 2046
3.3.10 Flange assembly creation . . . 2047
3.3.11 Step 1. Prepare for the exercise . . . 2047
3.3.12 Step 2. Design a flange . . . 2047
3.3.13 Step 3. Make a flange parametric . . . 2049
3.3.14 Step 4. Add parametric holes to a flange . . . 2049
3.3.15 Step 5. Create a standard part . . . 2054
3.3.16 Step 6. Create a flange assembly . . . 2057
3.3.17 Step 7. Add a design table . . . 2059
3.3.18 Step 8. Add parametric bolts to an assembly . . . 2059
3.4 Part Design . . . 2062
3.4.1 Part Design Methods . . . 2062
3.4.2 Sketching . . . 2063
3.4.3 Solid Modeling . . . 2064
3.4.4 Surface Modeling . . . 2065
3.4.5 Freeform Modeling . . . 2066
3.5 Sheet Metal - Tutorials . . . 2067
3.5.1 User interface . . . 2067
3.5.2 BricsCAD respects your design intent . . . 2068
3.5.3 Base flange creation . . . 2069
3.5.4 What about edges . . . 2070
3.5.5 2D polyline to Sheet Metal . . . 2071
3.5.6 Lofted shapes . . . 2072
3.5.7 Working with hard edges . . . 2073
3.5.8 Working with shell . . . 2074
3.5.9 Unfold a sheet metal body . . . 2075
3.5.10 Associative unfolded representations . . . 2076
3.5.11 Direct editing of a sheet metal model . . . 2077
3.5.12 Working with reliefs . . . 2078
3.5.13 Working with junctions . . . 2079
3.5.14 How to fill the gap in the corner . . . 2080
3.5.15 How to bend an existing flange . . . 2081
3.5.16 Working with bends . . . 2082
3.5.17 How to split a flange . . . 2083
3.5.18 Split lofted bend . . . 2084
3.5.19 Convert an imported sheet metal design . . . 2085
3.5.20 Creating parametric sheet metal model . . . 2086
3.5.21 Smart selection . . . 2087
3.5.22 Working with form features . . . 2088
3.5.23 Working with ribs by trajectory . . . 2089
3.5.24 Assembly batch processing . . . 2090
3.5.25 Sheet Metal context: browser, properties & settings . . . 2091
3.6 Assembly Design . . . 2092
3.6.1 Bill of Materials Manager . . . 2092
3.6.2 Multi-parametric 3D animations . . . 2114

3.6.3 Assembly Design Commands and Toolbars . . . 2126
3.6.4 Bottom-up and Top-down Assembly Design . . . 2131
3.6.5 Component Properties . . . 2133
3.6.6 Arrays of Components . . . 2146
3.6.7 Array Properties . . . 2148
3.6.8 Bill Of Materials . . . 2152
3.6.9 Exploded Representations . . . 2161
3.6.10 Assembly mass properties . . . 2173
3.6.11 Standard Mechanical Components . . . 2175
3.7 Sheet Metal - Workflows . . . 2182
3.7.1 Lofted bends in BricsCAD Sheet Metal . . . 2182
3.7.2 Feature coloring in BricsCAD Sheet Metal . . . 2184
3.7.3 Split thickness faces into regions . . . 2185
3.7.4 Parametrizing sheet metal parts . . . 2186
3.7.5 Making a parametric workbench - Part 1 . . . 2187
3.7.6 Making a parametric workbench - Part 2 . . . 2188
3.7.7 Making a parametric workbench - Part 3 . . . 2189
3.7.8 Making a parametric workbench - Part 4 . . . 2190
3.7.9 Batch processing in BricsCAD Sheet Metal . . . 2191
3.7.10 Working with lofted bends of an imported model . . . 2192
3.7.11 Rework an imported model in BricsCAD Sheet Metal . . . 2193
3.7.12 Designing from scratch in BricsCAD Sheet Metal . . . 2194
3.7.13 Start from an imported model in BricsCAD Sheet Metal . . . 2195
3.7.14 Poor sheet metal rework . . . 2196
3.7.15 1. Rework the left side of the border . . . 2196
3.7.16 2. Rework the right side of the border . . . 2202
3.7.17 Sheet metal ribs . . . 2206
3.7.18 Sheet metal from solid . . . 2209
3.7.19 1. Solid creation . . . 2209
3.7.20 2. Solid to Sheet Metal conversion . . . 2216
3.7.21 3. Insert an array of Form Features . . . 2222
3.7.22 3. Creating flanges . . . 2222
3.7.23 4. Finished sheet metal model . . . 2225
3.7.24 Sheet metal parametrize . . . 2227
3.8 Sheet Metal . . . 2231
3.8.1 Sheet Metal Commands and Toolbars . . . 2231
3.8.2 Sheet Metal Design Methods . . . 2239
3.8.3 Sheet Metal Features . . . 2241
3.8.4 Feature Coloring . . . 2245
3.8.5 Mechanical Browser for Sheet Metal . . . 2246
3.8.6 Sheet Metal Global and Feature Properties . . . 2253
3.8.7 K-Factor . . . 2274
3.8.8 Bend Table . . . 2277
3.8.9 Sheet Metal Settings . . . 2283
3.8.10 Commands . . . 2283
3.8.11 Feature Colors . . . 2284
3.8.12 Initial Parameters . . . 2285
3.8.13 Modeling . . . 2287
3.8.14 Creating Flanges . . . 2289
3.8.15 Modifying Flanges . . . 2316
3.8.16 Working with Bends and Junctions . . . 2338
3.8.17 Working with Hems . . . 2355
3.8.18 Working with Tabs . . . 2365
3.8.19 Creating and Splitting Lofted Bends . . . 2372
3.8.20 Bend Relief and Corner Relief Feature Operations . . . 2378
3.8.21 Converting to Sheet Metal and Repairing . . . 2388
3.8.22 Unfolding Sheet Metal Parts and Exporting to CAM . . . 2393
3.8.23 Smart Features . . . 2400
3.8.24 Associative Unfolded Representations of 3D Solids . . . 2410
3.8.25 Working with Form and Rib Features . . . 2427
3.8.26 Working with Hole Features . . . 2458
3.9 Generated Drawings - Workflows . . . 2464

3.9.1 Drawing generation . . . 2464
3.9.2 1. Creating Base Views . . . 2464
3.9.3 2. Creating Section Views . . . 2466
3.9.4 3. Non-sectioned components . . . 2467
3.9.5 4. Creating Isometric views . . . 2468
3.9.6 5. Bill of materials . . . 2470
3.9.7 6. Balloons placement . . . 2470
3.10 Generated Drawings . . . 2473
3.10.1 Drawing Views . . . 2473
3.10.2 Drawing Annotations . . . 2474

4 Communicator for BricsCAD 2475
4.1 Getting Started . . . 2475
4.1.1 BricsCAD Communicator . . . 2475
4.2 Settings . . . 2479
4.2.1 BricsCAD Communicator Settings . . . 2479
4.3 Tutorials . . . 2483
4.3.1 Import PMI . . . 2483

5 BricsCAD Shape 2485
5.1 Getting Started . . . 2485
5.1.1 The Shape user interface . . . 2485
5.1.2 How to navigate in BricsCAD Shape . . . 2486
5.1.3 How to select elements in BricsCAD Shape . . . 2487
5.1.4 How to use the Quad cursor & Rollover tips in BricsCAD Shape . . . 2488
5.1.5 How to work with layers in BricsCAD Shape . . . 2489
5.1.6 How to hide and isolate objects in BricsCAD Shape . . . 2490
5.1.7 How to change the visual style in BricsCAD Shape . . . 2491
5.2 Getting Started . . . 2492
5.2.1 Welcome to BricsCAD Shape . . . 2492
5.2.2 The basic concepts of modelling . . . 2493
5.2.3 Further documentation . . . 2505
5.3 3D Modeling . . . 2506
5.3.1 How to create a wall in BricsCAD Shape . . . 2506
5.3.2 How to create a layout in BricsCAD Shape . . . 2507
5.3.3 How to use selection boxes in BricsCAD Shape . . . 2508
5.3.4 How to detect boundaries - BricsCAD Shape . . . 2509
5.3.5 How to connect walls in BricsCAD Shape . . . 2510
5.3.6 How to push or pull solids in BricsCAD Shape . . . 2511
5.3.7 How to extrude in BricsCAD Shape . . . 2512
5.3.8 Using the Manipulator in BricsCAD Shape . . . 2513
5.3.9 Using components in BricsCAD Shape . . . 2514
5.3.10 How to create windows and doors in BricsCAD Shape . . . 2515
5.3.11 Create a custom window in BricsCAD Shape . . . 2516
5.3.12 Using materials in BricsCAD Shape . . . 2517
5.3.13 How to create sections in BricsCAD Shape . . . 2518
5.3.14 How to create steel structural profiles in BricsCAD Shape . . . 2519
5.3.15 How to create a roof in BricsCAD Shape . . . 2520
5.4 FAQ . . . 2521
5.4.1 What are the Shape minimum system/hardware requirements? . . . 2521
5.4.2 What are the recommended system/hardware requirements for Shape? . . . 2522

6 Command Reference 2523
6.1 Getting Started . . . 2523
6.1.1 Command Prefixes . . . 2523
6.1.2 Prompt Option Format . . . 2524
6.2 2 . . . 2525
6.2.1 2dIntersection . . . 2525
6.3 3 . . . 2527
6.3.1 3D . . . 2527
6.3.2 3dArray . . . 2532
6.3.3 3dCompare . . . 2535
6.3.4 3dConvert . . . 2540

6.3.5 3dFace . . . 2541
6.3.6 3dIntersection . . . 2543
6.3.7 3dMesh . . . 2544
6.3.8 3dOsnap . . . 2546
6.3.9 -3dOsnap . . . 2553
6.3.10 3dPoly . . . 2554
6.4 A . . . 2556
6.4.1 AnimationEditorClose . . . 2556
6.4.2 AlignmentView . . . 2557
6.4.3 AlignmentEdit . . . 2558
6.4.4 Alignment . . . 2559
6.4.5 AnimationEditorOpen . . . 2560
6.4.6 About . . . 2565
6.4.7 AcisIn . . . 2568
6.4.8 AcisOut . . . 2570
6.4.9 AddInMan . . . 2572
6.4.10 AddSelected . . . 2574
6.4.11 Align . . . 2575
6.4.12 AlignSpace . . . 2578
6.4.13 AniPath . . . 2580
6.4.14 AnnoUpdate . . . 2586
6.4.15 Aperture . . . 2587
6.4.16 Apparent . . . 2588
6.4.17 AppLoad . . . 2590
6.4.18 Arc . . . 2593
6.4.19 Area . . . 2597
6.4.20 Array . . . 2599
6.4.21 -Array . . . 2600
6.4.22 ArrayClassic . . . 2603
6.4.23 ArrayClose . . . 2611
6.4.24 -ArrayClose . . . 2612
6.4.25 ArrayEdit . . . 2613
6.4.26 ArrayEditExt . . . 2616
6.4.27 ArrayPath . . . 2620
6.4.28 ArrayPolar . . . 2628
6.4.29 ArrayRect . . . 2632
6.4.30 AttachmentsPanelClose . . . 2636
6.4.31 AttachmentsPanelOpen . . . 2637
6.4.32 AttDef . . . 2638
6.4.33 -AttDef . . . 2642
6.4.34 AttDisp . . . 2645
6.4.35 AttEdit . . . 2646
6.4.36 -AttExt . . . 2648
6.4.37 AttExt . . . 2650
6.4.38 AttRedef . . . 2653
6.4.39 Audit . . . 2654
6.4.40 AttSync . . . 2655
6.4.41 AutoComplete . . . 2656
6.5 Ai . . . 2658
6.5.1 Ai_CircTan . . . 2658
6.5.2 AiDimFlipArrow . . . 2659
6.5.3 Ai_Box . . . 2661
6.5.4 Ai_Cone . . . 2664
6.5.5 Ai_Cylinder . . . 2668
6.5.6 AiMLeaderEditAdd . . . 2672
6.5.7 Ai_Dish . . . 2674
6.5.8 Ai_Dome . . . 2676
6.5.9 Ai_EdgeSurf . . . 2678
6.5.10 Ai_Pyramid . . . 2679
6.5.11 Ai_RevSurf . . . 2683
6.5.12 Ai_RuleSurf . . . 2684
6.5.13 Ai_Sphere . . . 2685

6.5.14 Ai_TabSurf . . . 2686
6.5.15 Ai_Torus . . . 2687
6.5.16 Ai_Wedge . . . 2689
6.6 B . . . 2691
6.6.1 Background . . . 2691
6.6.2 BattMan . . . 2700
6.6.3 Base . . . 2704
6.6.4 Bclose . . . 2705
6.6.5 BHatch . . . 2706
6.6.6 -BHatch . . . 2707
6.6.7 BEdit . . . 2708
6.6.8 -BEdit . . . 2710
6.6.9 Blade . . . 2711
6.6.10 Blipmode . . . 2712
6.6.11 Block . . . 2713
6.6.12 -Block . . . 2718
6.6.13 Blockify . . . 2720
6.6.14 BmpOut . . . 2723
6.6.15 Boundary . . . 2725
6.6.16 -Boundary . . . 2729
6.6.17 Box . . . 2732
6.6.18 Break . . . 2735
6.6.19 Browser . . . 2737
6.7 BIM (Building Information Modeling) . . . 2738
6.7.1 BimAddEccentricity . . . 2738
6.7.2 BimApplyProfile . . . 2740
6.7.3 BimAttachComposition . . . 2741
6.7.4 BimAttachSpatialLocation . . . 2747
6.7.5 BimAutoMatch . . . 2748
6.7.6 BimClassify . . . 2753
6.7.7 BimCopy . . . 2759
6.7.8 BimCreateDetail . . . 2761
6.7.9 BimCurtainWall . . . 2768
6.7.10 BimDecompose . . . 2772
6.7.11 BimDrag . . . 2774
6.7.12 BimExport . . . 2775
6.7.13 BimFlip . . . 2776
6.7.14 BimFlowConnect . . . 2778
6.7.15 BimGrid . . . 2784
6.7.16 Bimify . . . 2788
6.7.17 BimInsert . . . 2791
6.7.18 BimLinearSolid . . . 2796
6.7.19 BimList . . . 2798
6.7.20 BimMultiselect . . . 2799
6.7.21 BimParametrizeDetail . . . 2802
6.7.22 BimPatch . . . 2803
6.7.23 BimProfiles . . . 2807
6.7.24 BimProjectInfo . . . 2813
6.7.25 BimPropagate . . . 2815
6.7.26 BimPropagateEdges . . . 2823
6.7.27 BimPropagateCorner . . . 2827
6.7.28 BimPropagateFromFile . . . 2828
6.7.29 BimPropagatePattern . . . 2831
6.7.30 BimPropagateLinear . . . 2836
6.7.31 BimPropagatePlanar . . . 2841
6.7.32 BimProperties . . . 2842
6.7.33 BimQuickDraw . . . 2849
6.7.34 BimRecalculateAxis . . . 2855
6.7.35 BimSetReferenceFace . . . 2856
6.7.36 BimRoom . . . 2860
6.7.37 BimSection . . . 2865
6.7.38 BimSectionOpen . . . 2871

6.7.39 BimSectionUpdate . . . 2872
6.7.40 BimStair . . . 2873
6.7.41 BimStructuralConnect . . . 2878
6.7.42 BimSpatialLocations . . . 2880
6.7.43 BimSplit . . . 2884
6.7.44 BimTag . . . 2887
6.7.45 BimUpdateThickness . . . 2888
6.7.46 BimWindowCreate . . . 2889
6.7.47 BimUpdateRoom . . . 2891
6.7.48 BLMaterials . . . 2892
6.7.49 BLCompositions . . . 2894
6.7.50 BimWindowUpdate . . . 2895
6.7.51 LevelOfDetail . . . 2896
6.7.52 Panelize . . . 2899
6.8 Bm (Mechanical) . . . 2901
6.8.1 BmBalloon . . . 2901
6.8.2 BmBom . . . 2909
6.8.3 BmBomPanelClose . . . 2916
6.8.4 BmBomPanelOpen . . . 2917
6.8.5 -BmCreateComponent . . . 2929
6.8.6 BmDependencies . . . 2931
6.8.7 BmDissolve . . . 2932
6.8.8 BmExplode . . . 2933
6.8.9 BmExplodeMove . . . 2939
6.8.10 BmExternalize . . . 2940
6.8.11 BmForm . . . 2942
6.8.12 -BmHardware . . . 2944
6.8.13 BmHide . . . 2946
6.8.14 BmInsert . . . 2947
6.8.15 BmLink . . . 2958
6.8.16 BmLocalize . . . 2959
6.8.17 BmMassProp . . . 2960
6.8.18 BmMech . . . 2963
6.8.19 BmNew . . . 2964
6.8.20 BmOpen . . . 2965
6.8.21 BmOpenCopy . . . 2966
6.8.22 -BmParameters . . . 2967
6.8.23 BmRecover . . . 2968
6.8.24 BmReplace . . . 2969
6.8.25 BmShow . . . 2971
6.8.26 BmTrailingLines . . . 2972
6.8.27 BmUnmech . . . 2973
6.8.28 BmUnlink . . . 2974
6.8.29 BmUpdate . . . 2975
6.8.30 BmVStyle . . . 2977
6.8.31 BmXConvert . . . 2981
6.8.32 MechanicalBrowserClose . . . 2982
6.8.33 MechanicalBrowserOpen . . . 2983
6.8.34 ReportPanelClose . . . 2986
6.8.35 ReportPanelOpen . . . 2987
6.9 C . . . 2988
6.9.1 Cal . . . 2988
6.9.2 Camera . . . 2990
6.9.3 Center . . . 2994
6.9.4 CenterDisassociate . . . 2995
6.9.5 CenterLine . . . 2996
6.9.6 CenterMark . . . 2998
6.9.7 CenterReassociate . . . 3001
6.9.8 CenterReset . . . 3002
6.9.9 Chamfer . . . 3003
6.9.10 Change . . . 3007
6.9.11 ChapooAccount . . . 3009

6.9.12 ChapooDownload . . . 3010
6.9.13 ChapooLogon . . . 3011
6.9.14 ChapooLogoff . . . 3012
6.9.15 ChapooOpen . . . 3013
6.9.16 ChapooProject . . . 3014
6.9.17 ChapooUpload . . . 3015
6.9.18 ChapooWeb . . . 3016
6.9.19 ChProp . . . 3017
6.9.20 ChSpace . . . 3018
6.9.21 Circle . . . 3019
6.9.22 CleanScreenOff . . . 3023
6.9.23 CleanScreenOn . . . 3024
6.9.24 CleanUnusedVariables . . . 3026
6.9.25 ClipDisplay . . . 3027
6.9.26 Close . . . 3028
6.9.27 CloudAccount . . . 3029
6.9.28 CloudDownload . . . 3030
6.9.29 CloudLogoff . . . 3032
6.9.30 CloudLogon . . . 3033
6.9.31 CloudOpen . . . 3035
6.9.32 CloudProject . . . 3037
6.9.33 CloudUpload . . . 3039
6.9.34 Color . . . 3042
6.9.35 -Color . . . 3046
6.9.36 CommandLine . . . 3048
6.9.37 CommandLineHide . . . 3050
6.9.38 Commands . . . 3051
6.9.39 CommunicatorInfo . . . 3052
6.9.40 ComponentsPanelClose . . . 3053
6.9.41 ComponentsPanelOpen . . . 3054
6.9.42 Cone . . . 3061
6.9.43 ConstraintBar . . . 3065
6.9.44 ContentBrowserClose . . . 3066
6.9.45 ContentBrowserOpen . . . 3067
6.9.46 ConvertCTB . . . 3072
6.9.47 ConvertOldLights . . . 3075
6.9.48 ConvertOldMaterials . . . 3076
6.9.49 ConvToMesh . . . 3077
6.9.50 ConvToSolid . . . 3078
6.9.51 ConvertPStyles . . . 3079
6.9.52 ConvToSurface . . . 3081
6.9.53 ConvertPoly . . . 3082
6.9.54 CopyClip . . . 3083
6.9.55 Copy . . . 3084
6.9.56 CopyBase . . . 3086
6.9.57 CopyGuided . . . 3087
6.9.58 CopyEData . . . 3091
6.9.59 Cylinder . . . 3092
6.9.60 CuiLoad . . . 3095
6.9.61 CuiUnload . . . 3097
6.9.62 CutClip . . . 3098
6.9.63 CopyToLayer . . . 3099
6.9.64 CPageSetup . . . 3101
6.9.65 CopyHist . . . 3103
6.9.66 Customize . . . 3104
6.10 D . . . 3131
6.10.1 DataExtraction . . . 3131
6.10.2 DataLink . . . 3140
6.10.3 DataLinkUpdate . . . 3145
6.10.4 DbList . . . 3146
6.10.5 DcAligned . . . 3147
6.10.6 DcAngular . . . 3149

6.10.7 DcConvert . . . 3151
6.10.8 DcDiameter . . . 3152
6.10.9 DcDisplay . . . 3154
6.10.10 DcHorizontal . . . 3155
6.10.11 DcLinear . . . 3157
6.10.12 DcRadius . . . 3159
6.10.13 DcVertical . . . 3161
6.10.14 DdAttE . . . 3163
6.10.15 DdEdit . . . 3165
6.10.16 DdEModes . . . 3167
6.10.17 DdFilter . . . 3169
6.10.18 DdGrips . . . 3170
6.10.19 DdPType . . . 3172
6.10.20 DdSelect . . . 3174
6.10.21 DdSetVar . . . 3176
6.10.22 DdSTrack . . . 3177
6.10.23 DdVPoint . . . 3179
6.10.24 Delay . . . 3185
6.10.25 DelConstraint . . . 3186
6.10.26 DelEData . . . 3187
6.10.27 DesignTable . . . 3188
6.10.28 -DesignTableEdit . . . 3192
6.10.29 DgnImport . . . 3194
6.10.30 DimConstraint . . . 3199
6.10.31 Dish . . . 3201
6.10.32 Dist . . . 3202
6.10.33 Distantlight . . . 3205
6.10.34 Divide . . . 3211
6.10.35 Dome . . . 3213
6.10.36 Donut . . . 3214
6.10.37 Drag . . . 3218
6.10.38 DragMode . . . 3220
6.10.39 DrawOrder . . . 3221
6.10.40 DrawOrderByLayer . . . 3223
6.10.41 DSettings . . . 3225
6.10.42 DView . . . 3227
6.10.43 DwfOut . . . 3229
6.10.44 DwgCodePage . . . 3230
6.10.45 DwgCompare . . . 3231
6.10.46 DwgProps . . . 3233
6.10.47 DxfIn . . . 3237
6.10.48 DxfOut . . . 3238
6.11 Dimensions . . . 3240
6.11.1 Dim . . . 3240
6.11.2 Dim1 . . . 3242
6.11.3 DimAligned . . . 3244
6.11.4 DimAngular . . . 3248
6.11.5 DimArc . . . 3251
6.11.6 DimBaseline . . . 3254
6.11.7 DimBreak . . . 3256
6.11.8 DimCenter . . . 3258
6.11.9 DimContinue . . . 3260
6.11.10 DimDiameter . . . 3262
6.11.11 DimDisassociate . . . 3264
6.11.12 DimEdit . . . 3265
6.11.13 DimLeader . . . 3268
6.11.14 DimLinear . . . 3271
6.11.15 DimOrdinate . . . 3274
6.11.16 DimOverride . . . 3277
6.11.17 DimRadius . . . 3278
6.11.18 DimReassociate . . . 3281
6.11.19 DimRegen . . . 3283

6.11.20 DimStyle . . . 3284
6.11.21 -DimStyle . . . 3299
6.11.22 DimStyleSet . . . 3301
6.11.23 DimTEdit . . . 3302
6.12 Dm (Direct Modeling) . . . 3304
6.12.1 DmAngle3d . . . 3304
6.12.2 DmAudit . . . 3306
6.12.3 DmAuditAll . . . 3308
6.12.4 DmChamfer . . . 3310
6.12.5 DmCoincident3d . . . 3311
6.12.6 DmConcentric3d . . . 3313
6.12.7 DmConstraint3d . . . 3314
6.12.8 DmCopyFaces . . . 3318
6.12.9 DmDeformMove . . . 3321
6.12.10 DmDeformCurve . . . 3324
6.12.11 DmDeformPoint . . . 3326
6.12.12 DmDistance3d . . . 3328
6.12.13 DmExtrude . . . 3330
6.12.14 DmFillet . . . 3338
6.12.15 DmFix3d . . . 3339
6.12.16 DmGroup . . . 3340
6.12.17 DmMove . . . 3341
6.12.18 DmParallel3d . . . 3342
6.12.19 DmPath3D . . . 3343
6.12.20 DmPerpendicular3d . . . 3344
6.12.21 DmPushPull . . . 3345
6.12.22 DmRevolve . . . 3347
6.12.23 DmRadius3d . . . 3351
6.12.24 DmRigidSet3d . . . 3352
6.12.25 DmRotate . . . 3353
6.12.26 DmSelect . . . 3355
6.12.27 DmSelectEdges . . . 3358
6.12.28 DmSimplify . . . 3359
6.12.29 DmSimplifyAll . . . 3361
6.12.30 DmTangent3d . . . 3362
6.12.31 DmStitch . . . 3363
6.12.32 DmThicken . . . 3364
6.12.33 DmTwist . . . 3366
6.12.34 DmUpdate . . . 3368
6.13 E . . . 3369
6.13.1 EAttEdit . . . 3369
6.13.2 EdgeSurf . . . 3373
6.13.3 EditEData . . . 3375
6.13.4 Elev . . . 3378
6.13.5 Ellipse . . . 3380
6.13.6 EndCompare . . . 3384
6.13.7 Endpoint . . . 3385
6.13.8 Erase . . . 3386
6.13.9 eTransmit . . . 3387
6.13.10 -eTransmit . . . 3393
6.13.11 ExpBlocks . . . 3395
6.13.12 ExpFolders . . . 3399
6.13.13 ExpLayers . . . 3401
6.13.14 Explode . . . 3415
6.13.15 Explorer . . . 3416
6.13.16 Export . . . 3428
6.13.17 ExportLayout . . . 3432
6.13.18 ExportPdf . . . 3433
6.13.19 ExpUcs . . . 3437
6.13.20 Extend . . . 3439
6.13.21 Extension . . . 3441
6.13.22 Extrude . . . 3442

6.14 F . . . 3448
6.14.1 -FbxExport . . . 3448
6.14.2 FbxExport . . . 3450
6.14.3 Field . . . 3452
6.14.4 FileOpen . . . 3459
6.14.5 Files . . . 3460
6.14.6 Fill . . . 3461
6.14.7 Fillet . . . 3462
6.14.8 Find . . . 3465
6.14.9 FlatShot . . . 3469
6.14.10 Flatten . . . 3472
6.14.11 From . . . 3474
6.15 G . . . 3475
6.15.1 GcCoincident . . . 3475
6.15.2 GcCollinear . . . 3478
6.15.3 GcConcentric . . . 3480
6.15.4 Gcenter . . . 3482
6.15.5 GcEqual . . . 3484
6.15.6 GcFix . . . 3486
6.15.7 GcHorizontal . . . 3488
6.15.8 GcParallel . . . 3490
6.15.9 GcPerpendicular . . . 3492
6.15.10 GcSmooth . . . 3494
6.15.11 GcSymmetric . . . 3496
6.15.12 GcTangent . . . 3499
6.15.13 GcVertical . . . 3501
6.15.14 GenerateBoundary . . . 3503
6.15.15 GeographicLocation . . . 3504
6.15.16 GeomConstraint . . . 3510
6.15.17 GoToStart . . . 3512
6.15.18 Gradient . . . 3515
6.15.19 GradientBkgOff . . . 3524
6.15.20 GradientBkgOn . . . 3525
6.15.21 GraphScr . . . 3526
6.15.22 Grid . . . 3527
6.15.23 Group . . . 3533
6.15.24 -Group . . . 3539
6.15.25 Grading . . . 3541
6.16 H . . . 3543
6.16.1 Hatch . . . 3543
6.16.2 -Hatch . . . 3552
6.16.3 HatchEdit . . . 3557
6.16.4 -HatchEdit . . . 3560
6.16.5 HatchGenerateBoundary . . . 3562
6.16.6 HatchToBack . . . 3563
6.16.7 Helix . . . 3564
6.16.8 Help . . . 3567
6.16.9 HelpSearch . . . 3568
6.16.10 Hide . . . 3569
6.16.11 HideObjects . . . 3570
6.16.12 Hyperlink . . . 3572
6.16.13 -Hyperlink . . . 3574
6.16.14 HyperlinkOptions . . . 3576
6.17 I . . . 3579
6.17.1 Id . . . 3579
6.17.2 IfcExport . . . 3580
6.17.3 Image . . . 3582
6.17.4 ImageAdjust . . . 3587
6.17.5 ImageAttach . . . 3592
6.17.6 -ImageAttach . . . 3597
6.17.7 ImageClip . . . 3599
6.17.8 ImageFrame . . . 3603

6.17.9 ImageQuality . . . 3604
6.17.10 Import . . . 3606
6.17.11 -Import . . . 3611
6.17.12 Imprint . . . 3612
6.17.13 Insert . . . 3615
6.17.14 -Insert . . . 3621
6.17.15 InsertAligned . . . 3626
6.17.16 Insertion . . . 3628
6.17.17 InsertObj . . . 3629
6.17.18 Interfere . . . 3632
6.17.19 Intersect . . . 3635
6.17.20 Intersection . . . 3637
6.17.21 IsolateObjects . . . 3638
6.17.22 Isoplane . . . 3639
6.18 J . . . 3640
6.18.1 Join . . . 3640
6.19 K . . . 3642
6.19.1 KeepMe . . . 3642
6.20 L . . . 3643
6.20.1 LayCur . . . 3643
6.20.2 -Layer . . . 3644
6.20.3 LayerP . . . 3648
6.20.4 LayersPanelClose . . . 3649
6.20.5 LayersPanelOpen . . . 3650
6.20.6 LayerState . . . 3657
6.20.7 LayFrz . . . 3660
6.20.8 LayIso . . . 3662
6.20.9 LayLck . . . 3663
6.20.10 LayMCur . . . 3664
6.20.11 LayOff . . . 3665
6.20.12 LayOn . . . 3667
6.20.13 Layout . . . 3668
6.20.14 LayoutManager . . . 3674
6.20.15 LayThw . . . 3677
6.20.16 LayUlk . . . 3678
6.20.17 LayUnIso . . . 3679
6.20.18 LConnect . . . 3680
6.20.19 Leader . . . 3686
6.20.20 Lengthen . . . 3689
6.20.21 LicenseManager . . . 3691
6.20.22 LicEnterKey . . . 3694
6.20.23 LicProperties . . . 3699
6.20.24 LicPropertiesBim . . . 3702
6.20.25 LicPropertiesCommunicator . . . 3703
6.20.26 Light . . . 3704
6.20.27 LicPropertiesMechanical . . . 3705
6.20.28 LightList . . . 3706
6.20.29 Limits . . . 3708
6.20.30 Line . . . 3709
6.20.31 Linetype . . . 3712
6.20.32 -Linetype . . . 3715
6.20.33 LiveSection . . . 3719
6.20.34 List . . . 3720
6.20.35 Loft . . . 3721
6.20.36 LogFileOff . . . 3733
6.20.37 LogFileOn . . . 3734
6.20.38 Load . . . 3735
6.20.39 LookFrom . . . 3736
6.20.40 LWeight . . . 3738
6.21 M . . . 3741
6.21.1 Mail . . . 3741
6.21.2 Manipulate . . . 3742

6.21.3 MapConnect . . . 3752
6.21.4 MassProp . . . 3755
6.21.5 MatBrowserClose . . . 3757
6.21.6 MatBrowserOpen . . . 3758
6.21.7 MatchPerspective . . . 3763
6.21.8 MatchProp . . . 3765
6.21.9 MaterialAssign . . . 3768
6.21.10 MaterialMap . . . 3769
6.21.11 Materials . . . 3778
6.21.12 Measure . . . 3785
6.21.13 Menu . . . 3787
6.21.14 MenuLoad . . . 3789
6.21.15 MenuUnload . . . 3791
6.21.16 Midpoint . . . 3793
6.21.17 MInsert . . . 3794
6.21.18 Mirror . . . 3797
6.21.19 Mirror3D . . . 3798
6.21.20 MLeader . . . 3800
6.21.21 MLeaderAlign . . . 3804
6.21.22 MLeaderCollect . . . 3810
6.21.23 MLeaderEdit . . . 3812
6.21.24 MLeaderEditExt . . . 3813
6.21.25 MLeaderStyle . . . 3816
6.21.26 MlStyle . . . 3826
6.21.27 MLine . . . 3833
6.21.28 ModelerProperties . . . 3836
6.21.29 Move . . . 3840
6.21.30 -ModelerProperties . . . 3842
6.21.31 MoveEData . . . 3845
6.21.32 MSlide . . . 3846
6.21.33 MSpace . . . 3848
6.21.34 MText . . . 3851
6.21.35 -MText . . . 3864
6.21.36 Mtp . . . 3866
6.21.37 Multiple . . . 3867
6.21.38 MView . . . 3868
6.21.39 MvSetup . . . 3875
6.22 N . . . 3880
6.22.1 Navigate . . . 3880
6.22.2 Nearest . . . 3882
6.22.3 Netload . . . 3883
6.22.4 New . . . 3884
6.22.5 NewSheetSet . . . 3886
6.22.6 NewWiz . . . 3898
6.22.7 Node . . . 3907
6.22.8 None . . . 3908
6.22.9 Number . . . 3909
6.23 O . . . 3911
6.23.1 ObjectScale . . . 3911
6.23.2 -ObjectScale . . . 3914
6.23.3 Offset . . . 3916
6.23.4 OleLinks . . . 3921
6.23.5 OleOpen . . . 3923
6.23.6 OnWeb . . . 3924
6.23.7 Oops . . . 3925
6.23.8 Open . . . 3926
6.23.9 OpenSheetSet . . . 3928
6.23.10 -OpenSheetSet . . . 3929
6.23.11 Options . . . 3930
6.23.12 Orthogonal . . . 3933
6.23.13 OSnap . . . 3935
6.23.14 -OSnap . . . 3943

6.23.15 Overkill . . . 3950
6.23.16 -Overkill . . . 3952
6.24 P . . . 3954
6.24.1 PageSetup . . . 3954
6.24.2 Pan . . . 3966
6.24.3 -Pan . . . 3968
6.24.4 Parallel . . . 3969
6.24.5 -Parameters . . . 3971
6.24.6 Parametrize . . . 3973
6.24.7 ParametersPanelClose . . . 3974
6.24.8 ParametersPanelOpen . . . 3975
6.24.9 PasteBlock . . . 3983
6.24.10 PasteClip . . . 3984
6.24.11 PasteOrig . . . 3985
6.24.12 PasteSpec . . . 3986
6.24.13 Pdf . . . 3989
6.24.14 PdfAdjust . . . 3993
6.24.15 Pdfattach . . . 3995
6.24.16 -PdfAttach . . . 4000
6.24.17 Pdfclip . . . 4002
6.24.18 PdfImport . . . 4004
6.24.19 Pdflayers . . . 4008
6.24.20 PdfOptions . . . 4010
6.24.21 PEdit . . . 4014
6.24.22 PeditExt . . . 4025
6.24.23 Perpendicular . . . 4028
6.24.24 PFace . . . 4029
6.24.25 PlaceView . . . 4030
6.24.26 Plot . . . 4031
6.24.27 Plan . . . 4037
6.24.28 PLine . . . 4039
6.24.29 PlotStamp . . . 4047
6.24.30 PlotStyle . . . 4050
6.24.31 PlotterManager . . . 4052
6.24.32 Point . . . 4061
6.24.33 PointCloud . . . 4064
6.24.34 PointCloud2dVsDisplay . . . 4066
6.24.35 PointCloudAttach . . . 4068
6.24.36 PointCloudBoundary . . . 4071
6.24.37 PointCloudColorMap . . . 4075
6.24.38 PointCloudCrop . . . 4077
6.24.39 PointCloudPointMax . . . 4080
6.24.40 PointCloudPointSize . . . 4081
6.24.41 PointCloudPointSize_Minus . . . 4082
6.24.42 PointCloudPointSize_Plus . . . 4083
6.24.43 PointCloudPreprocess . . . 4084
6.24.44 PointCloudUncrop . . . 4087
6.24.45 Pointlight . . . 4088
6.24.46 Polygon . . . 4093
6.24.47 Preview . . . 4098
6.24.48 PolySolid . . . 4100
6.24.49 Print . . . 4104
6.24.50 ProjectGeometry . . . 4115
6.24.51 ProfileManager . . . 4119
6.24.52 Properties . . . 4122
6.24.53 PSetupIn . . . 4133
6.24.54 PropertiesClose . . . 4135
6.24.55 -PSetupIn . . . 4136
6.24.56 Publish . . . 4137
6.24.57 PSpace . . . 4144
6.24.58 ProxyInfo . . . 4145
6.24.59 -Publish . . . 4147

6.24.60 Purge . . . 4148
6.24.61 Pyramid . . . 4151
6.25 Q . . . 4156
6.25.1 QLeader . . . 4156
6.25.2 QNew . . . 4162
6.25.3 QPrint . . . 4163
6.25.4 QSave . . . 4164
6.25.5 QSelect . . . 4166
6.25.6 QText . . . 4170
6.25.7 Quadrant . . . 4172
6.25.8 Quit . . . 4173
6.26 R . . . 4174
6.26.1 Ray . . . 4174
6.26.2 ReAssocApp . . . 4180
6.26.3 Recover . . . 4182
6.26.4 RecoverAll . . . 4183
6.26.5 RecScript . . . 4184
6.26.6 Rectang . . . 4186
6.26.7 Redefine . . . 4193
6.26.8 Redo . . . 4194
6.26.9 Redraw . . . 4195
6.26.10 RedrawAll . . . 4196
6.26.11 RedSdkInfo . . . 4197
6.26.12 RefClose . . . 4198
6.26.13 RefEdit . . . 4199
6.26.14 -RefEdit . . . 4203
6.26.15 RefSet . . . 4205
6.26.16 Regen . . . 4206
6.26.17 RegenAll . . . 4207
6.26.18 RegenAuto . . . 4208
6.26.19 Region . . . 4209
6.26.20 ReInit . . . 4210
6.26.21 Rename . . . 4211
6.26.22 -Rename . . . 4213
6.26.23 Render . . . 4216
6.26.24 -Render . . . 4220
6.26.25 RenderPresets . . . 4222
6.26.26 ResetAssocViews . . . 4226
6.26.27 RenderWinClose . . . 4227
6.26.28 ResetBlock . . . 4228
6.26.29 Resume . . . 4229
6.26.30 RevCloud . . . 4230
6.26.31 Revolve . . . 4234
6.26.32 RevSurf . . . 4238
6.26.33 Ribbon . . . 4240
6.26.34 RibbonClose . . . 4241
6.26.35 Rotate . . . 4242
6.26.36 Rotate3D . . . 4244
6.26.37 RScript . . . 4246
6.26.38 RtLook . . . 4247
6.26.39 RtPan . . . 4249
6.26.40 RtRot . . . 4251
6.26.41 RtRotCtr . . . 4253
6.26.42 RtRotF . . . 4255
6.26.43 RtRotX . . . 4257
6.26.44 RtRotY . . . 4259
6.26.45 RtRotZ . . . 4261
6.26.46 RtUpDown . . . 4263
6.26.47 RtZoom . . . 4265
6.26.48 RtWalk . . . 4267
6.26.49 RuleSurf . . . 4269
6.26.50 RunAsLevel . . . 4271

6.27 S . . . 4273
6.27.1 Save . . . 4273
6.27.2 SaveAll . . . 4276
6.27.3 SaveAs . . . 4277
6.27.4 SaveAsR12 . . . 4280
6.27.5 SaveFileFolder . . . 4283
6.27.6 Scale . . . 4284
6.27.7 ScaleListEdit . . . 4287
6.27.8 -ScaleListEdit . . . 4290
6.27.9 Script . . . 4291
6.27.10 ScrollBar . . . 4293
6.27.11 Section . . . 4295
6.27.12 SectionPlane . . . 4300
6.27.13 SectionPlaneSettings . . . 4305
6.27.14 SectionPlaneToBlock . . . 4313
6.27.15 SecurityOptions . . . 4317
6.27.16 Select . . . 4320
6.27.17 SelectAlignedFaces . . . 4331
6.27.18 SelectAlignedSolids . . . 4333
6.27.19 SelectConnectedFaces . . . 4335
6.27.20 SelectConnectedSolids . . . 4337
6.27.21 SelectSimilar . . . 4339
6.27.22 SelGrips . . . 4342
6.27.23 Settings . . . 4343
6.27.24 SettingsSearch . . . 4349
6.27.25 SetUCS . . . 4350
6.27.26 SetVar . . . 4354
6.27.27 Sh . . . 4355
6.27.28 Shade . . . 4356
6.27.29 ShadeMode . . . 4357
6.27.30 Shape . . . 4358
6.27.31 SheetSet . . . 4361
6.27.32 SheetSetHide . . . 4379
6.27.33 Shell . . . 4380
6.27.34 Singleton . . . 4381
6.27.35 Sketch . . . 4382
6.27.36 Slice . . . 4384
6.27.37 Snap . . . 4394
6.27.38 Solid . . . 4397
6.27.39 SolidEdit . . . 4402
6.27.40 Solprof . . . 4421
6.27.41 Spell . . . 4425
6.27.42 Sphere . . . 4429
6.27.43 Spline . . . 4431
6.27.44 SplinEdit . . . 4435
6.27.45 Spotlight . . . 4441
6.27.46 Start . . . 4447
6.27.47 StatBar . . . 4448
6.27.48 Status . . . 4451
6.27.49 StlOut . . . 4452
6.27.50 Stretch . . . 4453
6.27.51 StopScript . . . 4455
6.27.52 +StructurePanel . . . 4456
6.27.53 StructurePanelClose . . . 4458
6.27.54 StylesManager . . . 4459
6.27.55 StructurePanel . . . 4462
6.27.56 -Style . . . 4473
6.27.57 Style . . . 4478
6.27.58 Subtract . . . 4488
6.27.59 Sweep . . . 4491
6.27.60 SunProperties . . . 4497
6.27.61 Suppress . . . 4499

6.27.62 SysWindows . . . 4500
6.27.63 SvgOptions . . . 4501
6.27.64 SupportFolder . . . 4503
6.28 Sm (Sheet Metal) . . . 4504
6.28.1 SmAssemblyExport . . . 4504
6.28.2 SmBendCreate . . . 4506
6.28.3 SmBendSwitch . . . 4507
6.28.4 SmConvert . . . 4508
6.28.5 SmDelete . . . 4510
6.28.6 SmDissolve . . . 4513
6.28.7 SmExport2d . . . 4514
6.28.8 SmExportOSM . . . 4515
6.28.9 SmExtrude . . . 4517
6.28.10 SmFlangeBase . . . 4519
6.28.11 SmFlangeBend . . . 4522
6.28.12 SmFlangeConnect . . . 4523
6.28.13 SmFlangeContour . . . 4525
6.28.14 SmFlangeEdge . . . 4526
6.28.15 SmFlangeRotate . . . 4532
6.28.16 SmFlip . . . 4533
6.28.17 SmForm . . . 4536
6.28.18 SmHemCreate . . . 4537
6.28.19 SmImprint . . . 4540
6.28.20 SmJunctionCreate . . . 4541
6.28.21 SmJunctionSwitch . . . 4543
6.28.22 SmLoft . . . 4544
6.28.23 SmParametrize . . . 4549
6.28.24 SmReliefCreate . . . 4551
6.28.25 SmReliefSwitch . . . 4552
6.28.26 SmRepair . . . 4559
6.28.27 SmReplace . . . 4565
6.28.28 SmRibCreate . . . 4567
6.28.29 SmTabCreate . . . 4569
6.28.30 SmSelect . . . 4571
6.28.31 SmSplit . . . 4573
6.28.32 SmUnfold . . . 4575
6.29 T . . . 4577
6.29.1 Table . . . 4577
6.29.2 -Table . . . 4581
6.29.3 Tabledit . . . 4583
6.29.4 TableExport . . . 4585
6.29.5 TableMod . . . 4587
6.29.6 TableStyle . . . 4598
6.29.7 Tablet . . . 4603
6.29.8 TabSurf . . . 4606
6.29.9 Tangent . . . 4608
6.29.10 TConnect . . . 4609
6.29.11 TemplateFolder . . . 4612
6.29.12 Text . . . 4613
6.29.13 TextScr . . . 4619
6.29.14 TextToFront . . . 4621
6.29.15 Time . . . 4622
6.29.16 Tin . . . 4623
6.29.17 TinEdit . . . 4624
6.29.18 TinExtract . . . 4625
6.29.19 TInsert . . . 4626
6.29.20 TinMerge . . . 4630
6.29.21 TinModify . . . 4631
6.29.22 Tips . . . 4634
6.29.23 TinVolume . . . 4638
6.29.24 Tolerance . . . 4639
6.29.25 Toolbar . . . 4644

6.29.26 ToolPalettes . . . 4645
6.29.27 ToolPalettesClose . . . 4652
6.29.28 -ToolPanel . . . 4653
6.29.29 Torus . . . 4654
6.29.30 TpNavigate . . . 4656
6.29.31 Trace . . . 4657
6.29.32 Transparency . . . 4659
6.29.33 Trim . . . 4660
6.29.34 TxtExp . . . 4664
6.30 U . . . 4666
6.30.1 U . . . 4666
6.30.2 Ucs . . . 4667
6.30.3 UcsIcon . . . 4671
6.30.4 Undefine . . . 4675
6.30.5 Undo . . . 4676
6.30.6 Union . . . 4677
6.30.7 UnisolateObjects . . . 4679
6.30.8 Units . . . 4680
6.30.9 -Units . . . 4692
6.30.10 UpdateField . . . 4694
6.30.11 Url . . . 4695
6.31 V . . . 4696
6.31.1 View . . . 4696
6.31.2 -View . . . 4701
6.31.3 ViewBase . . . 4703
6.31.4 ViewDetail . . . 4713
6.31.5 ViewDetailStyle . . . 4718
6.31.6 ViewEdit . . . 4721
6.31.7 ViewExport . . . 4723
6.31.8 ViewProj . . . 4725
6.31.9 ViewRes . . . 4728
6.31.10 ViewSection . . . 4730
6.31.11 ViewSectionStyle . . . 4738
6.31.12 ViewUpdate . . . 4743
6.31.13 VisualStyles . . . 4744
6.31.14 -VisualStyles . . . 4748
6.31.15 VLide . . . 4750
6.31.16 VmlOut . . . 4751
6.31.17 VpClip . . . 4753
6.31.18 VpLayer . . . 4757
6.31.19 VPoint . . . 4760
6.31.20 VPorts . . . 4761
6.31.21 VsCurrent . . . 4768
6.31.22 VSlide . . . 4770
6.32 VBA . . . 4772
6.32.1 VbaIde . . . 4772
6.32.2 VbaLoad . . . 4774
6.32.3 -VbaLoad . . . 4776
6.32.4 VbaMan . . . 4777
6.32.5 VbaNew . . . 4780
6.32.6 VbaRun . . . 4781
6.32.7 -VbaRun . . . 4783
6.32.8 VbaSecurity . . . 4784
6.32.9 VbaUnload . . . 4787
6.33 W . . . 4788
6.33.1 WBlock . . . 4788
6.33.2 -WBlock . . . 4792
6.33.3 WCascade . . . 4794
6.33.4 WClose . . . 4795
6.33.5 WCloseAll . . . 4796
6.33.6 Weblight . . . 4797
6.33.7 Wedge . . . 4801

6.33.8 WhoHas . . . 4806
6.33.9 WhTile . . . 4808
6.33.10 WiArrange . . . 4809
6.33.11 WipeOut . . . 4810
6.33.12 WmfOut . . . 4812
6.33.13 WNext . . . 4814
6.33.14 WorkSets . . . 4815
6.33.15 Workspace . . . 4818
6.33.16 Wprev . . . 4820
6.33.17 WsSave . . . 4821
6.33.18 WsSettings . . . 4822
6.33.19 WvTile . . . 4824
6.34 X . . . 4825
6.34.1 XAttach . . . 4825
6.34.2 XClip . . . 4830
6.34.3 XEdges . . . 4834
6.34.4 XFaces . . . 4835
6.34.5 XLine . . . 4837
6.34.6 XOpen . . . 4843
6.34.7 Xplode . . . 4845
6.34.8 XRef . . . 4847
6.34.9 -XRef . . . 4852
6.35 Z . . . 4856
6.35.1 ZCenter . . . 4856
6.35.2 ZIntersection . . . 4858
6.35.3 ZKnot . . . 4860
6.35.4 ZMidpoint . . . 4862
6.35.5 ZNearest . . . 4864
6.35.6 ZNone . . . 4866
6.35.7 Zoom . . . 4867
6.35.8 ZPerpendicular . . . 4871
6.35.9 ZVertex . . . 4873
6.36 ? . . . 4875
6.36.1 ? . . . 4875

7 FAQ & Troubleshooting 4877
7.1 Error Codes . . . 4877
7.1.1 Reprise error codes . . . 4877
7.1.2 Error writing license file on Windows (error 2) . . . 4884
7.1.3 Error writing license file on Linux (error 2) . . . 4885
7.1.4 Error writing license file on OSX (error 2) . . . 4886
7.1.5 The license for this product is locked to another computer or is using an invalid hostid (error -4) . . . 4887
7.1.6 License activated as administrator cannot be used by other users (error -4) (error -1) . . . 4888
7.1.7 BricsCAD cannot connect to a network license server (error -17) . . . 4889
7.1.8 Terminal server disabled (Error code -46) . . . 4890
7.1.9 Error reading from network (error -105) . . . 4891
7.1.10 Cannot connect to the Bricsys License Activation Server (error -132) (error -136) . . . 4892
7.1.11 Key already used (error -1005) . . . 4893
7.1.12 Manual license activation fails with (error -1007) . . . 4894
7.1.13 Unknown error (error -1030) . . . 4895
7.2 Network Licenses . . . 4896
7.2.1 What is a network License file? . . . 4896
7.2.2 Network license server : Service install failed. . . . 4897
7.2.3 License Pooling . . . 4898
7.2.4 Add BricsCAD to an existing RLM setup . . . 4899
7.2.5 Where is the license file on a network license server? . . . 4900
7.2.6 How to use two Network licenses with different levels . . . 4901
7.2.7 How to move a network license to another server . . . 4902
7.2.8 Network license on Linux . . . 4903
7.3 Installation . . . 4904
7.3.1 What are the BricsCAD minimum system and hardware requirements? . . . 4904

7.3.2 What are the recommended system and hardware requirements for BricsCAD . . . 4905
7.3.3 Download recent and previous BricsCAD release . . . 4906
7.3.4 I cannot install / run VBA . . . 4907
7.3.5 When I upgrade to the latest build will I lose my registration info? . . . 4908
7.3.6 ROAMABLEROOTFOLDER and LOCALROOTFOLDER . . . 4909
7.3.7 I believe I got a bad install, do I have to uninstall and do a full reinstall . . . 4910
7.3.8 Silent install with MSI installer . . . 4911
7.3.9 Install more than one BricsCAD version on the same computer . . . 4912
7.3.10 BricsCAD registry structure . . . 4913
7.3.11 Registry settings and files installed by BricsCAD . . . 4914
7.3.12 Local support files (default.pgp, default.cui) are missing or out of date . . . 4915
7.3.13 Install and use BricsCAD on a Citrix server . . . 4916
7.3.14 Bricscad on 64bit Linux systems . . . 4917
7.3.15 Remove Windows Registry entries . . . 4918
7.4 Printing problems . . . 4919
7.4.1 PRINT dialog takes a long time to open . . . 4919
7.4.2 Text not showing correctly in PDF documents . . . 4920
7.4.3 Images, pdf underlays or OLE objects print partially or as black filled rectangles . . . 4921
7.4.4 Gradient Hatches print as black fills . . . 4922
7.4.5 Printing ignores plotstyles . . . 4923
7.4.6 Print has become lighter and thinner . . . 4924
7.5 Licensing . . . 4925
7.5.1 Where can I find my licenses? . . . 4925
7.5.2 How can I see which license key is in use on a computer. . . . 4927
7.5.3 How can I see which computers are using my (volume) license? . . . 4928
7.5.4 Migrate my license to another computer . . . 4929
7.5.5 How to revoke an activation after system crash? . . . 4930
7.5.6 How to try a higher license level . . . 4931
7.5.7 How to run BricsCAD in a lower license level? . . . 4932
7.5.8 Failure to add license key on Windows Vista or higher . . . 4933
7.5.9 Windows 10 Upgrade . . . 4934
7.6 Troubleshooting . . . 4935
7.6.1 Files to include when reporting crashes . . . 4935
7.6.2 Crash during startup . . . 4936
7.6.3 Starting BricsCAD in Safe Mode, without any applications . . . 4937
7.6.4 What files are automatically loaded by BricsCAD? . . . 4938
7.6.5 Failed to update the system registry . . . 4939
7.6.6 Third party application does not work . . . 4940
7.6.7 VBA6.dll not found . . . 4941
7.6.8 Cannot create file in Desktop.ini (error 5: access is denied) . . . 4942
7.6.9 Trailing afterimages or ghosts when dragging toolbars and dockable panels. . . . 4943
7.6.10 "There was a problem sending the command to the program" error . . . 4944
7.6.11 Crash in file Open or Save As dialog - ACCESS_VIOLATION (C0000005) in AcSignCore16.dll . 4945
7.6.12 Corrupted "default.cui" file at BricsCAD startup . . . 4946
7.6.13 Default.cui is reverted at startup . . . 4947
7.6.14 Distorted display for some hatch patterns . . . 4948
7.6.15 REDSDK error . . . 4949
7.6.16 Text displays with wrong characters for certain fonts . . . 4950
7.6.17 BricsCAD freezes when visual style is changed . . . 4951
7.6.18 UNDO reverts too many operations . . . 4952
7.6.19 Lost customizations after update . . . 4953
7.6.20 Some toolbar icons display as question marks . . . 4954
7.6.21 Toolbar position and visibility in the Customize dialog . . . 4955
7.6.22 Toolbar icons from MNU/MNS are missing in CUI . . . 4956
7.6.23 Menus from main CUI file do not display . . . 4957
7.6.24 "RLM1222.DLL" quarantined (or removed) by McAfee anti-virus . . . 4958
7.6.25 Norton Antivirus gives false positive alerts about BricsCAD . . . 4959
7.7 Customizing . . . 4960
7.7.1 Customize right-click behavior . . . 4960
7.7.2 Loading program parameters files (ICA or PGP files) . . . 4961
7.7.3 How to create a keyboard shortcut . . . 4962
7.7.4 Edit Shortcut Menu . . . 4963

7.7.5 Import custom aliases, toolbars and shortcuts from older BricsCAD versions . . . 4964
7.7.6 Mouse button customization . . . 4965
7.8 How to . . . 4966
7.8.1 Tablet support . . . 4966
7.8.2 How to read CSV files in other programs . . . 4967
7.8.3 Copy blocks and layers from one drawing to another drawing . . . 4968
7.8.4 Change the order of drawing of elements . . . 4969
7.8.5 How to PURGE the DGN linetypes from Microstation import . . . 4970
7.8.6 Use resource DLLs for toolbar icons . . . 4971
7.8.7 Change the background color . . . 4972
7.8.8 Convert lwpolylines to polylines . . . 4973
7.8.9 Insert a spreadsheet into a drawing . . . 4974
7.8.10 Create a plot file (*.plt) . . . 4975
7.8.11 Publish to DWF . . . 4976
7.8.12 Copy with basepoint between drawings . . . 4977
7.8.13 Use an external multiline text editor . . . 4978
7.8.14 How to open Bricsys ebooks on Mac OSX . . . 4979
7.9 BricsCAD general . . . 4980
7.9.1 User profiles . . . 4980
7.9.2 Portable User Profile . . . 4981
7.9.3 Which file formats are supported by BricsCAD? . . . 4982
7.9.4 What is BricsCAD communicator and which CAD formats are supported? . . . 4983
7.9.5 Backup files of type BAK and SV$ . . . 4984
7.9.6 Transition From Offline to Online Help . . . 4985
7.9.7 Display control of entities contained in block inserts . . . 4986
7.9.8 Is BricsCAD v20 supported on macOS 10.15 Catalina? . . . 4987
7.10 Shape . . . 4988
7.10.1 Where can I download the BricsCAD® Shape installer? . . . 4988
7.10.2 I've installed BricsCAD® Shape, but I can't find the application. . . . 4989
7.11 Switching from AutoCAD . . . 4990
7.11.1 NEW command in AutoCAD vs. BricsCAD . . . 4990
7.11.2 NCOPY command . . . 4991
7.11.3 BricsCAD vs. AutoCAD Feature Comparison . . . 4992
7.12 Programming . . . 4994
7.12.1 How to port and add my application? . . . 4994
7.12.2 Registration of COM libraries . . . 4995
7.12.3 Add an Environment Variable in Windows . . . 4996
7.12.4 How to get the instance handle of custom DwgDirect applications (DRX modules) . . . 4997
7.12.5 BRX - The commands of my application are not recognized on BricsCAD . . . 4998

8 Settings 4999

9 Guided Lessons 5001
9.1 2D Drafting in BricsCAD . . . 5001
9.1.1 Lesson 1: Getting Started with BricsCAD . . . 5001
9.1.2 Course chapters . . . 5001
9.1.3 Lesson 2: Primary Drawing Techniques . . . 5003
9.1.4 Course chapters . . . 5003
9.1.5 Lesson 3: Essential Drawing Techniques . . . 5005
9.1.6 Course chapters . . . 5005
9.1.7 Lesson 4: Additional Drawing Techniques . . . 5007
9.1.8 Course chapters . . . 5007
9.1.9 Lesson 5: Organizing Objects in a Drawing . . . 5009
9.1.10 Course chapters . . . 5009
9.1.11 Lesson 6: Drawing Annotations . . . 5011
9.1.12 Course chapters . . . 5011
9.1.13 Lesson 7: Reusing Existing Content . . . 5013
9.1.14 Course chapters . . . 5013
9.1.15 Lesson 8: Supplemental Drawing Techniques . . . 5014
9.1.16 Course chapters . . . 5014
9.1.17 Lesson 9: Layouts and Printing . . . 5016
9.1.18 Course chapters . . . 5016

9.2 Getting started with BricsCAD BIM . . . 5018
9.2.1 Lesson 1: Getting started with BricsCAD BIM . . . 5018
9.2.2 Lesson 2: Basic Modeling . . . 5020
9.2.3 Lesson 3: Working with components . . . 5022
9.2.4 Lesson 4: Compositions and structure browser . . . 5024
9.2.5 Lesson 5: Project Browser and Schedule . . . 5025
9.2.6 Lesson 6: Import and Export . . . 5026

10 Developer Tools 5027
10.1 BricsCAD Solution Build (BSB) . . . 5027
10.1.1 What is BSB (BricsCAD Solution Build)? . . . 5027
10.2 Developer Reference . . . 5028
10.2.1 Developer Reference . . . 5028
10.3 Application Porting Process . . . 5029
10.3.1 How to port and add my application? . . . 5029
10.3.2 What are Bricsys LGS components? . . . 5030
10.3.3 Supported API's . . . 5031
10.4 Application Catalog . . . 5032
10.4.1 How to add your application to our catalog . . . 5032

11 Customer Service and Website 5033
11.1 Customer Service . . . 5033
11.1.1 Where can I manage my mailing subscriptions? . . . 5033
11.1.2 Where can I change my mailing subscriptions? . . . 5035
11.1.3 What is My Account and where can I find it? . . . 5036
11.1.4 This email address already exists . . . 5037

Chapter 1

BricsCAD

1.1 Installation & Licensing

1.1.1 BricsCAD Migration – The BricsCAD User Interface

The BricsCAD User Interface

What's different versus AutoCAD®? You may have heard phrases like "**muscle-memory compatible**" to describe the BricsCAD user interface (UI), with regard to AutoCAD's. The command syntax is almost identical. Your scripts and menus generally work in BricsCAD without modification, and your AutoLISP routines just load and run. And of course, if you're a LISPer, you'll be excited to meet BLADE, the BricsCAD LISP Advanced Development Environment. There are some advances in BricsCAD® that might confuse a long-time AutoCAD user. Let's talk about them up front, to simplify your migration journey. First: did you download the free eBook, BricsCAD for AutoCAD Users? If not, please do this right now. It's written for Bricsys by Ralph Grabowski, who is very fluent in both products.

The BricsCAD Start Screen

The simplified startup screen in BricsCAD makes it easy for new users to get going. The BricsCAD "Get Started" dialog sports a simple, single-pane layout. It lets you select an existing drawing, or create a new one from a template. You can also select your drawing units from the start screen. Wondering what's new in the latest release? It's easy to get to our (comedy) award-winning Release Notes and our on-line tutorials from the startup screen, too. Don't like it? Turn it off or on with the GETSTARTED setting.

Inside the Main Window

Are you one of those "**left hand on the keyboard, right hand on the mouse**" CAD users? The BricsCAD command prompt uses a simple ":" character to tell you that it's ready for your input. You can change the BricsCAD setting "CMDLNTEXT" to any text string you want. BricsCAD's prompt menu is a floating menu box that pops up whenever a command supports additional options. You can use it to pick command modifiers (or simply key-in the modifier, as you would in AutoCAD). You can control the display of the prompt menu – go to SETTINGS, search for "Prompt menu", or just type in PROMPTMENU. I set it to "4", so that the prompt menu appears near my command window. The biggest UI enhancement in BricsCAD has to be the Quad cursor. It's a fully customizable, context-sensitive "head-up" tool palette. The Quad brings relevant commands directly to your cursor. For more information on the Quad, go to Chapter 2, Page 57 of the Grabowski book (you **DID download** it, right?). – or check out the extensive HELP on "The Quad Cursor Menu" in Chapter 1 of the BricsCAD User Guide.

The BricsCAD SETTINGS Dialog Box

All 954 BricsCAD Settings (options + "sysvars") live here!

All BricsCAD User Interface options and settings are controlled from a single dialog box, named… SETTINGS. The search function in the SETTINGS dialog is like magic. Type in the first few letters of a setting's name, title or description and your cursor will jump to that setting automatically. More than one? Move to the next using the arrows next to the search text box. The search box changes color to show when you've typed an invalid string (or run to the end of the options). In BricsCAD, you can export all of your current settings to a CSV file by clicking a button in the SETTINGS dialog. A comprehensive overview of the SETTINGS dialog is in "BricsCAD for AutoCAD Users", Chapter 2, starting on page 60. I recommend Ralph's guided tour so that you are savvy with this important BricsCAD feature. Once you use this powerful tool, you'll be smitten!

"Panels" versus "Palettes" The menu elements called "palettes" in AutoCAD are called "panels" in the BricsCAD user interface. Some of your favorite AutoCAD palettes appear to be missing in BricsCAD, until you discover that they have been centralized into the BricsCAD Drawing Explorer. This tool gives you all the necessary information about your open drawing(s), and the ability to copy data between drawings via drag and drop. Just type "EXPLORER" at the command prompt or invoke a related command like "LAYER" or "XREF". The Properties panel in BricsCAD lets you discover data about entities, or edit entity properties. You can turn on the Properties Bar by entering "PROPERTIES" at the command prompt, or right-clicking in any toolbar (or the ribbon) and selecting "Properties".

Rollover Tips

It's important to know that, in the BricsCAD user interface, the Properties panel isn't the only way to get information on the entities in your drawings. Rollover Tips in BricsCAD appear on your cursor when activated (via the "RT" switch in the Status Bar). You can use the CUSTOMIZE (CUI) tool to set up the properties displayed in the rollover tip for each entity type. Tool palettes in AutoCAD and tool panels in BricsCAD operate very similarly, but customization works a bit differently. For more info, see Chapter 4 of Ralph's book, starting on page 121. While AutoCAD tool palettes use a file extension of "ATP", BricsCAD palette bars use "BTP". They are both stored as XML data, and you can import ATP files into BricsCAD.

More on the BricsCAD User Interface Next installment, we'll pick up with the differences in Sheet Sets between AutoCAD and BricsCAD. In the meantime, please feel free to "read ahead" in Ralph's book. The more you know, the more you'll like BricsCAD. You can never know too much about the world's best CAD software. Try BricsCAD Today!

Tutorial: Exploring the BricsCAD User Interface Click here (**??**) to watch Back to Tutorial Overview

1.1.2 BricsCAD License Server Setup

https://www.youtube-nocookie.com/embed/WvCh0tjDEGg

Overview on setting up BricsCAD's network license server

The video explains how to set up a BricsCAD network license server and what advantages comes with it.

Share BricsCAD with multiple users You can run a network license server allows BricsCAD to be shared amongst multiple users. This is a great option for people that need to utilise CAD as part of their work process. It is also extremely cost effective.

A Bricsys account provides you two key advantages If you're not the License owner, then it's recommended that you first create a user account with Bricsys. This will provide you with two key advantages:

1. Firstly, It will allow the license holder to assign you as the licence manager, meaning you can manage their BricsCAD license on their behalf;
2. Secondly, should you strike any issues with administering the network license, you will be able to directly access next business day support from Bricsys.

(1.1)

Figure 1.1

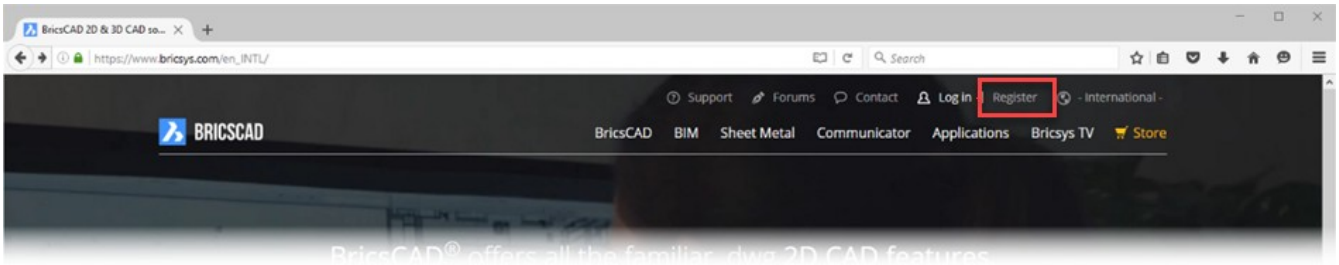

License servers for Windows and Linux There are license servers available for Windows and Linux. Details on how to set the server up can be found in the online help (1.4.1). This also includes links to download the server installer. (1.2) Back to Tutorial Overview

Figure 1.2

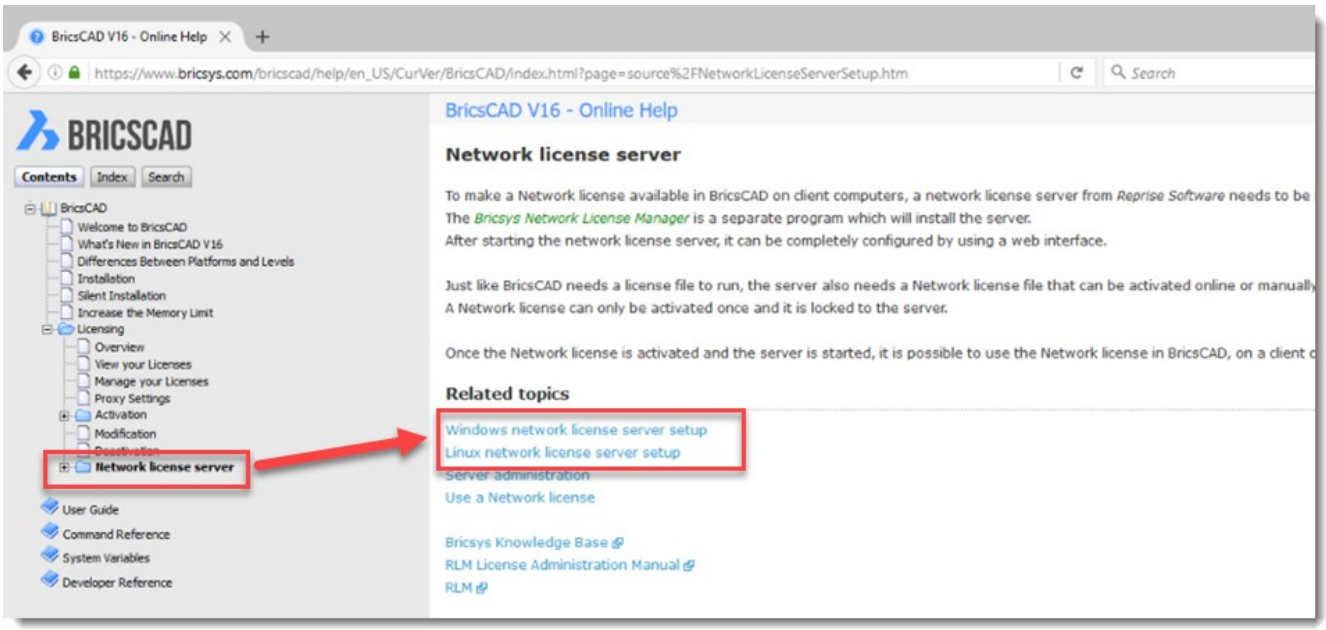

1.1.3 How to roam with a network license

https://www.youtube-nocookie.com/embed/98zt4duxRlI

Book your BricsCAD license out

If you're running BricsCAD with a network license, then you have the option of roaming. Roaming allows you to book your BricsCAD license out, providing you a way to continue using BricsCAD without a network connection. This video will show you how to do this. Back to Tutorial Overview

1.2 Interface

1.2.1 How to navigate quickly around your drawing

https://www.youtube-nocookie.com/embed/WhlZLmfCvXw
This video shows you how to use Views with 2D drawings, how to plot with named views, and the extra functions available for 3D models, such as setting individual visual styles, perspective mode, and backgrounds.

Views let you switch instantly between zoomed in areas of the drawing and back to the full drawing.

Back to Tutorial Overview

1.2.2 Maximizing the Drawing Area with Clean Screen

https://www.youtube-nocookie.com/embed/Xmn5F140KSw BricsCAD has a lot of user interface elements for you to access information and carry out commands -- menu bar, ribbon, toolbars, panels, command bar, status bar, scroll bars, and more. Fortunately, it provides a way to dismiss them all to maximize the drawing area. In this tutorial, you learn to press Ctrl+0 (or Cmd+0 of MacOS devices) to maximize the drawing area and then return to the normal interface. You also learn where in the Settings dialog box you control which user interface elements are hidden -- and which are shown -- in clean screen mode.

1.2.3 On-screen Tips Widget in BricsCAD

https://www.youtube-nocookie.com/embed/vGn81ExUU2o

The on-screen Tips widget

Many CAD systems – including BricsCAD – use the Ctrl key to change how a drawing or editing command operates. But how do you know when more options are available? BricsCAD provides a on-screen Tips widget that shows your options. For example, pressing Ctrl while selecting a solid changes the entities selected from the entire solid to specific faces or specific edges.

Where is the Tips widget? The Tips widget pops up during multiple actions in BricsCAD. It is available when dragging major/minor faces using DRAG (6.10.37), for POLYSOLID options or for DMEXTRUDE (6.12.13) options. In the video, Ralph Grabowski shows you how Tips can aid you during window selection. You can view all the possible actions that display Tips inside the Tips Configuration dialog box. To see this dialog, simply right-click on "TIPS" on the extreme right-hand side of the Status bar, and click "Configure". As your skill with BricsCAD increases, you may find that you don't need to see a specific Tip. Click the 'x' while the Tip is active and you'll dismiss that specific Tip for good. Of course, you can always activate it again in the dialog box. (1.3 on the following page) BricsCAD V17 introduced new Tips for polylines, multi-leaders and associative arrays. In the video, Ralph shows how the Ctrl key works when you are selecting any of these entities. While hovering over one of these entities, the Ctrl key gives you the option select the entire entity, or sub-entities within the larger entity. This functionality is consistent with the way that Windows works, and it gives you a simple way to get your work done more easily and… faster. Need more information about how Tips work in BricsCAD? You can find more about the Tips widget **at the bottom of the** User Interface page (1.8.2) in the BricsCAD On-line Help. As long as you're on the User Interface page, explore some of the other key features of BricsCAD – there's a lot there that you may not know about! Back to Tutorial Overview

Figure 1.3

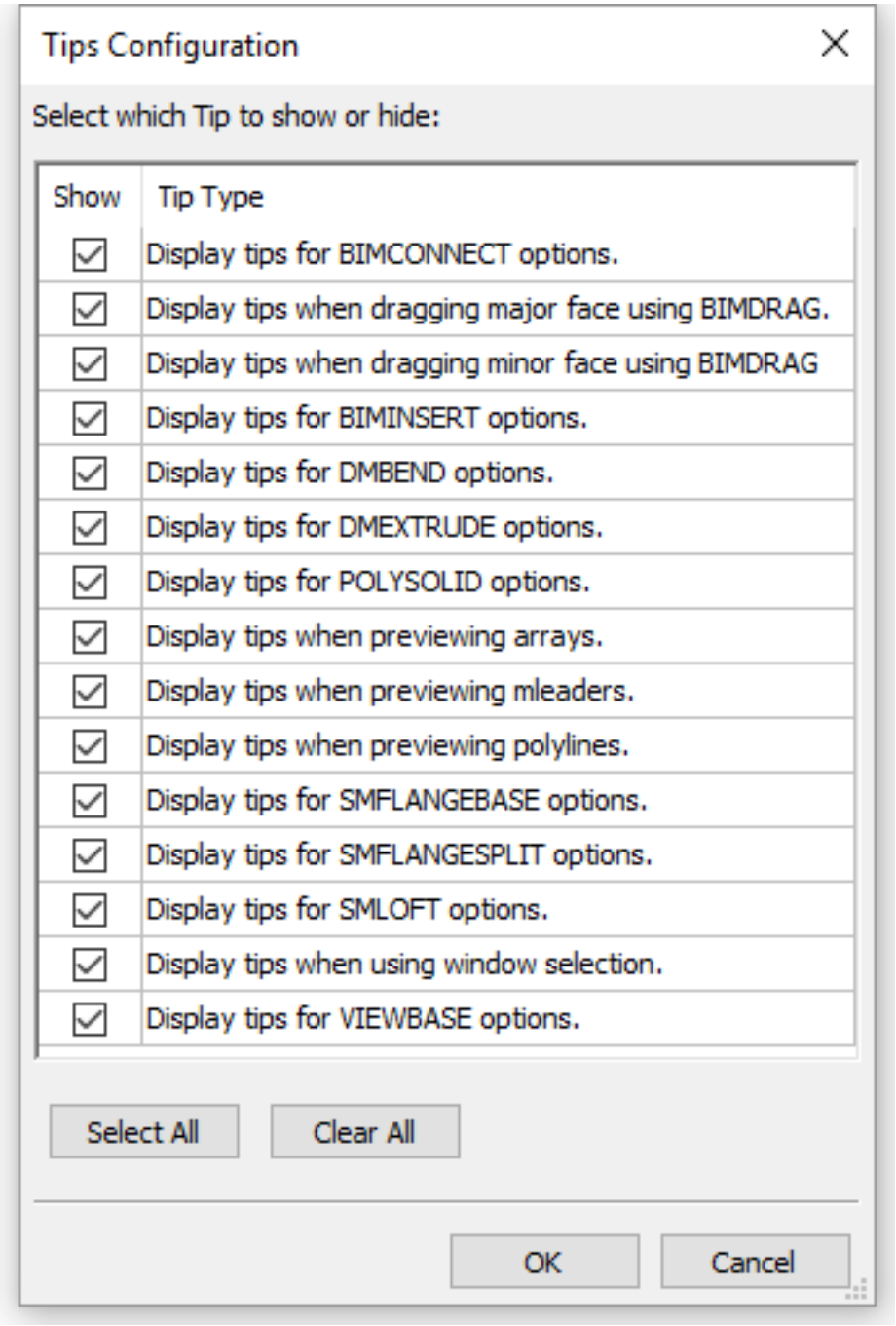
Tips Configuration
Select which Tip to show or hide:
Show
Tip Type
Display tips for BIMCONNECT options.
Display tips when dragging major face using BIMDRAG.
Display tips when dragging minor face using BIMDRAG
Display tips for BIMINSERT options.
Display tips for DMBEND options.
Display tips for DMEXTRUDE options.
Display tips for POLYSOLID options.
Display tips when previewing arrays.
Display tips when previewing mleaders.
Display tips when previewing polylines.
Display tips for SMFLANGEBASE options.
Display tips for SMFLANGESPLIT options.
Display tips for SMLOFT options.
Display tips when using window selection.
Display tips for VIEWBASE options.
Select All
Clear All
OK
Cancel

1.2.4 Experience the Quad Cursor in BricsCAD

https://www.youtube-nocookie.com/embed/j0dQ63Bd6Ng

The best UI enhancement ever – the BricsCAD Quad cursor!

Imagine an entire command system located directly on your mouse cursor. No need to dream it – we're talking about the BricsCAD Quad cursor! There's no easier way to select commands in any CAD system. Move your cursor across the screen, and the Quad detects the entity underneath the cursor. Based on this, the Quad presents commands that work on the entities you select, saving you time and effort. You can execute an entire range of commands with a single click from the **Quad-based command palette**. Ralph Grabowski's short video tutorial shows you how to use the Quad to place hatch patterns with a single click, and how to edit that hatch pattern with a double-click. He also shows you how to place dimensions and dimensional constraints on entities with a single click of a Quad icon. Finally, the single-click command concept applies to offset entities; and just about any other command that you can imagine. With the Quad, you can execute complex commands that normally require several clicks, options, and dialog boxes – simply and easily.

A lot more to the Quad cursor…

There's a lot more to the Quad cursor in BricsCAD, but the first step is just to turn it on – in BricsCAD, go down to the status bar in the lower-right corner of your screen and click “QUAD”. Then go up and hover over some on-screen entities and, Bingo! If you right-click the “QUAD” box on the status bar, you'll get direct access to the Quad's Settings and Properties. You can find out more about the Quad cursor here in the BricsCAD on-line documentation (1.8.5). Once you have basic operations under control, you might want to customize your Quad cursor. Just move your cursor over any toolbar, right-click and select “Customize”. Back to Tutorial Overview

1.2.5 Tips and Tricks for Drawing Explorer

https://www.youtube-nocookie.com/embed/iyTZJJmoViE

Here are a half-dozen tips for making better use of Drawing Explorer in BricsCAD.

Tip #1. Directly access sections through command names, like Layer Tip #2. Use the blue dot specific the current style or property. Tip #3. Click the Regen button to see the effects of changes. Tip #4. Layers node shows previews of each layer. Tip #5 Drag elements between drawings Tip #6. Right-click the names of blocks, layers, layer states, xrefs, and attachments to see bonus options

Bonus Trick: How to place blocks that are aligned with angled walls.

Back to Tutorial Overview

1.2.6 Those Five Other Selection Modes in BricsCAD

https://www.youtube-nocookie.com/embed/0RgInrXDIVU Back to Tutorial Overview

1.2.7 Use Layer States instead of Clicking Bulbs

https://www.youtube-nocookie.com/embed/GV-z6vdLPZs

Layer States allow to switch quickly between your layers

If you are tired of clicking a lot of bulbs to switch between your drawing layers, then you will love this feature. Back to Tutorial Overview

1.2.8 BricsCAD Spreadsheet Import Techniques

https://www.youtube-nocookie.com/embed/mfP54UP_2Bo

You have a spreadsheet. Here's how to bring it into BricsCAD!

This four-minute video is narrated by industry expert Ralph Grabowski of WorldCADAccess.com. Got spreadsheets that you want to bring into BricsCAD? This short tutorial gives you two options for importing them directly. The first method is to use the Table command's new File option. You can use this feature to import **any** spreadsheet file. The video shows how to save your existing spreadsheet as a CSV (comma-separated values) file. Then, you can import the CSV into your drawing by leveraging the TABLE command. This method is good for static data that you don't plan to change on a regular basis. If you use Microsoft Excel, the second method gives you a powerful benefit: any formulae in the spreadsheet are retained as FIELD text. To do this, you'll use your computer's copy and paste functionality. First, in the spreadsheet application, you simply copy the cells you need to the system Clipboard. Next, use the PasteSpec (Paste Special) command to insert the spreadsheet into BricsCAD as a linked object. The key benefit of the second method? You can edit the spreadsheet's contents and have those edits updated automatically in your drawing. You can test it out for yourself using this sample spreadsheet file, available via our Chapoo cloud collaboration service. Back to Tutorial Overview

1.3 Customization

1.3.1 Customizing the Ribbon

https://www.youtube-nocookie.com/embed/HSTdIIdFeqY The ribbon is the most prominent element of BricsCAD's user interface, but customizing it is not as straight-forward as, say, a toolbar. After completing this video, you will be able to:

- Identify the parts of the ribbon.
- Add a button to a panel.
- Add a panel to a tab.

1.3.2 User profiles

https://www.youtube-nocookie.com/embed/mEPm7aelSs8 The user profiles customizes BricsCAD for the way you like to have it; such as what toolbars you want to see, the color of the screen etc.. After you customize the way BricsCAD works and looks, you can copy the settings to other computers so that BricsCAD works and looks the same way there for you. After completing this video, you will be able to:

- Understand the role of user profiles in BricsCAD.
- Create your own user profile(s).
- Know how and when to employ user profiles.
- Export and import .arg profile files.

1.3.3 Customizing settings

https://www.youtube-nocookie.com/embed/jvGu8CmjrQs Many commands have default settings that you can change in BricsCAD. After completing this video, you will be able to:

- Use Settings dialog to change BricsCAD's workings.
- Access settings quickly through the status bar.
- Modify settings of editing commands.
- Change the way dynamic input works.

1.3.4 Customizing display settings

https://www.youtube-nocookie.com/embed/wzkGnJ90REI BricsCAD lets you change many aspects of its look, from the color of the drawing area to the sizes of UI elements. After completing this video, you will be able to:

- Use Settings dialog to change BricsCAD's look.
- Change the background color.
- Modify the look of the Quad.
- Adjust the color and linetype of the rubberband.

1.3.5 Controlling BricsCAD Through Settings

https://www.youtube-nocookie.com/embed/fKWpnys7Q8k BricsCAD allows you to change the way it works and looks, and most of these changes are made through the Settings dialog box. After completing this video, you will be able to:

- Use the Settings dialog box effectively.
- Change the pickbox size in Settings.
- Set variables at the command line.

1.3.6 Settings Dialog in BricsCAD

Command: Settings (6.27.23) Youtube

Our Settings Dialog is better than Options. Here is why.

AutoCAD's Options dialog box provides access to the values of many system variables, but not all. BricsCAD does it better. In BricsCAD, the equivalent is the Settings dialog box and its design lets you access all 770 variables easily through an interactive search box: just type the first few characters of a name, title, or description of a variable, and BricsCAD jumps to the first instance in realtime. This video also explains the other functions of the Settings dialog box. Back to Tutorial Overview

1.3.7 Working with Tiled Viewports in Model Space

https://www.youtube-nocookie.com/embed/bVxlrON1ffo

Working with Viewports in BricsCAD

The drawing window in model space can split into two or more viewports. This lets you see the same drawing in several different ways, for example, zoomed-in in one viewport, and with different layer settings applied in another. We will show you how to create and delete viewports, draw entities that start in one viewport and end in another, switch between multiple, create a new viewport inside an existing viewport, and merge adjoining viewports together. Viewports are created with the VPORTS command. Default options let you create 2, 3, or 4, and you can orient them vertically or horizontally. The dominant (active) viewport is surrounded by a heavy dark line. That's where the cursor appears and where things happen when you enter a command. Want to switch between them? Simply click in another viewport or press Ctrl+R to cycle between them.

2D Drawings Get an overview of your drawing in one viewport and a detailed view of your plan in another. Also, you can draw from one viewport to another. Start a line in the zoomed-in detail, and end it in another viewport.

Tips for Viewports and 3D Drawings When you are modeling in 3D, you can easily create 4 views – top, front, side and isometric – with the VPORTS command. Control your view angles using the "Look from" widget. Each viewport can display its own different visual style.

Want more than 4? Select the dominant viewport and enter the VPORTS command. You can save the viewport layout if you like the set up. Enter the VPORTS command, and then enter the 's' sub-command and type in a name for your viewport setup. You can **join multiple viewports**. Enter VPORTS command, enter 'j', select the dominant one and select the viewport you wish to join it with.

Cancel the viewports Enter the VPORTS command, enter 'SI' and you're back to one, single view of your model.
Back to Tutorial Overview

1.3.8 The Prompt Menu and Its Many Uses

https://www.youtube-nocookie.com/embed/It9t2eAylu0

Using the Prompt Menu for accessing command options

The Prompt Menu is found in a few CAD systems like BricsCAD but not AutoCAD. This video shows when the Prompt Menu shows up automatically, why it is useful, and how to change its settings through the Settings dialog box. Back to Tutorial Overview

1.3.9 Abbreviating Command Input with Aliases

https://www.youtube-nocookie.com/embed/qwcuK6zixHo BricsCAD lets you enter abbreviations for command names, such as L for drawing lines and E for erasing them. This video tours you through using a variety of aliases in BricsCAD, and then shows you how to create your own. Back to Tutorial Overview

1.3.10 Saving Your Customizations with Partial CUI Files

https://www.youtube-nocookie.com/embed/ecmKyfjtCos

Load UI elements independently of BricsCAD's default settings

This video shows you how to customize with partial CUI files instead of the main one, as well as to share your customizations with other BricsCAD users. When you customize BrisCAD through the default.cui file, you can lose all of your work! Unless you use partial CUI files instead; these files are not overwritten when you need to reset the system or install an upgrade. Back to Tutorial Overview

1.3.11 Easy Menu Customization in BricsCAD

https://www.youtube-nocookie.com/embed/-gtsGPlpMRc

How to make simple changes to the BricsCAD's menus

The menu bar and menus can be completely customized in BrisCAD. In this video, you learn how to make a new menu to the bar, add commands to the menu, and then to rename and remove menu items. Back to Tutorial Overview

1.3.12 Customizing the Command Prompt

https://www.youtube-nocookie.com/embed/e_C5C-zMEM8

For its command prompt, BricsCAD uses a simple ':' to indicate it is ready for you to enter a command. You can change what BricsCAD displays through the Settings dialog box. Older releases of AutoCAD used 'Command:', and newer releases use 'Type a command'. You can change what BricsCAD displays through the Settings dialog box. Command prompt customization is not available in AutoCAD. Back to Tutorial Overview

1.3.13 Advanced Menu Customization

Youtube This video explains the parameters and metacharacters that control each menu item: Title, Diesel, Tool ID, Help, Command, and Image. It also gives some tips on what to do, and what to not do. Back to Tutorial Overview

1.3.14 Customizing shortcut menus

https://www.youtube-nocookie.com/embed/-6ihKCNPjHc

Choose the commands you want to have within reach

BricsCAD has the ability to customize your shortcut menu when you right click* on an entity. You can edit them by right clicking on your toolbar and choose Customize. Then you'll find the Context menu in the Menu tab, where you can change your shortcut menu per entity. (*) When the Quad curser menu (1.8.5) is active, hold the right mouse button down a little longer to display shortcut menu and overrule the Quad. Back to Tutorial Overview

1.3.15 Customize mouse buttons to add tools to BricsCAD

https://www.youtube-nocookie.com/embed/FWk79sNscmk

Customize mouse buttons in BricsCAD easily

Like almost everything else in BricsCAD, you can customize mouse buttons to increase your productivity. The left mouse button, of course, performs the most important CAD function – selecting entities. Because of this, you can't customize your left mouse button. Never fear though – the middle and right mouse buttons are fully customizable. Also, using combinations of the CTRL, Shift and CTRL+Shift keys while clicking, you can get a total of eight commands from the middle and right mouse buttons.

How does BricsCAD identify the mouse buttons? (1.4) **Left button = 3 (not customizable – as it's always used**

Figure 1.4

to pick things) Middle button/roller wheel = 2 Right button = 1

Customize mouse buttons with the CUI Right-click any User Interface (UI) element (menu, toolbar or panel), or just type in "CUI" at the command prompt to access the UI customization dialog box. Select customize and go to the Mouse tab. There you can program the middle and right mouse buttons for click, CTRL-click, Shift-click and CTRL-Shift-click options. The customization of BricsCAD doesn't end here, this is just the start! Take a few minutes to watch this video that will show you how to customize BricsCAD's tool palettes.

Want the full scoop? We have an eBook for you The author of this video tutorial on how to customize mouse buttons is Ralph Grabowski, industry expert and long-time CAD author. Ralph has written a comprehensive eBook that tells the complete story for current AutoCAD® users moving to BricsCAD®. You can get a free copy of this incredible eBook for no charge on our website. Read through it at your leisure and discover what makes BricsCAD the best value in .dwg-based CAD today. Back to Tutorial Overview

1.3.16 Creating Custom Template Drawings

https://www.youtube-nocookie.com/embed/nc0vXt-COqY

How to start new drawings faster by pre-loading them with content

When you start new drawings in BricsCAD, they are quite a barebones effort: just one layer, no special line types, no nothing. When you start a new drawing project, you typically need to add in the office layer standard, the line types, dimension styles, and other material. You can start new drawings with all that in place through template drawings. This video shows you how to access template drawings, how to add content, and then how to save a drawing as a .dwt template file with the SaveAs command. Back to Tutorial Overview

1.3.17 Customizing Tool Palettes in BricsCAD

https://www.youtube-nocookie.com/embed/YvG_wcm9xSQ

It's easy to customize BricsCAD Tool Palettes!

What are tool palettes? They are dockable, graphical panels that contain commands, hatch patterns, or blocks for insertion – or all three! To use a palette object, click the tool and move your cursor to the graphic screen. Does this sound simple enough? It gets better – it's almost as easy to customize your own tool palettes, and add your own commands or custom insert-able blocks. In this short video lesson, Ralph Grabowski gives a brief overview of Tool Palettes and how they work. The content of each button (icon) in the palettes can be fully customized to meet your needs. Ralph will give you the basics on how to create your own custom commands in the video, also.

What are the commands to access tool palettes?

- Type "**ToolPalettes**" at the command line to open the Tool Palettes bar
- Type "**ToolPalettesClose**" to close the Tool Palettes bar
- The "**TPNavigate**" command displays a specific named tool palette or a tool palette group

You can open a tool palette by right-clicking any user interface element. From the the context menu, select "**Tool Palettes**".

How do you customize commands in your tool palettes? First, right click on a command icon in a tool palette. Then click "Properties". You can change the "command string" (a.k.a. "macro") of an existing icon, or create a new one. In this lesson, Ralph builds a macro by typing this text in the command string text box: "**^C^C_line;1,1;2;2**". When Ralph clicks on the modified command icon, BricsCAD draws a line from (1,1) to (2,2). In macros, the semi-colon (**;**) acts like you are pressing Enter, or hitting the space-bar. In the video's first example, a single trailing semi-colon is implied. You'll see that this causes the line command to continue. You can end the line command macro by adding "**;;**" – two semi-colons – at the end of the command string.

Customizing entity properties with tool palettes You can customize the style and properties of various BricsCAD entities easily, also. In the video, Ralph edits the Revision Cloud command to change its properties. First, he makes a copy of the Revision Cloud icon in the Draw palette, and pastes it into the Command Tools palette. Then he goes back to the icon's properties to customize the way that the revision cloud appears in the drawing upon insertion. Need more? Click this link to access the BricsCAD on-line help for creating and modifying Tool Palettes (6.29.26)! Back to Tutorial Overview

1.3.18 Clipping x-refs and blocks

https://www.youtube-nocookie.com/embed/5a1CXEVX_-M

XCLip Command

This video shows you how to use the XCLip command to cut away a portion of a block and an xref. It demonstrates doing this with a rectangular shape, an irregular polygon, and with a curved shape.

> **Clipping is like cutting out part of a photograph, but in the case of BricsCAD the process can be reversed.**

When blocks and/or xrefs (externally-referenced drawing files) are placed in drawings, you can have BricsCAD show a portion of them — by hiding parts through "clipping." Back to Tutorial Overview

1.3.19 Joining Multiple Entities in BricsCAD

https://www.youtube-nocookie.com/embed/m_JroUT4two

Joining multiple entities is simple with JOIN

In this short video, BricsCAD expert Ralph Grabowski shows you the power of the JOIN command. He discusses joining multiple entities, like co-linear lines and concentric arcs, into single objects. Ralph goes into detail with regards to multiple entities with different properties. Which one will "win" the properties "battle" (**beware – spoiler!** It's based on how you pick)? He also explores the conditions under which entities of different types can be joined together into one, and the resultant entity types. This is powerful, especially in drawings that have been imported, or drawings that have been through multiple editing sessions. Depending on technique, there are scenarios where polylines will come in as lines and arcs. You can use the PEDIT command to turns them back into polylines. However, there is a better method when joining multiple entities. The JOIN command can make two or more lines into a single line, a connected line and arc into a polyline, two or more arcs into a single arc, and even convert a line and a helix into a spline. JOIN is another great tool in your CAD toolbox, and Ralph shows you how to make it work for you – on your command. Back to Tutorial Overview

1.3.20 Employing the Display Power of Layer States

https://www.youtube-nocookie.com/embed/vAQD69pZrSs Layers have always been used to segregate information, and now layer states lets you instantly switch the drawing display between various layer combinations. A layer state freezes the layers you don't want to see; it can also change the color and other layer properties in an instant. This video shows you how to name and create Layer States with the Drawing Explorer, and then how to create a toolbar that lets you quickly switch the drawing between layer states.

Use Layer states to switch between the display of different groups of layers

Back to Tutorial Overview

1.3.21 Clipping Attached Images and PDF Files

https://www.youtube-nocookie.com/embed/bRo0b0f-dAg Sometimes photographs, scans, and PDF files show more data than is needed for the drafting task at hand. This video shows you how to cut out parts of these attachments, both using a rectangular and a polygonal (irregular) clipping border. You learn how to turn clipping on and off, and find out why PDF files sometimes do not display. Back to Tutorial Overview

1.4 Getting Started

1.4.1 Welcome to BricsCAD

https://www.youtube-nocookie.com/embed/s57w237tmBM Whether you're a novice user or an experienced CAD professional, you'll soon be creating drawings using the numerous productivity-enhancing features in the software. With hundreds of third party solutions, BricsCAD is the powerful CAD software platform unifying 2D CAD and 3D direct modeling for .dwg on Windows, Mac and Linux. We have included all familiar features in the program to make the transition into CAD-based drawing a smooth one for new users. We have also incorporated many features, that experienced CAD users have been requesting for years, in a drawing package. You have chosen an affordable, high-quality software program to produce your drawings. We are convinced you will be pleased with the results! The online Help system describes all the BricsCAD features. Please see the Command Reference (6.36.1) to check the availability of a command in a specific license level: Classic, Pro, Platinum, BIM, Mechanical and Ultimate. Compare the availability of a feature in the various license levels in a comparison chart (7.11.3).

1.4.2 License Options

Choose your license level

BricsCAD licenses are available in 6 levels: Classic, Pro, Platinum, BIM, Mechanical and BricsCAD Ultimate.

BricsCAD Classic If you create general 2D designs, the Classic license may be right for you. Compared to AutoCAD® LT, it also allows to view and edit 3D models and running Lisp routines.

BricsCAD Pro. If you do any 3D modeling or run third-party CAD applications BricsCAD Pro is the right choice.

BricsCAD Platinum BricsCAD Platinum includes direct 3D modelling with a full 3D constraint system, Rendering with materials and lighting and access to third party applications.

BricsCAD BIM A BricsCAD BIM license includes all Platinum features. You can use your current CAD skills to smoothly move to creating real Building Information Models in record time. One product, one workflow, all in industry-standard DWG.

BricsCAD Mechanical On top of all Platinum features, a BricsCAD Mechanical license offers a complete mechanical design toolkit, all in .dwg. , including sheet metal functionality.

BricsCAD Ultimate This license level combines the BIM and Mechanical licenses.

Communicator for BricsCAD If you design for the manufacturing industry and need to exchange data with other popular manufacturing applications, you should consider adding Communicator to your Pro, Platinum, BIM or Mechanical license. Communicator running on BricsCAD Pro imports parts. When running on Platinum, BIM or Mechanical it imports full assemblies with embedded PMI (**Product** and **Manufacturing Information**).

Choose your license type

BricsCAD offers flexible licensing options so you can purchase the right software with terms that best meet your needs. You can buy a perpetual license or an annual subscription. Additional options include volume, network, and academic licensing. (1.5)

Figure 1.5

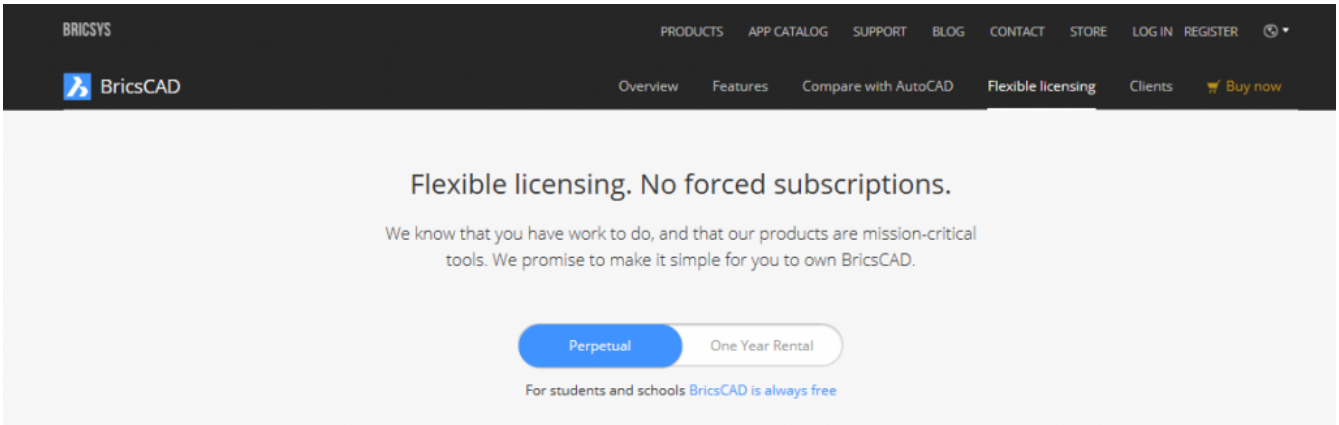

Perpetual license When you purchase a perpetual license, you own the software. And remember, BricsCAD editions run on Microsoft Windows, macOS and Linux – your choice! Pretty amazing, right? You can choose from two options. The All-In Maintenance option includes automatic upgrades and support. It's the least expensive way to stay up to date with BricsCAD. Or, if you prefer to purchase upgrades at your discretion, you have that option! (1.6 on the next page)

Figure 1.6

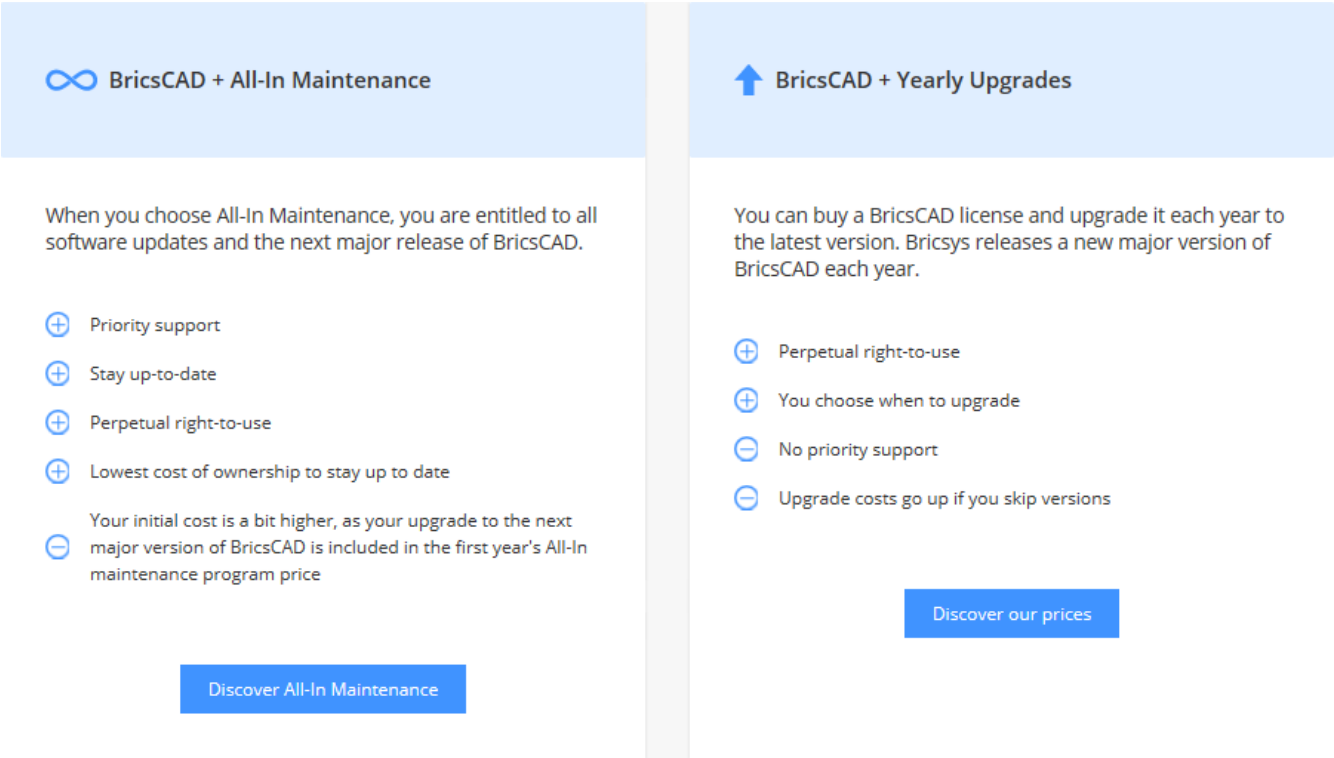

Rental license When you choose the rental option, you have access to the latest version of BricsCAD for a year. It includes Priority Support and access to all new versions that are released during the time your subscription is active. (1.7 on the following page)

Figure 1.7

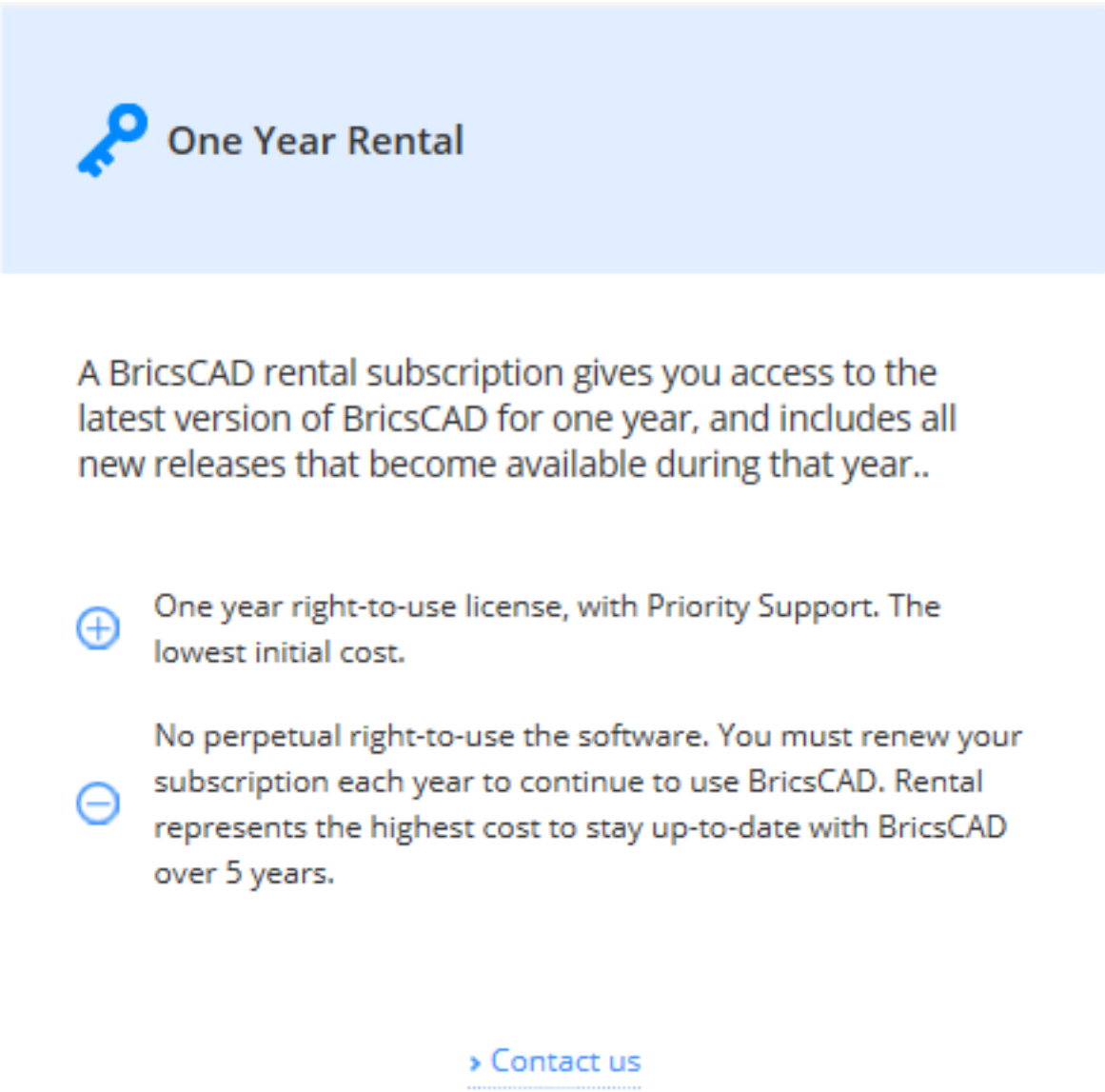

Academic license Students, faculty, instructors, and educational institutions have free access to all BricsCAD software for 12 months. And, you can renew it yearly with a current student ID. Simply register as a student or school/teacher with your academic information. (1.8 on the next page)

Figure 1.8

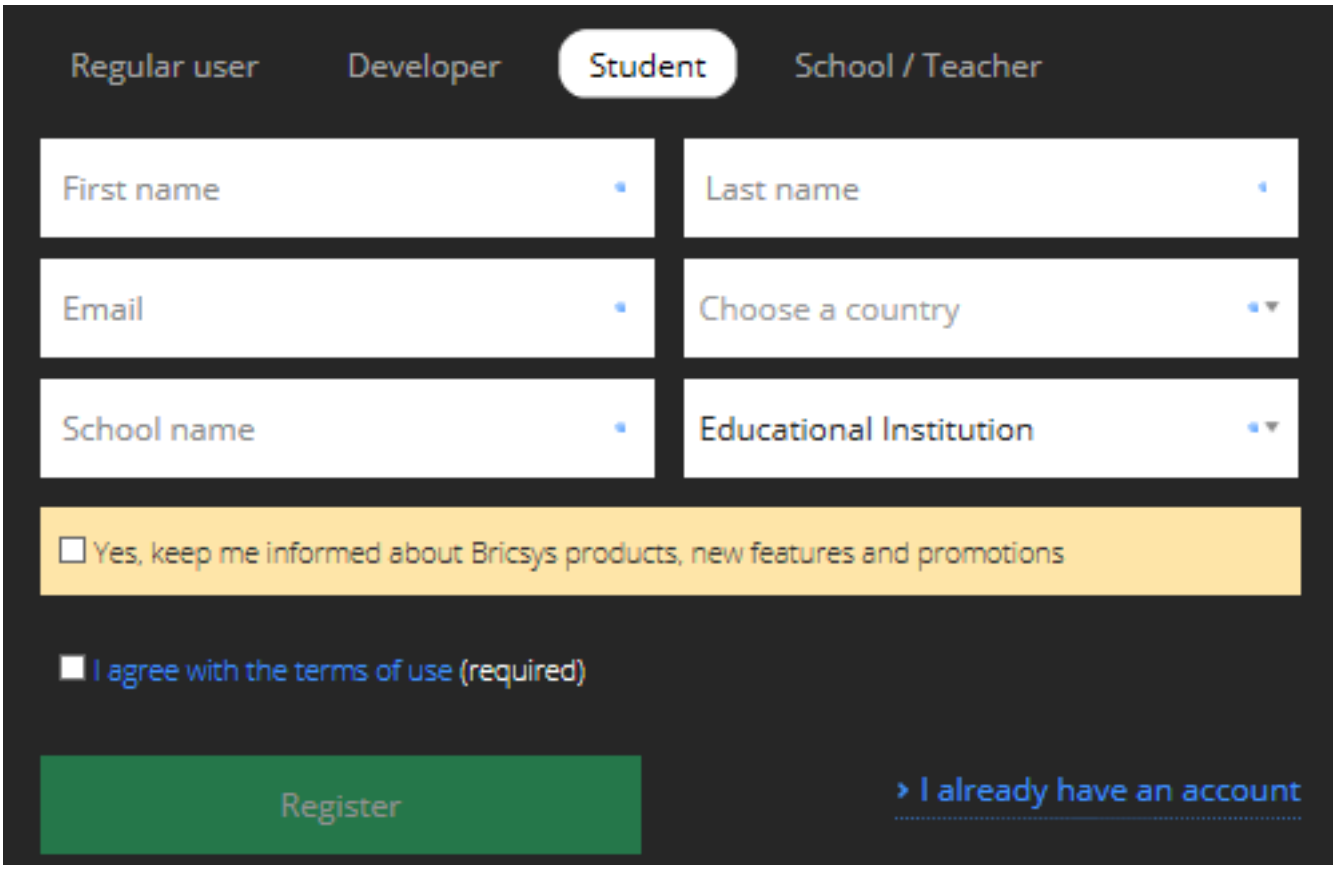

Additional license options The most common type of license is for a single-user. However, BricsCAD is also available with network or volume licenses.

Single user license The single user license agreement is for a single user. However, each single user license allows two activations. You can install it on two machines, for example a workstation in the office and a laptop in the field. But, only one can be in use at any time. Single user licensing is available for perpetual or rental licensing. Academic licenses for students are always single-user.

Network license The network licensing agreement enables multiple users to access BricsCAD within a LAN (Local Area Network). The number of available network licenses defines the number of users who can concurrently use the software. The network license option is available with perpetual or rental licensing and includes a one year maintenance contract to get you started. Network licensing is also available to institutions using an academic license.

Volume license The volume licensing agreement allows you to use BricsCAD software within a defined user base. You can install the software using a single license key valid for every user. This greatly simplifies license management. The volume license option is available with perpetual or rental licensing and includes a one year maintenance contract to get you started. And, it's the default for an institutional academic license.

Activate your trial license

Regardless of which licensing option you choose, you'll receive a license key to activate your trial. First, launch the software and then choose **Enter License**. (1.9 on the following page) Enter your BricsCAD license key. If you're using a network license, you may have to contact your administrator for relevant server information. See the LicEnterKey (6.20.22) command for detailed information.

Figure 1.9

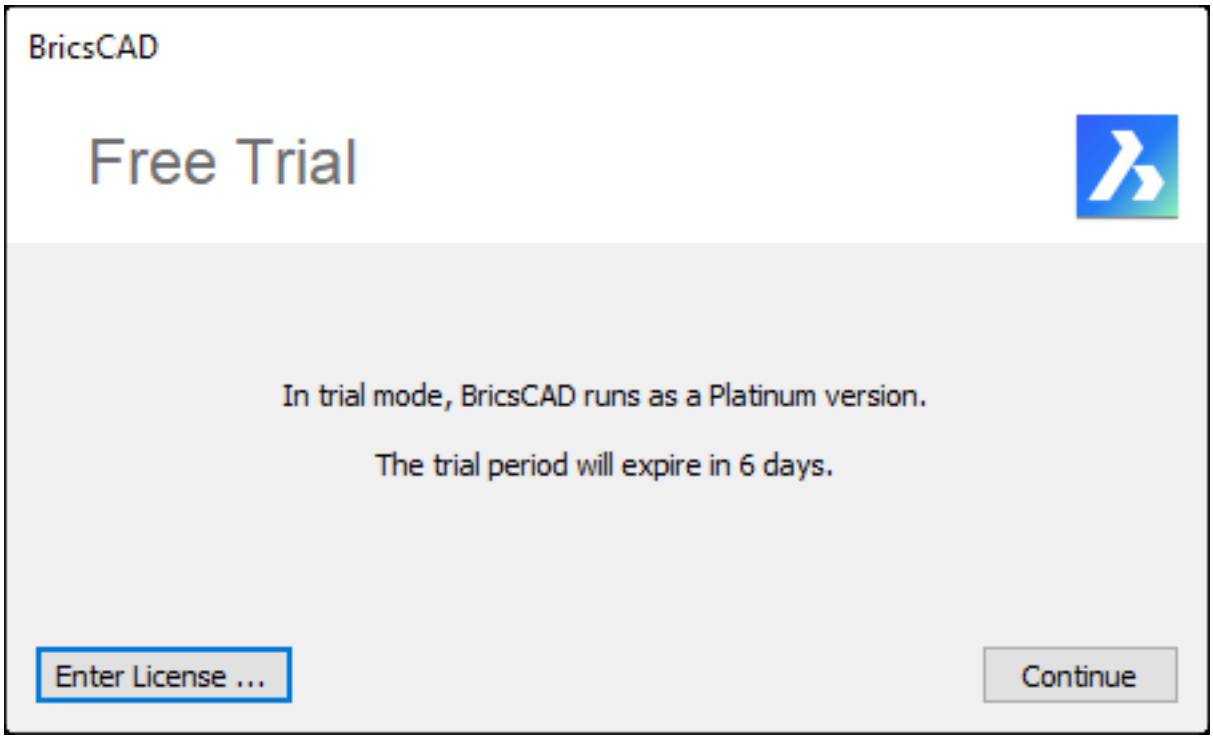

Manage your Licenses

Commands: LicenseManager (6.20.21), RunAsLevel (6.26.50) Inside BricsCAD you can view and manage your software licenses in the License Manager. It indicates your active license and enables you to upgrade to a higher license level. Choose Buy to purchase a license for any of the modules directly from the Bricsys store. After you obtain a license key, choose Details. Then, choose Modify and enter the key to activate the module. You must relaunch BricsCAD for the new license level to load. Even with BricsCAD and all the modules activated, you can continue to use RunAsLevel to try the software at lower levels. If you're a CAD Manager, this can help you determine which editions and modules are best suited for various users.

1.4.3 Download and install BricsCAD trial

Download the BricsCAD installer

The download form is simple, without requiring you to provide a lot of excess information. Just enter your email address and then select the options for your download! You can select from Windows, Mac or Linux operating systems in 18 different languages! If you select the Windows operating system, you can also choose whether you want the 32 or 64-bit version. After specifying your download options, agree to the Terms of Use and choose Download. (1.10) If you haven't yet created a Bricsys account using the email address you entered, you can create

Figure 1.10

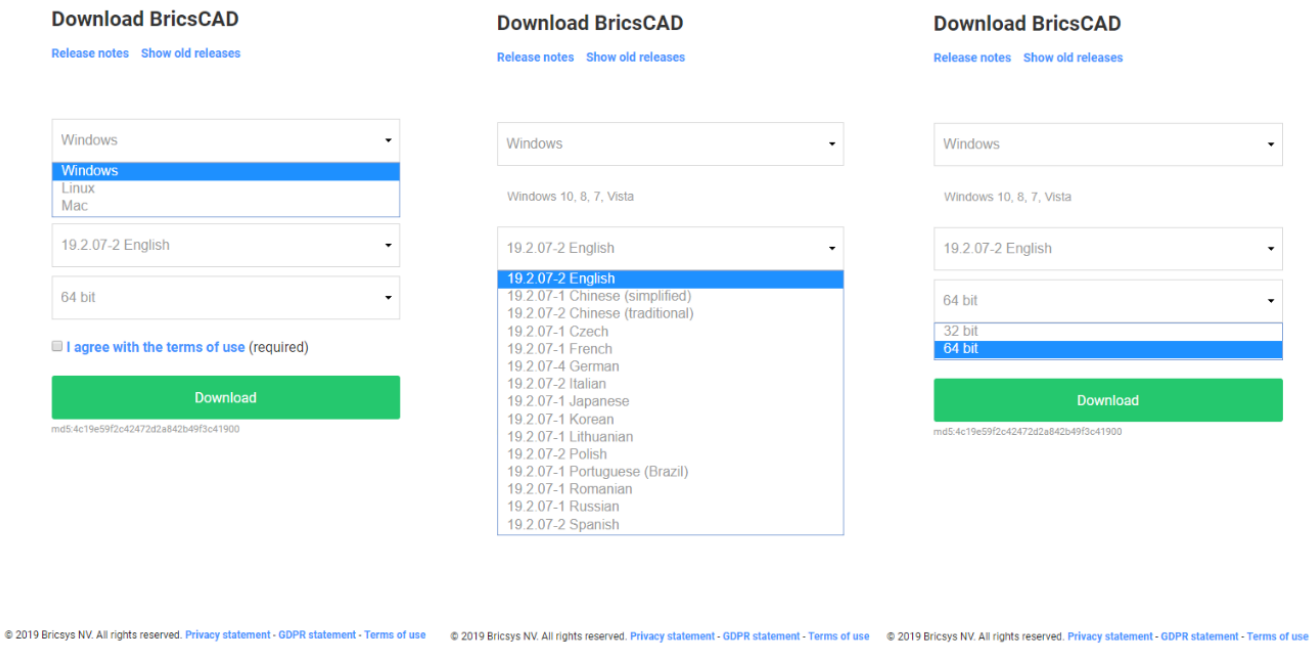

one or enter a different email address for which you've previously created a Bricsys account. Then you're ready to download! (1.11) You may have the option to Run the install as soon as it downloads or save the installer to

Figure 1.11



install later. Based on experience with other CAD software, you may automatically want to save the installer first and then install it another time.

Install BricsCAD

The installer prompts you to accept the license agreement and install location. You can also choose to add a shortcut to the desktop and automatically display release notes when the install completes. And for those of you considering a move from AutoCAD, notice the options for file associations. I expect those look familiar to you! (1.12) (1.13 on the facing page) (1.14 on page 76) (1.15 on page 77) (1.16 on page 78) If you're sitting right there

Figure 1.12

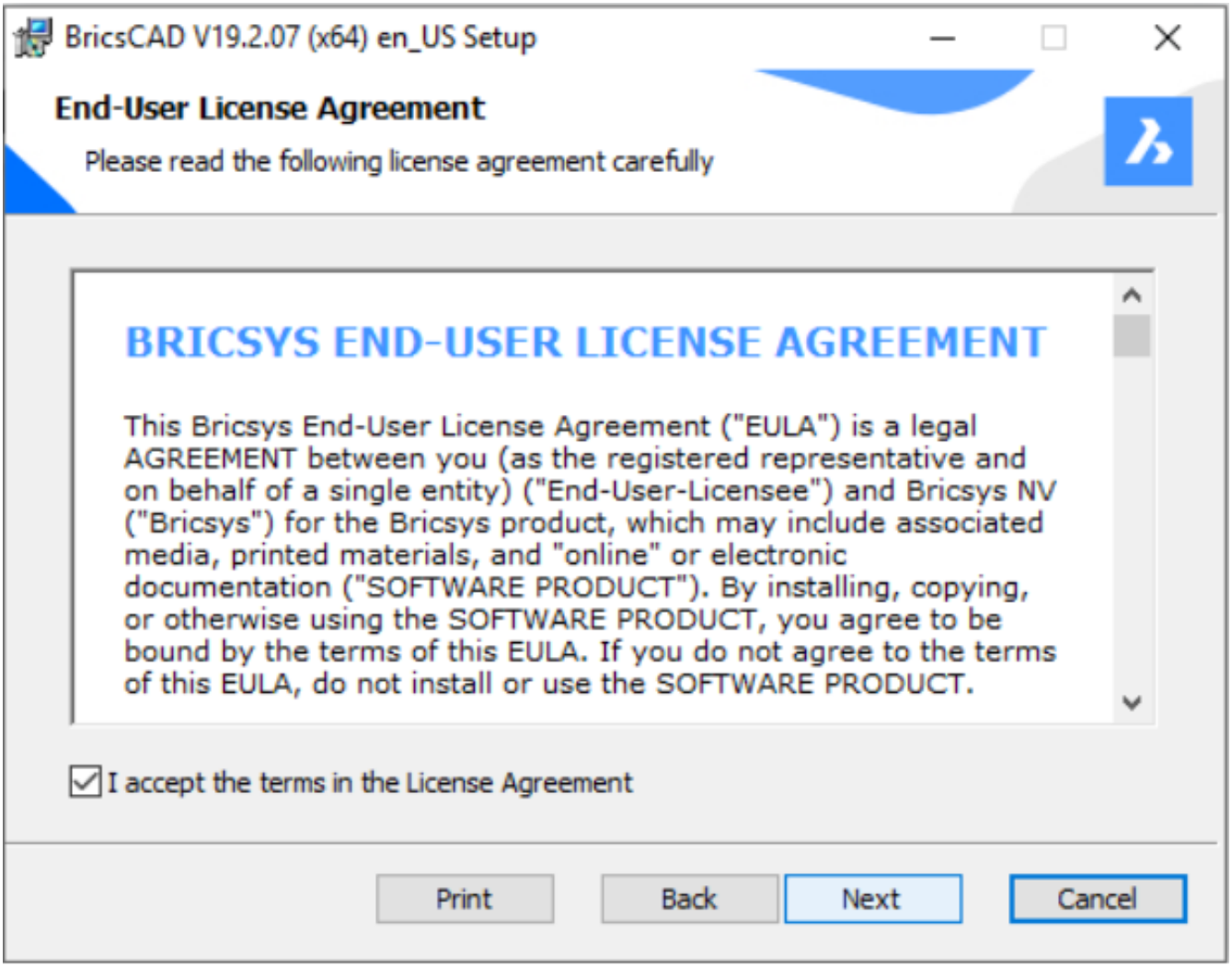

ready to respond to those prompts, the install only takes about one minute. (1.17 on page 79) When BricsCAD finishes installing, you can choose:

- Activate it using the 30 day trial (1.6.10). Each time you launch BricsCAD you are reminded how many days are remaining in your trial.
- Enter a valid license key (1.6.11).

Figure 1.13

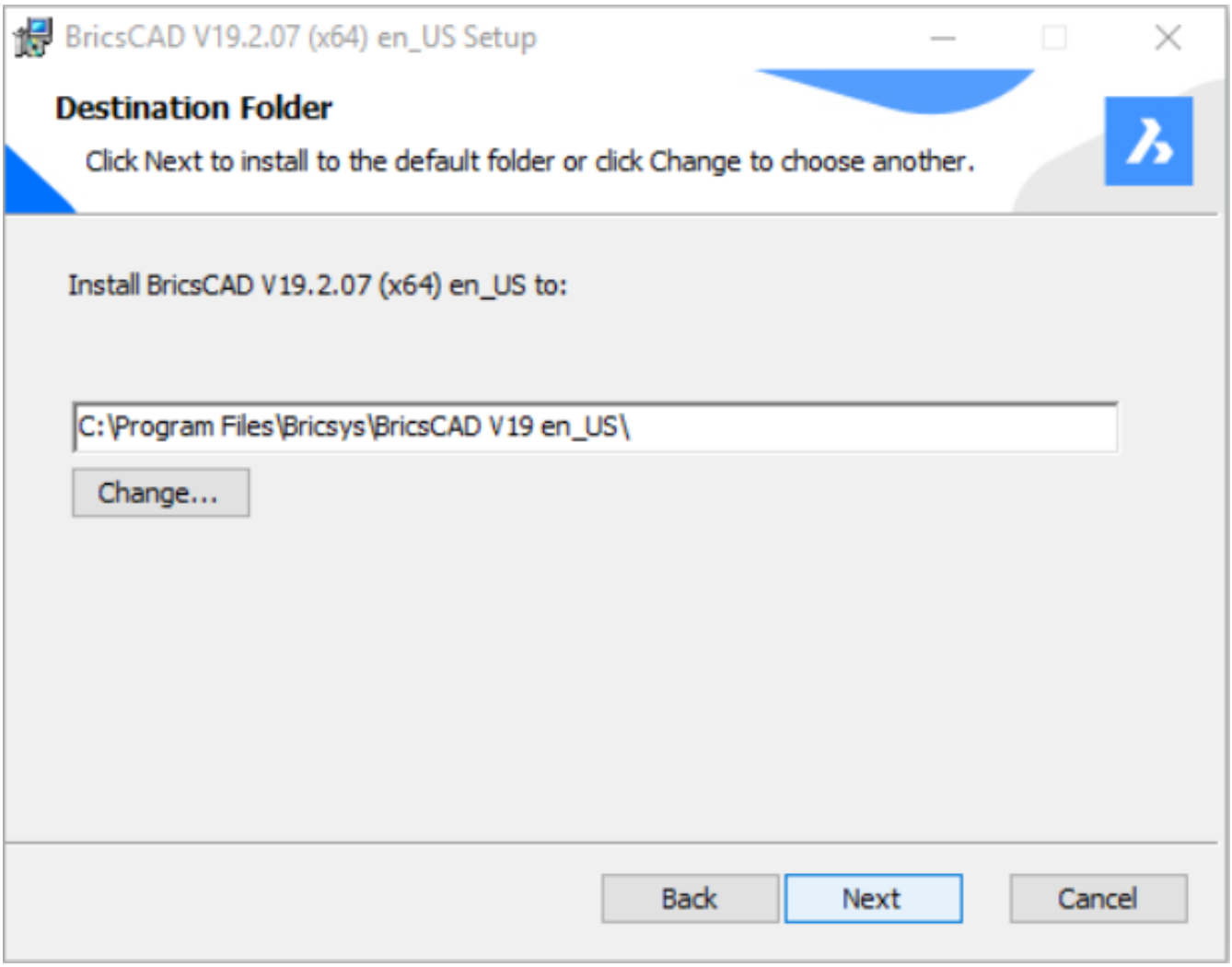
BricsCAD V19.2.07 (x64) en_US Setup
Destination Folder
Click Next to install to the default folder or click Change to choose another.
Install BricsCAD V19.2.07 (x64) en_US to:
C:\Program Files\Bricsys\BricsCAD V19 en_US\
Change...
Back
Next
Cancel

Figure 1.14

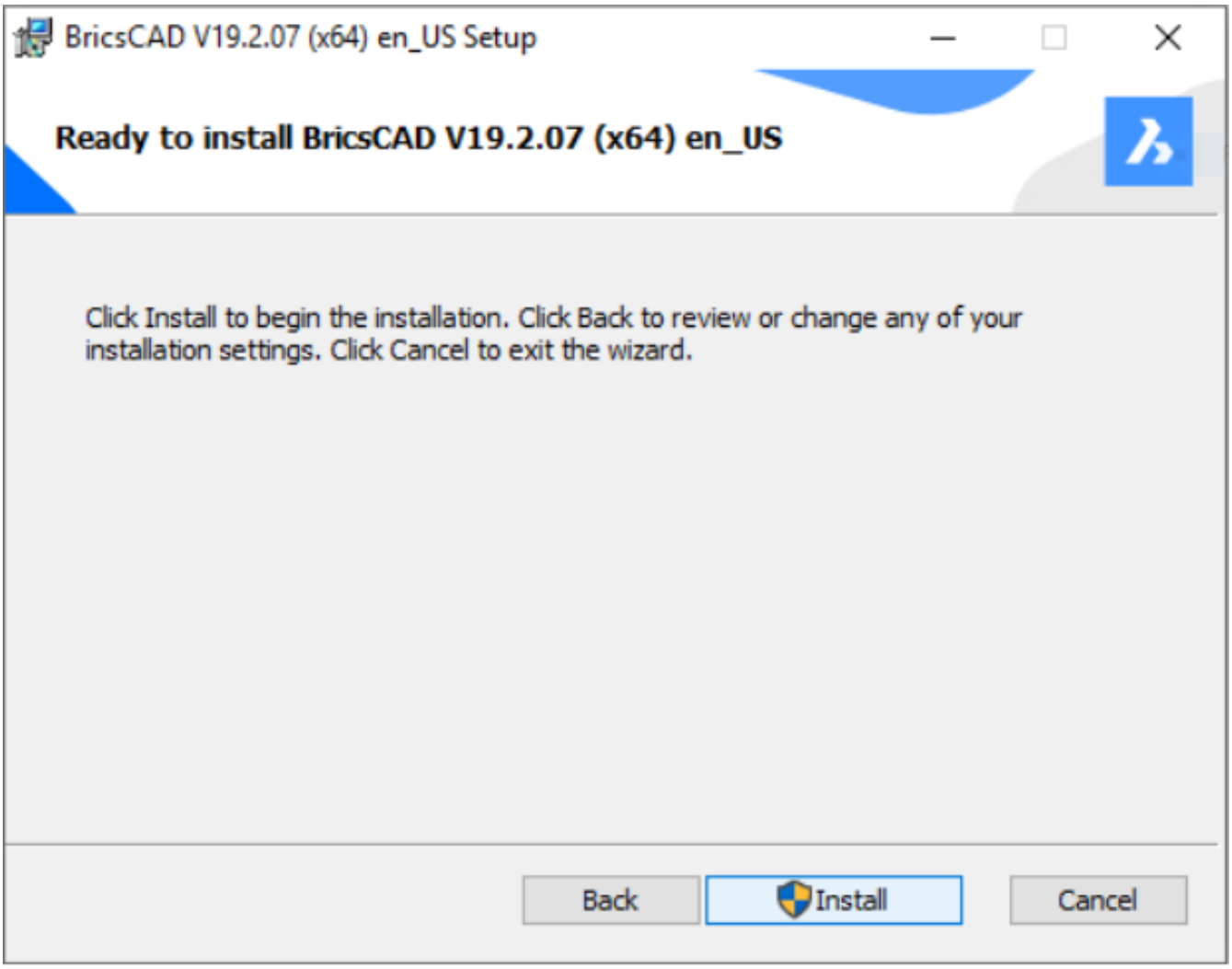
BricsCAD V19.2.07 (x64) en_US Setup
Ready to install BricsCAD V19.2.07 (x64) en_US
Click Install to begin the installation. Click Back to review or change any of your installation settings. Click Cancel to exit the wizard.
Back
Install
Cancel

Figure 1.15

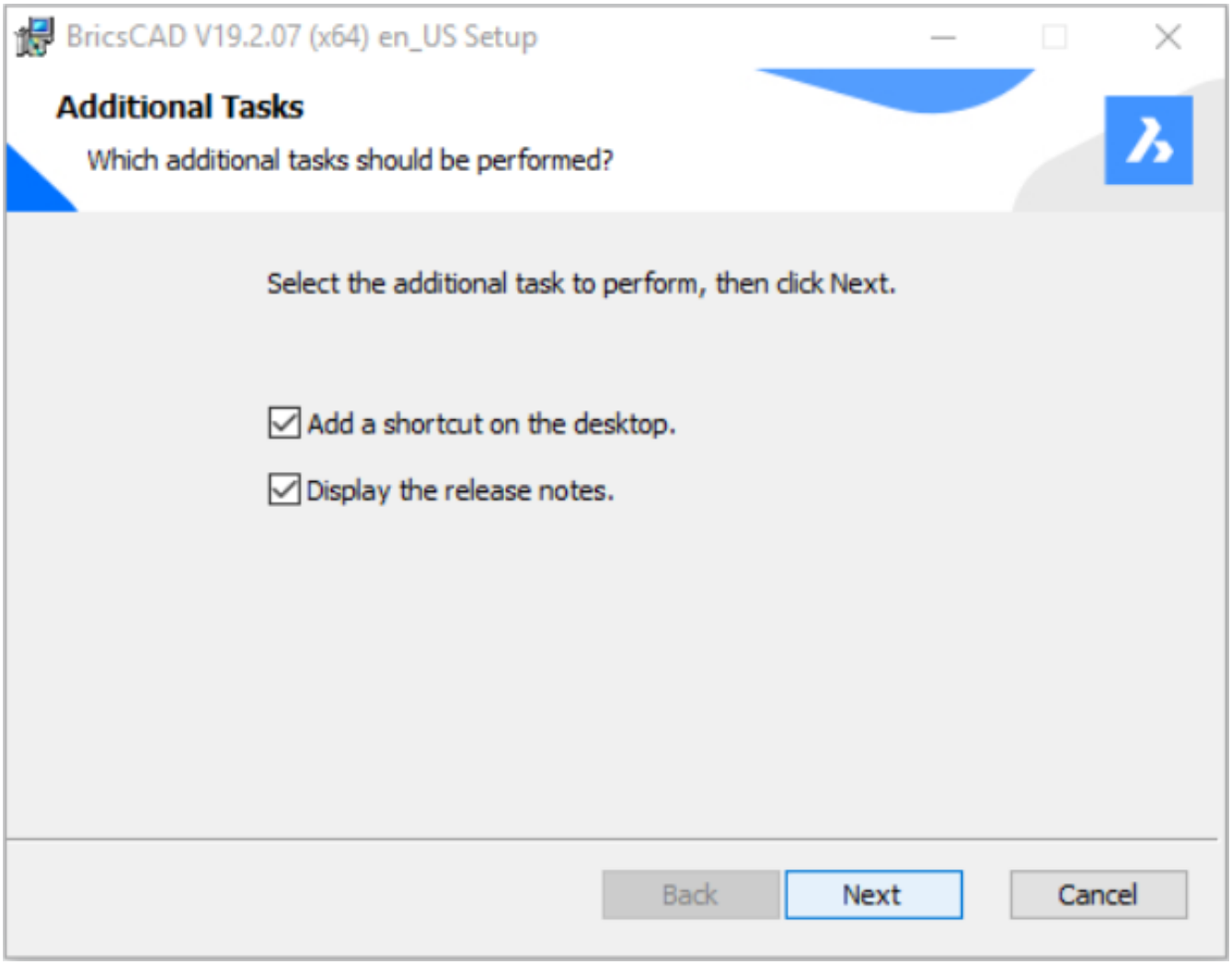
BricsCAD V19.2.07 (x64) en_US Setup
Additional Tasks
Which additional tasks should be performed?
Select the additional task to perform, then click Next.
Add a shortcut on the desktop.
Display the release notes.
Back
Next
Cancel

Figure 1.16

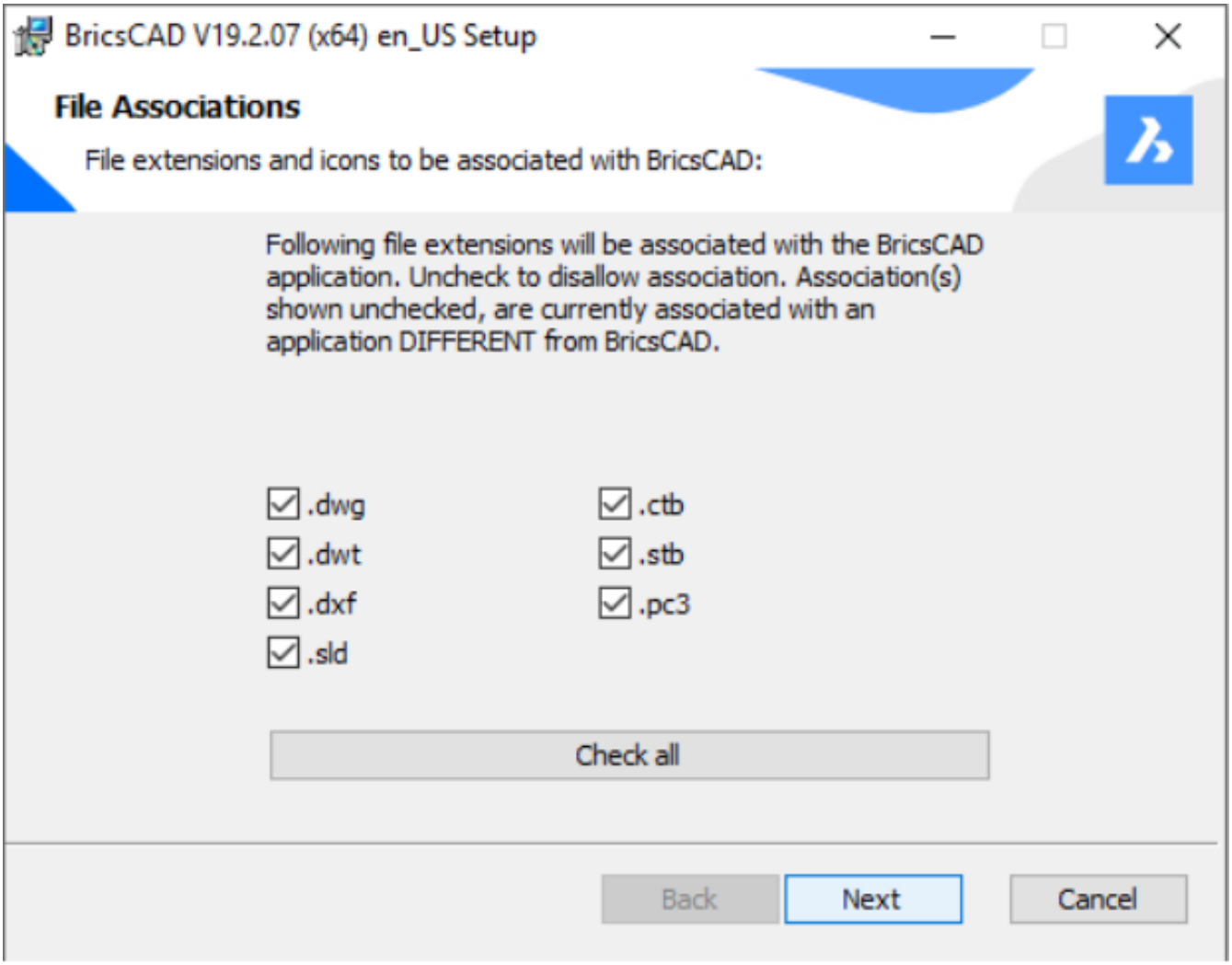
BricsCAD V19.2.07 (x64) en_US Setup
File Associations
File extensions and icons to be associated with BricsCAD:
Following file extensions will be associated with the BricsCAD application. Uncheck to disallow association. Association(s) shown unchecked, are currently associated with an application DIFFERENT from BricsCAD.
.dwg
.dwt
.dxf
.sld
.ctb
.stb
.pc3
Check all
Back
Next
Cancel

Figure 1.17

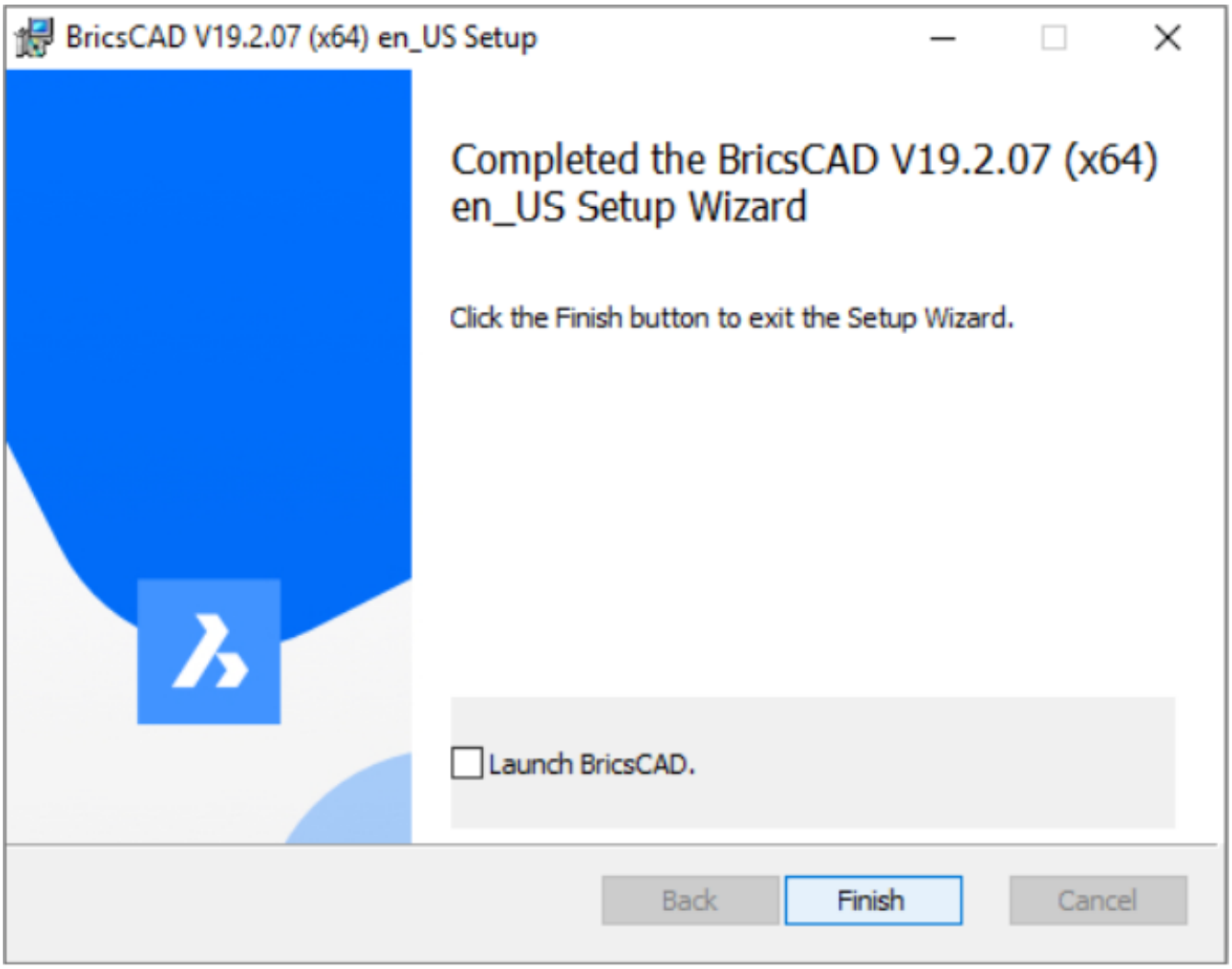
BricsCAD V19.2.07 (x64) en_US Setup
Completed the BricsCAD V19.2.07 (x64) en_US Setup Wizard
Click the Finish button to exit the Setup Wizard.
Launch BricsCAD.
Back
Finish
Cancel

1.4.4 Exploring Trial Levels

BricsCAD is available as a single installer in six license levels: Classic, Pro, Platinum, BIM, Mechanical and Ultimate. The 30 day trial license allows to use BricsCAD at the Ultimate license level. Visit the Bricsys estore to learn more about the BricsCAD purchase options. While in trial mode you can use the RunAsLevel (6.26.50) command to change the behavior of BricsCAD. Changing the license level allows you to experience each of the license options during your trial period! You can try as much, or as little, BricsCAD functionality as you want without having to install or uninstall additional software. The BricsCAD vs. AutoCAD feature comparison chart (7.11.3) gives you an overview of the availability of features in the different BricsCAD license levels, compared to AutoCAD.

1.4.5 BricsCAD Launcher

If the GETSTARTED (1.10.11) system variable is ON, the **BricsCAD Launcher** dialog box displays when you launch BricsCAD. Here you can choose the Workspace (1.10.10) for the current session. The availabitility of a workspace depends on the license level. (7.4 on page 4989)

Figure 1.18

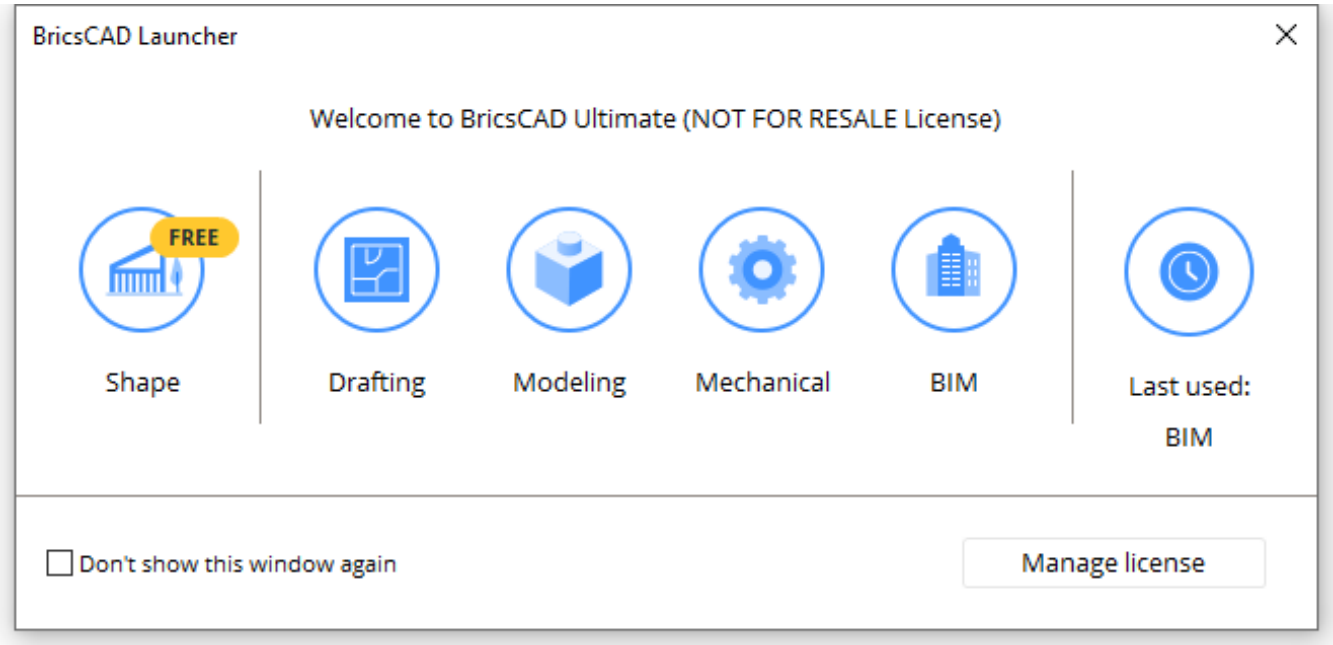

- **Shape**: Launches BricsCAD Shape. No license is required.
- **Drafting**: Launches the Drafting workspace. Classic license or higher is required.
- **Modeling**: Launches the Modeling workspace. Pro license or higher is required.
- **Mechanical**: Launches the Mechanical workspace. Mechanical or Ultimate license is required.
- **BIM**: Launches the BIM workspace. BIM or Ultimate license is required.
- **Last used**: Launches the most recently used workspace.
- **Don't show this window again**: sets GETSTARTED=0. To reset the display of the BricsCAD Launcher dialog box, type **getstarted** in the command line and choose **1 for ON**.
- **Manage license**: opens the **Licensing Information** dialog box. See the LicProperties (6.20.23) command.

Note	The free solid modelling tool, BricsCAD Shape, is built into the single BricsCAD installer. When the BricsCAD Ultimate 30-day trial expires, it will revert to a perpetual license of BricsCAD Shape. That license can be converted to a full commercial license by purchasing a license key - there's no need to un-install and re-install BricsCAD!

1.4.6 Exploring each Workspace

The license level (6.20.21) determines which commands and features are available. The default workspaces are designed to provide the tools according to the related license level. The most recently chosen workspace is saved in a user profile (1.10.9). Regardless of which workspace you selected in the BricsCAD Launcher (1.4.5) dialog, you can easily change the current workspace:

1. Right-click on the **Workspace** field in the Status bar (1.8.2).
2. Select the new workspace in the context menu. (1.333 on page 349) The screen layout (menu, ribbon, tool-

Figure 1.19

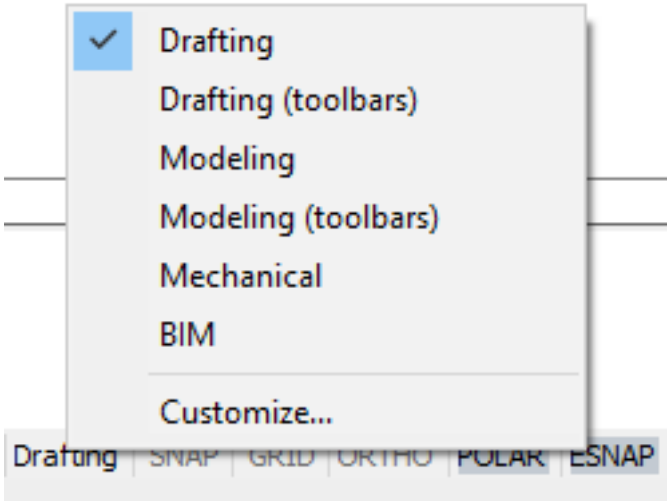

bars, panels, ...) is adjusted accordingly.

Drafting Workspaces

In the Drafting and Drafting (toolbars) workspaces, you have easy access to the most common tools for drafting and annotation. These tools are available in all license levels. If you are exploring BricsCAD as a former AutoCAD LT® user, the Drafting environment should feel familiar to you. (1.20) Drafting workspace (1.21 on the facing page)

Figure 1.20

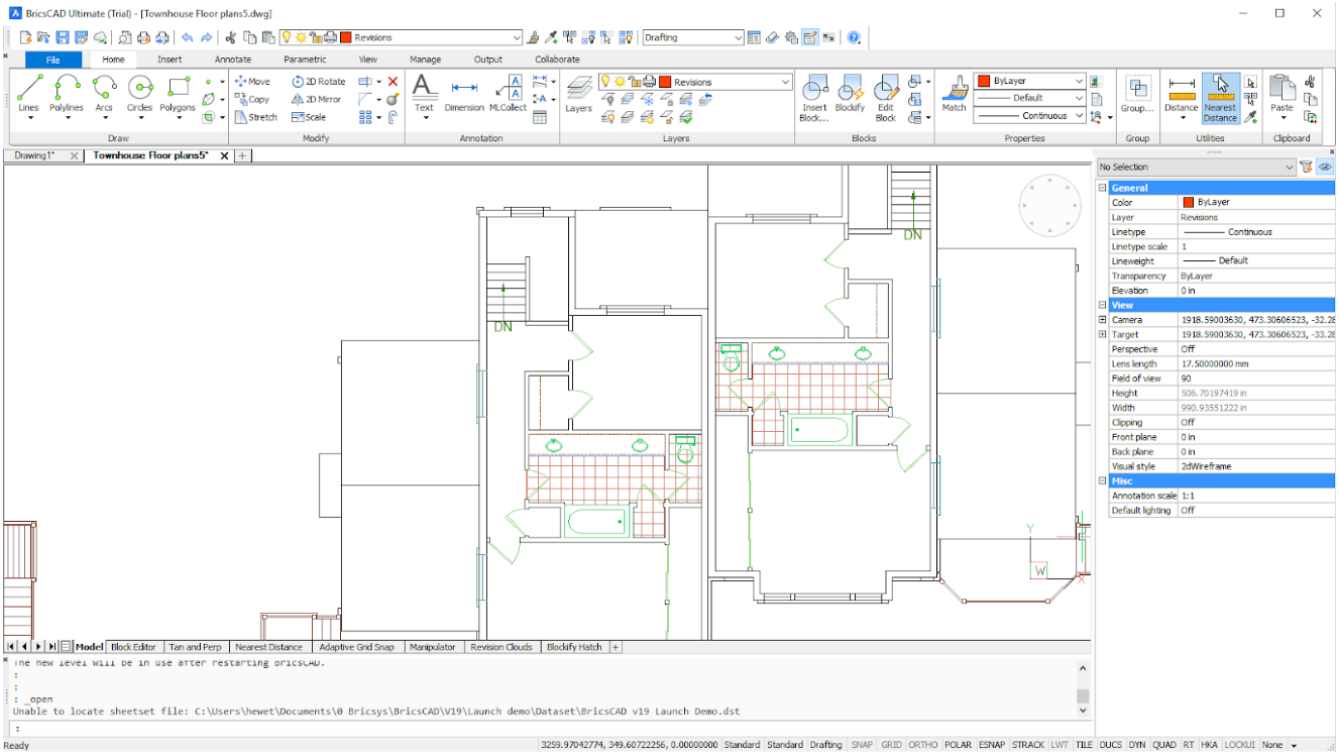

Drafting (toolbars) workspace

Figure 1.21

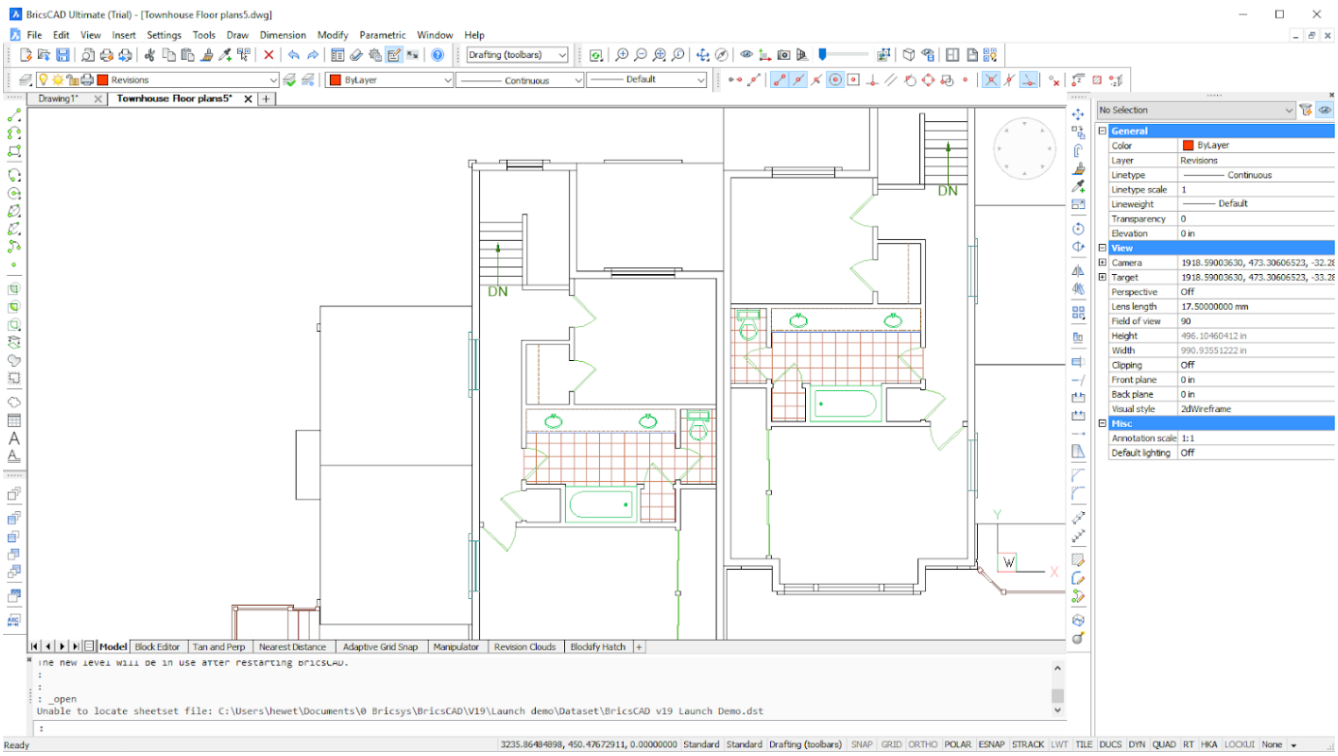

Modeling

The Modeling and Modeling (toolbars) workspaces offer easy access to tools for 3D modeling and visualization. These 3D tools are available in the Pro license level or higher. (1.22 on the next page)

Figure 1.22

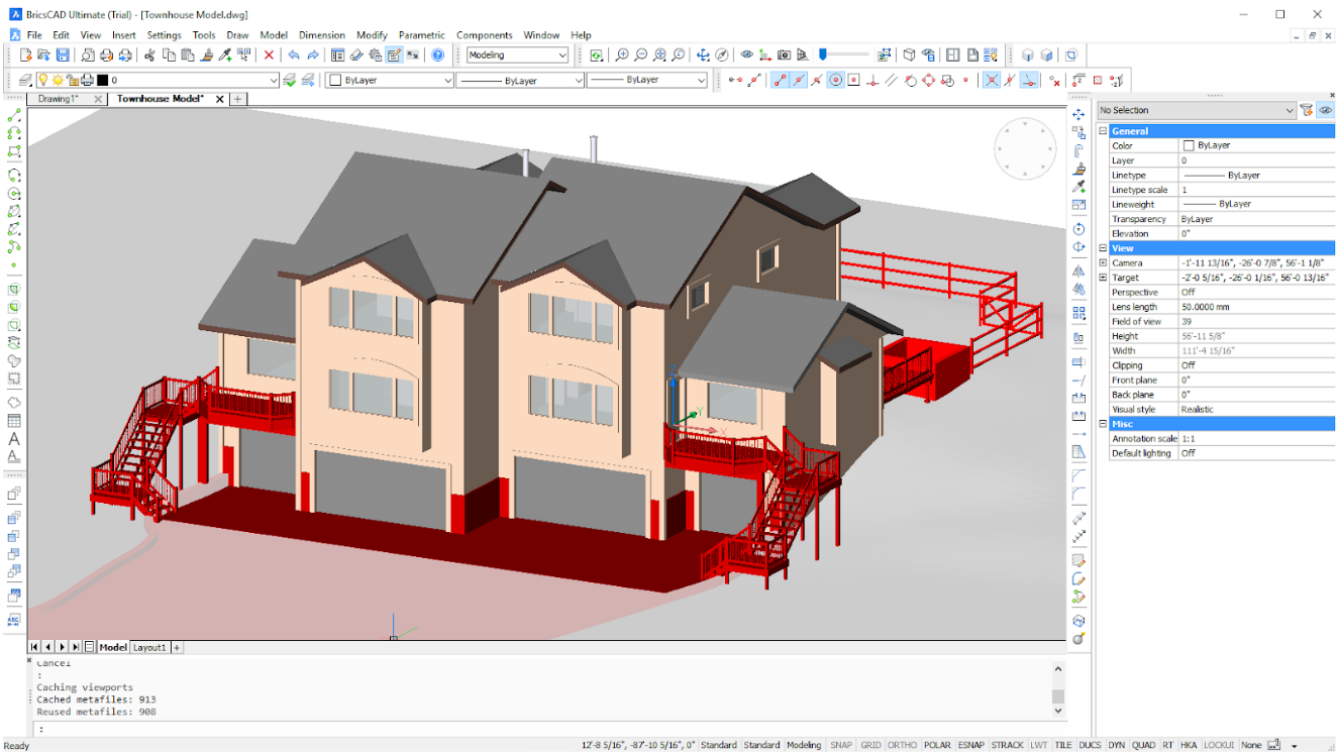

Mechanical

The Mechanical workspace is optimized for mechanical and sheet metal design. For mechanical design start by creating or importing a 3D solid. Then, easily modify your design using 3D direct modeling tools and constraints. Next, combine your parts with standard parts from the included libraries to create complex assemblies. The mechanical tools and libraries in the mechanical workspace are available in the Mechanical and Ultimate license levels. (1.23 on the facing page) For sheet metal design, create or import the desired shape of the solid using direct modeling operations. Then, convert them to sheet metal to prepare for production. Next, automatically unfold sheet metal parts with a single click. Rework your designs at any time without having to restart from scratch. Finally, export your design for CNC machining. (1.24 on the next page)

Figure 1.23

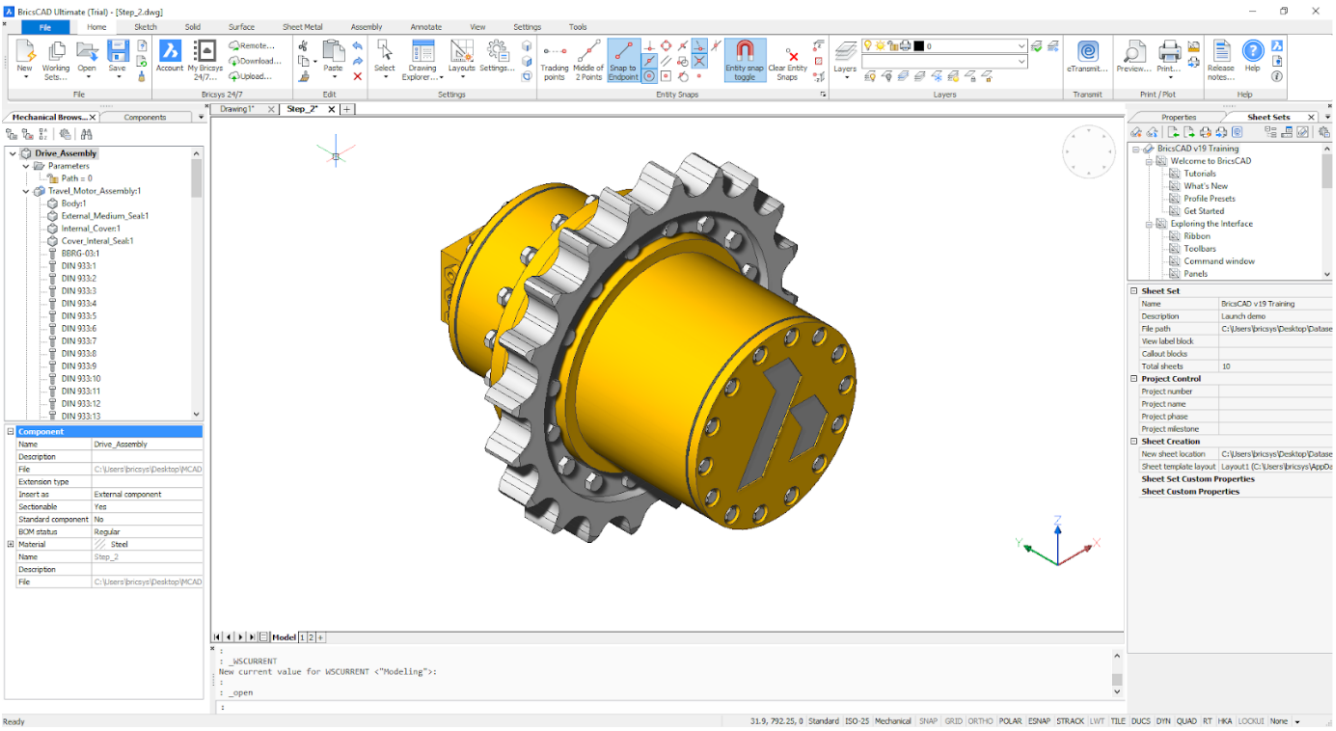

Figure 1.24

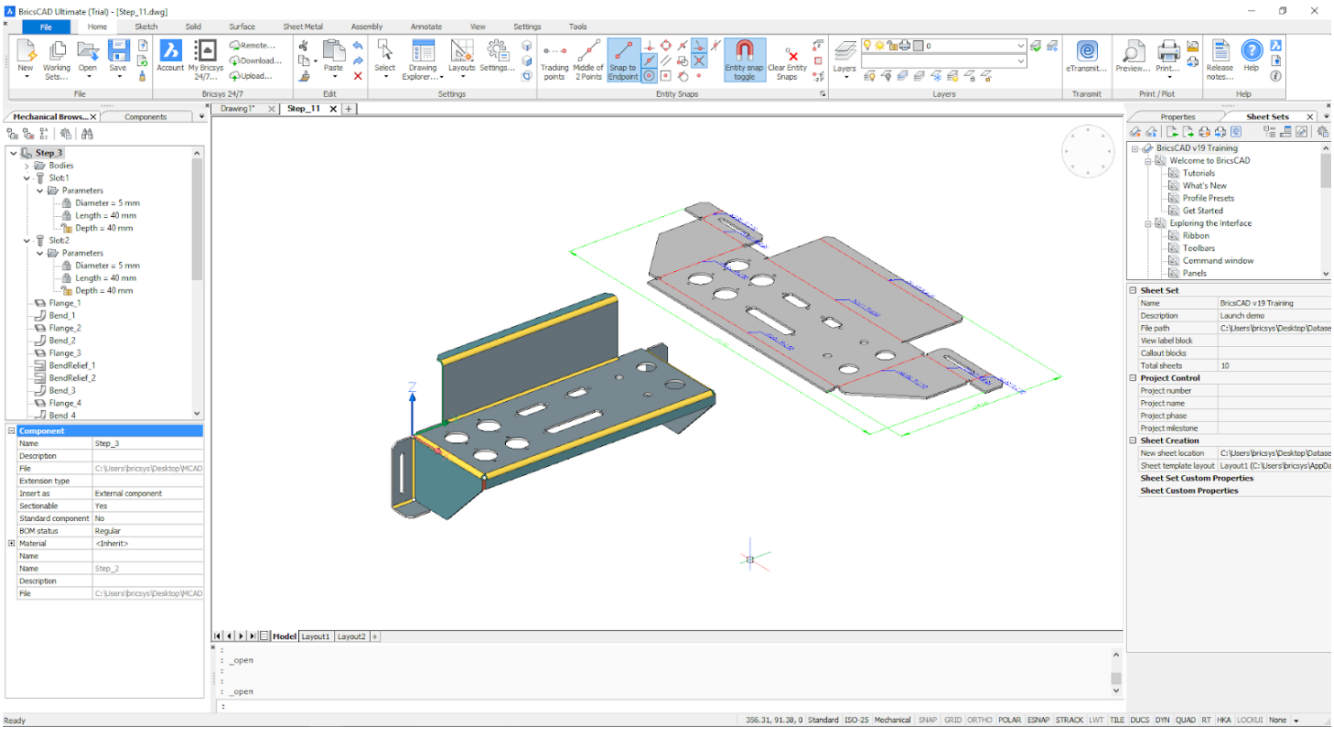

BIM

The BIM (Building Information Modeling) workspace includes tools and libraries to design your building from concept through documentation. First, use direct modeling functionality to imagine and explore your designs. Then, attach information such as materials and compositions to building elements. Finally, generate sheet sets with design documents directly from your building model. The BIM tools require a BIM or Ultimate license level. (1.25)

Figure 1.25

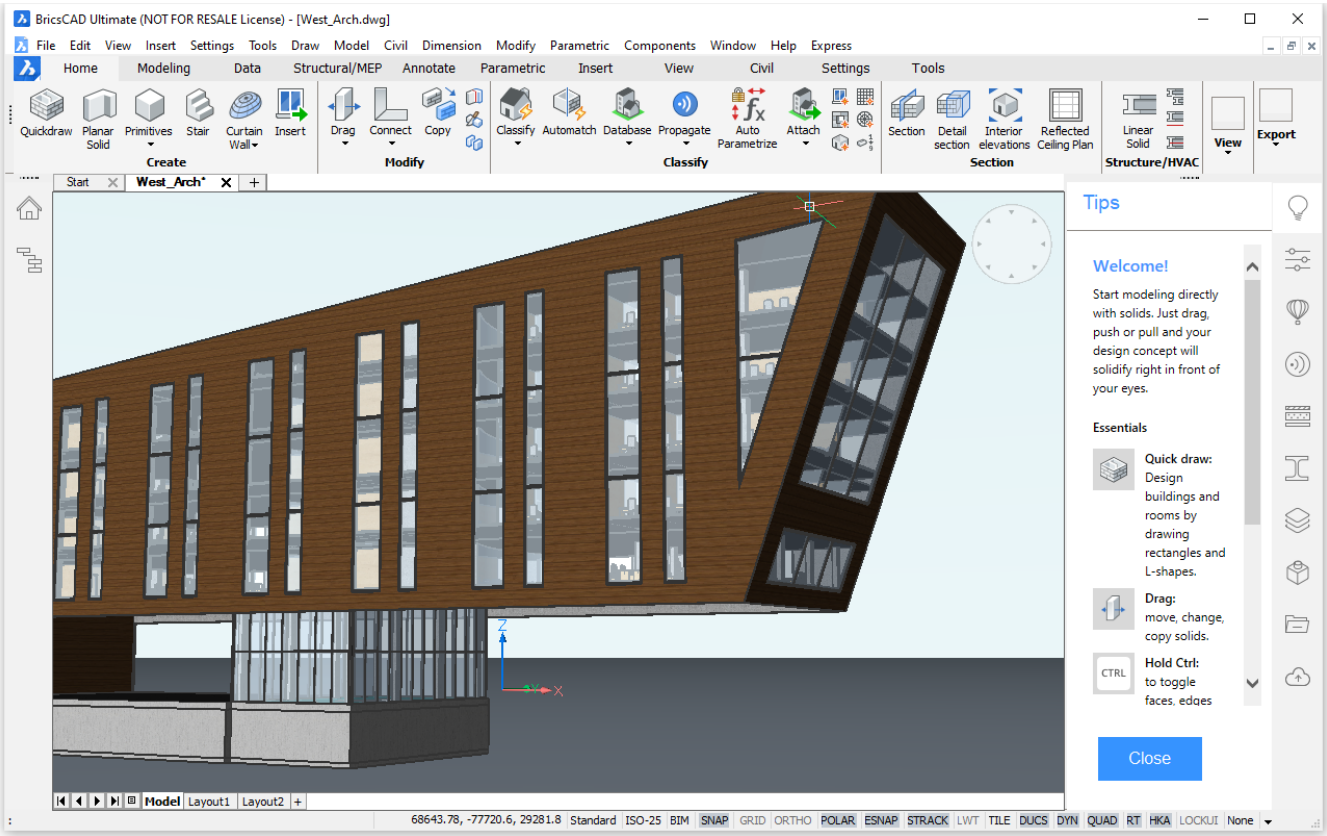

1.4.7 Command Access

The Command line is, historically, the fastest and most efficient method for most users to launch commands and set system variables and user preferences. BricsCAD has more than 1700 commands and variables. That is a lot to try and remember. So, although Command line access is fast and readily available, menus, toolbars and the ribbon are more user-friendly features to access commands. But BricsCAD has more: the Quad cursor menu (1.8.5).

What's the Quad?

At first glance, you may think the Quad is simply a rollover tooltip because it displays basic entity properties like color and layer. But the Quad is so much more. It is intelligent and contextual, offering relevant tools and information when you need them right at the cursor. The Quad offers different information and editing tools based on your behavior. If, for example, you access the Quad, by hovering over or selecting an entity, it displays basic information about the entity, which you can edit (1.8.5). It also includes the most recently used relevant tool for editing that type of entity. You can select the tool, which is right by the cursor. Or, simply right-click on the entity to launch the command. You don't even have to select the entity or the tool. (1.26) If the current tool

Figure 1.26

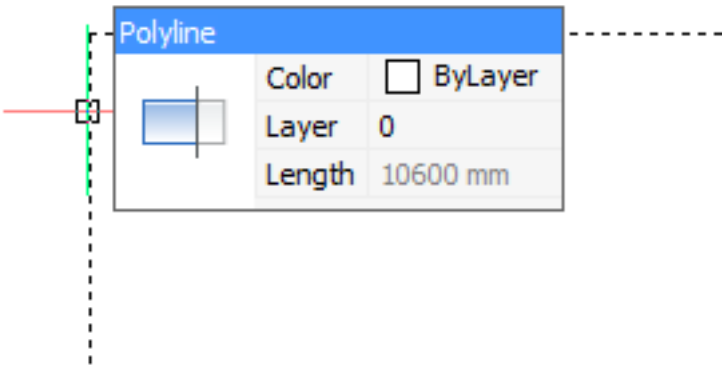

isn't what you want, hover the cursor over the tool to expand the Quad. Additional recently used relevant tools are displayed. (1.27) If the tool you want still isn't accessible, pass your cursor over any of the tabs at the bottom of

Figure 1.27

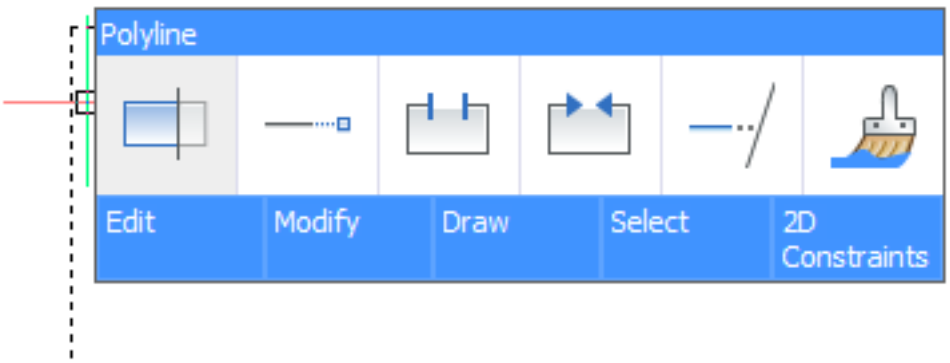

the Quad to expand the command groups and select a relevant tool. (1.28 on the next page)

Figure 1.28

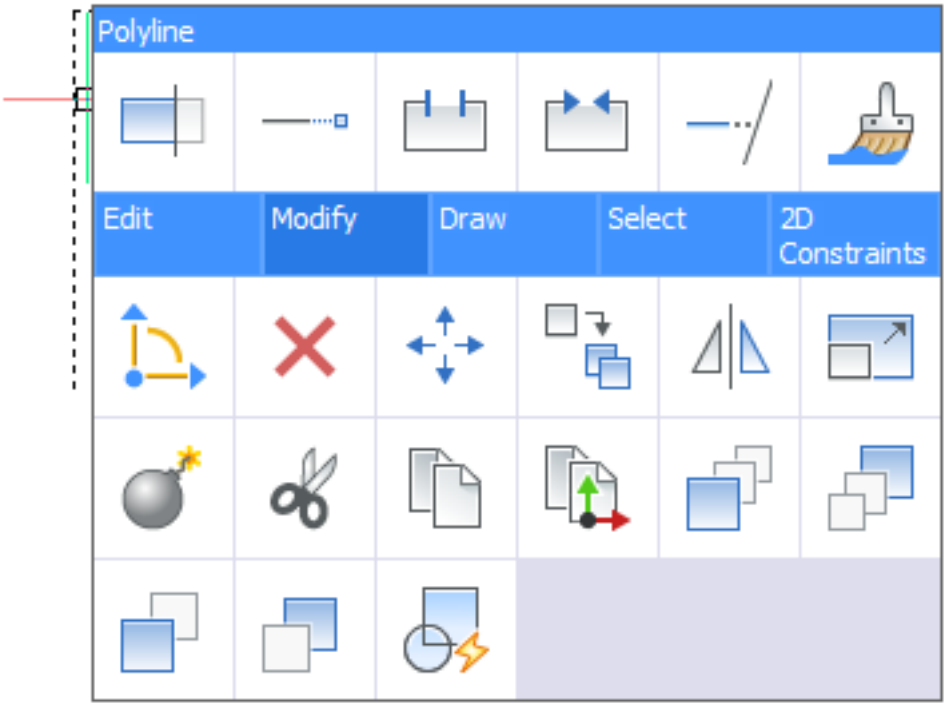

Creating entities with the Quad The Quad is not limited to editing existing entities. You can, for example, draw and insert new entities using the Quad. Simply right-click in a blank part of the drawing area with no entities selected. The Quad offers easy access to draw and insert tools as well as general ones such as Print and Settings. (1.29)

Figure 1.29

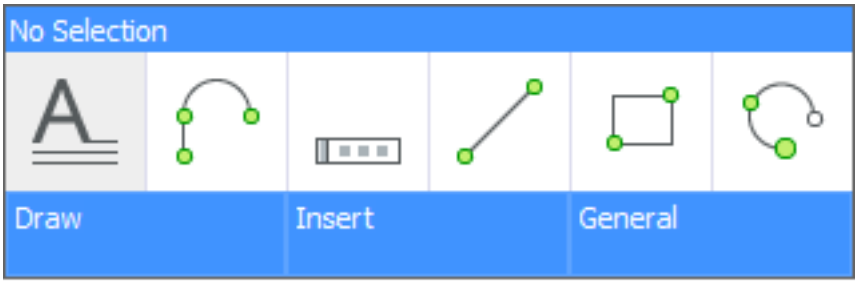

Why the Quad? The speed with which you can access commands using the Quad is a clear benefit. The Quad offers a robust set of drawing and editing tools right at the cursor, with minimal clicks. With all the necessary tools appearing as you need them, so you might want to get rid of toolbars, the ribbon or even the command line. Using the Clean Screen (6.9.23) feature you can toggle them off/on and use the entire screen as the drawing area.

1.5 Drawing

1.5.1 Drawing Accurately: Snap and Grid

https://www.youtube-nocookie.com/embed/JRjBDLXAAks

Using snap allows to specify points at fixed intervals. The Grid command displays a grid pattern in the current viewport. Synchronize snap and grid spacing The 'Snap' option of the Grid command forces the grid spacing to be in sync with the snap spacing. When you then change the snap spacing, the grid follows. (1.30) **Control the**

Figure 1.30

appearance of the grid The appearance of the reference grid is controlled by a series of system variables. (1.31 on the following page) Back to Tutorial Overview

Figure 1.31

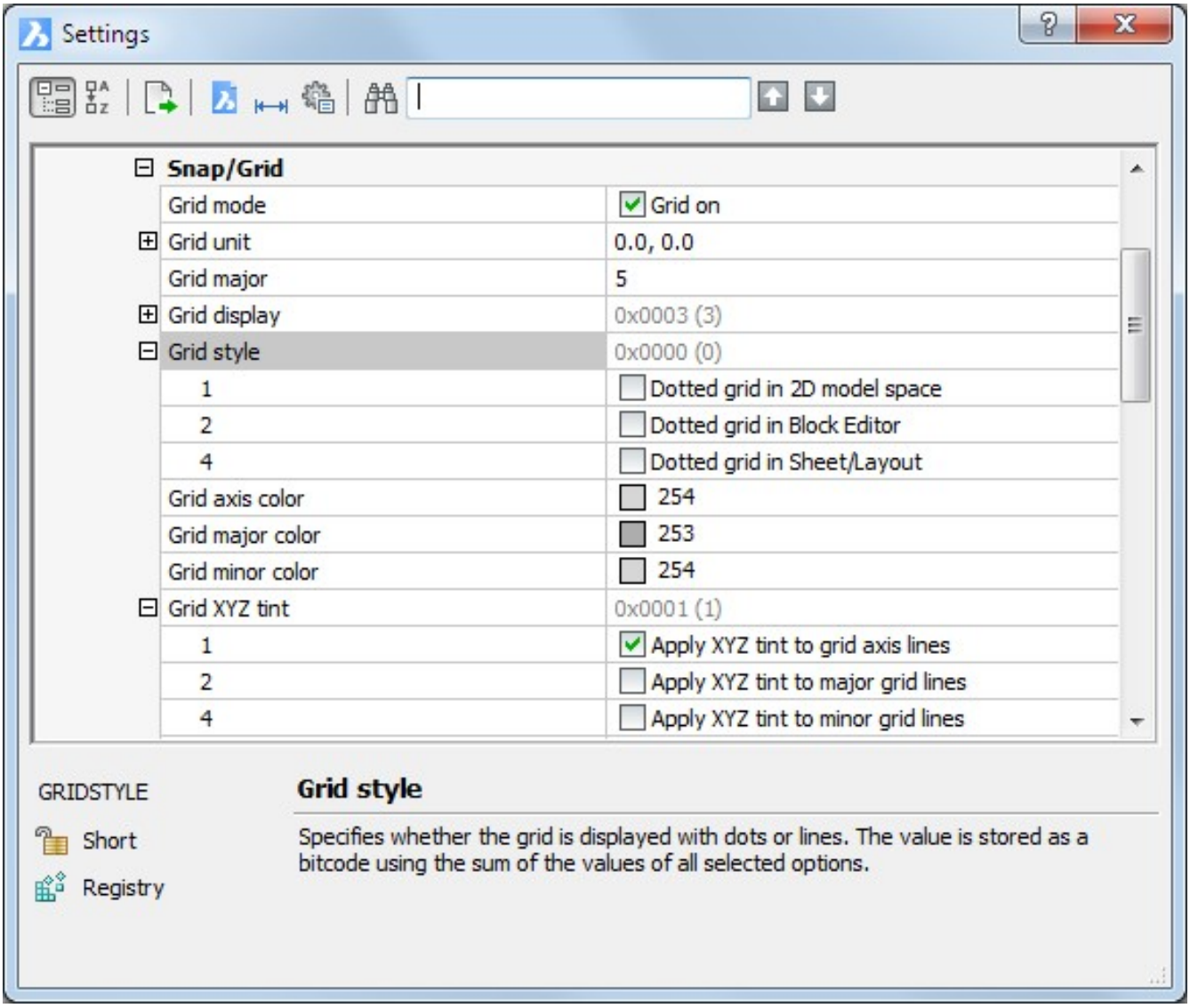
Settings
Snap/Grid
Grid mode
Grid on
Grid unit
0.0, 0.0
Grid major
5
Grid display
0x0003 (3)
Grid style
0x0000 (0)
1
Dotted grid in 2D model space
2
Dotted grid in Block Editor
4
Dotted grid in Sheet/Layout
Grid axis color
254
Grid major color
253
Grid minor color
254
Grid XYZ tint
0x0001 (1)
1
Apply XYZ tint to grid axis lines
2
Apply XYZ tint to major grid lines
4
Apply XYZ tint to minor grid lines
GRIDSTYLE
Short
Registry
Grid style
Specifies whether the grid is displayed with dots or lines. The value is stored as a bitcode using the sum of the values of all selected options.

1.5.2 Drawing Accurately: Polar and Snap Tracking

https://www.youtube-nocookie.com/embed/C3o278SVEQI Polar tracking assists you to draw at exact angles at fixed intervals and optionally at specific additional angles. Entity Snap Tracking assists you to draw or position entities with respect to other entities.

Lock a Tracking Path Hit the Shift key to lock a tracking path . Hit the shift key again to unlock. It works as a toggle. A locked tracking line turns red. (1.32)

Figure 1.32

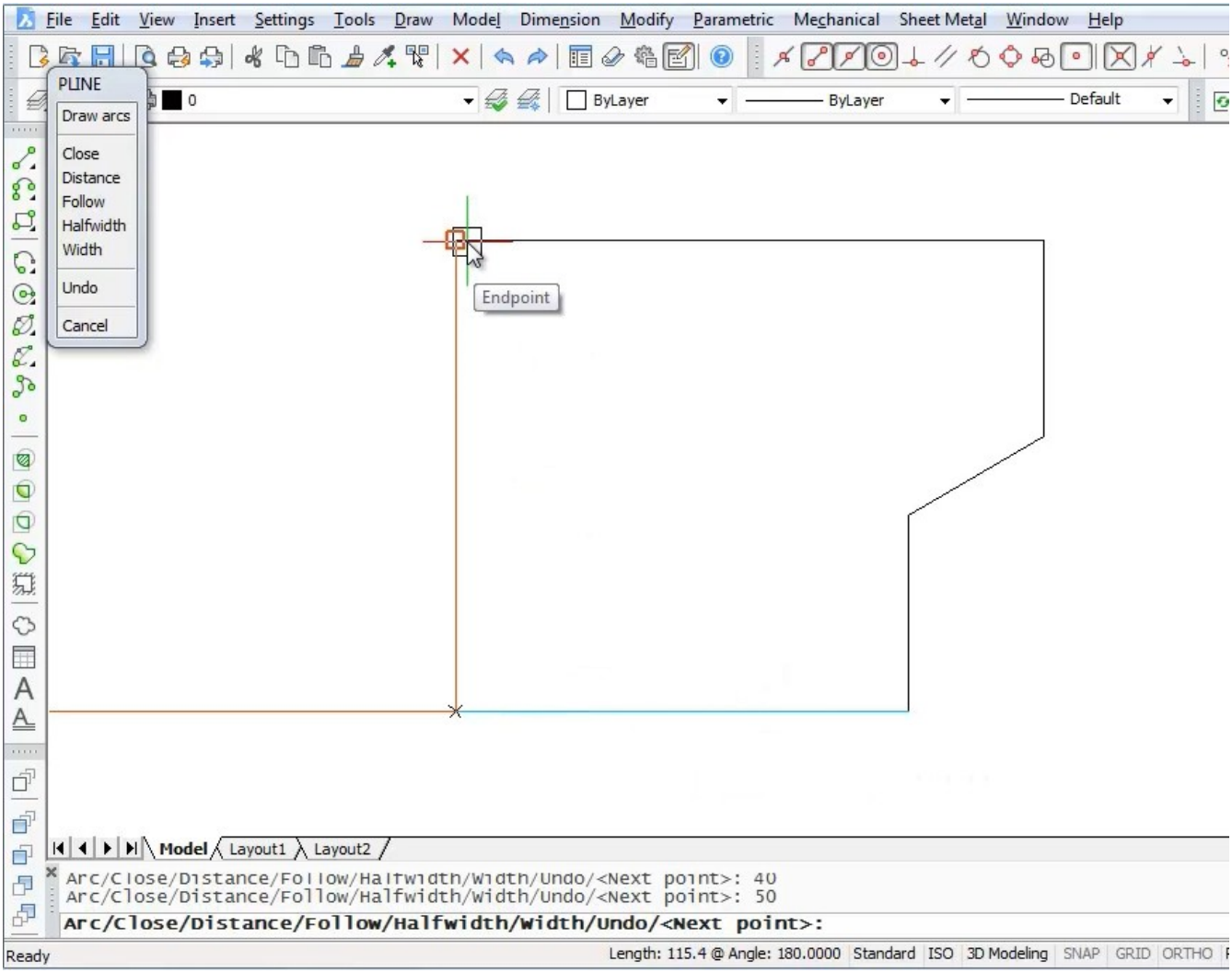

Temporary Tracking Points Whenever BricsCAD prompts to specify a point, type “TT” at the command prompt and BricsCAD asks to specify a Temporary Tracking point. Type “TK” at the command prompt to specify multiple temporary tracking points. (1.33 on the following page)

Figure 1.33

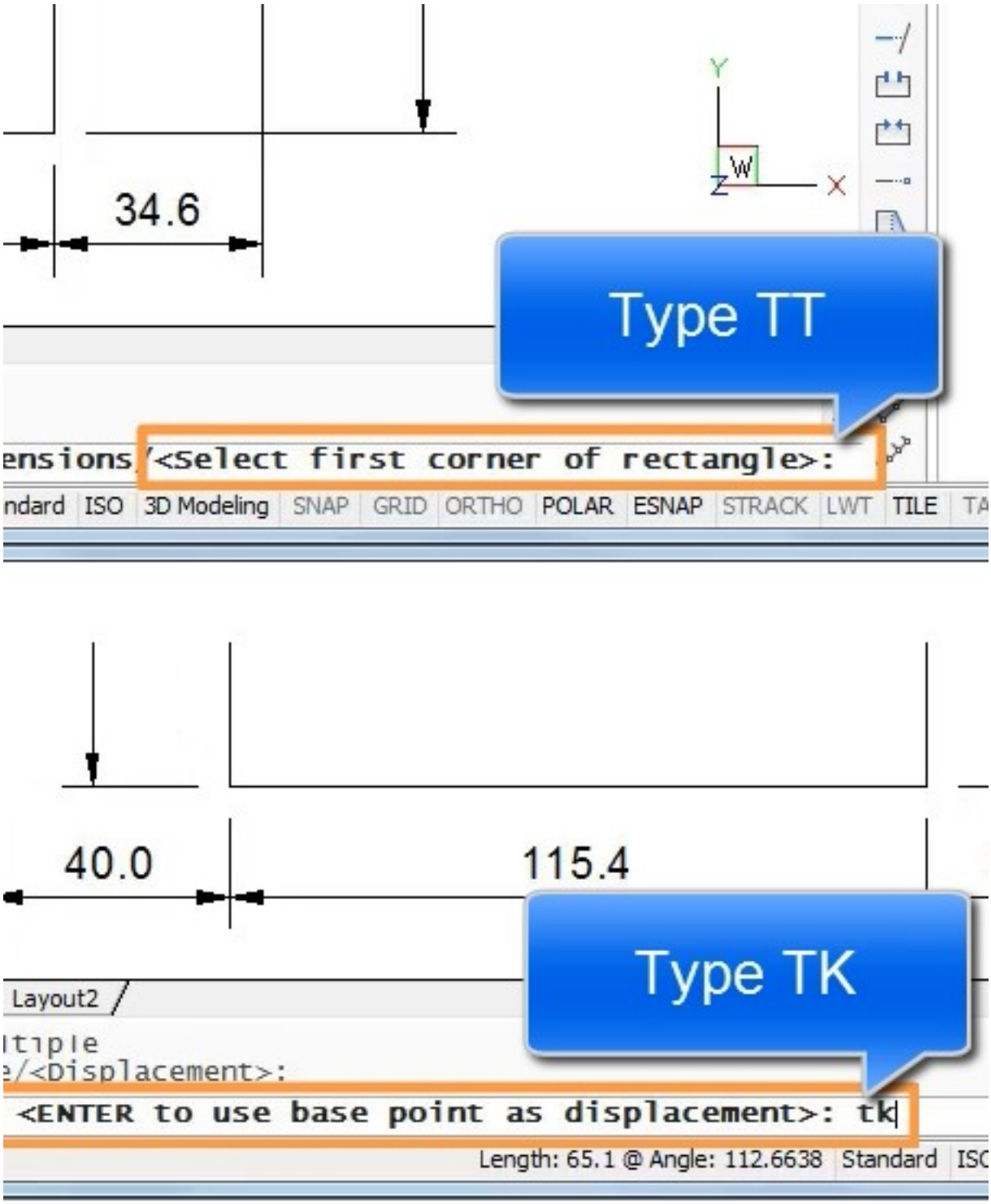
34.6
Type TT
ensions/<Select first corner of rectangle>:
ndard ISO 3D Modeling SNAP GRID ORTHO POLAR ESNAP STRACK LWT TILE
40.0
115.4
Type TK
Layout2
ltiple
e/<Displacement>:
<ENTER to use base point as displacement>: tk
Length: 65.1 @ Angle: 112.6638 Standard

Z-direction Tracking Path In 3D views an additional tracking line displays parallel to the Z-axis of the current UCS. (1.34) Back to Tutorial Overview

Figure 1.34

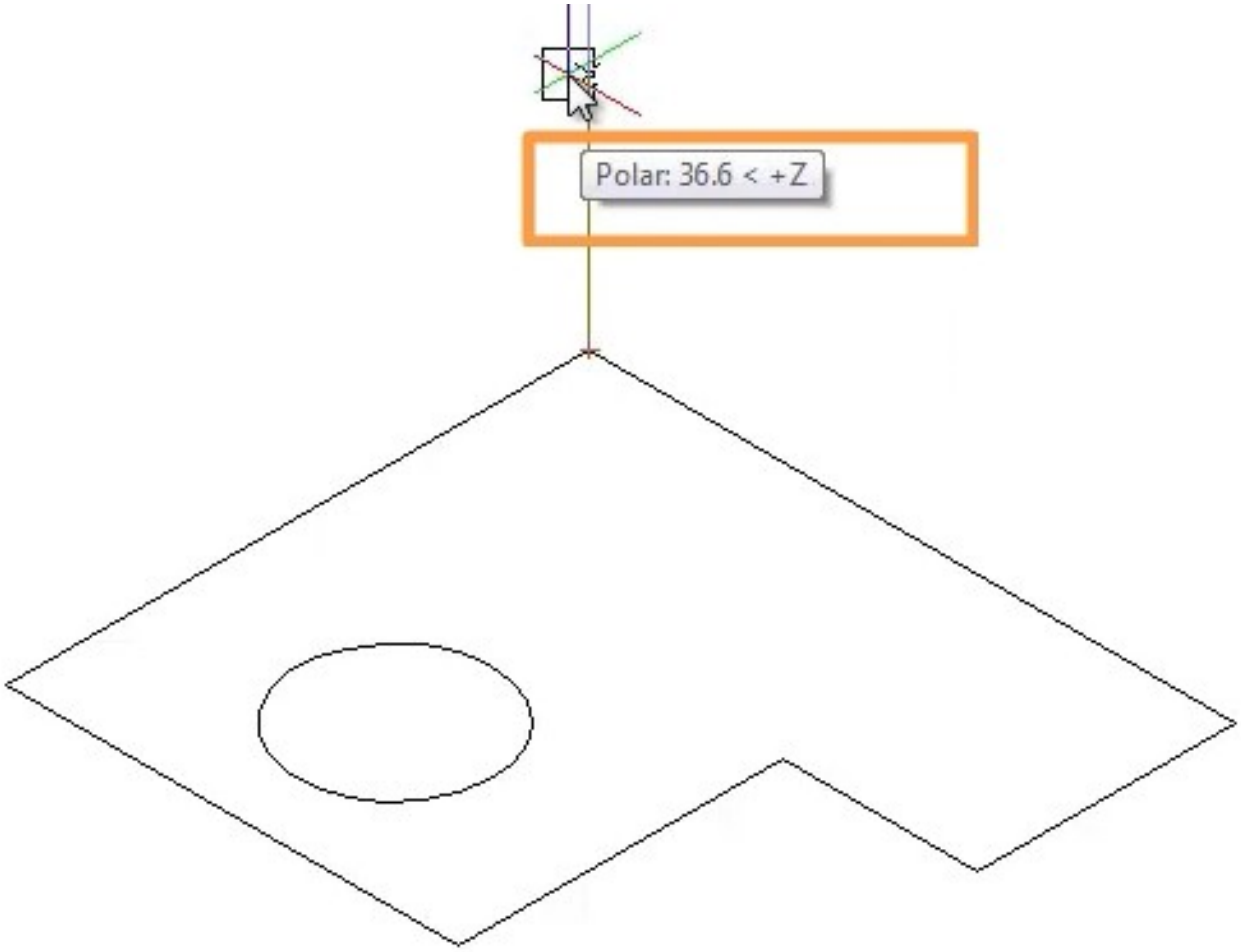

1.5.3 Drawing Accurately: Dynamic dimensions

https://www.youtube-nocookie.com/embed/1WrgCK-cWAU

Dynamic dimensions help you focus on the drawing area

Dynamic dimensions provide an interface at the cursor position to specify the length and angle of the linear entity being created or grip-edited.

System Variables A series of system variables and user preferences controls the behavior and appearance of dynamic dimensions. Right click the DYN field to open the Settings dialog on the Dynamic Input settings. (1.35)

Figure 1.35

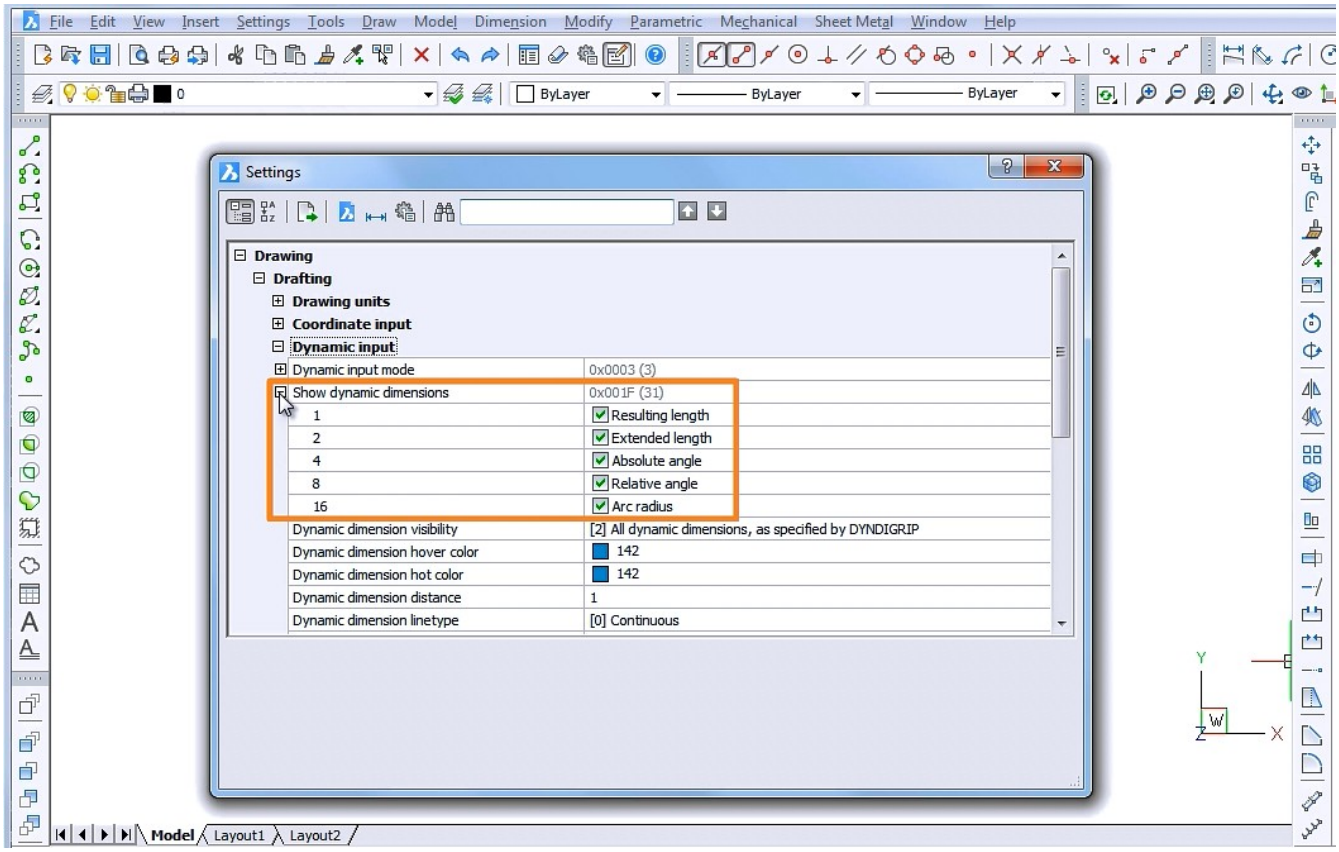

Drawing Lines and Polylines Dynamic dimensions are especially useful when drawing lines or polylines. Hit the TAB key to go back and forth between the entry fields. Press Enter when the dimensions are correct.

Measuring Entities When you select an entity and pause the cursor over one of its grips, dynamic dimensions display. You can use this feature to measure entities in your drawing.

Grip Editing When grip editing a line, the following fields are available: total length, angle from the X-axis, length increment and relative angle. Back to Tutorial Overview

1.5.4 Tip on how to create blocks quickly on the fly

Youtube

Ever find yourself in the middle of a project with deadlines to meet, need to create a block, but hate how can disrupt your workflow? Or would like to collect some objects together so you can manipulate them easily? Then this video tip on how to create blocks quickly, on the fly is for you! Forms, don't you hate them? Wouldn't you rather just get on and get the drawing done? I've always found block creation really disruptive to my workflow. By the time I've mucked around and filled in the form to create the block, I've often forgotten what I needed it for in the first place.

> "There is a solution for real time, not a form in sight, block creation, and best of all it's built right into BricsCAD."

Back to Tutorial Overview

1.5.5 Dynamic Grips and Tips

https://www.youtube-nocookie.com/embed/2941QC44G-4

How to manipulate the special grips of dynamic blocks

As of BricsCAD V15, we can manipulate the special grips of dynamic blocks directly. Previously, this was possible only through the Properties palette. This video explains what the different grip icons mean, how they operate to change the block, and then provides a few tips on using dynamic blocks. Attached to this post is dyngrips.dwg, the drawing used in the video. Back to Tutorial Overview

1.5.6 Grips Editing in BricsCAD

https://www.youtube-nocookie.com/embed/RyMKZeWP_pE

Drag grips to stretch, move, mirror, rotate or scale entities.

Most people know about grip stretching, but there is much more. When you stretch a grip point and then repeatedly press the space bar, the selected entities are moved … rotated … scaled … or mirrored.

> **Each grips editing command has a Copy option which keeps the original entities.**

Back to Tutorial Overview

1.5.7 Use Quick Select

https://www.youtube-nocookie.com/embed/TqSIV9tKN4s

Use smart filters to compose a selection set

Quick Select allows you to specify filters, such as entity type, color, line type or any other entity property to compose a selection set. **Start Quick Select** In BricsCAD the Quick Select tool is integrated in the Properties panel. Click the Quick Select button to switch between Properties mode and Quick Select mode. (1.36) **Quick Select**

Figure 1.36

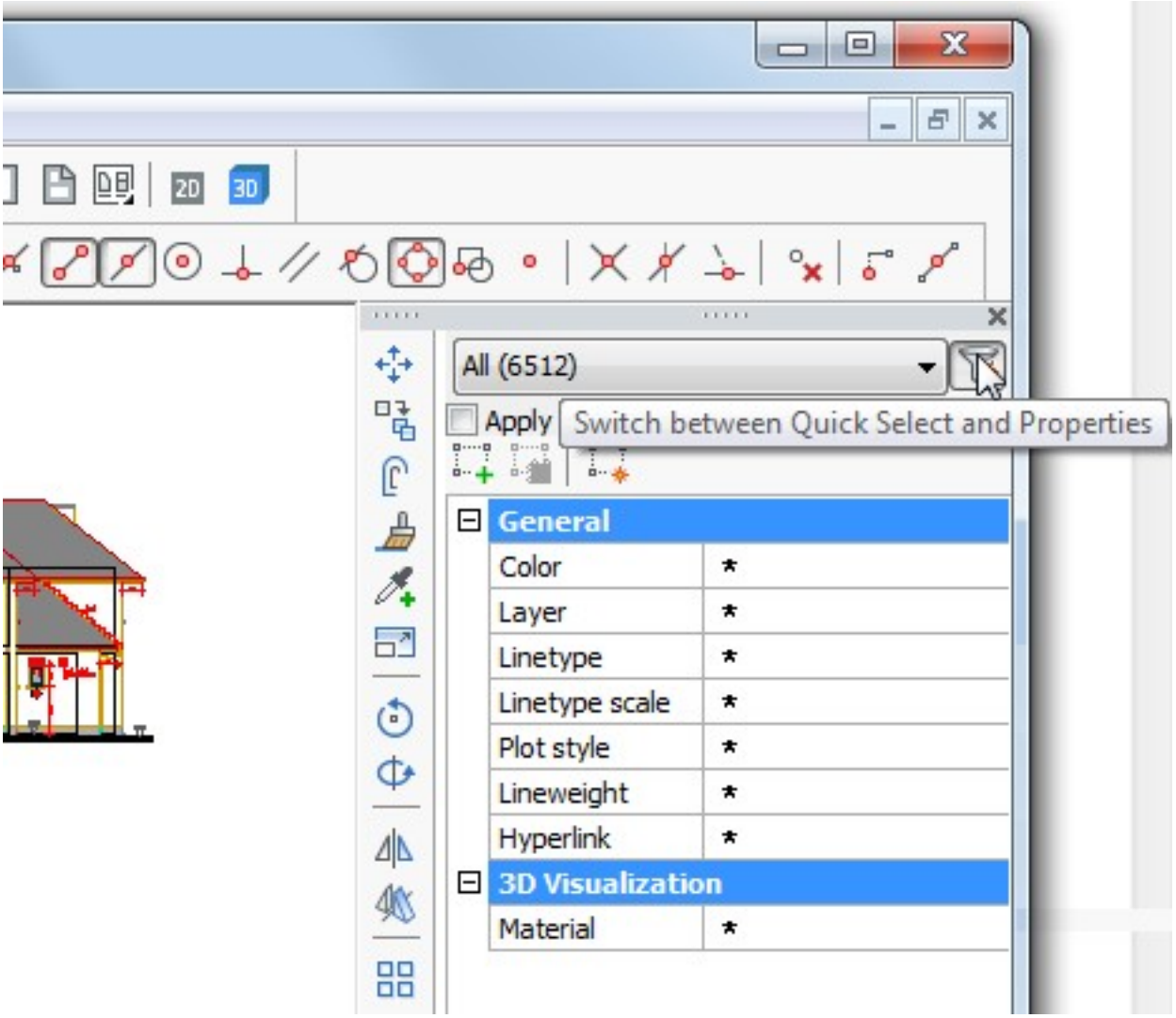

Modes After applying the filter criteria you can choose to add the entities to the current selection set, remove the matching entities from the current selection or create a new selection set. Optionally, Quick Select applies either to the entire drawing or to the current selection set. (1.37 on the facing page) Back to Tutorial Overview

Figure 1.37

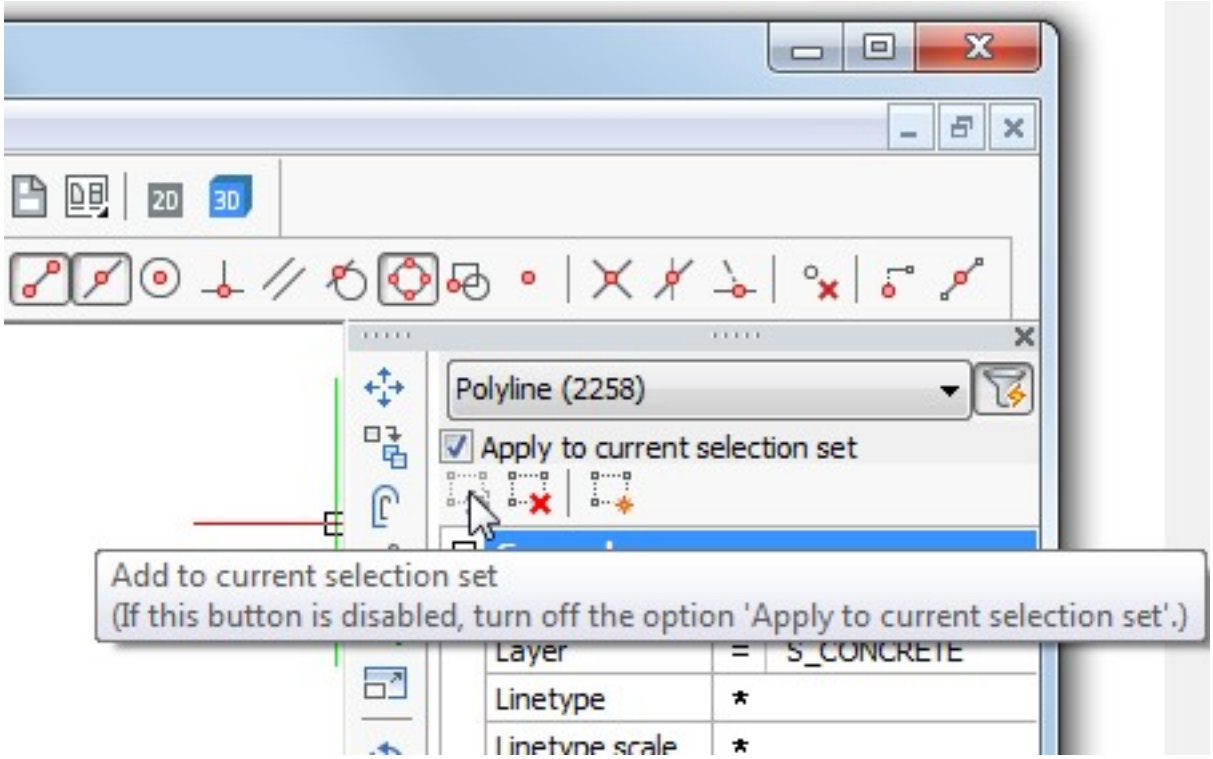
2D
3D
Polyline (2258)
Apply to current selection set
Add to current selection set
(If this button is disabled, turn off the option 'Apply to current selection set'.)
Layer
=
S_CONCRETE
Linetype
*
Linetype scale
*

1.5.8 Secrets of the shift key in BricsCAD

https://www.youtube-nocookie.com/embed/8yyr8chvBIM

It does more than just capitalising text.

Everyday we use the shift key to write big letters or to select files, but in BricsCAD it does a lot more. Jan Bergmann will show you how you can use the shift key in BricCAD.

First secret: Deselect Objects SHIFT + Left Mouse Click Everyone knows how to select objects, but sometimes you've selected that extra object you didn't need. There's no need to select again. You can be very precise and deselect the redundant objects while holding the shift key.

Second secret: Temporary Ortho mode or Free draw mode Hold SHIFT when drawing a line When you draw a line and you need to switch between the Ortho mode or the Free mode, press and hold SHIFT and you'll see your mode changing temporarily.

Third secret: Switch between trim and extend Hold SHIFT when in Trim or Extend mode Trim what you want in the Trim mode. If you need to extend some lines, press and hold SHIFT and you switch to a temporary extend command. It also works the other way around.

Fourth secret: Snap menu sideways to the mouse Press SHIFT + Right Mouse Click If you have selected an object and want to move it. Press the SHIFT key + right click and the snap menu appears. Choose the action you want and it will be executed with the next mouse click.

Fifth secret: Real Time Motion Press and hold Shift + Middle Mouse Button You can now move your drawing like a satellite around the earth. Back to Tutorial Overview

1.5.9 How to Align Entities

https://www.youtube-nocookie.com/embed/aEIL3uVzEkw

Forget move, scale and rotate. Use the align command.

Sometimes you get some drawings from third party companies which are wrong in location and wrong scale. With this command you can correct it very fast. Back to Tutorial Overview

1.5.10 Copying between drawings

https://www.youtube-nocookie.com/embed/Cr0ktFdYzEE When copying entities from one drawing to another you can either paste the entities using a default base point, paste with a user-defined base point, paste to the original coordinates or paste the selection as a block. Select the desired procedure in the Edit menu or use a keyboard shortcut. (1.38) Back to Tutorial Overview

Figure 1.38

1.5.11 Making Smarter Drawings with Annotative Scales

https://www.youtube-nocookie.com/embed/BKsyXQ0X1hQ Annotation scaling tools can help you save you hours of time previously spent calculating scale factors and text heights. While creating, editing, and managing drawing data at different scales, stored in multiple layers. Back to Tutorial Overview

1.5.12 Manage blocks with the Drawing Explorer

https://www.youtube-nocookie.com/embed/ww0w4RnwIT4

In this movie you will learn how to insert blocks in a drawing.

In this movie you will learn how to insert blocks in a drawing. The source geometry or block definition either exists in the current drawing or in another drawing. You can also insert an entire drawing as a block in the current drawing. In BricsCAD you can insert blocks using the Insert command or using the Drawing Explorer. (1.39) Back

Figure 1.39

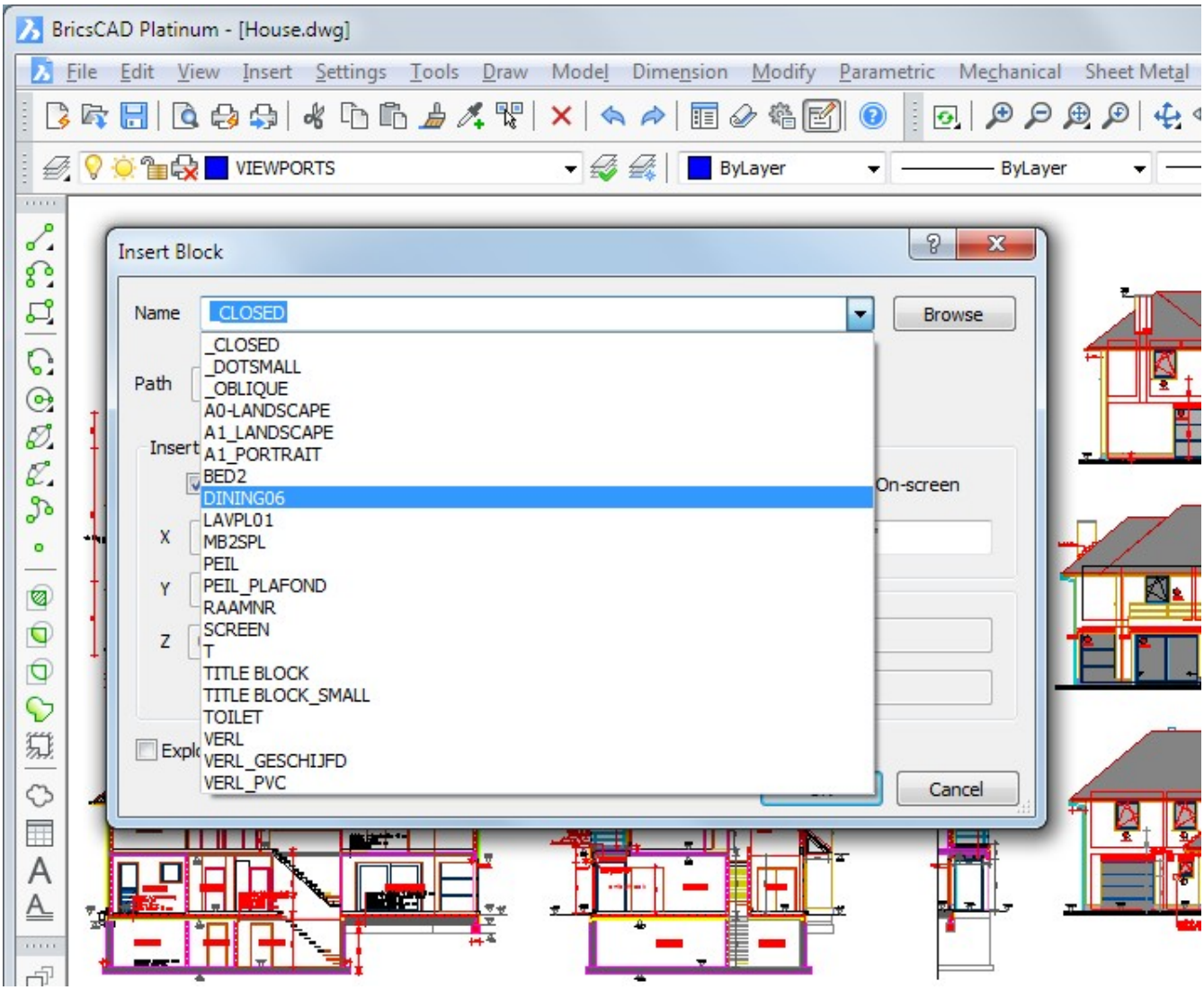

to Tutorial Overview

1.5.13 Package Your Drawings with eTransmit

https://www.youtube-nocookie.com/embed/-LPiaODCI_g

If you're working on drawings, there are going to be times when you need to send and receive drawing files. The bigger the project, the more important it becomes to do this as efficient as possible. In this tutorial you will learn how to use eTransmit. (1.40) Back to Tutorial Overview

Figure 1.40

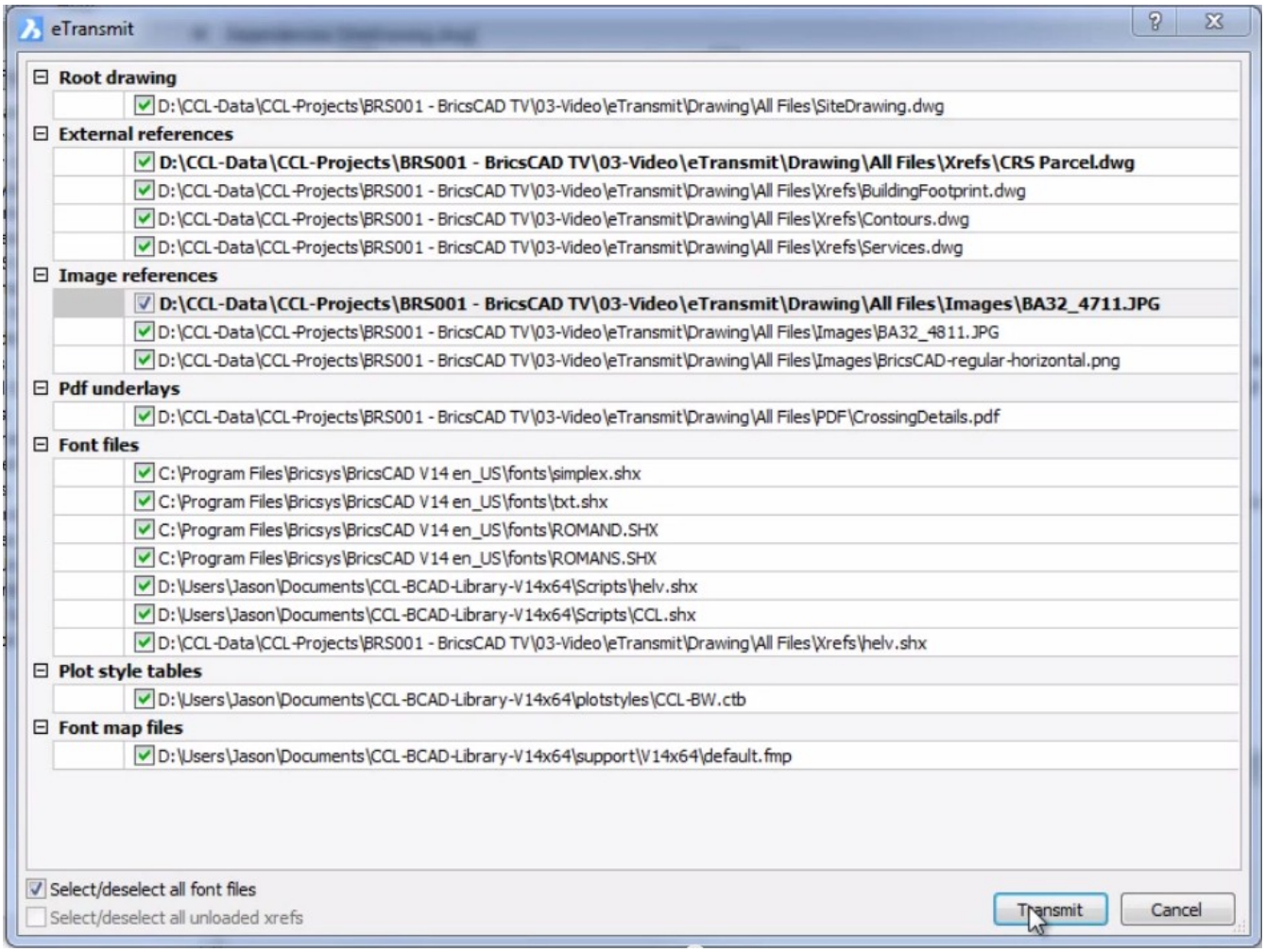

1.5.14 Using the DimBreak Command in BricsCAD

https://www.youtube-nocookie.com/embed/W72PI-UEa7Q

DimBreak helps improve drawing clarity

If you draw in BricsCAD, you probably need DimBreak. Have you noticed how quickly dimension and extension lines can get crossed up? It's a common situation as you add additional dimensions to your drawing sheets. Also, you'll find that some dimension annotations will lie on top of drawing geometry. When this happens, drawing clarity suffers – and that's the last thing that a designer wants! You need to ensure that the fabricators or builders who will use your drawings get the correct data from those sheets. This short video by Ralph Grabowski will show you how to clean up these unwanted overlaps. Ralph uses the DimBreak command in BricsCAD to break and heal dimension and extension lines that cross each other. Next, he'll show you how to clean up dimensions that obscure other entities. What happens when your drawing changes and a specific break is no longer needed? Well, the DimBreak command can also heal existing breaks one at a time, or across the entire drawing. Finally, Ralph shows you how to properly leverage the Auto option of the command. The dimensioning tools in BricsCAD are very powerful, and better yet, quite familiar. Do you want to learn more about dimensioning in BricsCAD, and DimBreak in particular? Click on the links below to access these specific on-line help pages at bricsys.com:

- The DimBreak command (6.11.7)
- BricsCAD dimensioning tools overview (1.21.1)
- Associative dimensions and related entity snaps (1.21.2)
- The Dimension Style Explorer (1.21.3)
- Dimension settings groups (1.21.4)
- Working with dimension styles (1.21.5)
- Linear dimension creation (1.21.7)
- Angular dimension creation (1.21.8)
- Diametrical and radial dimension creation (1.21.9)
- Ordinate dimension creation (1.21.11)
- Creating leaders and annotations (1.21.13)
- Editing dimensions (1.21.12)
- Working with geometric tolerances (1.21.15)

Back to Tutorial Overview

1.6 Installation & Licensing

1.6.1 Installation

BricsCAD comes as a single download file. Each new major version can be installed next to a previous major version and can be run in a 30-day trial mode first. BricsCAD can be installed on :

- Microsoft Windows 10, 8, 7 and Vista on both 32 and 64 bits.
- Linux: Ubuntu 16.04 LTS or newer, or on other distributions with a c/c++ runtime that is at least as new. BricsCAD (Linux) V19 is compiled with gcc 5.3 on Ubuntu 16.04 LTS. As a result the minimum required c++ runtime (libstdc++) is 5.3.
- Mac OSX 10.8 or higher.

Related Topics

Silent Installation (1.6.2) What are the BricsCAD minimum system and hardware requirements? (7.3.1) What are the recommended system and hardware requirements for BricsCAD (7.3.2) Download a recent or previous BricsCAD release (7.3.3) Install more than one BricsCAD version on the same computer (7.3.9)

1.6.2 Silent Installation (Windows only)

Silent installations are installations that run without a user interface. A normal (non-silent) installation receives the necessary input from the user in the form of responses to dialog boxes. However, a silent installation does not prompt the end user for input. The user interface of an MSI installer (Microsoft Installer) typically queries the target system and displays an installation wizard (Setup Wizard) which enables the user to change various options that will affect the installation. The same MSI can also perform a so-called 'quiet mode' or 'silent mode' installation whereby the User Interface of the Setup Wizard gets suppressed. This is done by running the msiexec.exe command-line utility with the /qn option (= quite no interface) and specifying on the command line all the information that the wizard would normally gather. Therefore, any actions that occur within the user interface sequence will not be performed during a 'silent' installation.

To silently perform a BricsCAD installation

1. Do one of the following:
   - Open a Command Window, then change the directory (cd) to the location of the BricsCAD installer .msi file.
   - In the Windows Explorer dialog, browse to the location, then hold down the Shift key, right click and select **Open command window here** in the context menu.
2. Type **msiexec /i**, then do one of the following:
   - type **"<BricsCAD installer filename>"** (e.g. "BricsCAD-Vxx.x.xx-x-en_US(x64).msi").
   - drag the BricsCAD installer file from the Windows Explorer dialog onto the command window.
3. Type **/qn** at the command prompt.
4. (option) To suppress the adding of a Desktop Shortcut: add **ADDDESKTOPSHORTCUT=""**.
5. (option) To suppress the display of the Release Notes when the installation completes: add **SHOWRELEASENOTES=""**.
6. (option) To install BricsCAD in a specific folder, different from the default folder: add **APPLICATIONFOLDER="your_app_f**
7. (option) To specify a folder for the license file if any of the properties **BRXLICENSEKEY**, **BRXLICENSEFILE** or **BRXLICENSESERVER** are defined (default is **APPLICATIONFOLDER\BricsCAD.lic**:
   add **BRXLICENSEDESTFILE="path_to_lic_file"**.
8. (option) To activate the license and store it in the folder specified by **BRXLICENSEDESTFILE**: add **BRXLICENSEKEY="your_license_key"**.
9. (option) To copy the license file to the folder specified by **BRXLICENSEDESTFILE**: add **BRXLICENSEFILE="your_license_fi**
   .
10. (option) To create a license file in the folder specified by **BRXLICENSEDESTFILE**, containing the server host specification: add **BRXLICENSESERVER="host"**, or **BRXLICENSESERVER="port@host"** if your license server is using a different port than the default port, being 5053.
11. (option on 32 BIT only) To not install VBA: add **INSTALLVBA="0"** or **INSTALLVBA=""**. The complete entry at the command prompt might be: **msiexec /i "BricsCAD-Vxx.x.xx-x-en_US(x64).msi" /qn ADDDESKTOPSHORTCUT="" SHOWRELEASENOTES=""**.
12. Press Enter to launch the installation.

NOTES

- For more options, type: **msiexec /?** at the command prompt.
- On the Microsoft website, you can find more information about the **msiexec** command.

Related topics

Installation (1.6.1)

1.6.3 Licensing

Commands: LICENSEMANAGER (6.20.21), LICPROPERTIES (6.20.23), LICPROPERTIESBIM (6.20.24), LICPROPERTIESCOMMUNICATOR (6.20.25), LICPROPERTIESMECHANICAL (6.20.27) **BricsCAD licenses are available in multiple types, on several platforms and in multiple editions** (i.e. "feature levels"):

- **Commercial licenses:** Single user, Volume user and Network (floating)
  - **Perpetual/permanent licenses & rental Subscriptions are available**
  - **"Volume" license keys allow multiple activations via a single license key**
  - **"Network" license keys can be acquired on-demand by many users on a local-area network, via an installed license server PC**
- **Educational licenses:** Single user, Volume user and Network (floating)
  - **Educational licenses "time out" after one year, and can be renewed by accredited educational institutions and currently enrolled students (with a valid student ID)**
- **Operating Systems / Platforms:** MS Windows, MacOS, Linux
- **Editions:** Classic, Pro, Platinum, BIM, Mechanical and Ultimate

See also the differences between platforms and between levels (**??**). BricsCAD can also run in trial mode (1.6.10) for evaluation.

NOTE	The procedures described in this chapter are valid for the BricsCAD Editions listed above and for the installation of the BricsCAD Communicator product.

View your licenses

All of your valid licenses can be viewed by logging in to the Bricsys website.

1. Log in to your Bricsys account, using the credentials (email and password) linked to the licenses you wish to view.
2. In the upper right corner of the page, click on the **My Account** icon ( ).
3. Choose Manage Licenses in the list. All your active licenses will be displayed.
4. Hover over a license key, then click the **Edit** icon ( ) to see its details

Manage your licenses

Depending on license type and activity status, licenses can be activated, modified and deactivated. Use the activation (1.6.5) option to:

- Activate a trial license.
- Activate a Single or Volume license.
- Use a Network license (previously installed and activated on a network license server).

Use the modification (1.6.13) option to:

- Upgrade a license (e.g. from Single user Classic to Single user Platinum).
- Replace a license (e.g. moving from a Single user Classic to a Networked Pro license).

Use the deactivation (1.6.14) option to:

- Prepare to migrate a license to another computer.
- Set up for the reactivation of a license after hard disk replacement, a hard drive partition change or a major operating system upgrade.
- Deactivate a license permanently from a computer.

1.6.4 Proxy Settings

Some computers connect to a network or the internet through a proxy server. Therefore the proxy settings should be configured before activating or deactivating a license.

To configure the proxy settings

1. In the **Activate BricsCAD** or the **Licensing Information** dialog, click the **Proxy Settings...** button. (1.41) (1.42) The **Proxy** dialog opens.

Figure 1.41

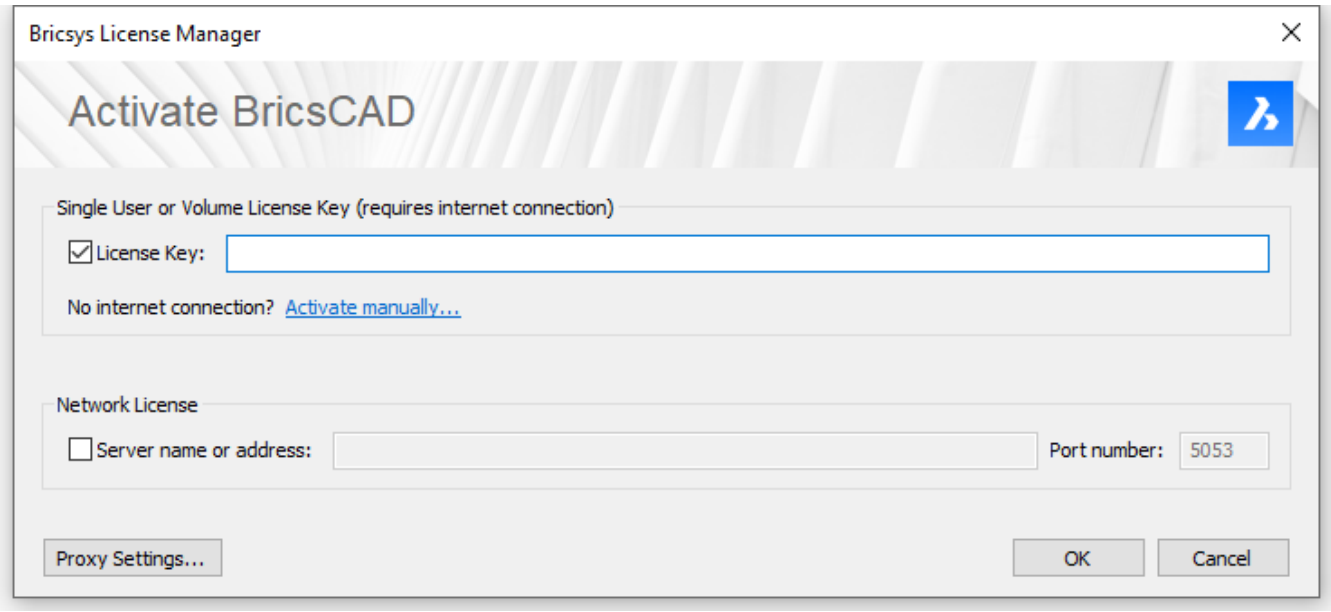

Figure 1.42

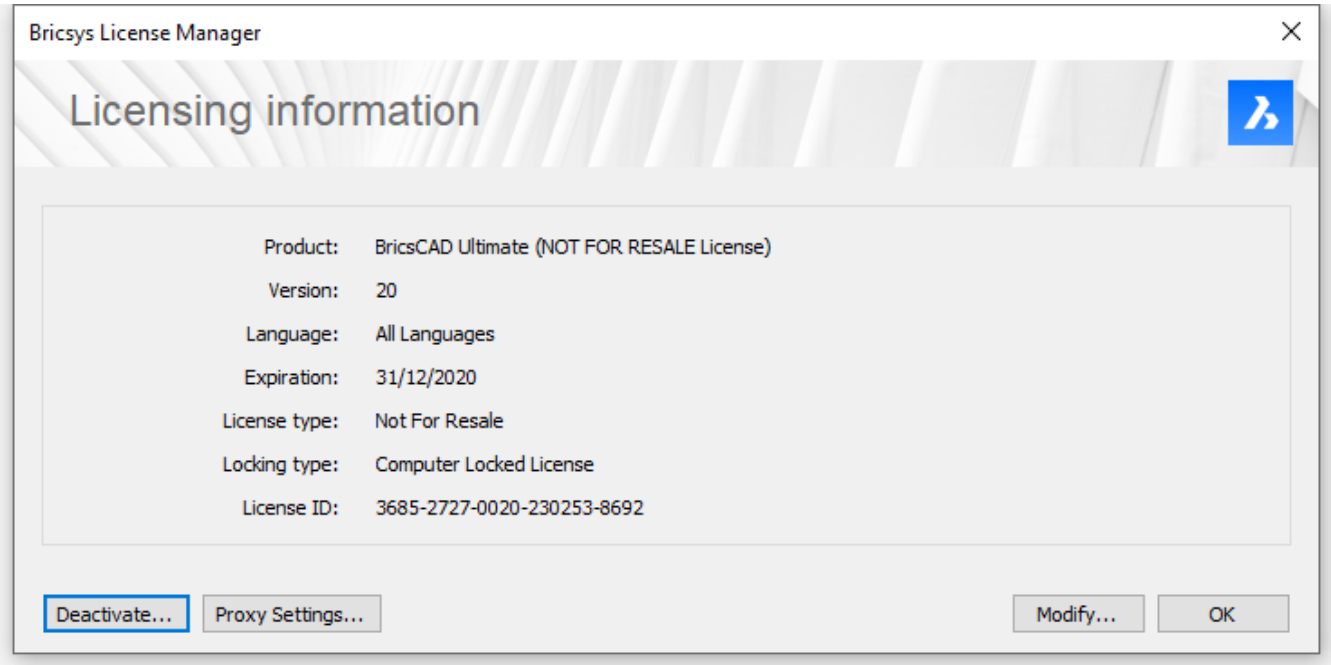

2. In the **Proxy** dialog, fill out the necessary fields. (1.43 on the following page)
3. Click the **OK** button to continue.

Figure 1.43

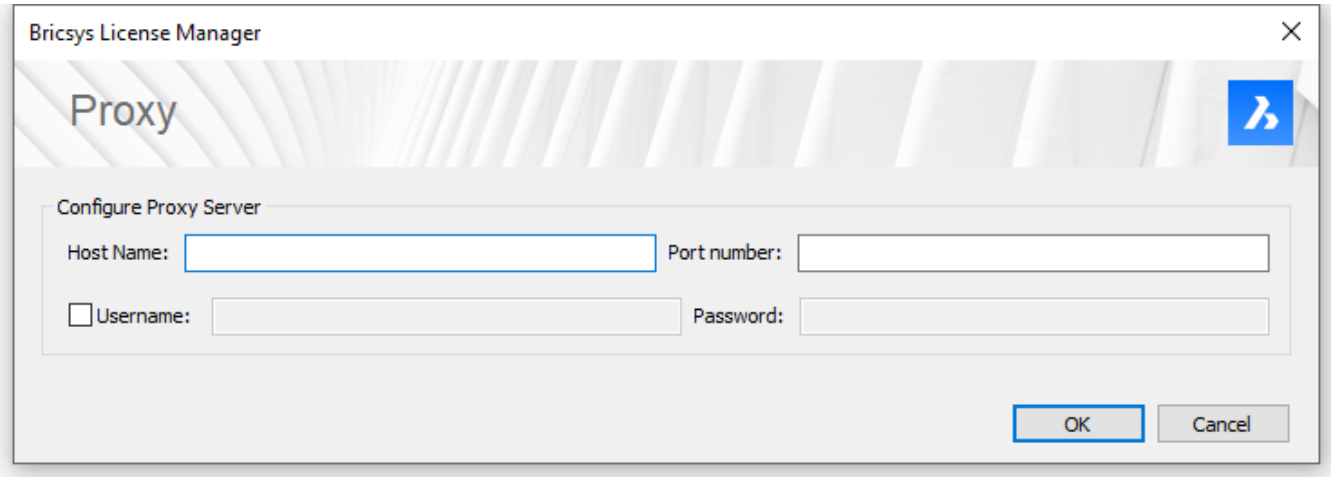

NOTE	The proxy settings configuration remains active for the current BricsCAD session only. If you need to reactivate or deactivate a license in future session, you will have to reconfigure the proxy settings.

To configure the proxy settings permanently for Network License use

Using a Network license, BricsCAD needs to connect to the license server each time a session is opened. Therefore the proxy settings should be configured permanently. Proceed as follows on the computer where BricsCAD is running:

1. Create the HTTP_PROXY system variable: HTTP_PROXY=[LicenseServer]:[PortNumber]
2. (Optional) I f the proxy server supports basic authentication, create the HTTP_PROXY_CREDENTIALS variable: HTTP_PROXY_CREDENTIALS=[UserName]:[Password]

1.6.5 Activation

The BricsCAD license activation always requires an Internet connection. However, if your computer is not connected to the Internet, the license can be activated manually via another computer (which is connected to the Internet).

The first time BricsCAD is started

Use this procedure to:

- Activate a trial license.
- Activate a Single or Volume license.
- Use a Network license (beforehand activated on a license server).

1. The Activate BricsCAD dialog opens. (1.44)

Figure 1.44

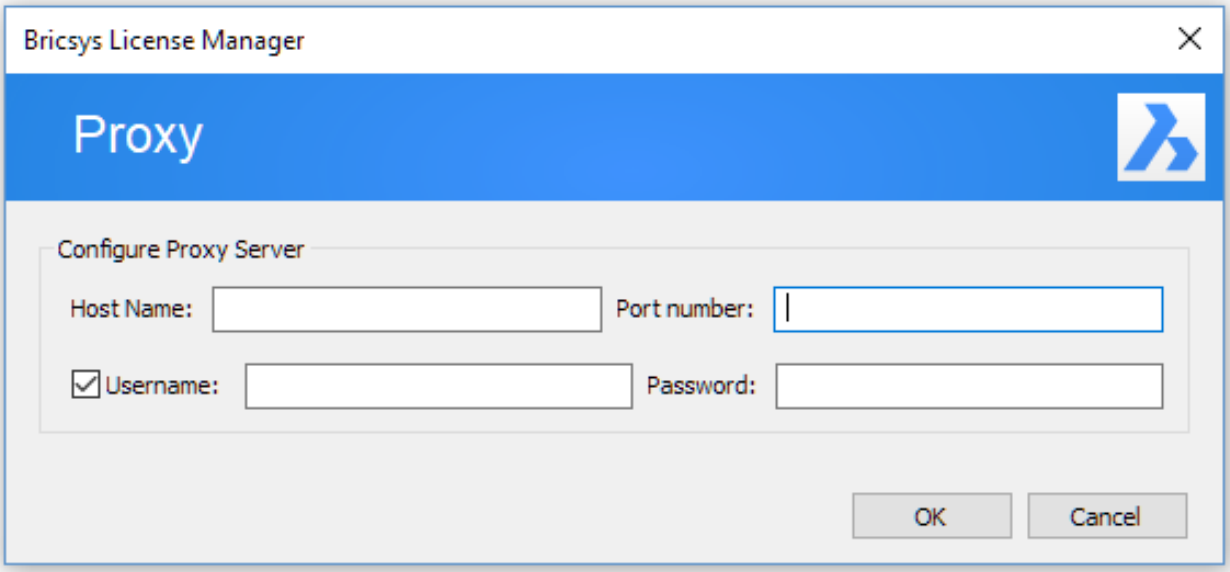

2. If your computer connects to the Internet through a proxy server, click the **Configure proxy...** link to configure the proxy settings (1.6.4).

3. Do one of the following:
   - Click the Activate Trial button to activate a trial (1.6.10).
   - Click the Activate Now... button to activate a Single or Volume license (1.6.11), or to use a Network license (1.6.12).

To activate a license when starting BricsCAD in trial mode

Use this procedure to:

- Activate a Single or Volume license.
- Use a Network license (beforehand activated on a license server).

1. The Free Trial dialog opens. (1.45 on the following page)

2. Click the Enter License... button to activate a Single or Volume license (1.6.11), or to use a Network license (1.6.12).

Figure 1.45

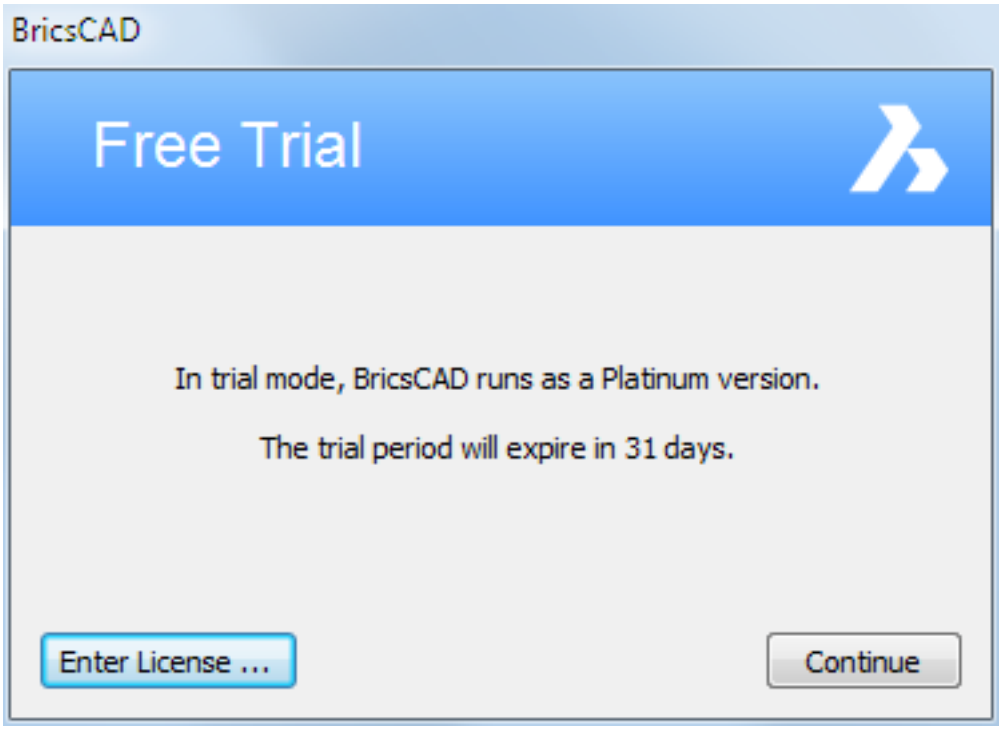

To activate a license replacing or upgrading an existing license

Use this procedure to:

- Activate a Single or Volume license.
- Upgrade a license (e.g. from Single Classic to Single Platinum). The old key is no longer valid then.
- Replace a license (e.g. a Single Classic by a Network Pro). The old key is deactivated automatically and is available to be activated on another computer.

1. In the **Help** menu, choose **License Manager...** . The **Bricsys License Manager** dialog opens. See the License-Manager (6.20.21) command.
2. In the **Bricsys License Manager** dialog, click**Manage License**. The **Licensing Information** dialog opens. See the LicProperties (6.20.23) command.
3. Click the **Modify...** button to activate another Single or Volume license (1.6.11), or to use another a Network license (1.6.12).

Related topics

Configure the proxy settings (1.6.4) Activate a trial license (1.6.10) Activate a Single or Volume license (1.6.11) Use a Network license (1.6.12)

1.6.6 Activate a trial manually

The BricsCAD activation always requires an Internet connection. However, if your computer is not connected to the Internet, activation can be done manually via another computer (which is connected to the Internet).

To activate a trial manually

1. Launch BricsCAD.

2. In the **Activate BricsCAD** dialog box, click the **Activate Manually...** link. (1.46) The **Manual Activation** dialog

Figure 1.46

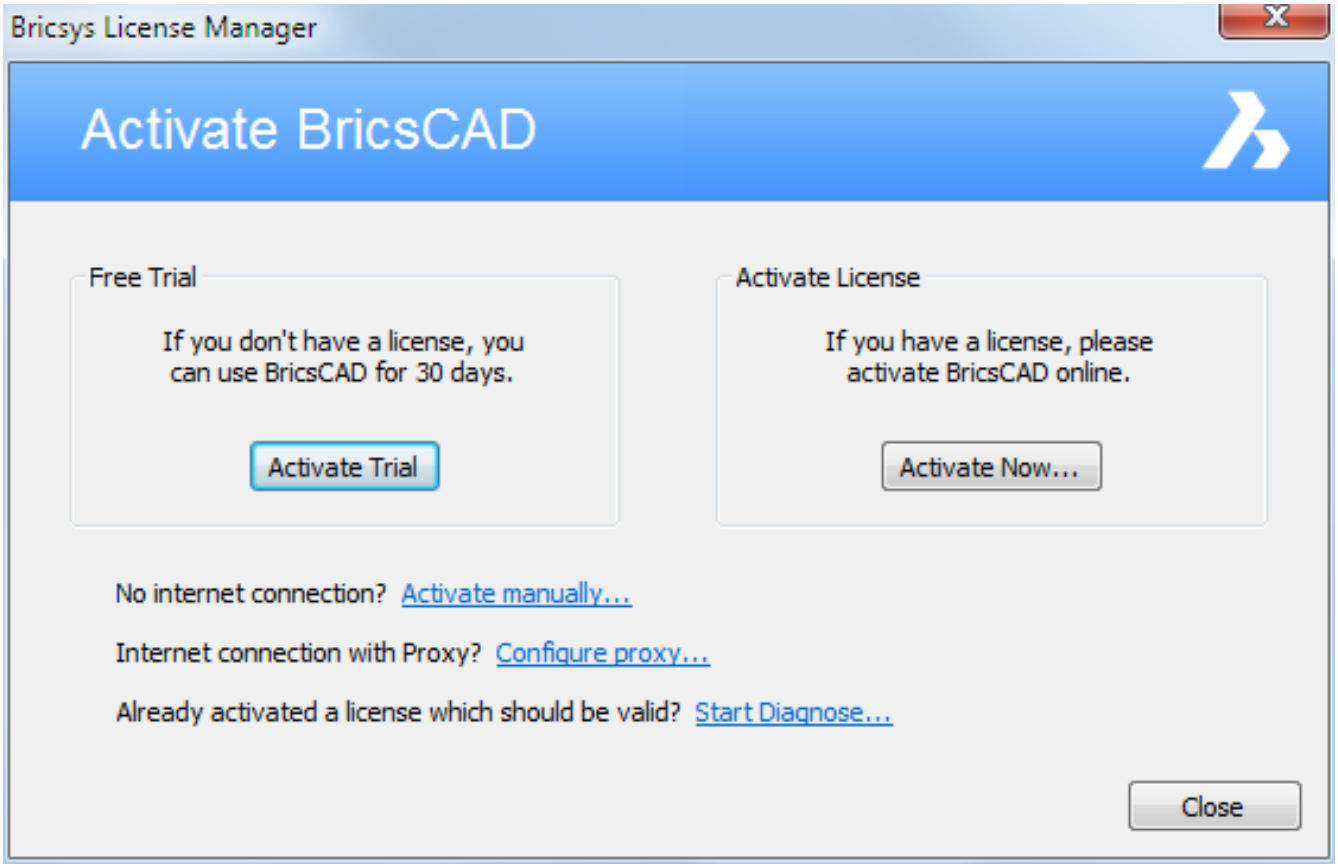

box opens. (1.47 on the following page)

5. Copy the full content of the Computer Hostid field.
6. With the Internet connected computer, go the Bricsys website.
7. Click the **My Account** icon ( ), then choose **Manage Licenses** in the menu. (1.71 on page 136)
8. Choose **Activate BricsCAD Manually**. (1.49 on page 117)
9. In the **Host ID** field, paste the computer host ID of the computer you want to install BricsCAD on.
10. Click the **Activate** button. A license file is generated and made available for download.

10. Click the **Download License File** button. The license file is downloaded to your default download folder.

12. In the **Manual Activation** dialog box, click the **browse** button ( ). Open the folder where you copied the license file to and select the file. (1.50 on page 117)

13. Click the **OK** button.

13. In the **Free Trial** dialog box, click the **Continue** button. BricsCAD is launched.

Figure 1.47

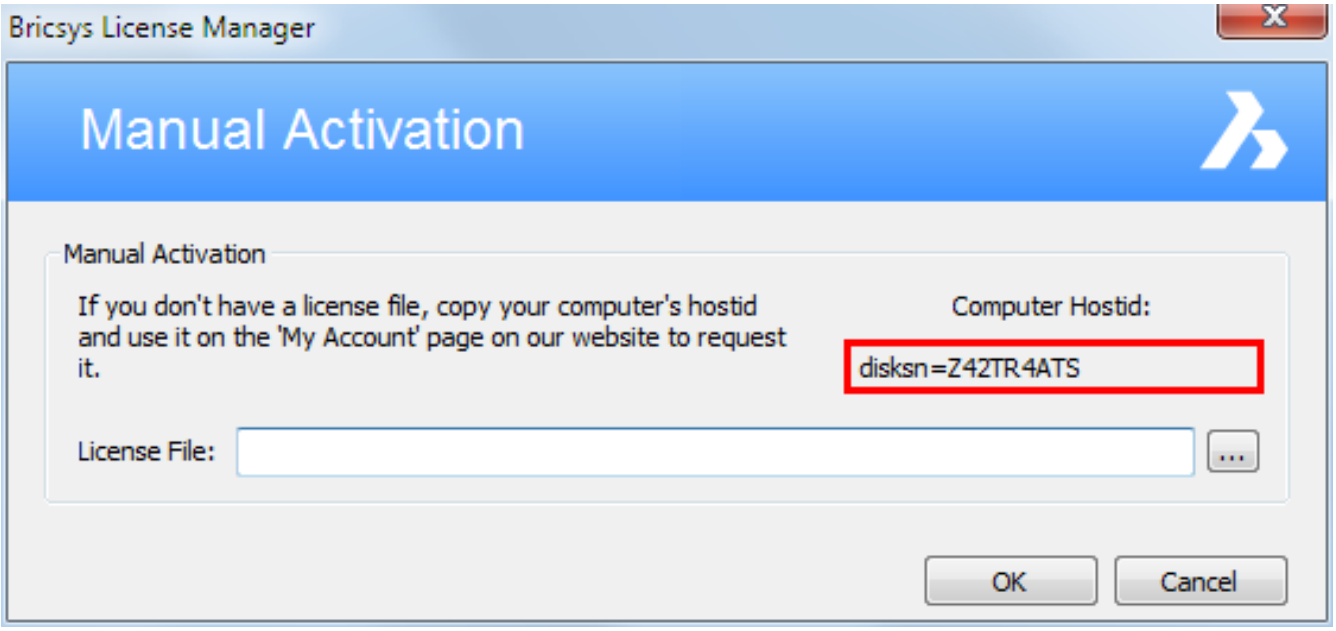

Figure 1.48

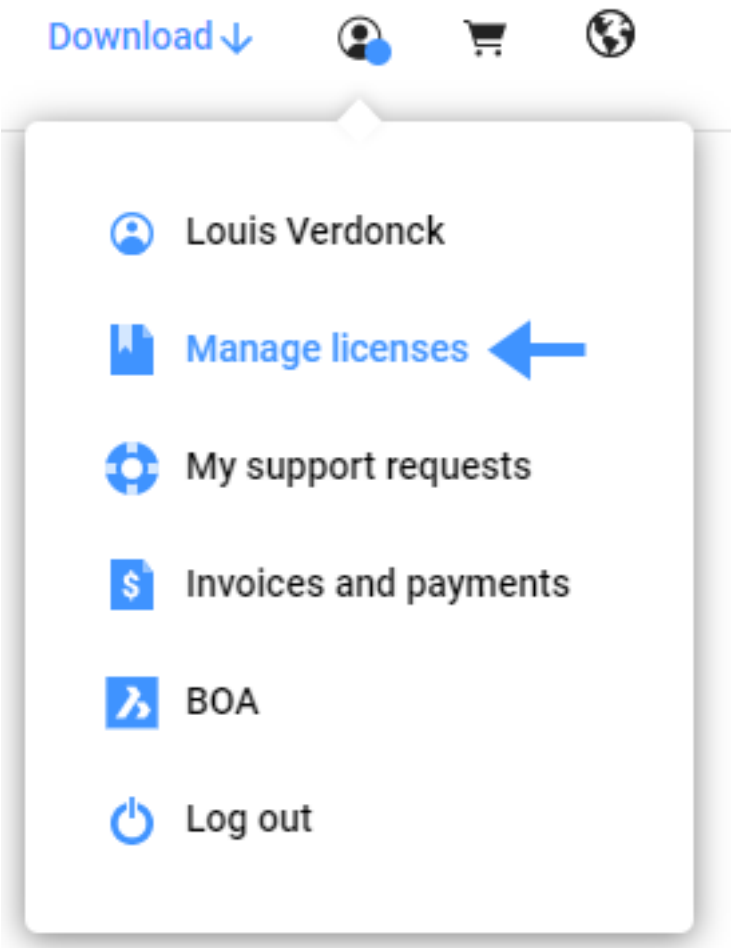

Figure 1.49

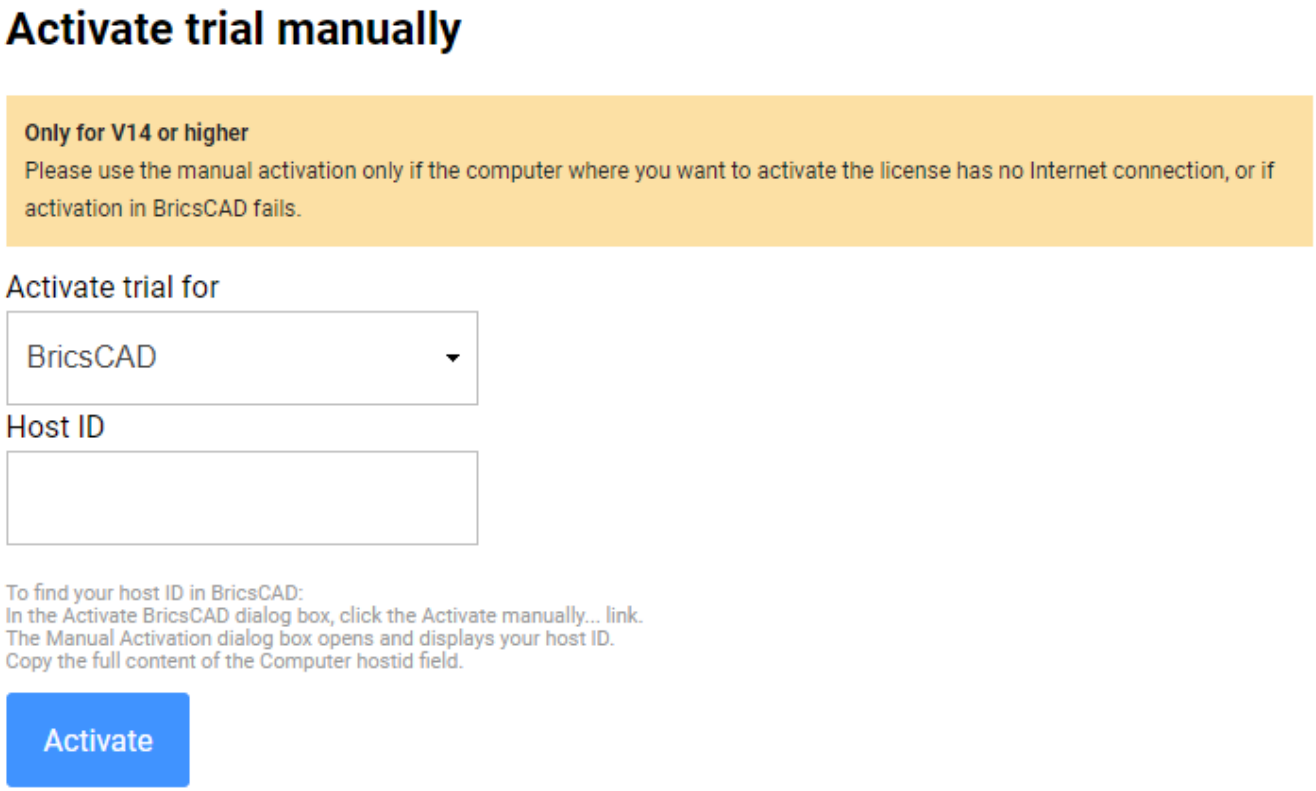

Figure 1.50

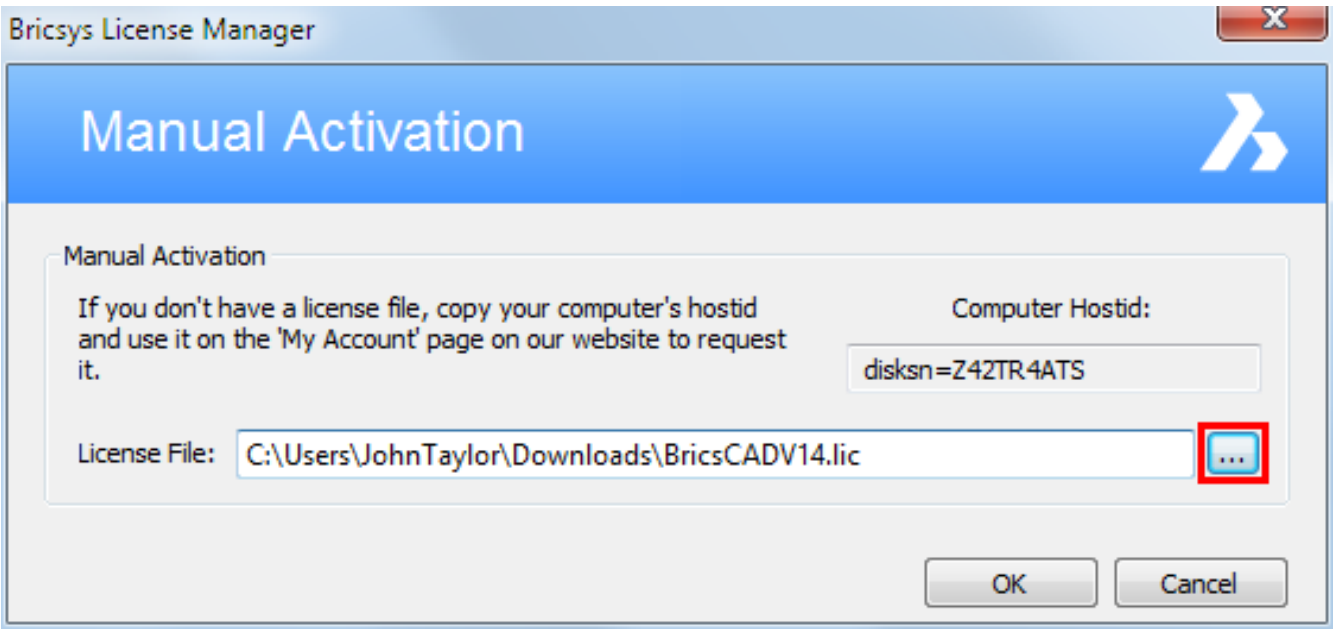

1.6.7 Activate a Single or Volume license manually

The BricsCAD license activation always requires an Internet connection. However, if your computer is not connected to the Internet, the license can be activated manually via another computer (which is connected to the Internet).

To activate a Single or Volume license manually

1. Do one of the following:
   - The first time BricsCAD is started - go to next step.
   - When starting BricsCAD in trial mode - in the Free Trial dialog, click the **Enter License...** button.
   - When replacing or upgrading an existing license - in the Help menu, choose **BricsCAD License...** . The Licensing Information dialog box opens. Click the **Modify...** button.
2. The Activate BricsCAD dialog box opens. Click the **Activate Manually...** link. The Manual Activation dialog box opens. (1.51)

Figure 1.51

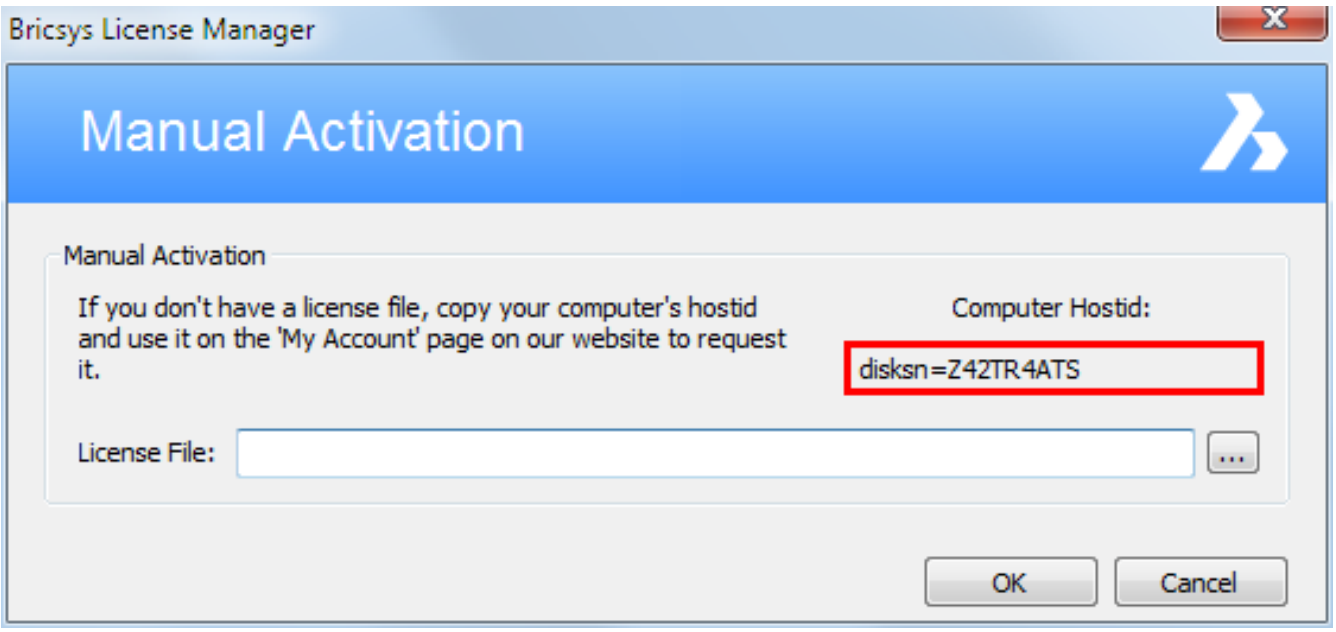

3. Copy the full content of the Computer Hostid field.
4. With the Internet connected computer, log in to the Bricsys website. Make sure you log in with the Bricsys account containing your licenses.
5. Click the **My Account** icon ( ), then choose **Manage Licenses** in the menu. (1.71 on page 136)
8. Hover over the license key you want to activate, then click the pencil icon ( ). (1.53 on the facing page) The **License Details** display.
9. In the **Host ID** field, paste the host ID of the computer you want to install BricsCAD on. (1.54 on page 120)
10. Click the **Activate** button. A license file is generated and made available for download.
11. Click the **Download License File** button. The license file **BricsCADVxx.lic** is downloaded to your default download folder.
12. Copy the license file to the computer you want to install BricsCAD on.
13. In the **Manual Activation** dialog box, click the browse button ( ). Open the folder where you copied the **BricsCADVxx.lic** license file to and select the file. (1.55 on page 120)
13. Click the **OK** button. BricsCAD is launched.

Note: Manually activated licenses cannot be deactivated.

Figure 1.52

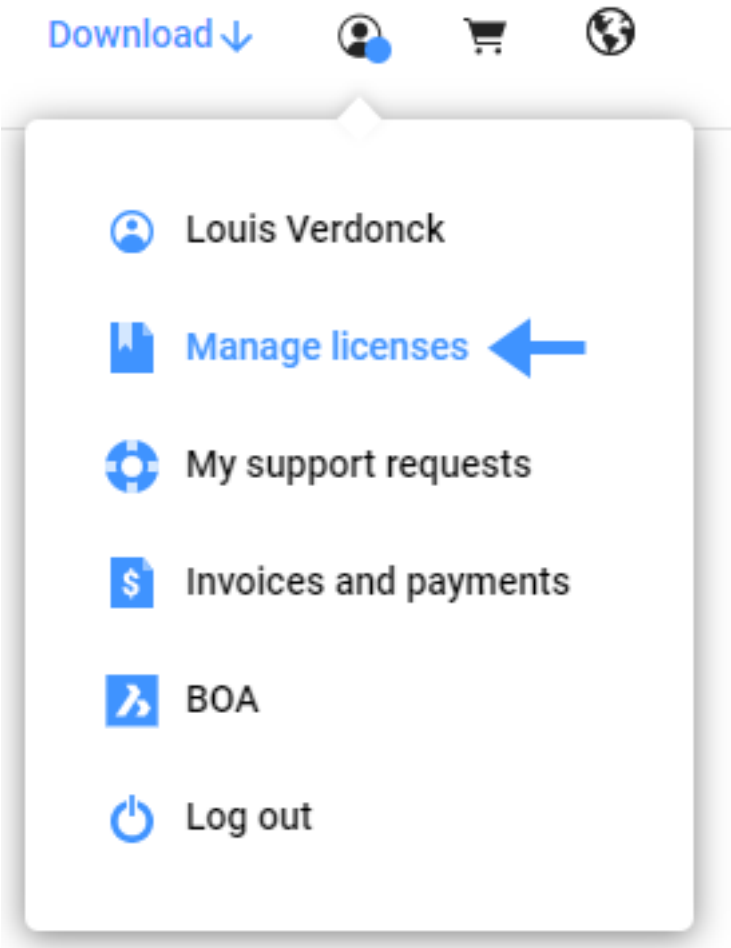

Figure 1.53

Figure 1.54

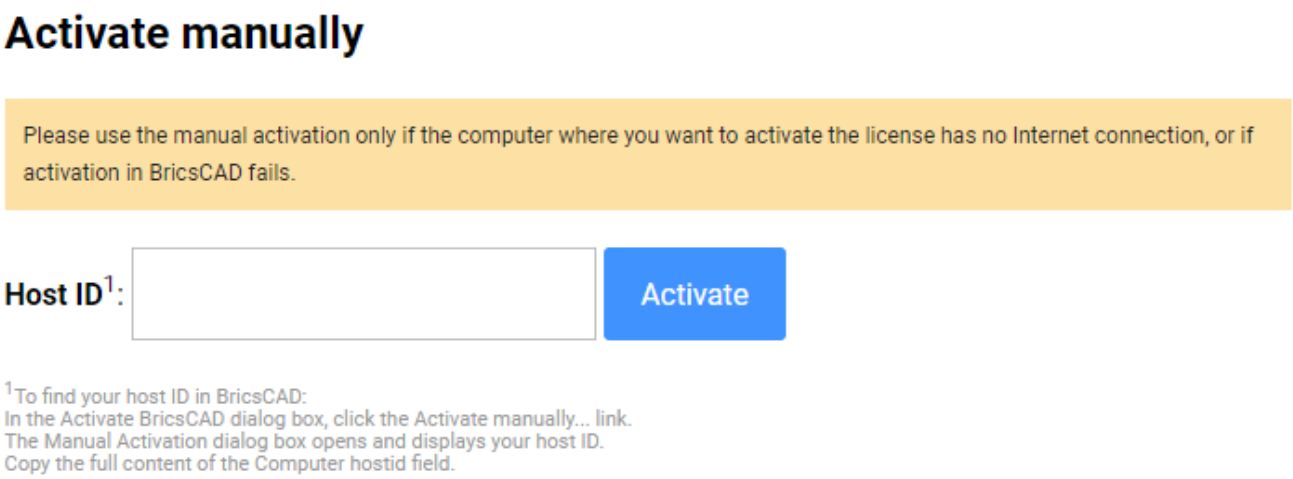

Figure 1.55

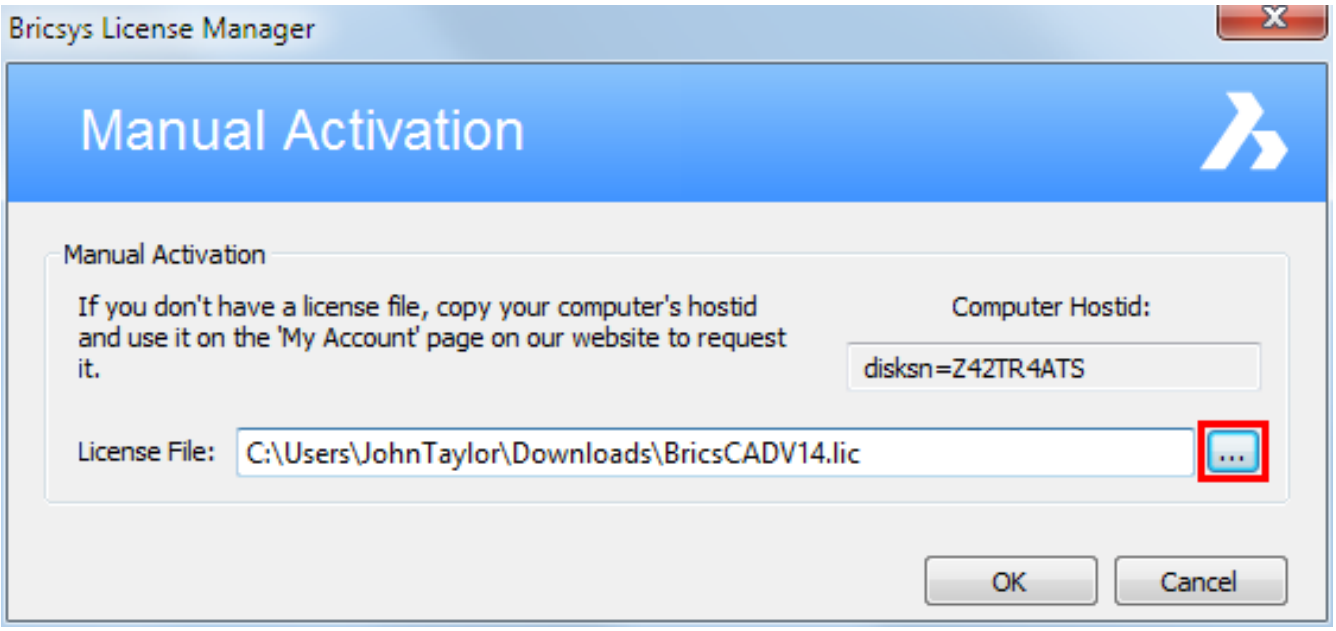

1.6.8 Activate a Network license manually

The BricsCAD license activation always requires an Internet connection. However, if your computer is not connected to the Internet, the license can be activated manually via another computer (which is connected to the Internet).

To activate a Network license manually

1. In the **Start** menu, click the License Activation shortcut. The **Activate Network License dialog box** opens.
2. Copy the full content of the Computer **Host ID** field.
3. With the Internet connected computer, go to the Bricsys website.
4. In the Support menu, choose **My Account** (login required). Make sure you have the Bricsys account of your company which contains the Volume license. Contact your Bricsys account manager if needed. The **My Account** page opens.
5. In the left menu, choose **Licenses and support contracts**.(1.56)

Figure 1.56

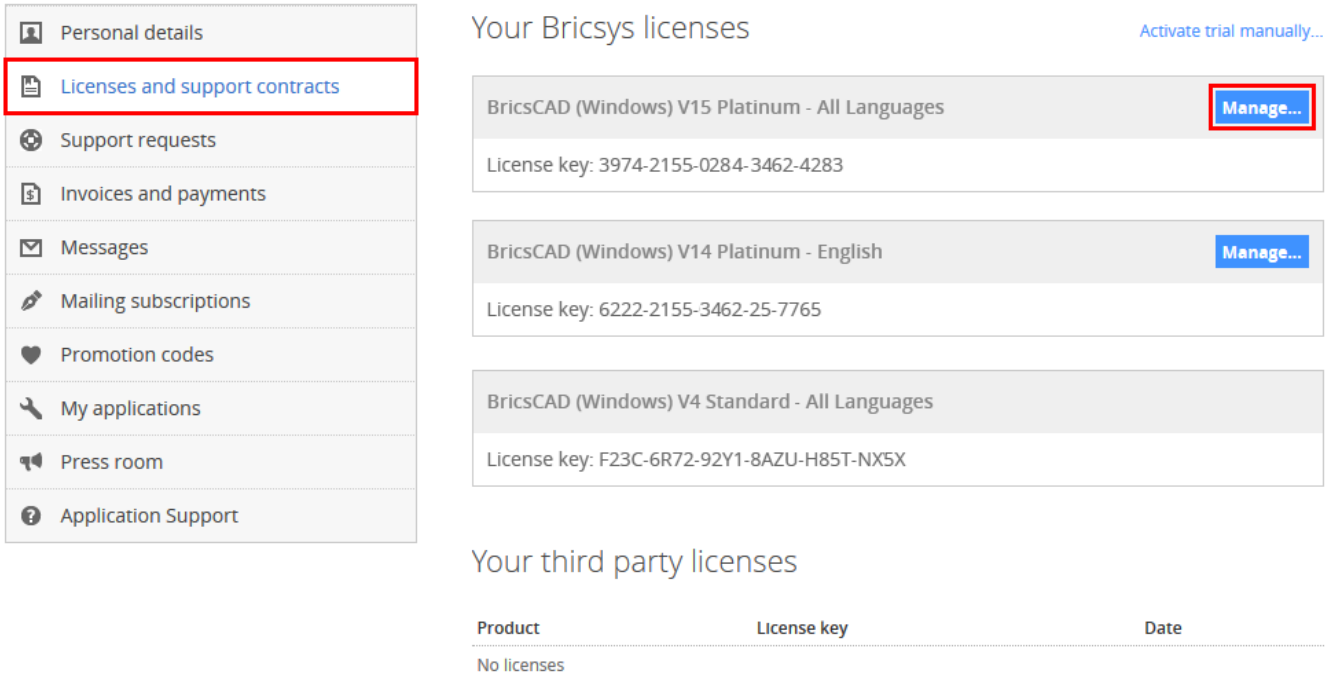

6. Click the **Activate** button of the license you want to activate.
7. In the Host ID field, paste the computer host ID of the computer you want to install BricsCAD on.(1.57 on the following page)
8. Click the **Activate** button. A license file is generated and made available for download.
9. Click the **Download License File** button. The license file BricsCAD.lic is downloaded to your default download folder.
10. Copy the license file to the server, in the Bricsys Network License Manager installation folder **(by default : C:\Program Files (x86)\Bricsys\Bricsys Network License Manager)**.
11. Perform **reread/restart servers** from RLM web UI: localhost:5454, in order for the Reprise license manager to use the .lic file.

NOTE Manually activated licenses cannot be deactivated.

Figure 1.57

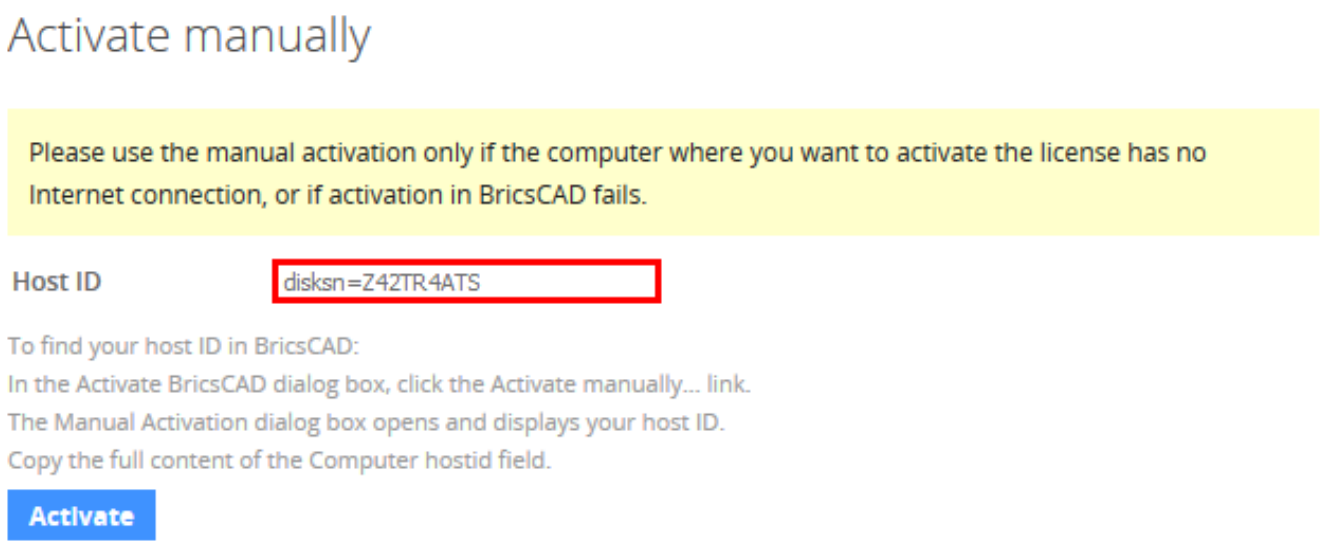
Activate manually
Please use the manual activation only if the computer where you want to activate the license has no Internet connection, or if activation in BricsCAD fails.
Host ID
disksn=Z42TR4ATS
To find your host ID in BricsCAD:
In the Activate BricsCAD dialog box, click the Activate manually... link.
The Manual Activation dialog box opens and displays your host ID.
Copy the full content of the Computer hostid field.
Activate

1.6.9 Safe Mode

Starting with V20, the program can be launched in safe mode (7.6.3), using the SAFEMODE system variable. This temporarily suppresses all third party plugin code, enablers, and user lisp files from loading in the current session. Starting in a clean environment can help to eliminate potential causes of a crash.

1.6.10 Trial mode

BricsCAD can run in trial mode for a 30 days period. After this period, a valid commercial license needs to be activated.

To activate BricsCAD in trial mode

If your computer is not connected to the Internet, activation can be done manually via another computer (which is connected to the Internet). See Activate a trial manually (1.6.6).

1. Launch the BricsCAD executable, e.g. double click the BricsCAD desktop icon. The **Bricsys License Manager - Activate BricsCAD** dialog opens. (1.58)

Figure 1.58

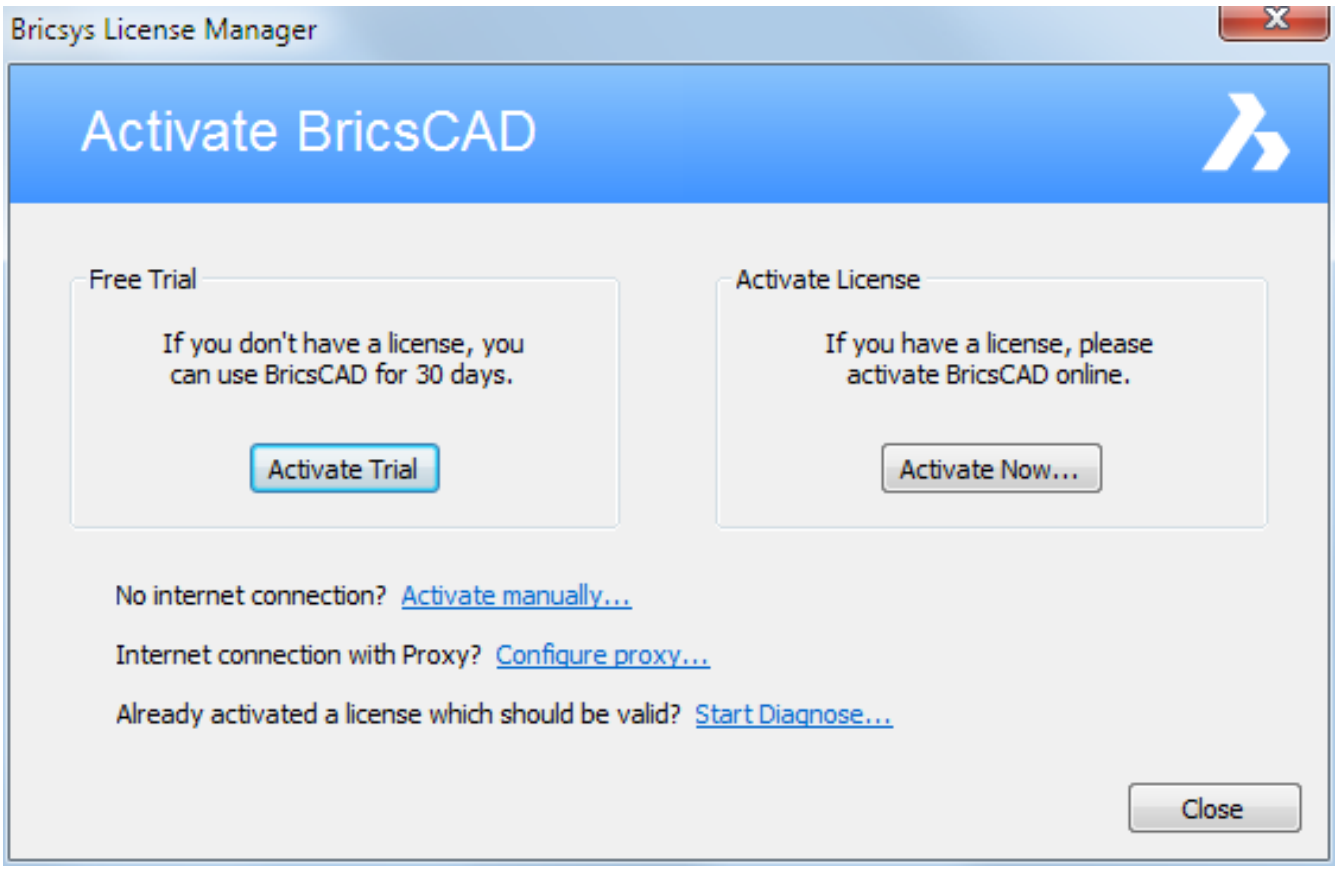

2. If your computer connects to the Internet through a proxy server, click the **Configure proxy...** link to configure the proxy settings (1.6.4).

3. Click the **Activate Trial** button.

Running BricsCAD in trial mode

Each time you start BricsCAD in trial mode the BricsCAD - Free Trial dialog opens. (1.59 on the facing page)

1. Click the **Continue** button to open BricsCAD in trial mode.

2. Click the **Enter License...** button to activate a Single or Volume license (1.6.11) or to use a Network license (1.6.12).

Figure 1.59

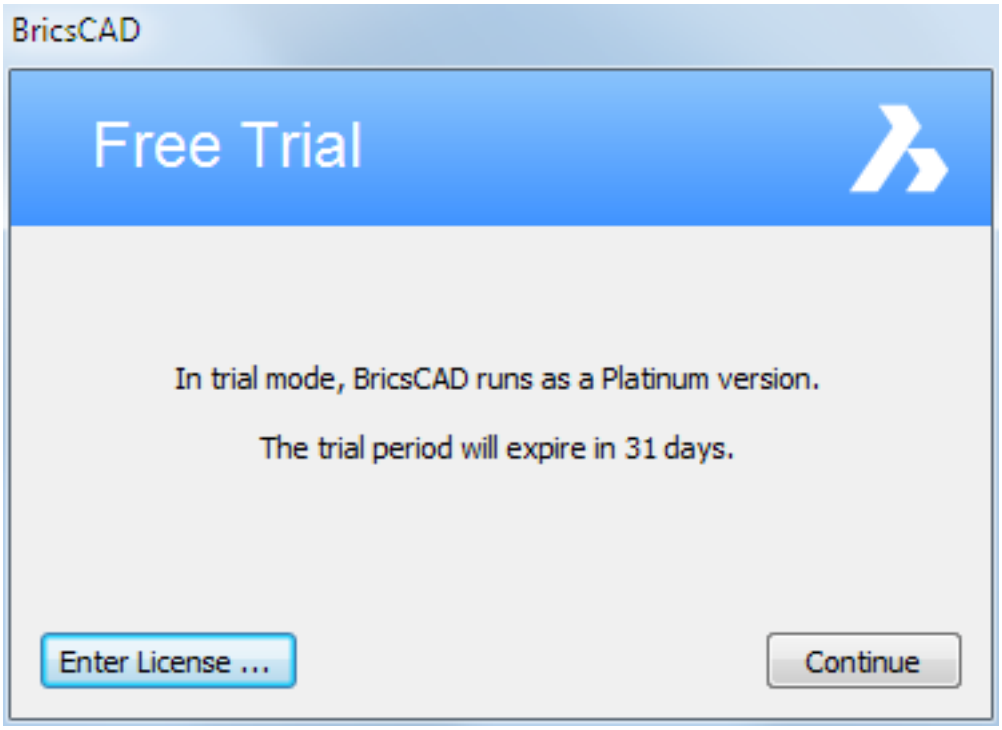

Feature levels

In trial mode BricsCAD runs as a full Ultimate version without any feature restrictions. The RunAsLevel user preference allows to run BricsCAD in a lower license level mode, e.g. an Ultimate version can be run as a Pro or a Classic, a Pro can be run as a Classic. This facilitates evaluation of the features available for each license level. To set the RunAsLevel user preference do one of the following:

- Run the RunAsLevel (6.26.50) command.
- Edit the RunAsLevel user preference in the Settings (1.10.11) dialog.

Restart BricsCAD to apply the changes.

Related topics

Configure the proxy settings (1.6.4) Activate a Single or Volume license (1.6.11) Use a Network license (1.6.12)

1.6.11 Single or Volume license

To activate a Single or Volume license

If your computer is not connected to the Internet, activation can be done manually via another computer (which is connected to the Internet). See Activate a Single or Volume license manually (1.6.7).

1. Do one of the following:
   - The first time BricsCAD is started - In the Activate BricsCAD dialog, click the **Activate Now... button.**
   - When starting BricsCAD in trial mode - In the Free Trial dialog, click the **Enter License...** button.
   - When replacing or upgrading an existing license - In the Help menu, choose **License Manager...** . See the LicenseManager (6.20.21) command.
2. Check the **Single User or Volume License Key** option.
3. Enter or copy/paste your license key in the **License Key** field. (1.60)

Figure 1.60

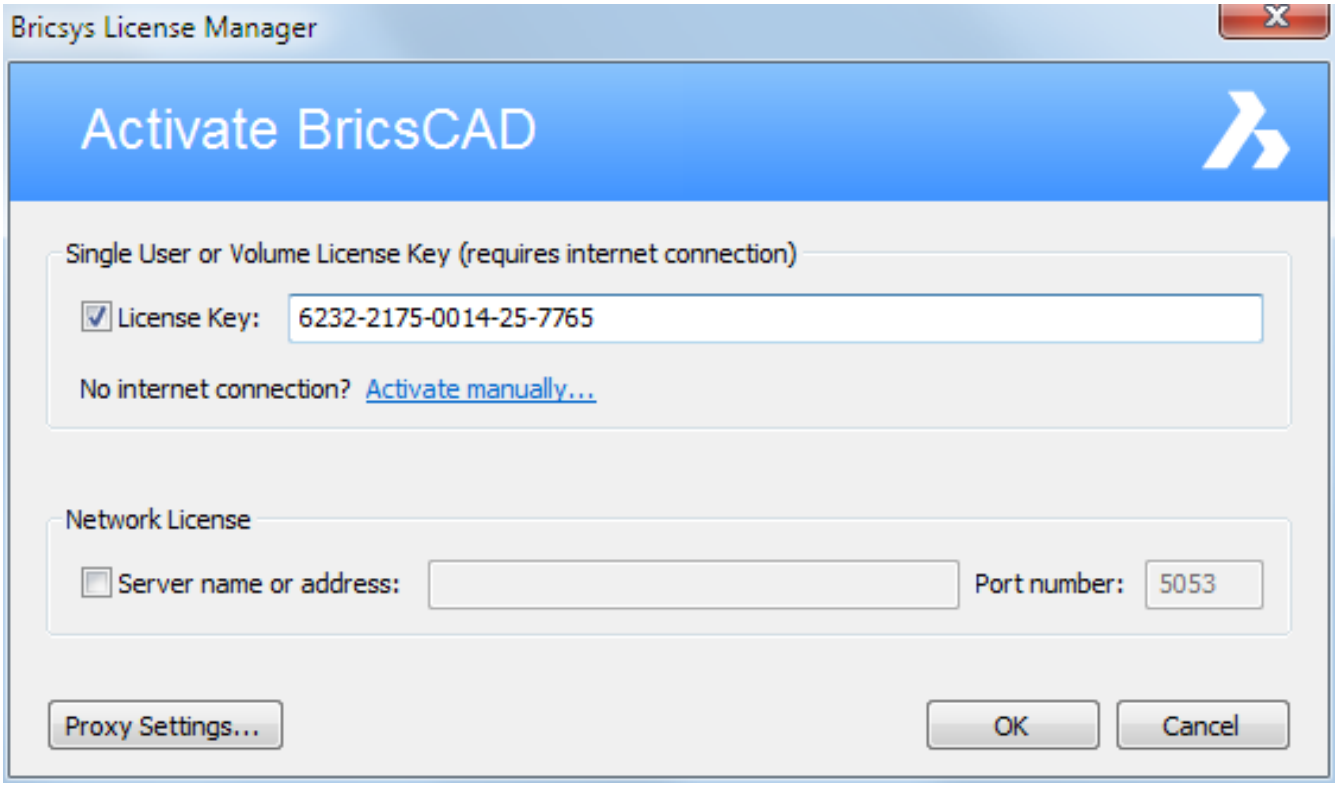

4. If your computer connects to the Internet through a proxy server, click the **Proxy Settings...** button to configure the proxy settings (1.6.4).
5. Click the **OK** button. (1.61 on the facing page)
6. Click the **I understand** button to conclude.

Figure 1.61

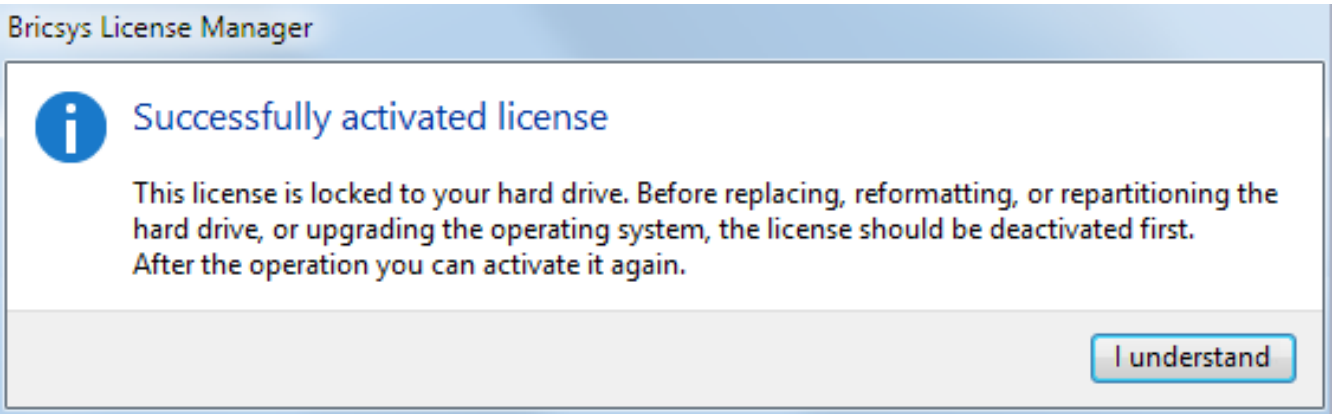

Related topics

Configure the proxy settings (1.6.4) Deactivate a license (1.6.14)

1.6.12 Network license

The network administrator first needs to set up a network license server (1.6.15). The license server must be started and the Network license must be activated on the server.

To use a network license on a client computer

Once the Network license is activated on the license server, the Network license can be used on client computers.

1. Do one of the following:
   - The first time BricsCAD is started - In the Activate BricsCAD dialog, click the **Activate Now...** button.
   - When starting BricsCAD in trial mode - In the Free Trial dialog, click the **Enter License...** button.
   - When replacing or upgrading an existing license - In the Help menu, choose **BricsCAD License...** . The Licensing Information dialog opens. Click the **Modify...** button

   The Activate BricsCAD dialog opens.

3. Check the **Network License** option.
4. Type the host name or IP address of the license server in the **Server name or address** field. (1.62)

Figure 1.62

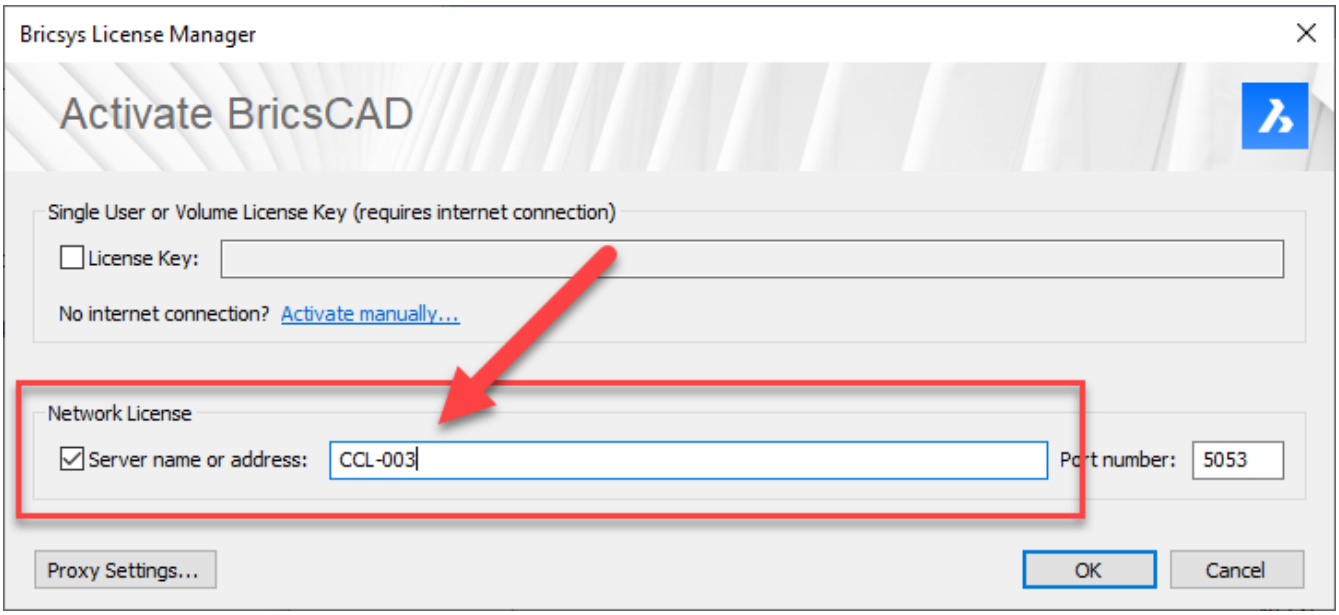

5. Optional) Type the port number in the **Port Number** field.

5. If your computer connects to the license server through a proxy server, click the **Proxy Settings...** button to configure the proxy settings for a network license (1.6.4).

6. Click the **OK** button.

To roam a network license on a client computer

A network license can be roamed in order to use BricsCAD without connection to the license server (work outside of the office, at home, ...). When a network license is used on the client computer, the Roaming... button is displayed in the In the Licensing Information dialog. (1.63 on the facing page)

1. Click the **Roaming...** button. The Roaming dialog opens. (1.64 on the next page)
2. Enter the number of days you want to checkout the license for roaming, then click the **Checkout** button
3. (Optional) Check the check box if you want to automatically refresh the roaming period whenever your computer is connected to the server.
4. Re-start BricsCAD to apply the changes.

Tutorial: How to roam with a network license Click here (1.1.3) to watch

Figure 1.63

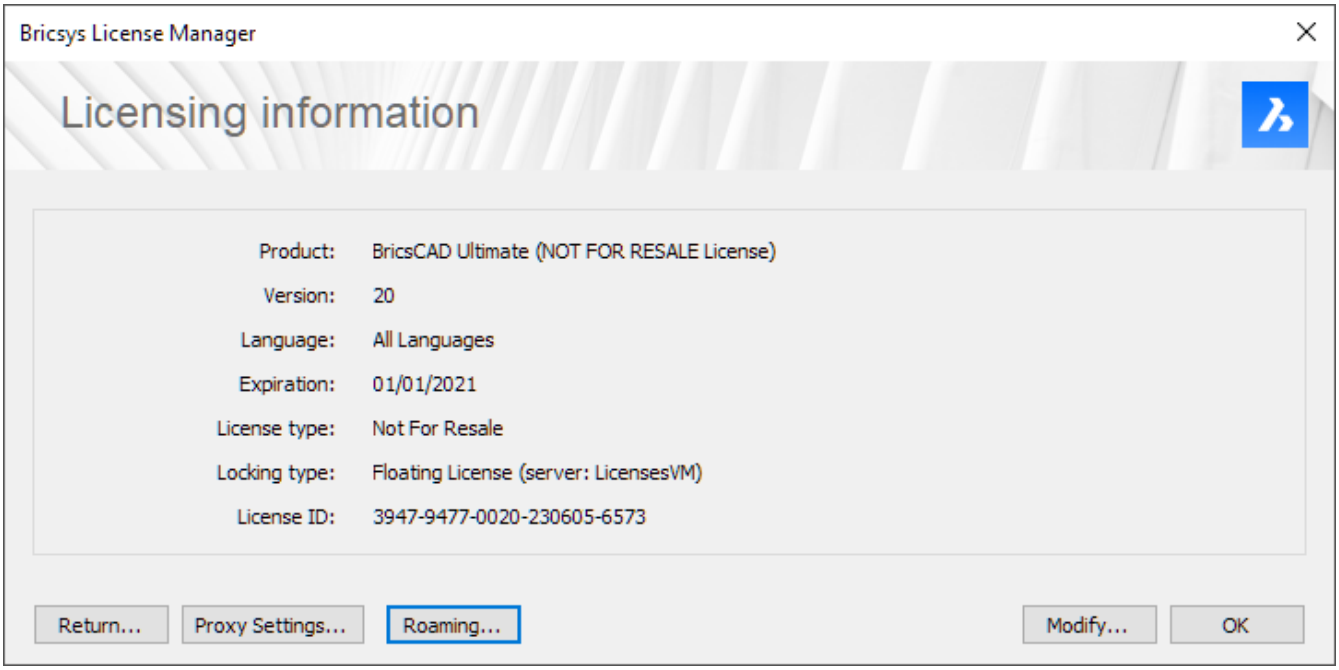

Figure 1.64

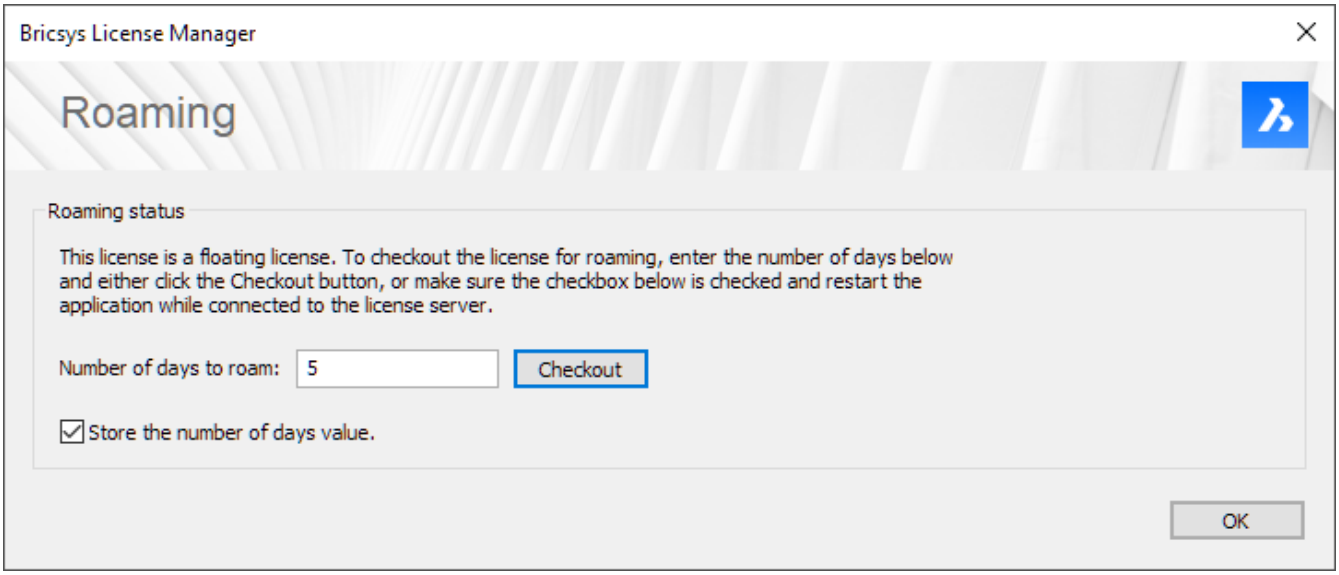

To return a roamed license to the server

If you are connected to the server, a roamed license can be returned to the server.

1. In the Licensing Information dialog, click the **Roaming...** button. The Roaming dialog opens. (1.65)

Figure 1.65

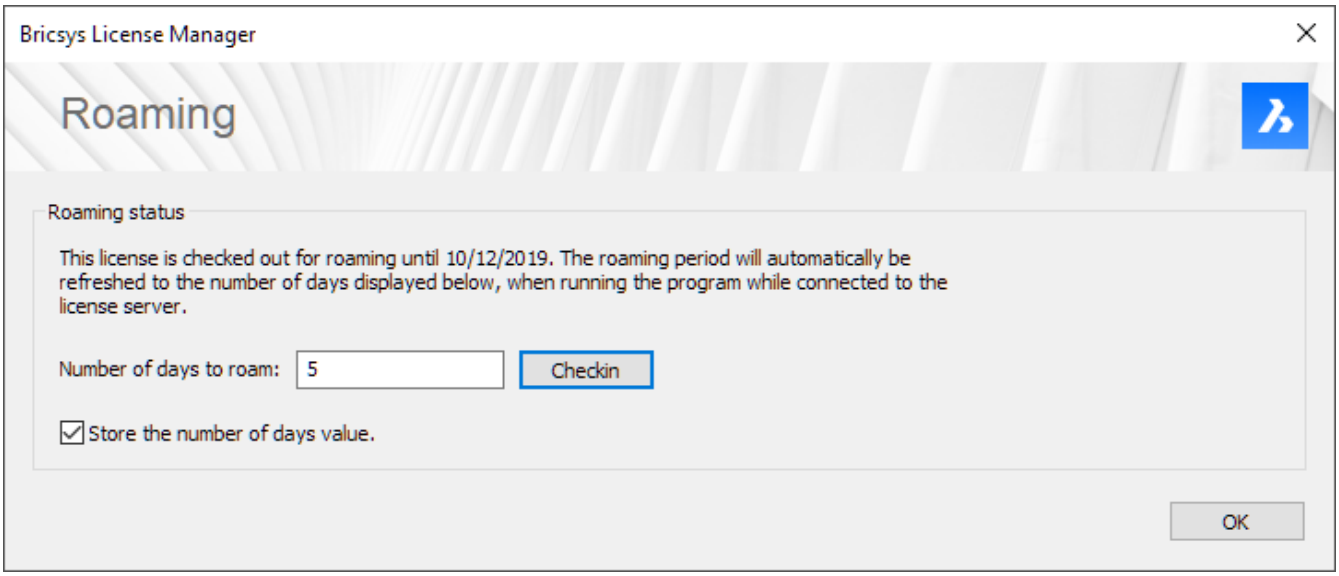

2. Click the **Checkin** button
3. Re-start BricsCAD to apply the changes.

Related topics

Configure the proxy settings (1.6.4) Network license server setup (1.6.15) Roaming licenses (server side) (1.6.16)

1.6.13 Modification

The BricsCAD license modification always requires an Internet connection.

To modify a BricsCAD license

Use this procedure to:

- Upgrade a license (e.g. from Single Classic to Single Platinum). The old key is no longer valid then.
- Replace a license (e.g. a Single Classic by a Network Pro). The old key is deactivated automatically and is available to be activated on another computer.

1. In the **Help** menu, choose **License Manager...** , then click **Manage License** on the Bricsys License Manager dialog box. (1.66)

Figure 1.66

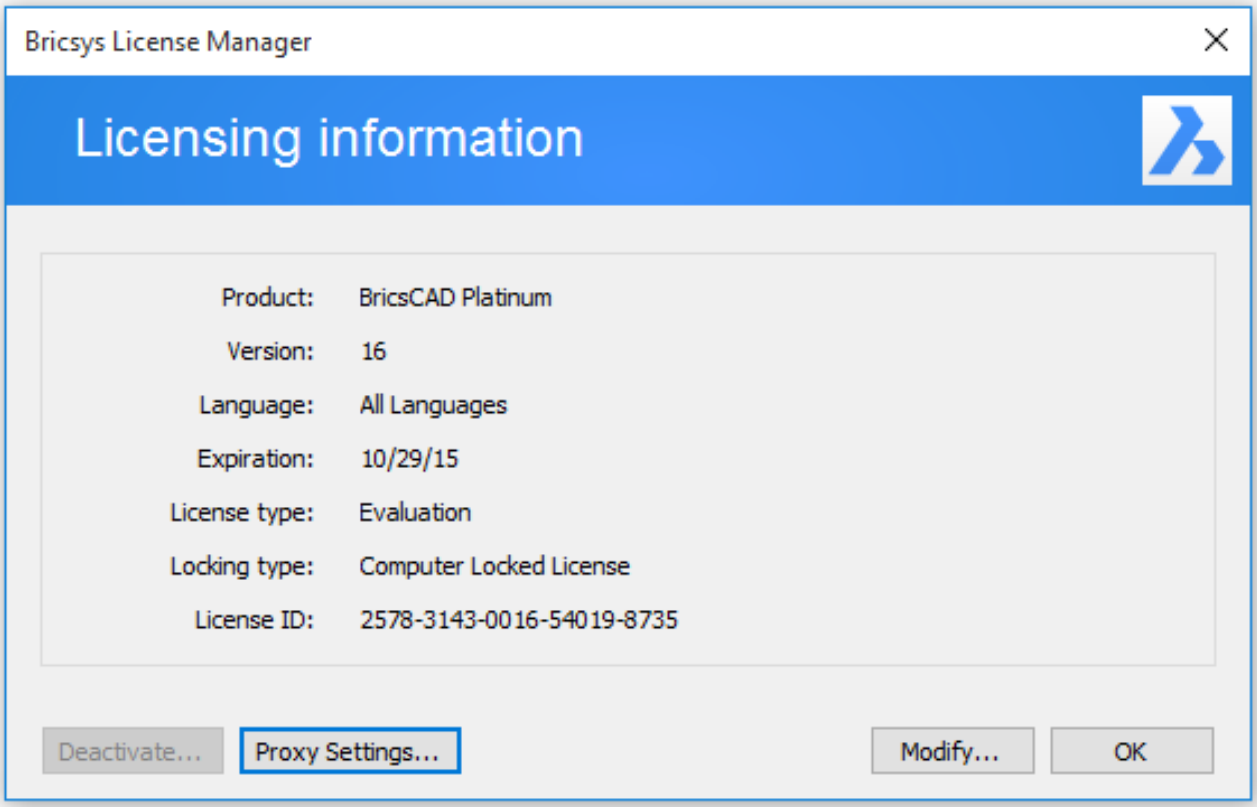

2. Click the **Modify...** button to activate another Single or Volume license (1.6.11), or to use another a Network license (1.6.12).

Related topics

Configure the proxy settings (1.6.4)

1.6.14 Deactivation

The BricsCAD license deactivation always requires an Internet connection. Licenses cannot be deactivated manually via another computer (which is connected to the Internet). Single and Volume licenses manually activated, Network and trial licenses cannot be deactivated. The chart below explains how a BricsCAD license can be deactivated. If the deactivation is not possible, the license can be revoked. (1.67 on the facing page)

Figure 1.67

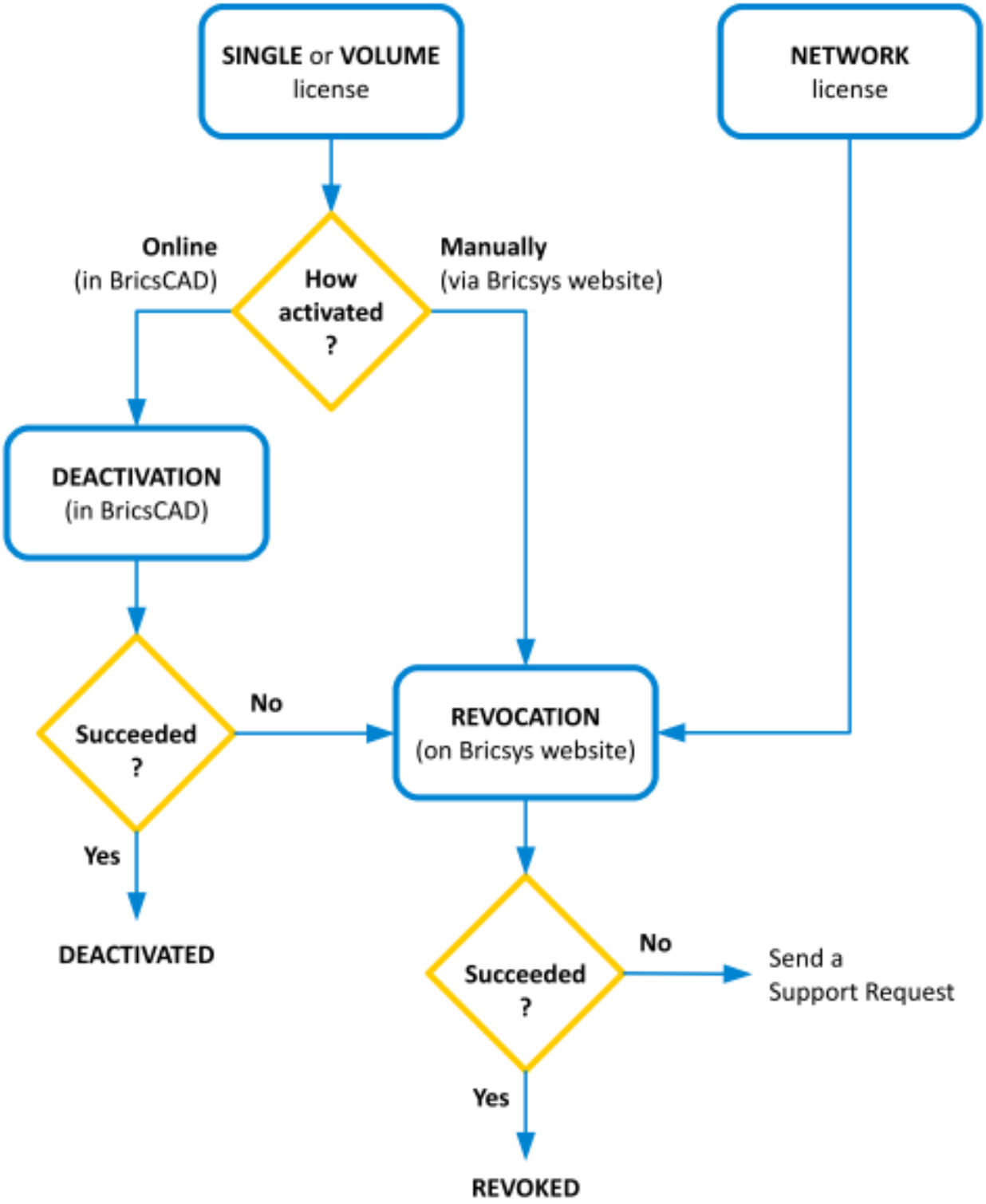
SINGLE or VOLUME license
NETWORK license
Online (in BricsCAD)
How activated ?
Manually (via Bricsys website)
DEACTIVATION (in BricsCAD)
Succeeded ?
No
REVOCATION (on Bricsys website)
Yes
DEACTIVATED
Succeeded ?
No
Send a Support Request
Yes
REVOKED

To deactivate a license

Use this procedure to:

- Migrate a license to another computer.
- Remove BricsCAD permanently from a computer.
- Be able to reactivate BricsCAD after installing a new hard disk, changing partitions or upgrading the operating system.

1. In the Help menu, choose **License Manager...** or launch the LicenseManager (6.20.21) command. The Bricsys License Manager dialog displays: (1.68)

Figure 1.68

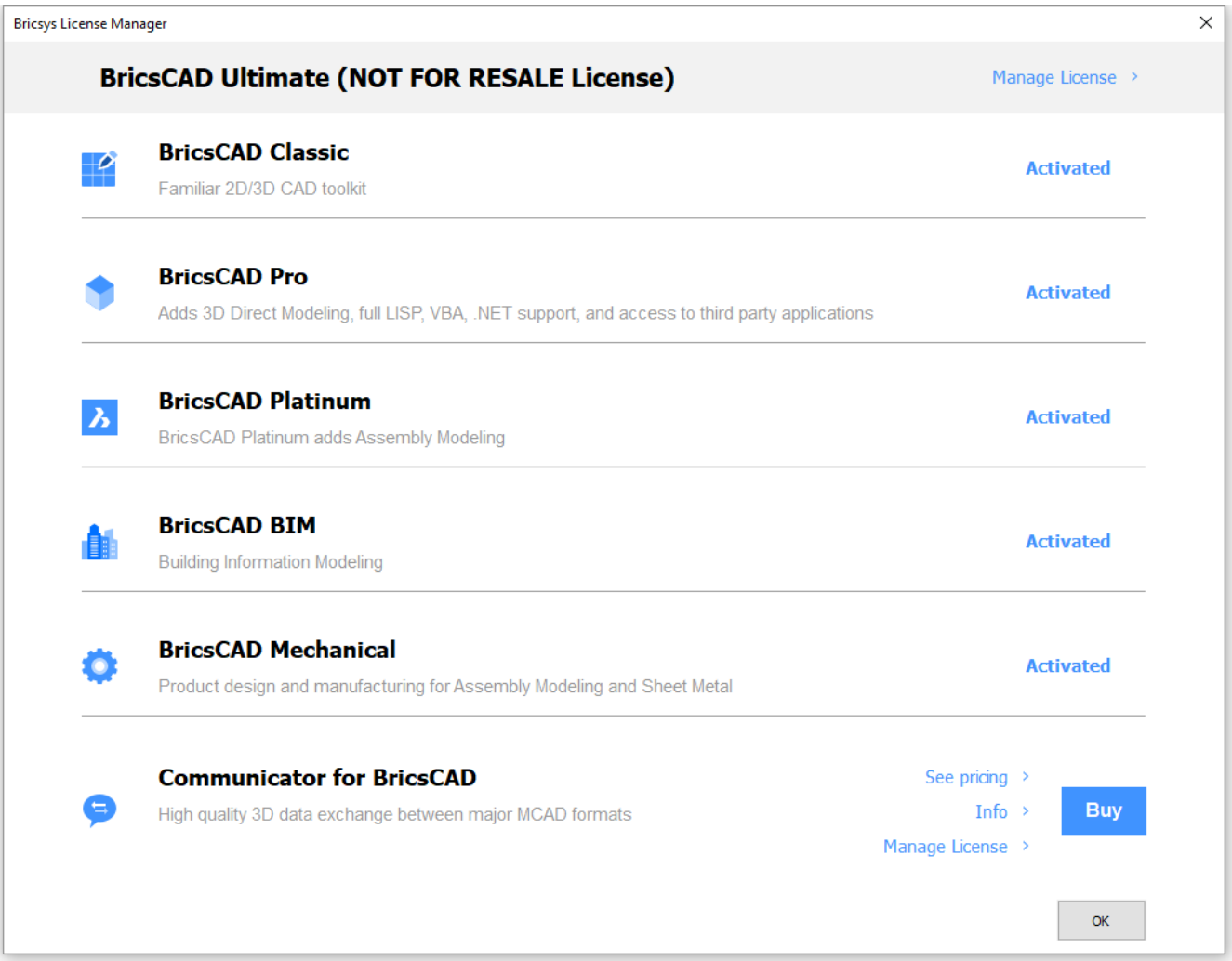

2. Click **Manage License >** at the top right corner of the dialog. The Licensing information dialog displays: (1.69 on the facing page)

3. If your computer connects to the Internet through a proxy server, click the **Proxy Settings...** button to configure the proxy settings (1.6.4).

4. Click the **Deactivate...** button. (1.70 on the next page)

5. Click the **Yes** button on the confirmation dialog box to deactivate the license. The license is deactivated now and is available to be activated on another computer.

Figure 1.69

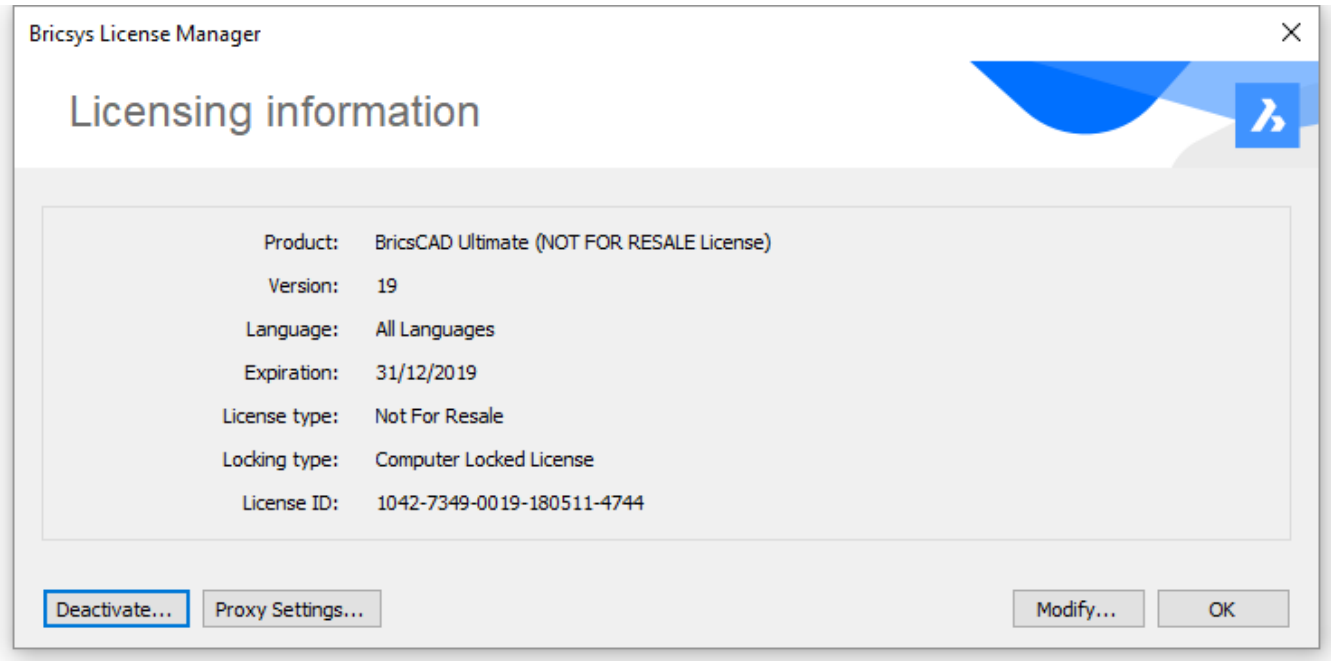

Figure 1.70

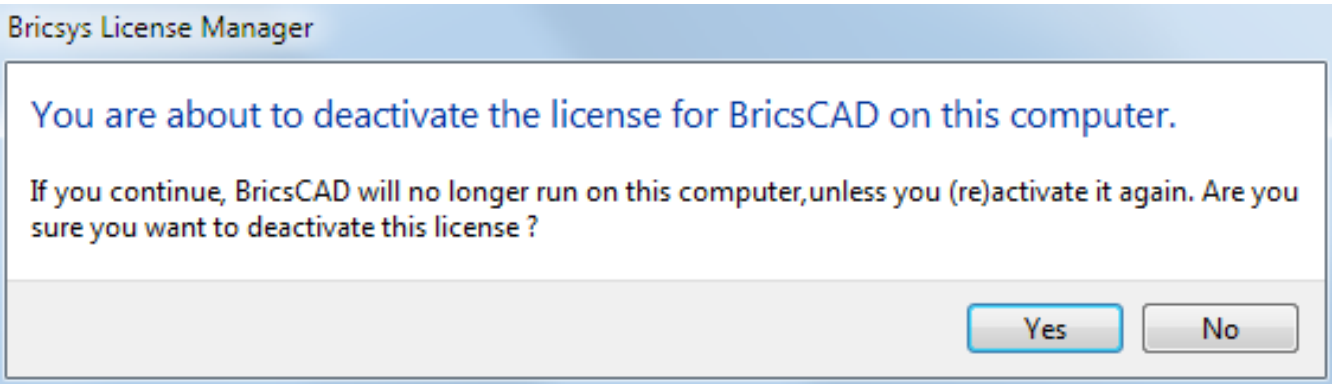

To revoke a license

In last resort, only if deactivation is not possible. Use this procedure to:

- Deactivate a Single or Volume license manually activated, or a Network license .
- Be able to reactivate BricsCAD after a hard disk crash.
- Be able to reactivate BricsCAD after installing a new hard disk, changing partitions or upgrading the operating system.
- Migrate a license to another computer.
- Remove BricsCAD permanently from a computer.

1. Log in to the Bricsys website. Make sure you log in with the Bricsys account containing your licenses.
2. With the Internet connected computer, go the Bricsys website.
3. Click the **My Account** icon ( ), then choose **Manage Licenses** in the menu. (1.71 on the following page)
4. Hover over the license key of the license you want to revoke and click on the pencil icon ( ). (1.72 on the next page)
5. Click the **X** icon to revoke the the license. (1.73 on the following page)

Figure 1.71

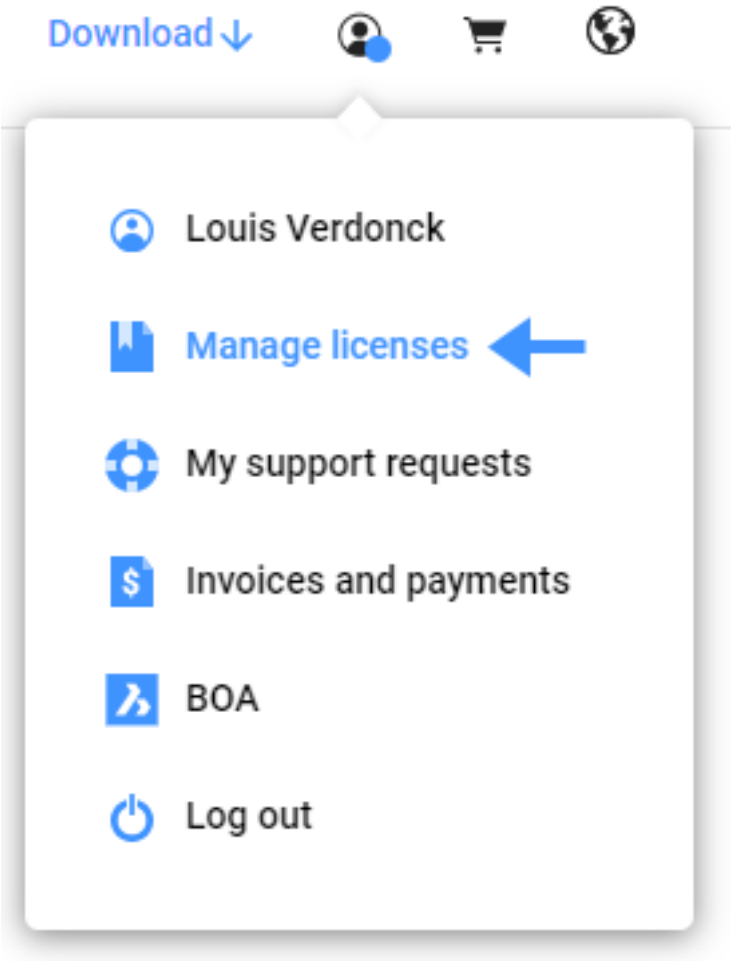

Figure 1.72

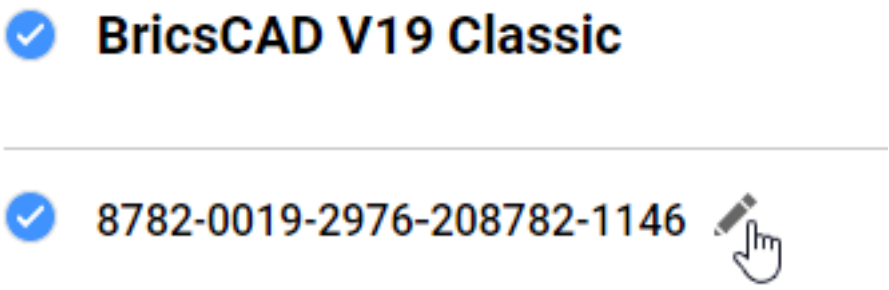

Figure 1.73

Related topics

Configure the proxy settings (1.6.4)

1.6.15 Network license server

To make a Network license available in BricsCAD on client computers, a network license server from Reprise Software needs to be installed first by the network administrator. The Bricsys Network License Manager is a separate program which will install the server. After starting the network license server, it can be completely configured by using a web interface. Just like BricsCAD needs a license file to run, the server also needs a Network license file that can be activated online or manually. A Network license can only be activated once and it is locked to the server. Once the Network license is activated and the server is started, it is possible to use the Network license in BricsCAD, on a client computer. **Note:** Reprise Software doesn't offer a network license server on Mac. However, it is possible to install a Windows or Linux network license server in order to serve licenses on Mac client computers.

Related topics

Windows network license server setup (1.6.16) Linux network license server setup (1.6.17) Server administration (1.6.18) Use a Network license (1.6.12) RLM License Administration Manual RLM

1.6.16 Windows network license server setup

Tutorial: BricsCAD Network License Setup Click here to watch

Install the Bricsys Network License Manager

Download and install the Bricsys Network License Manager on the computer that will be used as network license server. Download Bricsys Network License Manager (Windows) Double-click the installation MSI file in order to proceed with the installation:

1. Accept the terms of End User License Agreement.
2. Accept the Destination folder.
3. Click the Install button.

The Additional Tasks dialog displays 3 options. If checked, these options will be performed after the installation. (1.74)

Figure 1.74

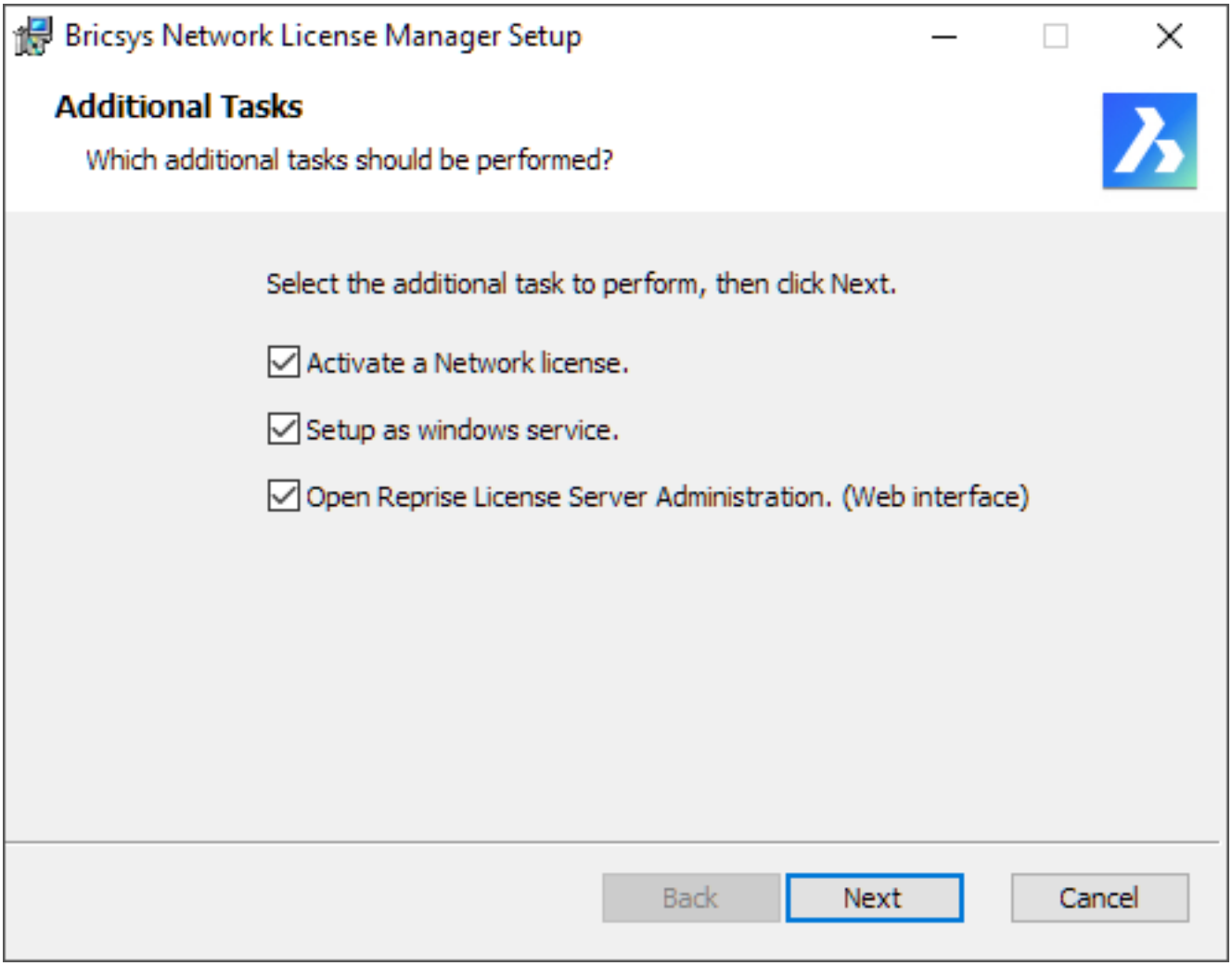

Activate a Network license After the installation, opens the Bricsys Network License Manager , asking you to activate a Network license. You can later open the Bricsys Network License Manager by clicking the License activation shortcut in the Start menu.

Setup as Windows service Each time you start Windows, the license server will be automatically started as a service. To do this later on, following command in elevated command prompt: rlm.exe-dlog rlm.log-install_service.

Open Reprise License Server Administration (Web interface) After the installation, open the Reprise License Server Administration web interface where you can manage all about the network license. You can later open the Reprise License Server Administration by clicking the License Server Administration shortcut in the Start menu. **Note:** By default, these 3 options are disabled when installing via the command line. See Installation from the command line (1.6.16).

New installation

In the Additional Tasks dialog, all options should be checked. (1.75)

Figure 1.75

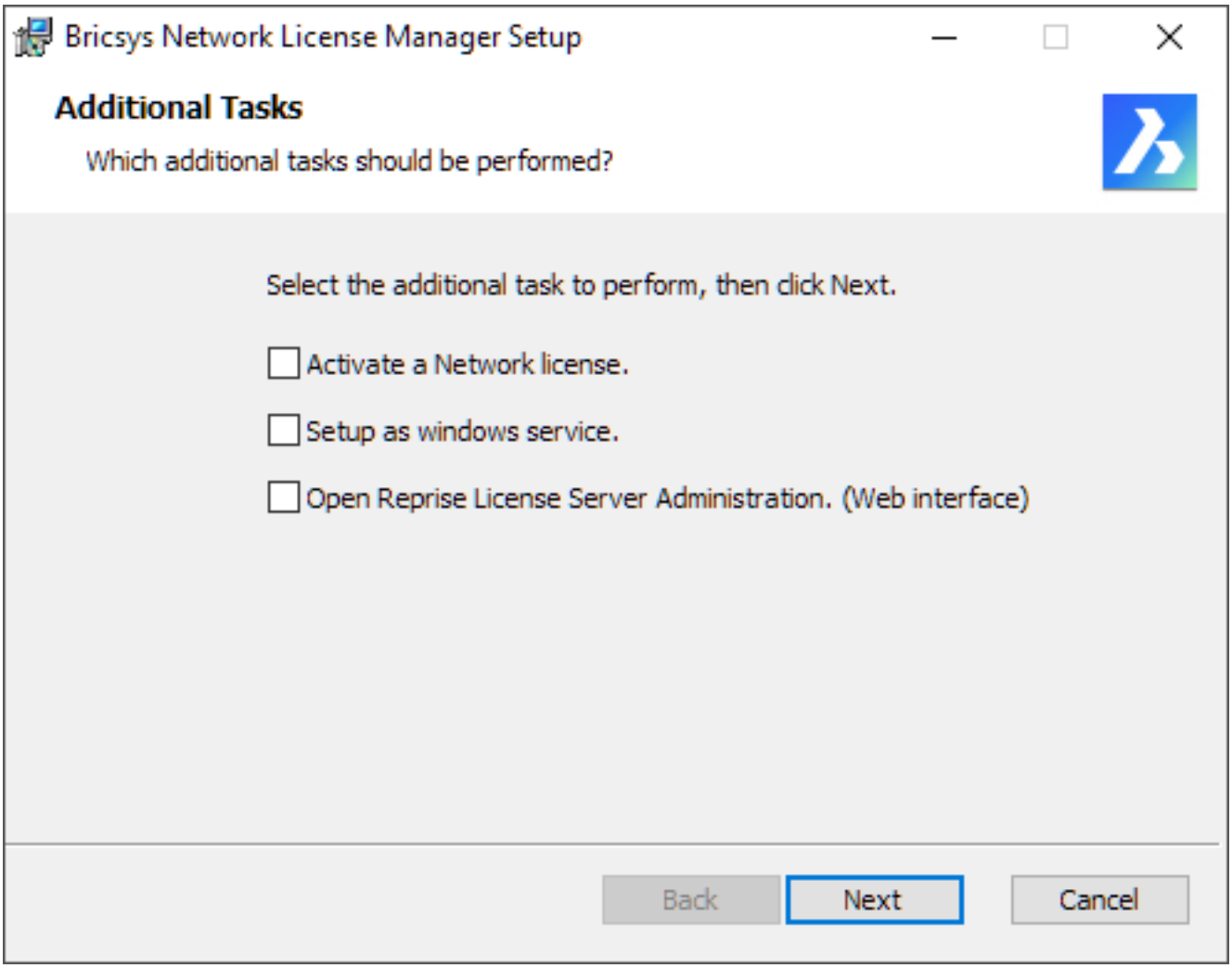

To install a new network license on an existing license server

1. In the Start menu, click the License activation shortcut to open the Bricsys License Manager .
2. In the Bricsys License Manager , enter the new network license, then click the OK button.
3. In the Start menu, click the License server administration shortcut to open the Reprise License Server Administration .
4. In the Reprise License Server Administration , click the Reread/restart servers option in the left menu.
5. Click the REREAD/RESTART button.

To upgrade the Bricsys Network License Manager

1. Download and install the Bricsys Network License Manager on the computer is used as network license server.
2. In the Additional Tasks dialog, all options should be unchecked.
3. The installation restarts the license server.

Installation from the command line

The Network License Manager can be installed from the command line. By default, options Activate a Network license , Setup as Windows service and Open Reprise License Server Administration (Web interface) are disabled when installing via the command line. To enable these options, use the respective parameters ACTIVATELICENSE , INSTALLSERVICE and OPENWEBINTERFACE . For example, **msiexec /qb /i Bricsys-NetworkLicenseManager.msi ACTIVATELICENSE=1 INSTALLSERVICE=1** will just show the activation dialog and install as a service without showing the web interface.

NOTES

- For more options, type: **msiexec /?** at the command prompt.
- On the Microsoft website, you can find more information about the **msiexec** command.

Activate the Network license

The Network license must be activated on the license server. If your computer is not connected to the Internet, activation can be done manually via another computer (which is connected to the Internet). See Activate a Network license manually (1.6.8).

1. In the Start menu, click the **License Activation** shortcut. The Activate Network License dialog box opens. (1.76)

Figure 1.76

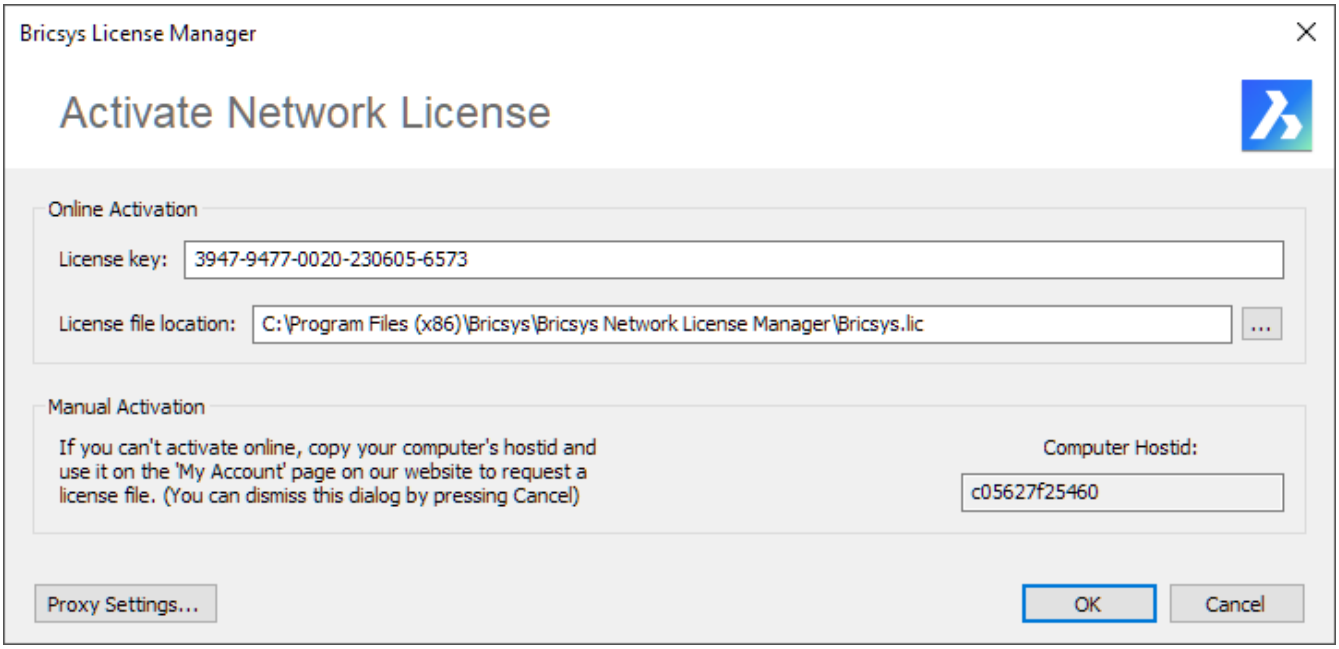

2. In the License key field, enter your Network license.
3. In the License file location field, the location of the license file must be the Bricsys Network License Manager installation folder.
4. Click the **OK** button. (1.77 on the following page)

Note: Network licenses cannot be deactivated.

Figure 1.77

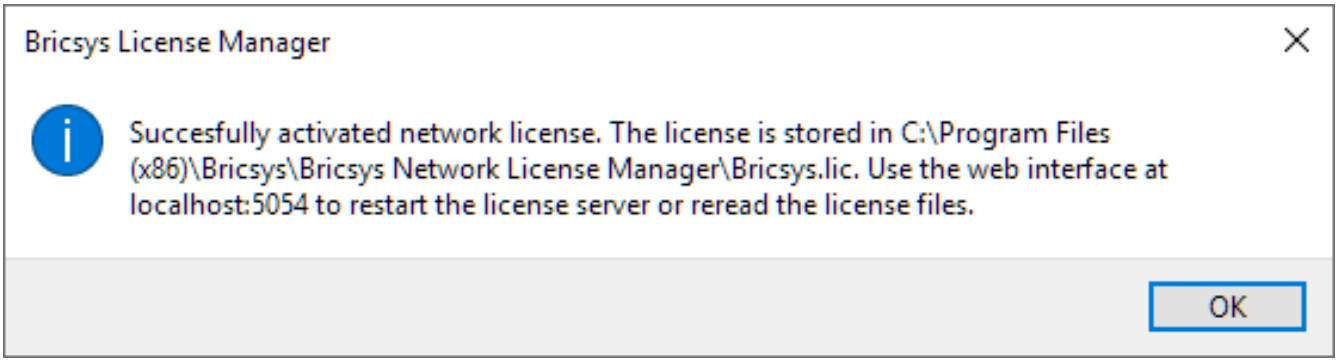

Start the Network license server

The Network license server is automatically started/restarted after the installation. However, you can start it manually if necessary. In the Start menu, click the **License Server** shortcut. The server is now started and can be now configured via the Network License Server Administration (1.6.18). Once the Network license is activated and the server is started, the server is ready to serve licenses. It is now possible to use the Network license (1.6.12) in BricsCAD, on a client computer.

Roaming

With a Network license, you have the ability to allow a floating license to roam to a system which will subsequently be disconnected from the network. The resulting license can be used for the number of days specified when the license was set to roam, and is checked back in automatically at the end of this time. In addition, you can return the roamed license back to the license pool early if this is desired. The license file(s) on the network license server contain(s) a parameter **max_roam_count**. This is set to the total number of seats on a network license by default. See also Roaming (1.6.12) on the client side.

Related topics

Configure the proxy settings (1.6.4) Linux Network license server setup (1.6.17) Server administration (1.6.18) Use a Network license (1.6.12) Roaming licenses (client side) (1.6.12) RLM License Administration Manual RLM FAQ

1.6.17 Linux network license server setup

Tutorial: BricsCAD License Server Setup Click here (1.1.2) to watch

Install the Bricsys Network License Manager

Download and install the Bricsys Network License Manager on the computer that will be used as network license server. Download Bricsys Network License Manager (Linux) Extract Bricsys-NetworkLicenseManager.tgz into any folder (command line: tar xvzf Bricsys-NetworkLicenseManager.tgz).

1. Start the application rlm in that folder (command line in that folder: ./rlm).
2. Open a browser at **http://localhost:5054**.
3. On that web page, click the System Info button on the left. Copy an ethernet hostid and use this to activate your license on your My Account page on the Bricsys website.
4. When you download a license file from the Bricsys website, store it in the folder where you extracted Bricsys-NetworkLicenseManager.tgz.
5. Click the Reread/Restart Servers button.
6. Click the Status button to see the server status, on the next page click the bricsys button in the table to view Bricsys licenses.
7. Click the RLM Manual... button to learn how to configure the license server in detail. Among other things, it is explained on that page how to automatically start rlm when the server boots.

Once the Network license is activated and the server is started, the server is ready to serve licenses. It is now possible to use the Network license (1.6.12) in BricsCAD, on a client computer.

Related topics

Configure the proxy settings (1.6.4) Windows Network license server setup (1.6.16) Server administration (1.6.18) Use a Network license (1.6.12) RLM License Administration Manual RLM FAQ

1.6.18 Network license server administration

When the Network license server (also named RLM License server) is running, it can be configured using the Reprise License Server Administration web interface.

The web interface

1. (If the network license server is not running) In the Start menu, click the **License Server** shortcut (on Windows Vista or higher: right-click > Run as administrator). A console window opens.
2. Start a web browser.
3. Go to **http://localhost:5054**. The Reprise License Server Administration web interface opens. (1.78)

Figure 1.78

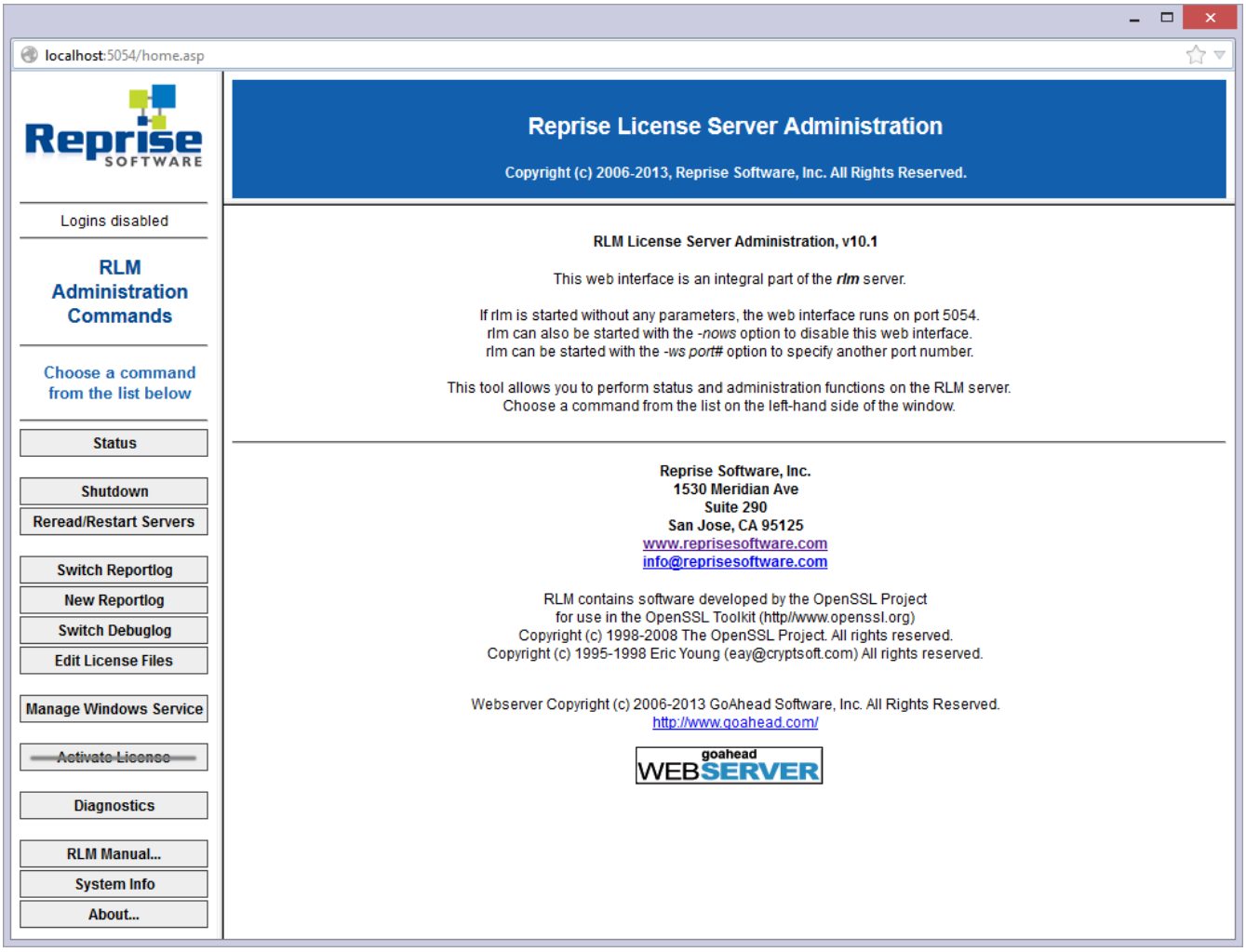

NOTES

- Do not use the **Activate License** button!
- To get an overview of all options, click the RLM Manual... button on the left or go to the RLM License Administration Manual.

Check the license and server status

You can check the status of all network licenses and of the server.

2. Click the **Status** button on the left. The page Status for "rlm" on [LicenseServer] (port 5053) opens. (1.79 on the facing page)

Figure 1.79

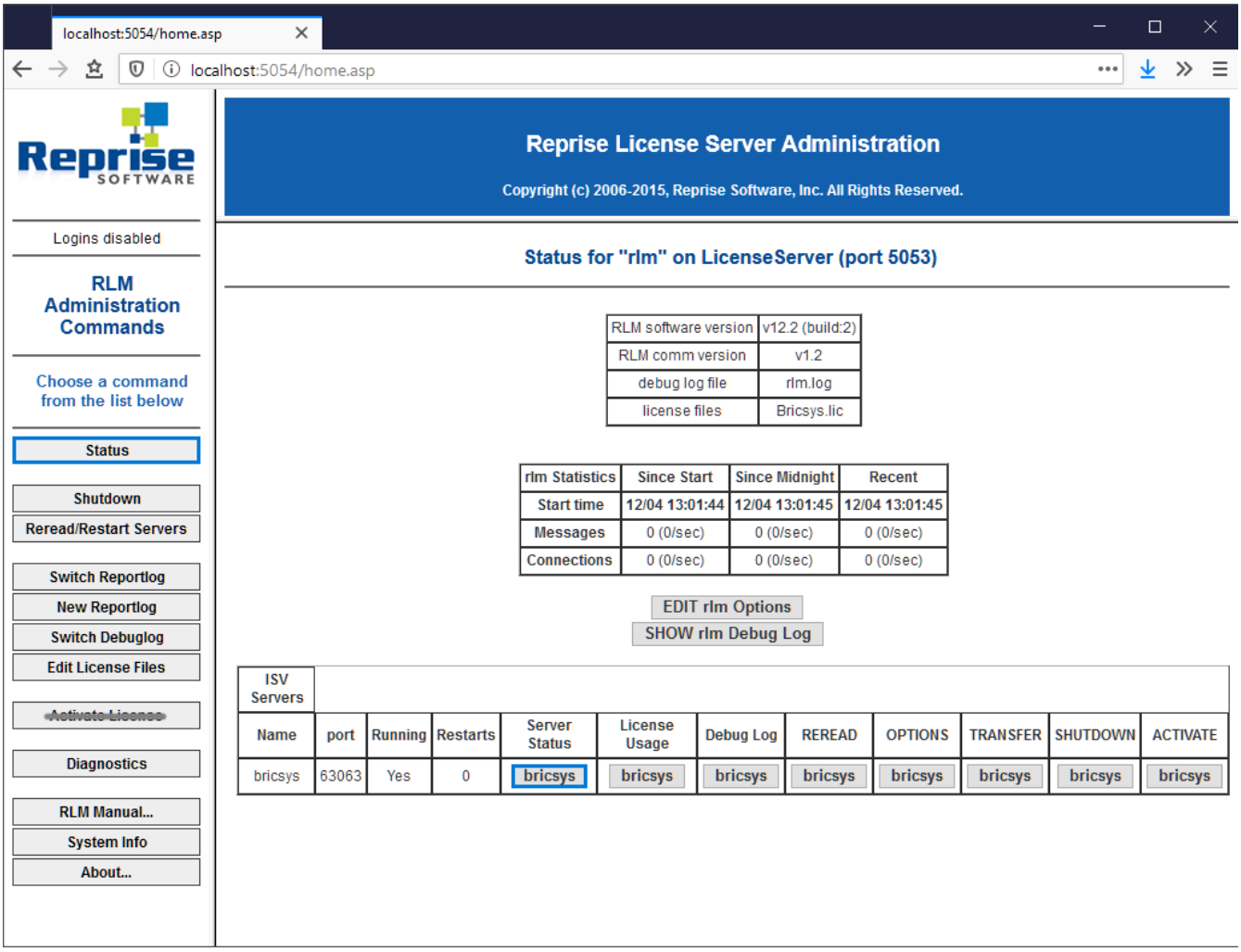

3. Click the **bricsys** button in the Server Status column of the ISV Servers table to view the status of the Bricsys Network license. (1.80 on the next page)

Figure 1.80

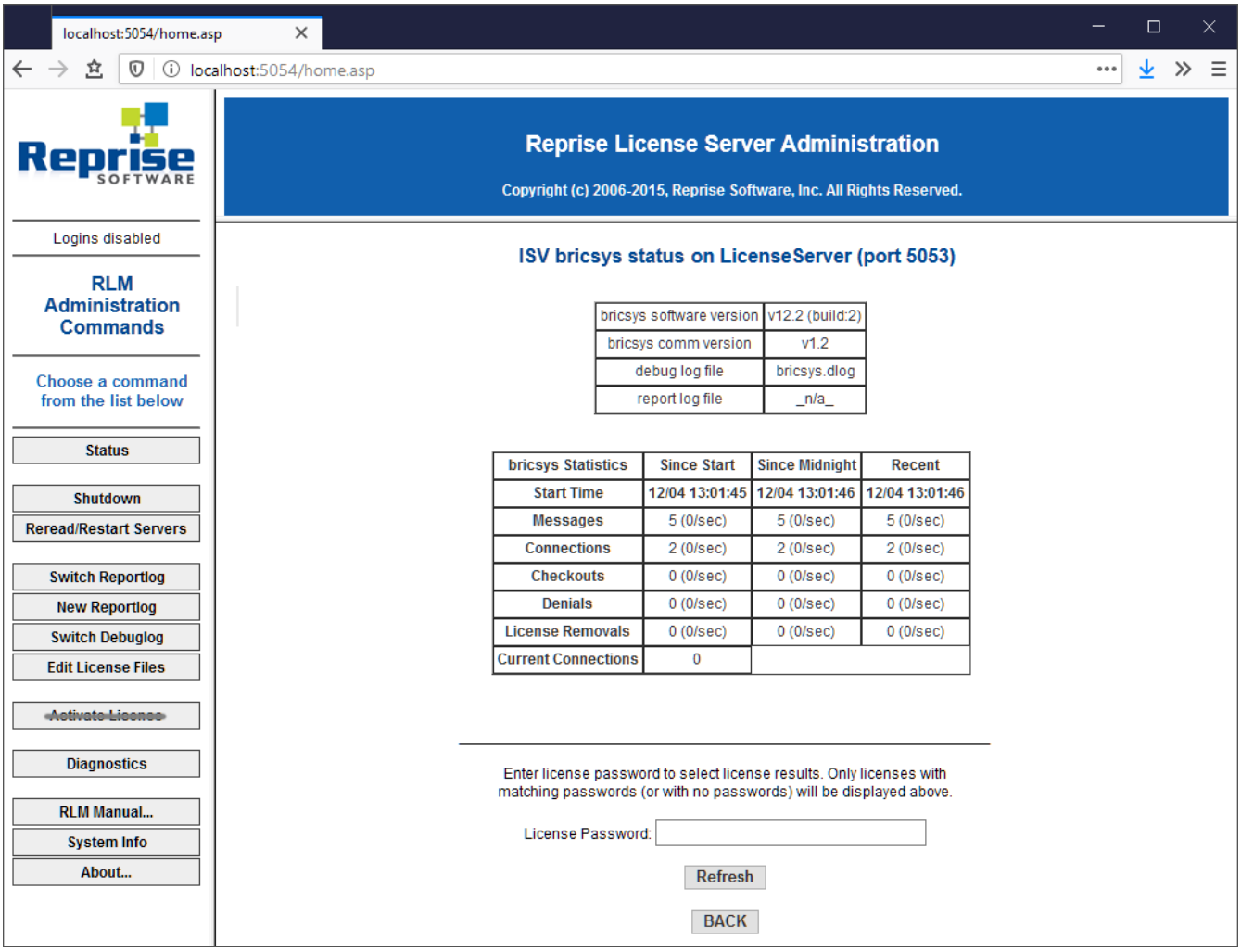

Reread the license / Restart the server

After activating a Network license while the server was running, you have to reread the license / restart the server.

1. Click the **Reread/Restart Servers** button on the left. The Reread/Restart Servers page opens. (1.81 on the facing page)
2. Click the **Reread/Restart Servers** button. The server restarts and rereads the Network license.

Figure 1.81

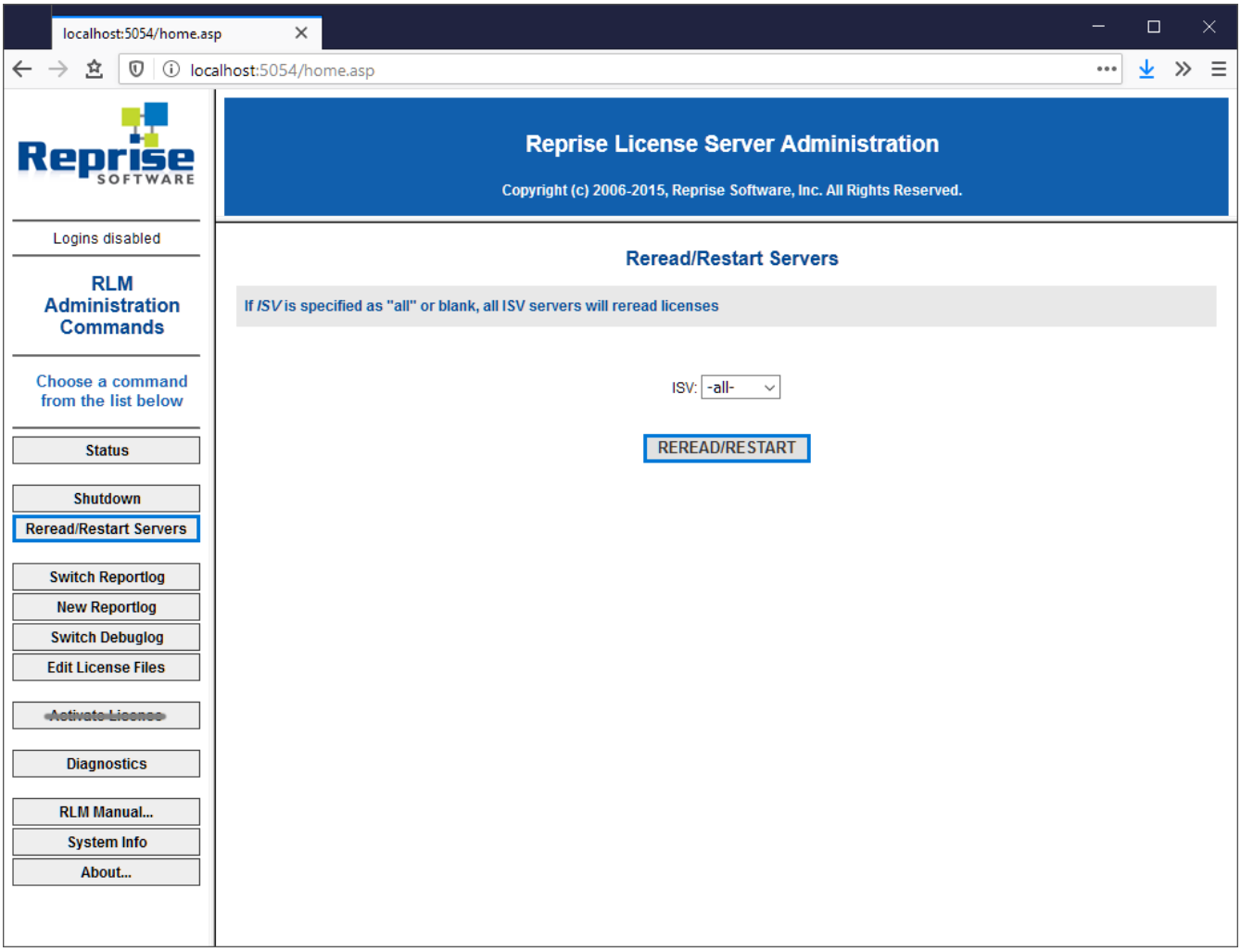

Related topics

Configure the proxy settings (1.6.4) Windows network license server setup (1.6.16) Linux network license server setup (1.6.17) Use a Network license (1.6.12) RLM License Administration Manual RLM FAQ

1.6.19 Advanced configuration

Once the Network license server is set up, BricsCAD can report error -17 when trying to connect to server. Reasons can be due to the presence of an antivirus and/or a firewall and/or a proxy server.

Antivirus

If a antivirus software is running on the server and blocking the License Server program (rlm.exe on Windows, rlm on Linux/Mac), the RLM service needs be unblocked in the antivirus. See your antivirus configuration on how to unblock services.

Firewall

If a firewall is installed between the server and BricsCAD, two port numbers need to be opened in the firewall: the port number 5053 and the port number assigned to the Bricsys license server This port number is dynamically assigned when the License Server starts. To open this port in the firewall, it must be first set in the Bricsys.lic file on the server. Proceed as follows:

1. Open the License Server Administration web interface at **http://localhost:5054**.
2. Click the **Status** button on the left. The page Status for "rlm" on [LicenseServer] (port 5053) opens.
3. In the ISV Servers table, look at the bricsys row. The port number is displayed in the second column. Copy this port number.
4. Open the Bricsys.lic file in a text editor (Notepad, Gedit, ...). The default location of the file is C:\Program Files (x86)\Bricsys\Bricsys Network License Manager. You can fix the port number by modifying the line ISV bricsys into: ISV bricsys port=[port number] where [port number] must be replaced by port number copied from the ISV Servers table. (1.82)

Figure 1.82

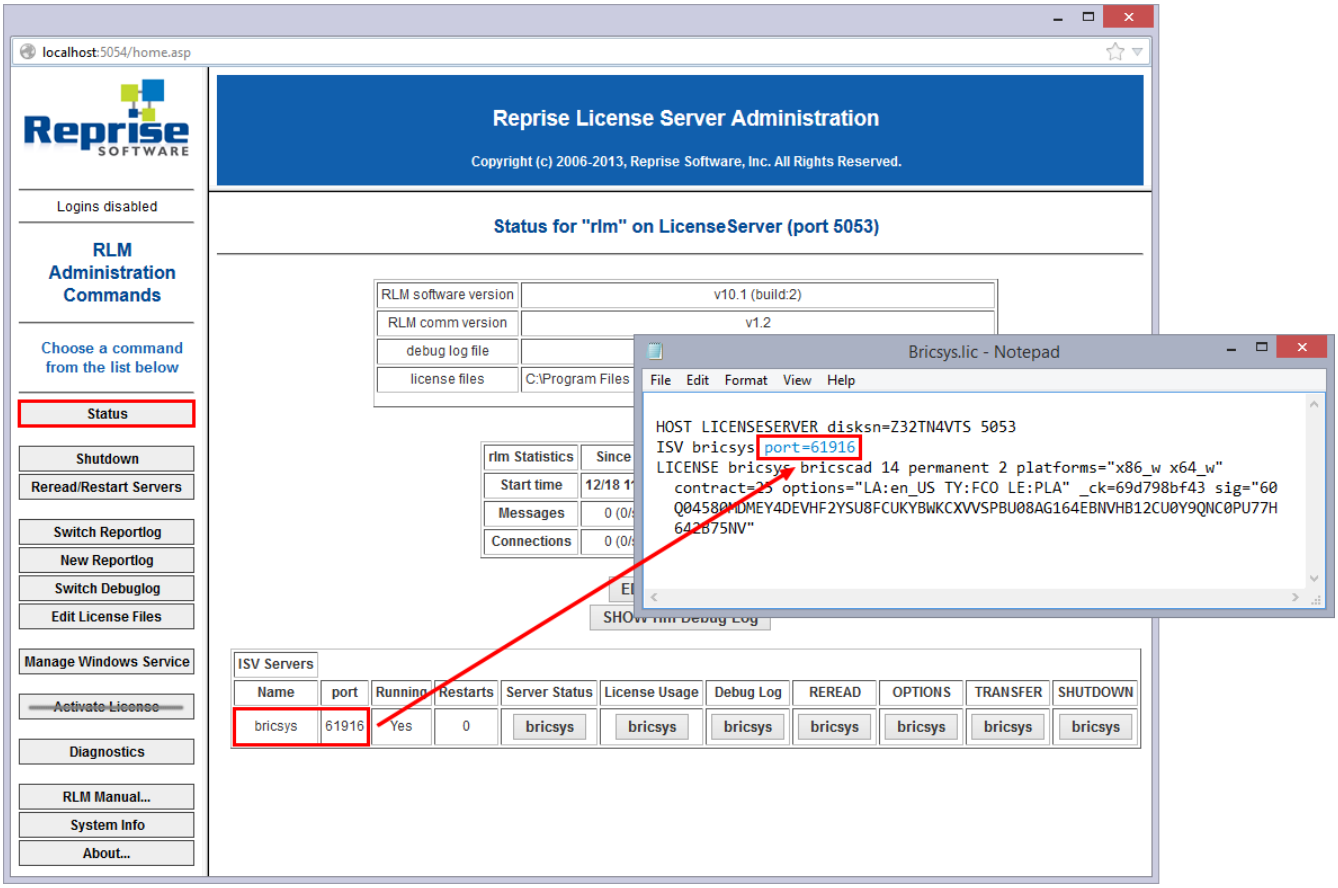

5. In the firewall, open both numbers 5053 and the port number you added in the Bricsys.lic file.
6. Shut down and restart the License Server program.

Note: If this does not solve it, add the License Server program (rlm.exe on Windows, rlm on Linux/Mac) as an exception onto the firewall exceptions, then restart the License Server again.

Proxy server

If a proxy server exists between BricsCAD and the License Server, proxy settings should be configured in BricsCAD. See how to configure the proxy settings permanently for Network License use (1.6.4).

Related topics

Configure the proxy settings (1.6.4) Network license server setup (1.6.15)

1.7 2D Drafting

1.7.1 Use the Quad to simplify working with Hatch

https://www.youtube-nocookie.com/embed/TbmCR4M1G3g BricsCAD V15 introduced a number of enhancements to editing Hatch. Coupling this with the intuitive Quad and you will speed through Hatch operations. BricsCAD V15 comes with grip editing for hatch, boundary generation, and simple hatch editing using double click. In this video we will look at these enhancements, and to speed things up we will be using the Quad, which places Hatch options at your fingertips. Back to Tutorial Overview

1.7.2 Making entities transparent

https://www.youtube-nocookie.com/embed/sWriVvS8VVU BricsCAD can display entities opaque or semi-transparent. This is done with the transparency property to individual entities, to entire layers, and to blocks. A setting in the Hatch command makes hatch patterns and fills separately transparent. This video shows you how to use the transparency property with entities, layers, and hatches. It clearly explains the difference between the Transparency command and the "CeTransparency" variable. You also learn how to change the fading of locked layers, xrefs, and references being edited. Back to Tutorial Overview

1.7.3 Copying Layouts to Model Tab

Youtube

How to use the ExportLayout command

This video shows you how to use the ExportLayout command to export a layout to .dwg file, and then how BricsCAD opens the .dwg file in model space. Sometimes it is necessary to bring layouts into the model tab. For example, some CAM programs cannot read layouts. Or you might want to save a layout and all its viewports as an independent drawing file. The ExportLayout command lets you so these things. Back to Tutorial Overview

1.7.4 Creating and Editing Associative Arrays

https://www.youtube-nocookie.com/embed/aBVlovvZAvw

How to use the ArrayPolar, ArrayPath and ArrayEdit Commands

The old Array command is a powerful way to make many copies in rectangular or round patterns. But the result is a group of independent objects, and so the arrays cannot be edited except by erasing and starting over. To the rescue are associative arrays, in which the elements of the array can be interactively adjusted during their creation, as well as after the arrays are placed in the drawing.

Interactively adjust elements of the array during their creation This video shows you how to use the ArrayPolar command to interactively create and modify polar arrays; the ArrayPath command to place objects along a path, such as a spline; and the ArrayEdit command to change the array after the fact — including replacing individual items with another object. Back to Tutorial Overview

1.7.5 Transform a smartphone into a tablet

https://www.youtube-nocookie.com/embed/o05XkMG-1FQ

Using 2D Dimensional constraints in BricsCAD

Learn how to work with 2D constraints in BricsCAD by transforming a smartphone in a tablet. BricsCAD's parametric modeling allows you to change your model easily and intelligently. To keep your design intent, you need to add some geometric constraints. The overall height of our smartphone is equal to the sum of the height of its screen and the heights of both borders (upper and lower), which are equal. We can easily specify this condition with an expression in the constraints bar. Back to Tutorial Overview

1.8 Interface

1.8.1 Keyboard Shortcuts

(1.83) Are you avoiding a key BricsCAD performance tool? Are you a BricsCAD user who favors using menus over

Figure 1.83

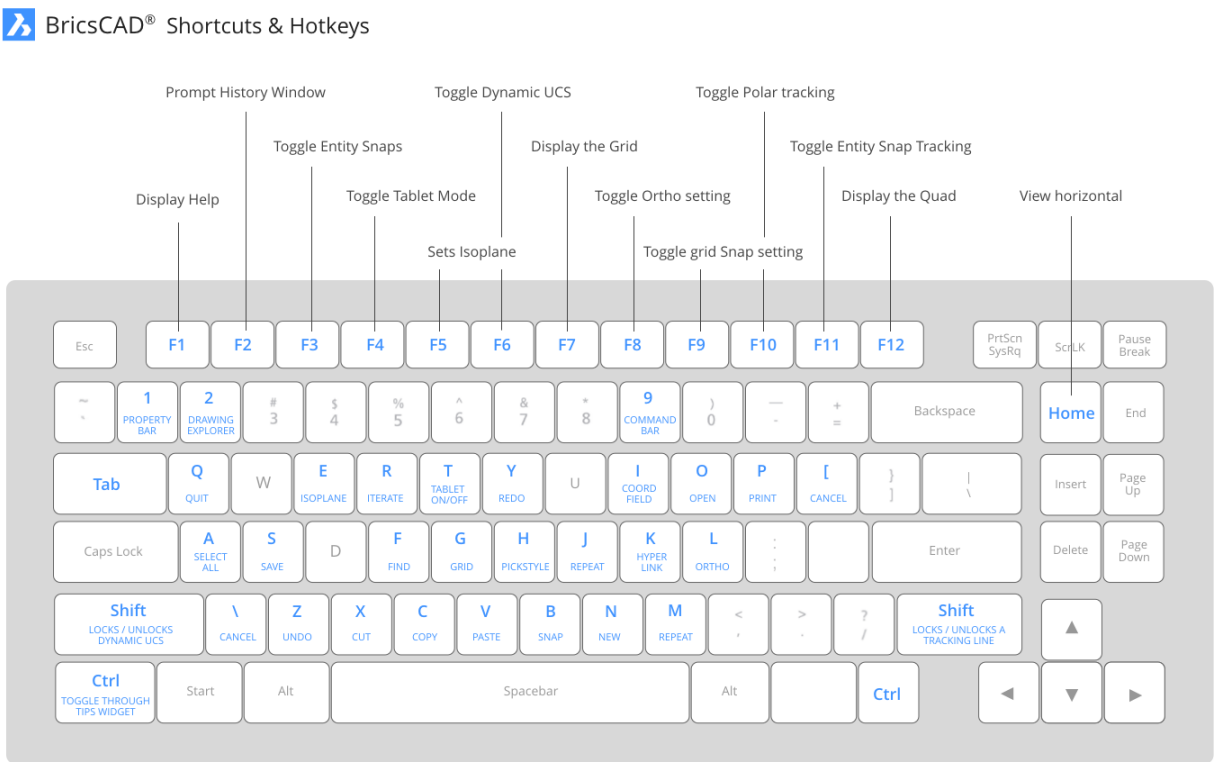

using the keyboard for command input? If you are, you might want to reconsider. You need to know that the most often used commands in BricsCAD have fast keyboard equivalents. These keyboard shortcuts can be a great performance enhancer, especially when toggling settings. To help you get started using them, we've created a map of BricsCAD's keyboard shortcuts. Your computer's keyboard is sitting right in front of you – don't ignore it! Using BricsCAD keyboard shortcuts can boost your productivity over using menus alone. You can do things much faster with keyboard shortcuts then you can by clicking through multiple menu panels. Don't waste any more of your precious time – get to know the time-saving BricsCAD keyboard shortcuts. At Bricsys, we're all about speeding your CAD workflow. An easy-to-print PDF version of the BricsCAD keyboard shortcut map is available here. The following keyboard shortcuts are available:

Keyboard	Description
F1	Opens the BricsCAD Help.
F2	Toggles the display of the Prompt History window.
F3	Toggles Entity Snaps (1.14.15).
F4	Toggles the tablet mode (1.8.8).
F5	Sets the isoplane (see Using Isometric snap (1.14.12)).
F6	Toggles the Dynamic UCS (1.14.19) feature.
F7	Toggles the display of the Grid (1.14.12).
F8	Toggles the Ortho (1.14.2) setting. Disables Polar Tracking (1.14.17), if on.
F9	Toggles the Snap (1.14.12) setting.
F10	Toggles the Polar Tracking (1.14.17) setting. Disables Ortho (1.14.2), if on.
F11	Toggles the Entity Snap Tracking (1.14.18) setting.
F12	Toggles the Quad (1.8.5) display.
Alt+F8	Launches the VbaRun (6.32.6) command.
Alt+F11	Launches the VbaIde (6.32.1) command.

Ctrl+1*	Toggles the Properties bar (1.8.4).
Ctrl+2*	Opens the Drawing Explorer (1.12.2).
Ctrl+9*	Toggles the display of the command bar.
Ctrl+0*	Toggles the display of user interface entities as specified by the CleanScreenOptions (1.10.11) system variable. Executes the CleanScreenOn (6.9.23) and CleanScreenOff (6.9.22) commands.
Ctrl+A	Selects all entities.
Ctrl+B	Toggles the Snap (1.14.12) setting.
Ctrl+C	Copies the selection to the clipboard (CopyClip (6.9.54) command).
Ctrl+Shift+C	Copies the selection along with a base point (CopyBase (6.9.56) command).
Ctrl+E	Sets the isoplane (see Using Isometric Snap (1.14.12)).
Ctrl+F	Launches the Find (6.14.8) command.
Ctrl+G	Toggles the display of the Grid (1.14.12).
Ctrl+H	Toggles the value of the PICKSTYLE system variable, which controls the selection of groups and associative hatches.
Ctrl+I	Sets the readout of the coordinate field (1.14.3) in the Status Bar (1.8.2).
Ctrl+J	Repeats the previously issued command.
Ctrl+K	Attach a hyperlink to an object or modify an existing hyperlink (Hyperlink (6.16.12) command).
Ctrl+L	Toggles the Ortho (1.14.2) setting.
Ctrl+M	Repeats the previously issued command.
Ctrl+N	Creates a new drawing (New (6.22.4) command).
Ctrl+O	Opens an existing drawing (Open (6.23.8) command).
Ctrl+P	Prints the current drawing (Print (6.24.49) command).
Ctrl+Shift+P	Toggles the Properties bar (1.8.4).
Ctrl+Q	Quits the application; prompts to save changes (Quit (6.25.8) command).
Ctrl+R	Iterates through viewports.
Ctrl+S	Saves the current drawing (QSave (6.25.4) command).
Ctrl+T	Turns the tablet on/off.
Ctrl+V	Pastes the contents of the Clipboard into the drawing (PasteClip (6.24.10) command).
Ctrl+Alt+V	Pastes the contents of the Clipboard in a specified format (PasteSpec (6.24.12) command).
Ctrl+Shift+V	Pastes the contents of the Clipboard as a block (PasteBlock (6.24.9) command).
Ctrl+X	Cuts the selection and puts it on the clipboard (CutClip (6.9.62) command).
Ctrl+Y	Redoes the last action undone (Redo (6.26.8) command).
Ctrl+Z	Undoes the last action (Undo (6.30.5) command).
Ctrl+[	Cancels the running command.
Ctrl+\	Cancels the running command.
Ctrl+Home	Creates the Start tab (GoToStart (6.15.17) command)
Shift+F2	Toggles the display of the command bar.
Shift+F3	Turns the Status Bar on/off (StatBar (6.27.47) command).
Shift+F4	Turns the Scroll Bars on/off (ScrollBar (6.27.10) command).
Shift+F8	Launches the Visual Basic Project Manager (VbaMan (6.32.4) command).
Shift+F11	Launches the VBA COM Add-In Manager (AddInMan (6.4.9) command).
PgUp	Moves the view up.
PgDn	Moves the view down.
Shift+Left Arrow	Moves the view to the left.
Shift+Right Arrow	Moves the view to the right.
Shift+Up Arrow	Moves the view up.

Shift+Down Arrow	Moves the view down.

* Do not use the numeric keypad. On AZERTY-keyboards: do not press the Shift-key when hitting the number key.

1.8.2 The BricsCAD Application Window

The color theme

The COLORTHEME system variable controls the color theme of the of the BricsCAD application window. (1.84) COLORTHEME = 0: Dark color theme (1.85 on the facing page) COLORTHEME = 1: Light color theme

Figure 1.84

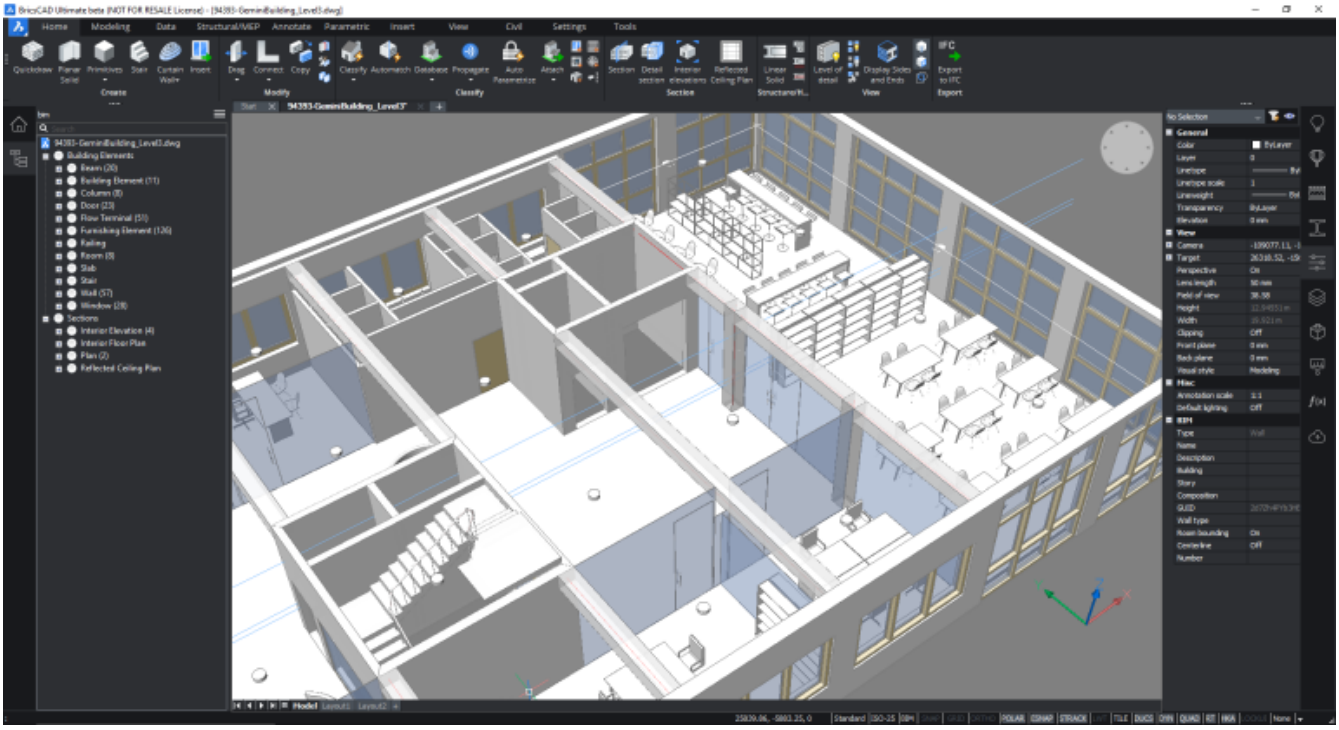

Figure 1.85

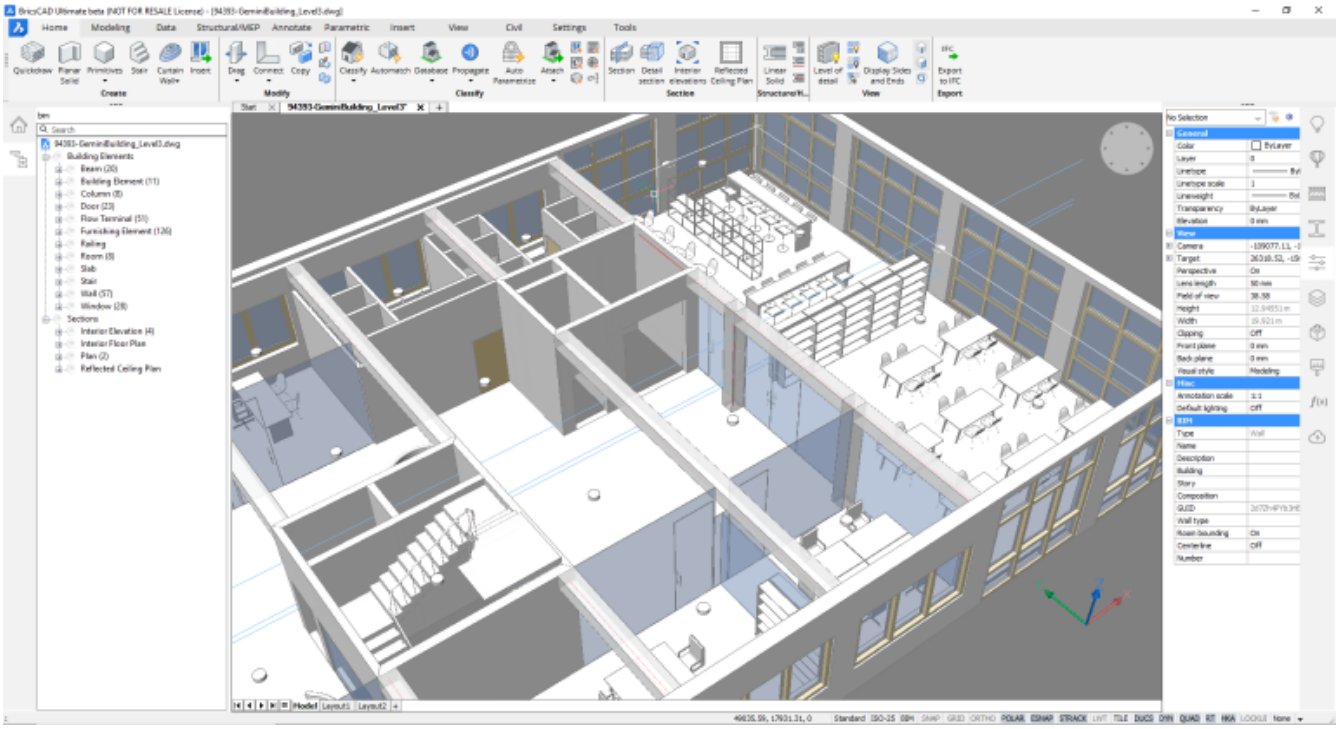

To set the color theme Do one of the following:

- Type colortheme in the command line, then choose **1 for ON** or **0 for OFF**
- Right click on a toolbar or ribbon panel, then choose **Dark Interface** in the context menu.

Understanding the BricsCAD application window

(1.86 on the next page) (1.87 on the following page)

Figure 1.86

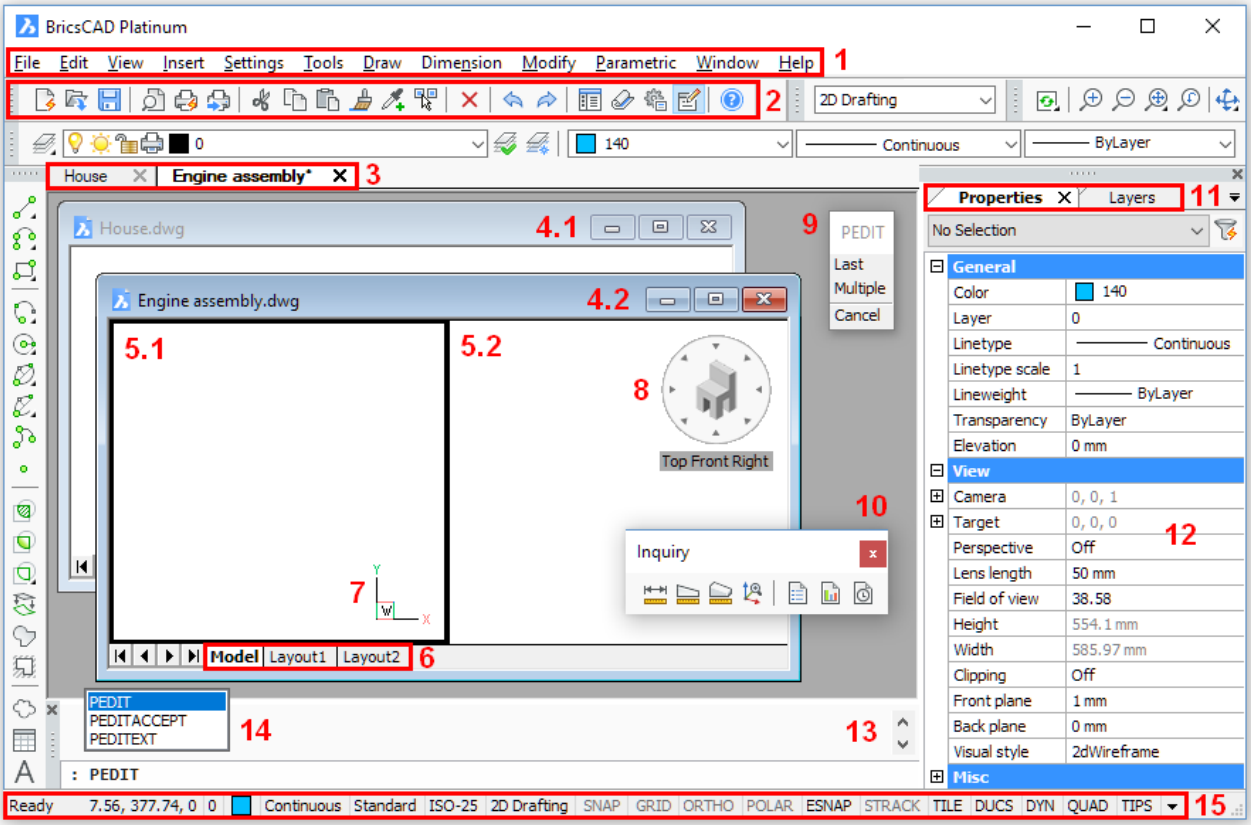

Figure 1.87

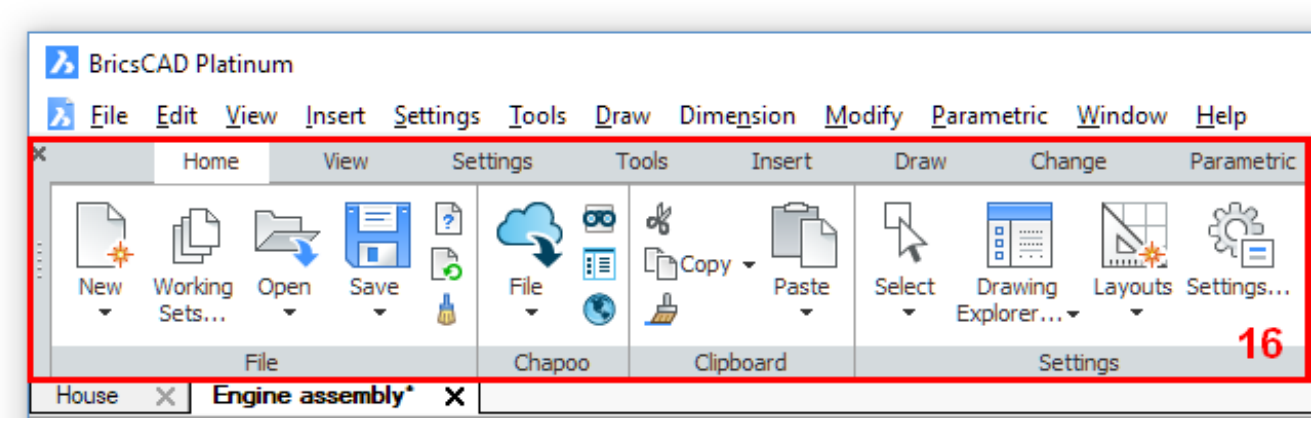

Components of the BricsCAD application window:

1. Menu Bar
2. Toolbar (docked)
3. Document tabs
4. Drawing windows
5. Drawing viewports
6. Window tabs
7. UCS icon
8. Look From widget
9. Prompt Menu
10. Toolbar (floating)
11. Panel tabs
12. Properties panel (see Dockable Panels (1.8.7))
13. Commandline
14. Suggestion list
15. Status Bar
16. Ribbon

Tutorial: Exploring the BricsCAD User Interface Click here (**??**) to watch.

To display the ribbon

1. Execute the Ribbon (6.26.33) command.

2. Right click an empty space in the Layout or Drawing tab area, then choose **Ribbon** in the context menu.

(1.88 on the next page)

Figure 1.88

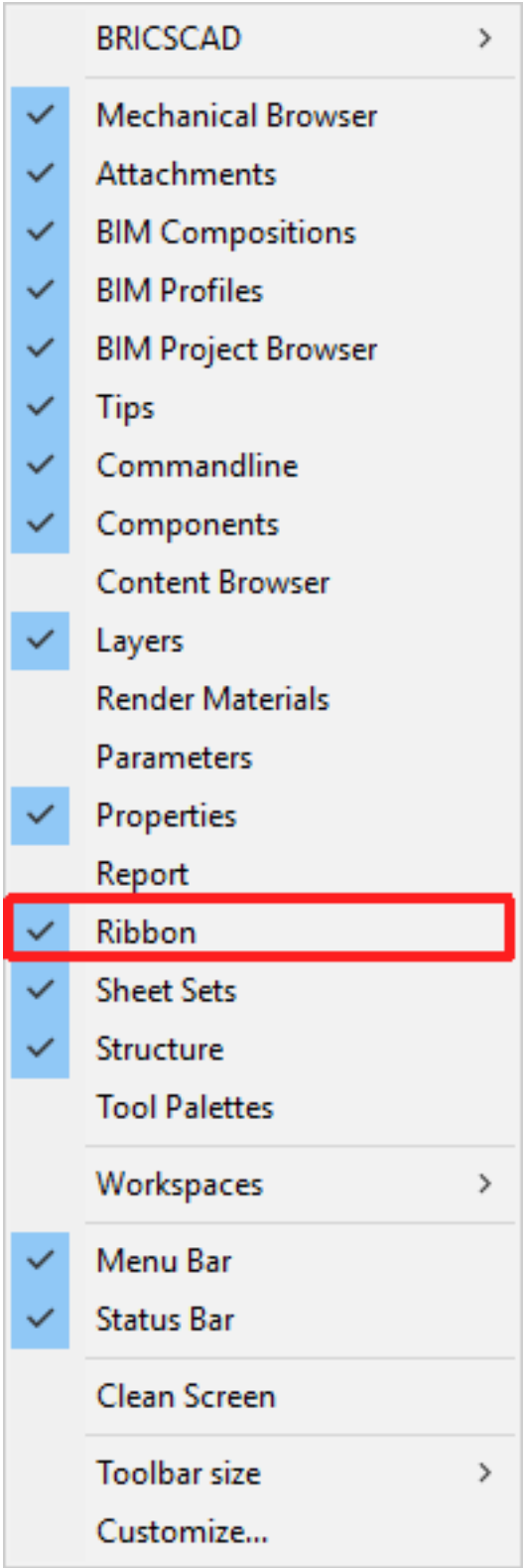
BRICSCAD
Mechanical Browser
Attachments
BIM Compositions
BIM Profiles
BIM Project Browser
Tips
Commandline
Components
Content Browser
Layers
Render Materials
Parameters
Properties
Report
Ribbon
Sheet Sets
Structure
Tool Palettes
Workspaces
Menu Bar
Status Bar
Clean Screen
Toolbar size
Customize...

To hide the ribbon

1. Execute the RibbonClose (6.26.34) command.
2. Right click an empty space in the Layout or Drawing tab area, then choose **Ribbon** in the context menu.

Working with document tabs

Document tabs allow to:

- Easily switch between all open drawings.
- Drag and drop the tabs to change their order.
- Click the **X** at the right-hand side of tab to close it.

Right click on a document tab to display a context menu: (1.89)

Figure 1.89

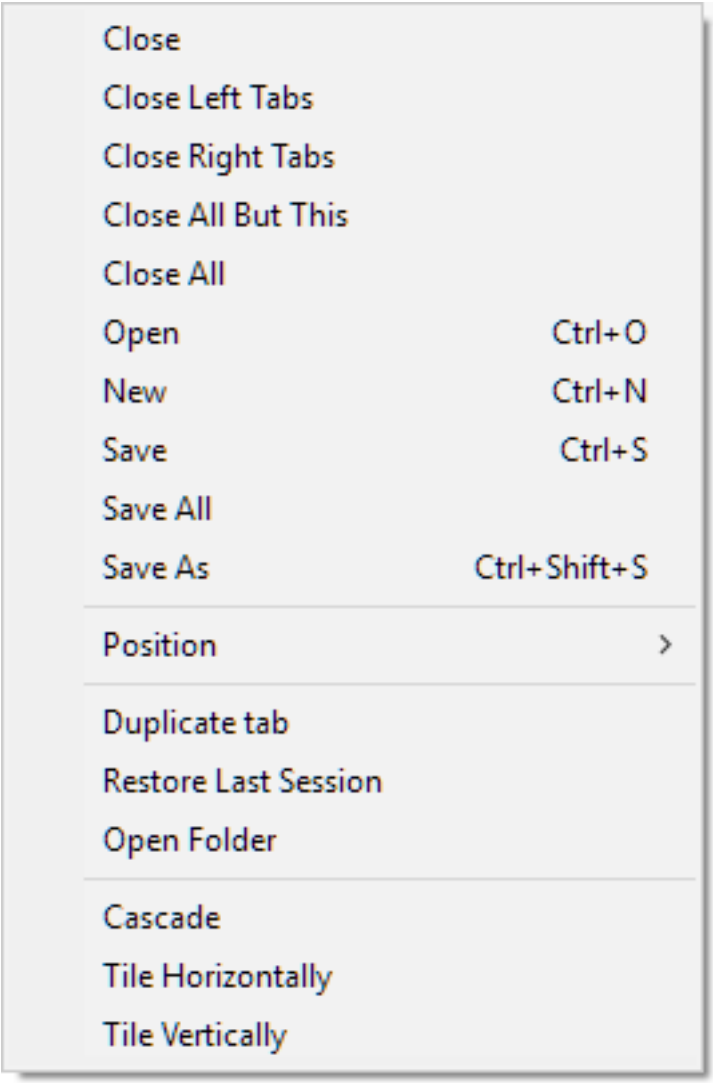

Item	Description
Close	Closes the current drawing (Close (6.9.26) command).
Close Left Tabs	Closes the drawings at the left of the current tab.
Close All But This	Closes all drawings, but the current drawing.
Close All	Closes all drawings (WCloseAll (6.33.5) command).
Open	Displays the **Open Drawing** dialog (Open (6.23.8) command).
New	Displays the **Create New Drawing** dialog New (6.22.4) command.

Save	Saves the current drawing (Save (6.27.1) command).
Save All	Saves all open drawings (SaveAll (6.27.2) command).
Save As	Launches the SaveAs (6.27.3) command.
Position	Lets you choose the position of the document tabs. (1.118 on page 177)
Duplicate Tab	Saves a copy of the current drawing in a new tab, while keeping the original drawing open. Displays the **Save As** dialog.
Restore Last Session	Opens the drawings that were open in the previous BricsCAD session.
Open Folder	Opens the folder of the current drawing.
Cascade	Cascades the windows of the current drawings (WCascade (6.33.3) command).
Tile Horizontally	Tiles the windows of the current drawings horizontally (WhTile (6.33.9) command).
Tile Vertically	Tiles the windows of the current drawings vertically (WvTile (6.33.19) command).

The display and location of document tabs is controlled through a system variable and user preferences.In theSettings (6.27.23)dialog go to**Program Options / Display / Document tabs**.

- SHOWDOCTABS: controls the display of document tabs. (Default = ON)
- DocTabPosition: controls the location of the document tabs: top, bottom, left or right. (Default = Top)
- SaveOnDocSwitch: automatically save the drawing when clicking another document tab. (Default = OFF)

Open / Close the command line

Do one of the following:

- Choose **Command Bar** in the **View** Menu.
- Move the cursor to a docked toolbar, then right click and choose **Commandline** in the context menu.
- Double click the **Status** field at the left hand side of the **Status Bar** .

The **Command Window** closes if it was open and vice versa. (1.90)

Figure 1.90

1. **Close** button
2. Press and hold the left mouse button to move the commanline.
3. **Command History List** field: the content of the history list field can be copied to the command edit field.
4. **Command Edit** field If the Enable flag of the AUTOCOMPLETEMODE (1.10.11) system variable is set, command entries are completed automatically as you type. All commands and/or system variables and/or user preferences that contain the current character string display in the **Suggestion** list. (1.91 on the next page) Do one of the following:

   - Press Enter if the currently completed command displays.
   - Choose a command in the **Suggestion** list .

   Autocomplete options are: (1.92 on the facing page)

5. **Command history** scroll buttons

Figure 1.91

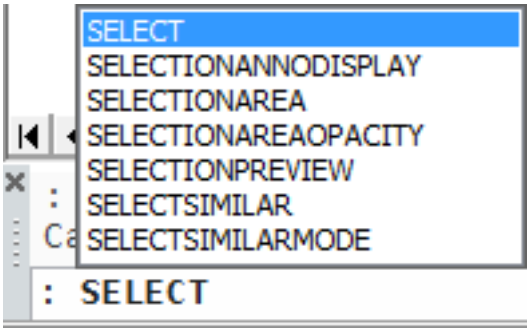

Figure 1.92

Auto complete mode	0x002F (47)
1	☑ Enable
2	☑ Auto-Append
4	☑ Suggestion List
8	☑ Display Icons (unsupported)
16	☐ Exclude the display of System Variables
32	☑ Display preference variables
Auto complete delay	0.3

NOTES

- You can modify the height of the docked command line by dragging its top or bottom edge, depending on its docking position, bottom or top.
- The size of a floating command line can be adjusted by dragging one of its edges.
- Use the arrow-up and arrow-down keys of the keyboard to browse the command history.
- When the command line is closed:
  - Command options and keyboard entries display in the status bar.
  - Press the F2 function key to toggle the Command History (6.29.13) window.
  - The CLIPROMPTLINES (1.10.11) system variable sets the number of command history lines that display shortly at the bottom of the graphics window. Set CLIPROMPTLINES=0 to disable this feature.

To set the command line properties

Tutorial: Customizing the Command Prompt in BricsCAD Click here to watch.

1. Open the Settings (6.27.23) window.
2. Go to **Program Options / User Preferences / Command Line.** (1.93)

Figure 1.93

Command line	
Command line font name	Verdana
Command line font size	8
Command line list background color	(255,255,221)

Figure 1.94

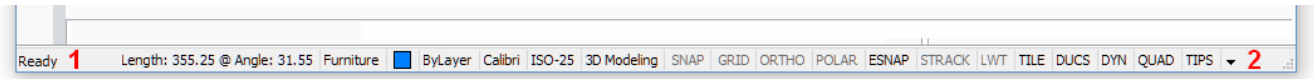

1. Status field:

- displays the status of the software.
- when the cursor is in a menu or on a toolbar: gives a brief description of the tool or menu item under the cursor.
- when the command window is closed: displays the command prompts, tool options and keyboard entry.
- double click the status field to open/close the **Commandline**.

2. Field List button: Click the arrow button ( ) to display a list of available **Status Bar** fields. Click an item in the list to toggle the display of the corresponding field in the **Status Bar** . (1.95 on page 169) **Cursor coordinate values**: displays the coordinates of the current cursor position (depending on the setting of the COORDS (1.10.11) variable).

1. Click to cycle the **Coordinate** setting. The sequence is **Geopgraphic** , **Relative** , **Absolute, Off.**
2. Right click, then choose an option in the context menu. (1.96 on page 170)

Current Layer: displays the name of the current layer.

1. Click to open the **Layer Explorer**.
2. Right click to select the current layer in the context menu.
3. Right click and choose **Properties** in the context menu to open the Drawing Explorer - Layers (6.13.13).

Current Color: displays the current color.

1. Click to open the **Select Color** dialog window.
2. Right click to select one of the basic colors. (1.97 on page 170)
3. Right click and choose **Select Color...** to select a color (1.17.6).

Current Linetype: displays the name of the current linetype.

1. Click to open the **Linetype Explorer** .
2. Right click to select the current linetype.
3. Right click and choose **Properties** in the context menu to open the Drawing Explorer - Linetypes (6.20.31).

Current Text Style: displays the name of the current text style.

1. Click to open the **Styles Explorer** .
2. Right click to select the current text style.
3. Right click and choose **Properties** in the context menu to open the Drawing Explorer - Text Styles (6.27.57).

Current Dimension Style: displays the name of the current dimension style

1. Click to open the **Dimensions Settings** dialog window.
2. Right click to select the current dimension style.
3. Right click and choose **Properties** in the context menu to open the Drawing Explorer - Dimension Styles (6.11.20).

Current Work Space: Indicates the current workspace.

1. Click to set the value of the WSCURRENT (1.10.11) system variable in the commandline.
2. Right click, then select the current workspace. (1.98 on page 170)
3. Choose **Customize** in the context menu to open the Customize - Workspaces (1.10.10) dialog box.

Snap: Toggles the SNAPMODE (1.10.11) system variable.

1. Click to toggle Snap (6.27.37) **On** (SNAP) / **Off** (SNAP).
2. Right click, then choose **Settings** to edit the **Snap and Grid** settings. (1.109 on page 173)

Grid: Toggles the GRIDMODE (1.10.11) system variable.

1. Click to toggle the display of the **GridOn** (GRID) / **Off** (GRID) in the current viewport.
2. Right click, then choose **Settings** to edit the **Snap and Grid** settings. (1.109 on page 173)

Ortho: Toggles the ORTHOMODE (1.10.11) system variable; turning **Orthogonal mode** on automatically disables **Polar Tracking.**

1. Click to toggle Orthogonal mode (1.14.2) **On** (ORTHO) /**Off** (ORTHO).
2. Right click, then choose **Settings** to edit the **Orthomode** setting. (1.109 on page 173)

Polar: Toggles the **Polar Tracking** option of the AUTOSNAP (1.10.11) system variable.

1. Click to toggle Polar Tracking (1.14.17) **On** (POLAR) / **Off** (POLAR). Turning **Polar Tracking** on automatically disables **Orthogonal mode** .
2. Right click, then choose **Settings** to edit the **Polar Tracking** settings. (1.109 on page 173)

Esnap: Toggles the **Turn of all snaps** option of the OSMODE (1.10.11) system variable.

1. Click to toggle Entity Snaps (1.14.15) **On** (ESNAP) / **Off** (ESNAP).
2. Right click, then choose **Settings** to edit the **Entity Snaps** settings. (1.109 on page 173)

Strack: Toggles the **Entity Snap Tracking** option of the AUTOSNAP (1.10.11) system variable.

1. Click to toggle Snap Tracking (1.14.18) **On** (STRACK) / **Off** (STRACK).
2. Right click, then choose **Settings** to edit the **Snap Tracking** settings. (1.109 on page 173)

Lineweight (LWT): Toggles the LWDISPLAY (1.10.11) system variable.

1. Click to toggle the display of Line Weights (1.17.7) **On** (LWT) or **Off** (LWT).
2. Right click, then choose **Settings** to edit the **Lineweights** settings. (1.109 on page 173)

Paper/Model (1.16.12): Allows to choose between model space and paper space.

- When working in Model Space, the field reads: **Tile** (= Model space with tiled viewports). Click to switch to the most recently opened paper space layout. Right click to select a paper space layout: (1.106 on page 172)

- When working in a layout, the field reads:
  M:Layout: Model space with floating viewports or
  P.Layout: Paper space Click to toggle between paper space and model space with floating viewports. Right click, then choose: (1.107 on page 172)
- **Paper Space**: Switch to paper space
- **Model Space**: Switch to model space with floating viewports
- **Model**: Switch to model space with tiled viewports
- **Layout**: Switch to the selected paper space layout.

Annotation Scale: Displays the value of the CANNOSCALE (1.10.11) (= current annotation scale) system variable. Right click:

1. Select an annotation scale in the list.
2. Choose Custom to launch the ScaleListEdit (6.27.7) command.
3. Check th
4. e **Hide Xef scales** option to list annotation scales of the current drawing only.

Autoscale: Click to toggle the ANNOAUTOSCALE (1.10.11) system variable **Tablet**: Initializes the use of a drawing tablet (1.8.8). **Viewport Lock** (VPLOCK): Displays the Display Lock status of the current viewport or the selected viewport(s). Click the VPLOCK field to toggle the Display Lock property. The VPLOCK field displays only when one or more paper space viewports are selected or when a viewport is active (Model space with floating viewports). **Dynamic UCS (1.14.20)** (DUCS)

1. Click to toggle the UCSDETECT (1.10.11) system variable On (DUCS) or Off (DUCS).
2. Right click to select the supported entity types: (1.108 on page 172)

Dynamic Input (DYN): Toggles the **Switch all off temporarily** option of the DYNMODE system variable.

1. Click to toggle the display of Dynamic Dimensions (1.14.9) **On** (DYN) or **Off** (DYN).
2. Right click, then choose **Settings** to edit the **Dynamic Dimensions** settings. (1.109 on page 173)

Quad (1.8.5): Toggles the **Switch off** option of the QUADDISPLAY (1.10.11) system variable.

1. Click to toggle the display of the Quad (1.8.5) **On** (QUAD) or **Off** (QUAD).

2. Right click, then choose an option in the context menu.
3. Right click, then choose **Settings** to edit the **Quad** settings. (1.110 on page 173)

Rollover tips (1.8.5) **(**RT**)**: Toggles the ROLLOVERTIPS (1.10.11) system variable.

1. Click to toggle the display of rollover tips.
2. Right click to select the display options for rollover tips: **On hovering entities** or **No rollover tips** . (1.111 on page 173)

Tips : Toggles the TIPS (1.10.11) system variable. If TIPS = ON, an assistant widget reveals options available using the Ctrl-key. (1.112 on page 173)

- Click to toggle the display of the TIPS widget On/off.
- Right click to display a context menu: (1.113 on page 174)

Figure 1.95

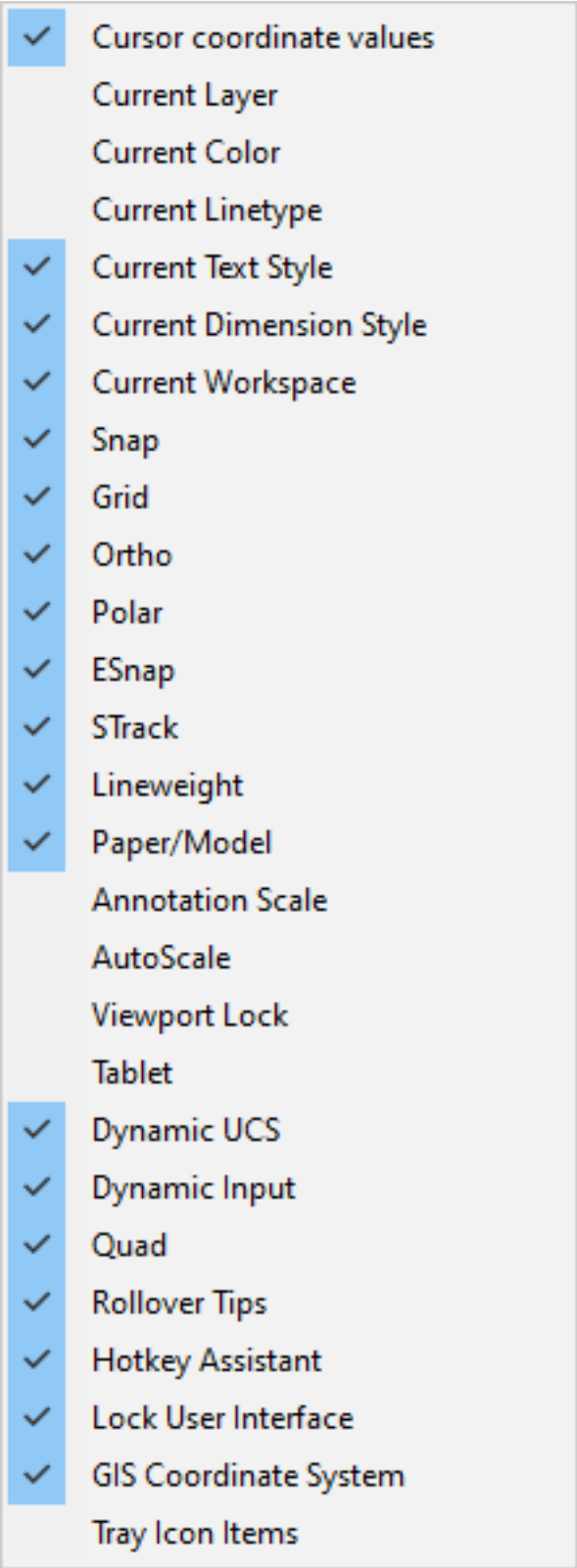
Cursor coordinate values
Current Layer
Current Color
Current Linetype
Current Text Style
Current Dimension Style
Current Workspace
Snap
Grid
Ortho
Polar
ESnap
STrack
Lineweight
Paper/Model
Annotation Scale
AutoScale
Viewport Lock
Tablet
Dynamic UCS
Dynamic Input
Quad
Rollover Tips
Hotkey Assistant
Lock User Interface
GIS Coordinate System
Tray Icon Items

Figure 1.96

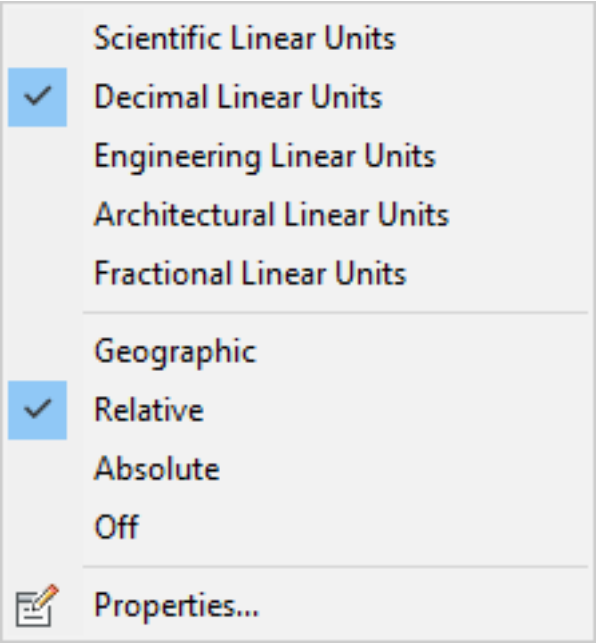

Figure 1.97

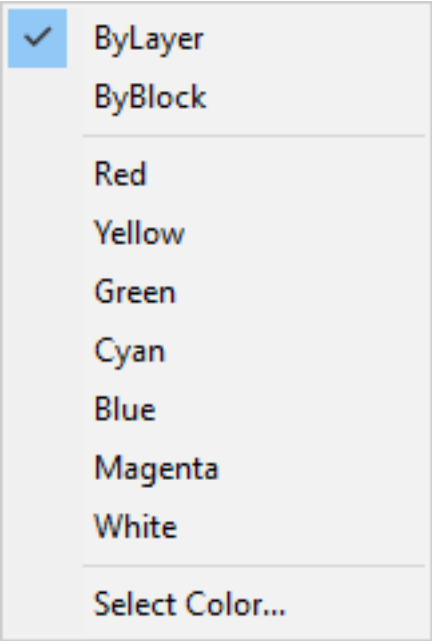

Figure 1.98

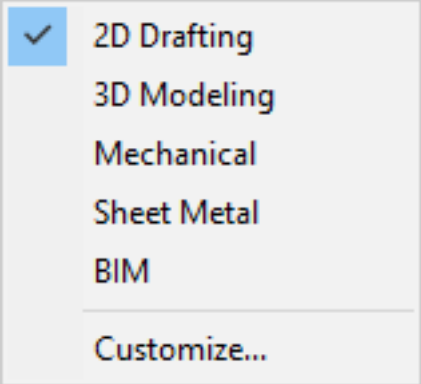

Figure 1.99

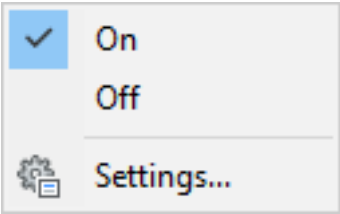

Figure 1.100

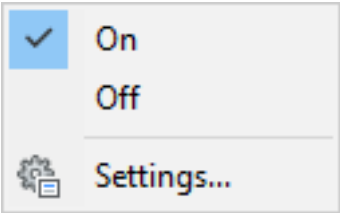

Figure 1.101

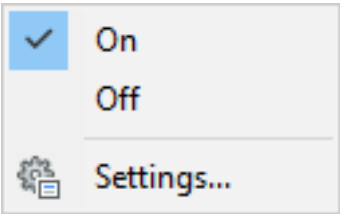

Figure 1.102

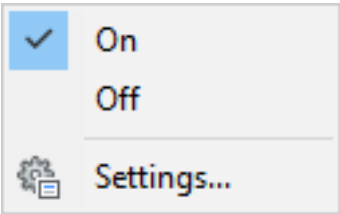

Figure 1.103

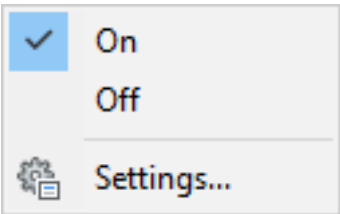

Figure 1.104

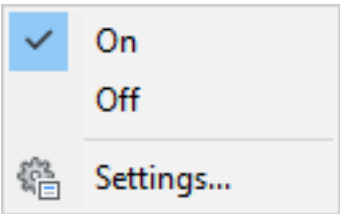

Figure 1.105

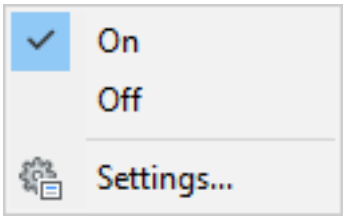

Figure 1.106

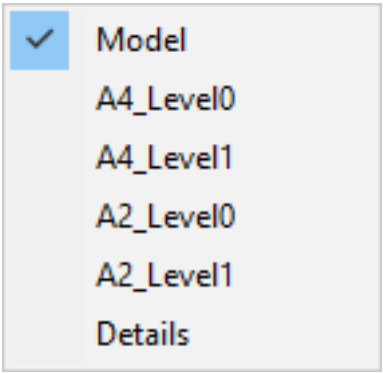

Figure 1.107

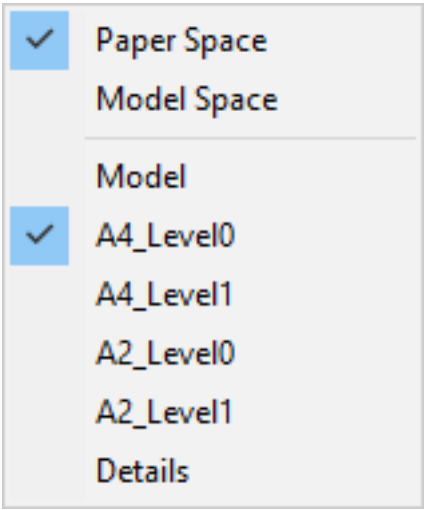

Figure 1.108

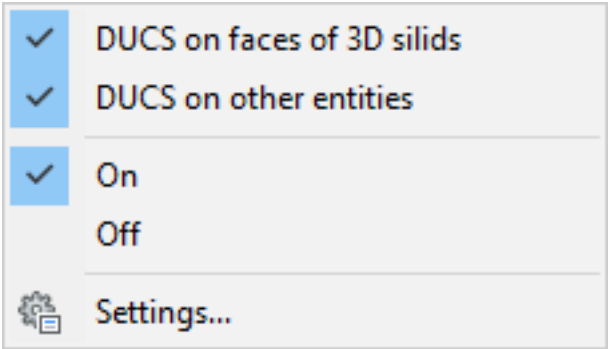

Figure 1.109

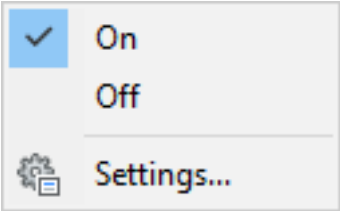

Figure 1.110

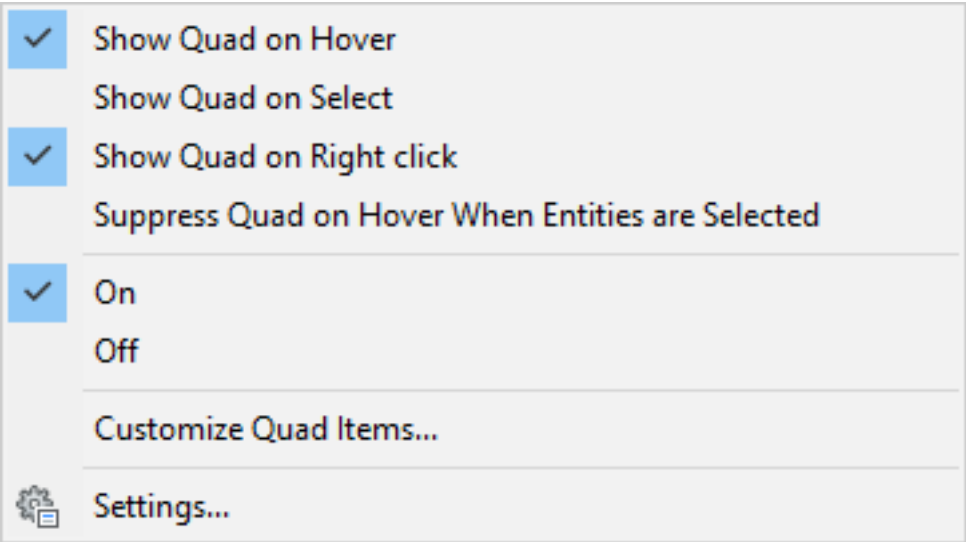

Figure 1.111

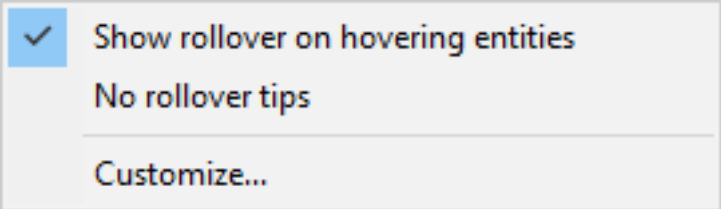

Figure 1.112

Figure 1.113

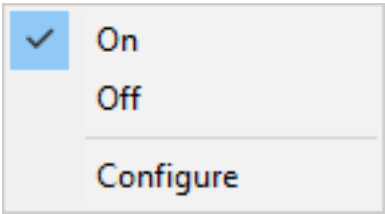

- Click **On** or **Off** to set the display of the the TIPS widget.
- Click **Configure** to display the **Tips Configuration** dialog. Select which tips show when TIPS = ON. (1.114 on the facing page)

Lock User Interface (LOCKUI): Allows to lock the location and size of toolbars and dockable panels. Press Ctrl to override. Click the LOCKUI field to toggle the lock. Press Ctrl to override. Which user interface elements are affected is controlled through the LOCKUI (1.10.11) system variable. (1.115 on the next page) **GIS Coordinate System**: Displays the name of the current GIS coordinate system.

Figure 1.114

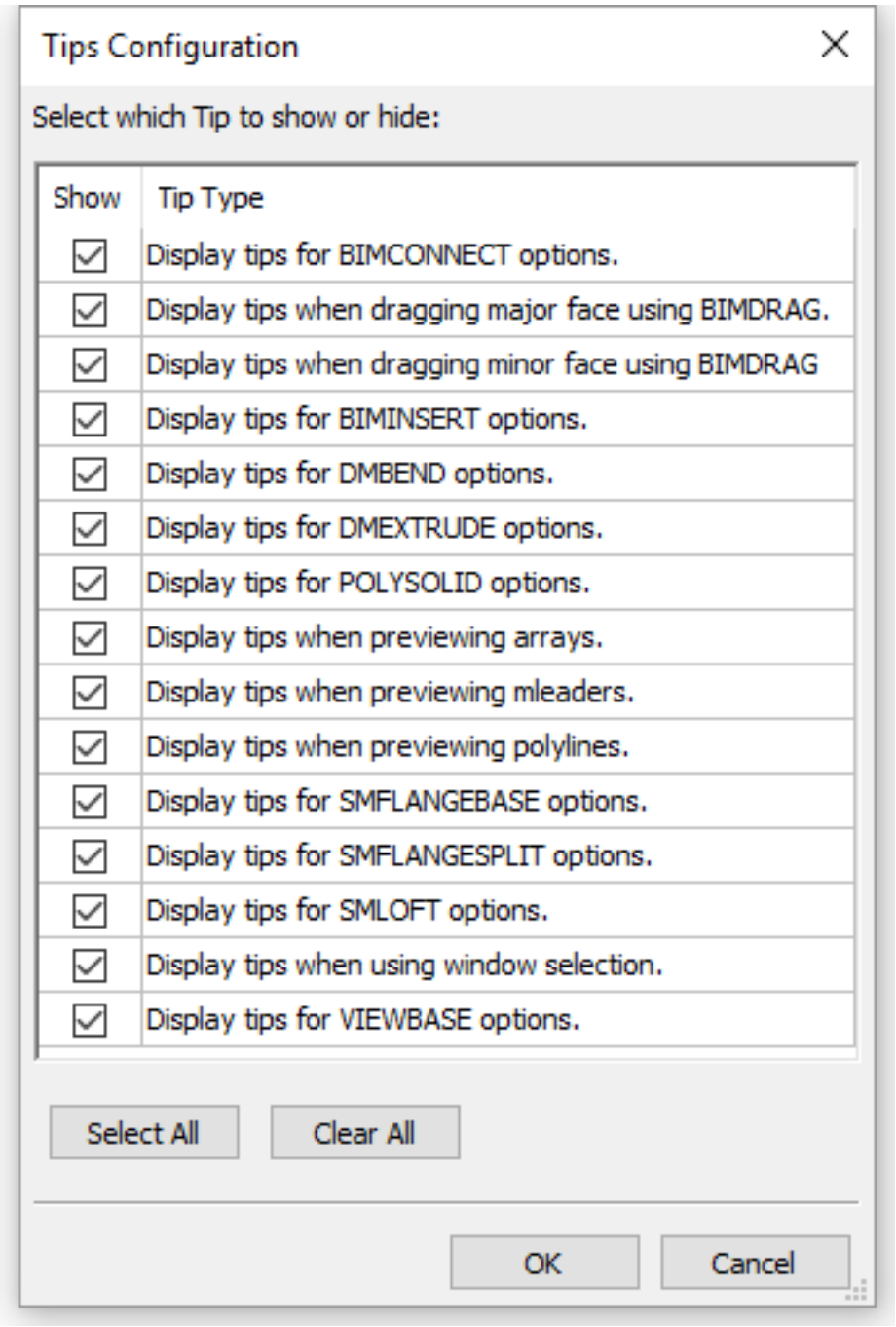

Figure 1.115

Display or hide scroll bars

To toggle scroll bars on / off:

1. (option) Hold down the Shift key, then press the **F4** function key.
2. (option) Choose **Scroll Bars** in the **View** menu. (1.116)

Figure 1.116

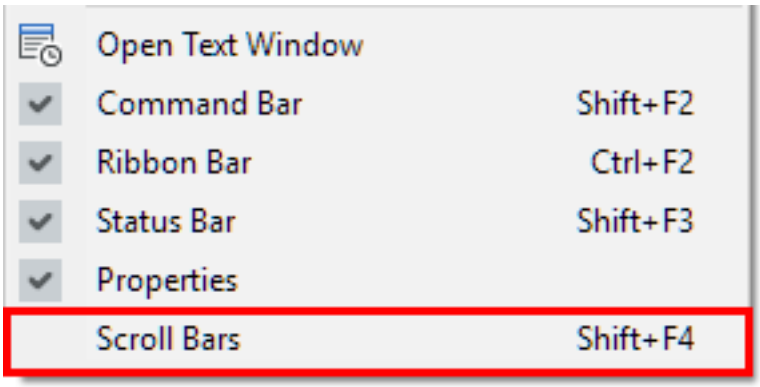

3. (option) Type **scrollbar** in the command bar, then do one of the following:
4. type **off** in the command bar or choose **Off** in the context menu.
5. type **on** in the command bar or choose **On** in the context menu.
6. type **T** in the command bar or choose **Toggle** in the context menu. (1.117)

Figure 1.117

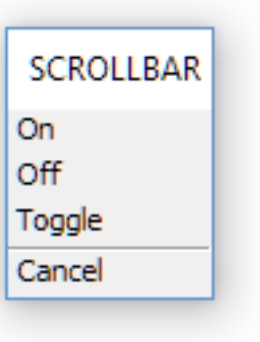

NOTE	Use the -ToolPanel (6.29.28) command to show, hide or toggle the display of the various tool panels.

Hide/show a selection of user interface elements

The CleanScreenOn (6.9.23) and CleanScreenOff (6.9.22) commands allow to hide or show a selection of user interface elements simultaneously. Which user interface elements are affected by these commands is defined by the CLEANSCREENOPTIONS (1.10.11) system variable. The Ctrl+0 keyboard shortcut toggles the display of user interface elements. On AZERTY-keyboards: do not use the numeric keypad; do not press the Shift-key when hitting the number key.

Figure 1.118

1.8.3 Toolbars

The availability of a command depends on the license Level (1.4.2) (Shape - Classic - Pro - Platinum - Mechanical - Bim - Ultimate) as indicated in the command articles in the Command Reference section of the Bricys Help Center.

To set the icon size

You can choose between small (16 x 16) large (32 x 32) or extra large (64 x 64) icons on toolbars.

1. Move the cursor over a toolbar, then right click.
2. Choose **Toolbar size** then select either **Small Icons**, **Large Icons** or **Extra Large Icons**.

Small	Large	Extra Large

The icon size is saved in the **Tool Button Size** property of the current Workspaces (1.10.10). (1.119 on the facing page)

Figure 1.119

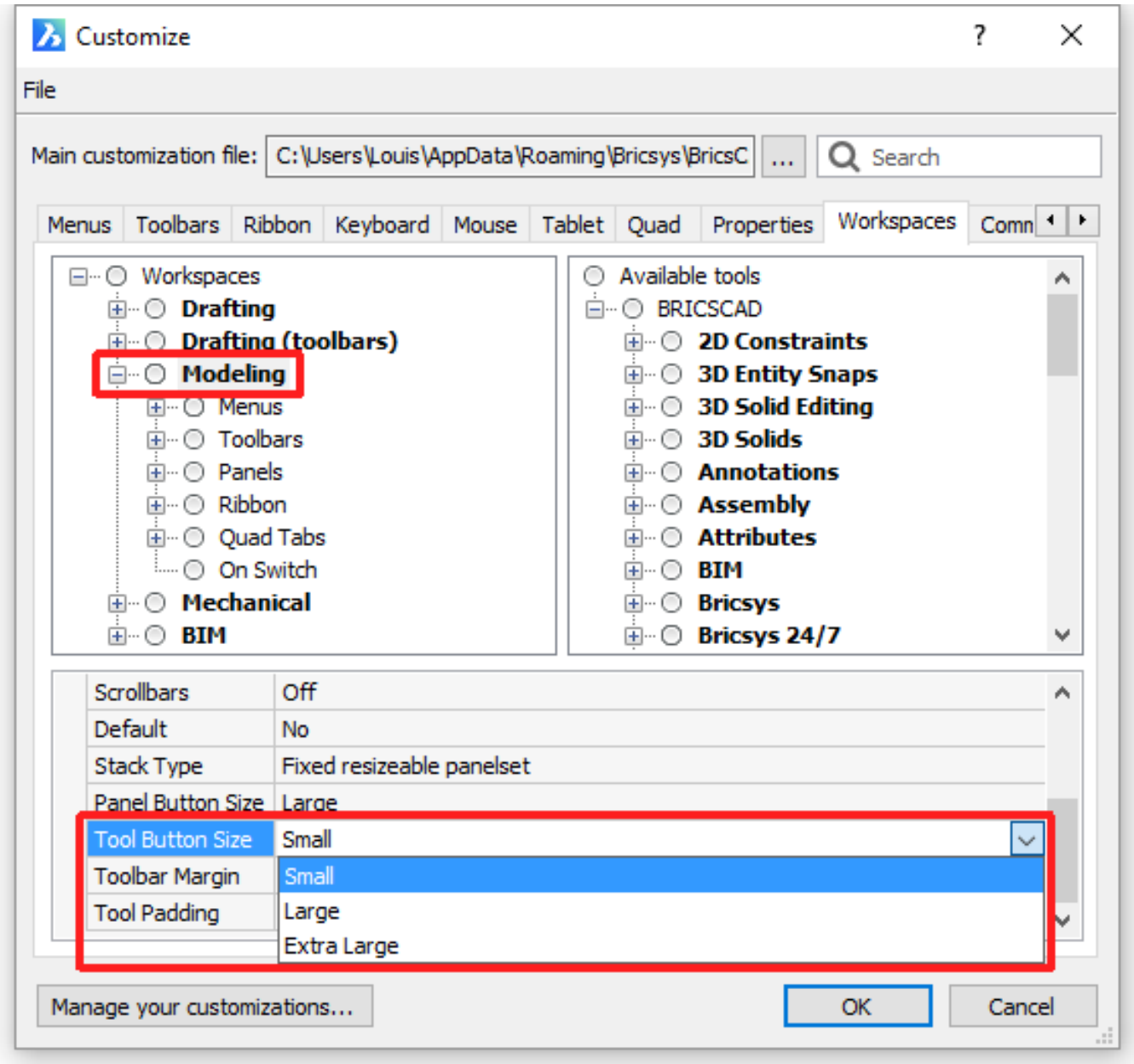

Main Toolbars

2D Constraints (1.14.6)	(1.121 on page 183)
3dCompare (6.3.3)	(1.122 on page 183)
3D Constraints (1.19.4)	(1.123 on page 183)
3D Entity Snaps (1.14.16)	(1.124 on page 183)
3D Solid Editing	(1.125 on page 183)
3D Solids	(1.126 on page 183)
Access	(1.127 on page 183) (1.128 on page 183)
Arcs (1.17.17)	(1.129 on page 184)
Assembly (3.6.3)	(1.130 on page 185) (1.131 on page 185)
BIM	(1.132 on page 185) (1.133 on page 186)
Block Edit (6.6.7)	(1.134 on page 186)
Bricsys 24/7 (**??**)	(1.135 on page 186)
Circles (1.17.16)	(1.136 on page 186)
Compare (6.10.45)	(1.137 on page 186)
Design intent (1.18.3)	(1.138 on page 186)
Dimensions (1.21.1)	(1.139 on page 187) (1.140 on page 188)
Dimensional Constraints (1.14.7)	(1.172 on page 196)

Direct Modeling (1.18.2)	(1.142 on page 188)
Draw (1.17.1)	(1.143 on page 189)
Drawing Views (3.10.1)	(1.144 on page 189)
Draw Order (1.24.9)	(1.145 on page 189)
Ellipses (1.17.18)	(1.146 on page 189)
Elliptical Arcs (1.17.19)	(1.147 on page 189)
Entity Data (6.13.3)	(1.148 on page 189)
Entity Properties	(1.149 on page 189)
Entity Snaps (1.14.15)	(1.150 on page 190)
Images (1.23.1)	(1.151 on page 190)
Insert (6.17.13)	(1.152 on page 190)
Inquiry (1.14.21)	(1.153 on page 191)
Look From	Replaced by the Look From control (6.20.39).
Layout (1.16.15)	(1.154 on page 191)
Mechanical	Renamed to Assembly (3.6.3)
Meshes (1.9.18)	(1.155 on page 191)
Modify (1.24.1)	(1.156 on page 191) (1.157 on page 191)
Parameters (6.24.5)	(1.158 on page 191)
Point Clouds (6.24.33)	(1.159 on page 192)
Ref Edit (6.26.13)	(1.160 on page 193)
Rendering (1.26.2)	(1.161 on page 193)
Sections (6.27.11)	(1.162 on page 193)
Selection Modes (1.24.5)	(1.246 on page 232)
Settings (6.27.23)	(1.164 on page 194)
Sheet Metal (3.8.1)	(1.165 on page 194) (1.166 on page 194)
Standard	(1.167 on page 194) (1.168 on page 194)
Tools	(1.169 on page 195)
View (6.31.1)	(1.170 on page 196)
Workspaces (1.10.10)	(1.171 on page 196)

Toolbar Flyouts

On some tool buttons a small black arrow at the bottom right corner of the icon indicates a flyout is available. A flyout holds a group of related tools. Press and hold the left mouse button to expand the flyout and choose one of the flyout tools. The tool that was last chosen remains visible in the collapsed toolbar. Each of the flyouts can be opened as a separate toolbar. Drag the button of a toolbar flyout into the drawing area to open it as a floating toolbar.

Parent	Flyout	
2D Constraints (1.14.6)	Dimensional Constraints (1.14.7)	(1.172 on page 196)
	Geometric Constraints (1.14.8)	(1.173 on page 197)
Assembly (3.6.3)	Assembly Visualization (3.6.5)	(1.174 on page 197)
	Assembly Explode (6.8.8)	(1.175 on page 197)
BIM	BIM Circles (6.9.21)	(1.176 on page 197)
	BIM Classify (6.7.6)	(1.177 on page 197)
	BIM Connect (2.4.5)	(1.178 on page 197)
	BIM Databases (2.6.5)	(1.179 on page 198)
	BIM Grids (6.7.15)	(1.180 on page 199)
	BIM Lines (1.17.31)	(1.181 on page 199)
	BIM Manipulate (6.7.11)	(1.182 on page 199)
	BIM Polygons (6.24.46)	(1.183 on page 200)
	BIM Propagate (6.7.25)	(1.184 on page 200)
	BIM Rooms (6.7.36)	(1.185 on page 200)
	BIM Sections (6.7.37)	(1.186 on page 200)
	BIM Curtain Wall (6.7.9)	(1.187 on page 200)
	BIM Structural (6.7.18)	(1.188 on page 200)
	BIM Tag (6.7.44)	(1.189 on page 201)
	BIM Visibility (6.16.11)	(1.190 on page 202)
	BIM Windows (6.7.46)	(1.191 on page 202)
Civil	TIN Surfaces (6.29.16)	(1.192 on page 202)
Dimensions	Center Marks and Lines (1.21.10)	(1.193 on page 203)
Direct Modeling (1.18.2)	Deform (1.9.11)	(1.194 on page 203)

Draw (1.17.1)	Lines (1.17.10)	(1.195 on page 203)
	polylines (1.17.13)	(1.196 on page 203)
	Polygon (1.17.21)	(1.197 on page 203)
	Boundaries	(1.198 on page 203)
Meshes	3D Mesh Faces	(1.199 on page 204)
	3D Mesh Surfaces	(1.200 on page 205)
Modify (1.24.1)	Arrays (1.24.20)	(1.201 on page 205)
Parametric (6.24.6)	Design Table (6.10.27)	(1.202 on page 205)
Rendering (1.26.2)	Lights (1.26.4)	(1.203 on page 206)
Settings Entity Properties	Layers (1.16.2)	(1.204 on page 206)
Sheet Metal (3.8.1)	Bend (6.28.2)	(1.205 on page 206)
	Flange (6.28.14)	(1.206 on page 206)
	Form (6.28.17)	(1.207 on page 206)
	Junction (6.28.20)	(1.208 on page 206)
	Relief (6.28.24)	(1.209 on page 207)
	Repair (6.28.26)	(1.210 on page 208)
	Split (6.28.31)	(1.211 on page 208)
	Unfold (6.28.32)	(1.212 on page 208)
Tools	Attributes (1.22.11)	(1.213 on page 209)
Drawing Views	Detail View Types (6.31.10)	(1.214 on page 209)
	Section Types (6.31.10)	(1.215 on page 209)
View	Hide/Show Entities (1.16.3)	(1.216 on page 209)
	Real-Time Motion (1.16.8)	(1.217 on page 209)
	Redraw/Regen (1.16.4)	(1.218 on page 209)
	Zoom (1.16.6)	(1.219 on page 210)

Opening a toolbar

1. In **Windows** : Hover over a toolbar or a blank portion of the toolbar area, then right click. In **Linux** : Hover over a blank portion of the menu bar, status bar or toolbar area, then right click. A context menu displays. (1.120 on the following page) (1) Main CUI file (1.10.4). (2) Partial CUI file(s) (1.10.4) (3) Click here for more toolbars (4) Flyout toolbar menu
2. In the context menu choose either the Main CUI file (e.g. BRICSCAD) or one of the Partial CUI files (if any). A list of available toolbars in the selected CUI file displays. Toolbars that are already open are checked. If the list does not fit on the screen, click More (3) at the bottom of the menu. Related toolbars are grouped in a flyout menu (4).
3. Select the toolbar on the context menu. The toolbar opens.
4. (option) Dock the toolbar by dragging the toolbar by its title bar to one of the edges of the BricsCAD application window.

Figure 1.120

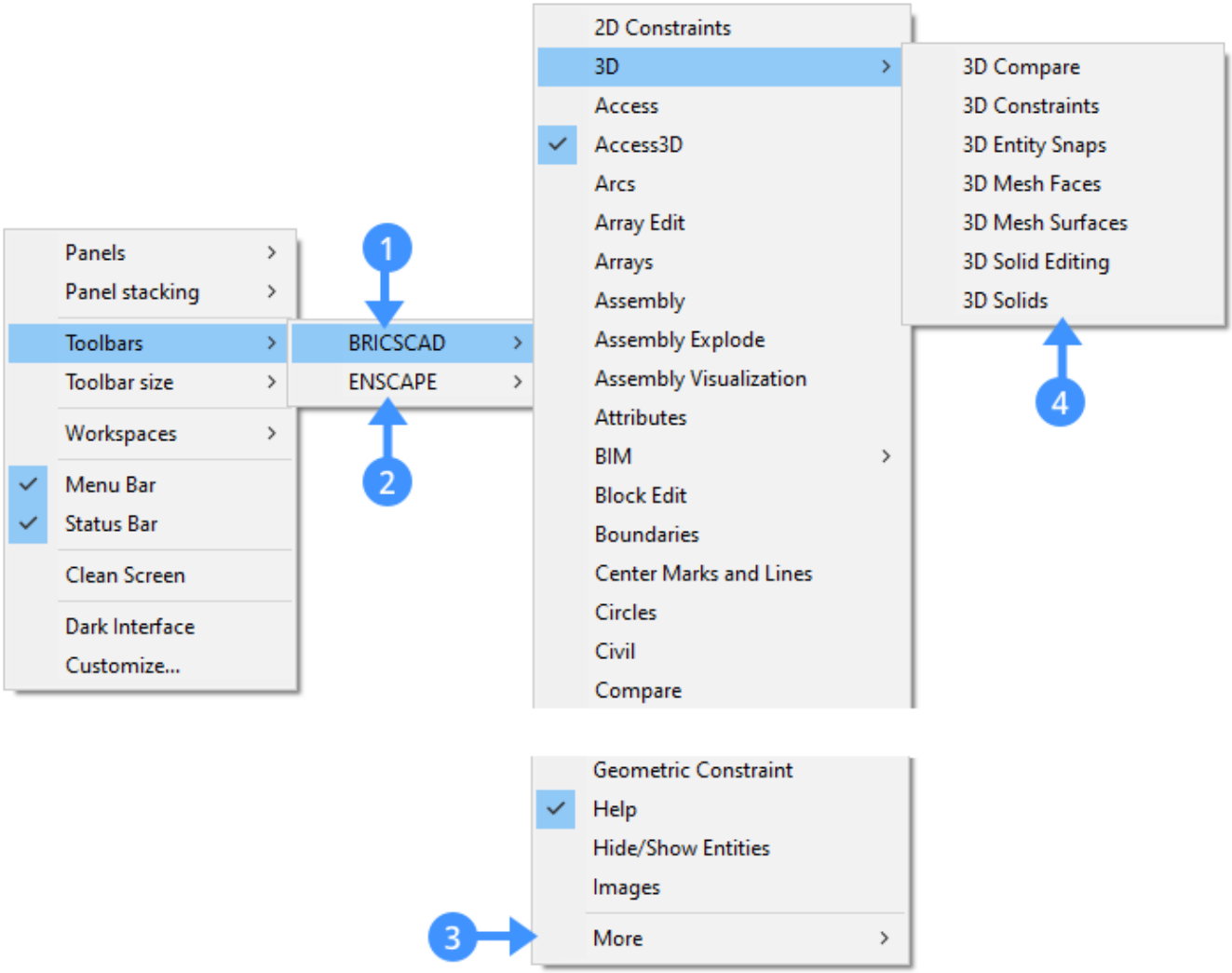

NOTES

- If you select a toolbar that was already open, it will be closed.
- To prevent a toolbar from docking, press and hold the Ctrl key while dragging the toolbar.
- Drag a toolbar by the grip at its left edge (when docked horizontally) ( ) or top edge (when docked vertically) edge to undock.
- To dock a toolbar vertically in **Linux** , the **Position** property of the toolbar must be set to **Left** or **Right** .
- The LOCKUI (1.8.2) system variable allows to lock the location and size of toolbars and dockable panels (1.8.7). Press and hold the Ctrl-key to override. Click the **LOCKUI** field in the Status Bar (1.8.2) to toggle the locking of the user interface.

To tear off a flyout toolbar

1. Press and hold the left mouse button to drag the visible icon of a flyout toolbar into the drawing area.
2. Release the left mouse button to place the toolbar.

Closing a toolbar

1. In **Windows** : Place the cursor on a toolbar, then right click. In **Linux** : Place the cursor on the menu bar, then right click. A context menu displays.

Figure 1.121

Figure 1.122

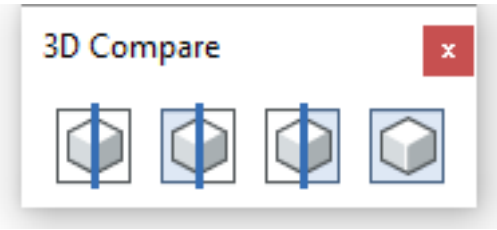

Figure 1.123

Figure 1.124

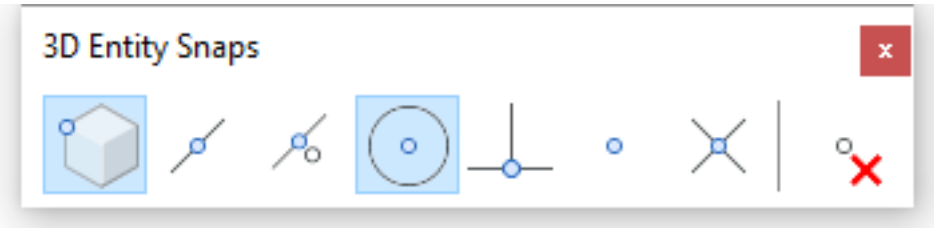

Figure 1.125

Figure 1.126

Figure 1.127

Figure 1.128

Figure 1.129

Figure 1.130

Figure 1.131



Figure 1.132

Figure 1.133

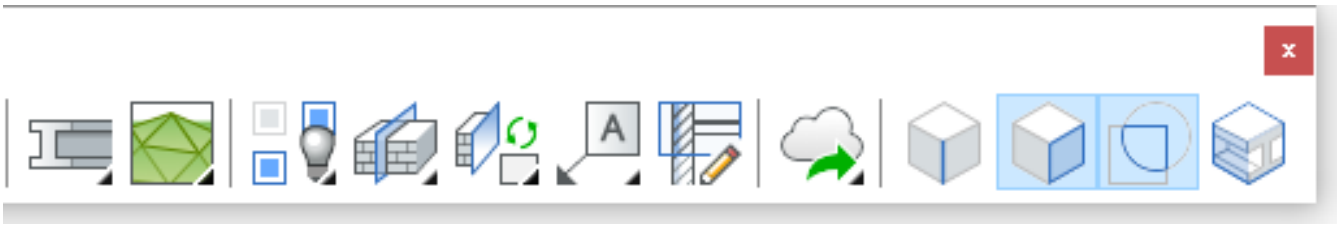

Figure 1.134

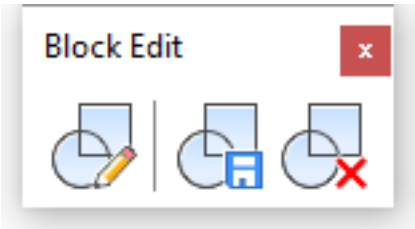

Figure 1.135



Figure 1.136

Figure 1.137

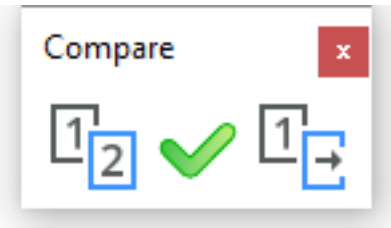

Figure 1.138

Figure 1.139

Figure 1.140

Figure 1.141



Figure 1.142

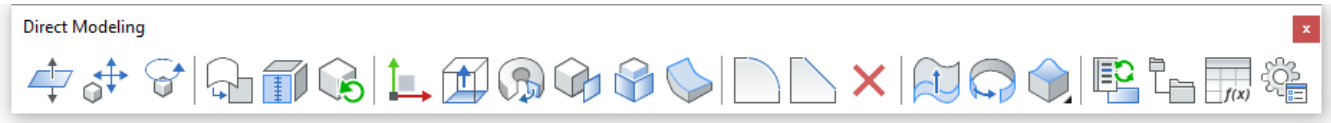

Figure 1.143

Figure 1.144

Figure 1.145

Figure 1.146

Figure 1.147

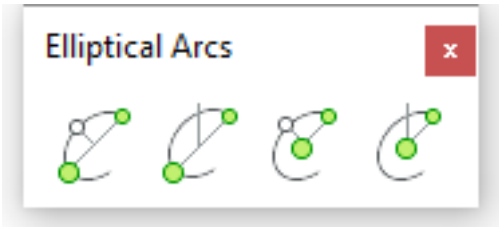

Figure 1.148

Figure 1.149

Figure 1.150

Figure 1.151

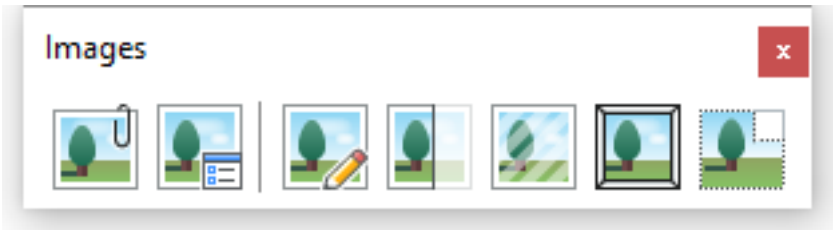

Figure 1.152

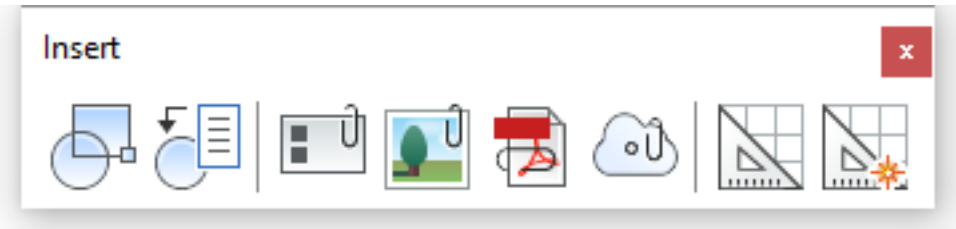

Figure 1.153



Figure 1.154



Figure 1.155

Figure 1.156

Figure 1.157

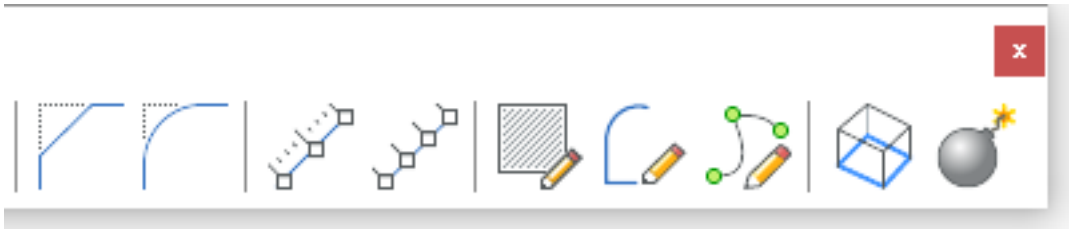

Figure 1.158

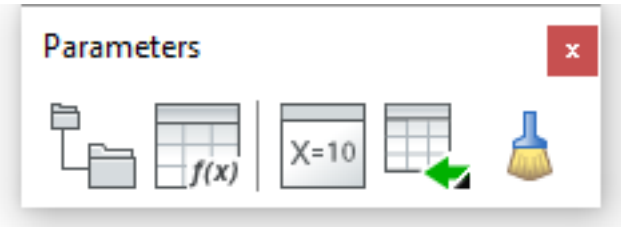

Figure 1.159

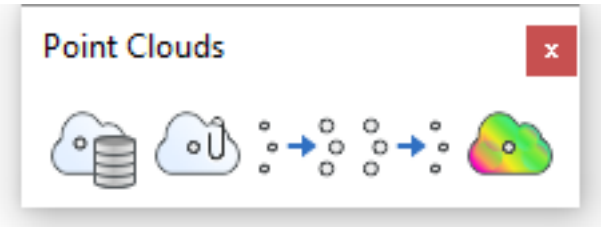

Figure 1.160

Figure 1.161

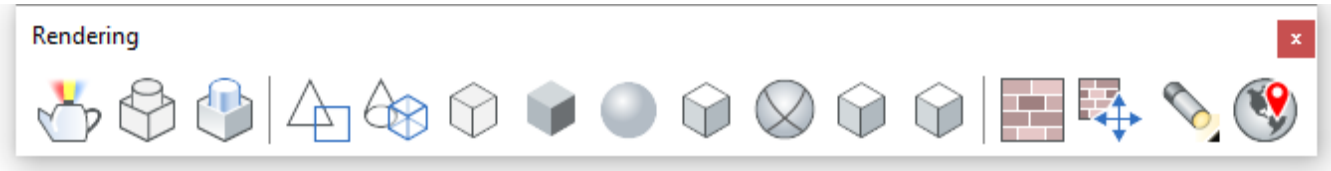

Figure 1.162

Figure 1.163

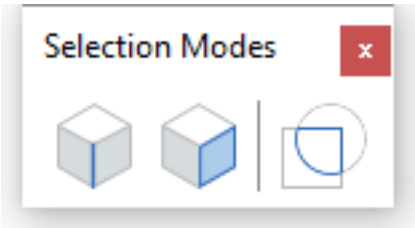

Figure 1.164



Figure 1.165

Figure 1.166

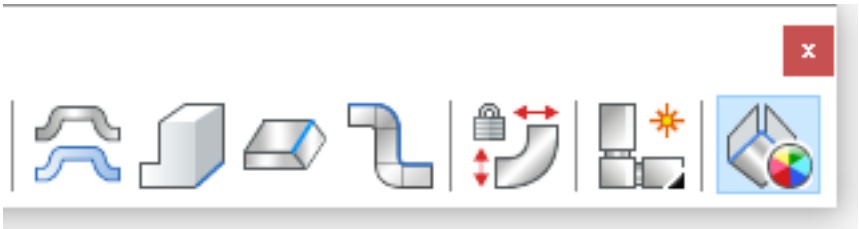

Figure 1.167

Figure 1.168

Figure 1.169

Figure 1.170



Figure 1.171

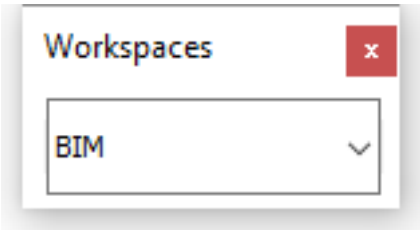

Figure 1.172

Figure 1.173

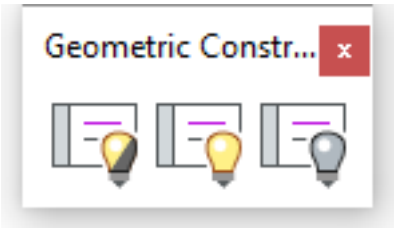

Figure 1.174



Figure 1.175

Figure 1.176

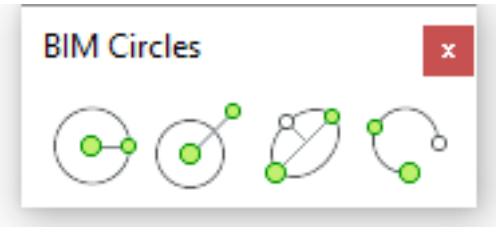

Figure 1.177



Figure 1.178

Figure 1.179

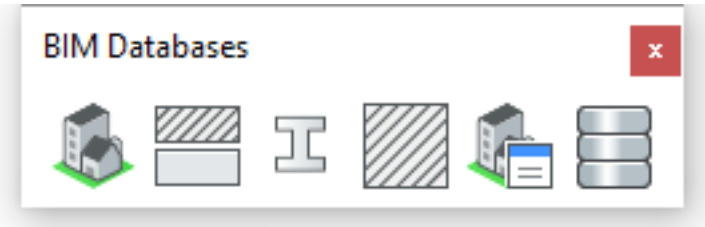

Figure 1.180



Figure 1.181

Figure 1.182

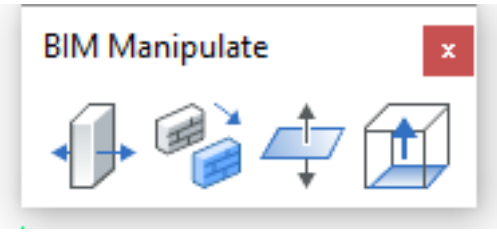

Figure 1.183

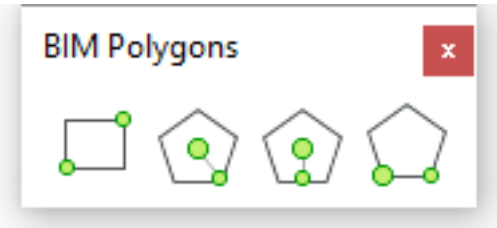

Figure 1.184

Figure 1.185

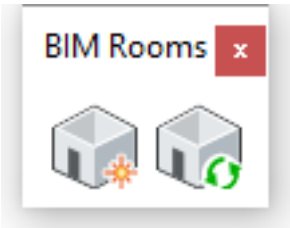

Figure 1.186

Figure 1.187

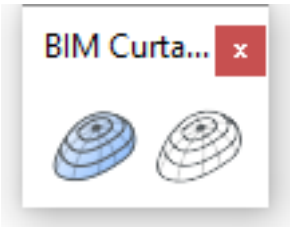

Figure 1.188

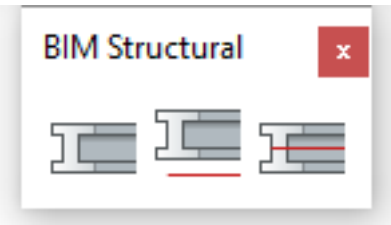

Figure 1.189

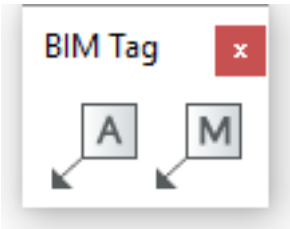

Figure 1.190

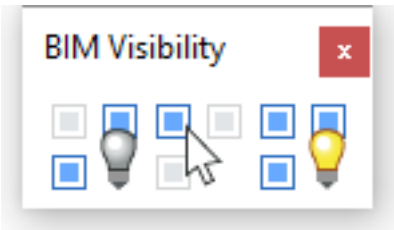

Figure 1.191

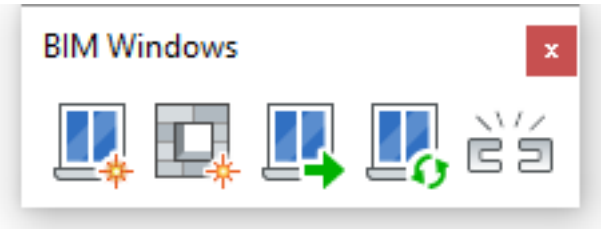

Figure 1.192

Figure 1.193

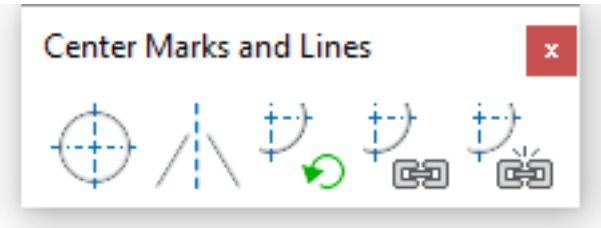

Figure 1.194

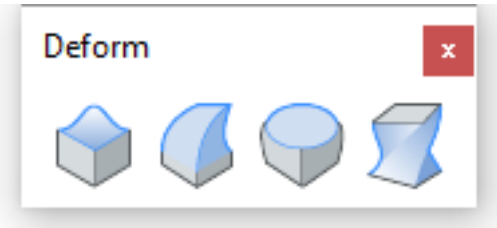

Figure 1.195

Figure 1.196



Figure 1.197

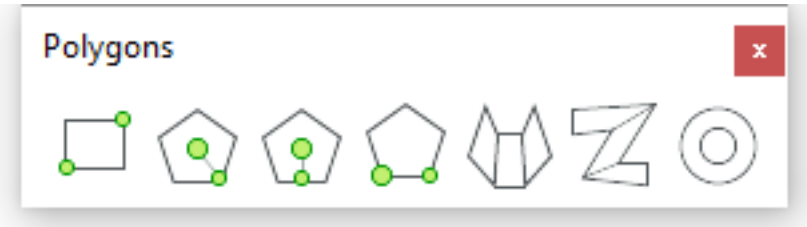

Figure 1.198

Figure 1.199

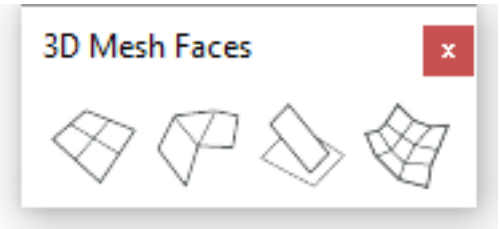

Figure 1.200

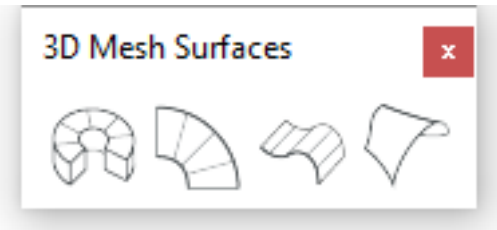

Figure 1.201

Figure 1.202

Figure 1.203



Figure 1.204

Figure 1.205

Figure 1.206

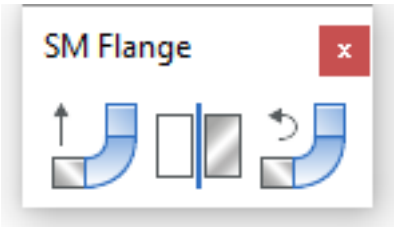

Figure 1.207

Figure 1.208

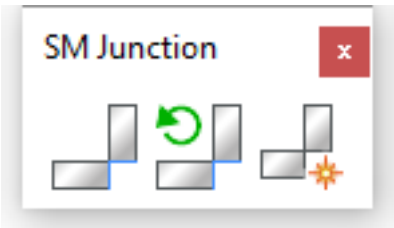

Figure 1.209

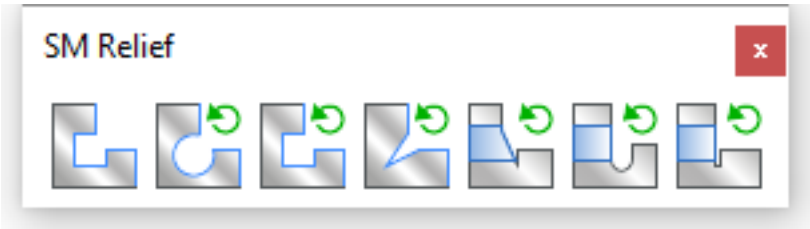

Figure 1.210

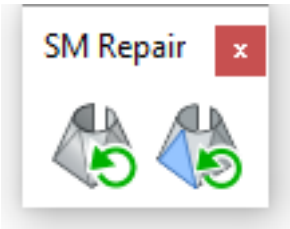

Figure 1.211



Figure 1.212

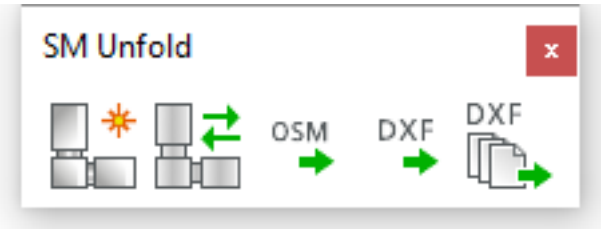

Figure 1.213

Figure 1.214

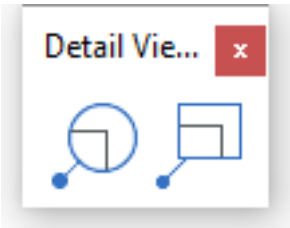

Figure 1.215

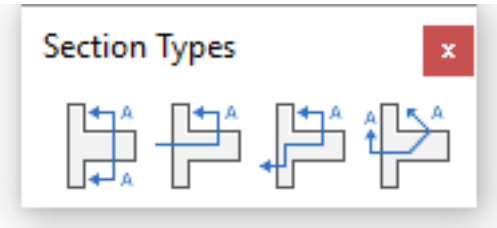

Figure 1.216

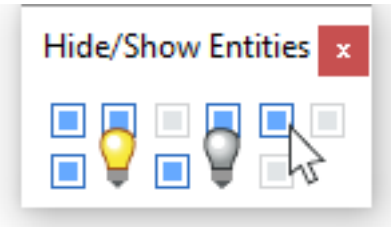

Figure 1.217

Figure 1.218

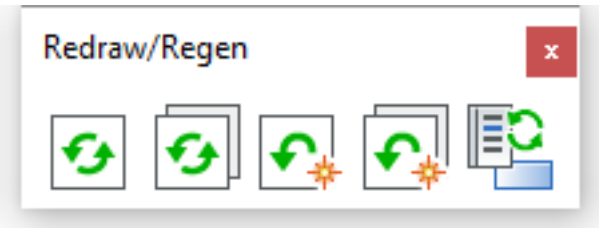

Figure 1.219



1.8.4 Properties Panel

Command: PROPERTIES (6.24.52) In the **Properties** panel you can:

- Set the current properties: **color** , **layer** , **linetype** , **linetypescale** and **lineweight**
- Edit the properties of a single entity
- Edit the shared properties of a selection set
- Edit endpoints of lines and vertices of polylines graphically
- Compose a selection set using Quick Select (1.24.7).

To open the Properties panel

Do one of the following:

- Click the **Properties** tool button ( ) on the **Standard** toolbar. The pressed state of the tool button indicates that the **Properties** panel is currently open. Click the tool button again to close the **Properties** panel.
- Right click when the cursor is on a toolbar or ribbon panel. A context menu displays. The marked items in the context menu are currently open. Select **Properties** in the context menu. (1.220 on the next page)
- Double click an entity, such as lines, circles, arcs, 3D solids ... The **Properties** panel opens, showing the properties of the selected entity. Double clicking entities such as texts, hatches, blocks or polylines start an editing command (See the **Mouse** tab on the Customize (1.10.3) dialog). (1.221 on page 213)
- Choose **Properties** in the **Modify** menu.
- Type **properties** in the command window, then press Enter.

(1.225 on page 218) **No selection** The current entity properties, current Elevation (6.13.4), View properties and Annotation scale (1.21.28) display	(1.228 on page 221) **Single entity selected** The properties of the selected entity display	(1.227 on page 220) **Multiple entities selected** The shared properties of the selected entities display. *Varies* indicates that the shared property has different values.

NOTE	The **Properties** panel is dockable panel (1.8.7). To dock the **Properties** panel, drag it by its title bar to either the left or right hand side of the BricsCAD application window or onto another dockable panel.

NOTE	Read-only fields display in grey. The content of a read-only field can be copied though. To copy a read-only field, click the field, then press Ctrl C.

Figure 1.220

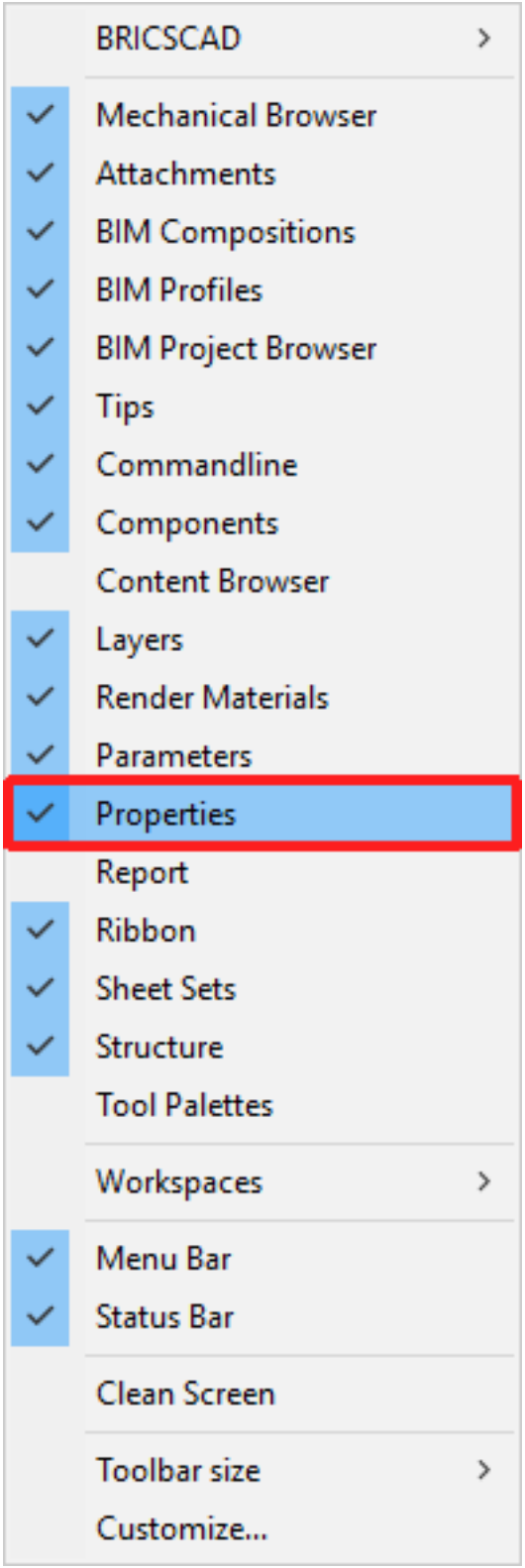
BRICSCAD
Mechanical Browser
Attachments
BIM Compositions
BIM Profiles
BIM Project Browser
Tips
Commandline
Components
Content Browser
Layers
Render Materials
Parameters
Properties
Report
Ribbon
Sheet Sets
Structure
Tool Palettes
Workspaces
Menu Bar
Status Bar
Clean Screen
Toolbar size
Customize...

Figure 1.221

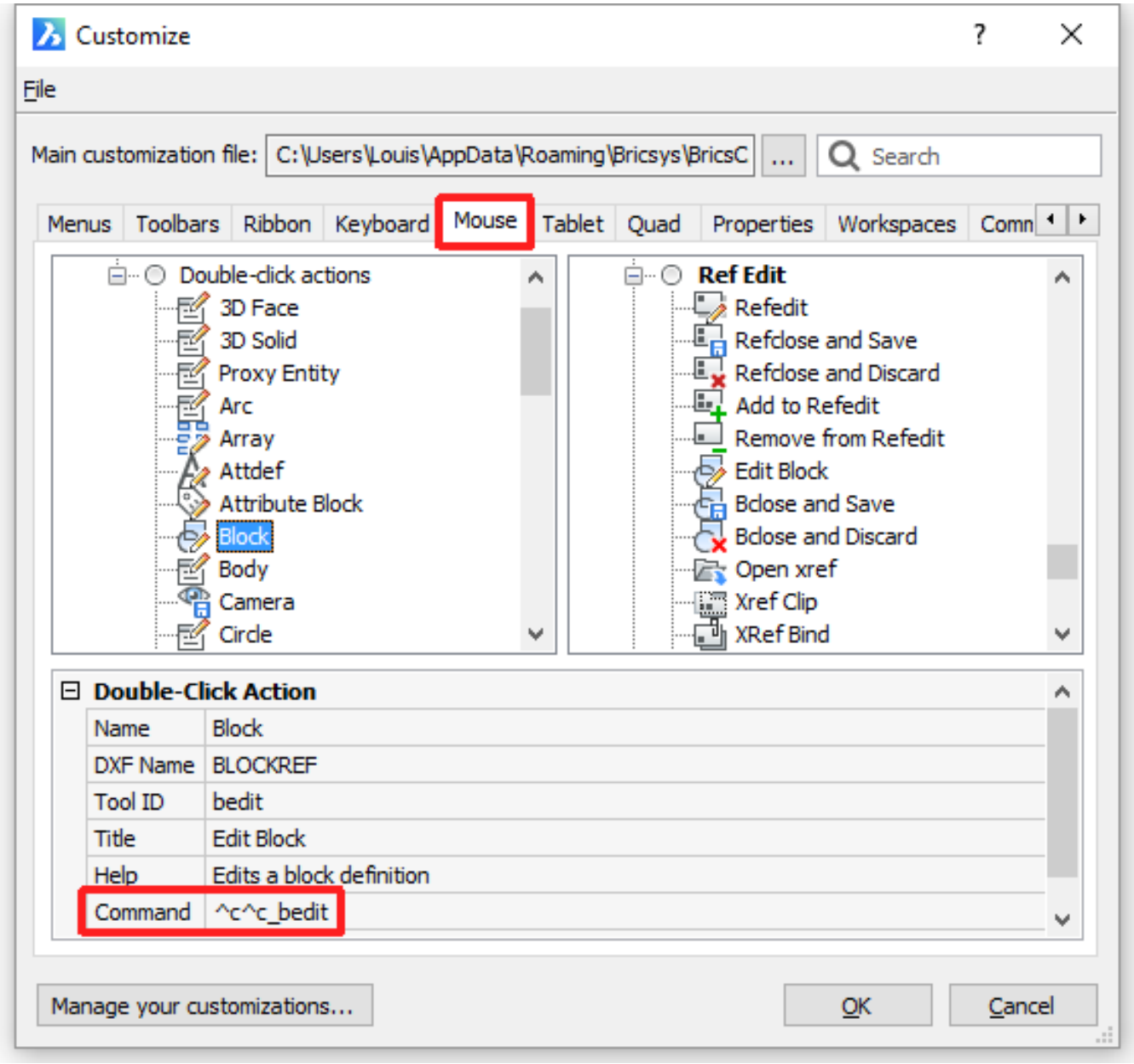
Customize
File
Main customization file: C:\Users\Louis\AppData\Roaming\Bricsys\BricsC
Search
Menus
Toolbars
Ribbon
Keyboard
Mouse
Tablet
Quad
Properties
Workspaces
Comn
Double-click actions
3D Face
3D Solid
Proxy Entity
Arc
Array
Attdef
Attribute Block
Block
Body
Camera
Circle
Ref Edit
Refedit
Refclose and Save
Refclose and Discard
Add to Refedit
Remove from Refedit
Edit Block
Bclose and Save
Bclose and Discard
Open xref
Xref Clip
XRef Bind
Double-Click Action
Name
Block
DXF Name
BLOCKREF
Tool ID
bedit
Title
Edit Block
Help
Edits a block definition
Command
^c^c_bedit
Manage your customizations...
OK
Cancel

To adjust the size of the Properties panel

1. Move the cursor over one of the edges of the **Properties** (1). The cursor turns into a double-headed arrow.
2. Press and hold the left mouse button to drag the edge of the **Properties** . (1.222)

Figure 1.222

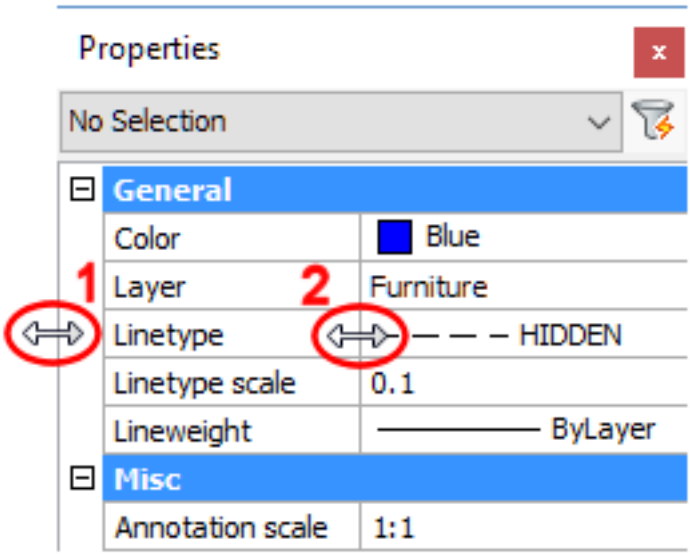

3. Move the cursor over the boundary between the **Setting Names** and the **Setting Fields** columns (2). The cursor turns into a double-headed arrow.
4. Press and hold the left mouse button to drag the boundary.

NOTE	When docked, only the left (or right) edge of the **Properties** is adjustable.

Setting the current properties in the Properties panel

1. (option) Click on **Color,** then click the down arrow button to select a color.
2. (option) Click on **Layer,** then click the down arrow to select a layer.
3. (option) Click on **Linetype** . then click on the down arrow to select a linetype.
4. (option) Click on **Linetype scale** , then type the new value in the **Linetype scale** field.
5. (option) Click on **Lineweight**, then click on the down arrow to select a lineweight.

Edit the properties of a single entity

1. Select the entity. The entity's properties display in the **Properties** panel.. (1.228 on page 221)
2. Click the property you want to modify. The settings field of the selected property is activated.
3. Type a new value in the settings field of the selected property or choose a setting from the list box, then press the **Enter** key or select another property. The entity is updated.
4. (option) repeat steps 2 and 3 to modify another property.
5. Press the **Escape** key to stop.

NOTES

- Properties of which the value displays in grey cannot be modified.
- Step 3: Properties (such as the General properties), which are chosen from a list are updated instantly.

To edit the endpoints of a line

1. Select the line.
2. On the **Properties Bar**, under **Geometry**, do one of the following:
   - Select the X-, Y- or Z- field, then enter a value.
   - Select either **Start point** or **End point**. (1.223)

Figure 1.223

General	
Color	ByLayer
Layer	SEWER
Linetype	ByLayer
Linetype scale	2.54
Plot style	ByColor
Lineweight	ByLayer
Hyperlink	
Thickness	0
3D Visualization	
Material	ByLayer
Geometry	
Start point	3008.47, 850.43, 0
X	3008.47
Y	850.43
Z	0
End point	3106.4, 752.5, 0
X	3106.4
Y	752.5
Z	0
Delta	97.93, -97.93, 0
X	97.93
Y	-97.93
Z	0
Length	138.5
Angle	315°0'0"

3. An X indicates the point being edited.

- Click the **Pick Point** button ( ).
- Specify the point in the drawing.

4. Press the **Escape** key to stop.

NOTE	This procedure also applies to edit the insertion point of texts, images, blocks, Xrefs, ...

To edit the vertices of a polyline

1. Select the polyline.
2. On the **Properties Bar** under **Geometry** , select **Vertex**.
3. Click the **Next/Previous** arrow buttons to select a vertex. (1.224) An X indicates the vertex being edited.

Figure 1.224

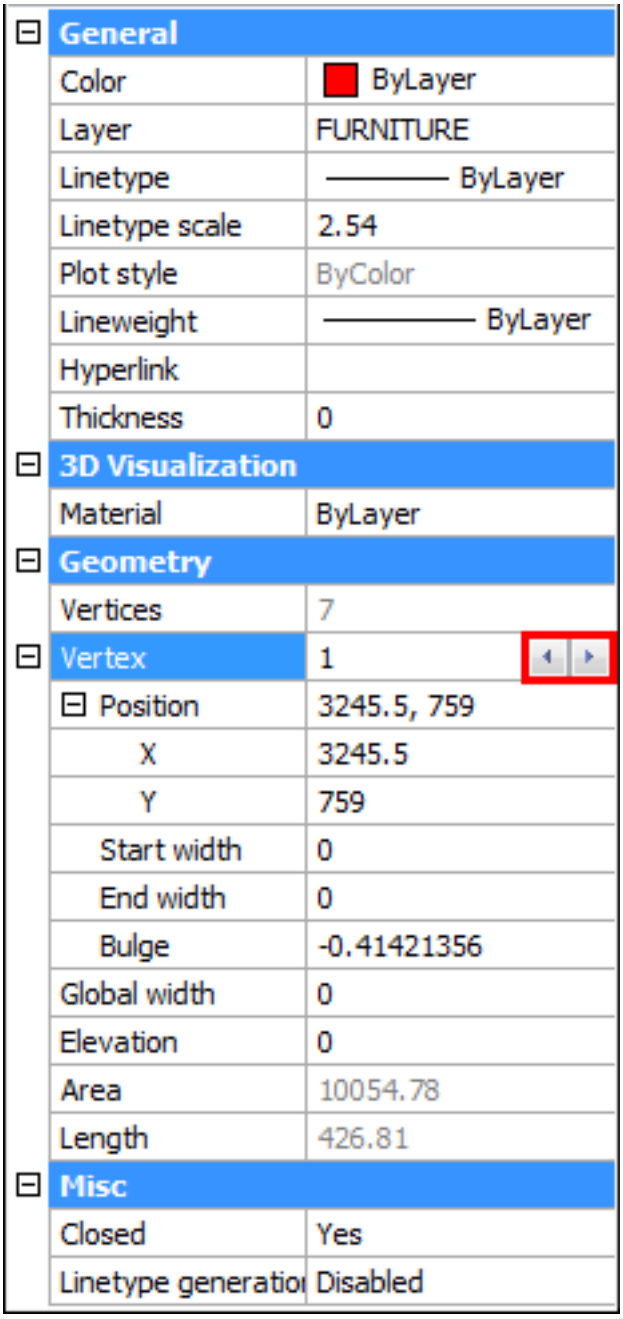

4. Do one of the following:

- Select the X- or Y- field, then enter a value.
- Under **Vertex** select **Position** and click the **Pick Point** button (), then specify the point in the drawing.

5. Press the **Escape** key to stop.

Edit the shared properties of a selection set

1. Select the entities. The shared properties display in the **Properties Bar**.
2. Click the property you want to modify. The settings field of the selected property is activated.
3. Type a new value in settings field of the selected property or choose a setting from the list box, then press the **Enter** key or select another property. All selected entities are updated simultaneously.
4. (option) Repeat steps 2 and 3 to modify another property.
5. Press the **Escape** key to stop.

NOTES

- *Varies* displays for shared properties which are defined differently. If you edit such property, all entities in the selection set will be equally defined for this property.
- Step 3: Properties (such as the General properties), which are chosen from a list are updated instantly.

Figure 1.225

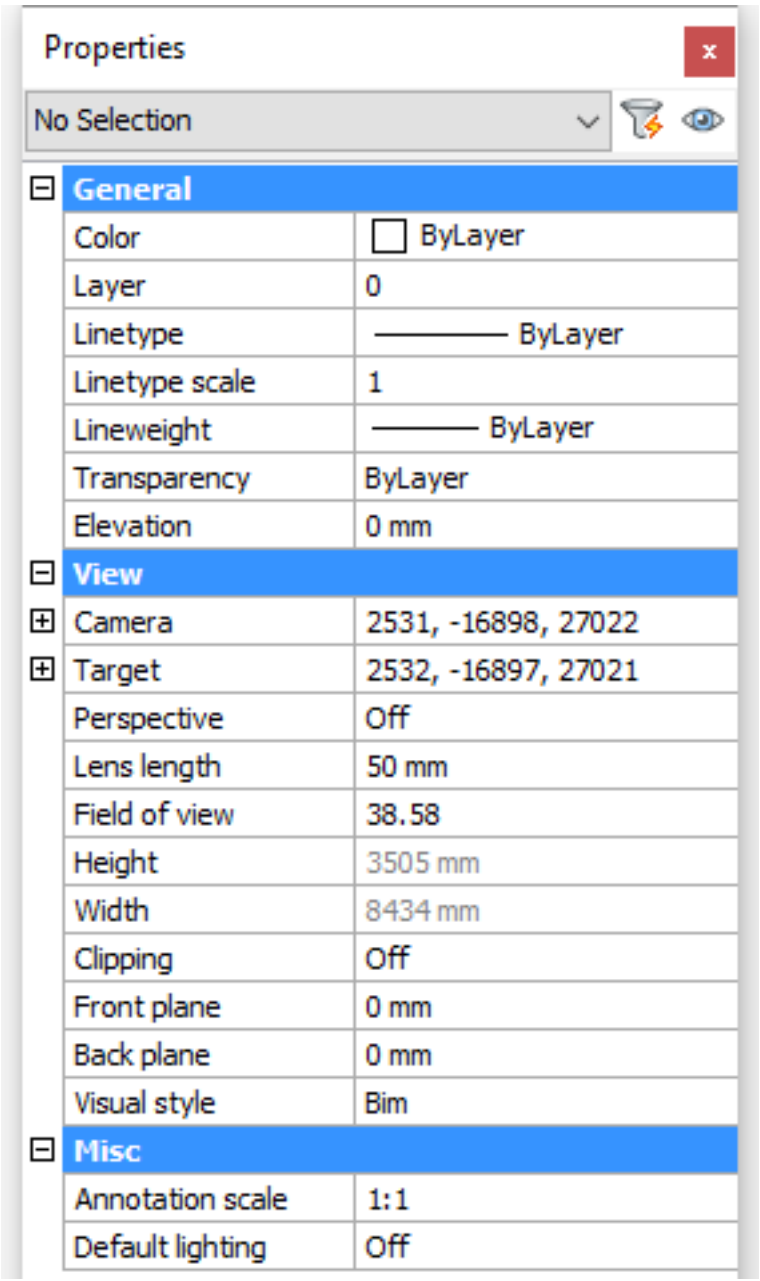
Properties
No Selection
General
Color
ByLayer
Layer
0
Linetype
ByLayer
Linetype scale
1
Lineweight
ByLayer
Transparency
ByLayer
Elevation
0 mm
View
Camera
2531, -16898, 27022
Target
2532, -16897, 27021
Perspective
Off
Lens length
50 mm
Field of view
38.58
Height
3505 mm
Width
8434 mm
Clipping
Off
Front plane
0 mm
Back plane
0 mm
Visual style
Bim
Misc
Annotation scale
1:1
Default lighting
Off

Figure 1.226

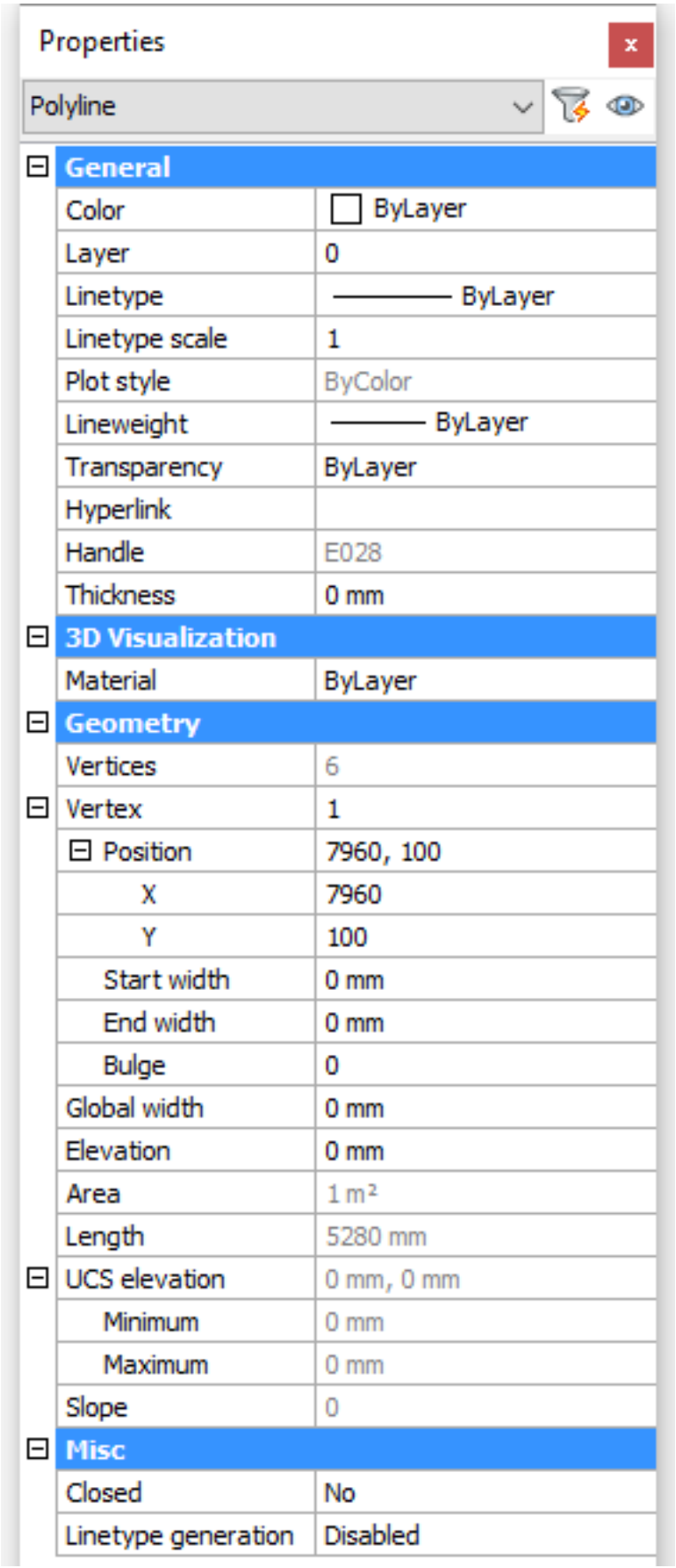
Properties
Polyline
General
Color
ByLayer
Layer
0
Linetype
ByLayer
Linetype scale
1
Plot style
ByColor
Lineweight
ByLayer
Transparency
ByLayer
Hyperlink
Handle
E028
Thickness
0 mm
3D Visualization
Material
ByLayer
Geometry
Vertices
6
Vertex
1
Position
7960, 100
X
7960
Y
100
Start width
0 mm
End width
0 mm
Bulge
0
Global width
0 mm
Elevation
0 mm
Area
1 m²
Length
5280 mm
UCS elevation
0 mm, 0 mm
Minimum
0 mm
Maximum
0 mm
Slope
0
Misc
Closed
No
Linetype generation
Disabled

Figure 1.227

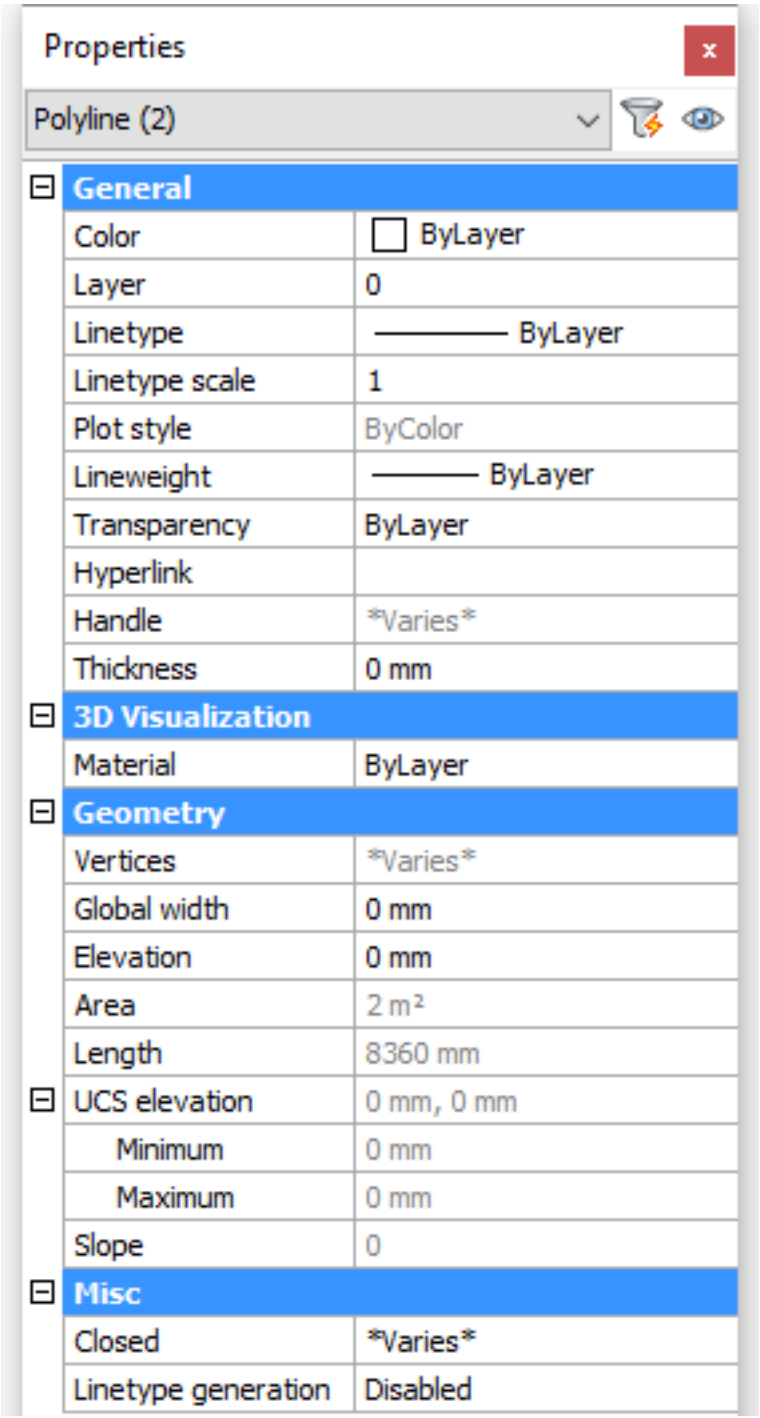
Properties
Polyline (2)
General
Color
ByLayer
Layer
0
Linetype
ByLayer
Linetype scale
1
Plot style
ByColor
Lineweight
ByLayer
Transparency
ByLayer
Hyperlink
Handle
Varies
Thickness
0 mm
3D Visualization
Material
ByLayer
Geometry
Vertices
Varies
Global width
0 mm
Elevation
0 mm
Area
2 m²
Length
8360 mm
UCS elevation
0 mm, 0 mm
Minimum
0 mm
Maximum
0 mm
Slope
0
Misc
Closed
Varies
Linetype generation
Disabled

Figure 1.228

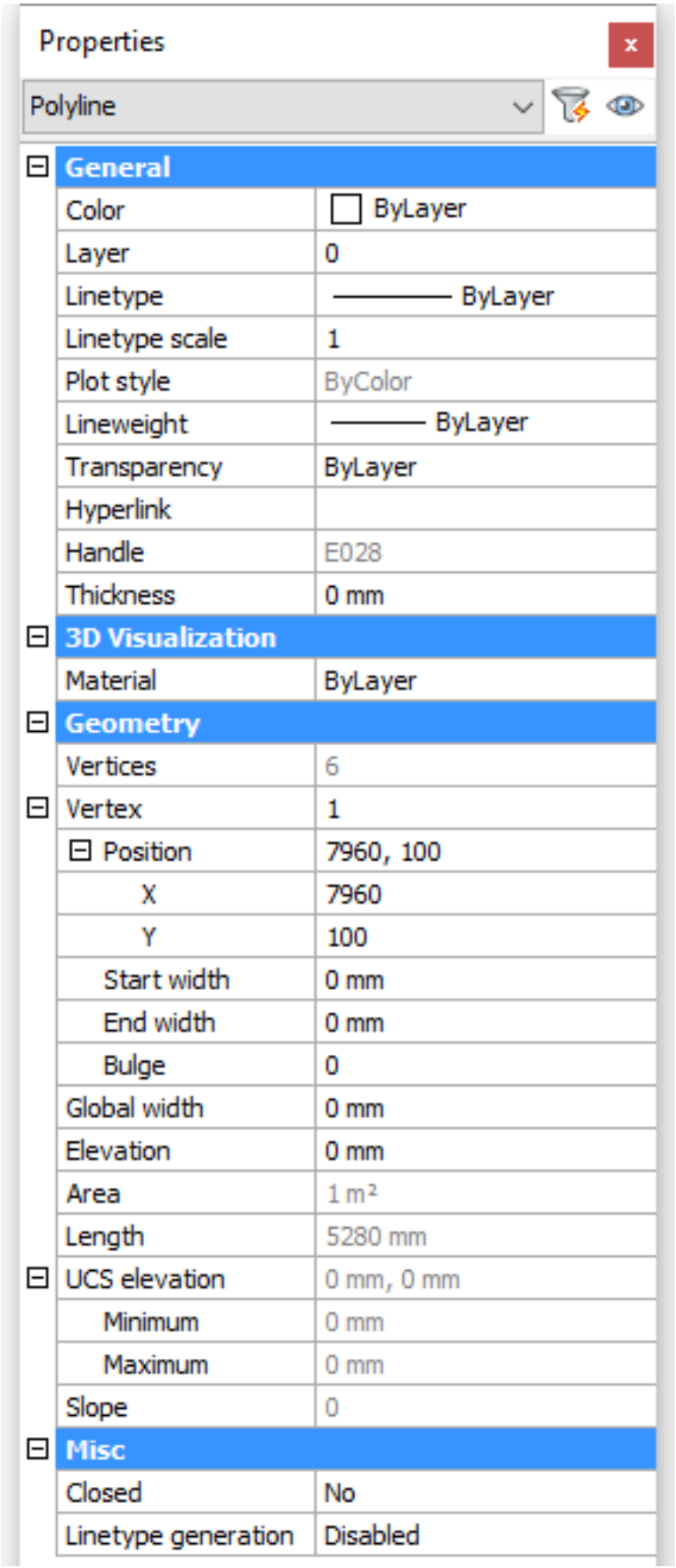
Properties
Polyline
General
Color
ByLayer
Layer
0
Linetype
ByLayer
Linetype scale
1
Plot style
ByColor
Lineweight
ByLayer
Transparency
ByLayer
Hyperlink
Handle
E028
Thickness
0 mm
3D Visualization
Material
ByLayer
Geometry
Vertices
6
Vertex
1
Position
7960, 100
X
7960
Y
100
Start width
0 mm
End width
0 mm
Bulge
0
Global width
0 mm
Elevation
0 mm
Area
1 m²
Length
5280 mm
UCS elevation
0 mm, 0 mm
Minimum
0 mm
Maximum
0 mm
Slope
0
Misc
Closed
No
Linetype generation
Disabled

1.8.5 The Quad cursor menu

The Quad cursor menu, aka the Quad is an alternative to grip-editing of entities, offering a (much) richer set of editing operations while requiring fewer clicks, without cluttering the screen with loads of grip-glyphs. The Quad can be used to:

- Easy and fast editing of entities.
- Creating entities.

To activate the Quad

Activation of the Quad is controlled by the QUADDISPLAY (1.10.11) system variable. To toggle the Quad On/Off, do one of the following:

- Click the QUAD (1.8.2) field in the Status bar (1.8.2).
- Press the **F12** function key.
- Edit the **QUADDISPLAY** system variable in the Settings (1.10.11) dialog.
- Type **QuadDisplay** in the command bar, then choose an option.
- Click the **Close** button (x) at the top right corner of the Quad. (1.229)

Figure 1.229

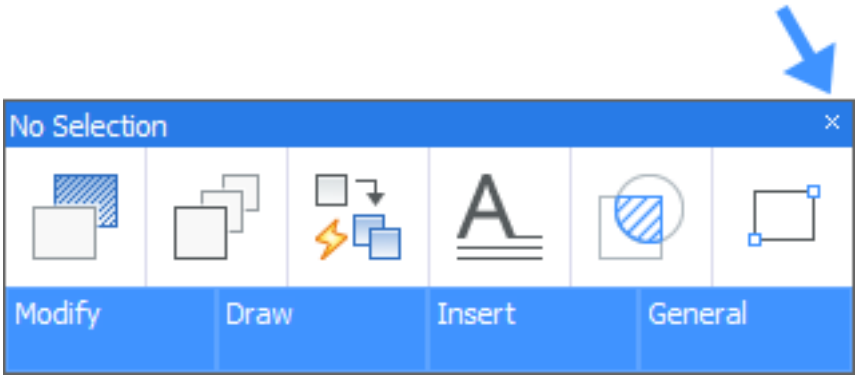

Editing the Quad settings

1. Right click the **QUAD** field in the Status bar (1.8.2), then choose **Settings** in the context menu. The **Settings** dialog opens, showing the **Quad settings** : (1.230 on the next page)

   - **Quad display:** Determines when the Quad displays.
     - Negative: Switches the Quad off.
     - 1: When the cursor is over an entity. The entity under the cursor highlights.
     - 2: When entities are selected
     - 4: On right click when no entities are selected and there is no entity under the cursor.
     - 8: Suppress the quad when hovering over entities that are not in the current selection set; set Show **Quad on right click** ON to display the Quad.
   - **Quad default command launch** : Sets the action to launch the default Quad command.
     - 0: Click the button.
     - 1: Right click
   - **Quad popup corner** : Controls the popup position of the Quad relative to the cursor position: **Upper** , **Center** or **Middle Right** .
   - **Quad width** : Defines the number of commands in a row. Default = 6 commands.
   - **Quad icon size** : Small icons (16 x 16 pixels), Large icons (32 x 32 pixels) or Extra Large icons (64 x 64 pixels).

(1.244 on page 232) Small Icons (1.242 on page 232) Extra Large Icons	(1.241 on page 231) Large Icons

   - **Quad icon space** : Defines the space around the Quad tool buttons: narrow, normal or large

Figure 1.230

Quad	
Quad display	0x000D (13)
negative	☐ Switch off quad
1	☑ Display the quad when the cursor hovers on an entity
2	☐ Display the quad when entities are selected
4	☑ Display the quad on right click
8	☑ Suppress the quad on hover when entities are selected
Quad default command launch	[1] Launch default quad command on mouse right-click when quad is displayed
Quad popup corner	[1] Middle right
Quad width	6
Quad most recent items	2
Quad icon size	[32] Large icons
Quad icon space	[1] Normal
Quad show delay	150
Quad hide delay	350
Quad hide margin	50
Quad go transparent	☑ Go transparent
Quad tooltip delay	800
Quad expand delay	110
Quad expand tab delay	50
Quad tab flags	0x000C (12)
Rollover tips	[1] Show properties on hover
Rollover opacity	100
Rollover selecion set	[2] Properties shared by all selected entities

(1.243 on page 232) Narrow	(1.244 on page 232) Normal	(1.245 on page 232) Wide

- **Quad show delay** : Sets the time lap in milliseconds between the highlighting of the entity and the Quad display.
- **Quad hide delay** : Sets the time lap in milliseconds to hide the Quad when the cursor is outside the **Quad hide margin** limit.
- **Quad hide margin** : Sets the distance in pixels the cursor can move away from the Quad. If the cursor moves outside this limit, the Quad is hidden.
- **Quad go transparent** : Defines whether the Quad becomes transparent when the mouse moves outside the Quad, but within the **Quad hide margin** .
- **Quad tooltip delay** : Sets the delay time in milliseconds to display tooltips. If the value is negative, no tooltips display.
- **Quad expand delay** : Sets the time lap in milliseconds to expand the Quad after mouse-enter.
- **Quad expand tab delay** : Sets the time lap in milliseconds to expand a group tab after mouse-enter.
- **Rollover tips** : Specifies whether entity properties display in the Quad while hovering (1.8.5).
- **Rollover opacity** : Specifies the degree of opacity when the Quad is in rollover state. Values between 10 (very transparent) and 100 (fully opaque) are accepted.
- **Rollover selection set** : Controls the content of Rollover tips when multiple entities are selected.

2. To edit a setting, select the setting then do one of the following

   - Type a new value.
   - Click the check box.
   - Choose an option.

3. Close the **Settings** dialog.

The Quad layout

The layout of the Quad cursor menu depends on:

- The entity type under de cursor or the current selection set.
- The current Workspace (6.33.15).
- Geometric events, such as intersection or tangency.

Figure 1.232

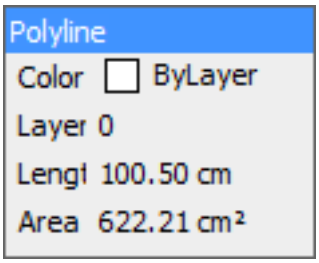

Figure 1.233

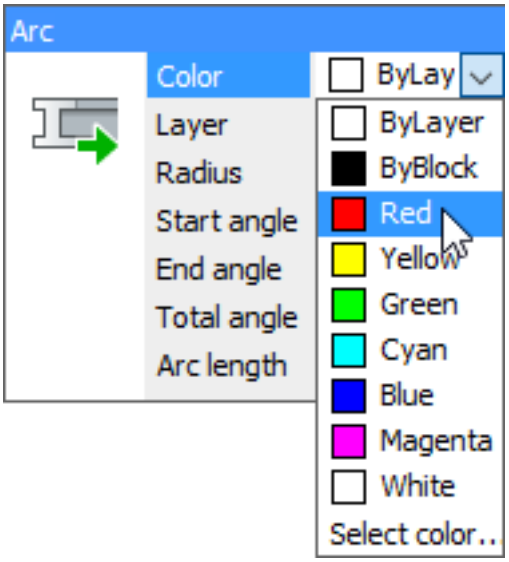

Which properties display for each entity type is specified in the Properties tab (6.9.66) of the Customize dialog box. Select an entity type in the left pane, then check properties in the **Rollover** pane. (1.234 on the next page)

- Move the cursor to the Quad to display the most recently used commands with this entity type. A number of command category tabs display at the bottom. (1.235 on the facing page)
  - The number of buttons is controlled by the **QuadWidth** user preference.
  - Which command group tabs display depends on the current Workspace (6.33.15). See To edit the workspace command groups (1.8.5) to switch closed command groups on.
  - Click an icon to launch the command.
- Move the cursor over the tabs to expand the command group under the cursor. (1.236 on page 226) Click an icon to launch the command.

Note: When the Quad is expanded, click the title bar of the Quad to display the Rollover tips.

Figure 1.234

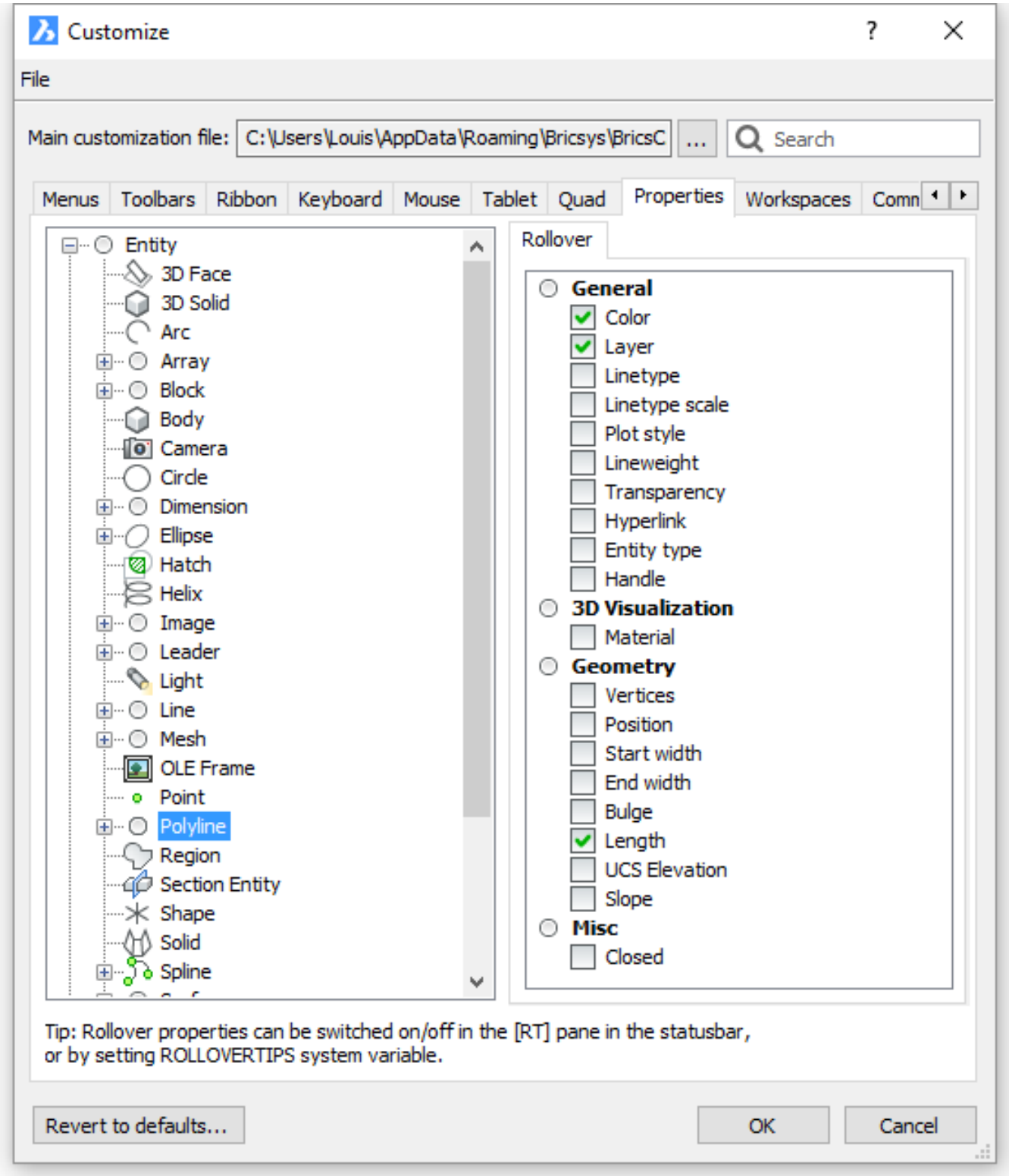

Figure 1.235

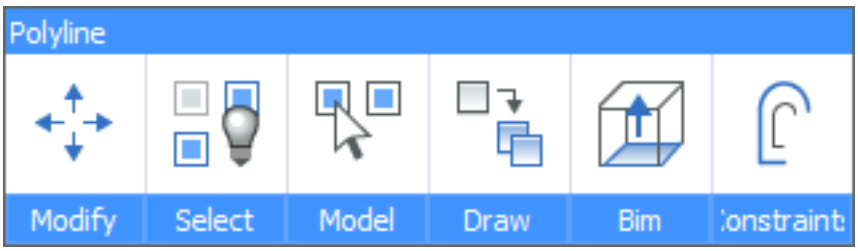

Figure 1.236

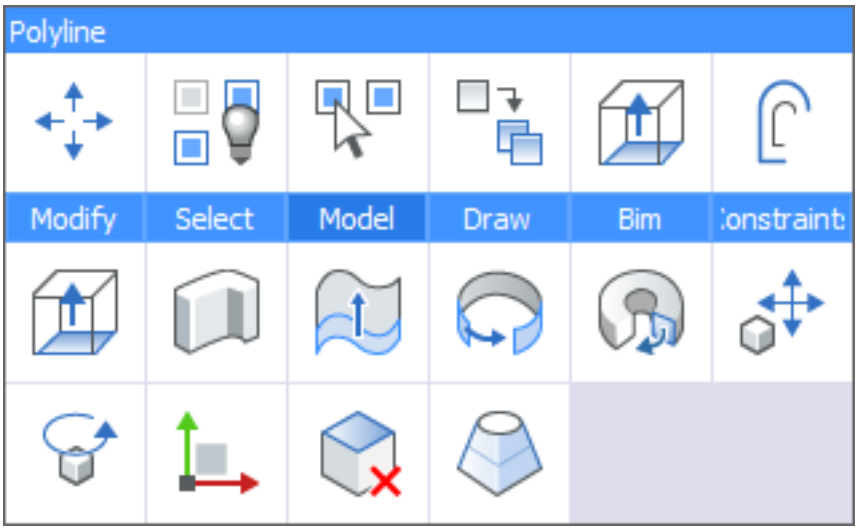

Using the Quad

1. Move the cursor to the entity you want to manipulate. The entity under the cursor highlights and the Quad displays the most recently used command with this entity type.
2. (option) Select more entities. See Selecting multiple entities.
3. Do one of the following:
   - Depending on the value of the QUADCOMMANDLAUNCH (1.10.11) system variable, either right click or click the Quad to repeat the most recently used command.
   - Move the cursor to the Quad and select a different command. See The Quad Layout.
4. Execute the command.

Tutorial: Experience the Quad Cursor in BricsCAD Click here (1.2.4) to watch

Selecting multiple entities

1. Move the cursor over the first entity, then click when the entity highlights. The entity is selected and remains highlighted.
2. Move the cursor to another entity, then click when the entity highlights. The entity is added to the selection set and remains highlighted.
3. (option) Repeat step 2 to select more entities.
4. (option) Move the cursor to a selected entity, then press and hold the Shift key and click. The entity is removed from the selection set.

NOTES

- When the Quad is active, SELECTIONPREVIEW (1.24.5) is neglected, unless a command prompts for entity selection.
- When working with solids:
  - The SELECTIONMODES (1.24.5) system variable controls which subentities are detected: edges, faces and/or boundaries. Holding down the Ctrl key inverts the current selection mode.
  - Click a button on the **Selection Modes** toolbar to toggle an option. A pressed button indicates the option is selected. (1.246 on page 232)
    - Enable detection of 3D solid edges
    - Enable detection of 3D solid faces
    - Enable boundary detection
- Repeatedly press the TAB key to highlight all (sub)entities under the cursor one by one.

Selecting edges of faces or solids

Command: DmSelectEdges (6.12.27)

1. Select the faces and or solids. See Selecting multiple entities.

2. In the **Model** command group of the Quad cursor menu, click the **Select Edges** tool ( ). All edges of the selected faces and solids are selected.

3. (option) To remove edges from the selection set: press and hold the Shift key, then click the edge(s).

Using the Quad to create entities

If the flag 4 (= Display the Quad on right click) of the QUADDISPLAY (1.10.11) system variable is set, entity creation commands are available in the Quad (No Selection Quad). To set the **Display the Quad on right click** option: Right click the Quad (1.8.2) field in the **Status Bar** and check the option in the context menu. The available entity creation commands in the Quad are:

- The most recently used commands. The number of available commands depends on the **QuadWidth** user preference.
- A number of command group tabs, depending on the current workspace (6.33.15). (1.237)

Figure 1.237

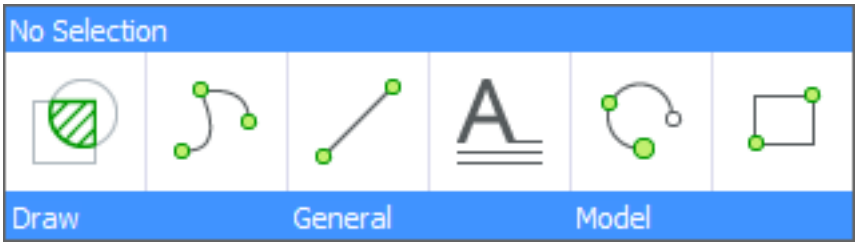

NOTE	When the cursor is on an entity, hold down the right mouse button longer to display the **No Selection** Quad.

Customizing the Quad

To open the **Customize/Quad** dialog box, do one of the following:

- Right click the Quad (1.8.2) field in the Status Bar (1.8.2) and choose **Customize Quad items...** in the context menu.
- Run the Customize (6.9.66) command, then select the **Quad** tab.

The **Customize/Quad** dialog box has two section tabs that are involved in customizing the Quad:

- The **Quad** section: In this section, the name and content of all Quad Tabs can be specified, similar to the way Ribbon Tabs are customized. Quad Tabs can be created, copied, renamed and deleted. Manage the content of a Quad Tab by dragging buttons from the right side of the dialog, or by using the right-click context menu to add, rename, move or delete Quad Buttons. The right side of the dialog contains the full list of all buttons which can be shown in the quad. These include the tools defined in the cui file, plus all internally defined Quad Buttons, which are listed under the new 'Built-in' branch at the bottom. These built-in buttons are similar to the tools, only they can not be edited: their name, icon, command string etc.. are read-only. The condition which specifies whether a certain Quad Button will appear in the quad when the cursor hovers on an entity, is specified for each Quad Button individually in the 'Object Filter' property, similar to the way Object Context Menu Items are configured. It is not possible to modify the Object Filter of a built-in Quad Button.
- The **Workspaces** section: This section defines which Quad Tabs will be available in the Quad, in which order, and in which workspace. In this interface, you can add/move/remove entire Quad Tabs. The contents of the Quad Tabs is not shown nor editable in this section, as this is done in the Quad section of the dialog. When a new Quad Tab is created in the Quad section, this Quad Tab is automatically added to the Quad in all workspaces.

To edit the Quad tabs of a workspace

1. Move the cursor over a toolbar, then right click and choose **Customize** in the context menu.

2. Click the **Workspace** tab on the **Customize** dialog box.

3. Expand the workspace you want to edit.
4. Expand the **Quad Tabs** list. Tabs that are currently switched off display in grey. (1.238 on the following page)
5. To set the availability of a tab, select the tab then click the **Display** field in the Properties grid and choose **Yes** or **No**.
6. To add a tab do one of the following:
   - Right click the Quad Tabs node and choose Appand Quad tab in the context menu to add a tab at the bottom of the tab list.
   - Select a tab, then right click and choose Insert in the context menu to add a tab above the selected tab.
   - On the **Select Ribbon Tab** dialog select the tab you want to insert and click the **OK** button. (1.239 on page 231)
7. To remove a tab, select the tab, then right and choose **Delete** in the context menu.
8. To change the tab order: drag and drop the tabs in the list.

Figure 1.238

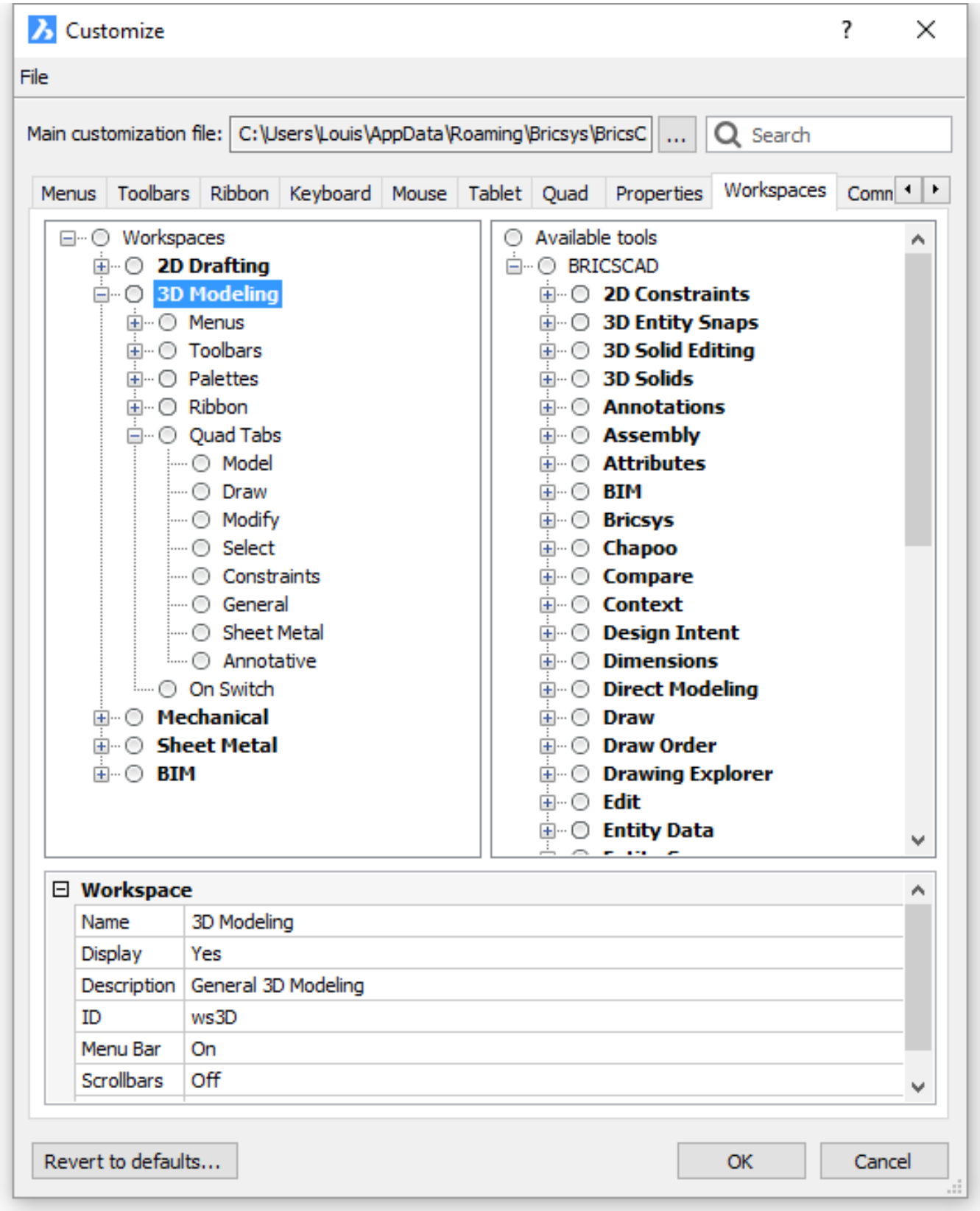
Customize
File
Main customization file:
C:\Users\Louis\AppData\Roaming\Bricsys\BricsC
...
Search
Menus
Toolbars
Ribbon
Keyboard
Mouse
Tablet
Quad
Properties
Workspaces
Comn
Workspaces
2D Drafting
3D Modeling
Menus
Toolbars
Palettes
Ribbon
Quad Tabs
Model
Draw
Modify
Select
Constraints
General
Sheet Metal
Annotative
On Switch
Mechanical
Sheet Metal
BIM
Available tools
BRICSCAD
2D Constraints
3D Entity Snaps
3D Solid Editing
3D Solids
Annotations
Assembly
Attributes
BIM
Bricsys
Chapoo
Compare
Context
Design Intent
Dimensions
Direct Modeling
Draw
Draw Order
Drawing Explorer
Edit
Entity Data
Workspace
Name
3D Modeling
Display
Yes
Description
General 3D Modeling
ID
ws3D
Menu Bar
On
Scrollbars
Off
Revert to defaults...
OK
Cancel

Figure 1.239

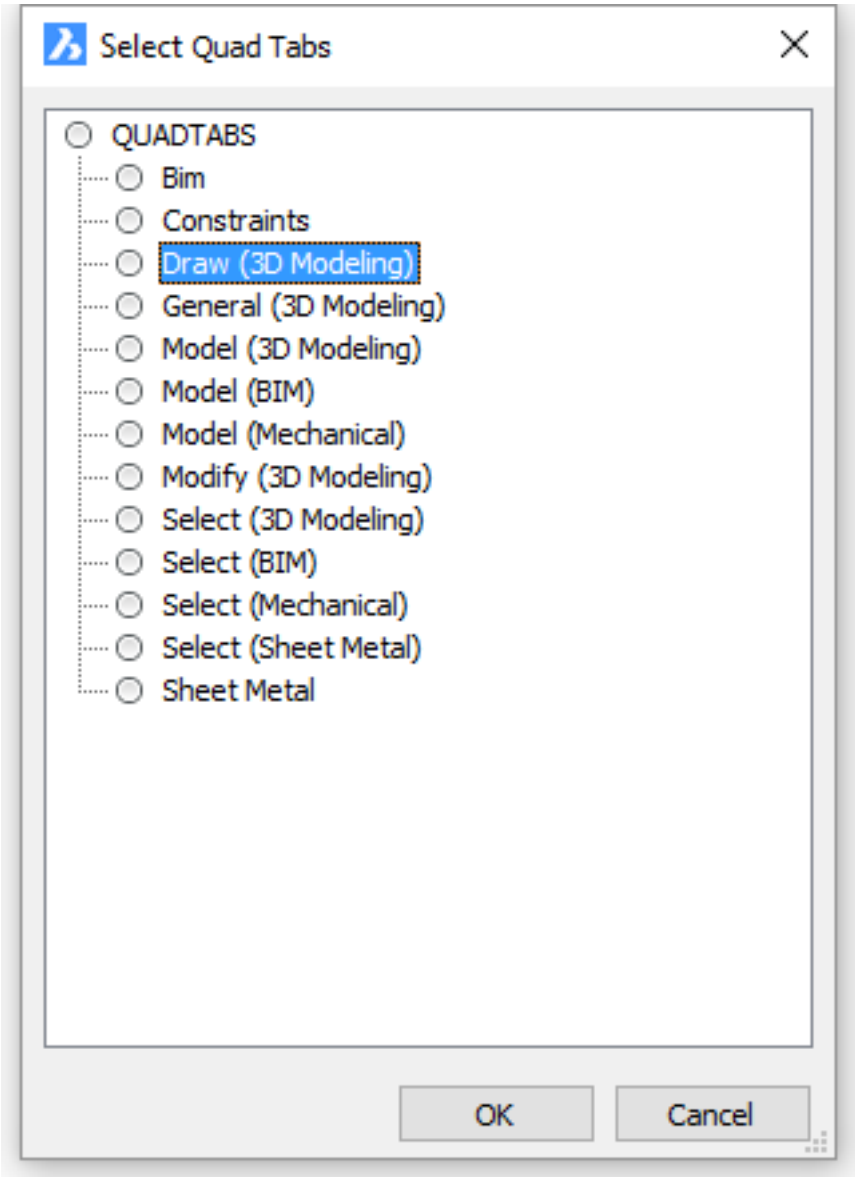

Figure 1.240

Figure 1.241

Figure 1.242

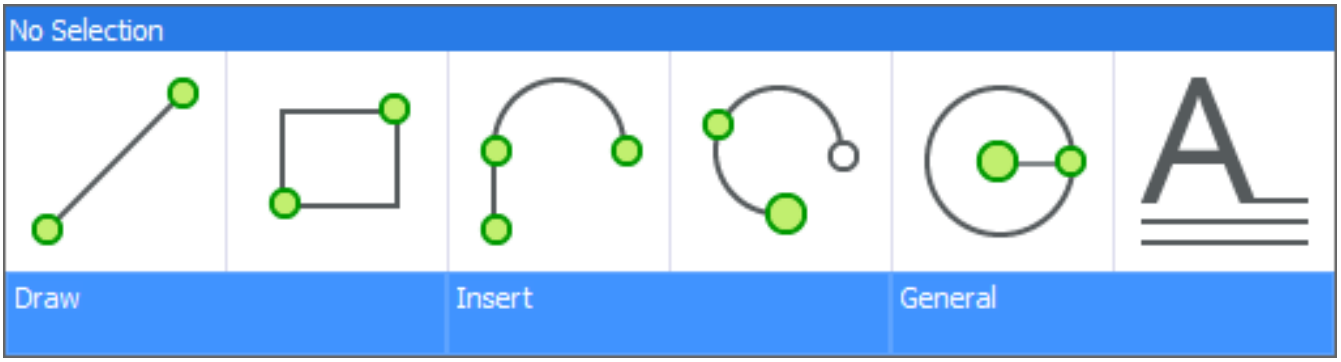

Figure 1.243

Figure 1.244

Figure 1.245

Figure 1.246

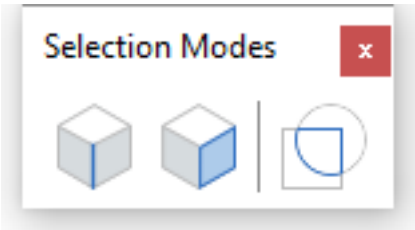

1.8.6 Prompt Menus

BricsCAD commands often provide several options. These options appear in the status bar or command bar and also in a prompt menu, which initially displays at the top right corner of the screen. Choose an option by clicking in the prompt menu. E.g. click **Radius** in the **PLINE** prompt menu to define the radius of the current arc segment of a polyline.

(1.247 on the following page) Polyline prompt menu when drawing line segments	(1.248 on the next page) Polyline prompt menu when drawing arc segments

To control the display of prompt menus

Whether a prompt menu displays and its location is controlled through the **PROMPTMENU** system variable and the **PromptMenuFlags** user preference. Type **promptmenu** in the command bar, then type a value of 0 to 5 (see table below) and press Enter.

Value	Description
0	No prompt menus
1	Display prompt menu at user defined location (*)
2	Display prompt menu at top left corner
3	Display prompt menu at top right corner
4	Display prompt menu at bottom left corner
5	Display prompt menu at bottom right corner

(*) You can move the prompt menu by dragging it; future prompt menus will appear where you last placed it.

NOTES

The PROMPTMENU (1.10.11) system variable is saved in the registry and therefore applies to all drawings. The PromptMenuFlags (1.10.11) user preference has three options:

- 1 = Show hidden options. Hidden options display in italics.
- 2 = Hide the prompt menu when a command prompts to select entities.
- 3 = Disable selection options in the prompt menu.

Tutorial: The Prompt Menu in BricsCAD and Its Many Uses

Click here (1.3.8) to watch

Tutorial: Customizing the Command Prompt in BricsCAD

Click here (1.3.12) to watch

Figure 1.247

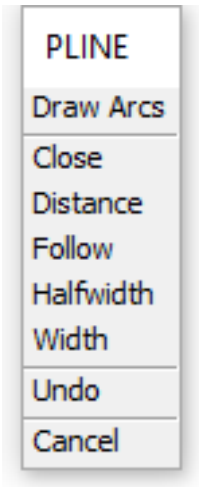

Figure 1.248

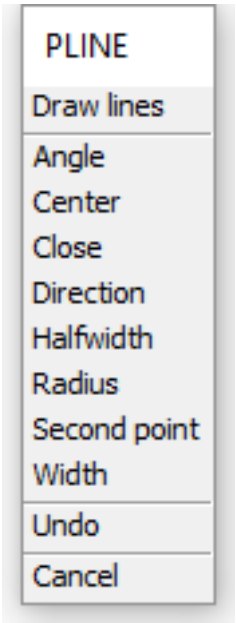

1.8.7 Dockable Panels

The following panels can be docked: Animation Editor (6.4.5), Attachments (6.4.31), BIM BCF, BIM Compositions (6.7.3), BIM Profiles, BIM Project Browser, BIM Query, Bills Of Materials, Bricsys 24/7 (2.10.2), Command Bar (6.9.36), Components (6.9.41), Content Browser (6.9.45), Details, GPM Demo Properties, Layers Panel (6.20.5), Mechanical Browser (3.2.2), Parameters and Constraints (6.24.8), Properties (6.24.52), Render Materials (6.21.6), Report (6.8.35), Ribbon (6.26.33), Sheet Sets (6.27.31), Structure (1.24.8), Tips (6.29.22), Tool Palettes, (6.29.26)

NOTE	Use the -TOOLPANEL (6.29.28) command to show, hide or toggle the display of the various tool panels at the command line.

(1.249) Panels are docked at the left or right side of the screen as defined in the Panels property of a workspace

Figure 1.249

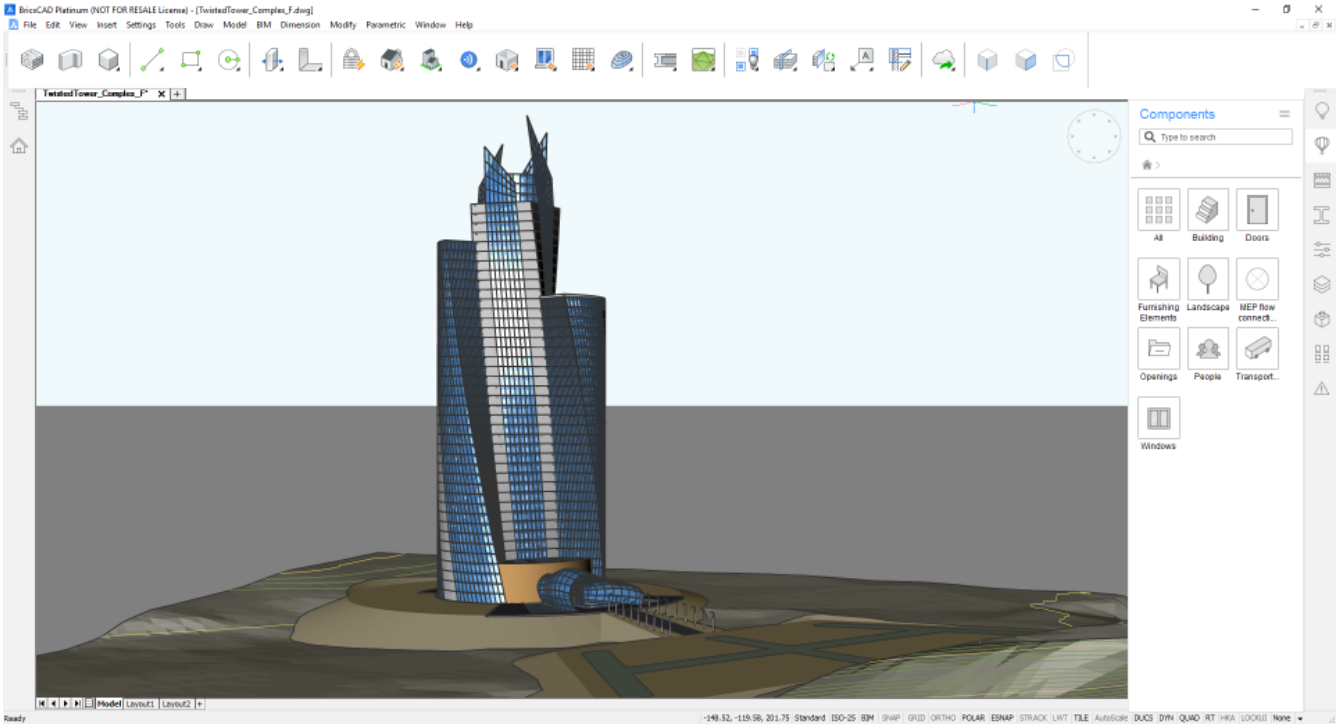

in the Customize | (1.10.3) Workspaces (1.10.10) dialog: (1.250 on the next page)

- Panels | Stack (LDOCK) define the panels stacked a the left side of the screen.
- Panels | Stack (RDOCK) define the panels stacked a the right side of the screen.

The stack type is defined in the Customize | (1.10.3) Workspaces (1.10.10) dialog through the Stack Type property of a workspace. (1.251 on the following page) The possible stack types are:

- Fixed resizable panel set
- Collapsible panel set
- Flyout panel set

Figure 1.250

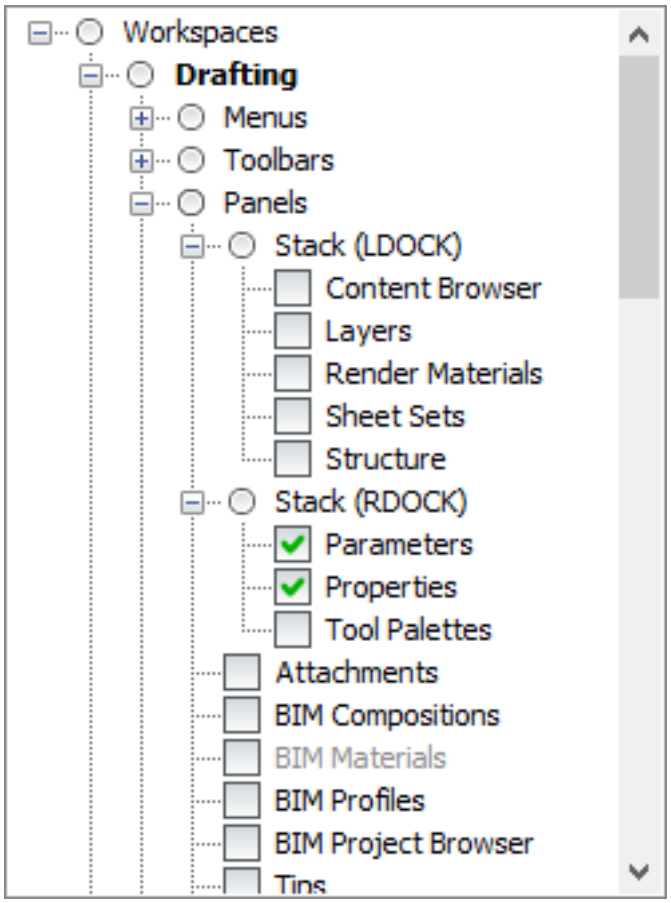

Figure 1.251

To set the stack type

1. Move the cursor over a toolbar or panel, then right click. A context menu displays.
2. Choose Panel stacking. (1.252)

Figure 1.252

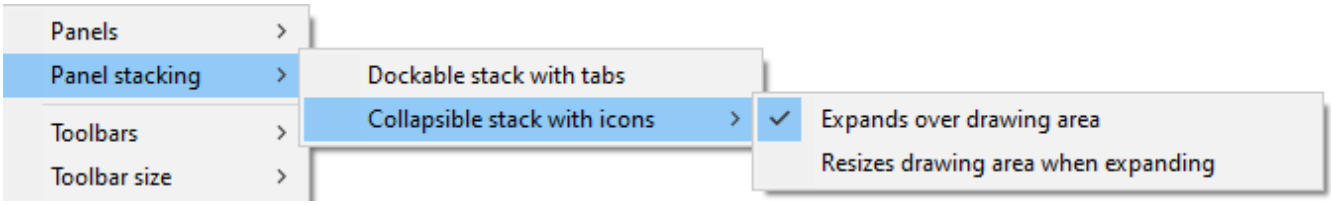

3. Select the desired stack type.

Fixed resizable panelset

Panels are docked next to each other or in a tabbed panel. (1.253 on the following page)

- Click a tab to display the panel.
- Press and hold the left mouse button to drag a tab to re-arrange the tab order.
- Drag an tab into the graphic screen to make it floating.

Figure 1.253

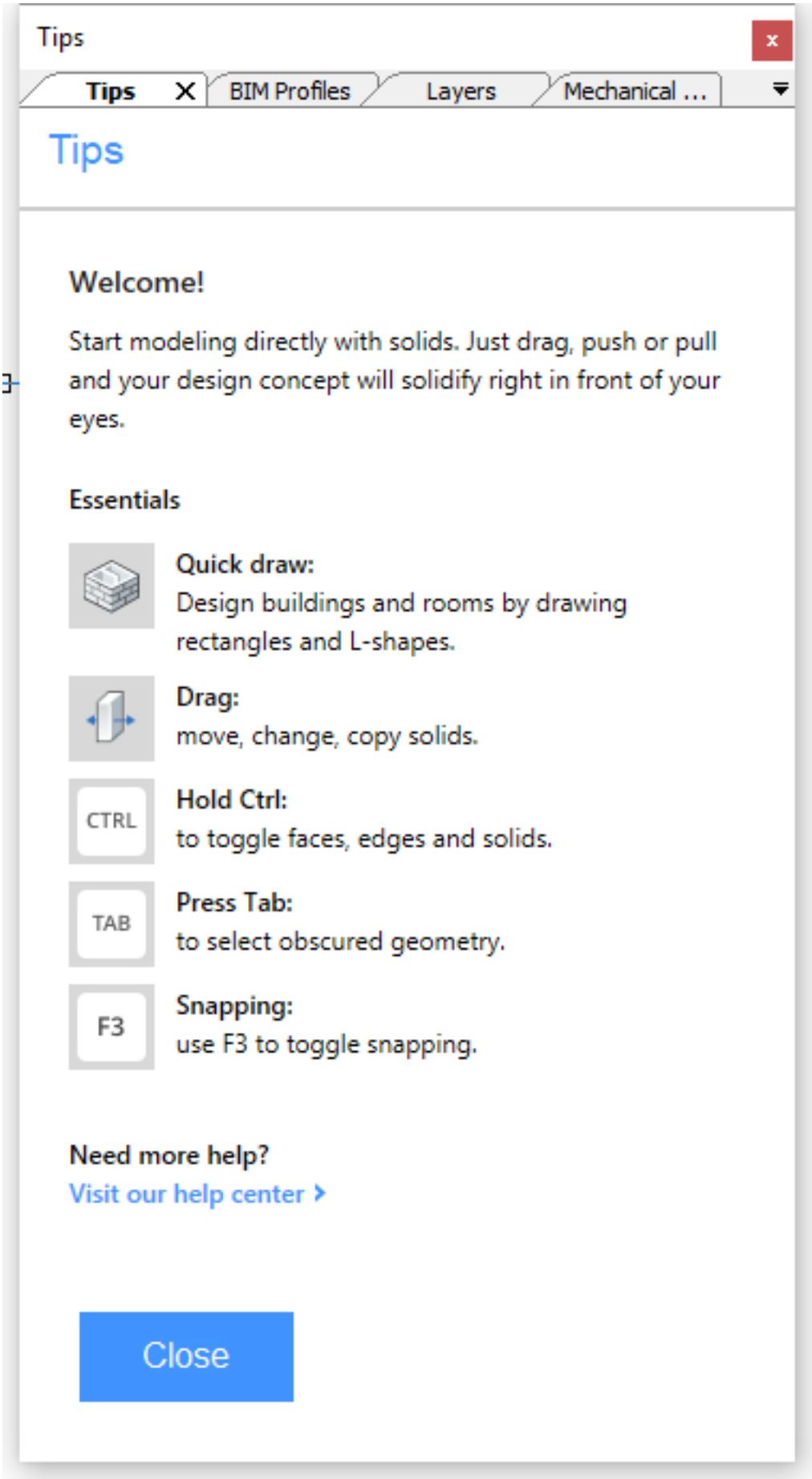
Tips
Tips
BIM Profiles
Layers
Mechanical ...
Tips
Welcome!
Start modeling directly with solids. Just drag, push or pull and your design concept will solidify right in front of your eyes.
Essentials
Quick draw:
Design buildings and rooms by drawing rectangles and L-shapes.
Drag:
move, change, copy solids.
CTRL
Hold Ctrl:
to toggle faces, edges and solids.
TAB
Press Tab:
to select obscured geometry.
F3
Snapping:
use F3 to toggle snapping.
Need more help?
Visit our help center
Close

Collapsible panelset and Flyout panelset

Panels are docked at a default location in an icon strip at the left or right side of the screen. Flyout panels overlap the drawing area, thus hiding part of the drawing. Collapsible panels narrow the drawing area when expanded. (1.254)

Figure 1.254

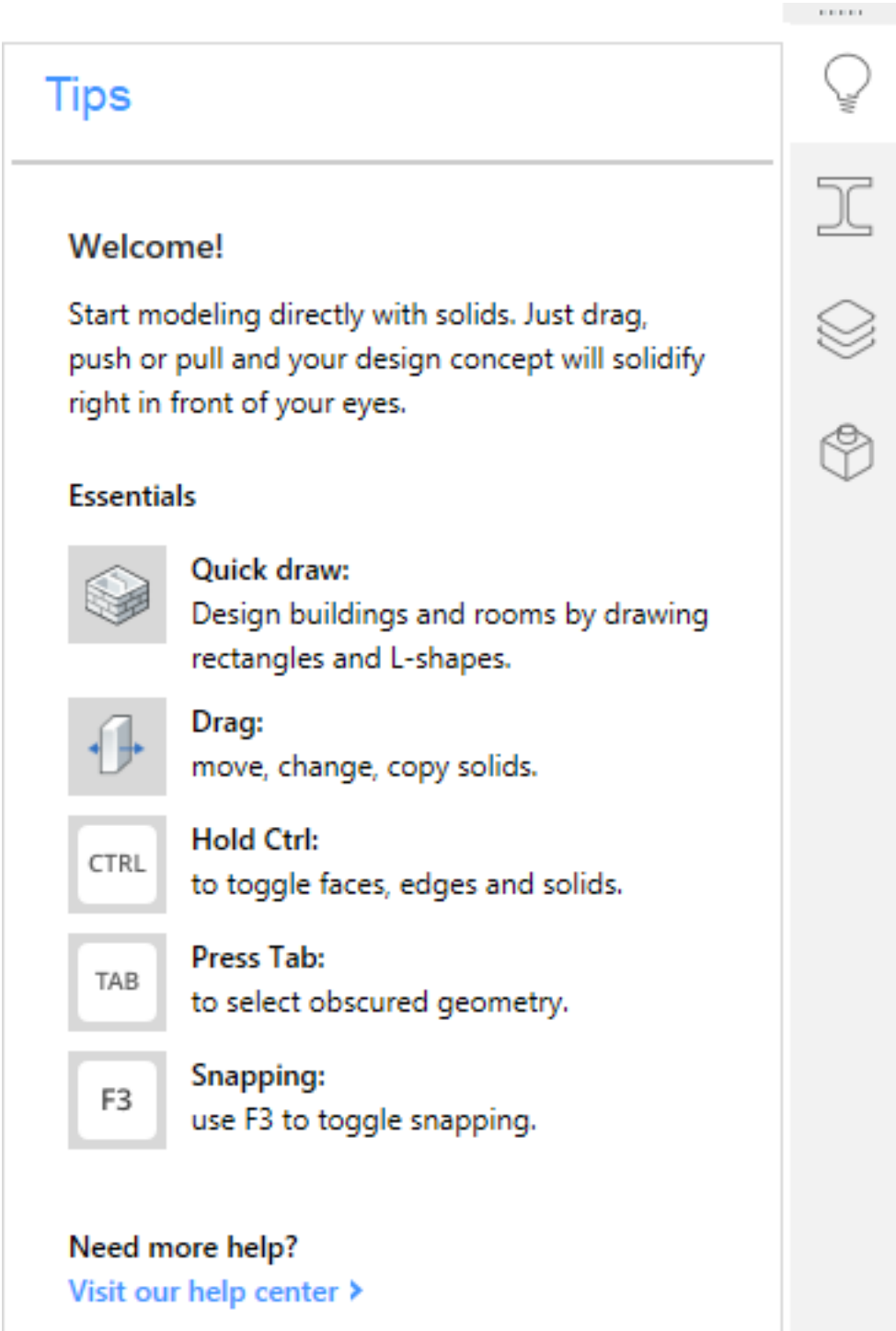

- Click an icon to expand a panel. Only one panel in the same icon strip can be expanded.
- To collapse an expanded icon click its icon again.
- Press and hold the left mouse button to drag an icon to re-arrange the icon order.
- Drag the icon into the graphic screen or double click the icon to make the panel floating.

To open or close a panel

1. Move the cursor over a toolbar or panel, then right click. A context menu displays.

2. Choose Panels. (1.255) Panels that are currently open are checked.

Figure 1.255

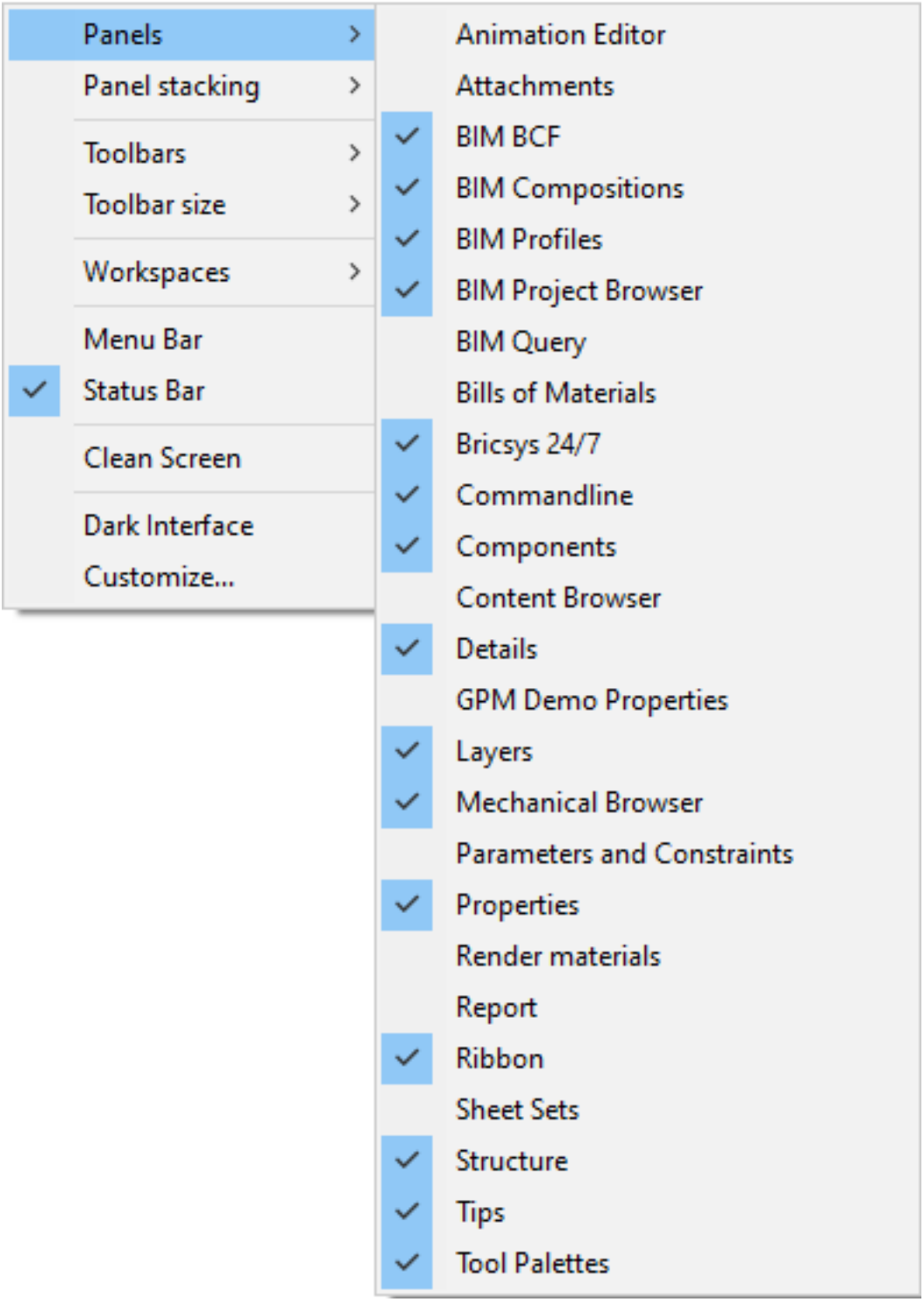

3. Click a panel in the menu to toggle its display.

Icon	Panel
	Animation Editor
	Attachments
	BIM BCF

	BIM Compositions
	BIM Profiles
	BIM Project Browser
	BIM Query
	Bills of Materials
	Bricsys 24/7
	Commandline
	Components
	Content Browser
	Details
	GPM Demo Properties
	Layers
	Mechanical Browser
	Parameters and Constraints
	Properties
	Ribbon
	Render Materials
	Report
	Sheet Sets
	Structure
	Tips
	Tool Palettes

To dock a floating panel

Although panels can be docked at either side of the graphical screen, they are best placed at the left or right side. Do one of the following:

- Drag the panel by its title bar. A rectangle indicates the boundary of the panel. Release the left mouse button when the boundary rectangle is over an edge of the graphical screen.
- Double click the title bar to dock the panel at its previous location.

NOTE	The LOCKUI (1.10.11) system variable controls whether the current position docked and/or floating panels is locked or not. Press and hold the Ctrl-key to override. Click the **LOCKUI** field in the Status Bar (1.8.2) to toggle the locking of the user interface.

To move a panel to the other icon tab strip

1. Drag the icon to the other icon strip. The docking location selector displays. The blue zone indicates the selected docking position. (1.256)

Figure 1.256

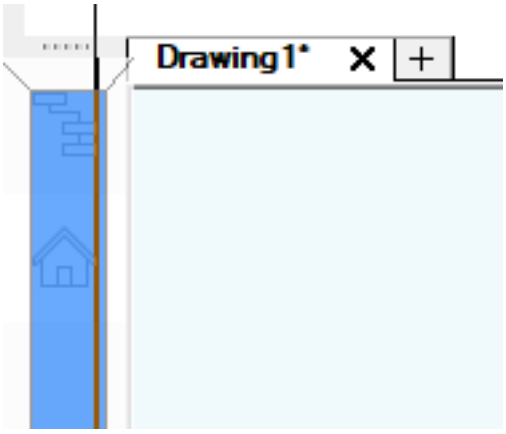

2. Move the cursor over the center docking location then release the left mouse button.

1.8.8 Digitizing Tablet

Command: TABLET (6.29.7) **Overview**: The Tablet command configures (1.8.8) and calibrates (1.8.8) a digitizing tablet and toggles tablet mode (1.8.8). This command requires that Wintab32.dll from Wacom Technology, Corp. be installed on the computer. Download Wintab32.dll from the internet, then place the file in your system directory: C:\Windows\System32. A digitizing tablet, also called a graphics tablet, agraphics pad or drawing tablet, is a computer input device that allows you to hand-draw images and graphics, similar to the way one draws images with a pencil and paper. In a CAD program a digitizing tablet can be used to trace paper drawings into a drawing file or to launch drawing commands from a digitizing tablet overlay.

To use a digitizing tablet in BricsCAD

In order to prepare BricsCAD for using a digitizing tablet do the following:

- Install the appropriate driver for your tablet.
- Make sure Wintab32.dll exists in C:\Windows\System32.
- Download the tablet overlay and CUI files.
- Print the BricsCAD tablet overlay.
- Load the overlay CUI file.
- Start BricsCAD, then initialize the tablet.
- Configure the tablet: part of the tablet surface is used as the menu area, another part as the screen pointing area.
- Calibrate the tablet: a calibrated tablet can be used to trace the geometry of a paper drawing or image into a drawing.

To download the tablet overlay and the CUI files

Click here to download the file Tablet.zip. The ZIP file contains the following files:

- **overlay.png**: an image of the tablet overlay
- **overlay(A3).pdf**: to print the tablet overlay on a A3 paper size.
- **overlay(cm).dwg**: a DWG in which the **overlay.png** is attached as an image. The drawing contains two layouts to print the overlay using decimal units.
- **overlay(inch).dwg**: a DWG in which the **overlay.png** is attached as an image. The drawing contains two layouts to print the overlay using imperial units.
- **tablet.cui**: a partial cui file to be used with a tablet.
- **tablet(acadLike).cui**: an AutoCAD-like partial cui file to be used with a tablet.

To load the overlay CUI file

1. Extract the overlay CUI files to the **Support** folder of the **roamable root** folder (see BricsCAD User Files (1.10.2)). E.g. C:\Users\[user name]\AppData\Roaming\Bricsys\BricsCAD\V[version nummer]\en_US\Support\.
2. Load **Tablet.cui** as a partial CUI (see To load a partial CUI file (1.10.4)). The next time you start BricsCAD, **Tablet.cui** will be loaded automatically.

NOTES

- Please make sure the **overlay.png** image file is extracted to the same folder as the DWG's.
- It might be necessary to repeat the above procedure after upgrading BricsCAD.

To switch the tablet ON / OFF

Do one of the following:

- Click the **TABLET** field in the Status Bar (1.8.2).
- Press the **F4** function key to toggle the tablet mode.
- Choose **Tablet On** or **Tablet Off** in the **Settings** menu.
- Type **tablet** in the command bar, press Enter, then type **ON** or **OFF** ; or click **ON** or **OFF** in the prompt box.

To configure the tablet

1. Do one of the following:
   - Choose **Tablet** in the **Settings** menu, then choose **Configure...** in the flyout menu. (1.257)

Figure 1.257

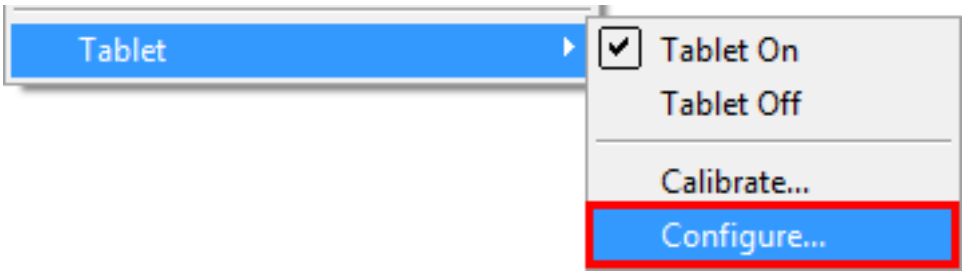

   - Type tablet in the command bar and press Enter. You are prompted: Tablet: ON/OFF/CALibrate/ConFiGure/<On>: a prompt menu displays: (1.261 on the next page) Type **cfg** in the command bar and press Enter or

Figure 1.258

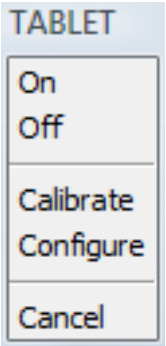

   choose **Configure** in the prompt menu.

2. You are prompted: Do you want to align the tablet overlay? Yes/No/<No>. Type **Y** in the command bar and press Enter or choose **Yes** in the prompt menu. You are prompted: Digitize upper left corner of the overlay.
3. Click on the mark in the upper left corner (1) of the digitizing tablet overlay. (1.259) You are prompted:

Figure 1.259

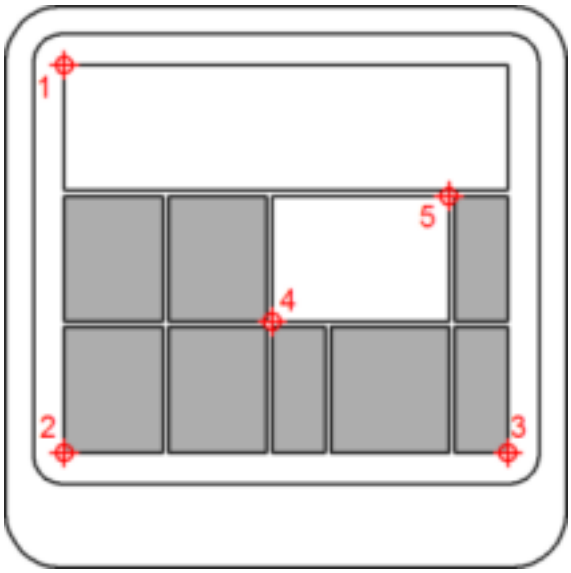

   Digitize the lower left corner of the overlay.

4. Click on the mark in the lower left corner (2) of the digitizing tablet overlay. You are prompted: Digitize the lower right corner of the overlay.

5. Click on the mark in the lower right corner (3) of the digitizing tablet overlay. You are prompted: Digitize the lower left corner of the screen pointing area.
6. Click on the mark at position (4) on the of the digitizing tablet overlay. You are prompted: Digitize the upper right corner of the screen pointing area.
7. Click on the mark at position (5) on the of the digitizing tablet overlay. You are prompted: Tablet configured.

To calibrate the tablet

To calibrate the digitizing tablet you must specify at least two points. The more additional points you specify, the more accurate the digitizing process. Additional points are particularly recommended when digitizing a non-orthogonal image, such as an aerial photograph.

1. Do one of the following:
   - Choose **Tablet** in the **Settings** menu, then choose **Calibrate...** in the flyout menu. (1.260)

Figure 1.260

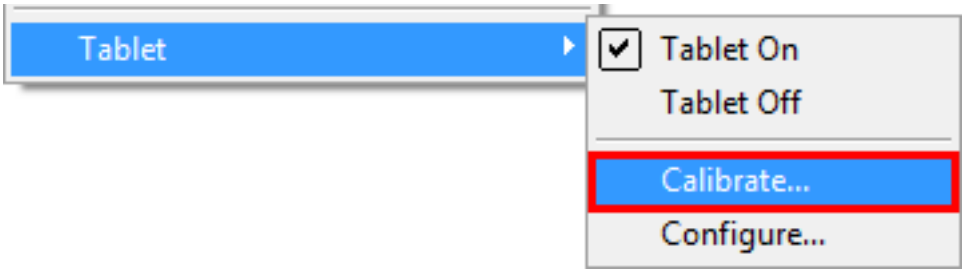

   - Type tablet in the command bar and press Enter. You are prompted: Tablet: ON/OFF/CALibrate/ConFiGure/<On>: a prompt menu displays: (1.261) Type **cal** in the command bar and press Enter or choose **Calibrate** in

Figure 1.261

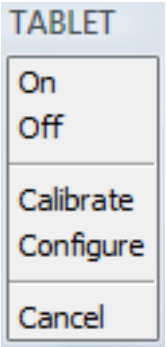

   the prompt menu.

2. You are prompted: Digitize point #1: Click a point on the digitizing tablet. You are prompted: Enter coordinates for point #1:
3. Do one of the following:
   - Click a point in the BricsCAD drawing window.
   - Enter the coordinates (x,y) in the command bar.
4. You are prompted: Digitize point #2: Repeat step 3 to specify the following calibration point. You are prompted: Digitize point #3 (or ENTER to end):
5. Do one of the following:
   - Repeat step 4 to specify an additional calibration point. (You can specify up to 10 calibration points).
   - Press Enter to conclude the calibration process. You are prompted: When 2 calibration points are specified: Tablet calibrated. When 3 or more than 4 calibration points are specified: Select transformation type Orthogonal/Affine: Wen 4 calibration points are specified: Select transformation type Orthogonal/Affine/Projective: (1.262 on the next page)

Figure 1.262

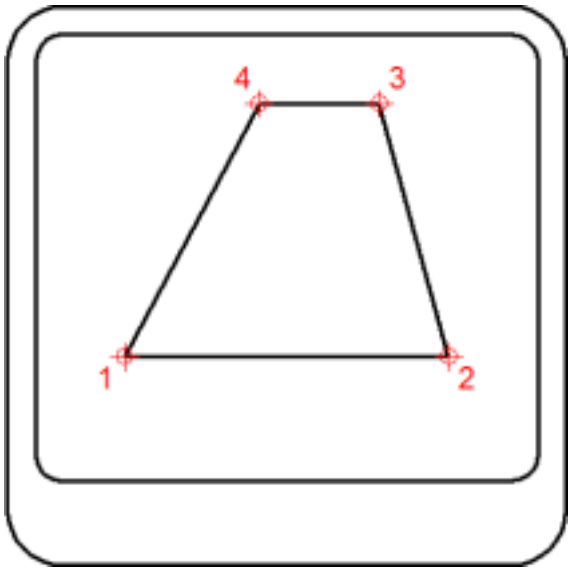

Figure 1.263

6. Select the transformation type. Transformation refers to the calculation of the points on the screen that correspond to points you digitize on the tablet. (1.263)

   - **Orthogonal** (left): To be used with accurate paper drawings. Orthogonal transformation maintains all angles and preserves relative distances. If only two calibration points are specified orthogonal transformation is generated automatically.
   - **Affine** (middle): Maintains parallel lines, but not necessarily the angles between intersecting lines.
   - **Projective** (right): Does not maintain parallel lines, nor angles.

1.9 3D Modeling

1.9.1 Making 3D surfaces

https://www.youtube-nocookie.com/embed/zmJd9V_HJ6M Just as BricsCAD makes 3D solid models from 2D entities, it also can make 3D surfaces from them. After completing this lesson, you will be able to:

- Understand how to create surface models using Extrude, Revolve, and Loft.
- Create your own 3D surfaces from 2D entities.
- Define the path of a loft by using guides.

1.9.2 Modify 3D surfaces

https://www.youtube-nocookie.com/embed/x5Pw8POSfn8 Once you've made 3D surfaces, BricsCAD lets you manipulate them with commands like XFaces (makes copies of individual faces), sweep profiles along paths, thicken surfaces into solids, twisting surfaces, and change the continuity of twisted surfaces. After completing this lesson, you will be able to:

- Understand the limitations in editing 3D surfaces
- Modify 3D surfaces with the Twist command
- Extract faces with the XFaces command
- Make new surfaces with the Sweep command

1.9.3 Extrude and revolve

https://www.youtube-nocookie.com/embed/B4hTPwJAzCo Extruding and Revolving 2D Entities. A third way to create a 3D model in BricsCAD is to draw entities in 2D (called a "sketch") and then extrude or rotate them into 3D bodies. After completing this lesson, you will be able to:

- Understand how to use Extrude and Revolve.
- Create your own 3D models from 2D entities.
- Know the difference in extruding and revolving open and closed entities.

1.9.4 Slice, section and interfere

https://www.youtube-nocookie.com/embed/22CEWcG57TY Slicing Up 3D Models. Slicing, Sectioning and Finding Interferences. After completing this video, you will be able to:

- Understand how to use Slice, Section, and Interfere.
- Slice, section and find interferences between 3D models
- Know the difference between slices, sections and interferences.

1.9.5 Slicing up 3D models

https://www.youtube-nocookie.com/embed/22CEWcG57TY **Slicing, Sectioning and Finding Interferences** After completing this video, you will be able to:

- Understand how to use Slice, Section, and Interfere.
- Slice, section and find interferences between 3D models
- Know the difference between slices, sections and interferences.

1.9.6 Loft 3D Surfaces

https://www.youtube-nocookie.com/embed/AV8wukyZ9LY The loft command creates surfaces along two or more cross-sections (open entities, such as splines) that determine the look across the length of the 3D loft entity. For additional control, you can optionally specify guidelines, which control how the surface looks along the length of the loft. After completing this lesson, you will be able to:

- Understand how to use Loft
- Create your own lofted 3D bodies from 2D and 3D entities
- Know the difference between cross-sections and guidelines

1.9.7 Thicken 3D and 3D entities

https://www.youtube-nocookie.com/embed/KjbRTkfvXj8 The Thicken command is useful for turning 2D entities into 3D bodies. As well, it copies 3D faces, thickening them into independent 3D bodies. After completing this lesson, you will be able to:

- Understand when to use Thicken
- Create new shapes by thickening existing ones
- Know the difference between thickening 2D entities and 3D faces

1.9.8 3D Manipulator

https://www.youtube-nocookie.com/embed/HfJVjIZJeT8 BricsCAD provides an on-screen widget called the Manipulator for moving, copying, rotating, resizing (scale), and mirroring entities and bodies in 3D. After completing this video, you will be able to:

- Use manipulator widget in BricsCAD.
- Activate the manipulator several ways.
- Know the actions the manipulator can do.

1.9.9 Twist 3D solids

https://www.youtube-nocookie.com/embed/DQgmdipAat0 The dmTwist command is one of the trickier ones to understand, and so this video explicitly shows you the purpose of its many options. It shows you how to do full twists, partial twists, on-axis, and off-axis twists of 3D solids. After completing this lesson, you will be able to:

- Use the dmTwist command
- Understand the meaning of its options
- Know the different results, depending on the axis

1.9.10 Use surface modeling and deformable modeling

Youtube This video shows how the deformable modeling and surface modeling tools can be used to edit imported geometry. The imported camera body is going to be edited with the Direct modeling tools. First of all remove the redundant hole. Then make a new hole to mount the new camera lens using the Extrude tool. To remove the camera flash, select the faces that need be removed and apply the Delete tool. BricsCAD intelligently removes the set of faces and restores the underlying shape. Secondly, use the Repair tool to check the model on geometric inconsistency. Switch to the Report tab in Mechanical Browser (3.2.2) to see all the issues that have been found. Fix all issues of the model. Then use the deform Point tool to edit the surface. This tool applies force to the specified base point in a specific direction. The base point, direction and target deformation position can be specified. Next, use the Extrude tool with the Subtract option. Then reduce the camera body using Move Point. With the Dynamic UCS switched off, Move Point will align deform direction with z axis of the current UCS. To create the mount for the camera flash, use the Extrude tool. Thirdly, use the Thicken tool to thicken the surface and insert the lens. Then you use the Simplify tool to replace the geometry of the faces and edges under the given entity by analytic surfaces and curves Finally, align the lens using a concentric constraint. Back to Tutorial Overview

1.9.11 Deform faces

https://www.youtube-nocookie.com/embed/0xvrPDI1j8E Faces normally are flat or made of simple curves, but BricsCAD can deform them into complex shapes. The dmDeformPoint stretches a face between edges and a point in space. The dmDeformCurve command is similar, but deforms a face to stretch it between its edges and an entity in space, like a circle. After completing this lesson, you will be able to:

- Understand what it means to deform faces
- Use the dmDeformPoint and dmDeformCurve commands
- Create new kinds of 3D models as deformed ones

1.9.12 Sweep profiles along paths

https://www.youtube-nocookie.com/embed/qUuByFK0IU4 The Sweep command takes a 2D profile (a closed entity) and then extrudes it along a path (usually an open entity). The result is a 3D body that resembles a handrail or similar. After completing this lesson, you will be able to:

- Create your own 3D swept models
- Understand the difference between profiles and paths
- Know the shortcomings of the Sweep command

1.9.13 Turning 2D Entities in Simple 3D

https://www.youtube-nocookie.com/embed/U8PxsCGA_fA Turning 2D Entities in Simple 3D. The most basic way to create 3D entities in BricsCAD is to add a thickness to entities and a Z coordinate to endpoints. After completing this, you will be able to:

- Use thickness to turn some 2D entities into 3D ones.
- Change the Z elevation of some entities.
- Know which entities work with Z and thickness.

1.9.14 Section planes

https://www.youtube-nocookie.com/embed/14SglJiQtbw To look inside 3D models, like houses or gearboxes, BricsCAD provides the SectionPlane command. Once in the drawing, you can manipulate the section plane to see other parts of the model. The effect of section planes can be saved (as blocks). After completing this lesson, you will be able to:

- Understand how to use section planes and change their look
- Create your own 3D and 2D sections, and save them as blocks
- Know the difference a section entity and a section plane

1.9.15 Flatten and extract faces and edges

https://www.youtube-nocookie.com/embed/opGotp0H3RY 3D models don't have to stay 3D; BricsCAD can flatten them with a variety of commands, each with their pros and cons. The Flatten command flattens the entire 3D model to a series of 2D lines and polylines that look "3D"; the FlatShot command does similarly, but makes a copy and then lets you specify the look of hidden lines (such as dashed, colored). By contrast, the XEdges command makes copies of individual edges on 3D models as 3D splines and circles; while XFaces command extracts faces as 3D surfaces. After completing this lesson, you will be able to:

- Understand how to flatten 3D models
- Extract edges and surfaces from 3D models
- Know how to use Flatten and FlatShot, and XEdges and XFaces

1.9.16 Draw 2D Entities in 3D Space

https://www.youtube-nocookie.com/embed/rwHA_-DCE2k Drawing in 3D is 6x harder than 2D, because models have six sides to them and some parts are inevitably hidden from view. This video shows tips and tricks in seeing more than one side at a time, and you learn the names of standard engineering views. You learn the importance of normals, and how to easily draw on the sides of 3D faces, as well as rotate entities in 3D space. After completing this lesson, you will be able to:

- Understand how to use x,y,z coordinates
- Draw 2D entities on 3D models
- Use normals and commands like 3DRotate to change the orientation of 2D entities in 3D space

1.9.17 Naming 3D parts

https://www.youtube-nocookie.com/embed/g7KzMCwak_4 Naming the Parts of 3D Models Three-D modeling has its own jargon, which can be confusing to neophytes, and so this video illustrates the bit and parts of 3D models. After completing this lesson, you will be able to:

- Talk about the parts of 3D models accurately
- Identify features like the vertex, edge, and face
- Know the difference between solids, surfaces, and meshes

1.9.18 Solids, surfaces and Meshes

https://www.youtube-nocookie.com/embed/jUEt6Mp7opw Pros and Cons of Using Solids, Surfaces, or Meshes. BricsCAD provides three different kinds of 3D models -- solids, surfaces, and meshes -- and lets you convert from one to another. After completing this lesson, you will be able to:

- Know the difference between solids, surfaces, and meshes
- Understand how well each can be edited
- Convert between solids, surfaces, and polyface meshes

1.9.19 3D fillet and chamfer

https://www.youtube-nocookie.com/embed/9TOYoqlgr4o Making Edges Curved and Slanted. After completing this video, you will be able to:

- Understand how to use Fillet and Chamfer.
- Modify 3D models by curving and slanting edges.
- Know how to fillet and chamfer interactively.

1.9.20 Boolean operations

https://www.youtube-nocookie.com/embed/NXiCmOof0kY Joining, Separating, and Removing 3D Solids. Once you have several solid primitives in a BricsCAD drawing, you want to combine them, cut them, and drill into them. After completing this video, you will be able to:

- Understand how to use Boolean operations.
- Modify two or more 3D models.
- Know when and how to use Union, Intersect, and Subtract.

1.9.21 3D Primitives

https://www.youtube-nocookie.com/embed/pJZwzipiWK0 Modeling Basic 3D Bodies. Another way to create a 3D model is by assembling basic 3D entities that BricsCAD calls "primitives." After completing this video, you will be able to:

- Understand what 3D primitives are
- Create 3D primitives
- Know how to draw with Box, Pyramid, Wedge, Sphere, Cylinder, Cone, Torus. and PolySolid.

1.9.22 Solid edit: part 1

https://www.youtube-nocookie.com/embed/zjoMlZJaqKo The many faces of Solid Edit. After completing this video, you will be able to:

- Understand how to use the SolidEdit command.
- Copy and color faces of 3D models.
- Shell a 3D model to make it hollow.

1.9.23 Solid edit: part 2

https://www.youtube-nocookie.com/embed/HXf4Px-fyKw Copy, Color Edges, Move, Extrude Faces. After completing this video, you will be able to:

- Understand how to copy and color edges.
- Use the SolidEdit options Move and Extrude on faces.
- Know the difference between extruding and moving faces.

1.9.24 Static UCS, Set 2D Drawing Planes in 3D

https://www.youtube-nocookie.com/embed/4hGRvMM9FYo While dynamic UCS is useful in BricsCAD for modeling in 3D on existing faces, sometimes a static UCS (user-defined x,y-plane) is more convenient. After completing this video, you will be able to:

- Understand how to use UCSs in BricsCAD.
- Orient your own coordinate systems.
- Know how to reset the UCS.

1.9.25 Dynamic UCS, Drawing on any 3D Face

https://www.youtube-nocookie.com/embed/WpnLG91wD94 Almost all drawing in 3D is done on a 2D plane (a.k.a. an x,y-plane), and so to make 3D modeling easier BricsCAD provides you with the dynamic UCS. After completing this video, you will be able to:

- Understand what dynamic UCS is
- Draw 2D and 3D entities on any 3D face
- Know how lock a face to draw away from it

1.9.26 3D Direct Modeling Basic Commands

https://www.youtube-nocookie.com/embed/FI7Q4XweiSw

This tutorial shows how you can create complex models using powerful direct modeling technology that combines the best of two worlds: parametric and direct modeling.

Commands like chamfer, fillet, push/pull and extrude are all just one click away with the newly designed quad cursor. All designed bodies can be save as separate components. Bricscad also comes with a library which contains more than 30 thousands standard parts.

Using the context-sensitive quad cursor, your mouse movements are significantly reduced.

(1.264) Back to Tutorial Overview

Figure 1.264

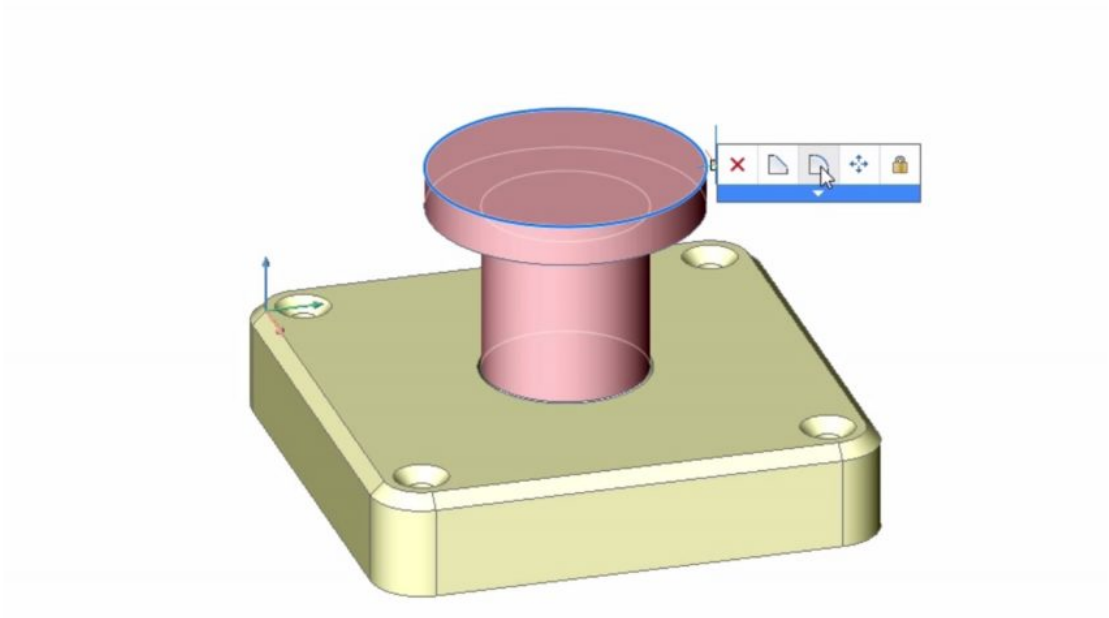

1.9.27 Viewing in 3D

https://www.youtube-nocookie.com/embed/l5-Y2a9XjFM Viewing 3D models is trickier than 2D plans, because of the sides and backs that you normally do not see in 3D, and so BricsCAD provides quick ways to change your view of the model. After completing this video, you will be able to:

- Zoom, pan, and orbit 3D models in BricsCAD.
- Use the LookFrom widget to change views.
- Create multiple views of a 3D model at the same time.
- Save specific viewpoints by name for reuse.

1.9.28 Extending onto the curve

https://www.youtube-nocookie.com/embed/kg9e3z7P5NY With BricsCAD V16.2, dynamic UCS (DUCS) has been enhanced to allow you to work with curved surfaces. In this example we use this extension to DUCS to quickly populate the connections on a pressure vessel. Back to Tutorial Overview

1.9.29 Making Beautiful Shapes from Lofts

https://www.youtube-nocookie.com/embed/EKGx7nzIPOY The Loft command is fascinating for the fantastical shapes it creates. It takes two or more 2D objects (like circles or ellipses at different elevations) or the faces of 3D solids, and then creates a solid that smoothly transitions between them. This video shows you how to use the Loft command between three ellipses, and then between two 3D solids. It shows the surprising effects you can achieve with lofts when you change the settings between ruled, smooth, normal, and draft-angle values. Back to Tutorial Overview

1.9.30 Project Geometry – Corrugate Iron

https://www.youtube-nocookie.com/embed/ujiS_02O9VU BricsCAD V16.2 introduces Project Geometry. This command projects 2D geometry onto a region, a surface or a 3D solid; creating linework that you can use in the development of your model. In this tutorial we are going to use PROJECTGEOMETRY to put a "twist" on an method given on the Bricsys Forum to create a Corrugated Iron profile from a HELIX. (1.265) Back to Tutorial

Figure 1.265

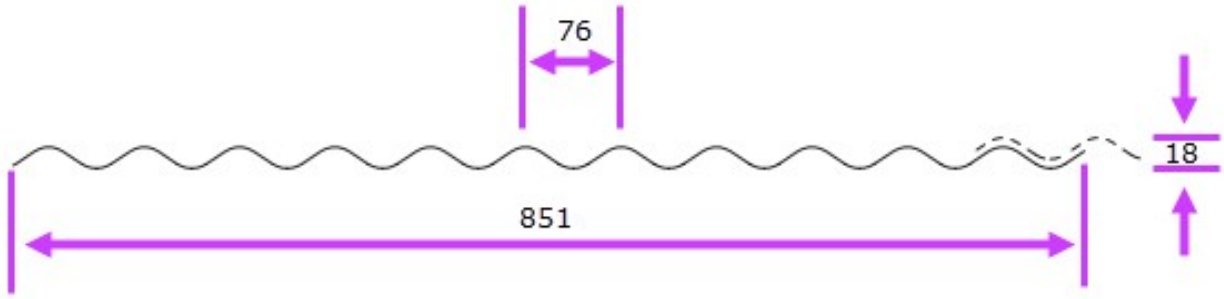

Overview

1.9.31 Project Geometry – Vessel

https://www.youtube-nocookie.com/embed/YHsk2B266kI

Use PROJECTGEOMETRY to markout your models

BricsCAD V16.2 introduces Project Geometry. This command projects 2D geometry onto a region, a surface or a 3D solid; creating linework that you can use in the development of your model. In this tutorial we are going to use PROJECTGEOMETRY to mark out potential nozzle positions on a pressure vessel. Back to Tutorial Overview

1.9.32 3D Modeling at a Clip

https://www.youtube-nocookie.com/embed/BX5xVd4jFWE BricsCAD 16.2 includes an exciting new feature called Clip Display (CLIPDISPLAY (6.9.25)). Quite simply it's going to change how you work in 3D. If you're familiar with Live sections, then Clip display is similar, but there are some important differences. Firstly you can work with multiple SECTIONPLANE (6.27.12)s, or BIMSECTION (6.7.37)s at the same time. (1.266)

Figure 1.266

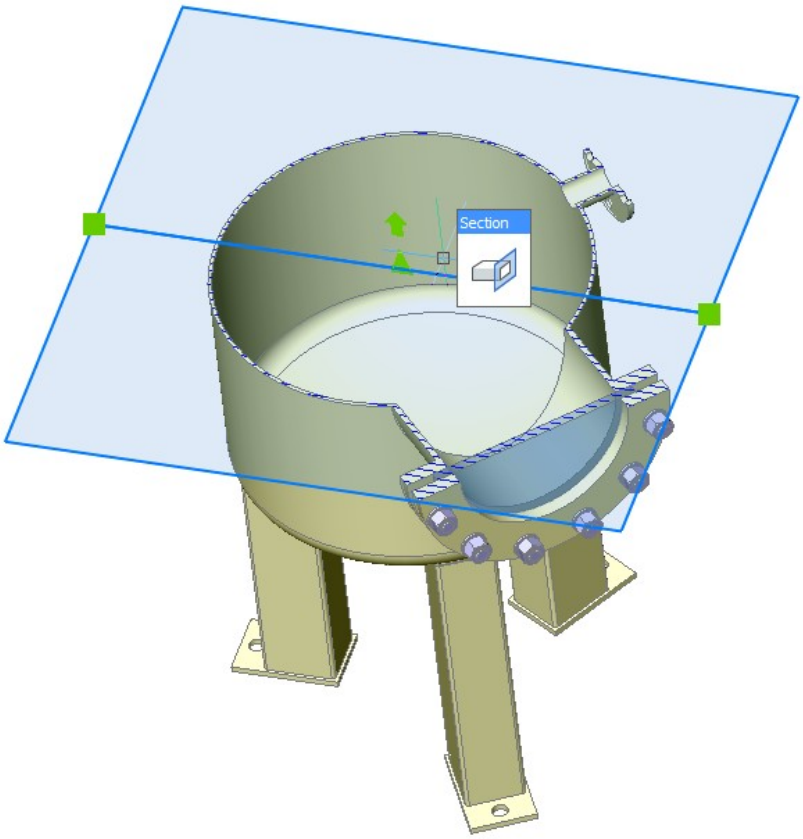

Continue to use all modeling and editing tools Clip display also only CLIPS the DISPLAY of the model, where a Live section temporarily replaces the model with cut solids. This means you are still working directly with your model, and can continue to use all modeling and editing tools, including object snaps. What's more Clip display will also allow you to snap to points created by the cutting plane itself, providing you with an additional set of options.

Clipped sections are updated in real time Finally Clipped sections are updated in real time as you move them, allowing you to quickly change focus around your model. Back to Tutorial Overview

1.9.33 Generate drawing views in BricsCAD

https://www.youtube-nocookie.com/embed/COkW63wpheM

Drawing views from any 3D model

In BricsCAD, you can generate drawing views from any 3D model. These views are updated automatically when the original model is changed.

Base View Use the "**base views**" command to generate 2D drawing views from your 3D model. Ever click is a new and different view placed on your sheet. You can change the properties of one or multiple views in the properties Bar. For example, disable hidden and tangent lines.

Drawing View The type of Section View can be changed in the drop-down menu in the "**drawing views**" section, which can be found in the Ribbon. Similarly, you can also create a half section from the bottom base view. You can see that the hatch angle is identical for different projections of the same solid. It changes according to the view section style of the solids. You can adjust the depth of the section by creating a section of the connecting flange of the valve and after placing the drawing view.

Detail view Through the "**detail view**" feature to zoom in on certain details of your drawing views. You can choose out of two option: create circular or rectangle detail views. If needed, you can also adjust the scale of your detail section.

Custom styles BricsCAD has a standard section style, but if that doesn't suit your needs, you can add new custom styles in the "**view section styles**" panel of the drawing explorer.

Customize your style Go the "**identifier**", where you can change the color of the identifier, its position and more. The preview images allows you to see all changes before they are applied. You can change color of the hatch, its scale, type and angles in the "**hatch**". Finally, in the "**cutting plane**", the linetype of the section lines, their color and lineweight can be changed. For the end and bend lines, you can change the position, color, lineweight and linetype. Similarly, you can create a custom View Detail Style and adjust all properties. To change the lineweight of the hatch, go to the drawing explorer and select "layers". You can adjust the current section view style to your own custom one in the **properties bar**. The detail section view styles can be changed in a similar way.

Finish your drawing To specify the necessary dimensions in your drawing, you can use the linear dimension tool. As finishing touch, you can add the Bill of Materials, which gathers data about all the materials used in your model. Back to Tutorial Overview

1.9.34 Bring life to your BricsCAD models with Render Materials

Youtube BricsCAD offers access to a huge render material library to bring your models to life. In fact the library has over 600 materials that you can choose from. In this video we'll work with render materials to demonstrate how you can add realism to your BricsCAD models. Opening render materials is simple. Just right click over any toolbar then select it from the menu. Alternatively you can type MATBROWSEROPEN (6.21.6) in at the command line. (1.267)

Figure 1.267

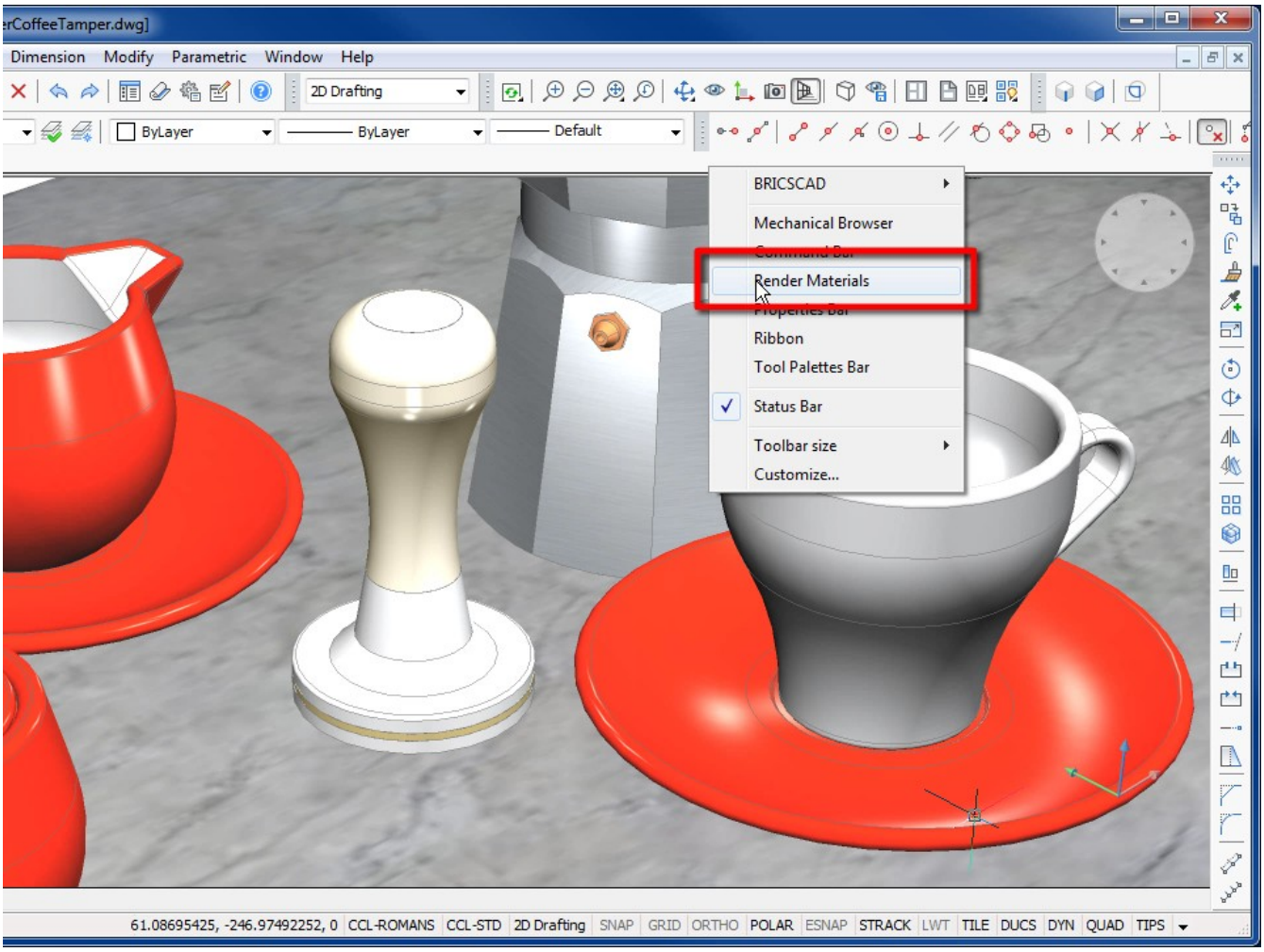

Simply drag and drop the material from the browser Applying materials is easy too. Simply drag and drop the material from the browser onto the object that you want to apply it to. This allows you to quickly try out a number of different materials. (1.268 on the next page) (1.269 on the facing page) Back to Tutorial Overview

Figure 1.268

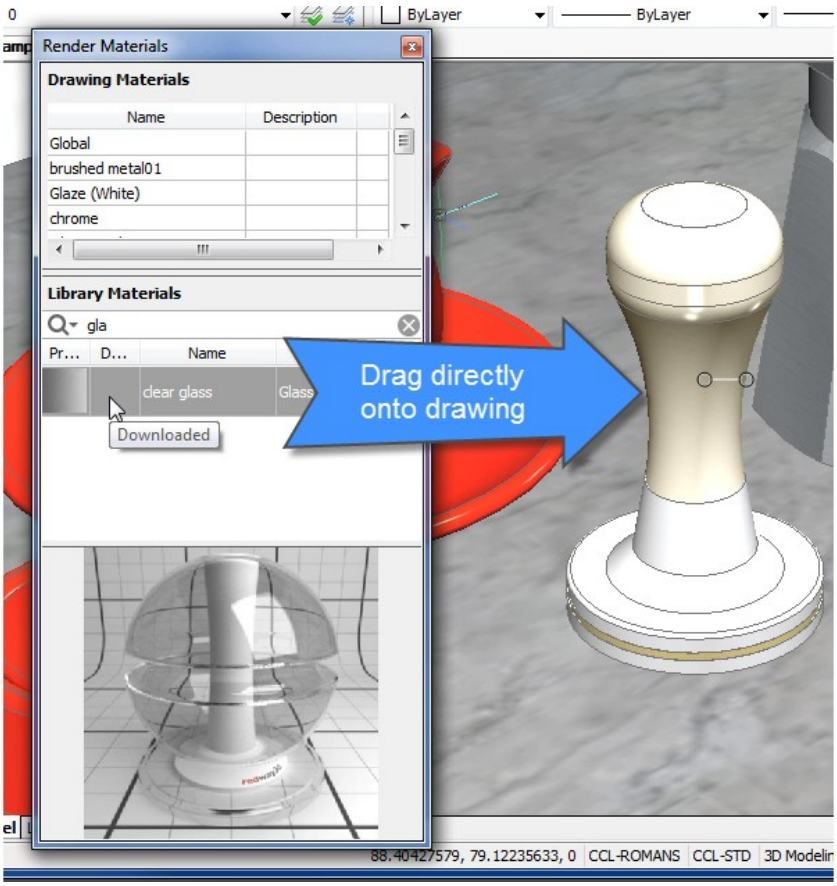

Figure 1.269



1.9.35 How to setup the 3DConnexion 3D mouse in BricsCAD

Youtube BricsCAD V14 now supports 3Dconnexion 3D mice. Users can simultaneously pan, zoom and rotate 2D/3D content while the standard mouse is free to select menu items of parts of the model. Back to Tutorial Overview

1.10 Customization

1.10.1 BricsCAD Startup Options

When starting up BricsCAD it is possible to add arguments or switches. E.g. the command line "BricsCAD.exe drawing1.dwg drawing2.dwg drawing3.dwg" will start the BricsCAD application and load the specified drawings while the command line "bricscad.exe /P MyProfile" will load BricsCAD using user profile MyProfile. "/P MyProfile" is called a command line switch. Both a slash or a hyphen are accepted to precede the switch, e.g. "-P MyProfile" will also work. The space is optional, e.g. "/PMyProfile" would also work, and the switch character is case insensitive, e.g. "-p MyProfile" is also fine.

Switch	Description
/P [userProfileName]	Starting without the /P option, BricsCAD re-uses the last used user profile (called current user profile), which is not necessarily the Default profile. If the user profile specified with the /P option doesn't exist at startup, a new empty user profile will be created with that name. If the /P argument is an .arg file the arg file is used to initialize the profile settings on the first run (See Starting BricsCAD with a specific profile (1.10.9)).
/B [scriptFileName.scr]	Runs a script (*.scr) or lisp (*.lsp) at startup. Opens all the file types that can be dragged and dropped on the application main frame window. If you pass filenames without a parameter, they are opened as if they had been passed with /B. Therefore, bricscad.exe mylisp.lsp is exactly the same as bricscad.exe /B mylisp.lsp, and bricscad.exe my.dwg is identical to bricscad.exe /B my.dwg.
/L	Suppresses the startup splash screen.
/LD [application.arx/brx/drx/lsp]	Loads an application on startup and on every new or opened drawing depending on the file extension. If the file extension is .lsp/.des/.mnl, it is treated as a lisp file and loaded in every drawing. Other file types are loaded only once at startup.
/S [path]	Redefines the SRCHPATH system variable. e.g. BricsCAD.exe /S C:\BricsCAD\
/T [TemplateFileName]	Creates a new drawing based on the template drawing specified.
regserver unregserver	To register/unregister BricsCAD COM. Please note these arguments are to be used without a preceding "/".

NOTES

- Switch arguments containing spaces should be enclosed by double quotes, e.g. /P "My user profile"
- Switches can be combined, e.g. **/P MyProfile /L /S C:\BricsCAD** will start BricsCAD using the **MyProfile** user profile without the splash screen and sets the SRCHPATH system variable to **C:\BricsCAD** .
- Switches /B and /LD enable all sorts of files to be loaded, some maybe not expected. For example, .cui, .dsd, .txt, .pdf types are also processed.

Besides these switches, BricsCAD supports file names as command line arguments. Supported file types are:

- DWG - to load a drawing
- DXF - to load a drawing

- SCR - to load a script
- LSP - to load a LISP program
- DLL - to load an ADS/SDS or DRX/ARX program
- SLD - to load a slide file
- MNU - to load a menu file
- CUI - to load a menu file

If GETSTARTED = ON when you launch BricsCAD, the BricsCAD Launcher (1.4.5) dialog box displays, which lets you choose the workspace.

1.10.2 BricsCAD user files

Commands: SupportFolder (6.27.64), TemplateFolder (6.29.11) In BricsCAD the preferences of each user are stored in specific folders, which are called the **Local root** folder and the **Roamable root** folder. The **Local root** folder (Windows only) contains the **Templates** folder, where the drawing templates are saved. The **Roamable root** folder contains several subfolders:

- PlotConfig: where the plotter configuration files (*.pc3) are saved
- PlotStyles: where the plot style table files (*.stb) and plot color table files (*.ctb) are saved
- Support: where the hatch pattern files (*.pat), line style files (*.lin), alias files (*.pgp), unit files (*.unt), custom user interface files (*.cui), etc. are saved
- Templates: (Mac and Linux only) where the drawing templates are saved.

Platform Local / Roamable root folder Subfolders Windows C:\Users\[UserName]\AppData\Local \Bricsys\BricsCAD\V[Versi \Templates C:\Users\[UserName]\AppData\Roaming \Bricsys\BricsCAD\V[Version]\en_US \PlotConfig \PlotStyles \Support Mac /Users/[UserName]/Library/Preferences/Bricsys/BricsCAD/V[Version]/en_US /PlotConfig /PlotStyles /Support /Templates Linux /home/[UserName]/Bricsys/BricsCAD/V[Version]/en_US /PlotConfig /PlotStyles /Support /Templates

The BricsCAD user file manager

When you install an update of the software, the first time you launch BricsCAD after the update, the content of the **UserDataCache** folder (C:\Program Files\Bricsys\BricsCAD\UserDataCache) is compared with the content of the **Local root** folder and the **Roamable root** folder of the current user. If you have customized the files in these folders and if one or more of the corresponding files in the **UserDataCache** folder are more recent, the **BricsCAD user file manager** is launched asking you to keep your files or to overwrite them with the new version of these files. (1.270)

Figure 1.270

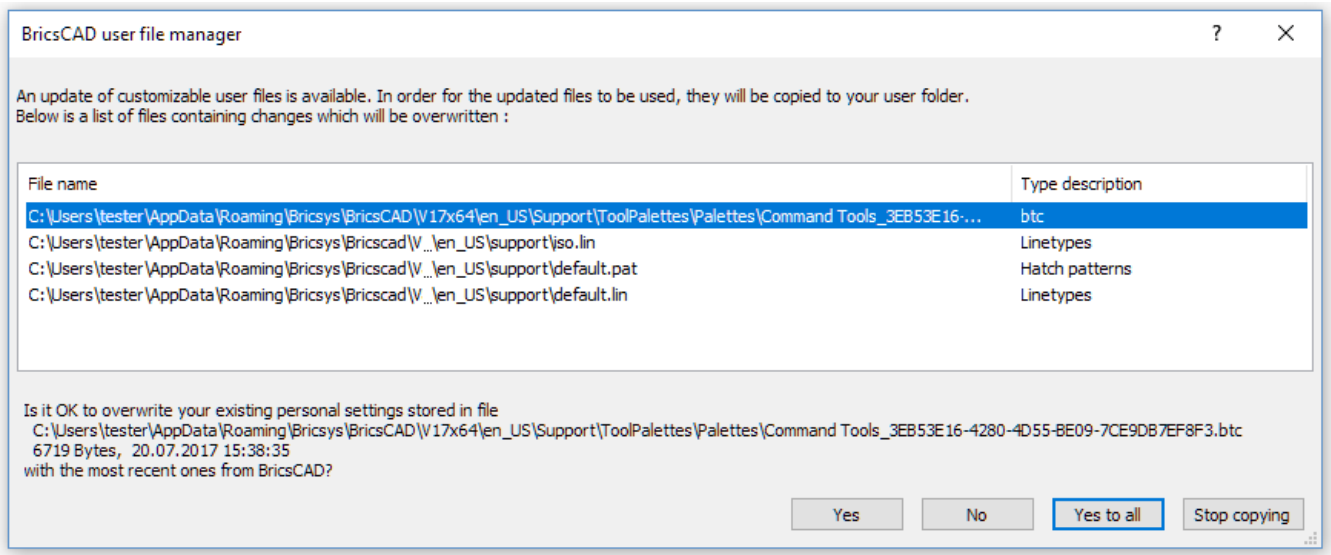

1. Do one of the following:
   - Select a file in the file list, then click the **Yes** button to overwrite or click the **No** button to keep your file.
   - Repeat this procedure for each file in the list.
   - Click the **Yes to all** button to replace all your files with the more recent files from BricsCAD.
   - Click the **Stop Copying** button to keep all your files.
2. If you have decided not to update one or more files, an alert window displays. (1.271 on the following page)
3. Do one of the following:
   - Click the **Yes** button if you want to update one of these files later. In this case this procedure is restarted the next time you start BricsCAD.
   - Click the **No** button if you don't want to be reminded.

Figure 1.271

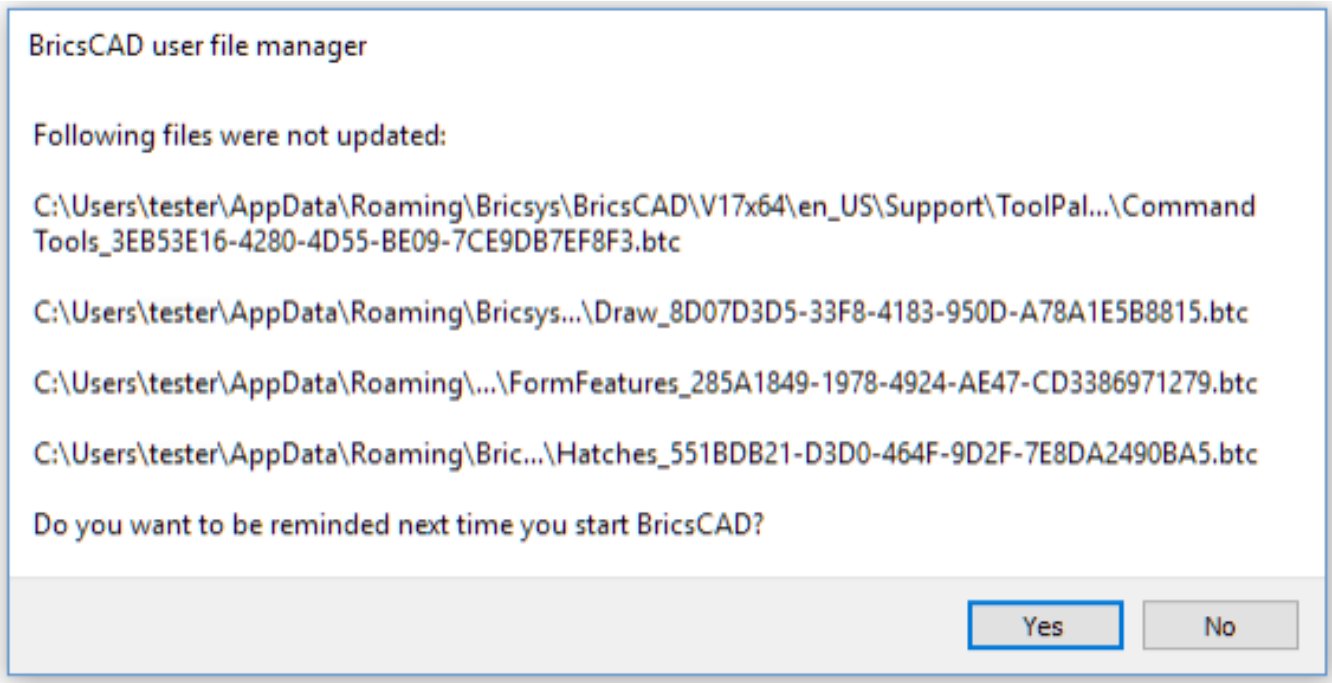
BricsCAD user file manager
Following files were not updated:
C:\Users\tester\AppData\Roaming\Bricsys\BricsCAD\V17x64\en_US\Support\ToolPal...\Command Tools_3EB53E16-4280-4D55-BE09-7CE9DB7EF8F3.btc
C:\Users\tester\AppData\Roaming\Bricsys...\Draw_8D07D3D5-33F8-4183-950D-A78A1E5B8815.btc
C:\Users\tester\AppData\Roaming\...\FormFeatures_285A1849-1978-4924-AE47-CD3386971279.btc
C:\Users\tester\AppData\Roaming\Bric...\Hatches_551BDB21-D3D0-464F-9D2F-7E8DA2490BA5.btc
Do you want to be reminded next time you start BricsCAD?
Yes
No

1.10.3 Understanding the Customize Dialog

Command: Customize (6.9.66)

What are the CUI files

Files with the CUI extension are Customize User Interface files for BricsCAD. These XML format files replace the previously used menu definition files (*.mnu *.mns). CUI files can be edited with the build-in interactive editor, launched by the Customize command. You can migrate CUI files between BricsCAD versions and combine them between different computers.

NOTE	The Load partial CUI file (1.10.4) ... procedure accepts IntelliCAD menu files (*.mnu *.mns) and converts them to CUI files.

Opening the Customize dialog

To open the Customize dialog do one of the following:

- Choose **Customize** in the **Tools** menu
- In Windows and OS X: Hover over a toolbar or ribbon panel or a blank portion of the toolbar area, then right click and choose **Customize** in the context menu.
- In Linux: Hover over a blank portion of the menu bar, status bar or toolbar area, then right click and choose **Customize** in the context menu.
- Type **customize** or **cui** in the command window, then press Enter. (1.272 on the next page)

The components of the Customize dialog are:

1. File menu
2. Main customization file name and location
3. Browse for main customization file button
4. Search field: type a search string then click the looking glass icon, click again for the next hit.
5. Section tabs
6. Content of the currently selected section
7. Available tools tree
8. Properties grid, displaying the properties of the selected item
9. ===ERROR WITH DOWNLOADED IMAGE=== Opens the customazation history. Here, settings can be reverted to defaults.
10. OK Saves changes and closes the Customize dialog. Cancel Closes the Customize dialog, without saving changes.

Tutorial: Saving Your Customizations with Partial CUI Files in BricsCAD Click here (1.3.14) to watch

Figure 1.272

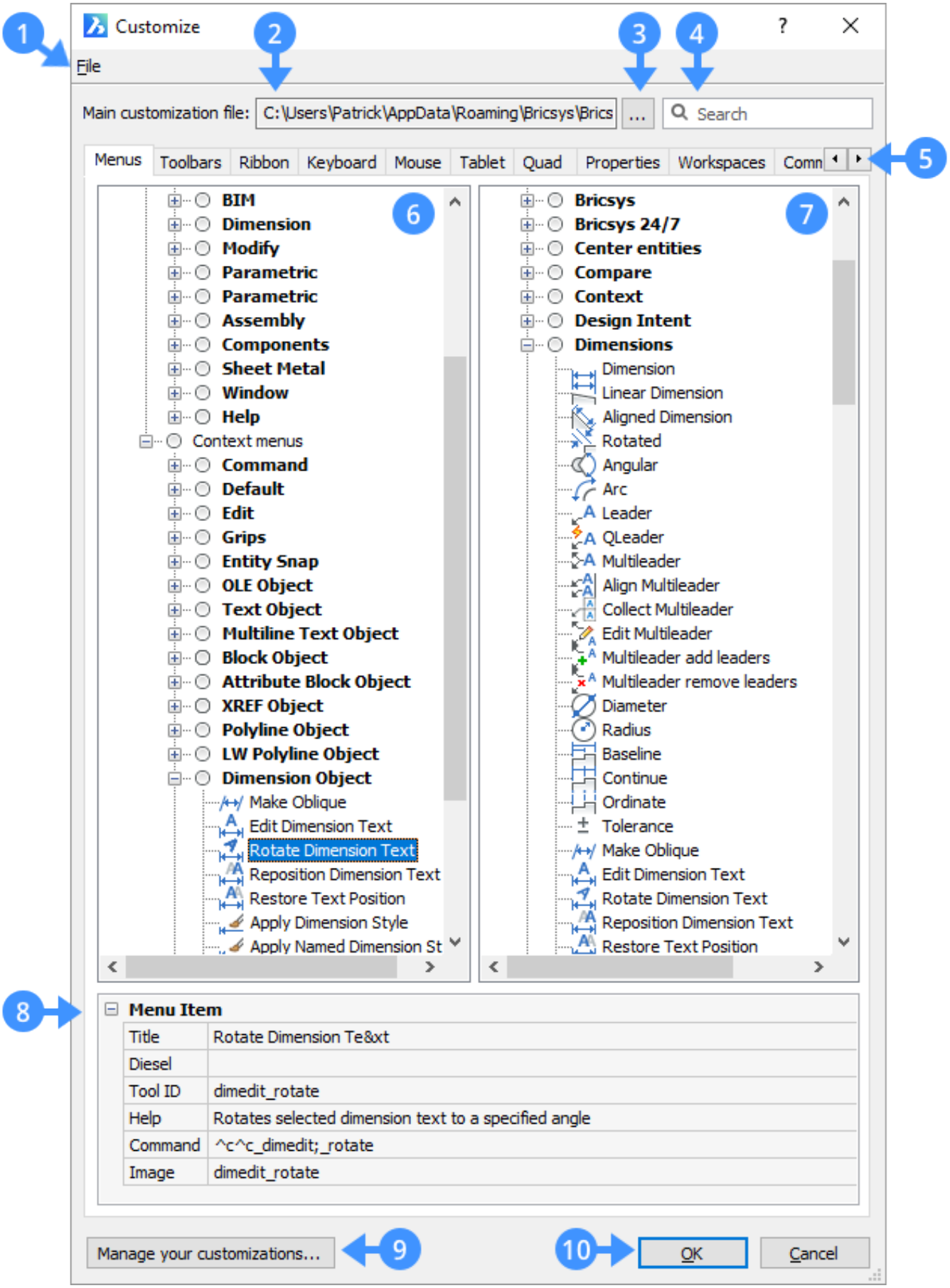
Customize
File
Main customization file: C:\Users\Patrick\AppData\Roaming\Bricsys\Brics
Search
Menus
Toolbars
Ribbon
Keyboard
Mouse
Tablet
Quad
Properties
Workspaces
Comn
BIM
Dimension
Modify
Parametric
Parametric
Assembly
Components
Sheet Metal
Window
Help
Context menus
Command
Default
Edit
Grips
Entity Snap
OLE Object
Text Object
Multiline Text Object
Block Object
Attribute Block Object
XREF Object
Polyline Object
LW Polyline Object
Dimension Object
Make Oblique
Edit Dimension Text
Rotate Dimension Text
Reposition Dimension Text
Restore Text Position
Apply Dimension Style
Apply Named Dimension St
Bricsys
Bricsys 24/7
Center entities
Compare
Context
Design Intent
Dimensions
Dimension
Linear Dimension
Aligned Dimension
Rotated
Angular
Arc
Leader
QLeader
Multileader
Align Multileader
Collect Multileader
Edit Multileader
Multileader add leaders
Multileader remove leaders
Diameter
Radius
Baseline
Continue
Ordinate
Tolerance
Make Oblique
Edit Dimension Text
Rotate Dimension Text
Reposition Dimension Text
Restore Text Position
Menu Item
Title
Rotate Dimension Te&xt
Diesel
Tool ID
dimedit_rotate
Help
Rotates selected dimension text to a specified angle
Command
^c^c_dimedit;_rotate
Image
dimedit_rotate
Manage your customizations...
OK
Cancel
1
2
3
4
5
6
7
8
9
10

1.10.4 Loading and unloading CUI files

Commands: MenuLoad (6.21.14), CuiLoad (6.9.60), MenuUnload (6.21.15) and CuiUnload (6.9.61) When you install BricsCAD the default CUI files are copied to the **Support** folder of your Roamable root folder (1.10.2). (e.g. C:\Users\<user_name>\AppData\Roaming\Bricsys\Bricscad\Vxx.x\en_US\Support). When you launch BricsCAD the first time the **default.cui** file is loaded automatically. There are two procedures to load a CUI file:

- Load main CUI file, which replaces all existing content with the content of the new CUI file.
- Load partial CUI file, which appends its content to the content of the currently loaded main CUI file.

NOTE	You can load an IntelliCAD menu file if you select **MNU files (*.mnu;*.mns)** in the **Files of Type** list box of the **Choose a Customization file** dialog in the Load main CUI file (1.10.4), Load partial CUI file (1.10.4) and Manage Customization Groups (1.10.4) procedures. The menu file will be converted to a CUI file automatically.

To load a main CUI file

1. Do one of the following:
   - Click the **Load Menu** tool button ( ) on the **Tools** toolbar.
   - Choose **Load Menu** in the **Tools** menu.
   - Type **menu** in the command bar, then press Enter.
   - Open the Customize dialog (1.10.3), then click the **Browse** button.
   - Open the Customize dialog (1.10.3), then choose **Load main CUI file ...** in the **File** menu.
2. The **Select main CUI file** dialog displays: (1.273) Do one of the following:

Figure 1.273

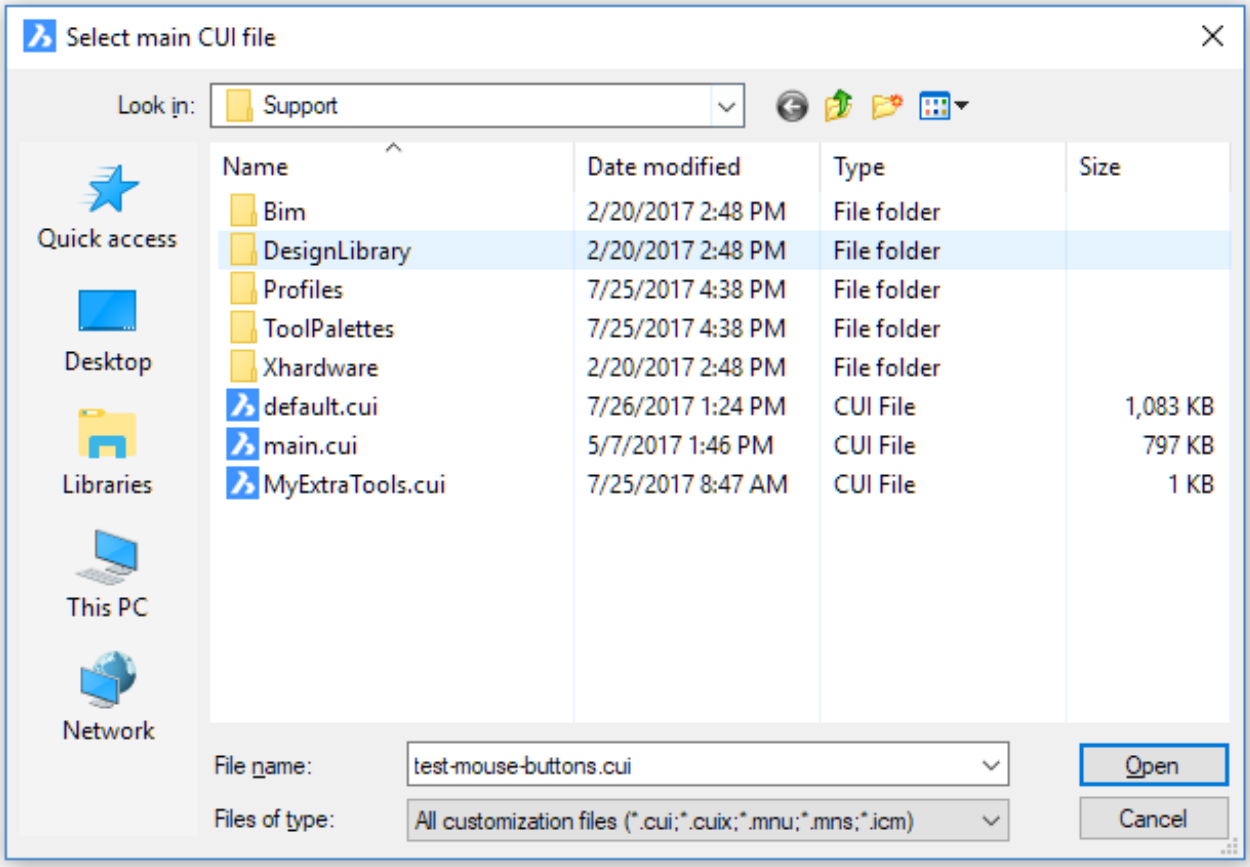

- Double click a **CUI** file.
- Select a **CUI** file, then click the **Open** button.

3. The selected **CUI** file is loaded. Close the **Customize** dialog.

To load a partial CUI file

1. Open the Customize dialog (1.10.3), then choose **Load partial CUI file ...** in the **File** menu. The **Choose a Customization file** dialog displays.
2. Do one of the following:
   - Double click a CUI file.
   - Select a CUI file, then click the **Open** button.
3. **Optional** Repeat steps 1 and 2 to load another partial CUI file.
4. Do one of the following:
   - Click the **OK** button ( ) to confirm the loading of the partial CUI file(s) and close the **Customize** dialog.
   - Click the **Cancel** button to (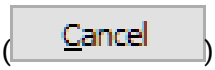) close the **Customize** dialog and unload the partial CUI file(s).

NOTE	If a CUIX file is selected in step 2 it will be converted to a CUI file on-the-fly. When a CUIX file contains bitmaps, they are copied into a .RESZ resource file, which are supported as an alternative to resource DLL (zip file containing tool bitmaps; works on all platforms). The following image formats are supported: BMP, JPG, PNG, ICO, GIF, TIFF, XBM, XPM.

To unload a partial CUI file

1. Open the Customize dialog (1.10.3).
2. In the **Menus** , **Toolbars** or **Keyboard** section select the partial CUI file you want to unload. (1.274 on the next page)
3. Right click and select **Unload <selected partial CUI>** in the context menu.

Figure 1.274

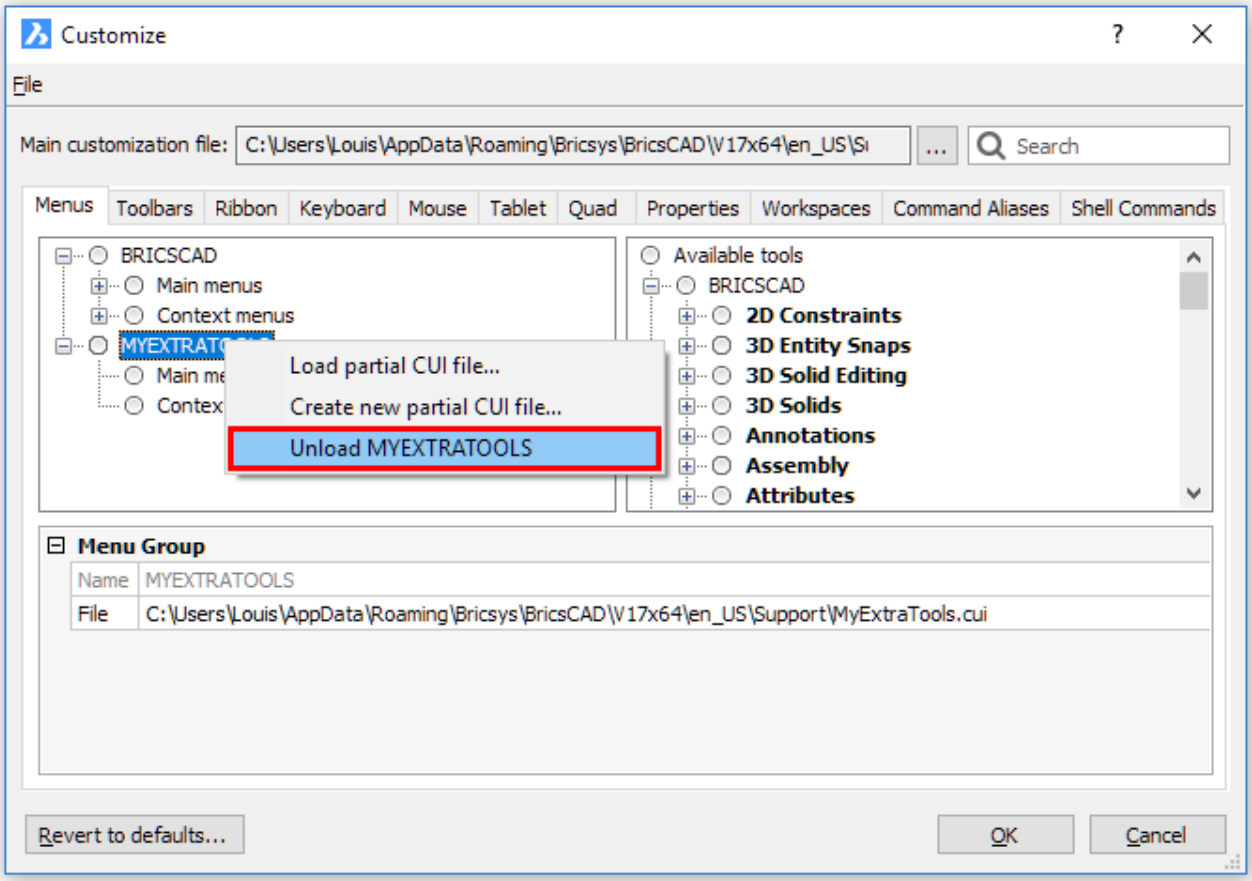

Managing customization groups

1. Type **Menuload** in the command bar, then press Enter.
2. The **Customization groups** dialog opens. (1.275 on the following page)
3. **Optional** To load a partial CUI file, click the browse button (...) to select a partial CUI file, then click the **Load** button.
4. **Optional** To unload a partial CUI file, select the partial CUI file in the **Loaded Customization Groups** list, then click the **Unload** button.
5. Click the **Close** button to stop.

Tutorial: Saving Your Customizations with Partial CUI Files in BricsCAD Click here (1.3.10) to watch

Figure 1.275

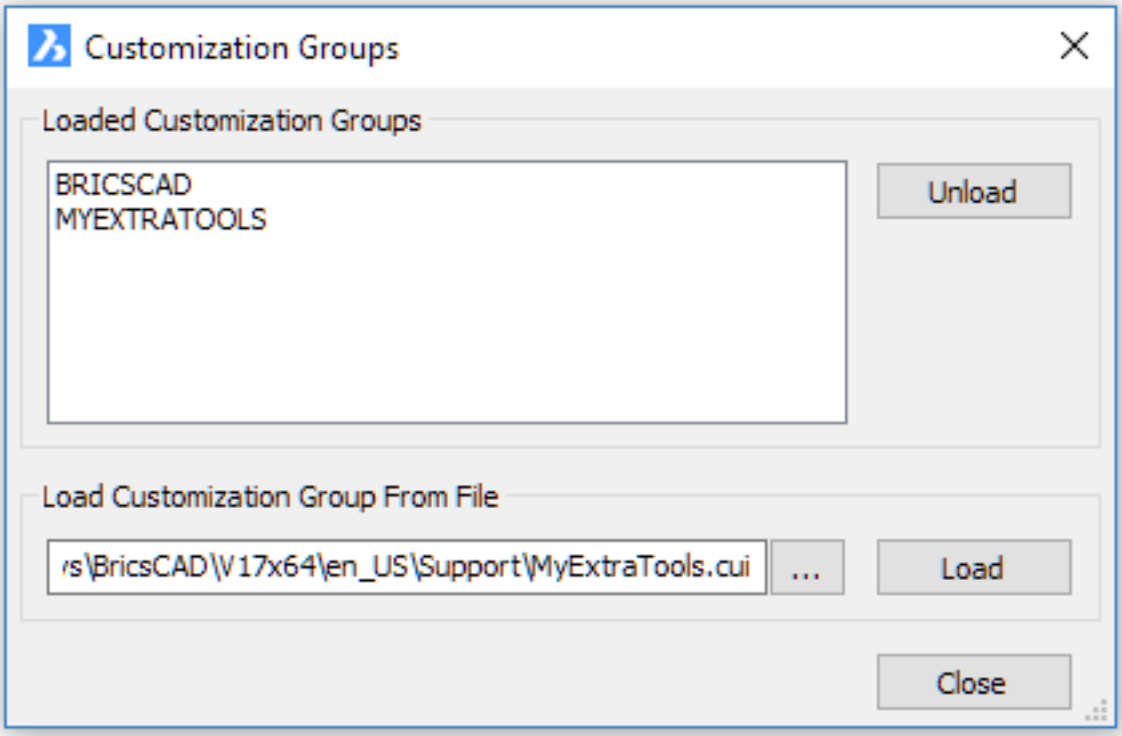
Customization Groups
Loaded Customization Groups
BRICSCAD
MYEXTRATOOLS
Unload
Load Customization Group From File
rs\BricsCAD\V17x64\en_US\Support\MyExtraTools.cui
...
Load
Close

1.10.5 Creating custom tools

General procedure to create custom tools

1. Create a Partial CUI file.
2. Optional: Add toolbox(es) in a Menu Group.
3. Optional: Add tools in a toolbox
4. Optional: Add main menu(s)
5. Optional: Add sub menu(s)
6. Optional: Add context menu(s)
7. Optional: Add toolbar(s)
8. Optional: Add flyout(s) to toolbar(s)
9. Optional: Add control(s) to toolbar(s)
10. Optional: Add keyboard shortcuts
11. Optional: Add existing tools to menus, toolbars or shortcuts
12. Optional: Create new tools in menus, toolbars or shortcuts
13. Optional: Change the tool order in menus and toolbars

Tutorial: Easy Menu Customization Click here (1.3.11) to watch

Tutorial: Advanced Menu Customization Click here (1.3.13) to watch

To create a Partial CUI file

1. In the Customize dialog (1.10.3) do one of the following:
   - In the **File** menu, choose **Create new partial CUI file ...**
   - Place the cursor on Menu group, then right click an choose **Create new partial CUI file ...** in the context menu.
2. The **Create a Customization File** dialog opens. By default the new partial CUI file will be created in the **Support** folder of the Roamable root folder (1.10.2).B **Optional** select a different folder to save the CUI file.
3. Type a name for the new CUI file in the **File name** field.
4. Click the **Save** button. The newly created **Partial CUI file** is loaded and a **Menu Group** of the same name is created in the **Menus** tree, **Toolbars** tree, **Keyboards** tree and **Available Tools** tree.

To add a toolbox in a menu group

1. In the Customize dialog (1.10.3) select a menu group.
2. Right click and choose **Append toolbox** in the context menu. (1.276 on the next page)
3. Type a name for the new **toolbox** in the **Title** field of the **Add toolbox** dialog. (1.277 on the following page)
4. Click the **OK** button. The toolbox is added in the **Available Tools** tree.
5. Click the **Apply** button to save the definition.

Figure 1.276

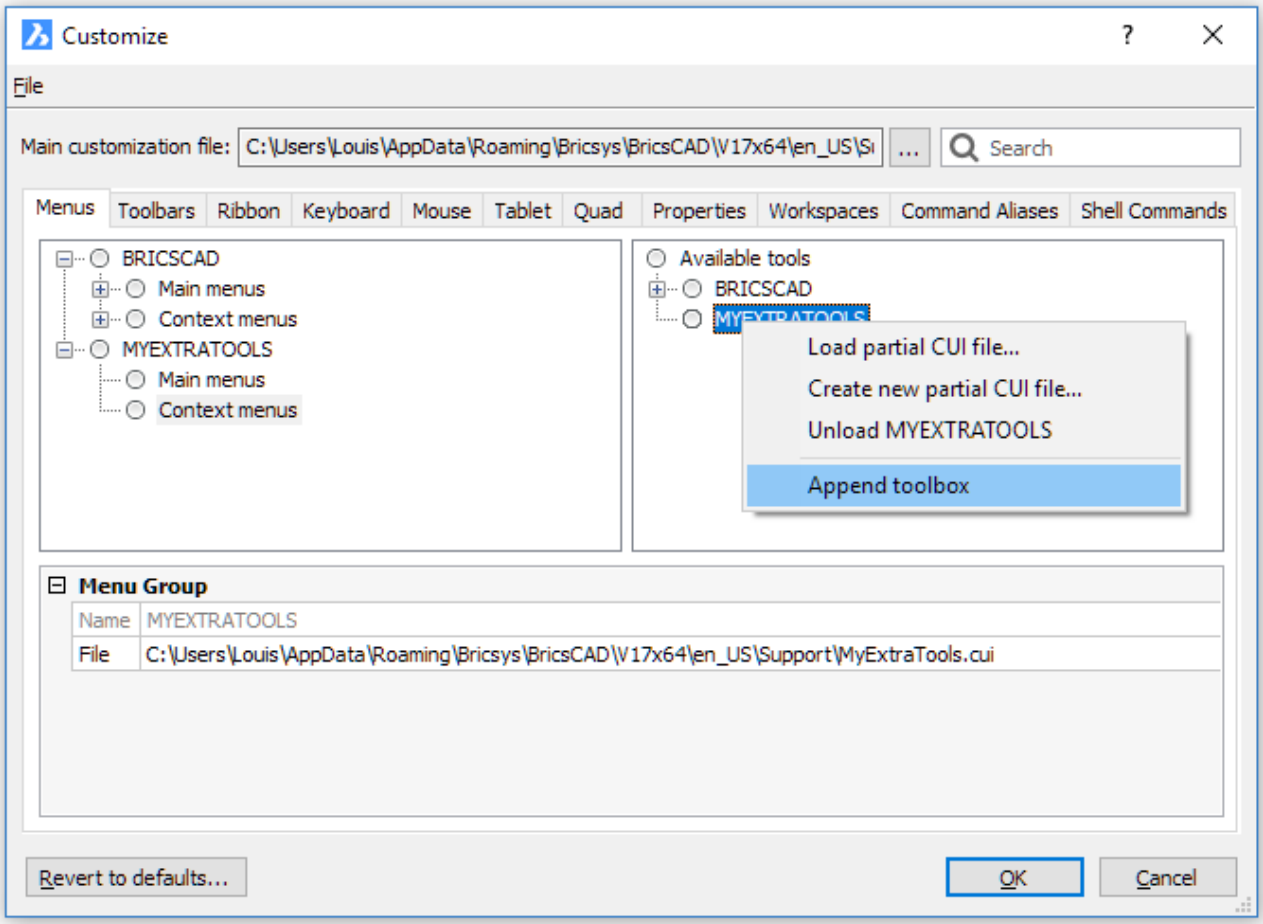

Figure 1.277

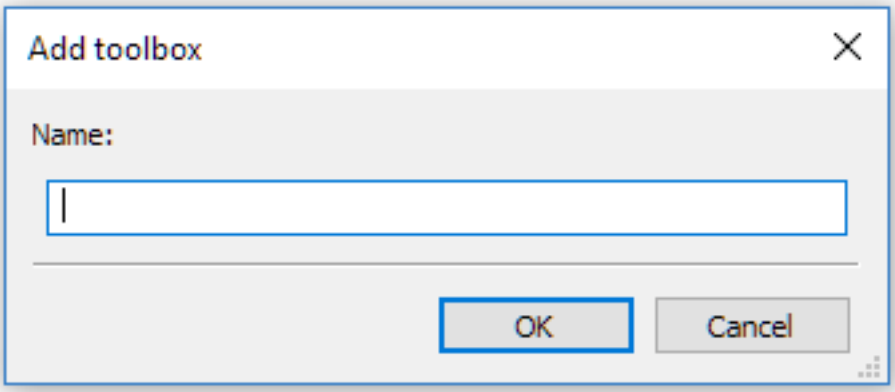

To add a tool in a toolbox

1. In the Customize dialog (1.10.3) select a toolbox in the **Available Tools** tree.
2. Right click and choose **Append tool** in the context menu. The **Add tool** dialog displays. (1.278)

Figure 1.278

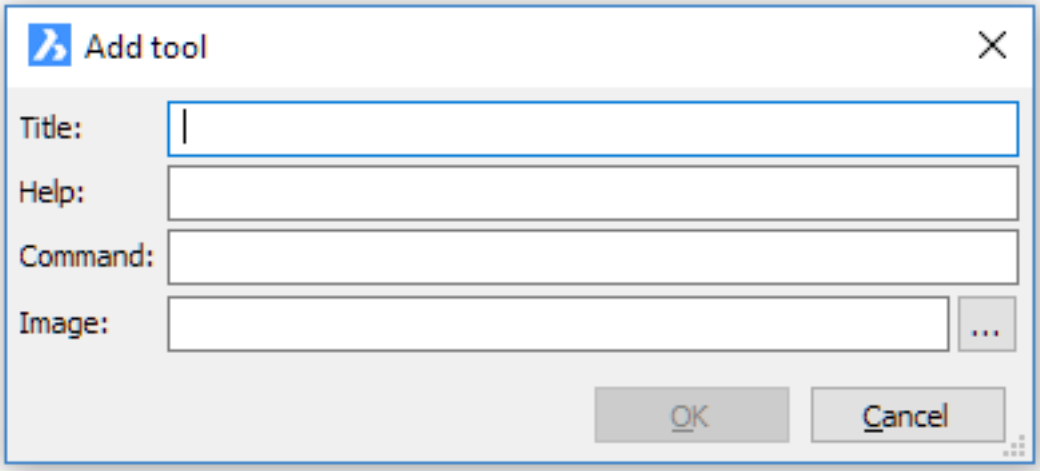

3. Type a name for the new tool in the **Title** field of the **Add tool** dialog.
4. **Optional** Type a help string in the **Help** field of the properties grid.
5. Type a command or command macro in the **Command** field of the properties grid. e.g.: ^c^c_-layer;m;InteriorWalls;;Mline
   In the above example a macro is created which makes the **InteriorWalls** layer current, then launches the **Mline** command. If the layer does not exist yet, it is created first.
6. Click the **Browse** button (...), then select an image for the new tool. Do one of the following:
   - Select **Builtin** , then choose one of the built-in icons. (1.279) Select **Bitmap file** , and choose a bmp, gif,

Figure 1.279

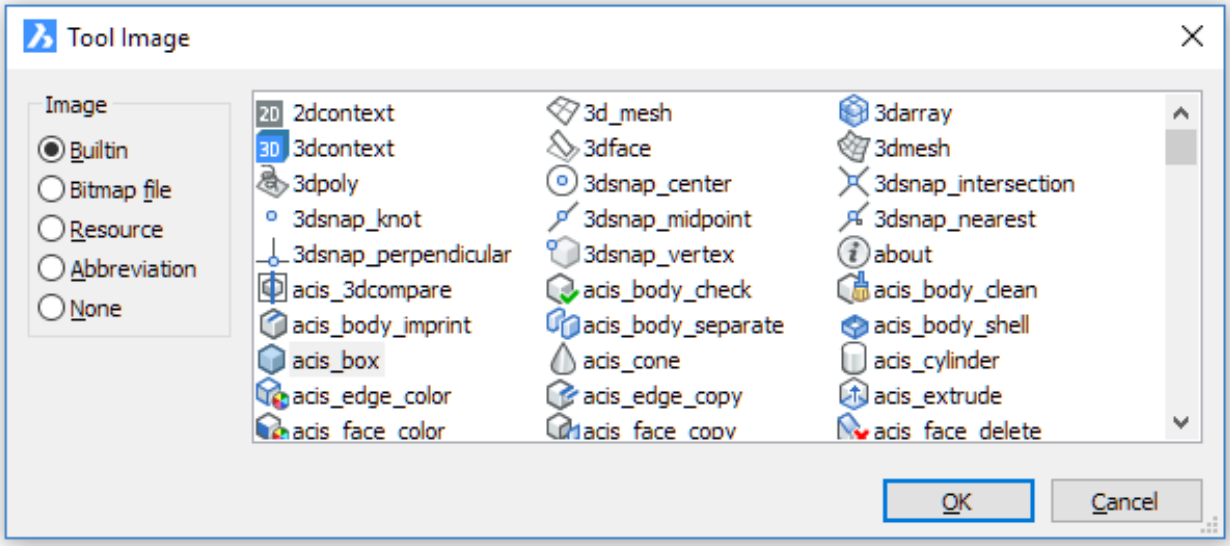

   jpg, jpeg or png image file.
   - Click the **OK** button.

Figure 1.280

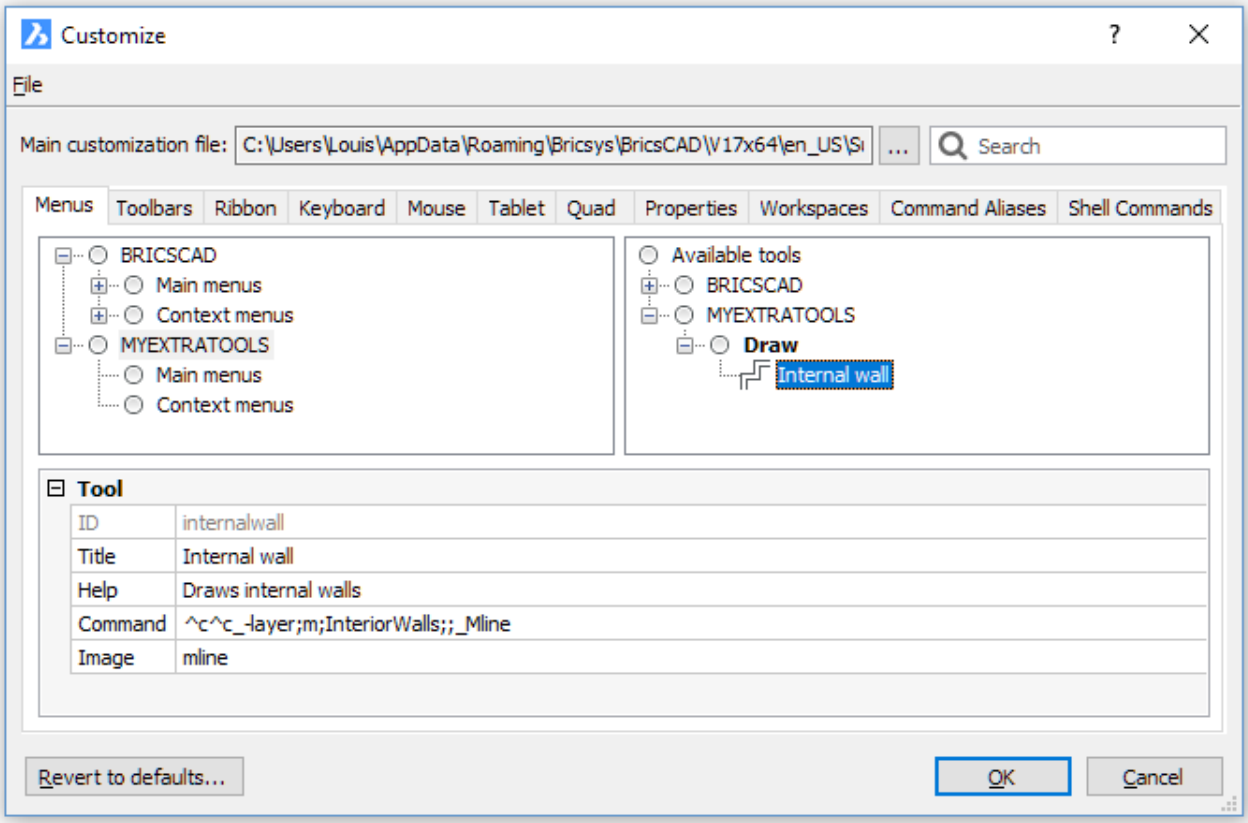

7. The tool is added in the toolbox. (1.280)

NOTE

Syntax to create macros:

- **^c^c** is the equivalent of pressing the Esc key twice, which first ends a running command if necessary.
- an underscore (_) in front of a command name ensures that the macro still works in a non-English version of BRICSCAD.
- a point (.) in front of a command name ensures that the macro still works if this command is temporarily undefined (see the UNDEFINE (6.30.4) and REDEFINE (6.26.7) commands).
- a minus sign (-) in front of a command launches the command line version of a command, thus preventing the command dialog window to open.
- a semicolon (;) is the equivalent of pressing the Enter key
- a backslash (\) temporarily pauses the macro to allow user input, e.g. specifying a point.

To add a main menu

New menus are added above the selected existing menu or as the first menu if you select the **Main Menus** subgroup.

1. In the Customize dialog (1.10.3) click the **Menus** tab.
2. Do one of the following:
   - Click the **Main Menus** subgroup of the menu group, then right click and choose **Append main menu** in the context menu.
   - Select an existing menu in the **Main Menus** subgroup, then right click and choose **Insert main menu** in the context menu.
3. Type a name in the **Title** field of the **Add main menu** dialog. (1.281)

Figure 1.281

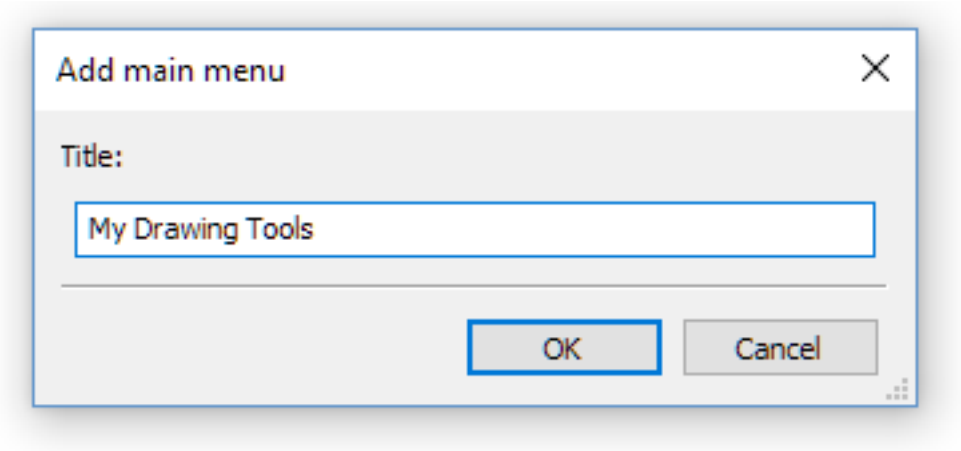

4. Click the **OK** button.
5. **Optional** Repeat steps 2 through 5 to add more menus.

6. Click the **Apply** button to save the definition(s).

NOTE	The new main menu is not added to the **Menu bar** until at least one menu items is added to it.

To add a submenu to a menu

New submenus are added above the selected existing item or as the first item if you select the menu.

1. In the Customize dialog (1.10.3) click the **Menus** tab.
2. If collapsed, expand the menu group (e.g. BRICSCAD).
3. If collapsed, expand the **Main menus** group of the menu group.
4. Do one of the following:
   - Select the menu, then right click and choose **Append submenu** in the context menu.
   - Select an existing item in the menu, then right click and choose **Insert submenu** in the context menu.
5. Type a name in the **Title** field of the **Add submenu** dialog.
6. Click the **OK** button.

To add a context menu

New context menus are added above the selected existing context menu or as the first context menu if you select the **Context Menus** subgroup.

1. In the Customize dialog (1.10.3) click the **Menus** tab.
2. Do one of the following:
   - Select the **Context Menus** subgroup of the menu group, then right click and choose **Append context menu** in the context menu.
   - Select an existing context menu, then right click and choose **Insert context** menu in the context menu.
3. Select a menu in the **menu** list of the **Add context menu** dialog. (1.282 on the next page)
4. **Optional:** Select **As regular context menu**, then click the **Add Context...** button. The **Add context alias** dialog box displays: (1.283 on the following page) Choose:
   - CMCOMMAND: to replace the default **Command** context menu.
   - CMDEFAULT: to replace the default **Default** context menu.
   - CMEDT: to replace the default **Edit** context menu.
   - GRIPS: to replace the default **Grips** context menu.
   - SNAP: to replace the default **Entity Snap** context menu.
5. Click the **OK** button to confirm.
6. **Optional** repeat the previous step to add another alias. Select an alias, then click the **Remove** button to remove the alias. (1.284 on page 301)
7. **Optional** Select **As context menu on specific entities:** , then click the **Add Entity Type(s)...** button. The **Add Entity Alias** dialog box displays: (1.285 on page 302)

Figure 1.282

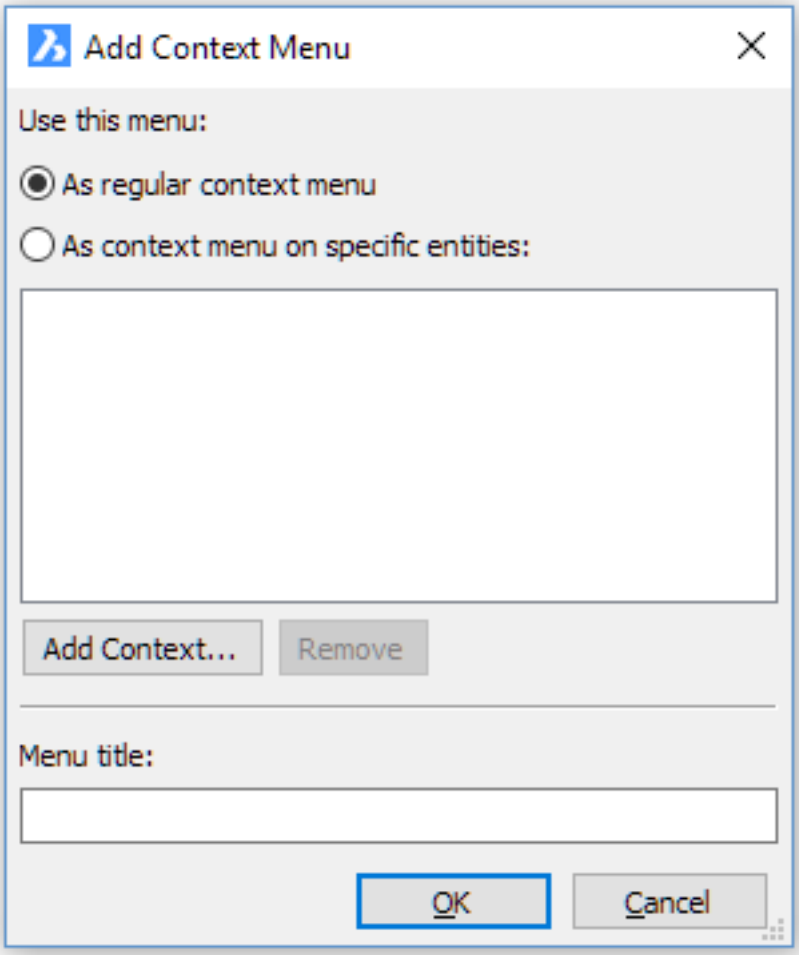

Figure 1.283

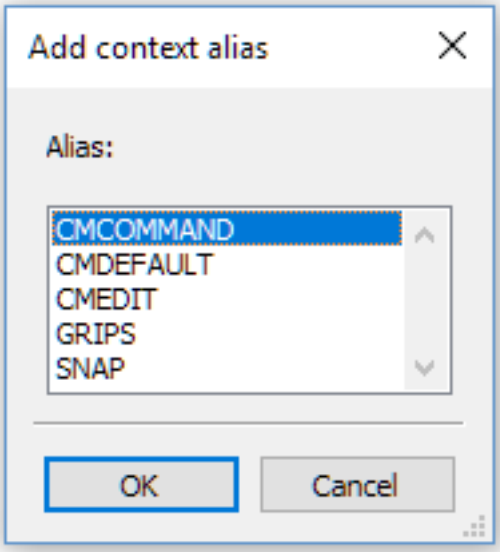

Figure 1.284

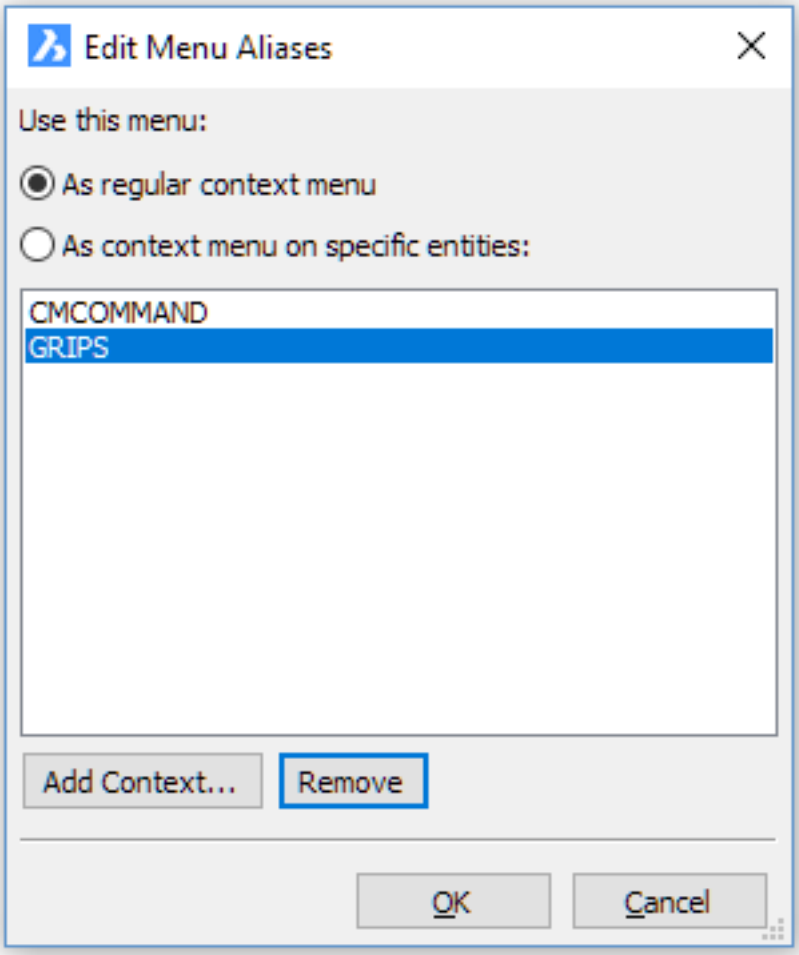
Edit Menu Aliases
Use this menu:
As regular context menu
As context menu on specific entities:
CMCOMMAND
GRIPS
Add Context...
Remove
OK
Cancel

Figure 1.285

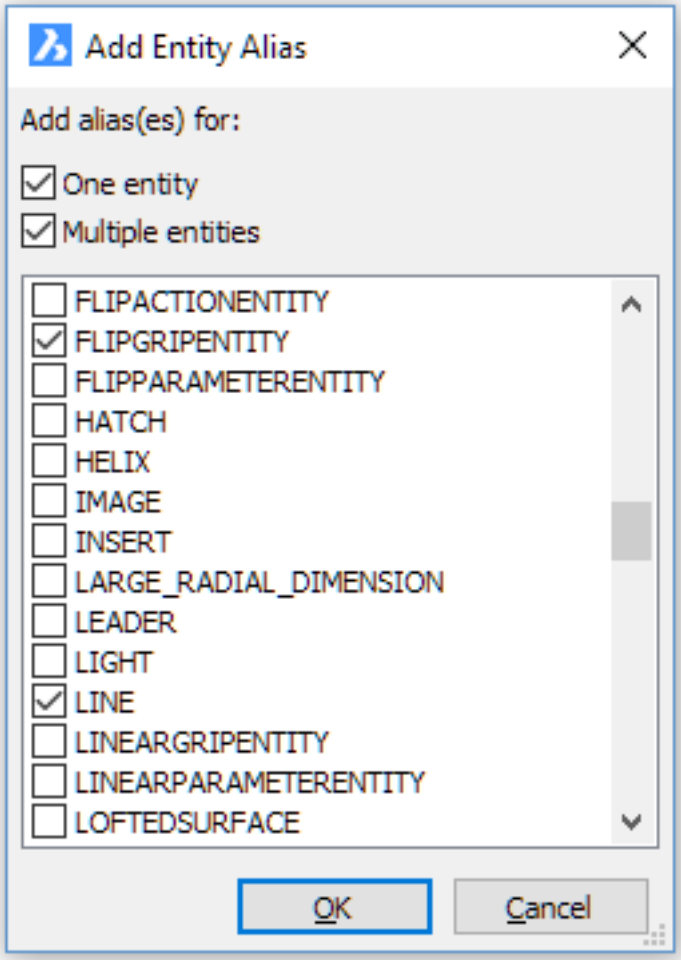

Select one or more entity types in the list. Do one of the following, then click the **OK** button to confirm.

- Check the **One entity** option: the context menu applies if one entity is selected only.
- Check **Multiple entities** : the context menu applies in multiple entities are selected only.
- Check both options: the context menu applies if one or more entities are selected.

8. Type a name in the Menu title field.
9. Click the **OK** button to save the context menu.
10. **Optional:** Repeat steps 2 through 5 to add more context menus.

To add a toolbar

New toolbars are added above the selected existing toolbar or as the first toolbar if you select the menu group.

1. In the Customize dialog (1.10.3) click the **Toolbars** tab.
2. Do one of the following:
   - Select a menu group, then right click and choose **Append toolbar** in the context menu.
   - Select an existing toolbar in a menu group, then right click and choose **Insert toolbar** in the context menu.
3. Type a name in the **Title** field of the **Add toolbar** dialog. (1.286 on the next page)
4. Click the **OK** button.
5. **Optional:** Adjust the Toolbar properties. (1.287 on the facing page)

Figure 1.286

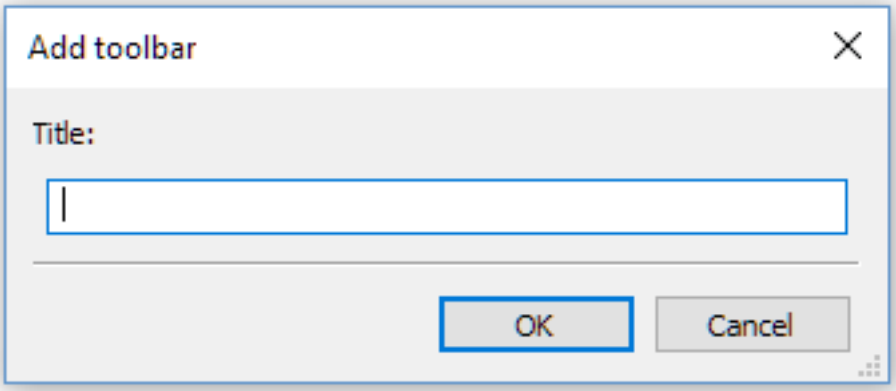

Figure 1.287

Toolbar	
Title	My Drawing Tools
Alias	TB_MyDrawingTools
Position	Floating
Visible	Hide
Rows	1
Xval	
Yval	

- **Title**: The toolbar name must include alphanumeric characters with no punctuation other than a dash (–) or an underscore (_). The **Title** along with the **Alias** enables the toolbar to be referenced programmatically.
- **Position**: Defines the display position of the toolbar when the CUI file is loaded. The options are: **Floating**, **Top**, **Left**, **Bottom** or **Right**. The latter four refer to the window edge where the toolbar will be docked.
- **Display**: Defines whether the toolbar displays or not when the CUI file is loaded.
- **Rows**: Specifies the number of rows when the toolbar position is floating. View bars with controls cannot have multiple rows.
- **Xval**: When the position is Floating, specifies the X coordinate in pixels, measured from the left edge of the screen to the left side of the toolbar.
- **Yval**: When the position is Floating, specifies the Y coordinate in pixels, measured from the top edge of the screen to the top of the toolbar.

6. Click the **Apply** button to save the definition(s).

NOTE	The new toolbar is loaded only if the **Display** property is set to **Show**. See Opening a Toolbar (1.8.3) for more information on opening toolbars.

To add a flyout to a toolbar

1. In the Customize dialog (1.10.3) click the **Toolbars** tab.
2. If collapsed, expand the menu group (e.g. BRICSCAD).
3. Do one of the following
   - Select a toolbar, then right click and choose **Append Flyout** in the context menu, to add the flyout at the end of the toolbar.
   - Expand the toolbar, right click a tool then choose **Insert flyout** in the context menu, to add the flyout above the selected tool.
4. The **Add flyout** dialog box displays: (1.288 on the next page) Type a name in the **Title** field of the **Add flyout** dialog, then click the **OK** button. A new empty toolbar is created and inserted as a flyout in the selected

Figure 1.288

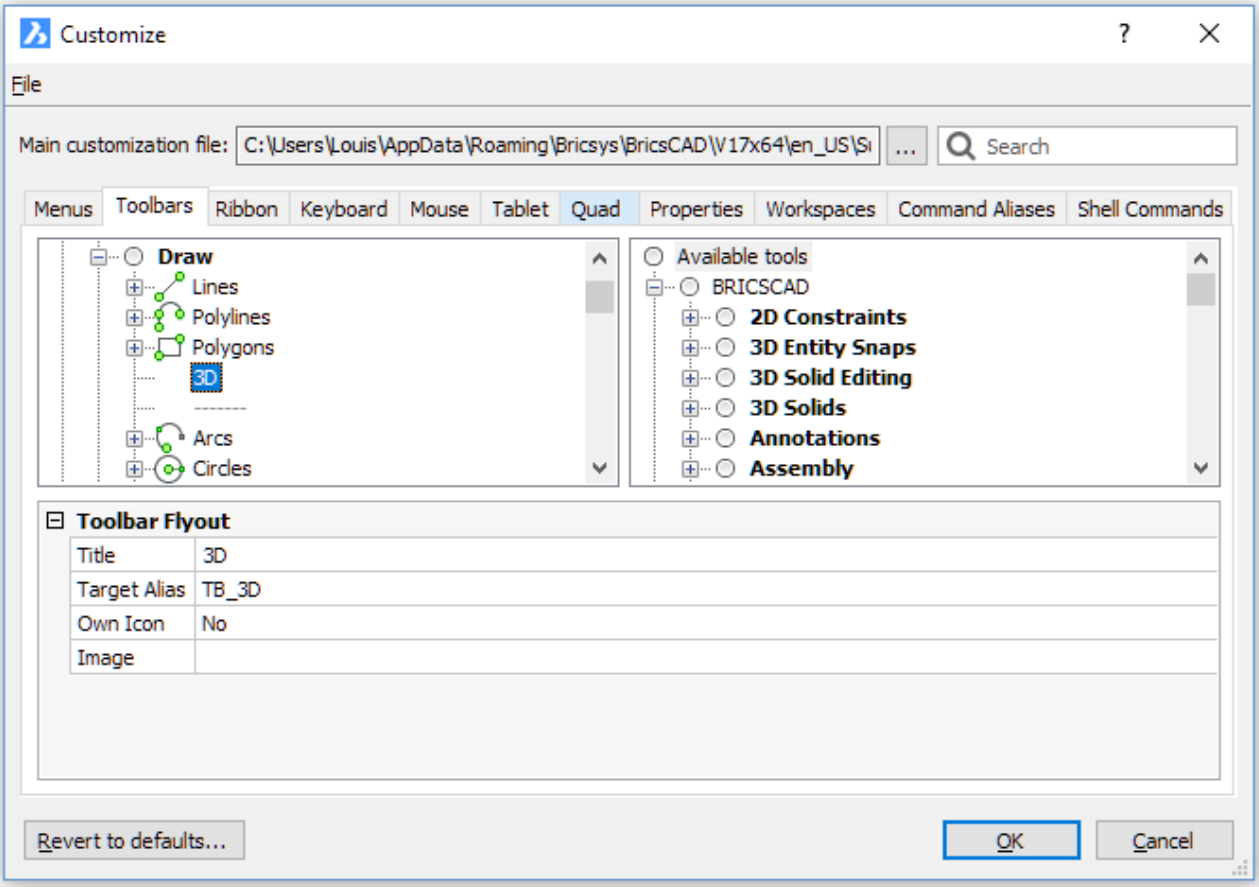

Figure 1.289

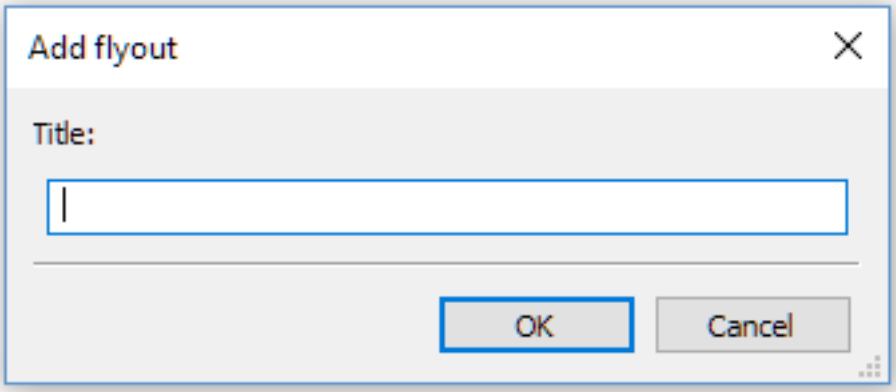

To add a control to a toolbar

1. In the Customize dialog (1.10.3) click the **Toolbars** tab.
2. If collapsed, expand the menu group (e.g. BRICSCAD).
3. Do one of the following:
   - Select the toolbar, then right click and choose **Append control** in the context menu. The new control will be added as the first item in the toolbar.
   - Select an existing item in the toolbar, then right click and choose **Insert control** in the context menu. The new control will be added above the selected existing item.
4. Select a control in the **Add control** dialog. (1.290)

Figure 1.290

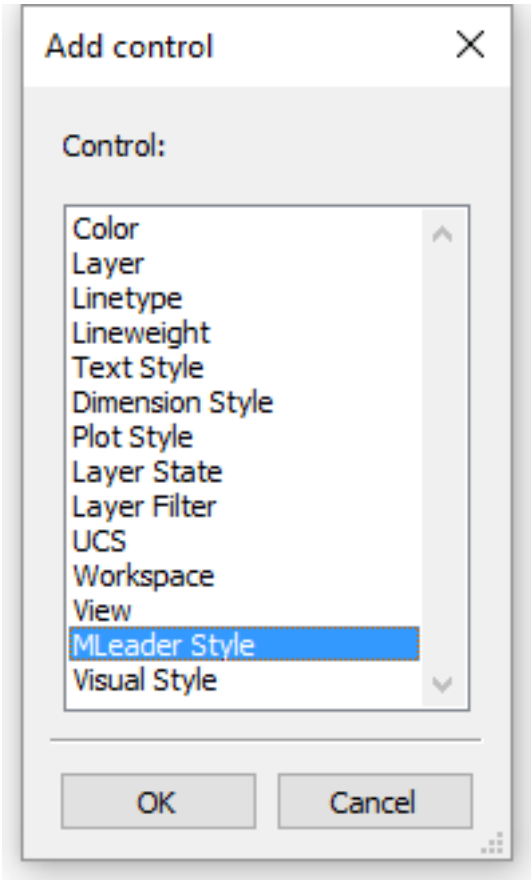

5. Click the **OK** button.
6. To specify the width of the control, do one of the following:
   - Accept the **Default** width.
   - Type the width in pixels in the **Width** field. (1.291)

Figure 1.291

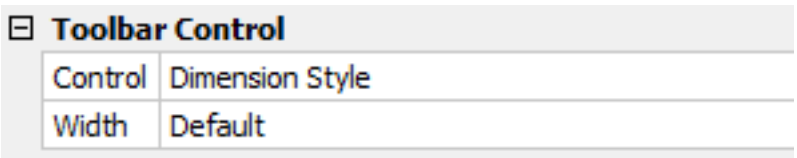

NOTE	Type **Default** or **0** (zero) in the **Width** field to restore the default width of the control field.

To add a keyboard shortcut

1. In the Customize dialog (1.10.3) click the **Keyboard** tab.
2. If collapsed, expand the menu group (e.g. BRICSCAD).
3. Do one of the following:
   - Select the menu group, then right click and choose **Append shortcut** in the context menu. The new shortcut will be added at the end of the shortcut list.
   - Select an existing shortcut in the toolbar, then right click and choose **Insert shortcut** in the context menu. The new shortcut will be added above the selected existing shortcut.
4. Do one of the following:
   - Proceed with the **Add an existing tool** procedure.
   - Proceed with the **Add a new tool** procedure.
5. In the **Properties** grid of the new shortcut select the **Key** field, then press the key combination you want to assign to the shortcut. (1.292)

Figure 1.292

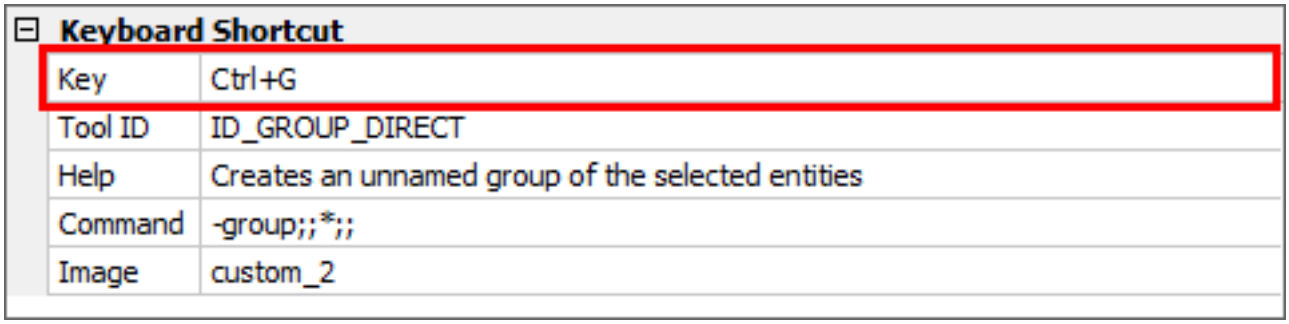

To add an existing tool to a menu, toolbar or shortcut

1. In the Customize dialog (1.10.3) select the item you want to add an existing tool to.
2. In the **Available Tools** pane, expand the toolbox that contains the tool you want to add.
3. Drag the tool to the target item:
   - Drop the tool on top of the item name to append the tool.
   - Drop the tool on top of another tool to insert the new tool above the existing tool.
4. **Optional:** Edit the tool in the settings grid, e.g. to add a diesel expression in the **Diesel** field. (1.293 on the facing page)

Figure 1.293

Toolbar Button	
Title	Snap to Nearest
Diesel	$(if,$(=,$(and,$(getvar,OSMODE),0x0200),0),,!.)
Tool ID	esnap_nearest
Help	Snaps to the nearest point on an entity
Command	_nearest
Image	esnap_nearest

To create a new tool

1. In the **Add Tool** dialog choose **Create new tool.**
2. Select the **Toolbox** in which you want to create the new tool.
3. Type a name for the new tool in the **Title** field of the **Add tool** dialog.
4. **Optional:** Type a help string in the **Help** field of the properties grid.
5. Type a command or command macro in the **Command** field of the properties grid. (1.294 on the next page) In the screenshot above the **Command** field contains a macro that makes the **InteriorWalls** layer current, then launches the **Mline** command.If the layer does not exist yet, it is created first.
6. Click the **Browse** button (...), then select an image for the new tool.
7. Do one of the following:
   - Select **Builtin**, then choose one of the built-in icons. (1.295 on page 309)

Figure 1.294

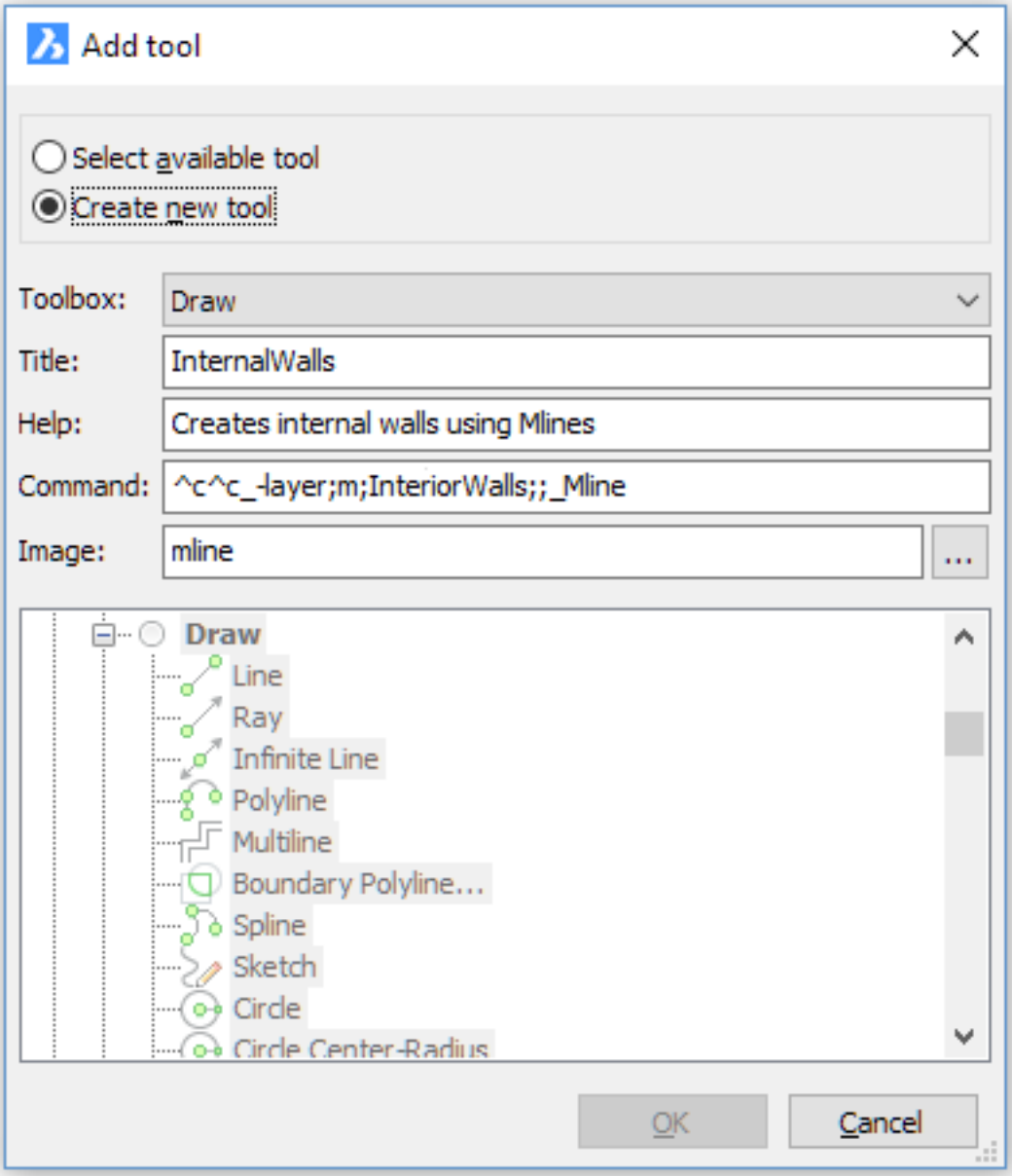

- Select **Bitmap file** , and choose a bmp, gif, jpg, jpeg or png image file.

8. Click the **OK** button to create the new tool.

Figure 1.295

Toolbar Button	
Title	Snap to Nearest
Diesel	$(if,$(=,$(and,$(getvar,OSMODE),0x0200),0),,!.)
Tool ID	esnap_nearest
Help	Snaps to the nearest point on an entity
Command	_nearest
Image	esnap_nearest

To change the order of the tools in a menu or toolbar

1. In the Customize dialog (1.10.3) select the menu or toolbar.
2. Drag the tool to its new position:
   - Drop the tool on top of the item name to move it to the last position.
   - Drop the tool on top of another tool to move the tool above this tool.

1.10.6 Ribbon

Commands: Ribbon (6.26.33) and RibbonClose (6.26.34) A ribbon organizes tools in a series of **Panels** (2) which are grouped in different **Tabs** (1). The number of tabs and their order depends on the current workspace and is defined in the **Ribbon** node of the workspace (see Editing a Workspace (1.10.10)). (1.296) The RibbonDockedHeight

Figure 1.296

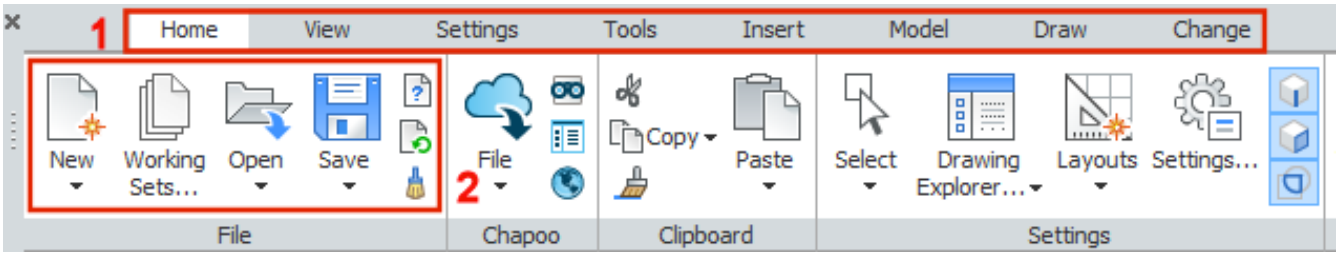

(1.10.11) system variable stores the preferred height of the Ribbon bar. Values between 0 and 500 are accepted. Set the value to 0 (zero) for automatic height calculation.

Ribbon Panels

A ribbon panel is composed of one or more rows. In a row you can add one or more command buttons or row panels, which in turn can hold one or more command buttons.

(1.305 on page 319)
Ribbon Panel
(1.306 on page 319)
Structure of the Ribbon Panel in the Customize dialog

The **Entity Snaps** ribbon panel above is composed of:

- a launcher (1)
- a single row, holding three command buttons (2), a row panel (3) with three rows of four command buttons each, two command buttons (4) and a row panel (5) with three rows of one command each.

Ribbon Buttons

The following button types are available:

- Command button (2): launches a command
- Split button (1): groups a series of command buttons, much like a flyout toolbar.
- Toggle button (3): toggles a setting; shows the current status of setting

(1.297)

Figure 1.297

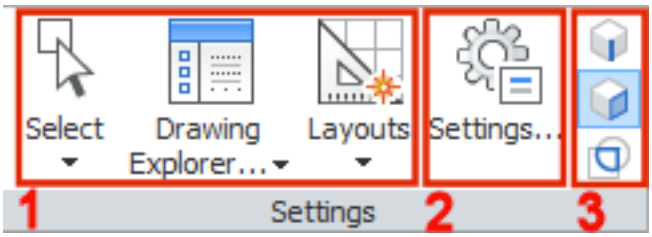

Creating a ribbon tab

1. Open the Customize dialog (1.10.3).
2. Click the **Ribbon** tab on the **Customize** dialog.

3. Right click the **Ribbon tabs** group and choose **Append ribbon tab** in the context menu.
4. Fill out the fields in the **Add Ribbon Tab** dialog box: (1.298) Label: Caption on the ribbon tab. Title: Used in the

Figure 1.298

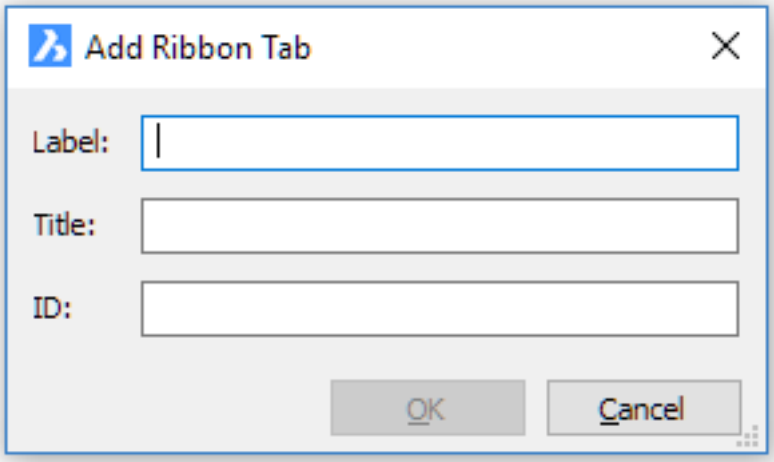

Select Ribbon Tab dialog when selecting ribbon tabs for a workspace (see Editing a Workspace (1.10.10)). ID: A unique name to identify the ribbon tab.

5. Click the **OK** button.

Editing a ribbon tab

1. Open the Customize dialog (1.10.3).
2. Click the **Ribbon** tab on the **Customize** dialog.
3. Expand the **Ribbon tabs** group.

To add a panel to a ribbon tab

1. Do one of the following:
   - Right click the ribbon tab and choose **Append panel** in the context menu, to add a panel at the end.
   - Right click an existing panel and choose **Insert panel** in the context menu, to ad a panel above the existing panel.
2. Select the panel in the **Select Ribbon Panel** dialog, then click the **OK** button. (1.299 on the following page)
3. **Optional:** Drag the panel to a different position.

Figure 1.299

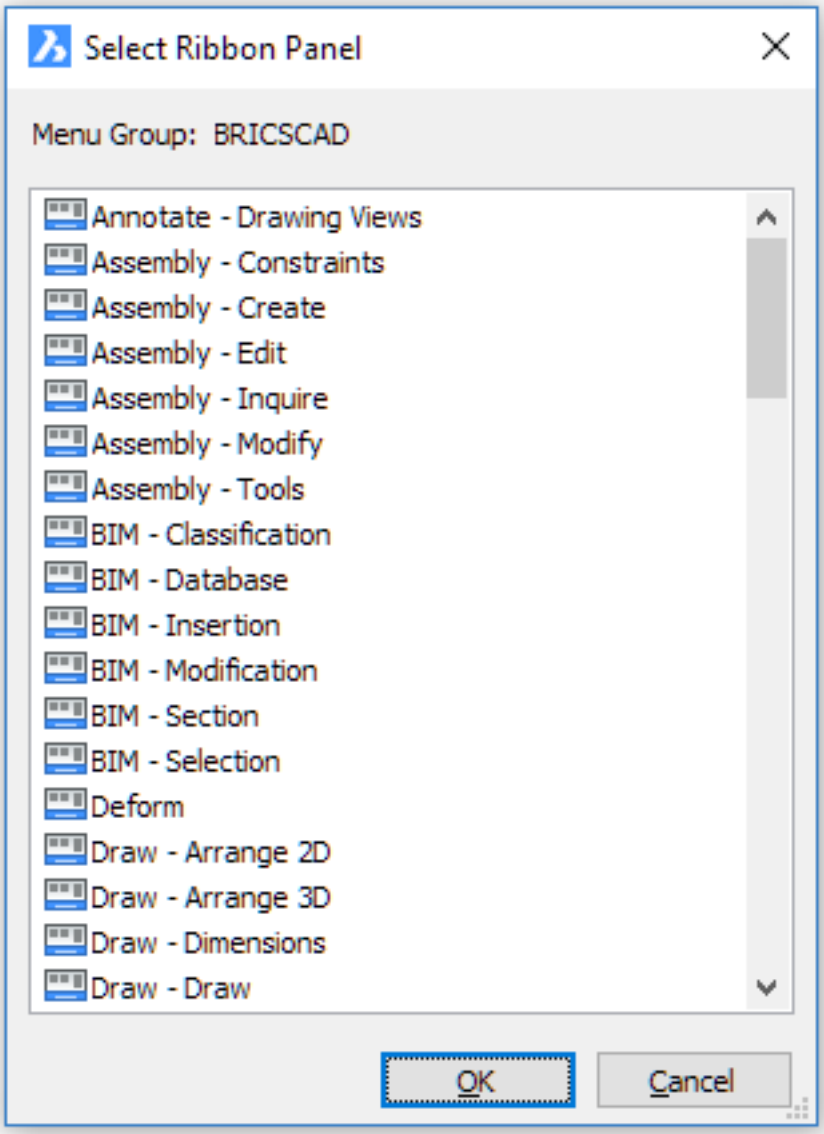

To remove a panel from a ribbon tab

1. Select the panel.
2. Do one of the following:
3. Press the **Delete** key.
4. Right click and choose **Remove** in the context menu.

Creating a ribbon panel

1. Open the Customize dialog (1.10.3).
2. Click the **Ribbon** tab on the **Customize** dialog.
3. Right click the **Ribbon Panels** group and choose **Append ribbon panel** in the context menu.
4. Fill out the fields in the Add Ribbon Panel dialog box: (1.300 on the next page) Label: Caption of the panel in the ribbon. Title: Used in the **Select Ribbon Panel** dialog when selecting the panels for a ribbon tab ID: A unique name to identify the ribbon panel.
5. Click the **OK** button.

Figure 1.300

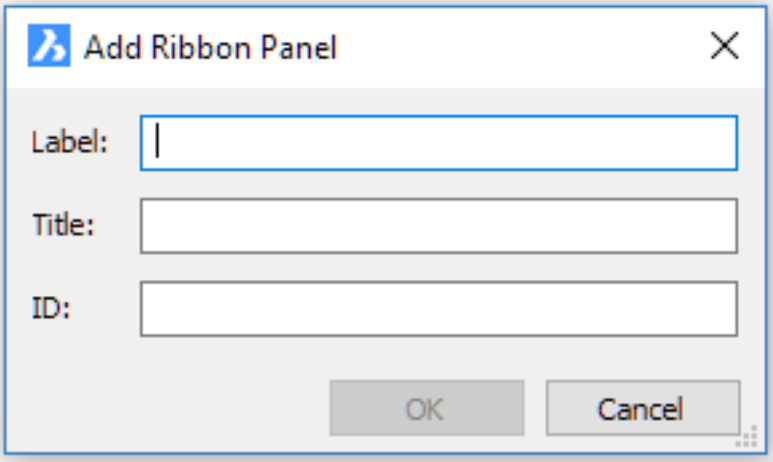

Editing a ribbon panel

1. Open the Customize dialog (1.10.3).
2. Click the **Ribbon** tab on the **Customize** dialog.
3. Expand the **Ribbon Panels** group.
4. Expand the ribbon panel.

To add a row to a ribbon panel Do one of the following:

- Right click the ribbon panel and choose **Append Row** in the context menu. The row is added at the bottom of the ribbon panel tree.
- Right click an existing row and choose **Insert Ribbon Row** in the context menu. The row is added above the existing row.
- **Optional:** Drag the row to a different location in the ribbon panel tree.

To add a launcher to a ribbon panel

1. Right click the ribbon panel and choose **Add launcher** in the context menu.
2. Either select an available tool or Create a New Tool (1.10.5), then click the **OK** button. (1.301 on the following page)

Figure 1.301

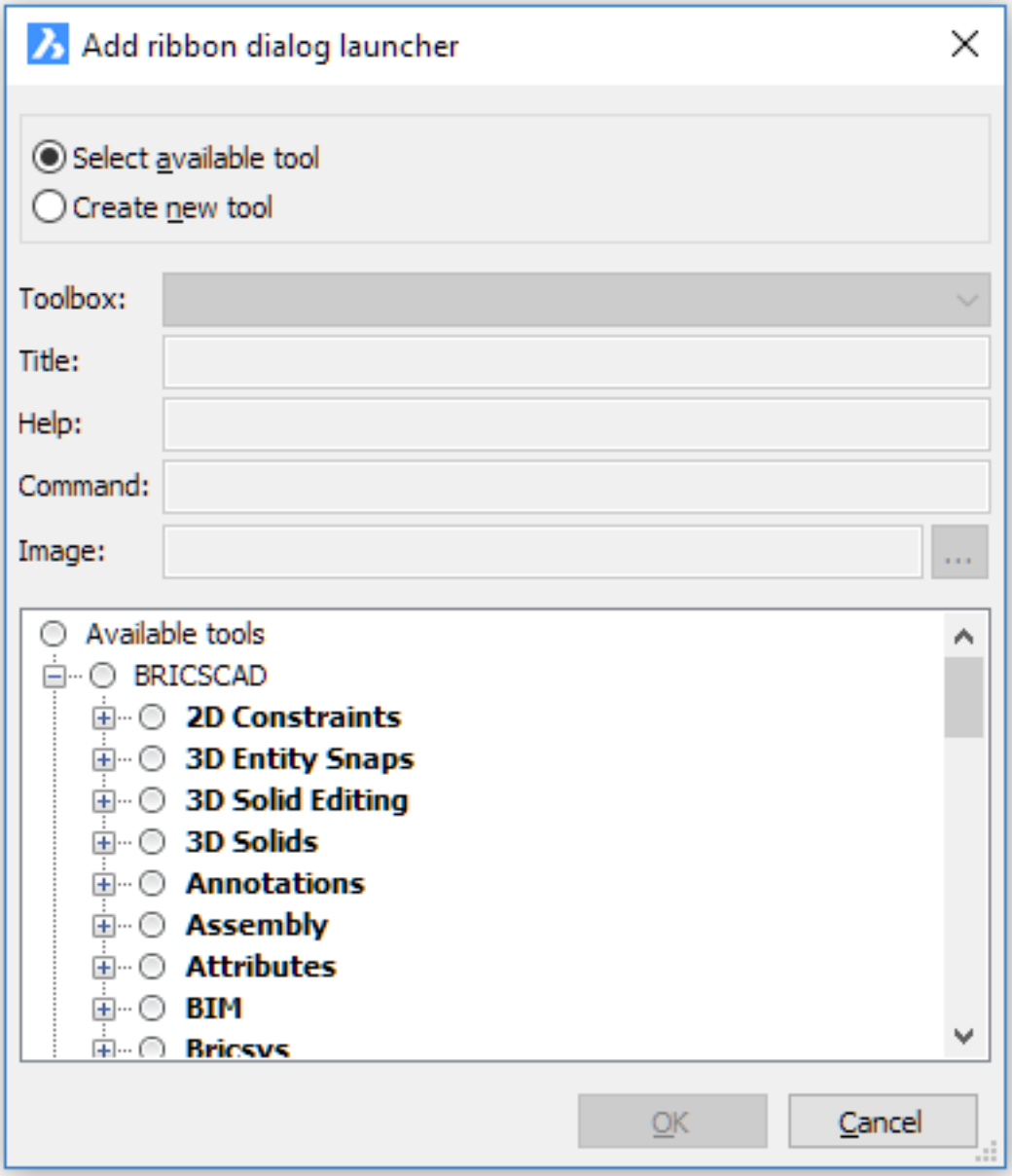

Editing a panel row

1. Open the Customize dialog (1.10.3).
2. Click the **Ribbon** tab on the **Customize** dialog.
3. Expand the **Ribbon panels** group.
4. Expand the ribbon panel.
5. Expand the ribbon rows and ribbon row panels.

To add a row panel to a row Do one of the following:

- Right click the row and choose **Append Row Panel** in the context menu. The row panel is added at the bottom of the row tree.
- Right click an existing row panel and choose **Insert Row Panel** in the context menu. The row panel is inserted above the existing row panel.

To add a command button to a row

1. Drag and drop a tool from the **Available Tools** list onto the row. Drop the tool on the row to add a command button at the bottom of the row tree. Drop the tool on an existing command button to add a command button above an existing command button.
2. Set the **Button Style** in the **Command Button** grid. (1.302) The options are:

Figure 1.302

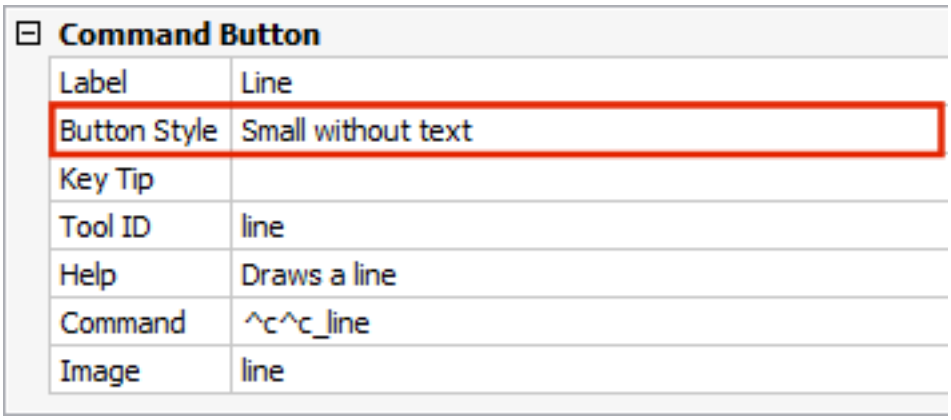

Icon	Style
	Small
	Small with text
	Large
	Large with text

3. **Optional:** Drag the command button to a different position in the same row or onto a different row.

To add a split button to a row

1. Select the row, then right click and choose **Append split button** in the context menu. The split button is added at the bottom of the row tree.
2. Drag a series of related tools from the **Available Tools** list onto the split button.
3. Set the **Button Style** in the **Split Button** grid. (1.303 on page 317) The options are:

Icon	Style
	Small
	Small with text
	Large

	Large with text

1. Type a label text in the **Label** field.
2. **Optional:** Set the **Behavior** to **Split with recent (static text)** : always display the split button label, instead of the label of the most recently used tool.
3. **Optional:** Drag the split button to a different position in the same row or onto a different row.
4. Drag and drop tools from the **Available Tools** list onto the split button.

Figure 1.303

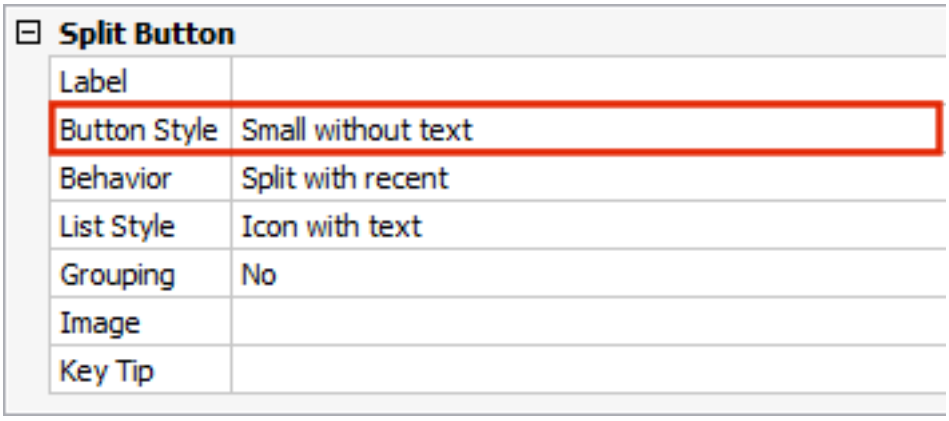

To add a toggle button to a row

1. Select the row, then right click and choose **Append Toggle Button** in the context menu.
2. Either select an available tool or Create a New Tool (1.10.5), then click the **OK** button. (1.304 on the next page)
3. The toggle button is added at the bottom of the row tree.
4. **Optional:** Drag the toggle button to a different position in the same row or onto a different row.

Figure 1.304

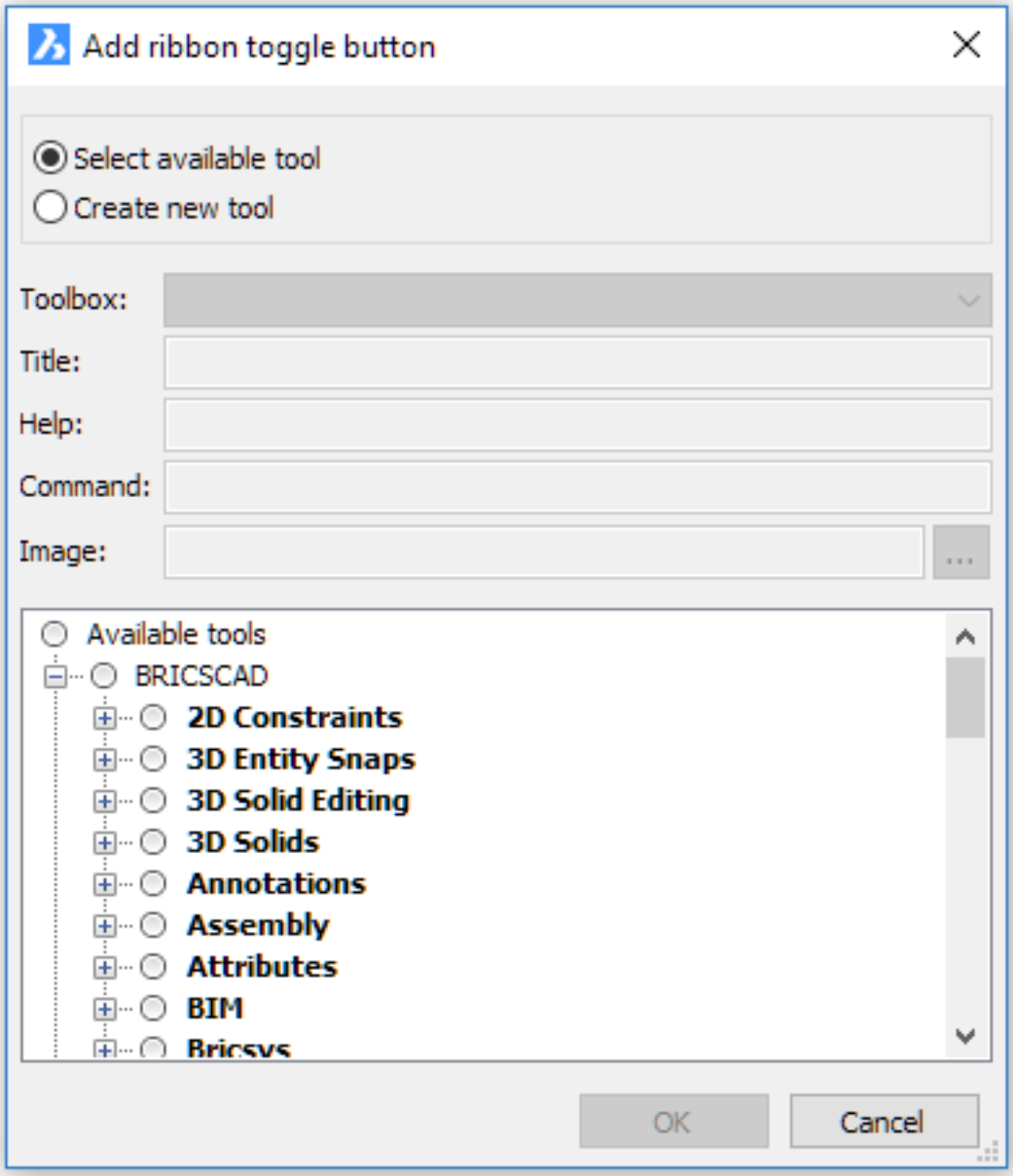

To add a control to a row

1. Drag a control from the controls list onto the row.
2. Drop the control on the row to add it at the bottom of the row tree.
3. Drop the control on a existing command button to add it above the command button.

Figure 1.305

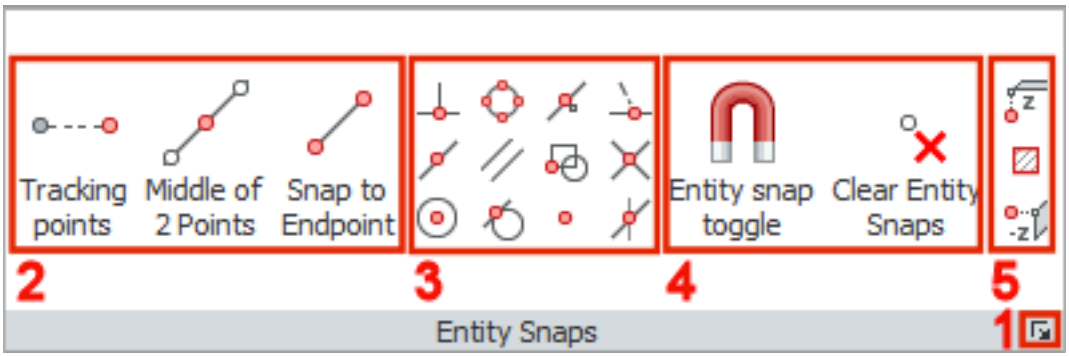

Figure 1.306

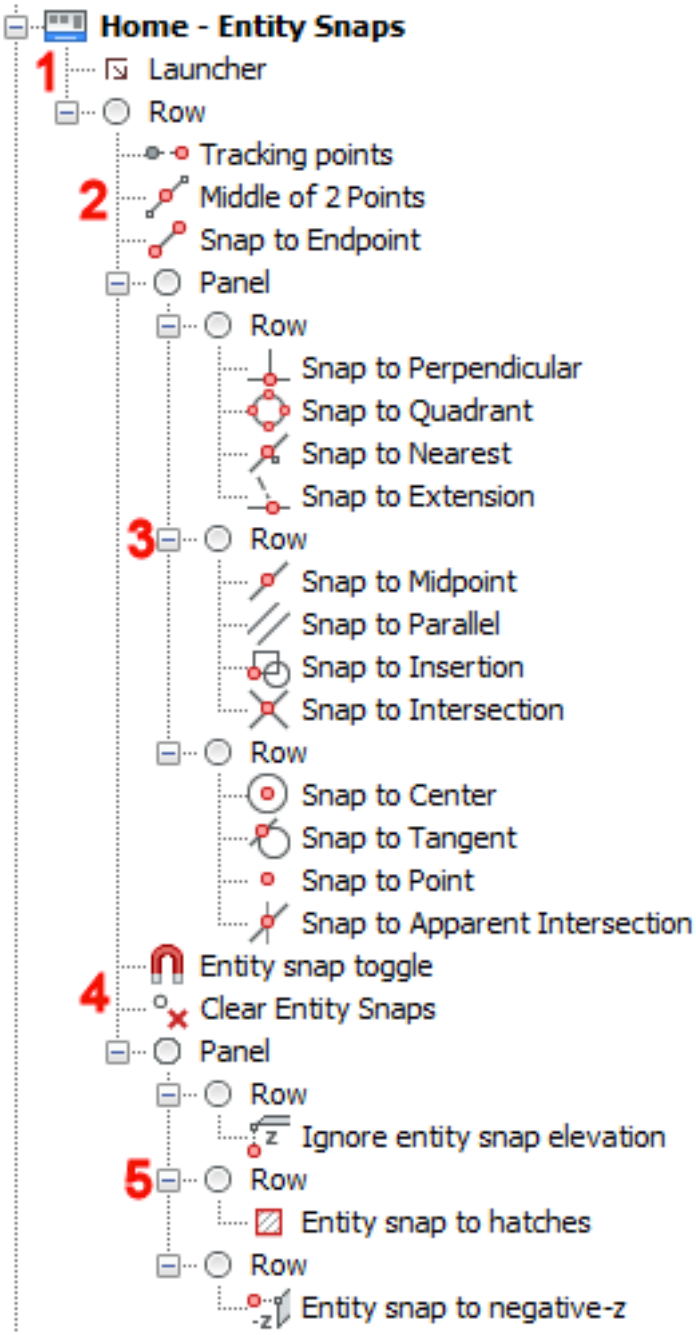

1.10.7 Tool Palettes

Command: TOOLPALETTES (6.29.26), TOOLPALETTESCLOSE (6.29.27), TPNAVIGATE (6.29.30) The **ToolPalettes** command opens the Tool Palettes bar. The **ToolPalettesClose** command closes the Tool Palettes bar. The **Tp-Navigate** command displays a tool palette or a tool palette group. On a tool palette you can add blocks, hatches and commands in a tabbed window. Drag a tool from the palette to the graphic screen to launch the related tool.

To open the Tool Palettes Bar

Do one of the following:

- Hover over a toolbar (Windows) or an empty toolbar area (Windows and Linux), then right click and choose **Tool Palettes Bar** in the context menu.
- Type **toolpalettes** in the command bar, then press Enter.

(1.307 on the facing page)

Figure 1.307

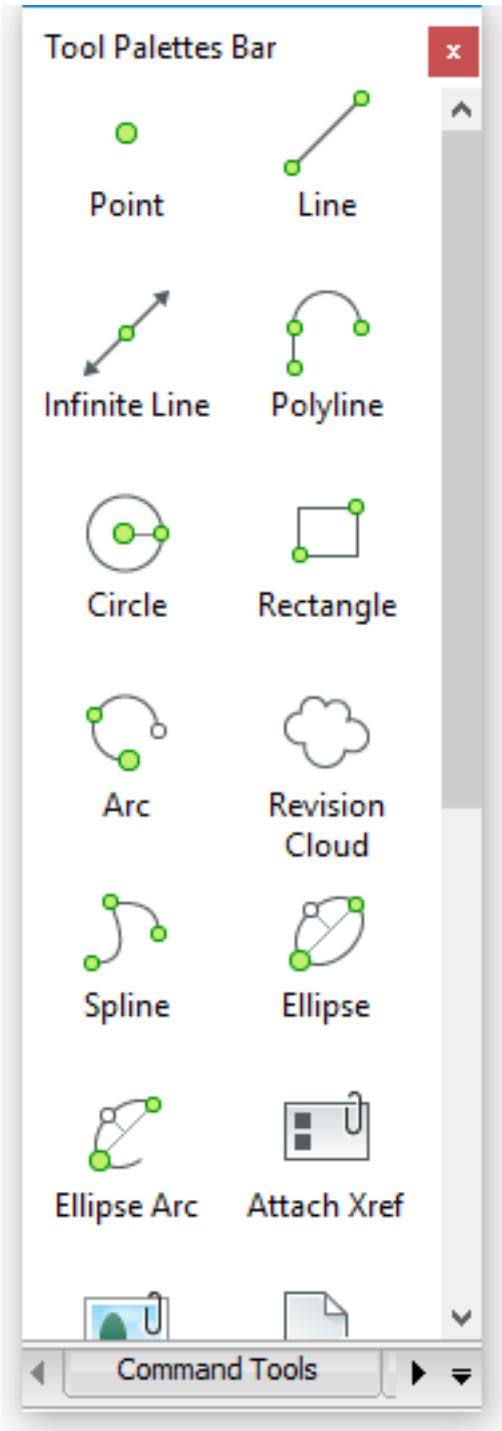
Tool Palettes Bar
Point
Line
Infinite Line
Polyline
Circle
Rectangle
Arc
Revision Cloud
Spline
Ellipse
Ellipse Arc
Attach Xref
Command Tools

To set the view options

1. Right click in an empty space of the icon area on the **Toolpalettes Bar** and choose **View Options...** in the context menu. The **View Options** dialog displays. (1.308)

Figure 1.308

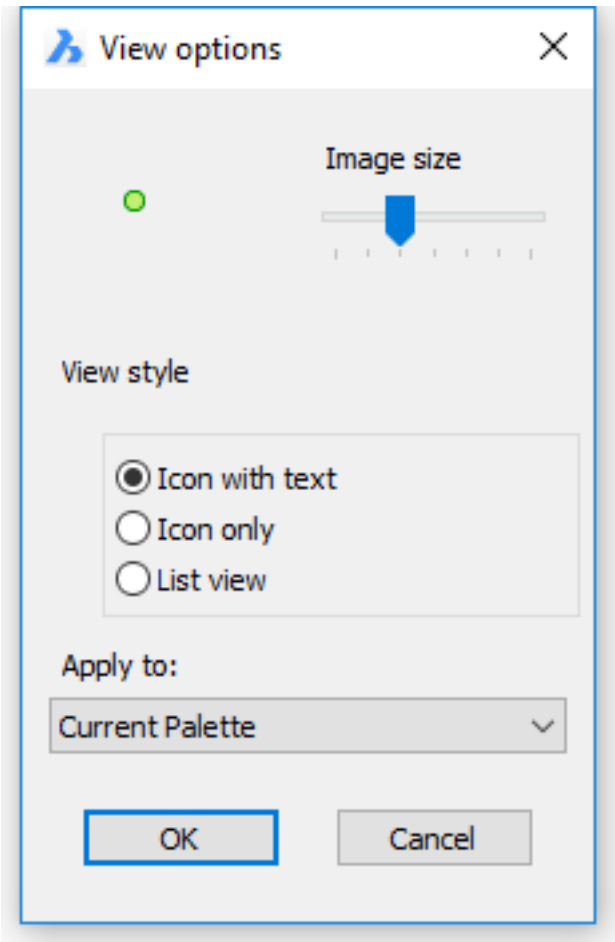

2. Drag the **Image Size** slider to adjust the image size.
3. Select either **Icon with text**, **Icon only** or **List view.**
4. Choose either **Current Palette** or **All Palettes** from the **Apply to** list button.
5. Click the **OK** button to confirm.

To add a new tool palette

1. Move the cursor to the icon area of the **Tool Palettes Bar**, then right click. A context menu displays: (1.310 on the facing page)
2. Choose **New Palette** in the context menu. A new tab is added.
3. Type a name for the new palette in the **Name** field.

Figure 1.309

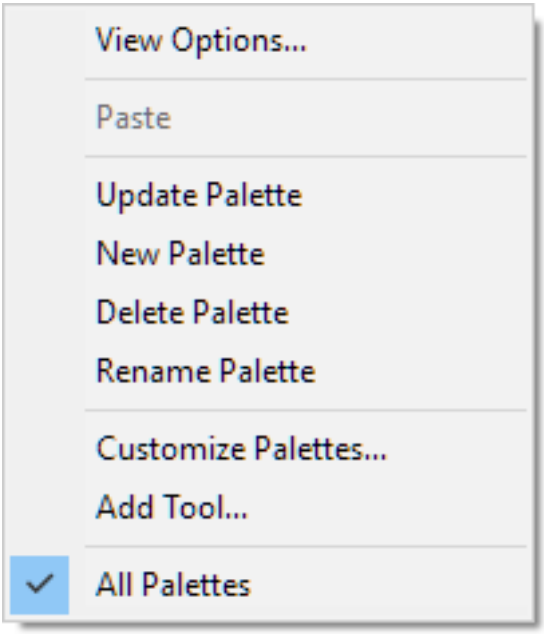

To open the customize dialog box

1. Move the cursor to the icon area of the **Tool Palettes Bar**, then right click. A context menu displays: (1.310)

Figure 1.310

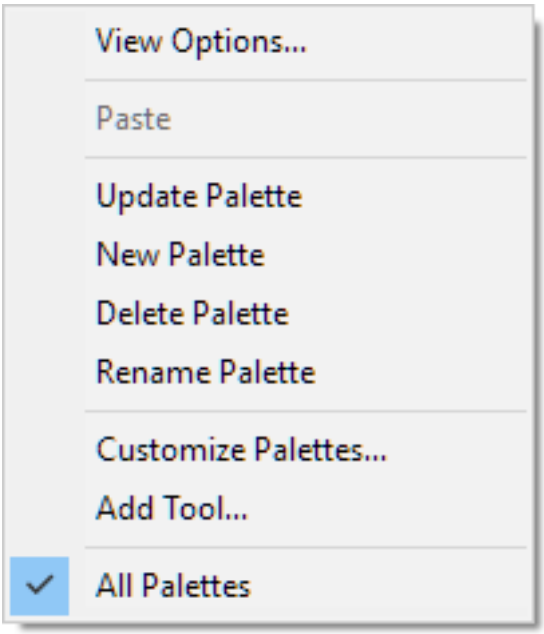

2. Choose **Customize Palettes** in the context menu. The **Customize** dialog box displays: (1.311 on the following page)

Figure 1.311

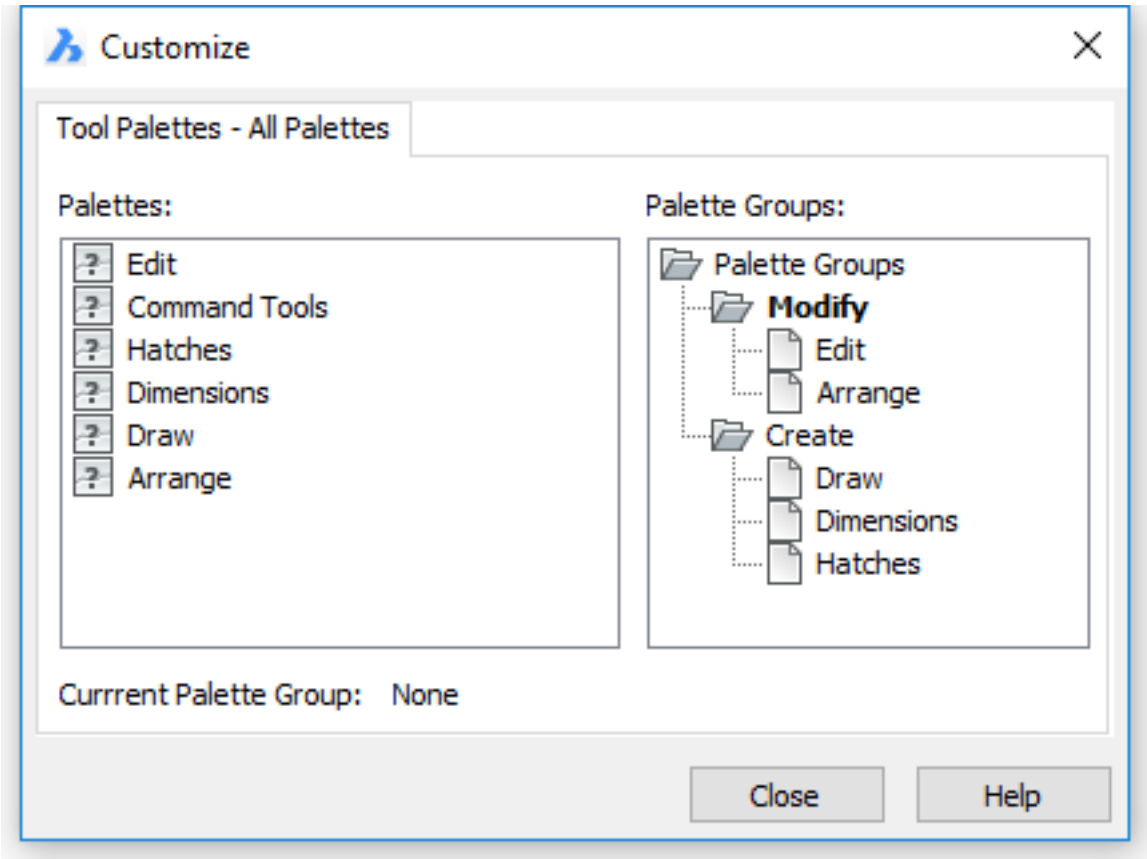

To import a tool palette

1. Open the Customize dialog box.
2. In the **Palettes** pane on the **Customize** dialog box, right click and choose **Import** in the context menu.
3. On the **Import Palette** dialog, select a folder, then select a palette file (*.btc or *.xtp).
4. Click the **Open** button or double click to import the palette. The palette is added in the **Palettes** list.
5. Click the **Close** button to close the **Customize** dialog box.

Working with palette groups

To create a palette group

1. Open the Customize dialog box.
2. Place the cursor on the **Palette Groups** root folder name.
3. Right click and choose **New Palette** in the context menu. A new group folder is added at the bottom of the palette groups tree. (1.312 on the next page)
4. Type a name for the new group.

Figure 1.312

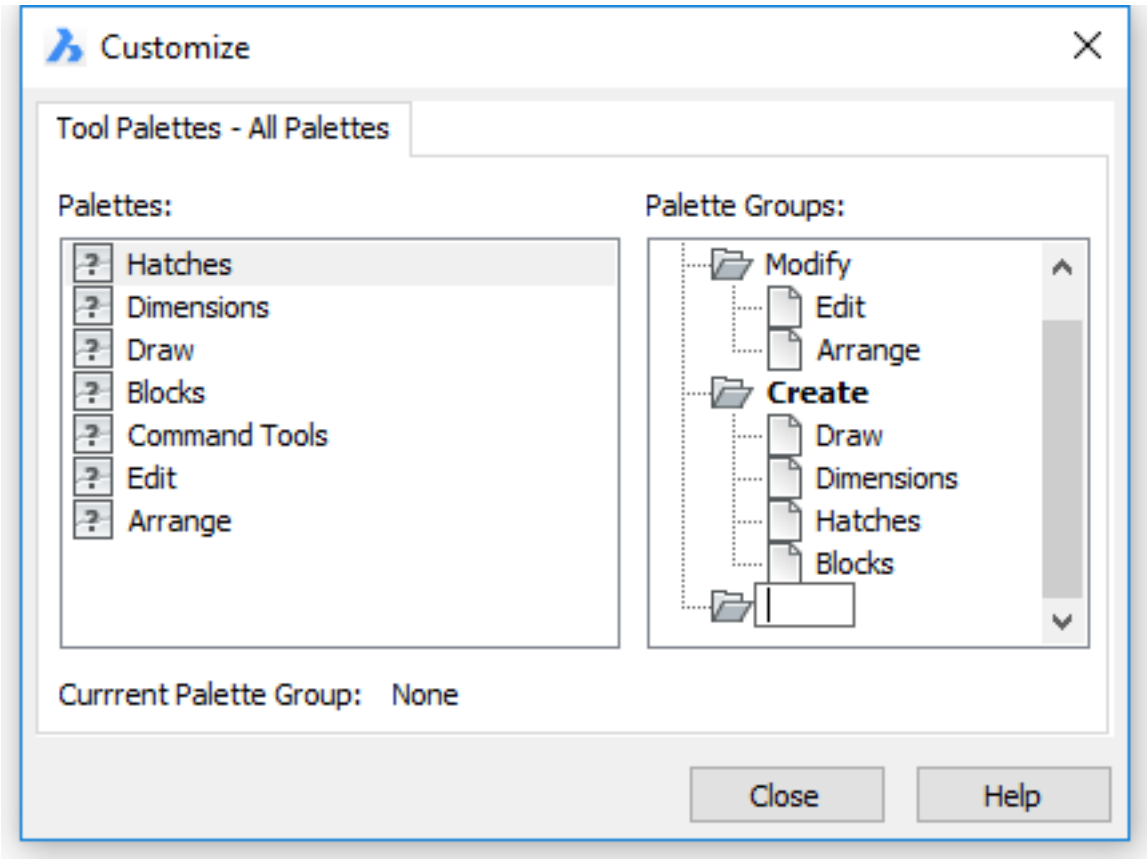

To create a palette subgroup

1. Open the Customize dialog box.
2. Place the cursor on an existing group name.
3. Right click and choose **New Palette** in the context menu. A new group folder is added as a subgroup of the selected group.
4. Type a name for the new group.

To add a palette to a group

1. Open the Customize dialog box.
2. Place the cursor on a palette.
3. Press and hold the left mouse button, then drag the palette onto a palette group name.
4. Release the left mouse button to add the palette to the group.

To remove a palette from a group

1. Open the Customize dialog box.
2. Select the palette in the group.
3. Right click and choose **Remove** in the context menu.

To set a palette group current

1. Open the Customize dialog box.
2. Select the palette group in the palette groups tree.
3. Right click and choose **Set Current** in the context menu.

To delete a palette group

1. Open the Customize dialog box.
2. Select the palette group in the palette groups tree.
3. Right click and choose **Delete** in the context menu.

To rename a tool palette

1. Right click tool palette tab and choose **Rename Palette** in the context menu.
2. Type a new name for the palette in the **Name** field.
3. Press Enter to confirm.

To delete a tool palette

1. Right click tool palette tab and choose **Delete Palette** in the context menu.
2. Click the **OK** button on the **Confirm Palette Deletion** box.

Adding a hatch pattern

1. Select the palette you want to add a hatch pattern to.
2. Open the Hatch and Gradient (1.17.29) dialog box.
3. Select either **Predefined** or **Custom** from the **Type** list button.
4. Double click the **Swatch** field on the **Hatch and Gradient** dialog box. The **Hatch Pattern Palette** displays.
5. Select the hatch pattern you want to add, then right click and Choose **Add to Current Tool Palette**. The hatch pattern is added on the current tool palette. (1.313 on the facing page)
6. (option) Repeat steps 5 and 6 to add more hatch patterns.
7. (option) Drag-and-drop patterns to change their order on the palette.

Figure 1.313

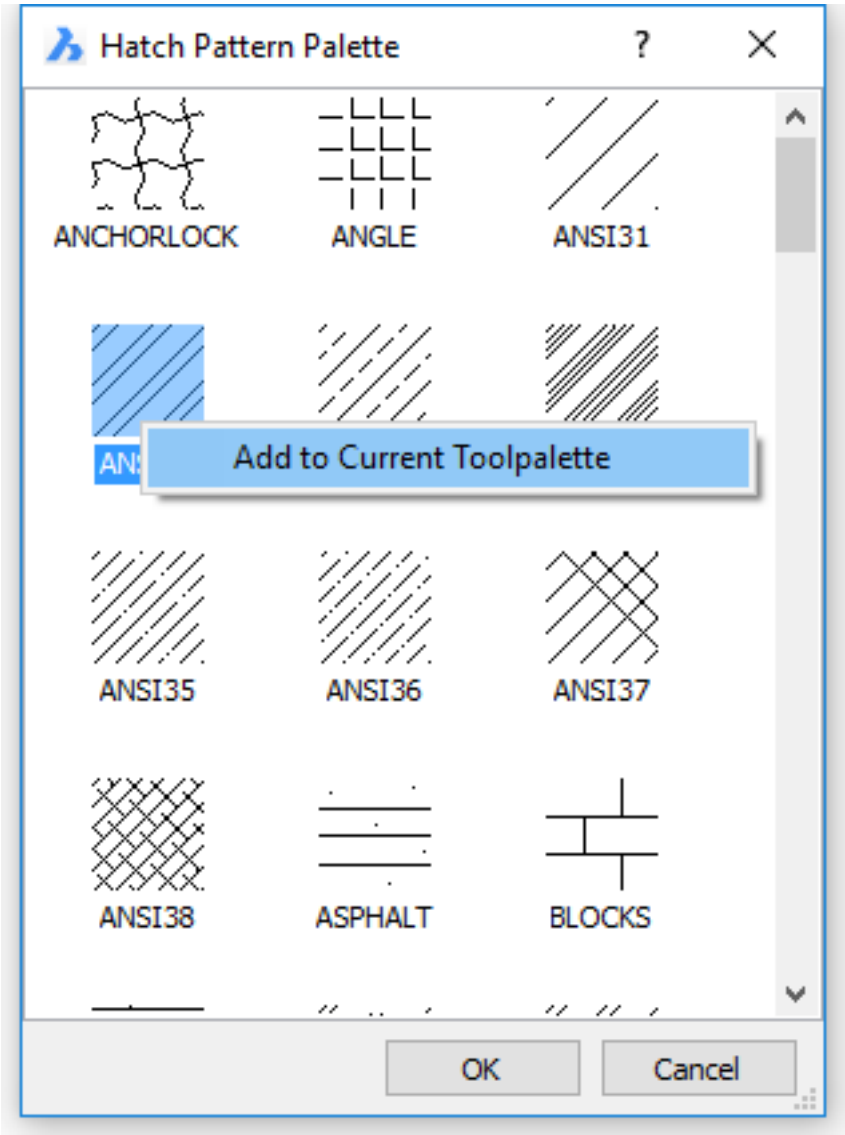

Adding blocks

Blocks can be added from the current drawing or from any drawing.

Adding blocks from the current drawing:

1. Choose **Drawing Explorer - Blocks** in the **Tools** menu.
2. On the **Drawing Explorer - Blocks** dialog box select the block or blocks you want to add.
3. Right click and choose **Add to Current Tool Palette** in the context menu.

Adding blocks from any drawing:

1. If not already available, add the containing folder to the Folders (6.13.15) list on the **Drawing Explorer - Drawings** dialog box.
2. Select the drawing in the containing folder on the **Drawing Explorer - Drawings** dialog box.
3. Click the **Expand** icon (+) of the containing drawing. The **Blocks** icon of the drawing displays.
4. Click the **Blocks** icon of the containing drawing. The blocks in the drawing display in the **Details** pane.
5. Select the block or blocks you want to add. Press and hold the Ctrl key to select multiple blocks.
6. Right click and choose **Add to Current Tool Palette** in the context menu.

7. (option) Drag-and-drop blocks to change their order on the palette.

(1.314)

Figure 1.314

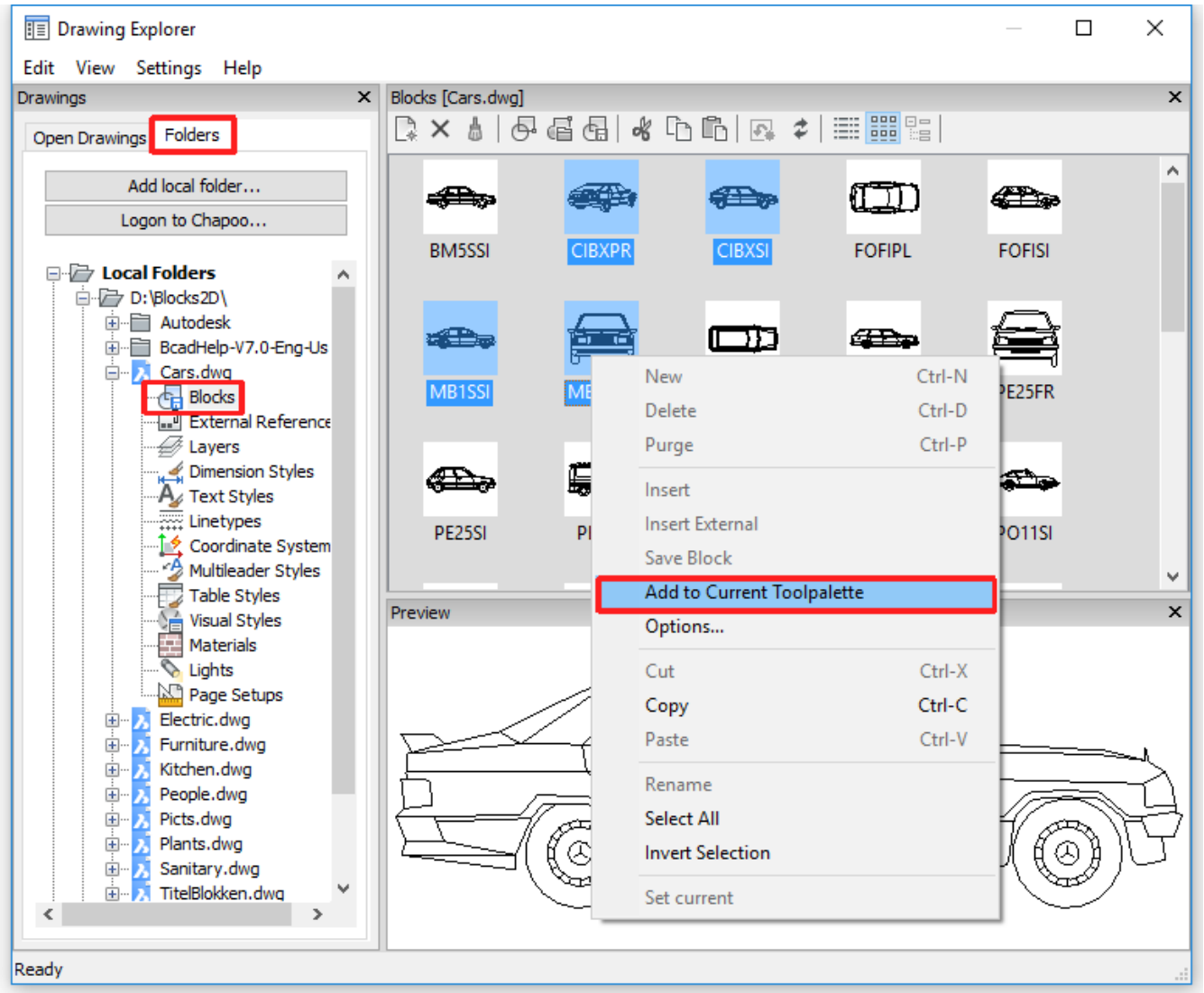

Adding a drawing as a block:

1. If not already available, add the containing folder to the Folders (6.13.15) list on the **Drawing Explorer - Drawings** dialog box.
2. Select the drawing in the containing folder on the **Drawing Explorer - Drawings** dialog box.
3. Right click and choose **Add to Current Toolpalette as block** in the context menu.

(1.315 on the facing page) When placing a block from a toolpalette the -Insert (6.17.14) command is launched.

Figure 1.315

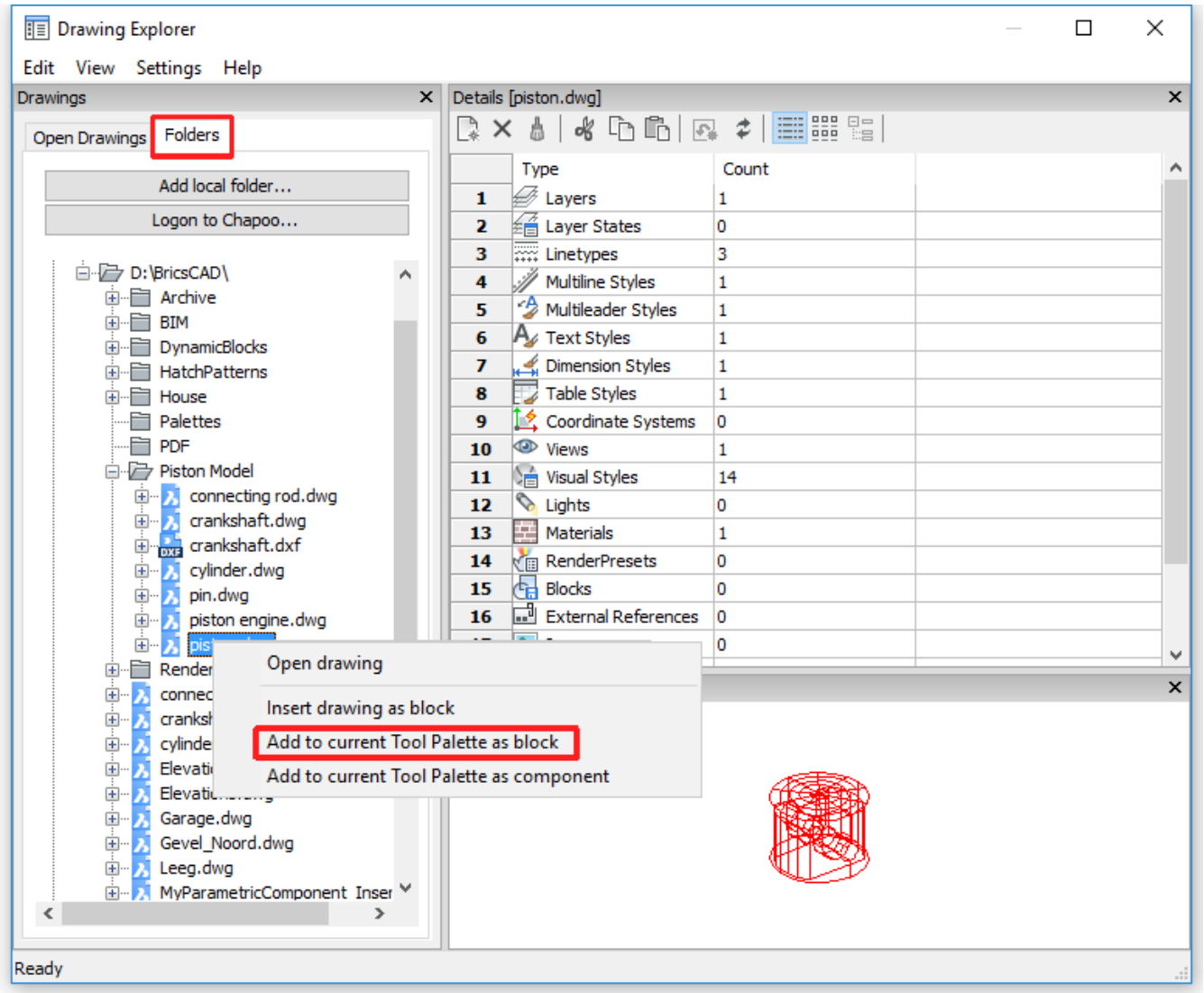

Adding all blocks from multiple drawings. This procedure collects all blocks in each of the drawings of the selected folder and add them to a palette of the drawing name. New palettes are created if necessary.

1. If not already available, add the containing folder to the Folders (6.13.15) list on the **Drawing Explorer - Drawings** dialog box.
2. Select the folder, then right click and choose **Add blocks to Tool Palettes** in the context menu. (1.316 on the next page)

Figure 1.316

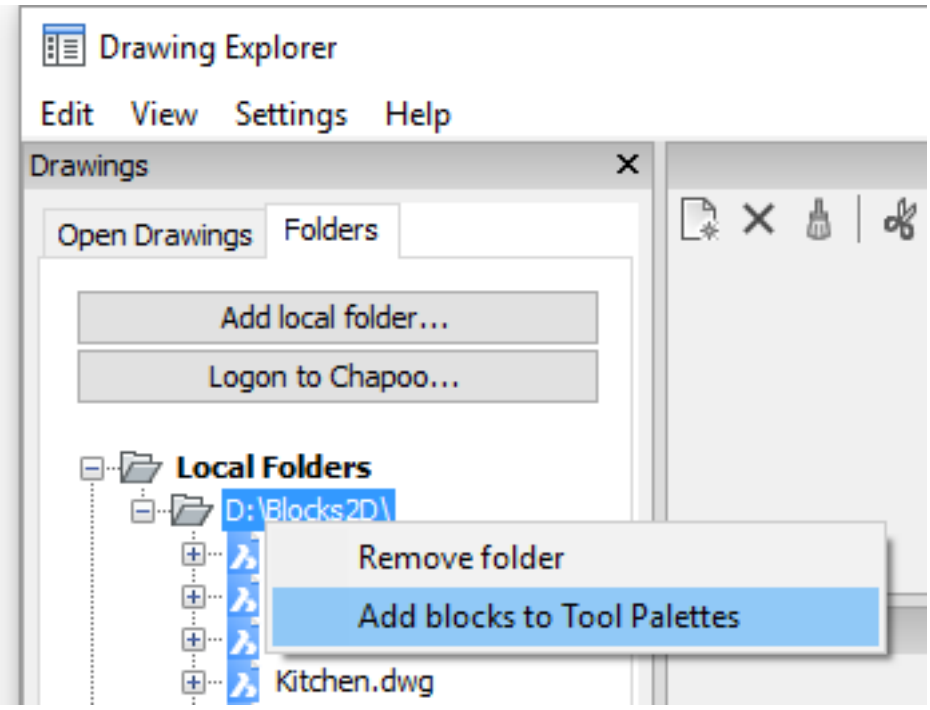

To add a drawing as a component.

1. If not already available, add the containing folder to the Folders (6.13.15) list on the **Drawing Explorer - Drawings** dialog box.
2. Select the drawing in the containing folder on the **Drawing Explorer - Drawings** dialog box.
3. Right click and choose **Add to Current Toolpalette as component** in the context menu. (1.317) When placing

Figure 1.317

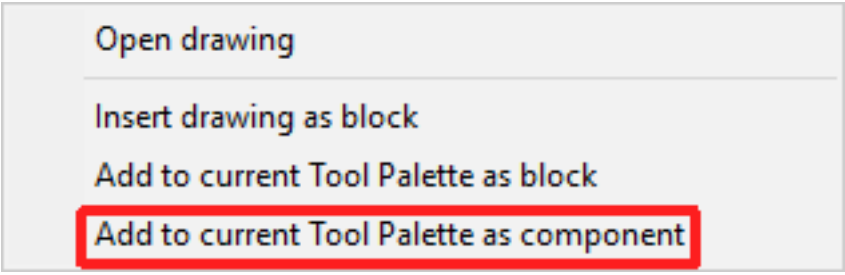

a component from the tool palette, the **-BmInsert (6.8.14)** command is launched.

Adding a command

1. Choose **Customize** in the **Tools** menu.
2. Under **Available Tools** on the **Customize** dialog, expand the containing toolbox, then select the command in the commands list.
3. Right click and choose **Add to Current Tool Palette** in the context menu.
4. (1.318 on the next page)
5. (option) Drag-and-drop commands to change their order on the palette.

NOTE	See the topic Creating Custom Tools (1.10.5) to create your own tools, which you can then add to a tool palette.

Figure 1.318

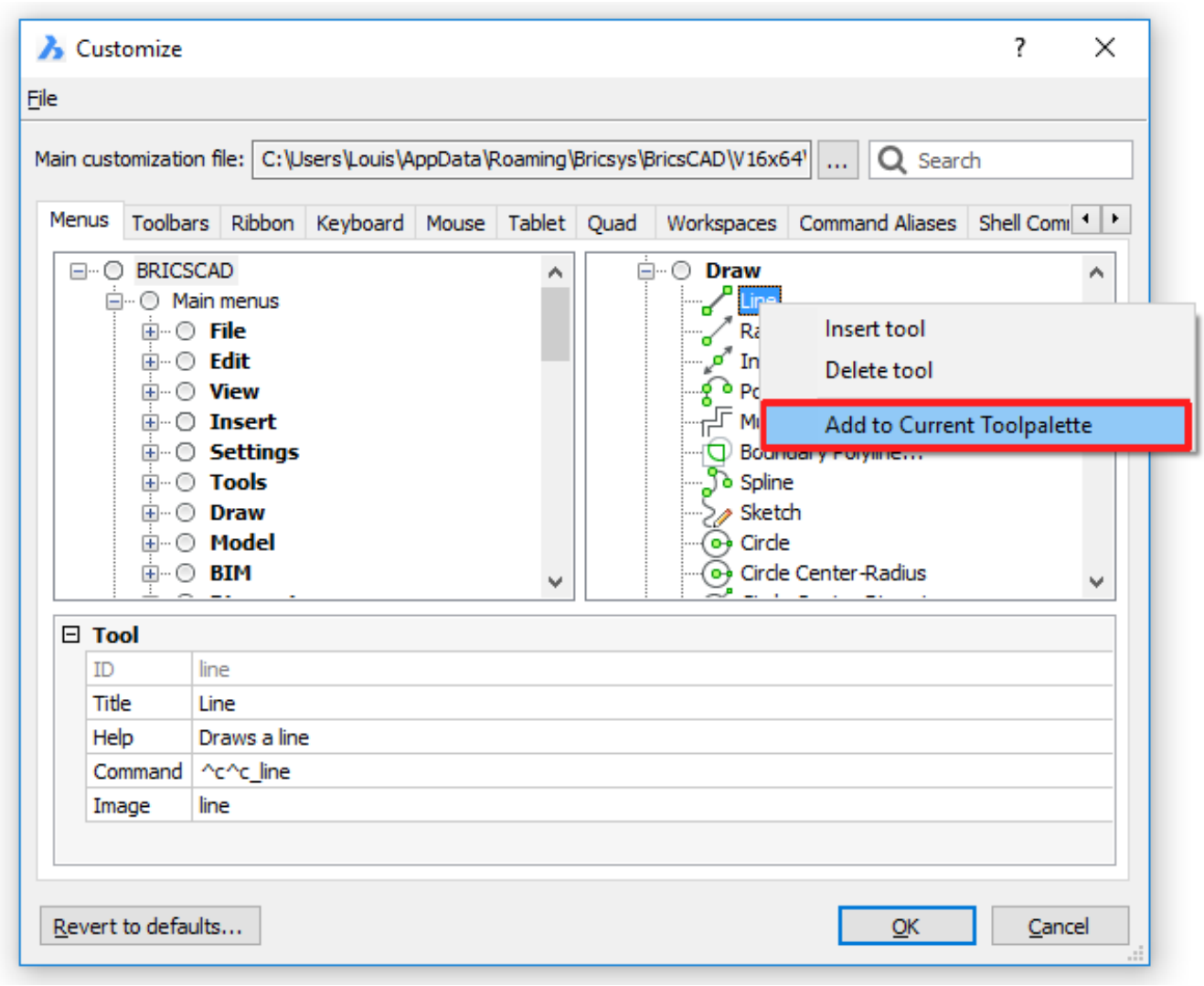

Editing a tool

General procedure to edit a tool on a tool palette:

1. Right click the tool, then choose **Properties** in the context menu. The **Tool Properties** dialog box displays. (1.319 on the following page) **Hatch tool properties** (1.320 on page 333) **Block tool properties** (1.321 on page 334) **Command tool properties**
2. Edit the tool properties.
3. Click the **OK** button to confirm.

Figure 1.319

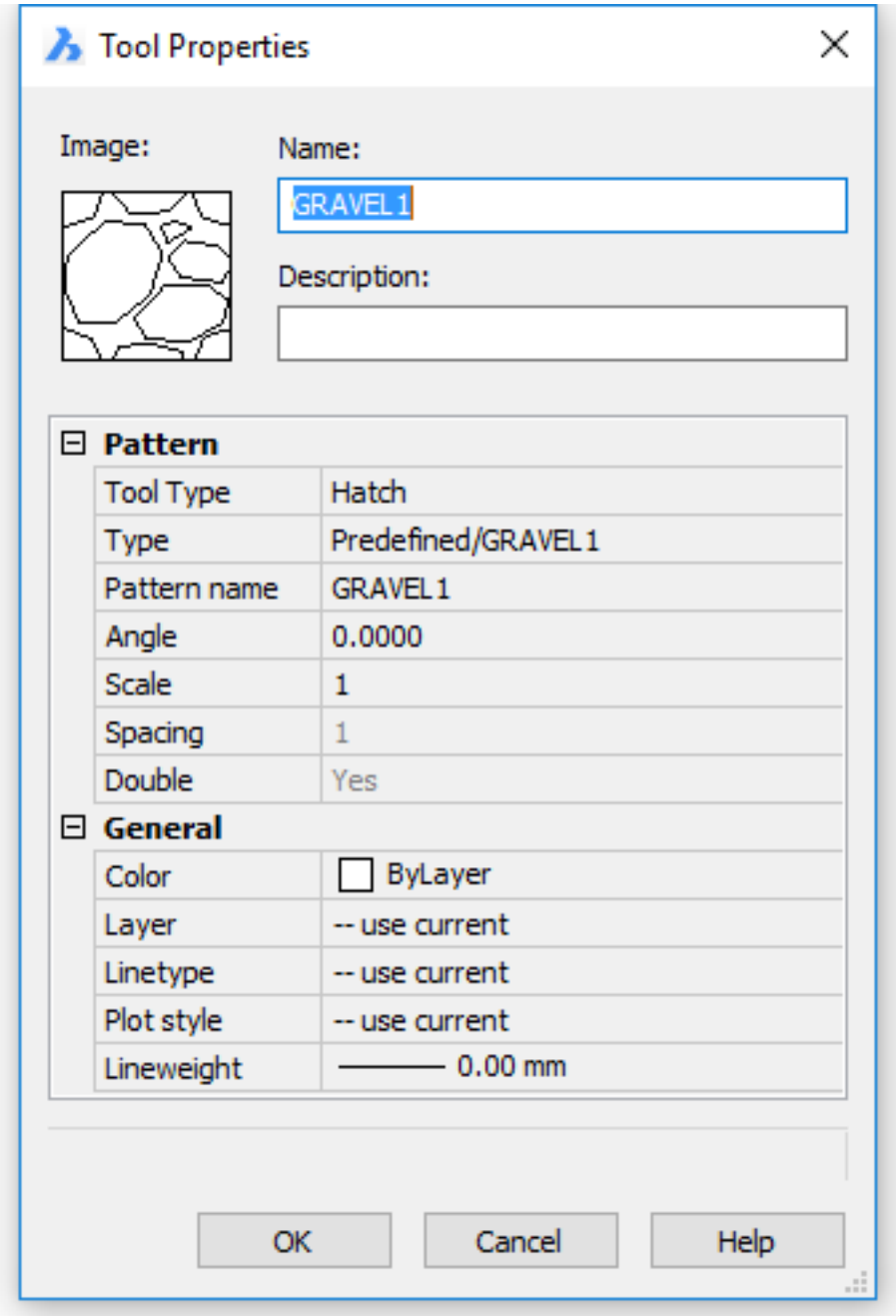
Tool Properties
Image:
Name:
GRAVEL 1
Description:
Pattern
Tool Type
Hatch
Type
Predefined/GRAVEL 1
Pattern name
GRAVEL 1
Angle
0.0000
Scale
1
Spacing
1
Double
Yes
General
Color
ByLayer
Layer
-- use current
Linetype
-- use current
Plot style
-- use current
Lineweight
0.00 mm
OK
Cancel
Help

Figure 1.320

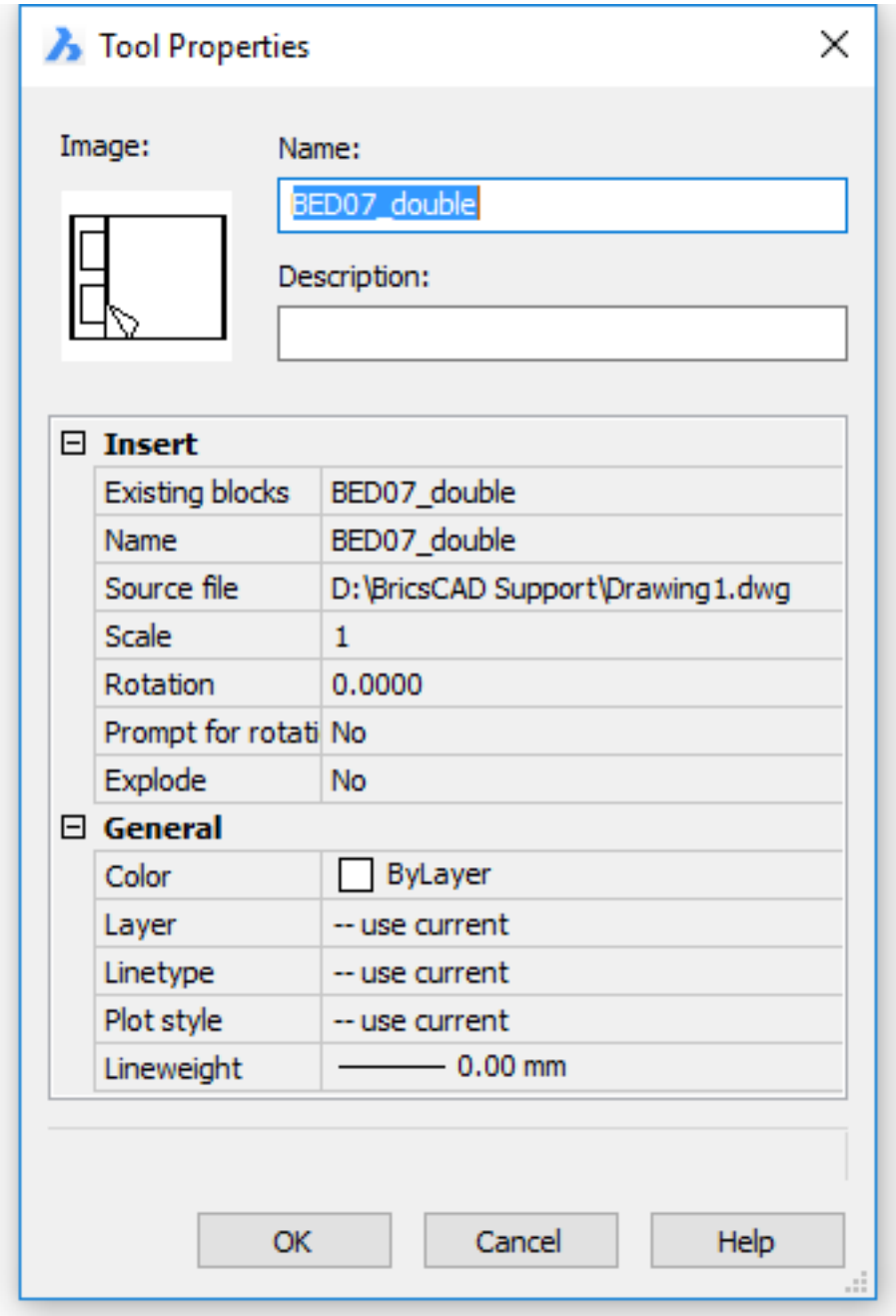
Tool Properties
Image:
Name:
BED07_double
Description:
Insert
Existing blocks
BED07_double
Name
BED07_double
Source file
D:\BricsCAD Support\Drawing1.dwg
Scale
1
Rotation
0.0000
Prompt for rotati
No
Explode
No
General
Color
ByLayer
Layer
-- use current
Linetype
-- use current
Plot style
-- use current
Lineweight
0.00 mm
OK
Cancel
Help

Figure 1.321

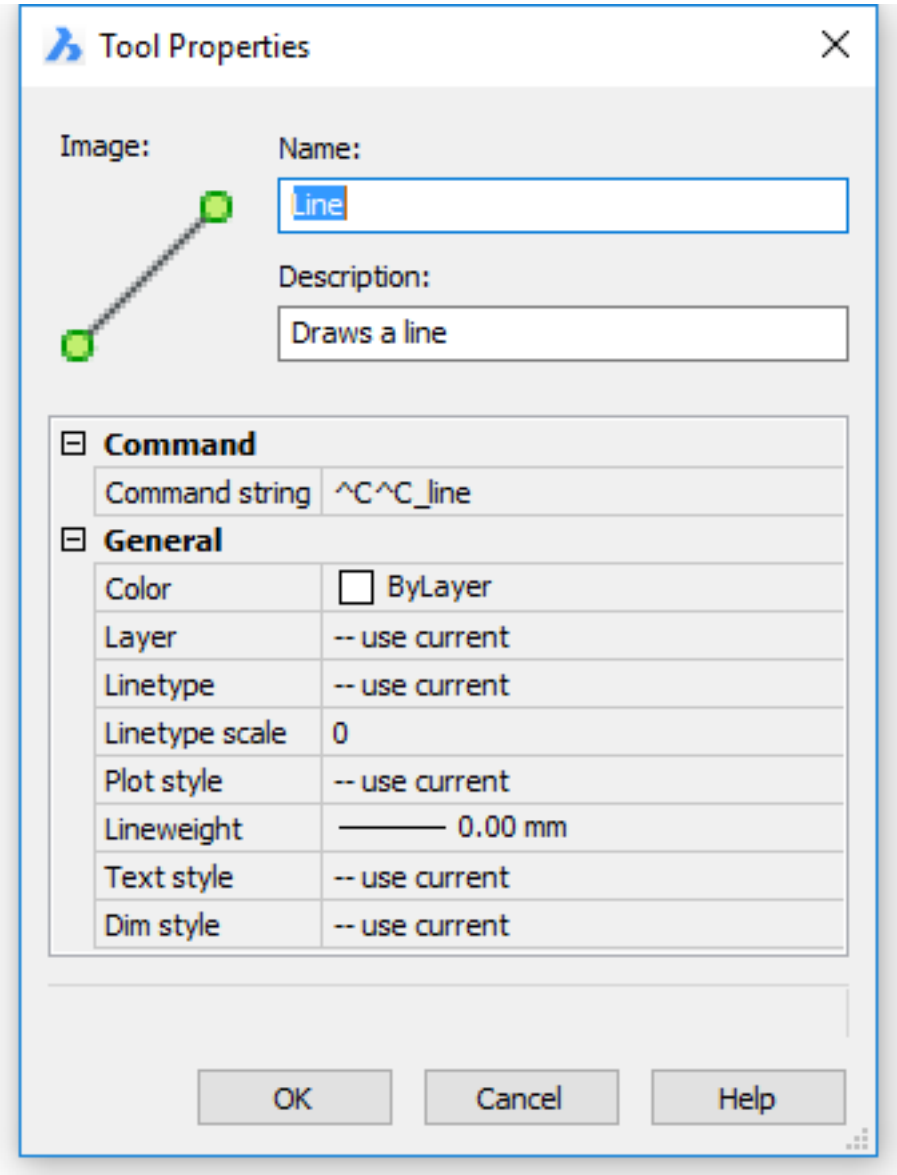
Tool Properties
Image:
Name:
Line
Description:
Draws a line
Command
Command string
^C^C_line
General
Color
ByLayer
Layer
-- use current
Linetype
-- use current
Linetype scale
0
Plot style
-- use current
Lineweight
0.00 mm
Text style
-- use current
Dim style
-- use current
OK
Cancel
Help

Managing tools

To manage the tools on a tool palette do the following:

1. Right click the tool. A context menu displays: (1.322)

Figure 1.322

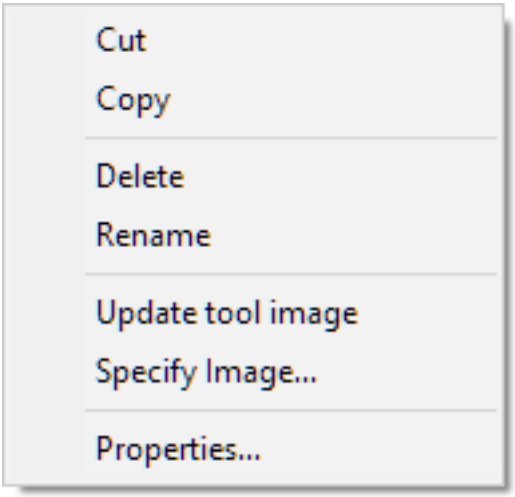

2. Choose an option in the context menu.

To specify a tool image

1. Right click the tool and choose **Specify Image** in the context menu. A file dialog box displays.
2. Select the image file, then click the **Open** button.

NOTE	To restore the original tool image: Right click the tool and choose **Remove Image** in the context menu.

To move a tool Drag-and-drop tools to re-arrange tools on a palette: drag the tool to the desired location and drop the tool on top of the existing tool. To move a tool from one palette to another, do the following:

1. Right click the tool on the source palette and choose **Cut** in the context menu.
2. Select the target palette.
3. Right click and choose **Paste** in the context menu. The tool is added at the bottom of the palette.

To copy a tool To copy a tool from one palette to another, do the following:

1. Right click the tool on the source palette and choose **Copy** in the context menu.
2. Select the target palette.
3. Right click and choose **Paste** in the context menu. The tool is added at the bottom of the palette.

Tutorial: Customizing Commands in the Tool Palette Click here (1.3.17) to watch

1.10.8 Command Aliases

Command aliases are alternative names for BricsCAD commands. You can launch the LINE command by entering L at the command prompt. There is no need to type the complete name. After typing the command alias at the command prompt the command is executed. Some commands have more than one alias: e.g. REC, RECT and RECTANGLE are all aliases for Rectang (6.26.6), whereas the last alias is even longer than the command name. In general, command aliases can increase your speed in entering the commands at keyboard. Command aliases are saved in a *.pgp file (P roG ram P arameters file). By default the **default.pgp** file in the **Support** folder of the Roamable Root folder (1.10.2) is used. If a command can be executed transparently (= while another command is being executed), the alias can also be used transparently. To execute a command or an alias transparently, precede the command name or alias with an apostrophe ('').

NOTES

- Unlike commands, aliases are only local and cannot be used as global (preceded by a underscore (_).
- Command aliases cannot be used in scripts (*.scr).

To edit the alias file in a text editor

In order to modify existing aliases or to create new ones, the **default.pgp** file can be edited using an ASCII text editor (e.g. Notepad). The first section of the **default.pgp** file defines the **Shell** commands. The second section of the **default.pgp** file defines command aliases. The following syntax is used to define a command alias: **alias, *command alias** = the character string to be entered at the command prompt. The command alias must be followed by a comma (,). **command** = the BricsCAD command. The command name must be preceded by an asterisk (*). Comment lines must be preceded by a semicolon (;). Comment lines can be used to add additional information, e.g. when the file was last edited and by whom. Some commands, such as Hatch (6.16.1) or Boundary (6.6.15), can be preceded by a hyphen (-) to access the command line version of the command instead of the dialog box version. Command aliases can be created for these commands also, e.g.: **vi, *-view** Execute the REINIT (6.26.20) command to reload the alias file when it was externally edited.

Using the Customize dialog to edit the alias file

1. Open the Customize dialog (1.10.3).
2. Click the **Aliases** tab on the **Customize** dialog. (1.323 on the facing page)
3. **Optional** To create a new alias:
   - Click the **Add** button. The **Add Alias** dialog box displays: (1.324 on page 338)
   - Click the down arrow at the right hand side of the **Command** field, then select a command. You can start typing the command name in the **Command** field to easily find the command in the list.
   - Type the command alias for the command in the **Alias** field.
   - Click the **OK** button.
4. **Optional** To edit an existing alias:
   - Select the alias in the list.
   - Click the **Edit** button. The **Edit Alias** dialog box displays: (1.325 on page 338)
   - Type a new alias in the Alias field. If the alias already exists you are prompted to overwrite the existing alias.
   - Click the **OK** button.
5. **Optional** To delete an alias:
   - Select the alias in the list.
   - Click the **Delete** button. A **Confirm** box displays.
   - Click the **OK** button on the Confirm box to delete the alias.
6. Click the **OK** button on the **Customize** dialog to stop.

Figure 1.323

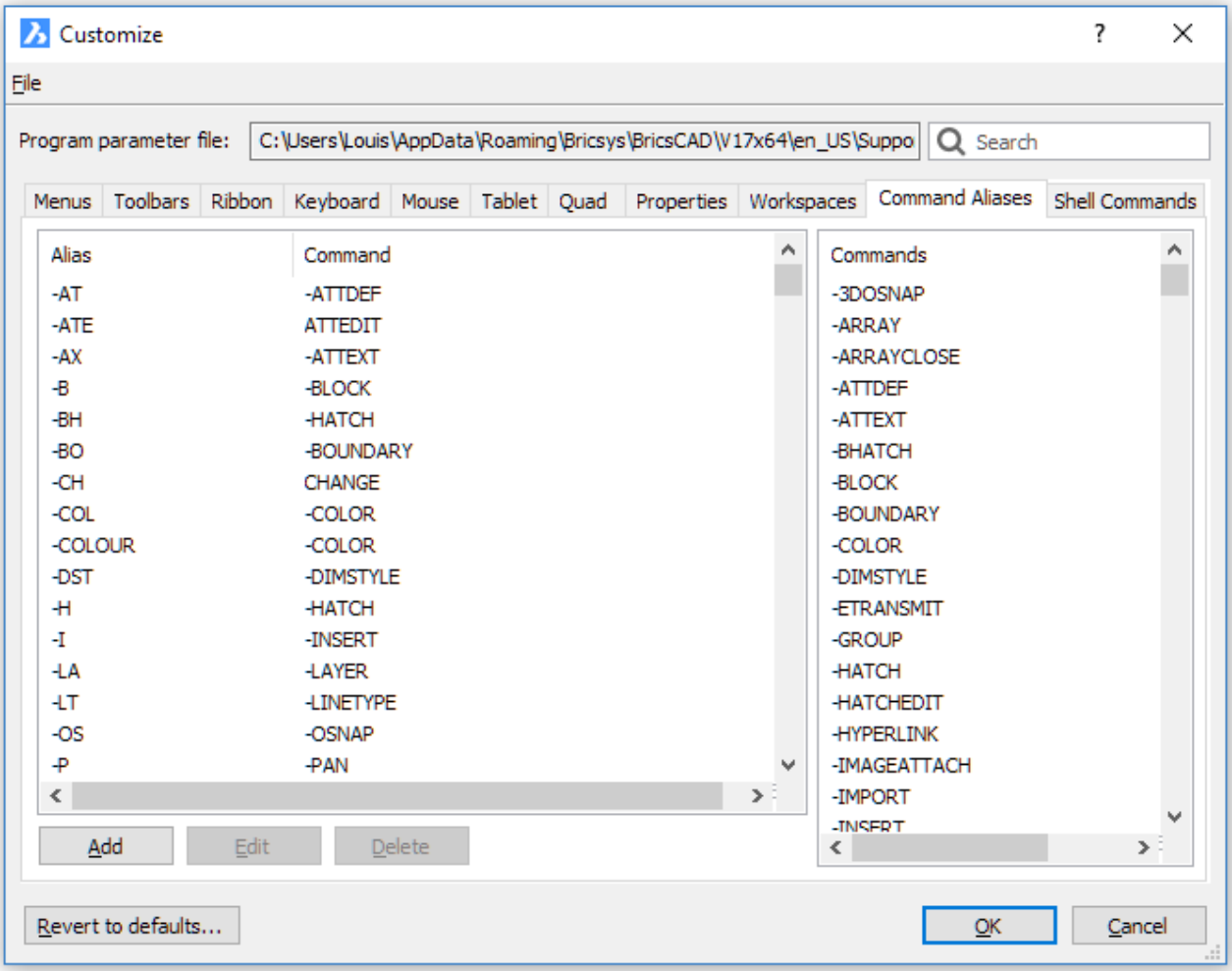

NOTE	If you use the **Customize** dialog to edit the alias file, it is not necessary to execute the ReInit (6.26.20) command.

Tutorial: Abbreviating Command Input with Aliases Click here (1.3.9) to watch

Figure 1.324

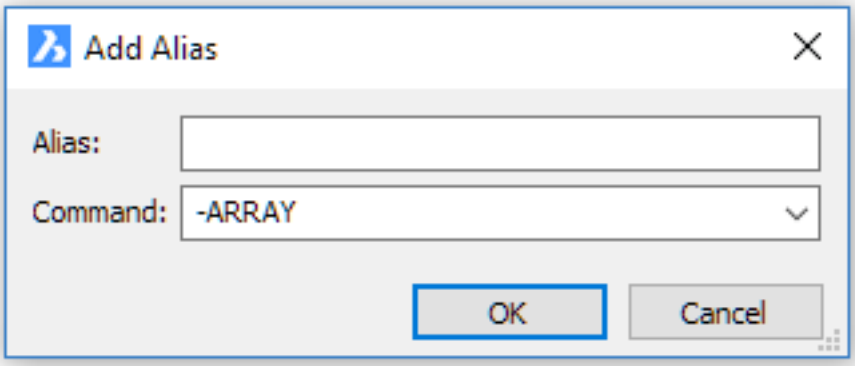

Figure 1.325

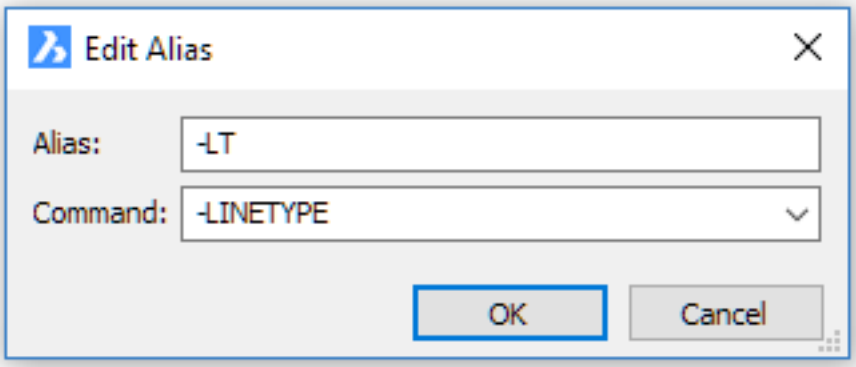

1.10.9 User Profile Manager

Command: ProfileManager (6.24.51) In BricsCAD you can customize the settings that control your drawing environment, which can then be saved in a **user profile** . You can create multiple user profiles, e.g. a profile to run BricsCAD with a white background and a limited set of toolbars and another profile with no command bar and all toolbars and snap settings needed to draw comfortably in 3D. User profiles can also be used when multiple users share the same computer and each user likes to create his personal drawing environment. User profiles can be saved to a file, which can then be imported on a different computer. This allows you to copy your settings to a new computer or to install the same settings on multiple computers. If you use a third party applications on top of BricsCAD, you might want to create a user profile to use with each of these applications. The **User Profile Manager** is a standalone tool that lists the existing profiles and provides all the tools needed to Load, Create, Set Current, Copy, Rename, Delete, Export and Import user profiles.

Content of a user profile

User profiles save many settings that control the drawing environment. Once you start BricsCAD using a user profile, it automatically tracks and stores changes that you make to your drawing environment.

- Main Cui file.
- Current Workspace: BricsCAD has five standard workspaces: 2D Drafting, 3D Modeling, Mechanical, Sheet Metal and BIM.
- Configuration settings: all system variables which are saved in the Registry ( ) and user preferences.
- Default plot settings.
- Settings in dialog windows, e.g. search options in the **Settings** dialog.
- Project (1.12.11) settings
- Recent paths
- Status bar (1.8.2) settings
- Properties Bar (1.8.4) settings
- Toolbar and menu configuration
- Worksets (6.33.14).

To Launch the User Profile Manager

Do one of the following:

- When BricsCAD is running: choose **User Profile Manager** in the **Tools** menu.https://static.bricsys.com/
- From the **Windows Start menu** , choose **All Programs > Bricsys > BricsCAD > User Profile Manager**.
- Double click **userprofilemanager.exe** in the BricsCAD program folder (e.g. C:\Program Files\Bricsys\BricsCAD Vx). (1.326 on the next page)

In the **User Profile Manager** dialog:

- The **Current Profile** is marked.
- **Create:** Creates a new profile, using default settings.
- **Set Current:** Sets the selected profile as the current profile, which will be used the next time you start BricsCAD.
- **Copy:** Click to make a copy of the selected profile.
- **Delete:** Click to delete the selected profile.
- **Export...:** Click to save the selected profile to a file on your computer, disk, or network. The file is saved with an **.arg** extension.
- **Import...:** Click to open a profile that has been saved to **.arg** file).
- **Start:** Starts BricsCAD with the selected user profile.
- **OK:** Closes the **User Profile Manager** dialog
- Double click a profile in the list of the available profiles to start BricsCAD using this profile.

Figure 1.326

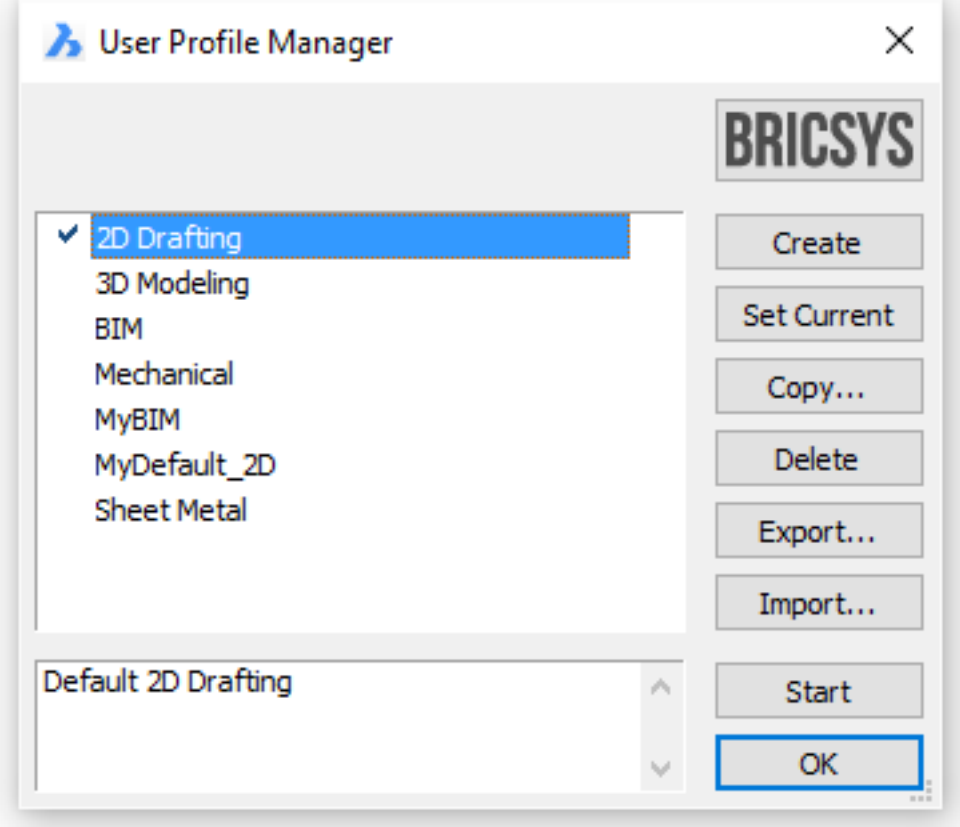

Creating user profiles

To create a new user profile:

1. Launch the User Profile Manager.
2. Click the **Create** button on the **User Profile Manager** dialog window. The **Create Profile** dialog opens. (1.327 on the facing page)
3. Type a name for the new profile in the **Profile name** field.
4. **Optional** Type a description for the new profile in the **Description** field.
5. Click the **OK** button to create the profile. The new profile is added in the available profiles list. The new profile is created using default hard-coded values for all settings.

NOTE	Use the Copy (6.9.55) option to create a new user profile as a copy of an existing profile.

Figure 1.327

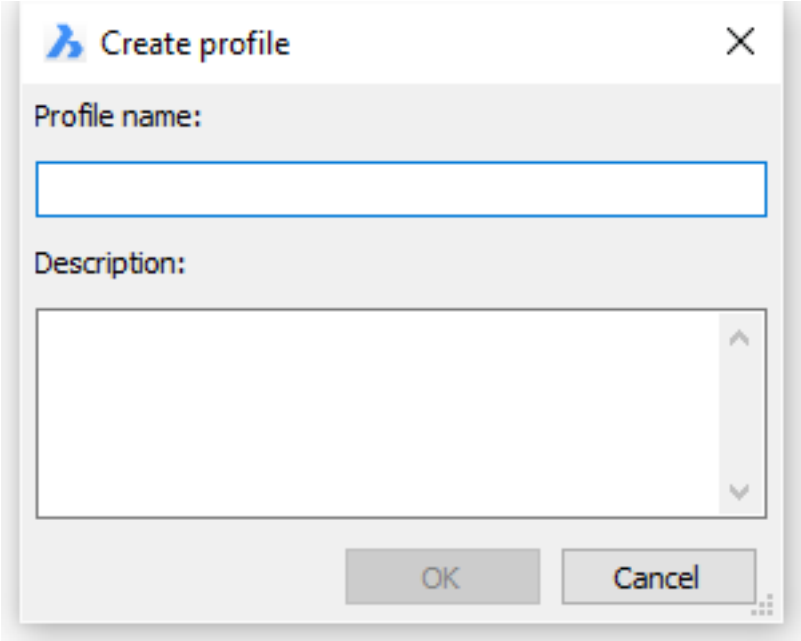

Starting BricsCAD with a specific user profile

When you start BricsCAD, the user profile that was current when you closed the previous BricsCAD session is used. If the GETSTARTED (1.10.11) system variable is ON, the **GET STARTED** page of the Welcome dialog box (1.12.1) displays on startup. Here you can select the user profile you want to use. To create a desktop shortcut to launch BricsCAD using a specific user profile, do one of the following:

- Add the **/P option** to the **Target** settings of the BricsCAD shortcut. To open the shortcut settings dialog: right click the shortcut icon on the desktop and choose **Properties** in the context menu. A typical BricsCAD shortcut could be **"C:\Program Files\Bricsys\BricsCAD Vx\bricscad.exe" /P <UserProfileName>** (1.328 on the next page)
- Launch the >User Profile Manager, then either double click a user profile or select a user profile and click the **Start** button.

NOTE

- The **/P** option is case insensitive.
- If you load a user profile when BricsCAD is already running a second instance of BricsCAD is launched, at least on condition that the **SINGLETON** variable is OFF. This variable controls whether multiple BricsCAD sessions can run simultaneously. See the Settings dialog (1.10.11) for more information about variables and settings.
- If the user profile in the argument of the **/P** option does not exist, the user profile is created automatically using default hard-coded values for all settings.
- If the user profile name contains spaces, use double quotes: e.g. /P "background white".

Figure 1.328

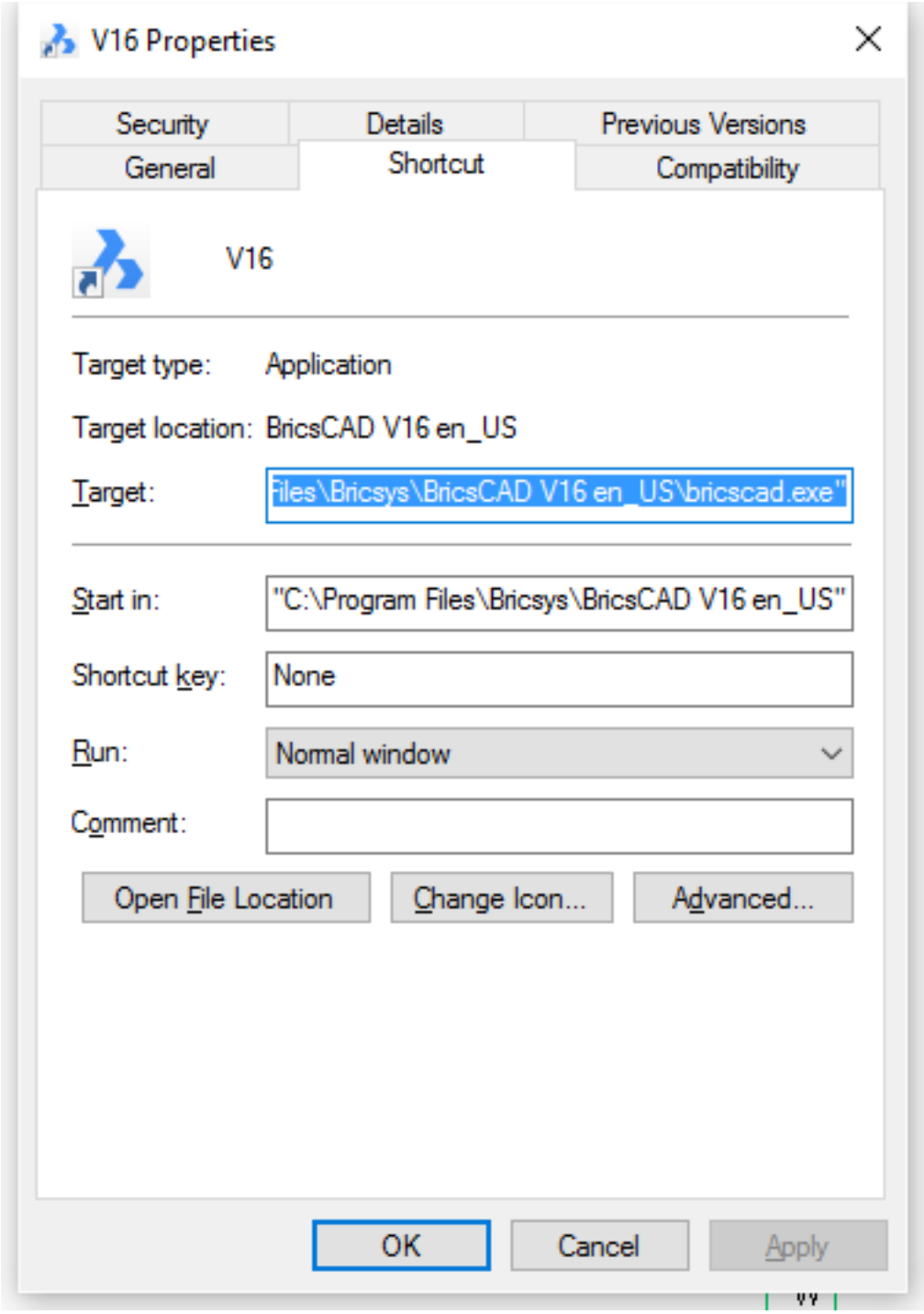
V16 Properties
Security
Details
Previous Versions
General
Shortcut
Compatibility
V16
Target type: Application
Target location: BricsCAD V16 en_US
Target: Files\Bricsys\BricsCAD V16 en_US\bricscad.exe"
Start in: "C:\Program Files\Bricsys\BricsCAD V16 en_US"
Shortcut key: None
Run: Normal window
Comment:
Open File Location
Change Icon...
Advanced...
OK
Cancel
Apply

Restarting BricsCAD using a different user profile

1. Choose **User Profile Manager** in the **Tools** menu.
2. Select the user profile you want to start up with.
3. Click the **Set Current** button on the **User Profile Manager** dialog.
4. Close and restart BricsCAD.

NOTE	If the GETSTARTED (1.10.11) system variable is ON, the **GET STARTED** page of the Welcome dialog box (1.12.1) displays on startup. Here you can select the user profile you want to use.

Managing user profiles

Once you start using user profiles, you may need to copy, rename or delete them. Copying a profile is a quick way to create a new profile based on an existing profile.

To copy a user profile:

1. Launch the User Profile Manager.
2. Select the user profile you want to copy.
3. Click the **Copy** button. The **Copy Profile** dialog displays. (1.329)

Figure 1.329

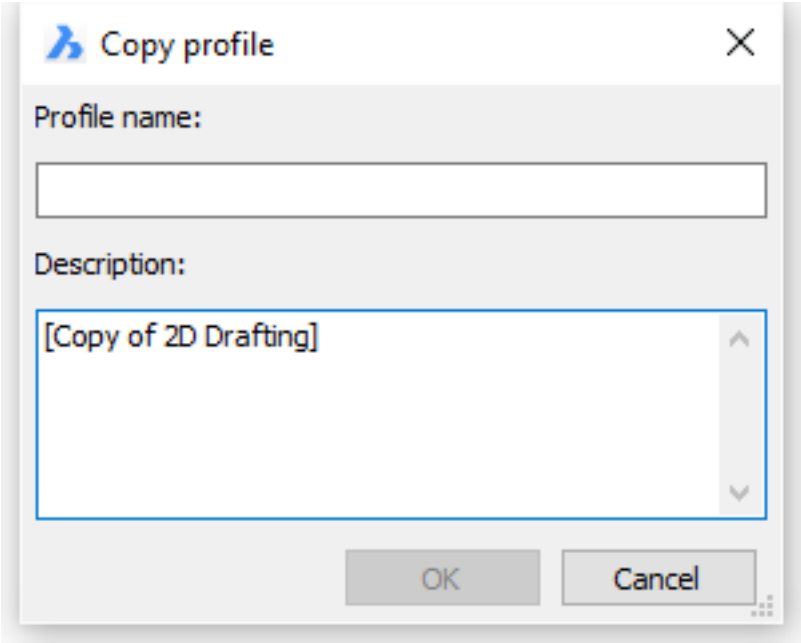

4. Type a name for the new profile in the **Profile name** field.
5. **Optional** Type a description for the new profile in the **Description** field.
6. Click the **OK** button to create the profile.

To rename a user profile:

1. Launch the User Profile Manager.
2. Select the user profile you want to rename.
3. Click the name of the selected user profile. The **Profile name** field is active now. (1.330 on the next page)

Figure 1.330

4. Type a new name in the **Profile name** field.
5. Click outside the **Profile name** field.

To edit the Description field:

1. Select the profile you want to edit the description of.
2. Edit the **Description** field.

To delete a user profile:

1. Launch the User Profile Manager.
2. Select the user profile you want to delete.
3. Click the **Delete** button.
4. Click the **Yes** button on the confirmation box to delete the profile.

NOTE	The **current profile** cannot be deleted.

To export a user profile

1. Launch the User Profile Manager.
2. Select the profile you want to export in the profile list.
3. Click the **Export** button. The **Save As** dialog displays.
4. Select a folder to save the user profile in.
5. **Optional** Edit the name of the profile in the **File name** field.
6. Click the **Save** button. The file is saved with an ***.arg** extension.

To import a user profile

1. Launch the User Profile Manager.
2. Click the **Import** button. The **Open** dialog displays.
3. Select a user profile file (*.arg).
4. Click the **Open** button. The **Import Profile** dialog displays.
5. **Optional** Type a different name in the **Profile name** field.
6. **Optional** Edit the profile description.
7. Click the OK button on the **Import Profile** dialog. The profile is added to the profile list.

To import a user profile from another user

When you import a user profile of another user all user dependent search paths (e. g. the **local root** and **roamable root** folders - see BricsCAD User Files (1.10.2)) still refer to the other user, as a result the folders cannot be found and error messages such as "Unable to open program parameters file: default.pgp" might pop up when you start BricsCAD. To correct this problem do the following:

1. Open the exported user profile (*.arg) in a text editor such as Notepad.
2. Replace the user name dependent references with an environment variable. On a Windows XP computer replace **C:\\Documents and Settings\\username** with **%USERPROFILE%.** On a Windows Vista or Windows 7 computer replace **C:\\Users\\username** with **%USERPROFILE%.**
3. Use the **Find/Replace** procedure to quickly replace all references.

4. Save the user profile (*.arg)
5. Import the user profile.

Start BricsCAD using the imported profile. The environment variable **%USERPROFILE%** will be replaced with: **C:\\Users\\currentusername**.

NOTE	Environment variables in profiles, using the %<variable_name>% format, are supported in V10.3.11. and higher.

1.10.10 Workspaces

Commands: Workspace (6.33.15), WsSave (6.33.17) The **Workspace** command sets the current workspace and lets you create, modify and save workspaces. The **WsSave** command saves the current workspace under a different name, thus creating a new workspace. Workspaces define settings and preferences regarding a specific working environment. The following workspaces are available:

- Drafting
- Drafting (toolbars)
- Modeling
- Modeling (toolbars)
- Mechanical
- BIM

See: Exploring each workspace (1.4.6) The name of the workspace is stored in the WSCURRENT system variable of the current User Profile (1.10.9). If the GETSTARTED (1.10.11) system variable is ON, the BricsCAD Launcher (1.4.5) dialog box (1.12.1) displays on startup. Here you can select workspace to use.

Managing workspaces

Workspaces are defined in the **Workspace** tab page on the **Customize** dialog. Do one of the following:

- Open the Customize dialog (1.10.3), then select the **Workspace** tab.
- Right click the **Current Workspace** field in the Status Bar (1.8.2), then choose **Customize...** in the context menu.

(1.331 on the facing page) A workspace definition is composed of:

- Menus : defines which menus are available.
- Toolbars : defines which toolbars display by default.
- Panels: controls the visibility of dockable panels (1.8.7). (1.332 on page 348) Right click a palette then choose an option in the context menu:
  - Show:
  - Hide:
  - Don't change:
- Ribbon : defines the available ribbon tabs.
- Quad Tabs: defines the order and availability of the Quad tabs.
- On Switch : defines the system variables and user preferences to be set and the commands to be executed when switching to the workspace.

Figure 1.331

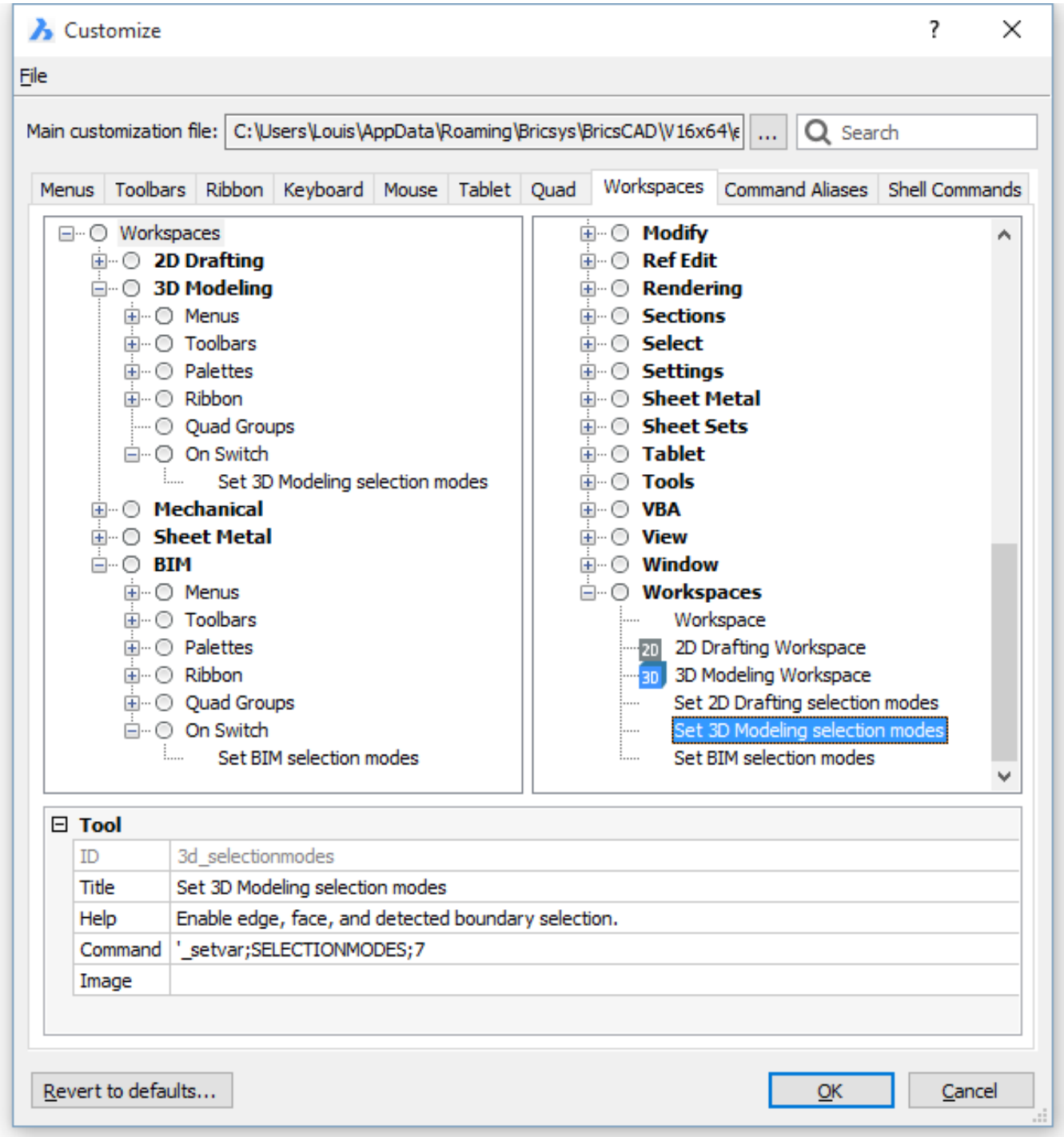
Customize
File
Main customization file: C:\Users\Louis\AppData\Roaming\Bricsys\BricsCAD\V16x64\e
Search
Menus
Toolbars
Ribbon
Keyboard
Mouse
Tablet
Quad
Workspaces
Command Aliases
Shell Commands
Workspaces
2D Drafting
3D Modeling
Menus
Toolbars
Palettes
Ribbon
Quad Groups
On Switch
Set 3D Modeling selection modes
Mechanical
Sheet Metal
BIM
Menus
Toolbars
Palettes
Ribbon
Quad Groups
On Switch
Set BIM selection modes
Modify
Ref Edit
Rendering
Sections
Select
Settings
Sheet Metal
Sheet Sets
Tablet
Tools
VBA
View
Window
Workspaces
Workspace
2D Drafting Workspace
3D Modeling Workspace
Set 2D Drafting selection modes
Set 3D Modeling selection modes
Set BIM selection modes
Tool
ID
3d_selectionmodes
Title
Set 3D Modeling selection modes
Help
Enable edge, face, and detected boundary selection.
Command
'_setvar;SELECTIONMODES;7
Image
Revert to defaults...
OK
Cancel

Figure 1.332

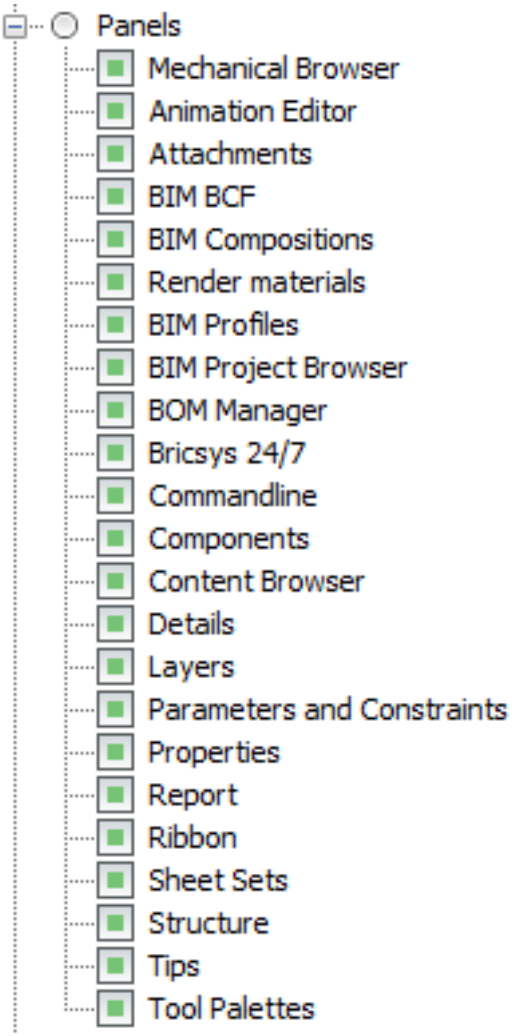
Panels
Mechanical Browser
Animation Editor
Attachments
BIM BCF
BIM Compositions
Render materials
BIM Profiles
BIM Project Browser
BOM Manager
Bricsys 24/7
Commandline
Components
Content Browser
Details
Layers
Parameters and Constraints
Properties
Report
Ribbon
Sheet Sets
Structure
Tips
Tool Palettes

Setting the current workspace

Do one of the following:

- Right click the **Current Workspace** field in the Status Bar (1.8.2), then select a workspace in the context menu.
  1. (1.333)

Figure 1.333

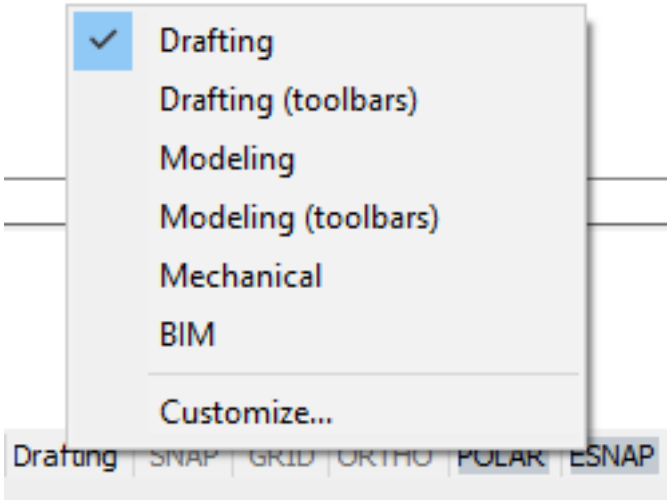

- Choose a workspace in the **Workspaces** toolbar. (1.334)

Figure 1.334

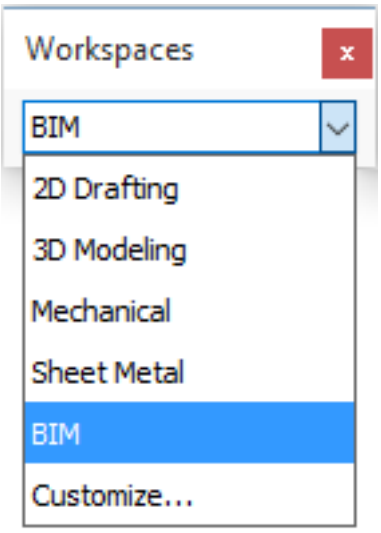

- Type **wscurrent** at the command prompt. You are prompted: **New value for WSCURRENT, or . for none/<"2d DRAFTING">:** Type the name of the new current workspace, then press enter.

NOTES

- If the WSAUTOSAVE (1.10.11) system variable is On, upon switching to another workspace, the toolbar positions of the current workspace are saved in the CUI file. The default value for WSAUTOSAVE is ON.
- It is not recommended to alter the workspace if the name of the user profile refers to a workspace.

Creating a workspace

1. Right click the **Current Workspace** field in the Status Bar (1.8.2), then choose **Customize...** in the context menu.
2. Do one of the following:
   - Select **Workspaces** , then right click and choose **Append Workspace** in the context menu.
   - Select an existing workspace, then right click and choose **Insert Workspace** in the context menu.
3. Type a name for the new workspace, then click the **OK** button.(1.335)

Figure 1.335

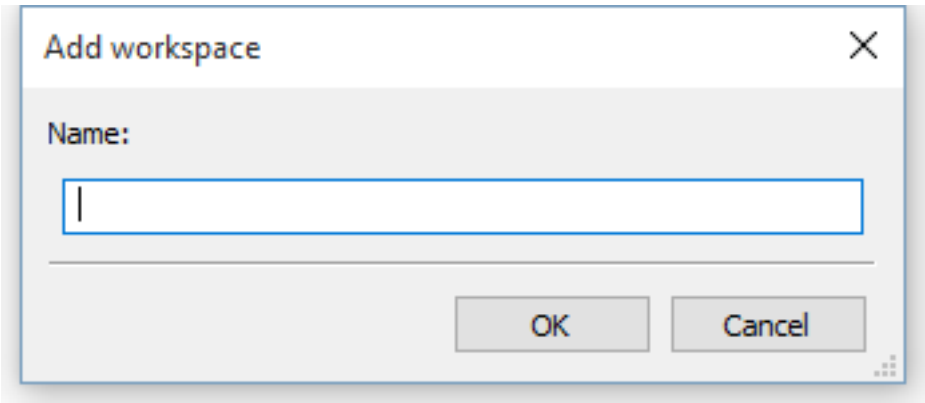

When appending a workspace, the new workspace is created below the last existing workspace. When inserting a workspace, the new workspace is created above the selected workspace. (1.336 on the next page) A newly created workspace contains the following items:

- A standard menu set
- A standard toolbar set
- All palettes set to **Don't change**
- An empty ribbon
- A default set of Quad tabs
- An empty **On Switch** sequence

Figure 1.336

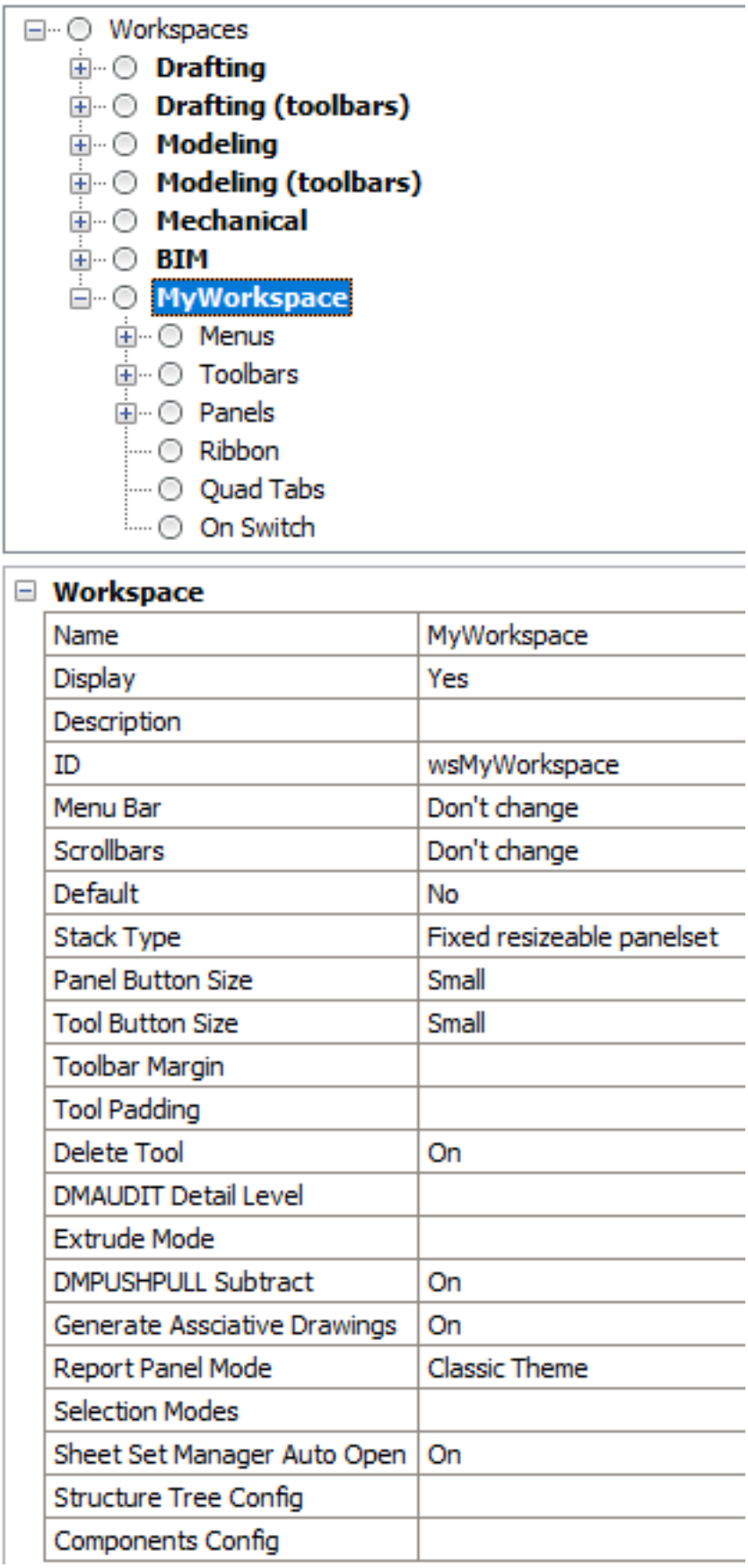
Workspaces
Drafting
Drafting (toolbars)
Modeling
Modeling (toolbars)
Mechanical
BIM
MyWorkspace
Menus
Toolbars
Panels
Ribbon
Quad Tabs
On Switch
Workspace
Name
MyWorkspace
Display
Yes
Description
ID
wsMyWorkspace
Menu Bar
Don't change
Scrollbars
Don't change
Default
No
Stack Type
Fixed resizeable panelset
Panel Button Size
Small
Tool Button Size
Small
Toolbar Margin
Tool Padding
Delete Tool
On
DMAUDIT Detail Level
Extrude Mode
DMPUSHPULL Subtract
On
Generate Assciative Drawings
On
Report Panel Mode
Classic Theme
Selection Modes
Sheet Set Manager Auto Open
On
Structure Tree Config
Components Config

Editing a workspace

1. Right click the **Current Workspace** field in the Status Bar (1.8.2), then choose **Customize...** in the context menu.
2. Click the **Expand** button (+) of the workspace.
3. Edit the menu set:
   - Change the order: Drag a menu to another location.
   - Delete a menu: select the menu, then right click and choose **Remove** in the context menu.
   - Insert a menu:
     - Right click a menu in the list and choose **Insert menu** in the context menu. The **File** menu is inserted by default.
     - In the **Workspace Menu** grid, select the **ID** field and select the desired menu in the list.
4. Edit the toolbar set:
   - Change the order: Drag a toolbar to another location.
   - Delete a toolbar: select the toolbar, then right click and choose **Remove** in the context menu.
   - Insert a toolbar:
     - Right click a toolbar in the list, and choose **Insert toolbar** in the context menu. The **Standard** toolbar is inserted by default.
     - In the **Workspace Toolbar** grid, select the **ID** field and select the desired toolbar in the list.
5. Edit the visibility of the palettes:
   - Select the palette.
   - Click the **Display** property in the **Workspace Palette** grid, then set the desired 'on switch' behavior: **Show** , **Hide** or **Don't change** .
6. Edit the composition of the ribbon:
   - To add a tab: right click an existing tab, then choose **Insert tab** in the context menu and select the tab in the **Select Ribbon Tab** dialog.
   - To remove a tab: right click the tab and choose **Remove** in the context menu.
   - To change the position of a tab: press and hold the left mouse button, then drag the tab to the desired place.
7. Edit the Quad settings:
   - To change the order of the Quad command groups: press and hold the left mouse button, then drag a command group to its new position.
   - Right click a Quad command group, then choose **Switch off** in the context menu to remove the command group from the Quad cursor menu.
   - Right click a currently switched off Quad command group then choose **Switch on** in the context menu to add the command group to the Quad cursor menu.
8. Edit the **On Switch** procedure: To add a command to the **On Switch** sequence: select the command in the available commands pane and drag it to the **On Switch** node. (1.337 on the facing page)

NOTE	See To create a new tool (1.10.5) if you want to add a custom tool to the **On Switch** sequence.

Figure 1.337

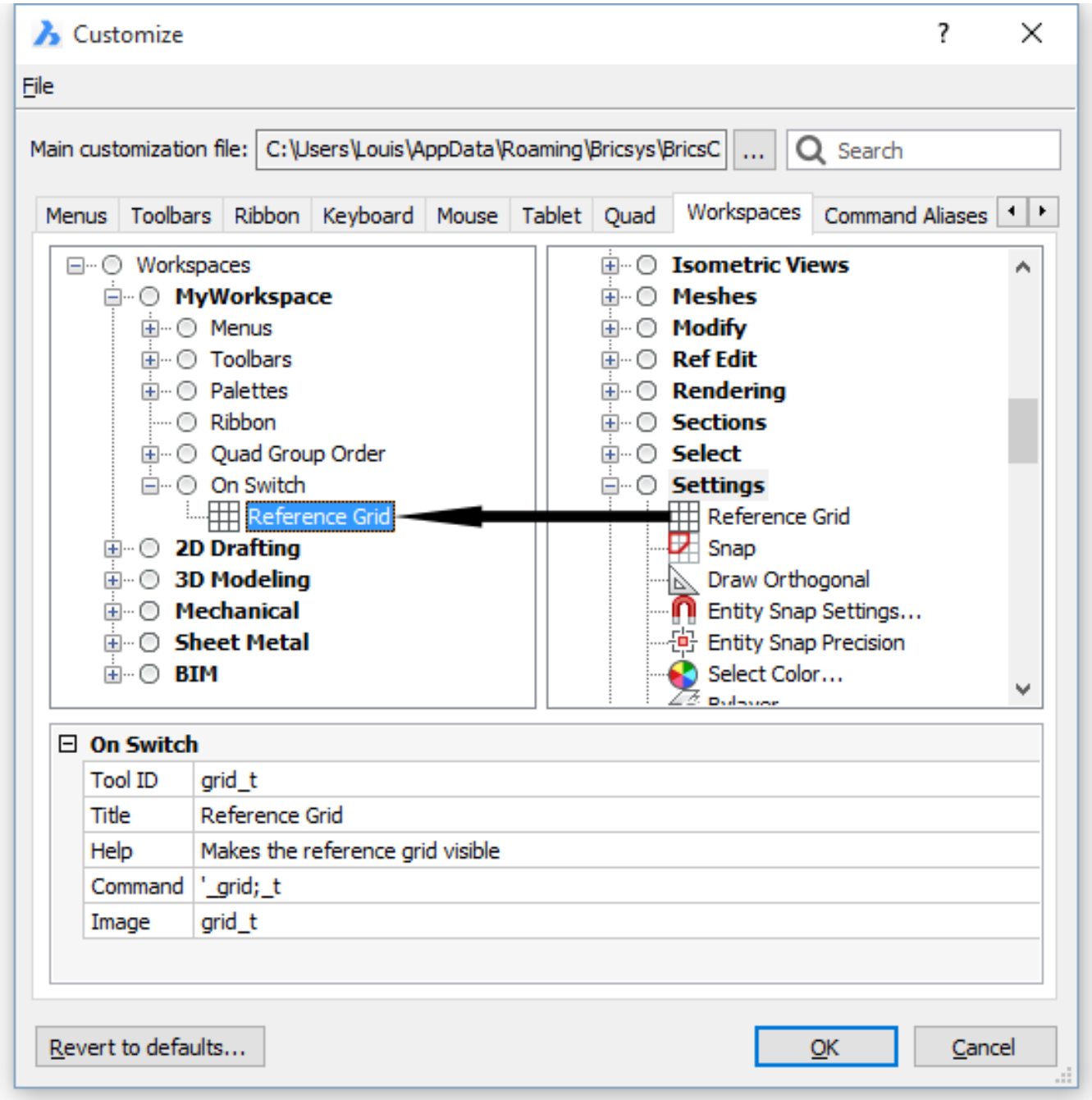
Customize
File
Main customization file:
C:\Users\Louis\AppData\Roaming\Bricsys\BricsC
...
Search
Menus
Toolbars
Ribbon
Keyboard
Mouse
Tablet
Quad
Workspaces
Command Aliases
Workspaces
MyWorkspace
Menus
Toolbars
Palettes
Ribbon
Quad Group Order
On Switch
Reference Grid
2D Drafting
3D Modeling
Mechanical
Sheet Metal
BIM
Isometric Views
Meshes
Modify
Ref Edit
Rendering
Sections
Select
Settings
Reference Grid
Snap
Draw Orthogonal
Entity Snap Settings...
Entity Snap Precision
Select Color...
On Switch
Tool ID grid_t
Title Reference Grid
Help Makes the reference grid visible
Command '_grid;_t
Image grid_t
Revert to defaults...
OK
Cancel

Deleting a workspace

1. Right click the **Current Workspace** field in the Status Bar (1.8.2), then choose **Customize Workspaces...** in the context menu.
2. Right click the workspace, then choose Delete in the context menu. A Confirm dialog box displays: (1.338)

Figure 1.338

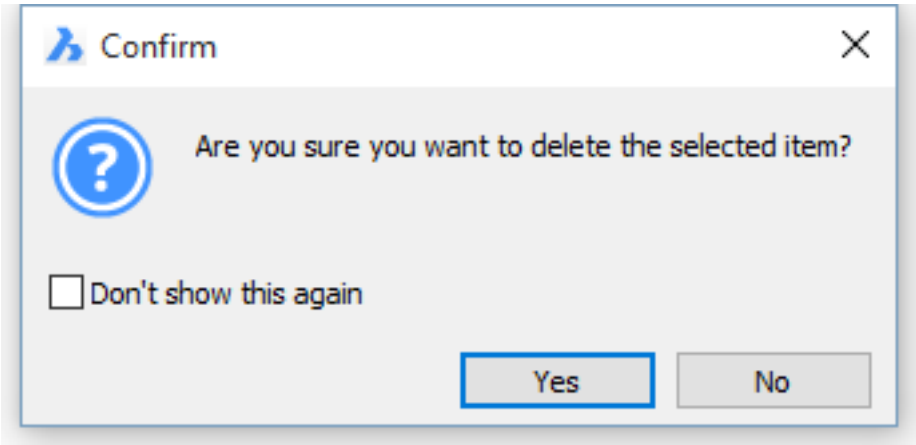

3. Press the **Yes** button to delete the selected workspace.

Note: Do not delete default workspaces, as they are used in the BricsCAD Launcher (1.4.5). When one of the default workspaces is deleted, use the **Importing a Workspace** procedure below to restore the missing workspace from Default.cui in the .../UserDataCache\Support\en_US subfolder of the BricsCAD installation folder.

Importing a workspace

The option in the **File** menu on the **Customize** dialog box can import workspaces from another CUI file into the current main CUI.

1. Open the Customize (1.10.3) dialog.
2. In the **File** menu choose **Import Workspace(s)...** The **Choose a Customization File** dialog displays.
3. Browse to the folder where the CUI file, you want to import the workspace from, is saved. By default BricsCAD saves CUI files in the **Support** folder of the Roamable Root folder (1.10.2). e.g. **C:\Users\<user_name>\AppData\Roamin**
4. Select the CUI file. A dialog box, listing all workspaces in the selected CUI file, displays: (1.339 on the facing page)
5. Select the workspace to import in the list, then click the **OK** button. Press and hold the Ctrl-button to select multiple workspaces.

Figure 1.339

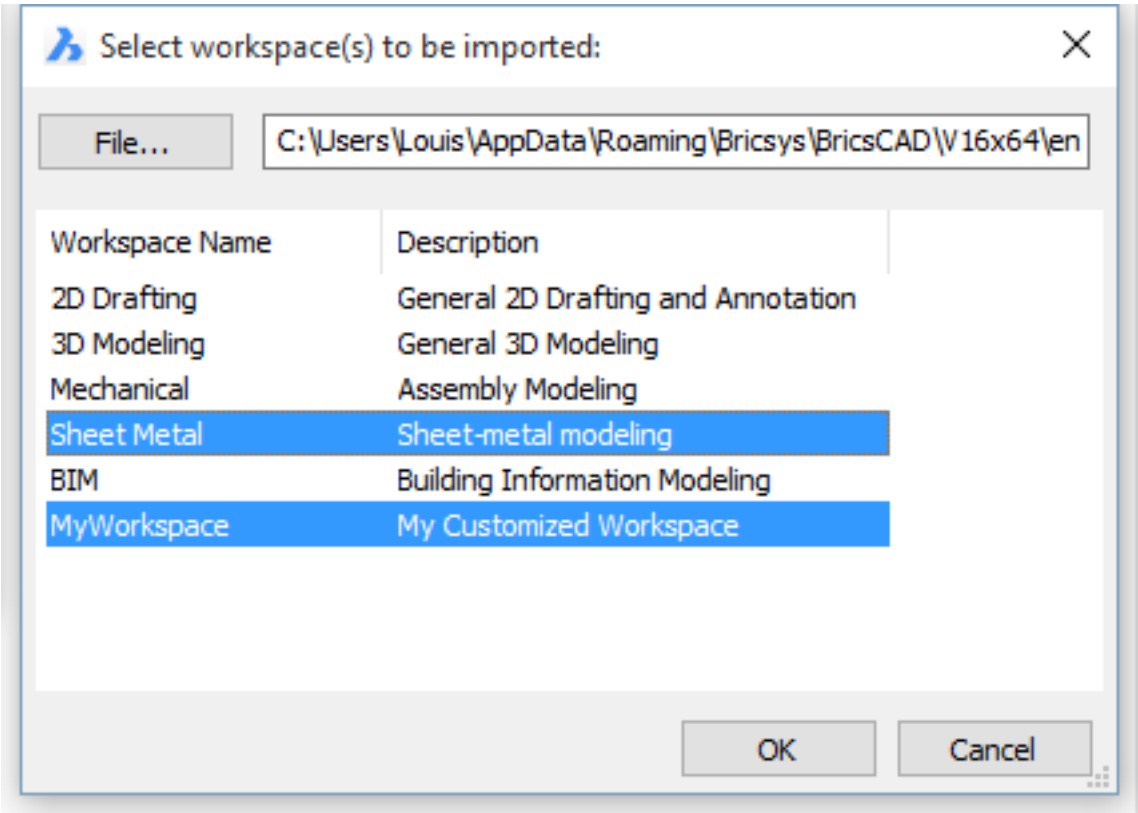
Select workspace(s) to be imported:
File...
C:\Users\Louis\AppData\Roaming\Bricsys\BricsCAD\V16x64\en
Workspace Name
Description
2D Drafting
General 2D Drafting and Annotation
3D Modeling
General 3D Modeling
Mechanical
Assembly Modeling
Sheet Metal
Sheet-metal modeling
BIM
Building Information Modeling
MyWorkspace
My Customized Workspace
OK
Cancel

1.10.11 Settings dialog box

Command: Settings (6.27.23)

Tutorial: Settings is Better Than Options and Here's Why Click here (1.3.6) to watch

Access the Settings dialog box

BricsCAD centralizes all system variables and user preferences in a single dialog box called Settings. If you like to type, you can access the Settings dialog box with the Options (6.23.11) or DSettings (6.10.41) commands. If you prefer graphical access, you'll find the **Settings** tool in the **General** command group on the Quad. (1.340) Tools in

Figure 1.340

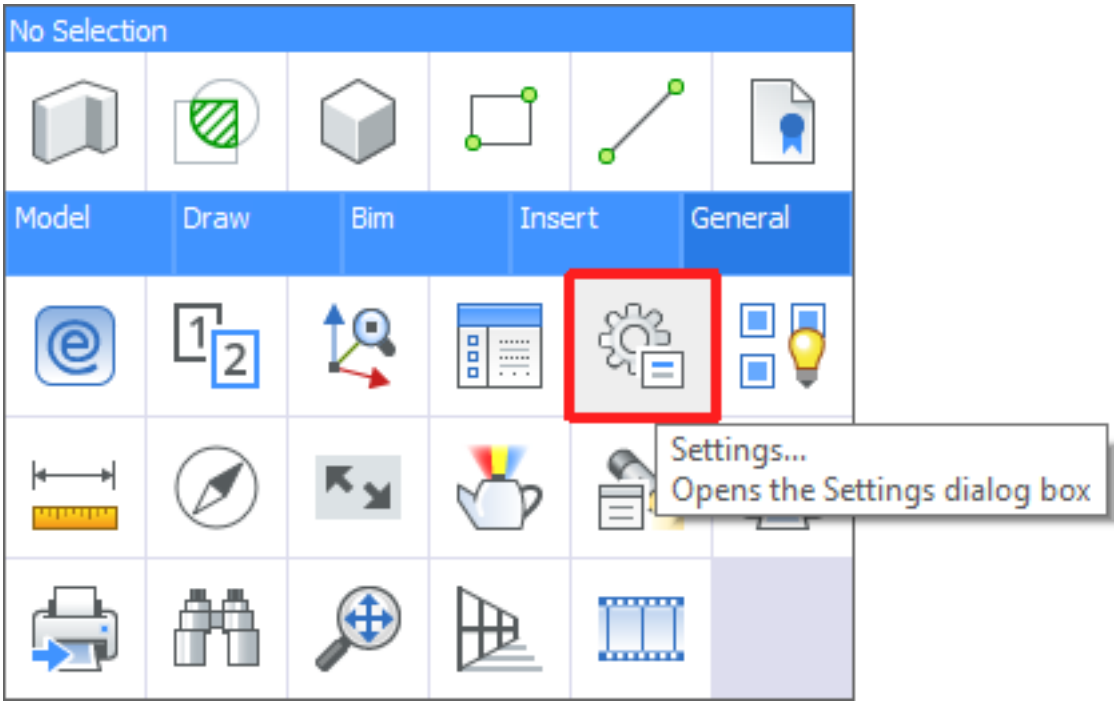

the Settings dialog box enable you to find and edit the 900+ system variables and user preferences in BricsCAD. You can even export all them and their values to a CSV file. (1.341 on the facing page) The tools at the top of the Settings dialog box, allow you to view the settings in different ways:

- : Categorized
- : Alphabetical
- : Differences compared to the defaults

Below those tools is the list of settings. And, at the bottom, you'll find useful information about the selected setting. (1.342 on page 358)

1. Selected setting
2. Name
   - System variable names are fully capitalized: INSUNITS
   - User preference names are mixed case: TemplatePath
3. Title
4. Description
5. Type and save location
   - : Editable setting

Figure 1.341

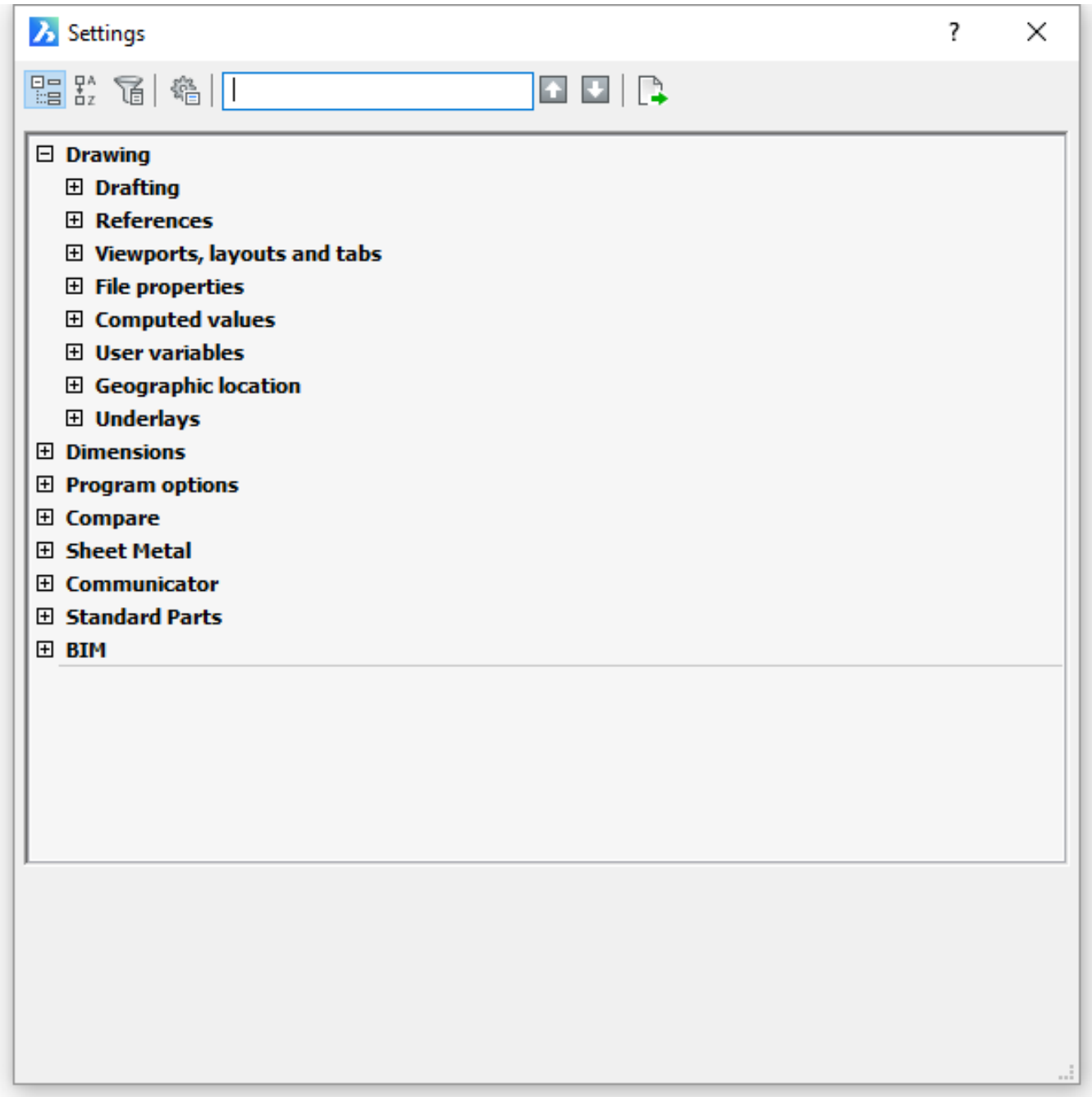

- : Not-editable setting
- : Saved in the drawing = can be defined differently in each drawing
- : Saved in the registry = applies to all drawings opened in the current user profile
- : Setting cannot be saved
- BricsCAD-only : Most settings correspond to AutoCAD variables. There are, however, a few that are unique to BricsCAD. They are clearly indicated by an additional icon.

Figure 1.342

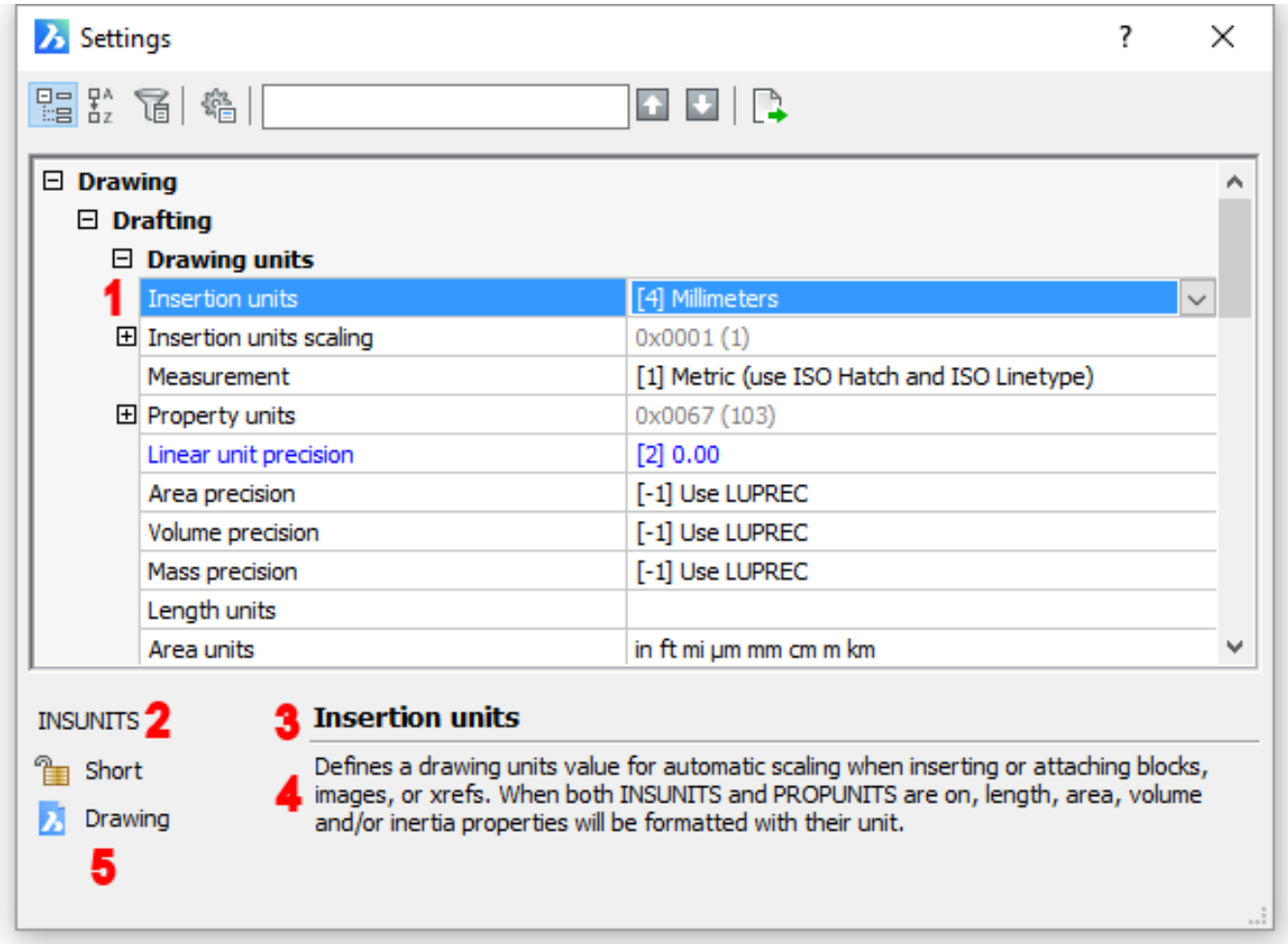

Categorized View

The Categorized tool displays a tree view that groups the variables into the various categories. You can expand each category to access relevant variables. And, in many cases, you can expand additional subcategories.

Alphabetical View

If you know the name of the setting you want to modify, you may prefer to display the settings instances rather than categorically. Doing so lists all the settings alphabetically based on their **Title**. The title is different from the actual variable name. For example, **Angle direction** controls the ANGDIR system variable. (1.343 on the facing page)

Figure 1.343

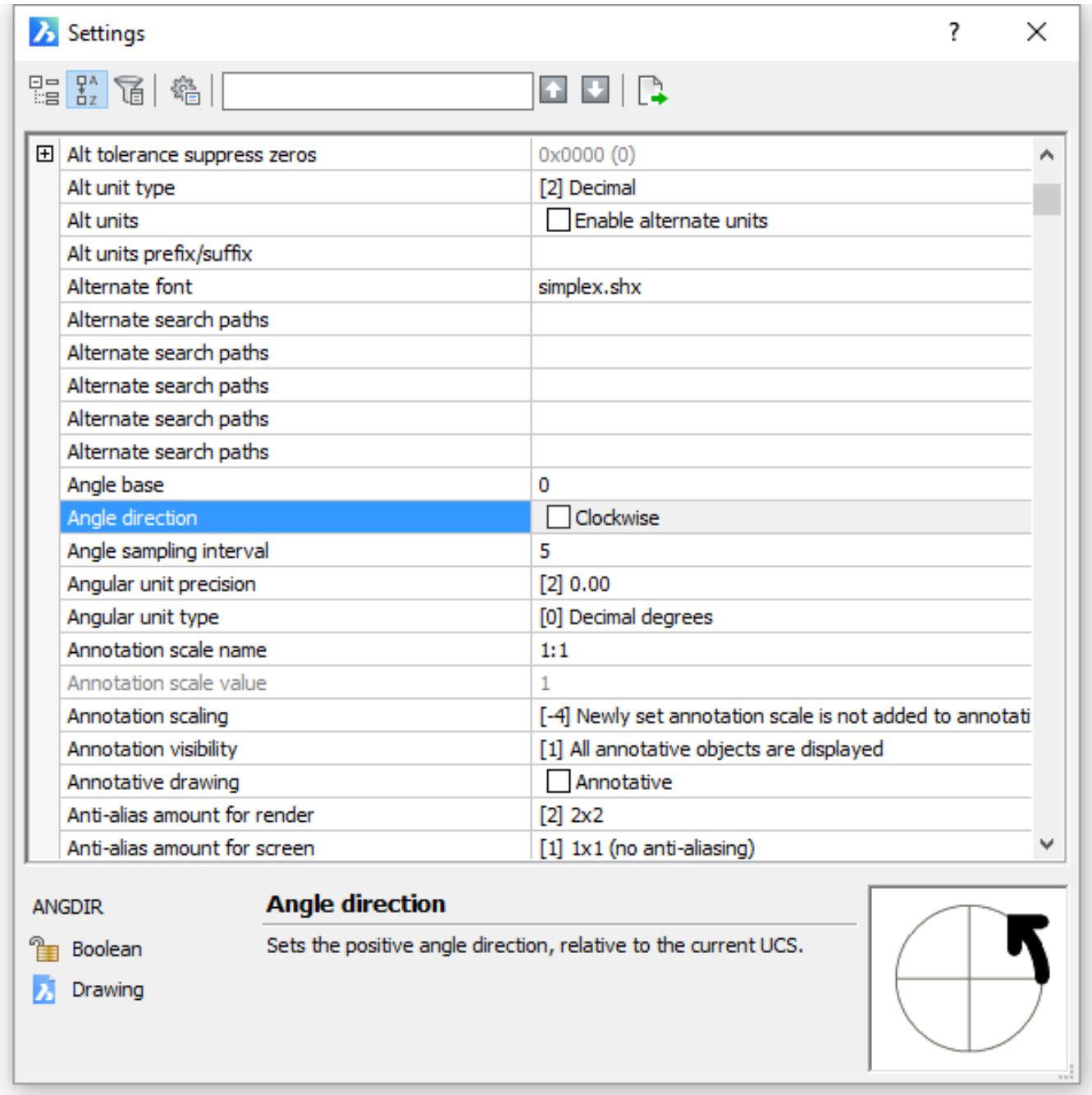

Differences with default view

Only settings which are different from the defaults are listed in this view mode. (1.344 on the next page)

Figure 1.344

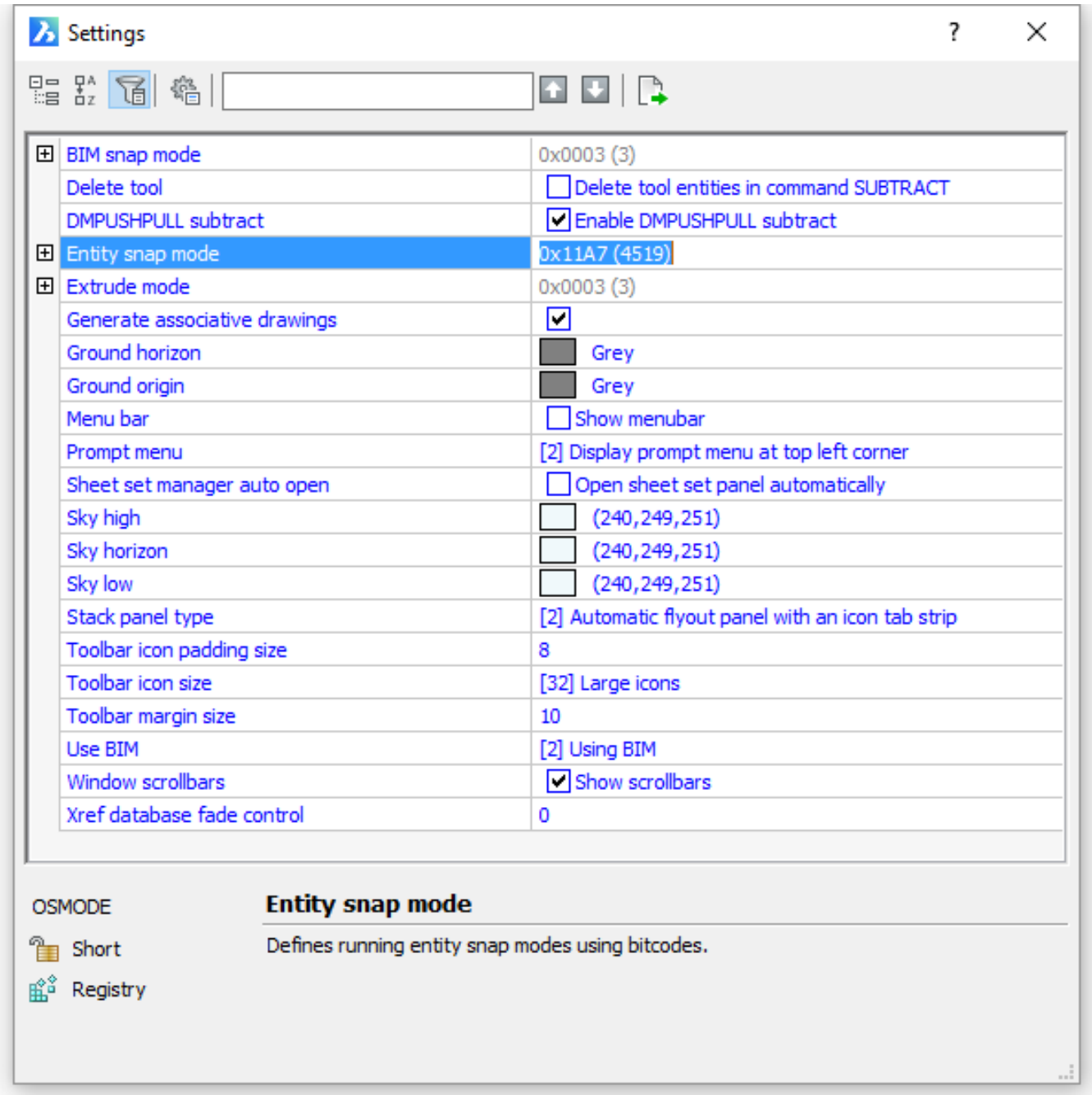

Configure Settings dialog box

Click the **Configure** icon ( ) on the **Settings** toolbar. The **Configure Settings Dialog** allows you to control how BricsCAD searches for settings and how modified settings are listed when the **Differences** view mode is selected. (1.345 on the facing page)

Figure 1.345

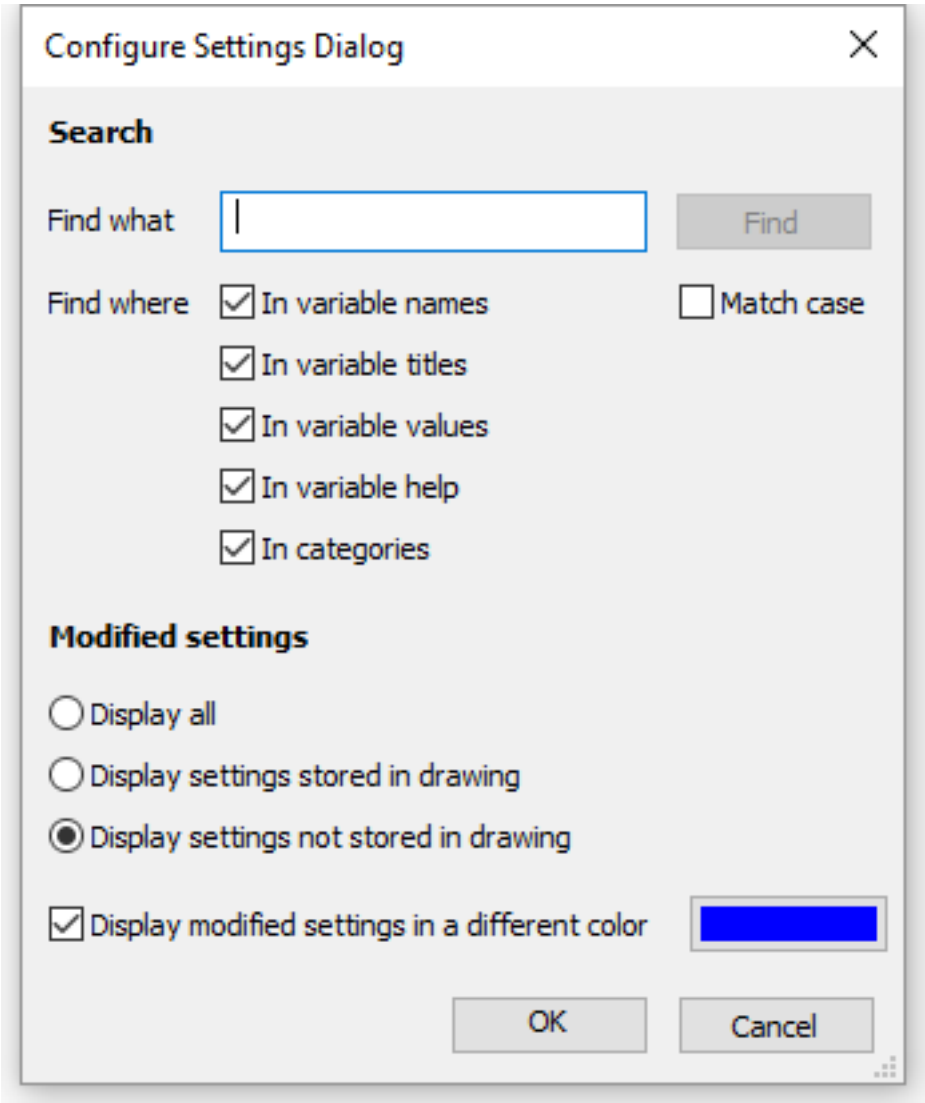

Find settings

To find a setting do the following:

1. **Optional** Open the **Configure Settings Dialog** to set the Find where options.
2. Type a string in the Search field. As you type the first setting matching the content of the search field highlights.
3. Do one of the following:
   - Keep typing typing: the next matching setting highlights as you type.
   - Click the **Find Next** ( ) or **Find Previous** ( ) buttons to jump to the previous or next setting matching the content of the search field. The background color of the search field turns green when the final matching setting has been reached.

Edit settings

After you find the setting you want, select it to view its current value and properties. If the setting is editable, you can click in the value box to change it. The value options vary depending on the setting. For example, some may require you to enter a number, while others may include a check box or drop-down list. (1.346 on the next page)

Some settings are grey indicating they're read-only. In addition, a lock icon ( ) in the lower left corner of the Settings dialog box clearly identifies them as read-only .

Figure 1.346

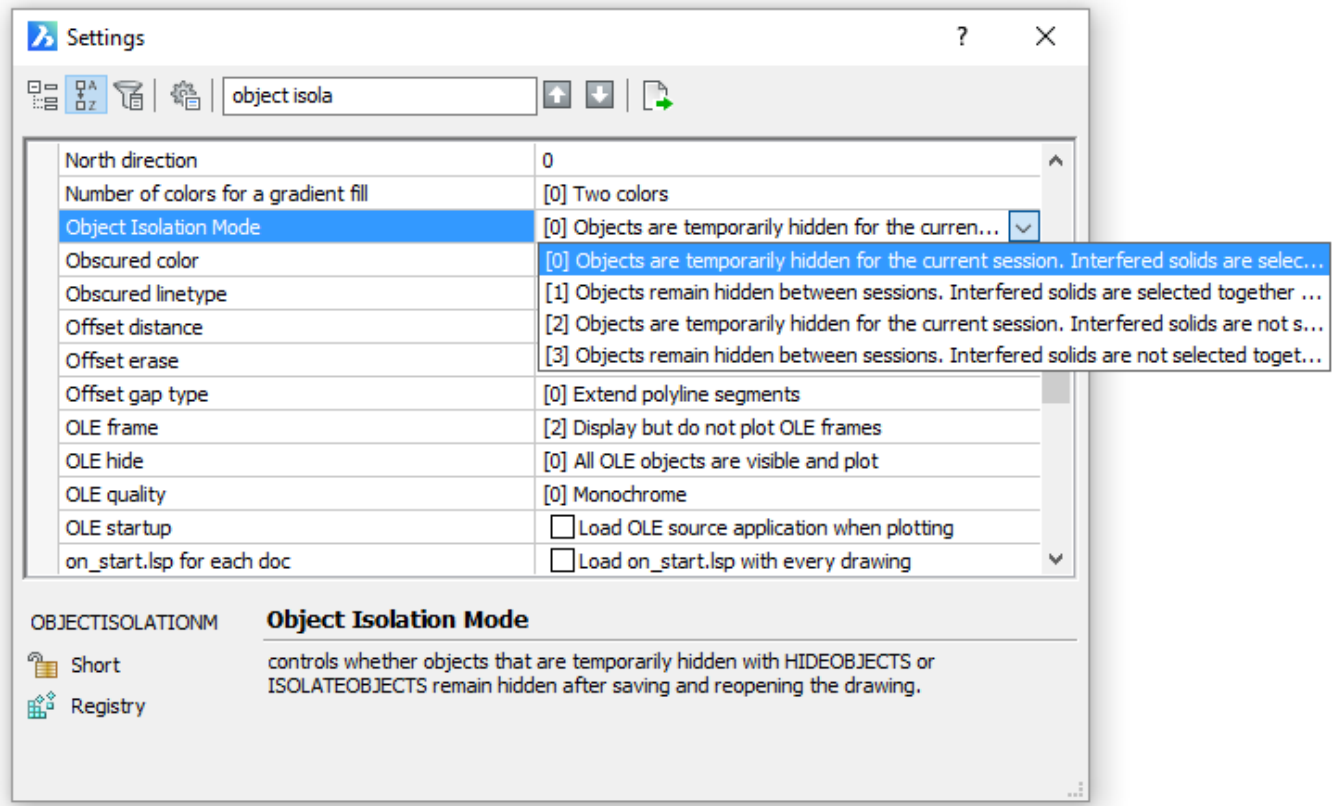

Edit system variables at the Command line

The Settings dialog box offers a graphical and intuitive method for you to view and edit system variables and user preferences. It can be particularly useful if you don't know the exact name of the variable or if you want to change several variables. However, if you prefer to view and edit variables via the Command line, you can do that too! Simply enter the variable name or launch the SETVAR (6.27.26) command. System variable names are recognized by the **Autocomplete** feature of the command bar if the **Exclude the display of system variables** option of the **AUTOCOMPLETEMODE** system variable is not checked. User preference names are recognized by the **Autocomplete** feature of the command bar if the **Display preference variables** option of the **AUTOCOMPLETEMODE** system variable is checked.

Export settings

Regardless of how you view or edit settings in BricsCAD, you can easily export them to a comma delimited (CSV) file. Click the **Export** icon ( ) then enter the file name and location on the **Export Settings** dialog box. With the CSV file created, you can open it in a spreadsheet app to easily view all the variable properties. This can be especially helpful for troubleshooting behavior differences between different systems or drawings.

1.11 Images

1.11.1 Backgrounds for visualizing your 3D models

https://www.youtube-nocookie.com/embed/kDv8uWQbA6U

Backgrounds make your 3D visualizations better

A huge benefit of modeling in 3D is using your model for sharing and visualization. You can use backgrounds to enhance the visual quality of your 3D models in BricsCAD. This video by Ralph Grabowski shows you how to use the Background command to specify colors, gradients, and image parameters. First, set your Visual Style to "Model". The Background command needs a visual style set to something other than "2D wireframe" mode. Next, simply start the BACKGROUND command. Go to the top of the dialog, and you'll see your type choices – solid colors, gradients or images. Solids are pretty self-explanatory. Gradients transition from one color to another – for example, from blue sky to green grass. You have the ability to use a two-color or three-color gradient in BricsCAD. Using images as backgrounds gives you the ability to "place" your model in a scene. Select your image file, and you can move and scale it to fit your graphics window. Then, you can zoom, pan and adjust the viewing angle to better fit the model into the image. You have additional options that are available when you use an image as a background: stretch, center or tile the image to fit on the screen. Next, you can lock the aspect ratio of the image to keep it from distorting. Finally, the sliders in the Background dialog give you the choice of adjusting the background image's scale or offset.

Want more info?

If you want to learn more about 3D modeling, rendering and using backgrounds for visualization, just click on the links below. They'll take you to the related page in the BricsCAD on-line help system:

- The BACKGROUND command (6.6.1)
- MatchPerspective (6.21.7) – match the current MSPACE perspective view with a background image
- VisualStyles (6.31.13) – create and control visual style definitions in Drawing Explorer
- Materials (6.21.11) – create materials and edit their properties through the Drawing Explorer
- MaterialMap (6.21.10) – control texture mapping in BricsCAD Pro and Platinum

Back to Tutorial Overview

1.11.2 Image Geolocator

https://www.youtube-nocookie.com/embed/HlrQCXgNGUE

Placing Geocoded Images accurately is easy with BricsCAD

Utilizing aerial imagery with your drawings has a numerous benefits, and has become a common expectation in the production of good project documentation. But how do you go about aligning these types of images with your vector data? The good news is that BricsCAD has long been able to attach geocoded images in the correct location on your drawing. This tutorial shows you how painless this is to do with BricsCAD. Back to Tutorial Overview

1.12 Managing Drawings

1.12.1 Creating a drawing

Commands: NEW (6.22.4), NEWWIZ (6.22.6) and QNEW (6.25.2) In BricsCAD you can create new drawings:

- Using a default template drawing.
- Starting from scratch.
- Using a template drawing of your choice.
- Using a wizard.
- Double clicking a *.dwt file in a Windows Explorer window.

Using the Welcome dialog

When you launch BricsCAD and the value of the GETSTARTED (**??**) system variable is ON, the GET STARTED page of the Welcome dialog box (**??**) displays. Check the **Don't show this window again** option to suppress the display of the Welcome dialog. (1.347) On the GET STARTED page, do one of the following:

Figure 1.347

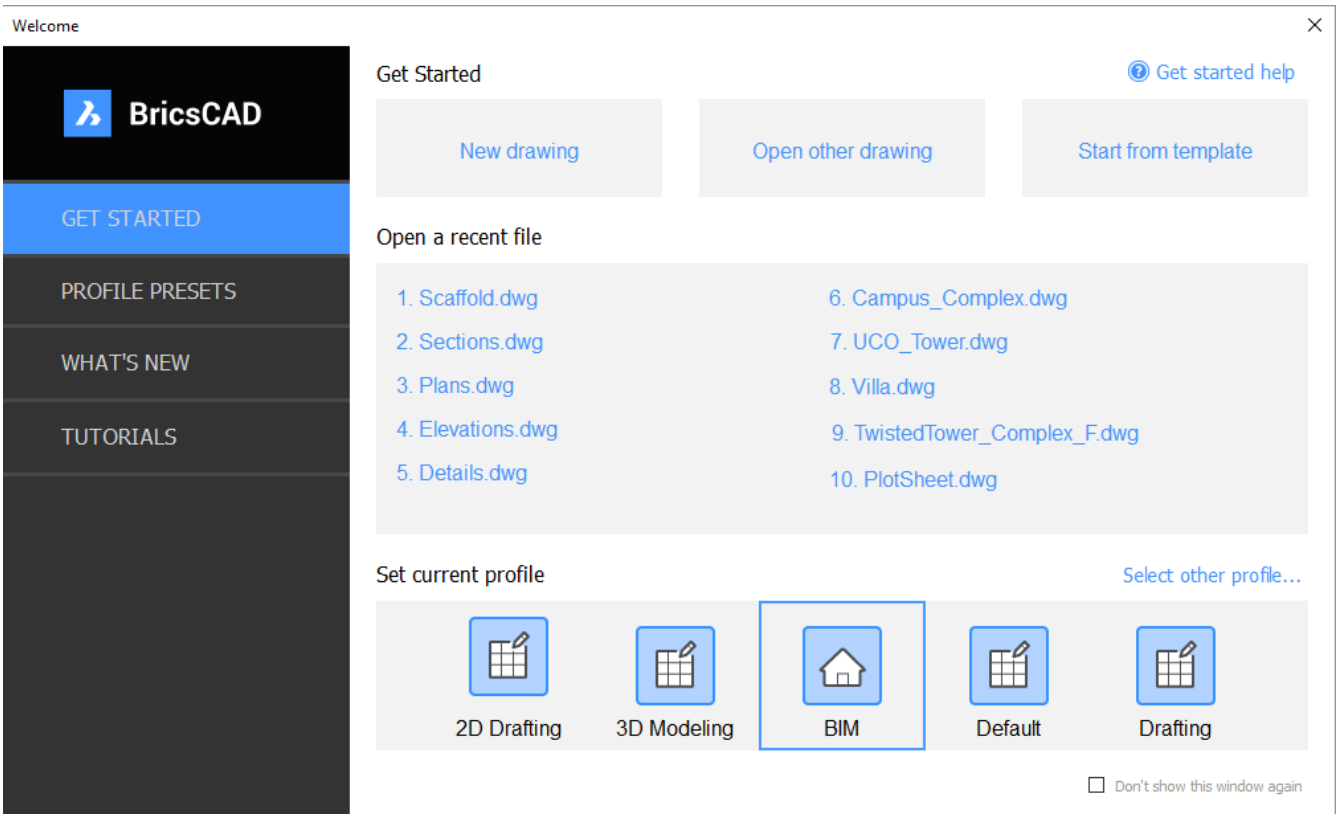

- Select a profile in the **Set current profile** list, then click **New Drawing** to start BricsCAD with a new drawing using the default template of the selected profile. Default template drawings in the **Profile Presets** are: **Profile Preset**
- Select a profile in the **Set current profile** list, then click **Start from template** to start BricsCAD with a new drawing using a template, different from the current default template of the selected profile. The selected template becomes the default template of the selected profile.

To create a drawing using a default template drawing

First method:

1. Do one of the following:
   - Choose **New wizard...** in the File menu.
   - Type **newwiz** in the command window, then press Enter.

Figure 1.348

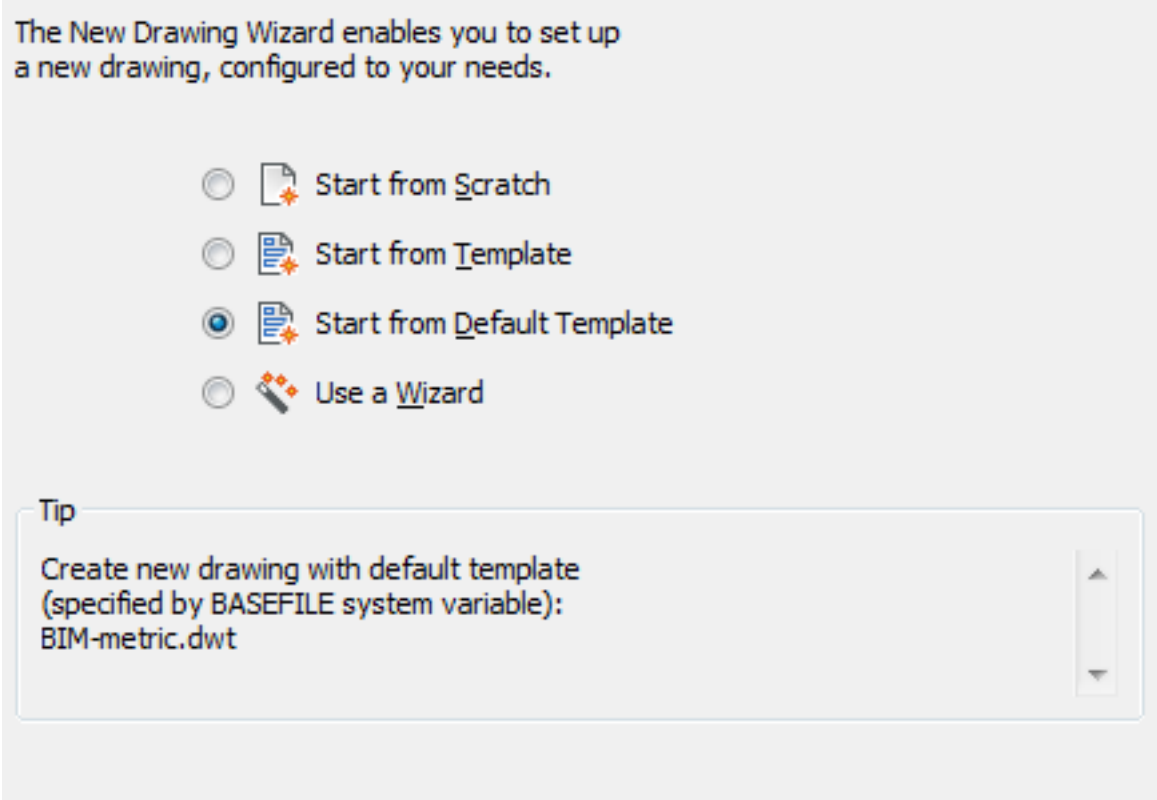

2. On the Create New Drawing dialog choose **Start from Default template**, then click the **Next** button. The drawing is created as a copy of the default template. (1.348)

Second method: Do one of the following:

- Click the **QNew** tool button ( ) on the **Standard** toolbar.
- type **qnew** in the command bar, then press Enter.

The drawing is created as a copy of the default template defined by the BASEFILE system variable. If the default template drawing is not specified, the Create New Drawing wizard is launched if the STARTUP system variable is ON, otherwise the Select Template dialog displays.

To set the default template drawing

1. Open the Settings (1.10.11) dialog.
2. Under **Program Options / Files / Templates** select **Template (BASEFILE)**
3. Click the **Browse** button.
4. On the Choose a File dialog, select a drawing file (*.dwg) or drawing template (*.dwt), then click the **Open** button.

Tutorial: Creating Custom Template Drawings Click here (1.3.16) to watch

To create a drawing from scratch

1. Do one of the following:
   - Choose **New wizard...** in the File menu.
   - Type **newwiz** in the command window, then press Enter.
2. On the Create New Drawing dialog choose **Start from Scratch**, then click the **Next** button. (1.349)

Figure 1.349

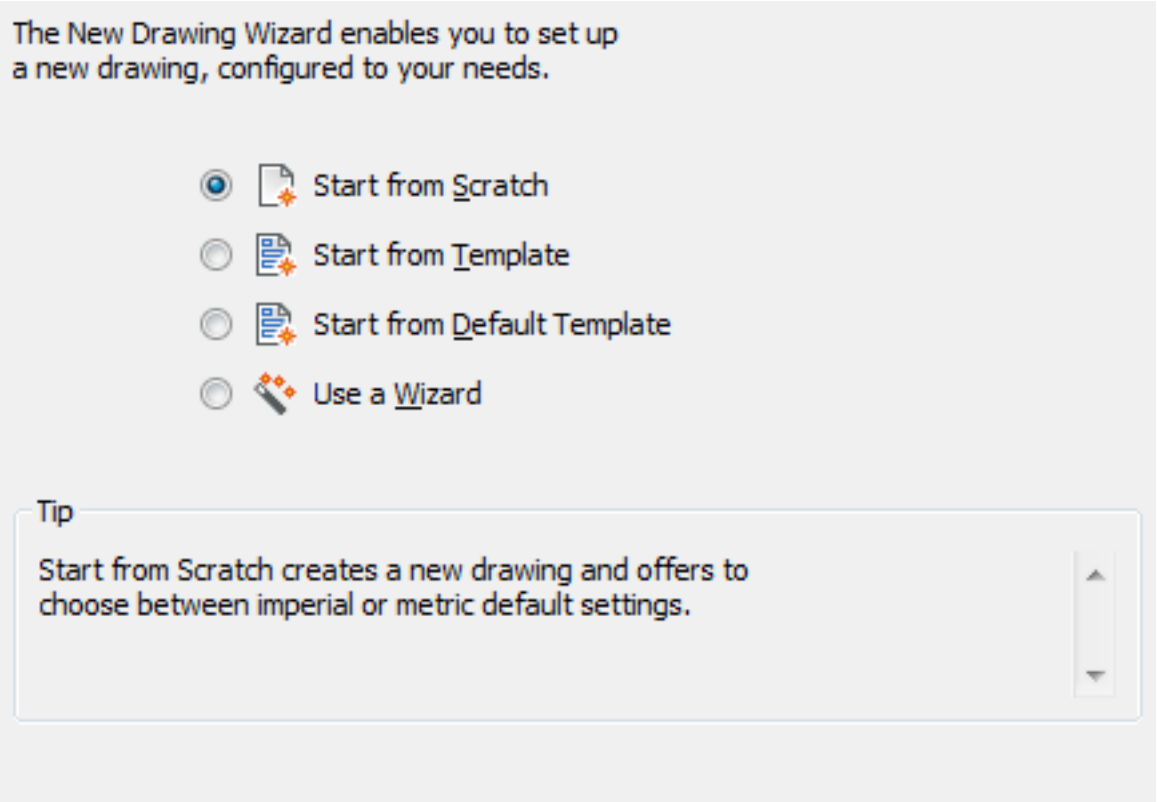

3. Choose between either **Imperial** or **Metric** default settings. Click the **Finish** button to create the drawing.

Note: Using the above procedure it depends on the status of the BASEFILE and PSTYLEPOLICY variables whether **CTB** (Color table) or **STB** (Named plot style table) will be used to set up plotter configurations in the newly created drawing.

BASEFILE	PSTYLEPOLICY	CTB or STB?
not specified	OFF	STB
not specified	ON	CTB
specified	ON or OFF	as defined in the template drawing

To set the Plot style policy

1. Open the Settings (1.10.11) dialog.
2. Under **Program Options / Plot and publish** select **Plot style policy (PSTYLEPOLICY)** .
3. Do one of the following:
   - Choose **Associate an entity's plot style with its color** for Color dependent plot styles.
   - Choose **No association between color and plot style** for Named plot styles.

To create a drawing using a template drawing

1. Do one of the following:
   - Choose **New wizard...** in the File menu.
   - Type **newwiz** in the command window, then press Enter.
2. On the Create New Drawing dialog choose **Start from template**, then click the **Next** button. (1.350)

Figure 1.350

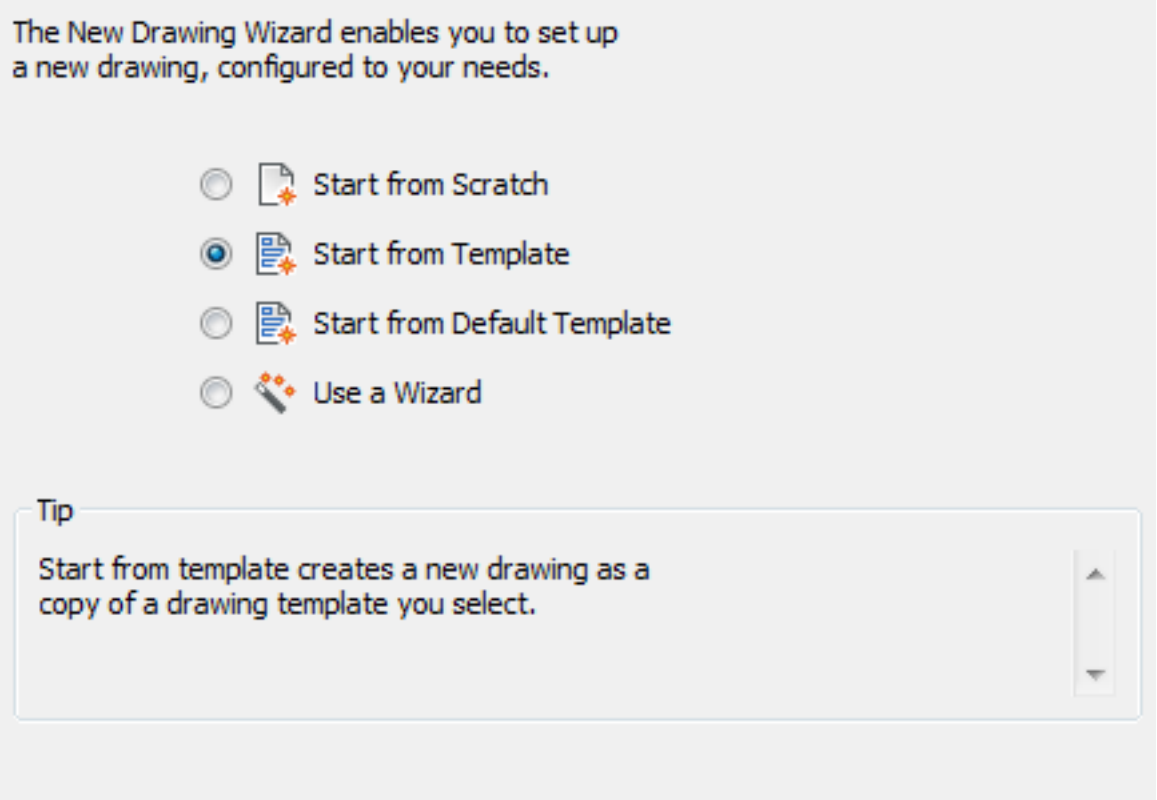

3. Do one of the following:
   - Choose a template drawing in the **Select a template list**. By default this is the content of the **Template** folder in the **Local root** folder. Edit the **Template Path** variable to set your template folder differently.
   - Click the **Browse...** button to select a template drawing. You can choose between ***.dwg** and ***.dwt** file types.

The drawing is created as a copy of the selected template.

To create a drawing using the New command

1. Do one of the following:
   - Choose **New...** in the File menu.
   - Type **new** in the command bar, then press Enter.
2. The Select template dialog opens showing the content of the **Template** folder as defined in the **Template Path** variable.
3. Select the template drawing, then click the **Open** button. The drawing is created as a copy of the selected template.

To set the Template Path variable

1. Open the **Settings** dialog.
2. Under **Program Options / Files / Templates** select **Template Path (templatePath)**
3. Click the **Browse** button.
4. On the Browse for folder dialog, select a folder , then click the **OK** button.

To create a drawing using a wizard

1. Do one of the following:
   - Choose **New wizard...** in the File menu.
   - Type **newwiz** in the command window, then press Enter.
2. On the Create New Drawing dialog choose **Use a Wizard**, then click the **Next** button. (1.351)

Figure 1.351

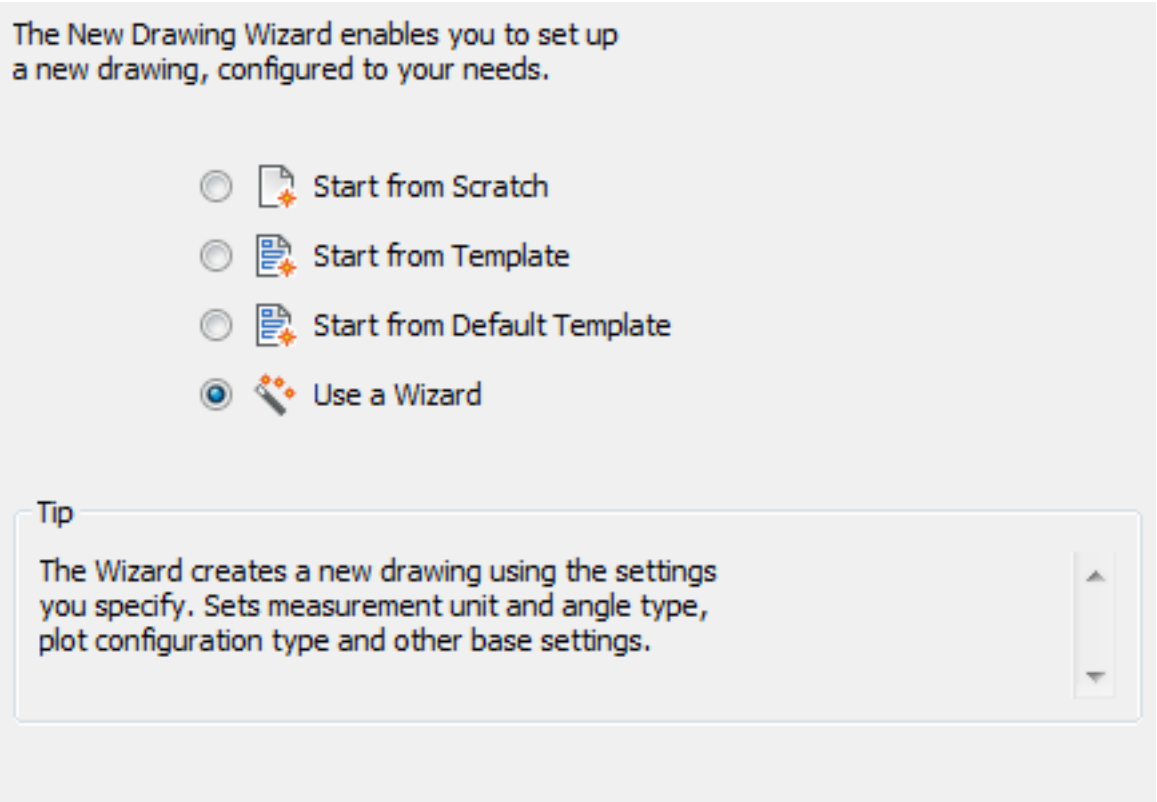

3. Choose between either **Imperial** or **Metric** default settings, then click the **Next** button. Select the **Unit of measurement** and the display **Precision**, then click the **Next** button. (1.352 on the next page)
4. Select the **Angle of measurement** and the display **Precision**, then click the **Next** button. (1.353 on page 371)
5. Choose between **Color Dependent** plot styles (CTB) or **Named** plot styles (STB), then click the **Next** button. (1.354 on page 371)

Figure 1.352

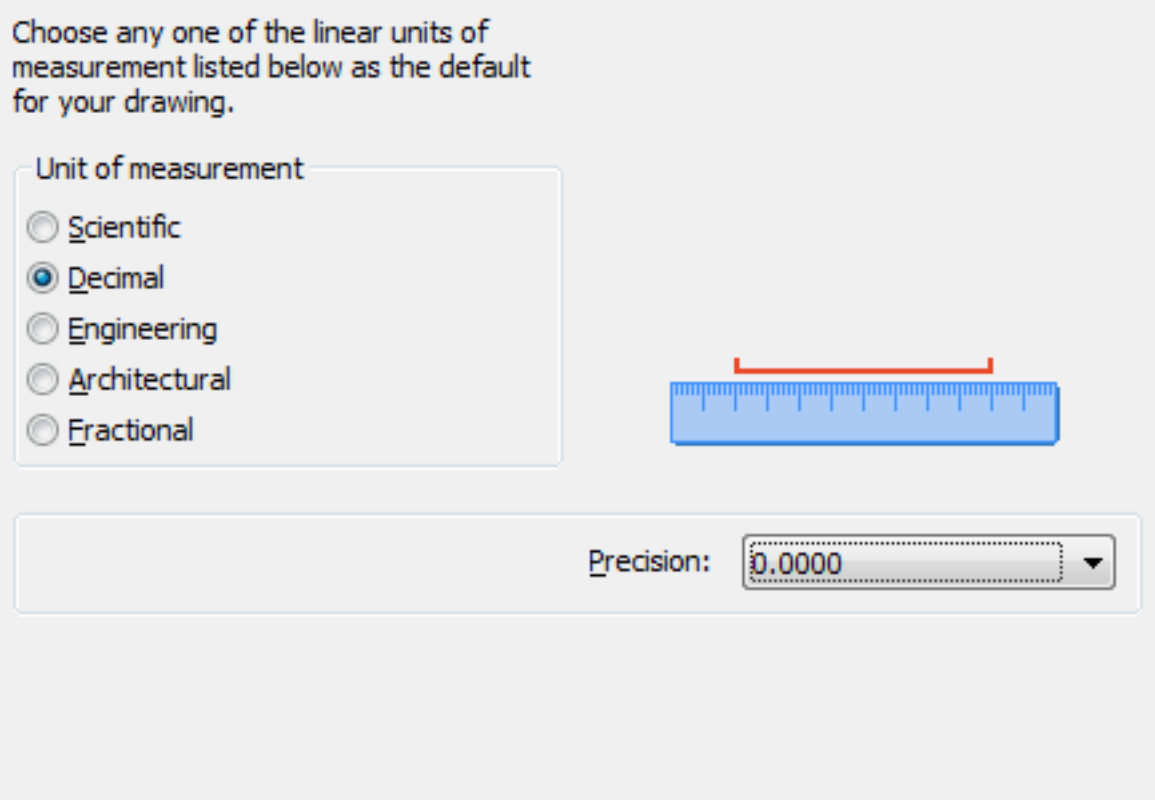

6. Select the default **Color** and **Linetype**. (1.355 on page 372)
7. Define the **Grid**, **Snap**, **UCS icon** and **Marker Blips** settings. (1.356 on page 373)

Figure 1.353

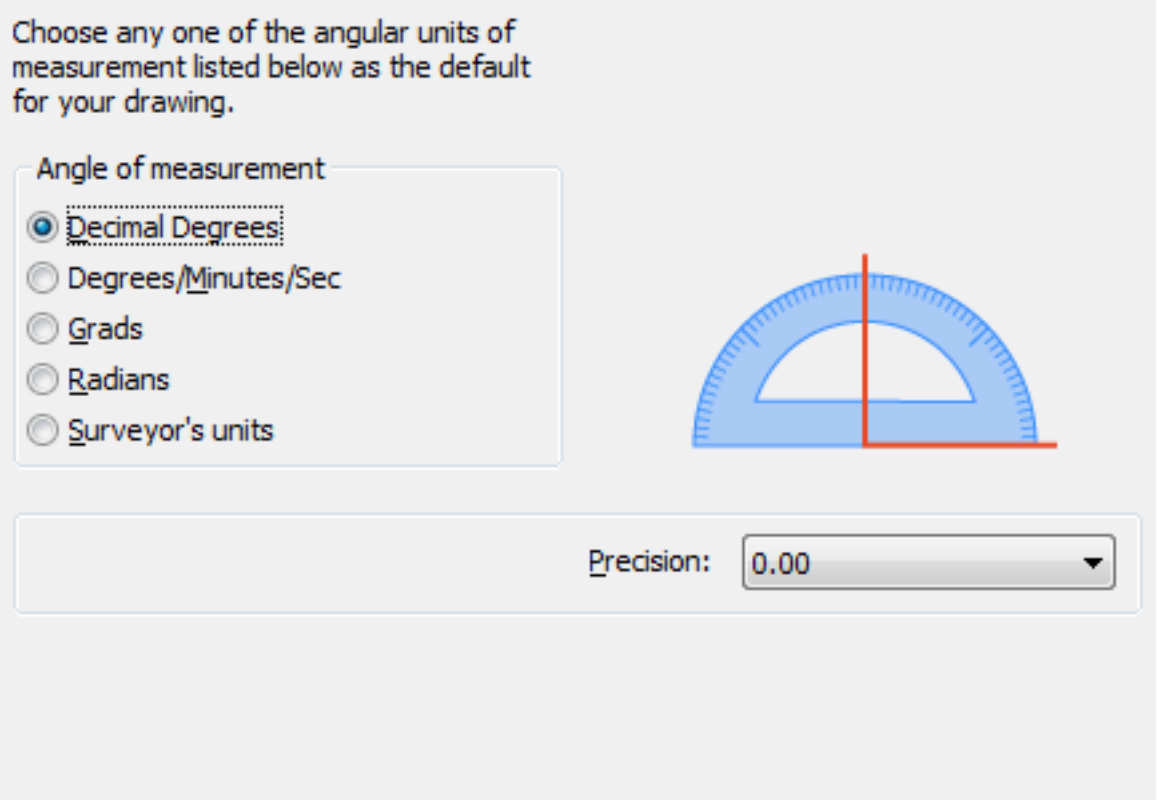

Figure 1.354

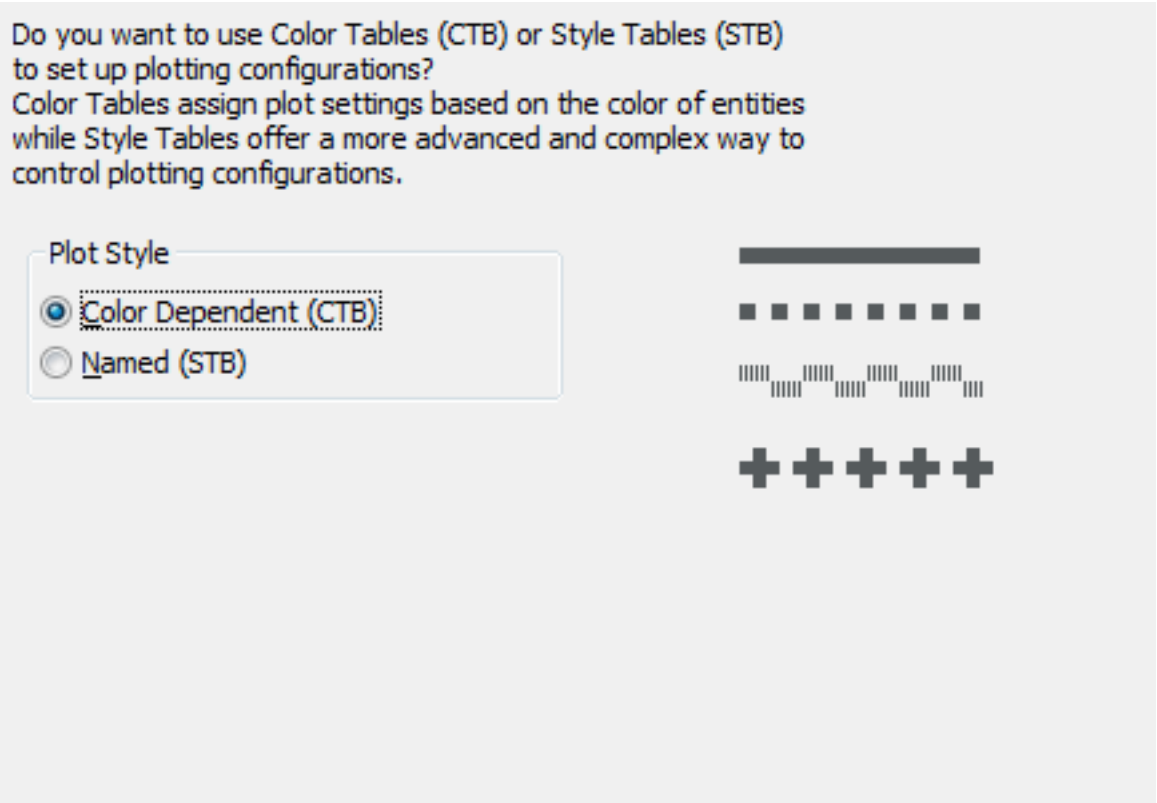

Figure 1.355

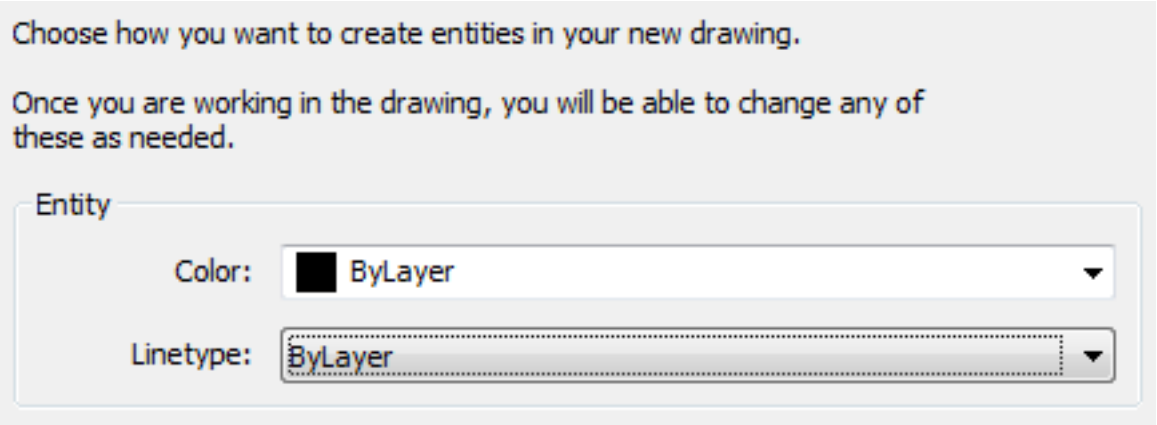
Choose how you want to create entities in your new drawing.
Once you are working in the drawing, you will be able to change any of these as needed.
Entity
Color:
ByLayer
Linetype:
ByLayer

Figure 1.356

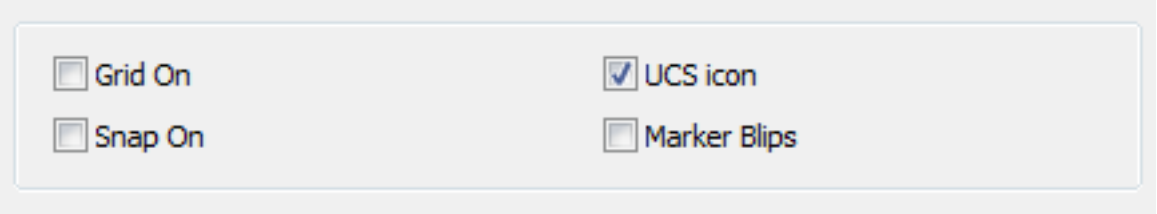

8. Click the **Finish** button to create the drawing. (option) Choose **Save As..** . in the File menu to save the drawing as a template in the **Templates** subfolder of the Local root (1.10.2) folder.

1.12.2 Drawing Explorer

Commands: Explorer (6.13.15), Layer (6.13.13), Layerstate (6.20.6), Linetype (6.20.31), MlStyle (6.21.26), MLeaderStyle (6.21.25), Style (6.27.57), DimStyle (6.11.20), TableStyle (6.29.6), ExpUcs (6.13.19), View (6.31.1), VisualStyles (6.31.13), LightList (6.20.28), Materials (6.21.11), RenderPresets (6.26.25), ExpBlocks (6.13.11), XRef (6.34.8), Image (6.17.3), Pdf (6.24.13), eTransmit (6.13.9),PageSetup (6.24.1), SectionPlaneSettings (6.27.13) The **Drawing Explorer** window consists of a number of sub-windows or panes:

- **Drawings**:
  - **Open Drawings**: a list of all drawings that are currently open.
  - **Folders**: your favorite drawing folders
- **Details**: the details of the selected drawing or the details of the selected category in a drawing, e.g. layers, blocks, images, ...
- **Preview**: a preview of the selected drawing, layer, block, view, dimension style, table style, XRef, image or material. Use the arrow keys to browse through the items.
- **Editor**: to define or edit the properties of **Multiline Styles**, **Multileader Styles**, **Table Styles**, **Views**, **Visual Styles**, **Sunlight settings**, **Materials**, **Render Presets** and **Section Planes**.

You can select which panes you want to have open or closed in the View (6.31.1) menu. BricsCAD remembers the display settings for each category. (1.357)

Figure 1.357

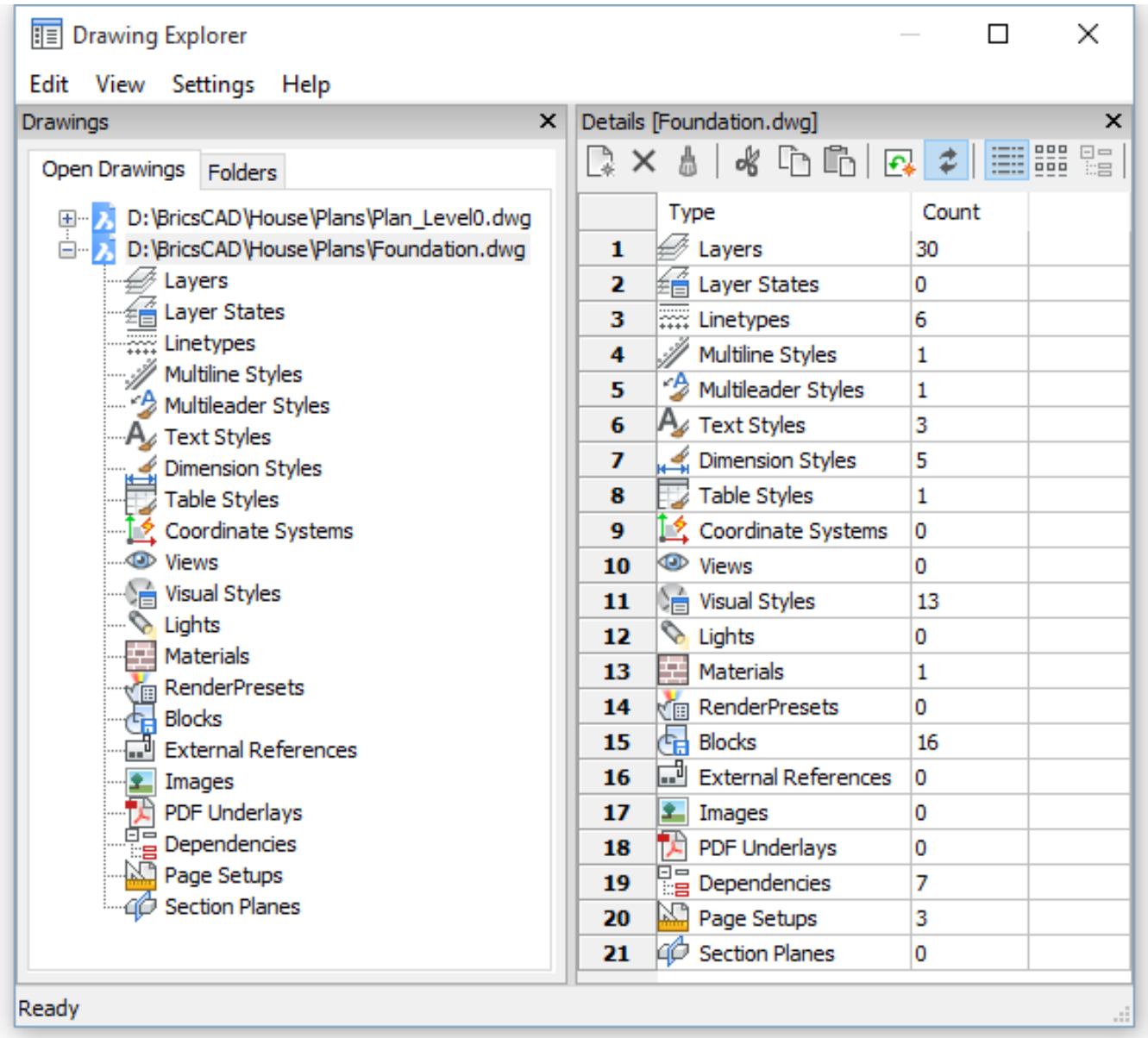

To open the Drawing Explorer

To open the Drawing Explorer window do one of the following:

- Click the **Drawing Explorer** tool button ( ) on the Standard toolbar. The Drawing Explorer window opens showing the details of the most recently used category.
- Click the **Layer**, **Linetype**, **Text Style** or **Dimension Style** field in the Status Bar. The Drawing Explorer window opens showing the details of the clicked definitions category in the current drawing. (See Customizing the Status Bar (1.8.2) to enable/disable fields in the Status Bar.)
- Choose **Drawing Explorer** in the Tools menu, then select a category in the flyout. The Drawing Explorer window opens showing the details of the selected category. (1.358)

Figure 1.358

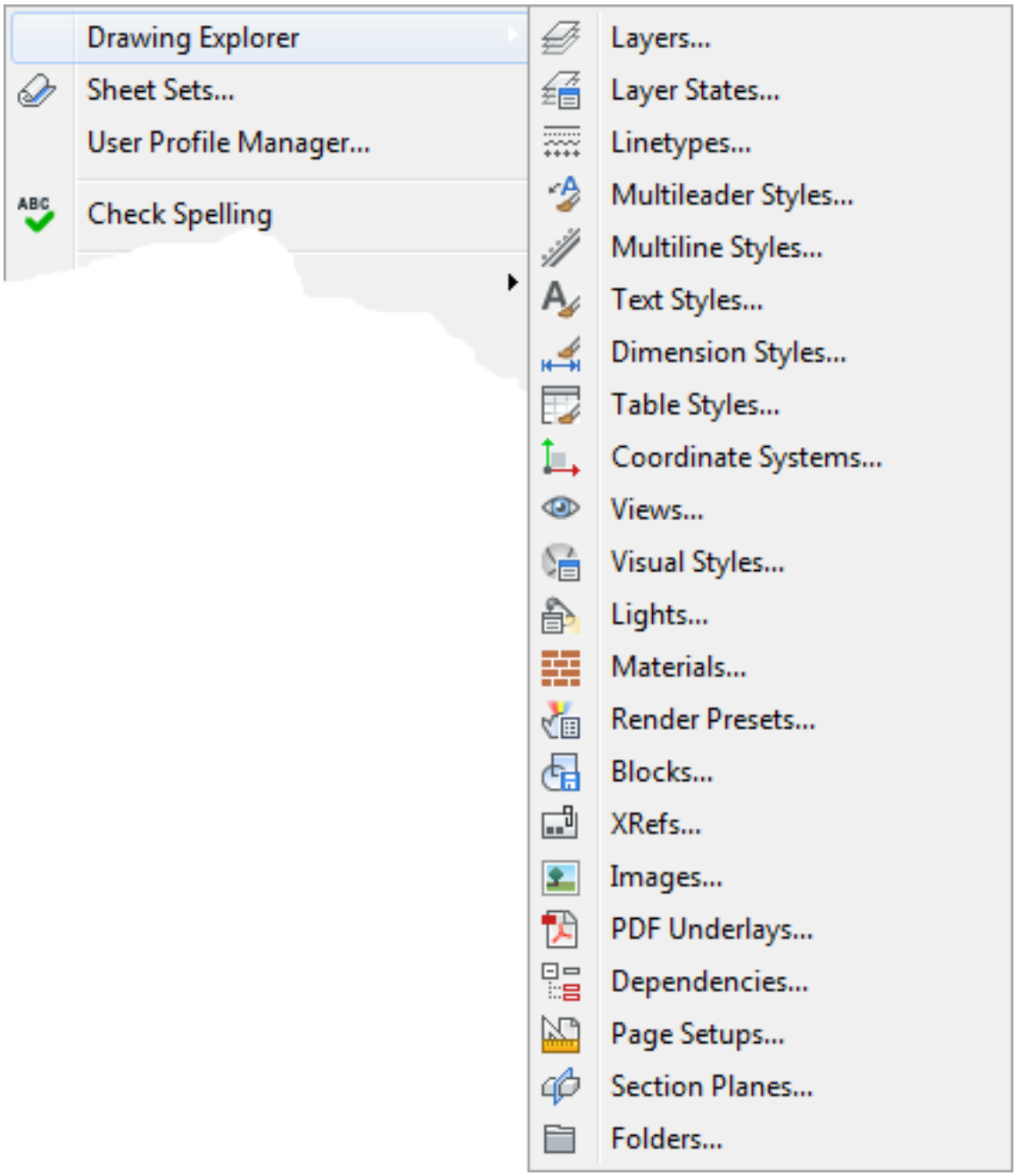

- Type **explorer** in the command bar, then press Enter. The Drawing Explorer window opens showing the details of the most recently used category.

To control the Drawing Explorer layout

- In the View menu, check/uncheck the sub-window you want to open or close. (1.359)

Figure 1.359

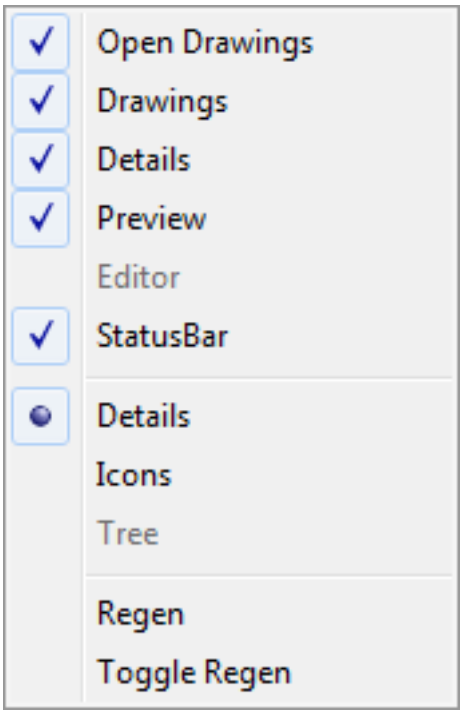

- If you click a settings category in the Drawings sub-window when the >Details sub-window is closed, the Details window is re-opened, showing the content of the selected settings category.
- To close a sub-window, click the close button (✕) in its title bar.
- To restore the default layout choose **Restore Default Explorer Layout** in the Settings menu.

Opening a drawing

To open a drawing using the Drawing Explorer do the following:

1. Launch the Drawing Explorer.
2. In the **Drawings > Folders** sub-window browse to the folder of the drawing. (1.360 on the next page)
3. Double click the drawing. The drawing opens, while the Drawing Explorer window stays open.
4. (optional) Repeat steps 2 and 3 to open more drawings.
5. Close the Drawing Explorer.

Note: When you select a drawing, a preview displays in the Preview sub-window.

Figure 1.360

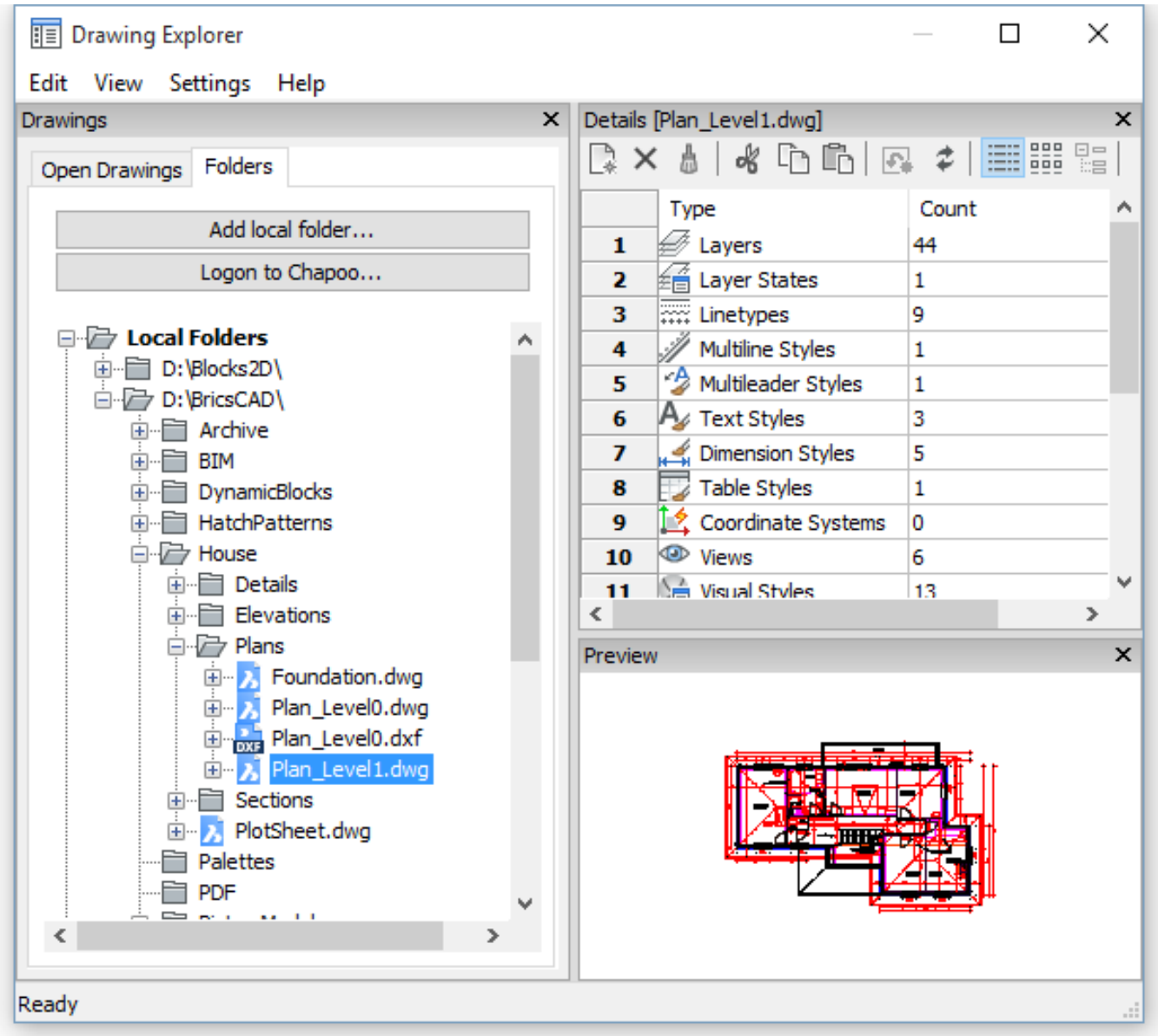

Adding a drawing folder

1. In the **Drawings > Folders** sub-window of the Drawing Explorer main window click the **Add local folder...** button. The Browse For Folder window opens.
2. In the Browse For Folder window do one of the following:
   - To add an existing folder: select the folder you want to add.
   - To create a new folder: click the **Make New folder** button.
3. Click the **OK** button. The folder is added.

Notes

- Drawings in the subfolders of the selected folder can be opened too.
- The parent folder(s) of the selected folder is (are) greyed out in the drawing folder tree. Drawings in such folders cannot be opened.

To insert a block from an unopened drawing

The Block Manager (6.13.15) feature of the Drawing Explorer allows to insert blocks in the current drawing from unopened drawings.

To copy definitions between drawings

Figure 1.361

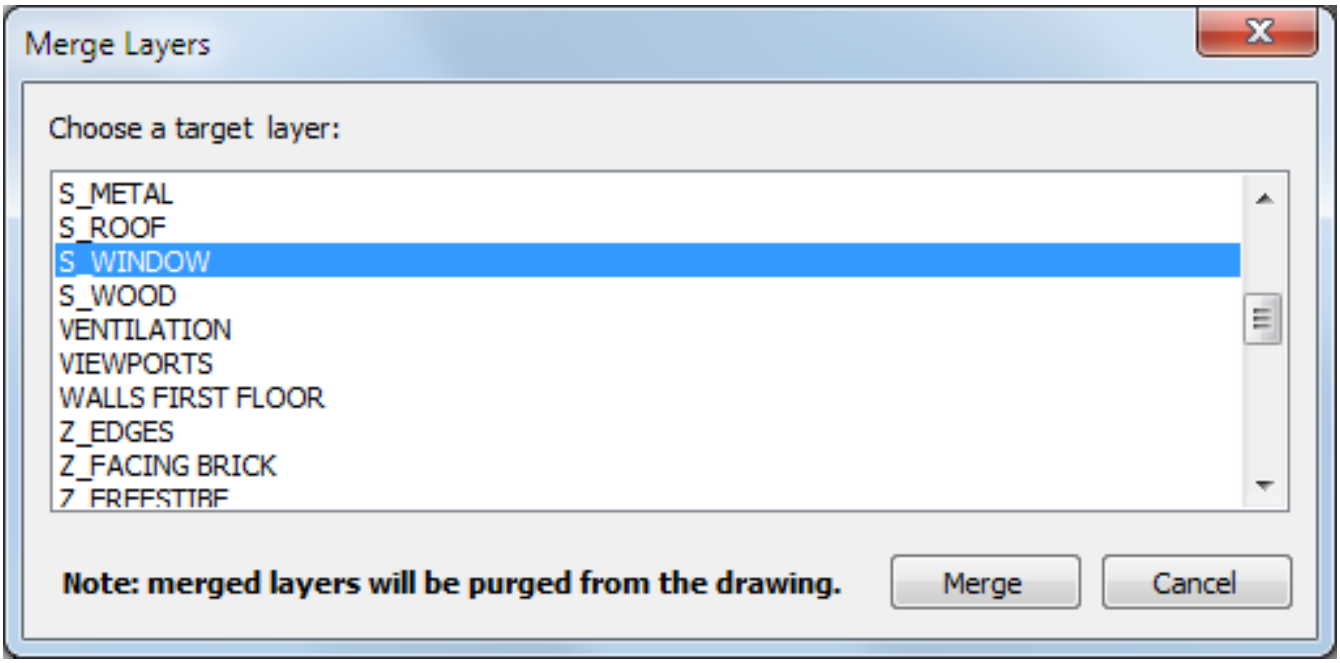
Merge Layers
Choose a target layer:
S_METAL
S_ROOF
S_WINDOW
S_WOOD
VENTILATION
VIEWPORTS
WALLS FIRST FLOOR
Z_EDGES
Z_FACING BRICK
Note: merged layers will be purged from the drawing.
Merge
Cancel

1.12.3 Exploring the Drawing Explorer

Tutorial: Tips and Tricks for Drawing Explorer Click here (1.2.5) to watch (1.362)

Figure 1.362

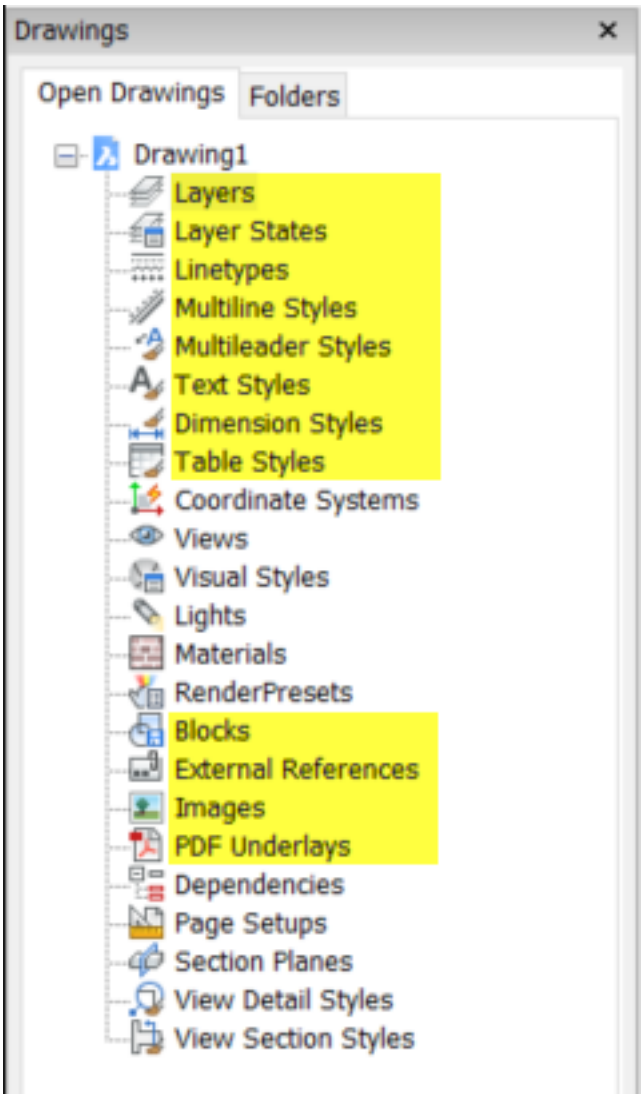

Coordinate systems

The Coordinate Systems panel displays all the named User Coordinate Systems (UCS) in the current drawing. If you choose the option to add a new coordinate system, the UCS command is launched enabling you to choose from options such as picking points or selecting an entity. (1.363 on the following page)

Figure 1.363

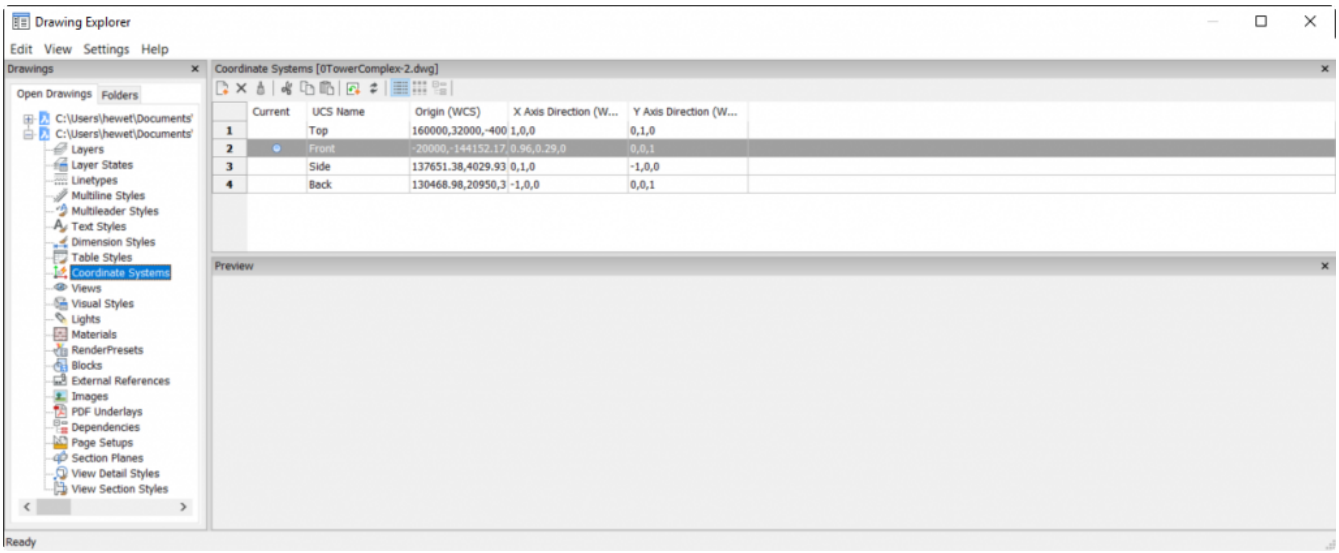

Views

The Views panel displays all the named views in the drawing. If you choose the option to add a new view, the VIEW command is launched. It allows you to save the current view or pick a window to define the view. You can view and edit properties for a selected view in the Edit View panel. (1.364)

Figure 1.364

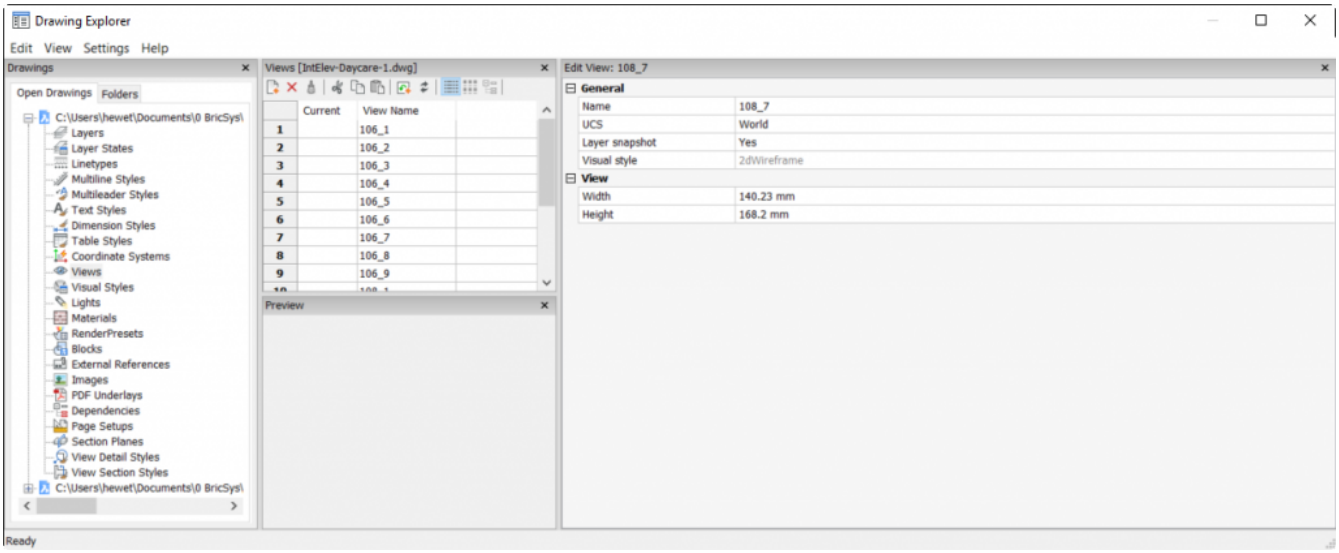

Visual Styles

The Visual Styles panel displays all the visual styles in the drawing. It includes 11 predefined visual styles and you can easily add your own. You can view and edit visual style properties in the Edit Visual Style panel. While most visual styles are intended for 3D visualization, some of them, such as Sketchy, can be useful for 2D design. Therefore, visual styles are fully supported in all editions of BricsCAD, including Classic. (1.365 on the facing page)

Figure 1.365

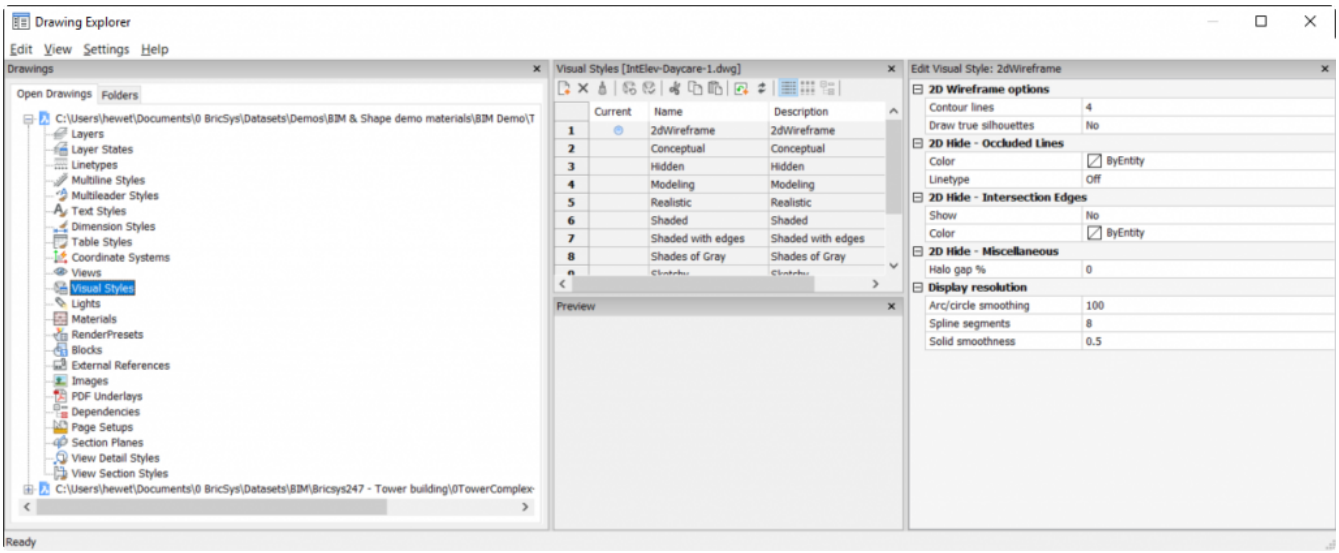

Lights

The Lights panel displays all the lights in the drawing. If you choose the option to add a new light, it launches the LIGHT command where you can select from Point, Spot, Web, or Distant lights. You can view and edit sun properties in the Edit Properties of the Active Viewport Sun panel. That panel also provides access to the geographic location dialog box. While you can create and modify lights in BricsCAD Classic, it doesn't support rendering. Therefore, the usefulness of lights in BricsCAD Classic is somewhat limited. (1.366)

Figure 1.366

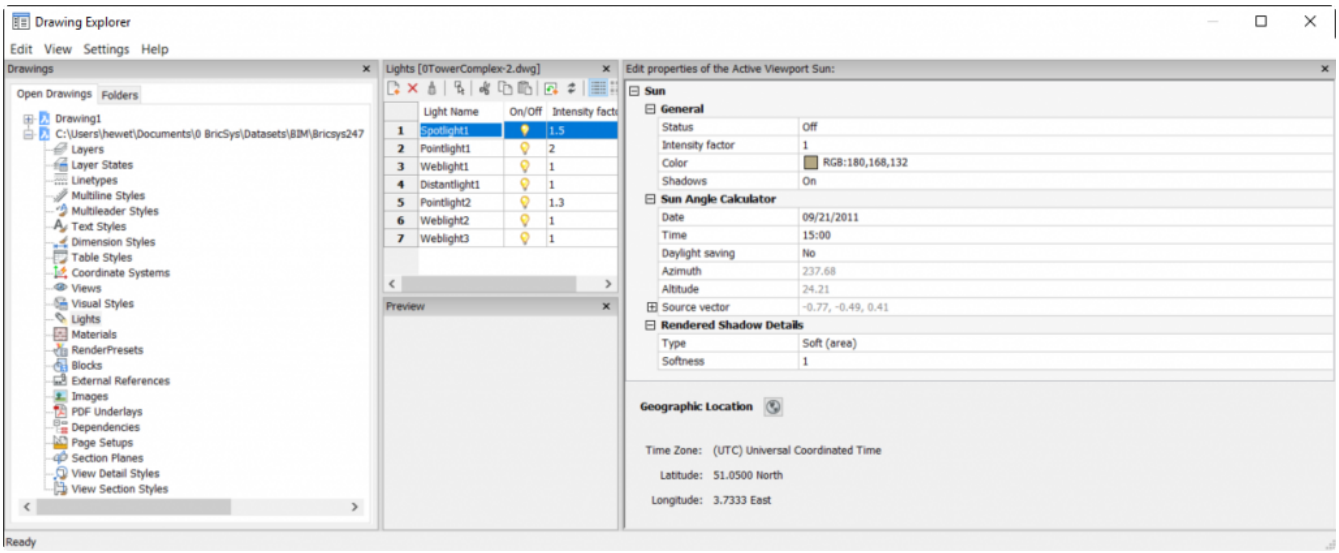

Materials

The Materials panel displays all the materials in the drawing. You can view and edit Material properties in the Edit Material panel. Like lights, however, material functionality is limited in the BricsCAD Classic edition because it doesn't support rendering. (1.367 on the following page)

Figure 1.367

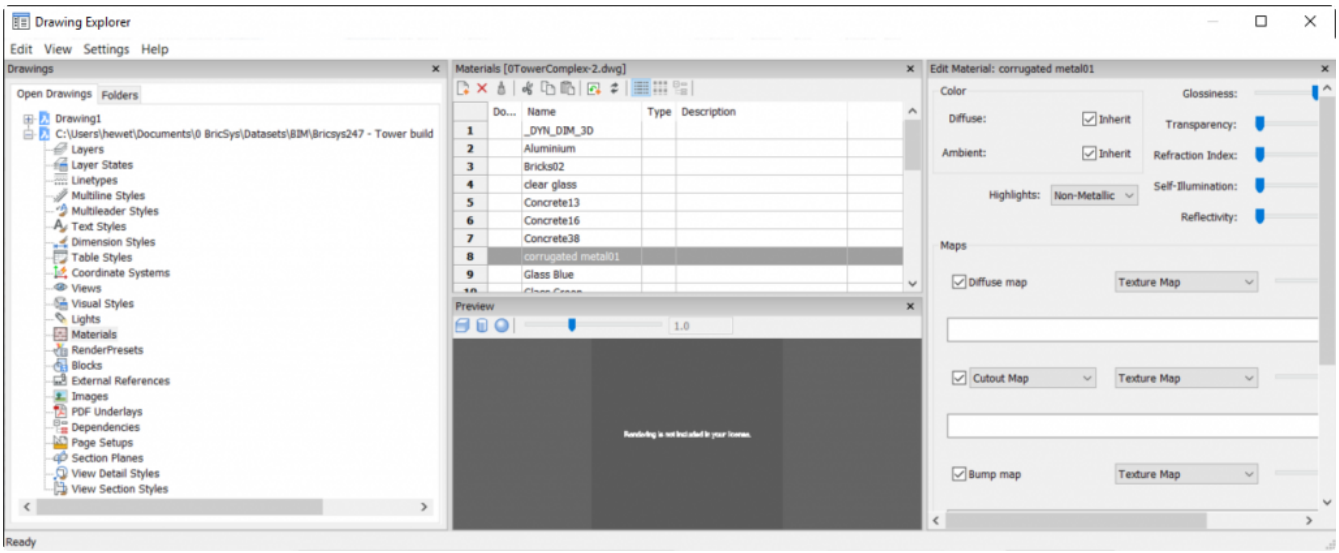

Render Presets

The Render Presets panel displays all the Render Presets in the drawing. It includes five pre-defined settings and you can easily add your own. While you can create and modify render presets in BricsCAD Classic, it doesn't support rendering. As a result, its usefulness in the Classic edition is limited. (1.368)

Figure 1.368

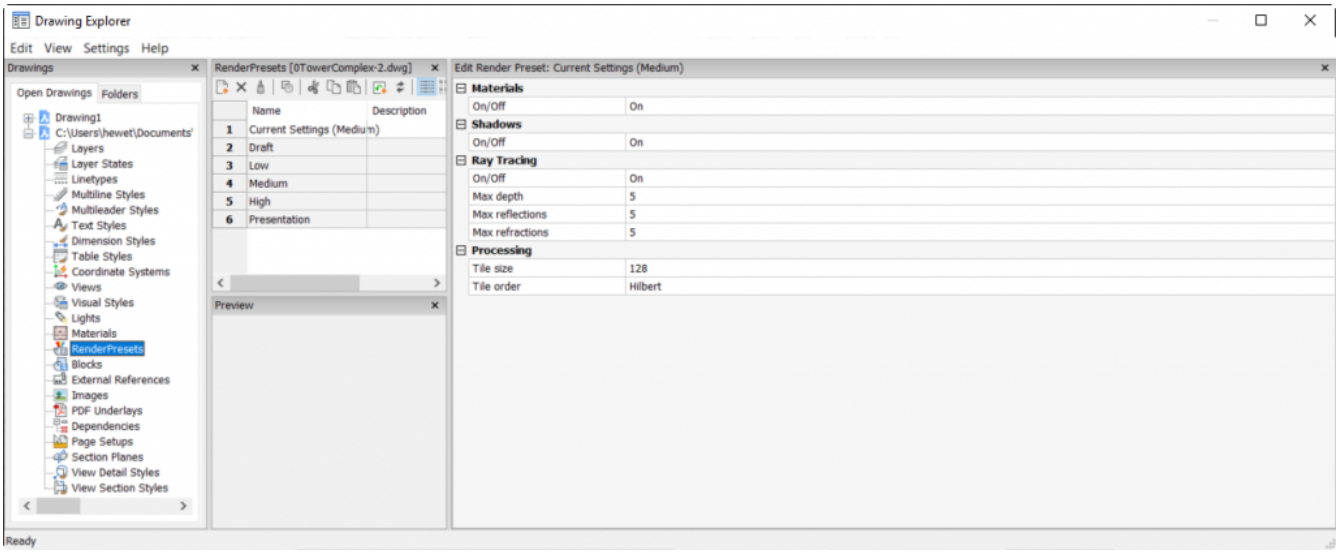

Dependencies

Dependencies in BricsCAD can best be compared to transmittal sets in AutoCAD®. In fact, if you launch the ETRANSMIT command, BricsCAD opens Drawing Explorer with the Dependencies panel displayed. There you can view all the dependent files including xrefs, images, fonts and more. Select which files to include in the transmittal set and then save them to a zip file or folder. You can also upload them to Bricsys 24/7 cloud storage. (1.369 on the facing page)

Figure 1.369

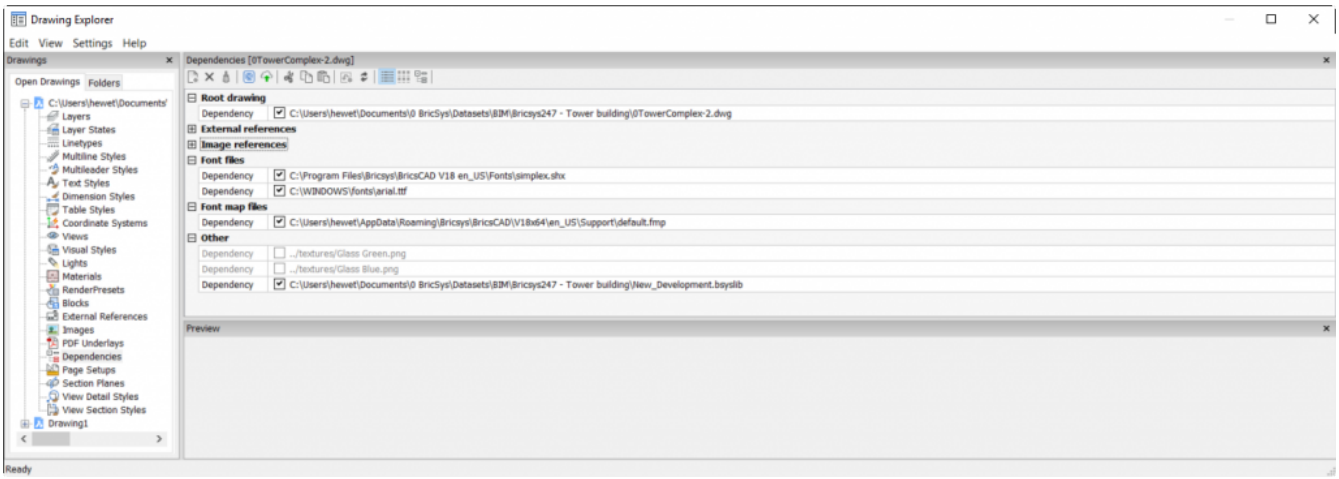

Page Setups

The Page Setups panel displays all the page setups in the drawing. If you choose the option to add a new page setup, it displays the Page Setup dialog box with its familiar controls. You can also select and edit any existing page setups. (1.370)

Figure 1.370

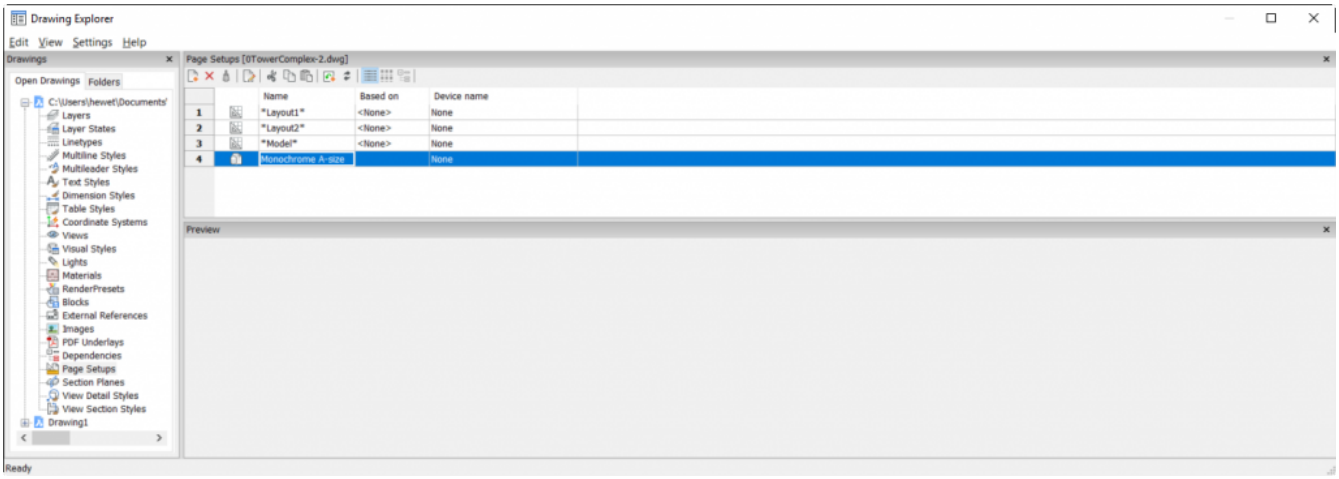

Section Planes

The Section Planes panel displays all the section planes in the drawing. If you choose the option to add a new section plane, it launches the SECTIONPLANE command where you can select a method, such as Orthographic, to define the new section plane. Easily view and modify properties of a section plane in the Edit Section Plane Settings panel. (1.371 on the following page)

Figure 1.371

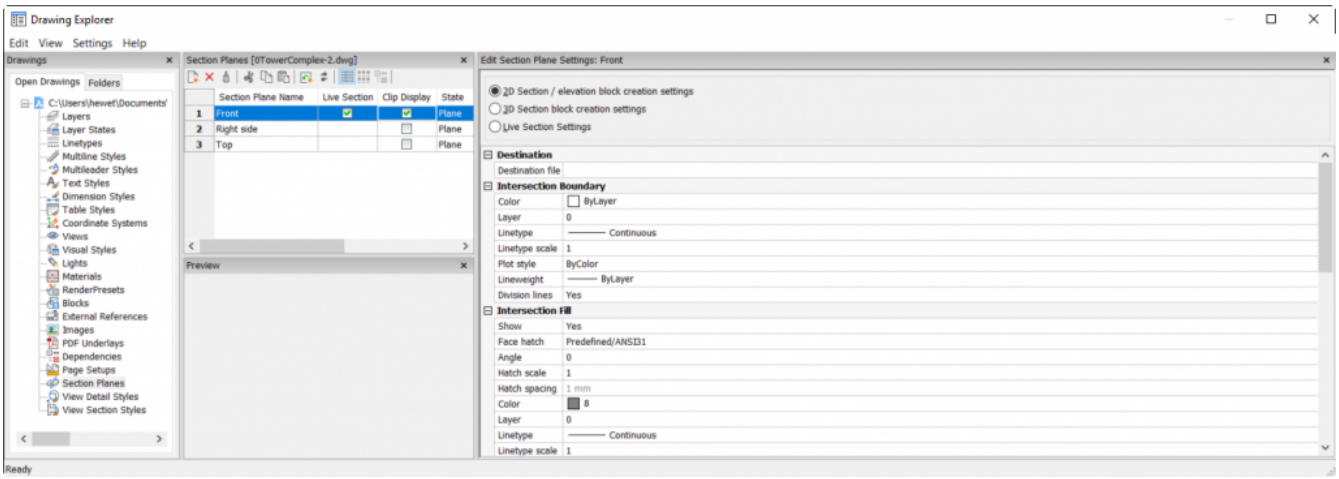

View Detail Styles

The View Detail Styles panel displays all the view detail styles in the drawing. Easily view and modify properties of a selected view detail style in the Edit View Detail Style panel. (1.372)

Figure 1.372

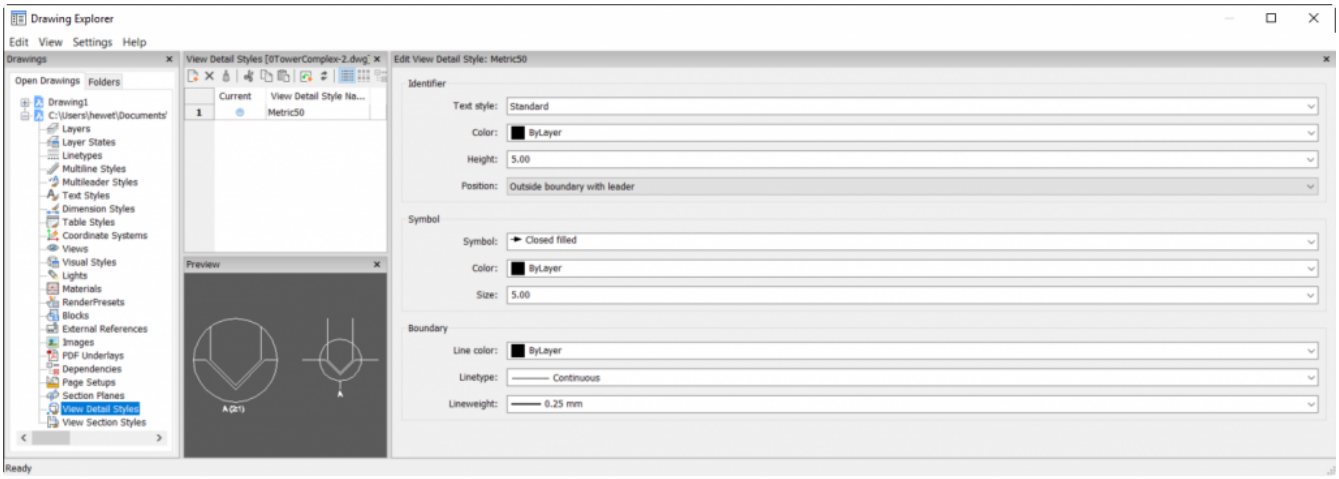

View Section Styles

The View Section Styles panel displays all the view section styles in the drawing. Easily view and modify properties of a selected view section style in the Edit View Section Style panel. (1.373 on the facing page)

Figure 1.373

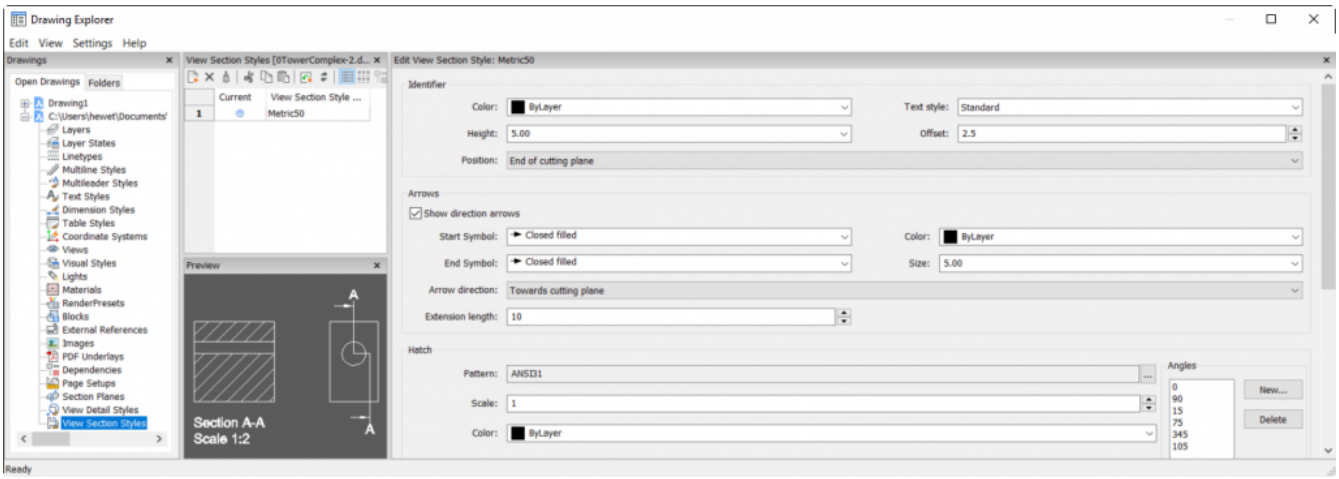

Drawing Content

In addition to being able to select and modify each of the content types in Drawing Explorer, you can select the drawing itself. Doing so displays the number of occurrences of each type of content in the drawing. If you double-click on one of the items in the Details panel, that drawing content is displayed. (1.374 on the next page)

Figure 1.374

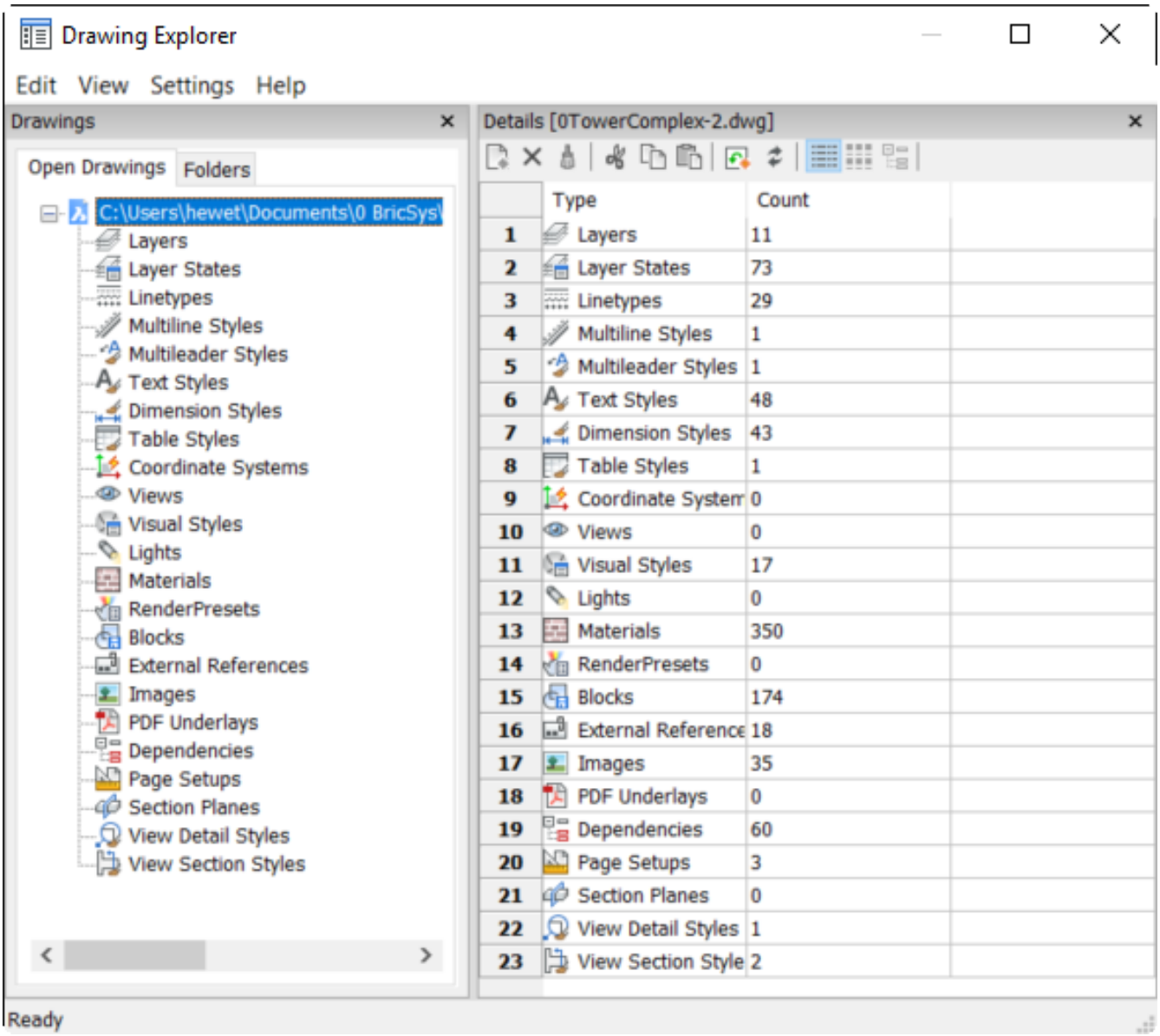

Menus

Drawing Explorer includes four menus: Edit, View, Settings and Help. Many of the options in these menus are also available from the tools and right-click menus in the panels. Others are only available from these menus.

Edit The tools in the Edit menu can vary depending which type of content you select. These tools are also available in the various panels. (1.375 on the facing page)

Figure 1.375

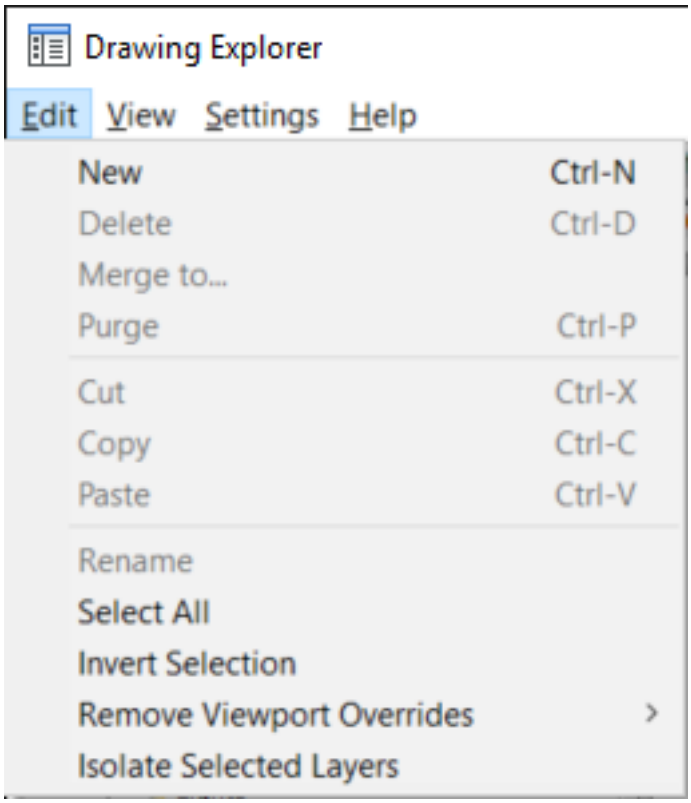

View The View menu enables you to control which panels display for each type of content. You can also specify if you want to display the content details, icons, or tree view. The Regen tools allow you to specify, for each type of content, whether you want the drawing area to regen each time you make a change to that content or if you want to manually regenerate. Hide xref symbols is relevant for content, such as layers or text styles, that may be listed as part of an xref. If you choose to hide xref symbols, the reference content does not display in the list. Most of the tools in the View menu are available for all the content types. However, a few tools are added for specific content. For example, the last two options in the following View menu are only available for Layers. (1.376 on the next page)

Figure 1.376

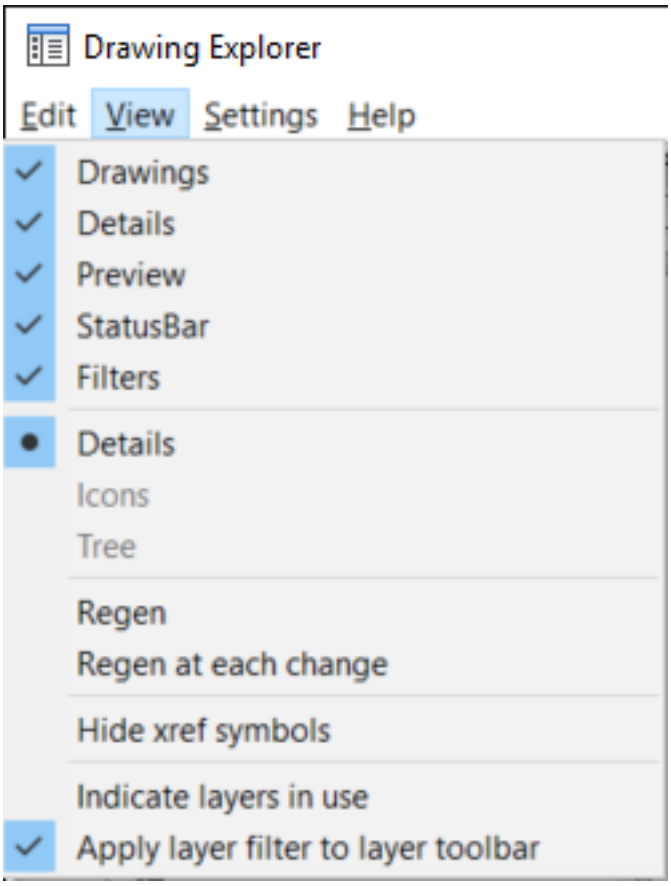

Settings The Settings menu has only two tools. The first one enables you to restore the layout of the selected content type back to the default settings. The reset will not affect other content types. The Options tool displays a dialog box that controls how blocks are inserted using Drawing Explorer. (1.377 on the facing page)

Figure 1.377

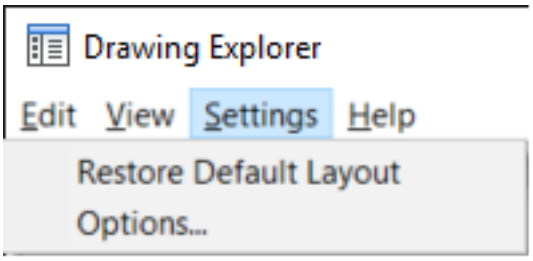

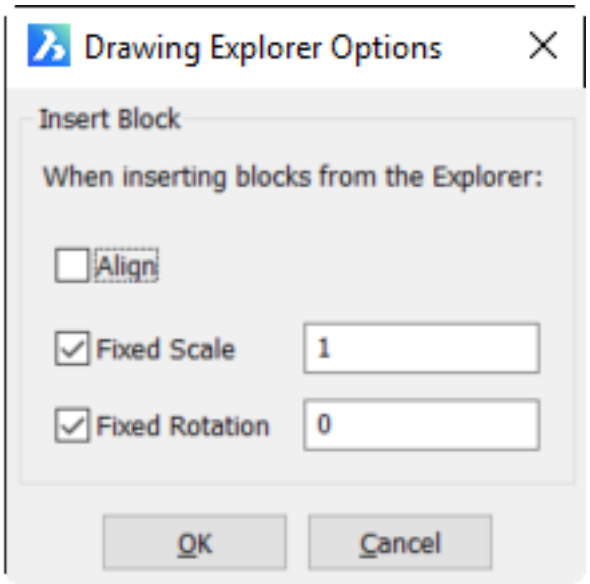

Help The Help tool opens the BricsCAD Help window with the Explorer help content displayed. BricsCAD Help is also available online! (1.378)

Figure 1.378

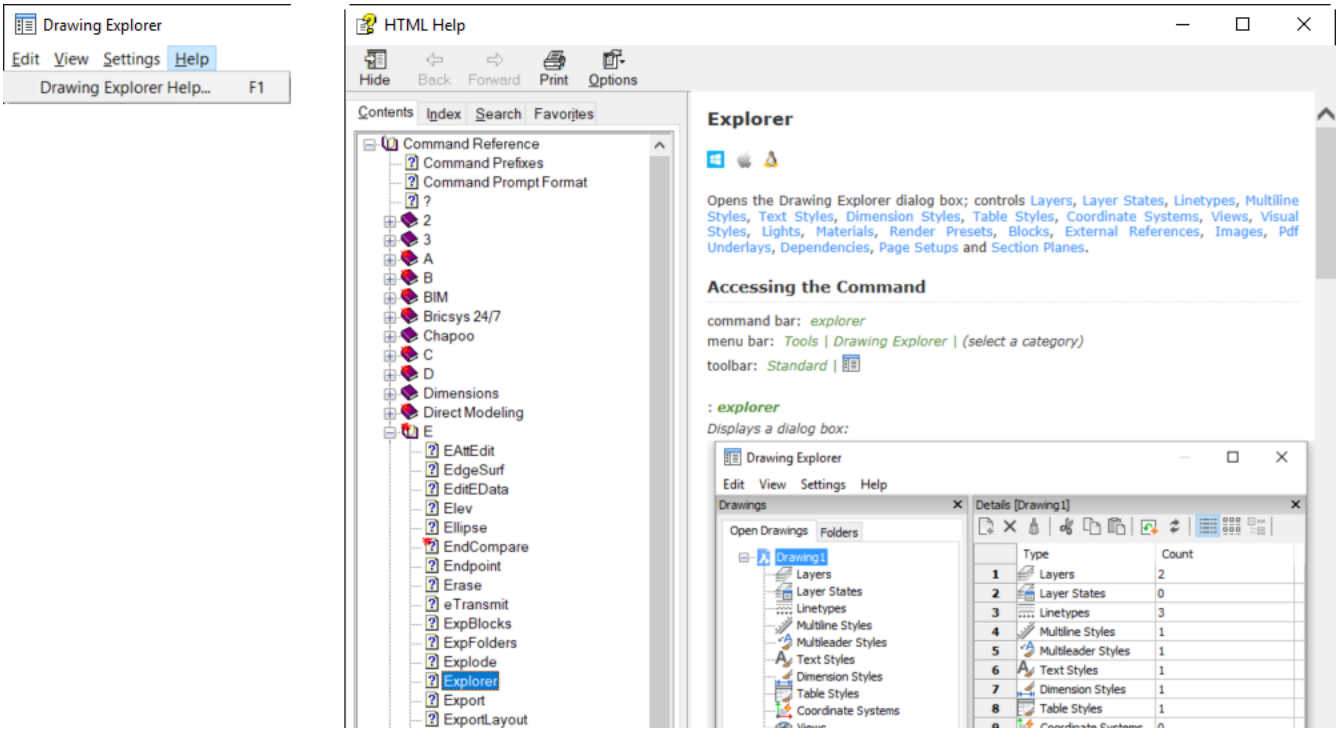

Column Controls

You can control the display of the columns for any named content by right-clicking on a column header or row number. Turn columns on or off individually or choose the option to Show all columns. You can drag and drop columns to rearrange them and easily restore them to their default positions. (1.379 on the following page)

Figure 1.379

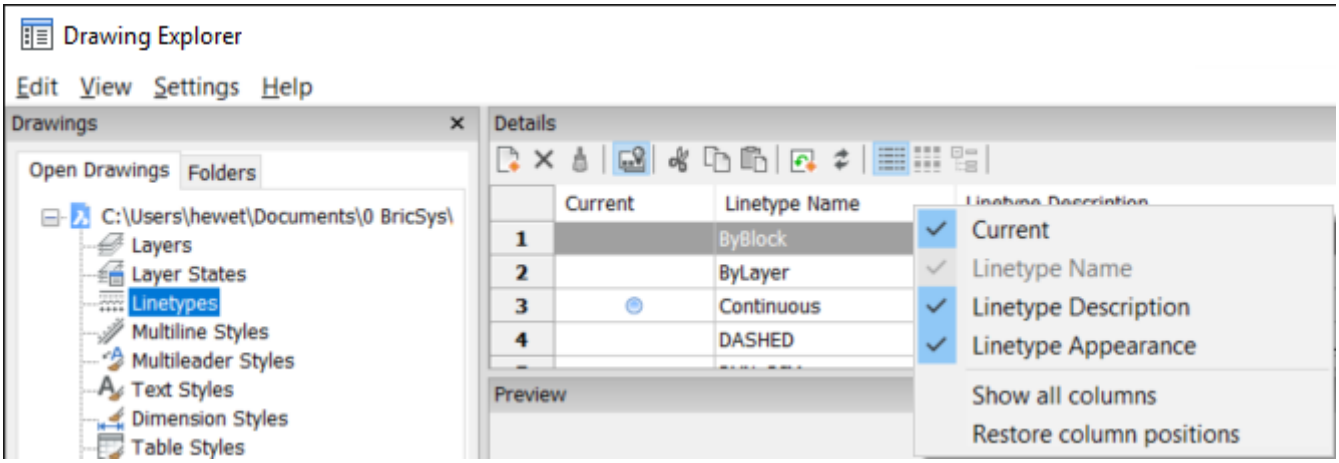

Open Drawings

Until now, we've focused on the named content of a single drawing. However, the Open Drawings tab in Drawing Explorer, lists all the open drawings enabling you to access named content from any of them. You can easily drag and drop or copy and paste named content from one open drawing to another! While drag and drop works for most of the content, it doesn't work for all. If drag and drop doesn't work for you, try copy and paste from the Edit or right-click menus. (1.380)

Figure 1.380

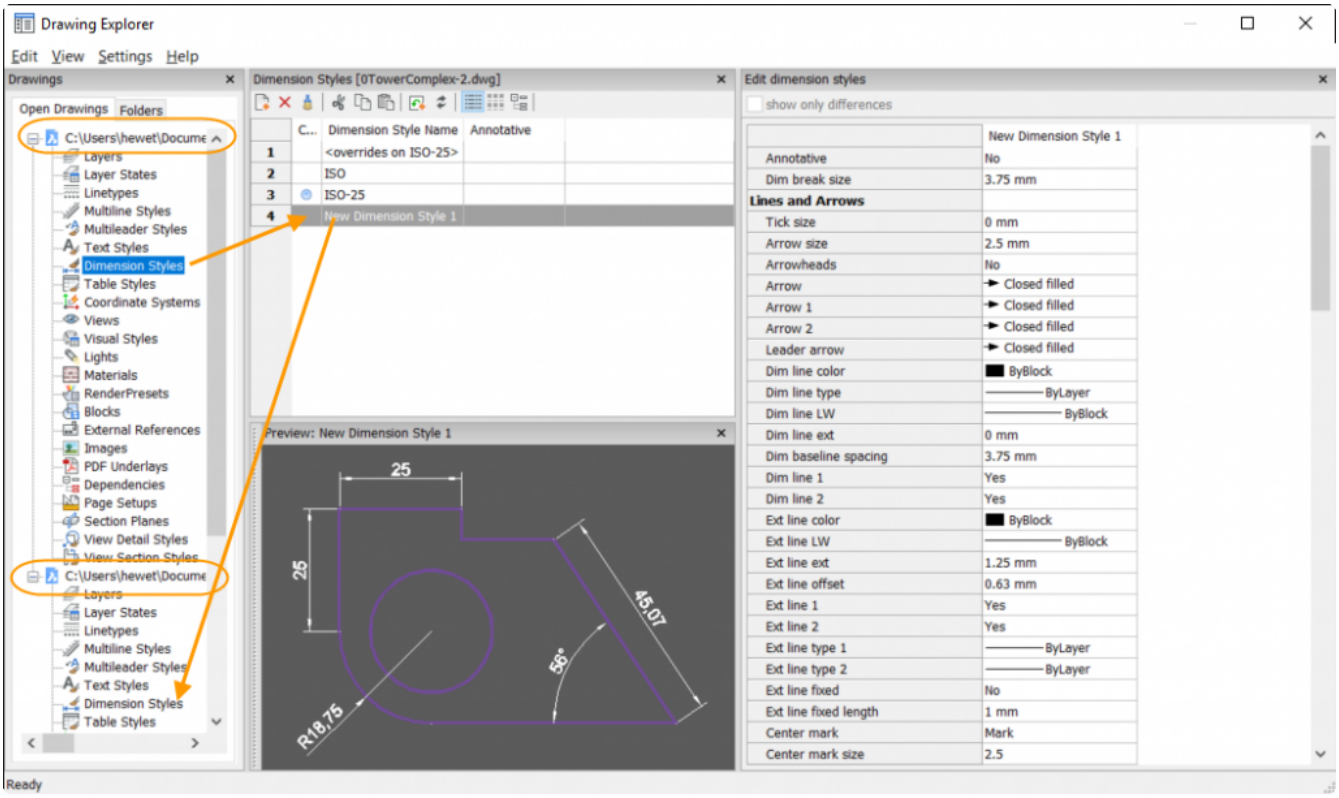

Folders

The Folders tab, to the right of the Open Drawings tab, enables you to access drawings from local folders and even from Bricsys 24/7.

Local Folders Add local folders to Drawing Explorer for easy access to named drawing content even if the drawings aren't open! Simply expand the drawing and select the content. Then copy it from that drawing and paste it into an open drawing. Voila! It's that easy! (1.381 on the facing page)

Figure 1.381

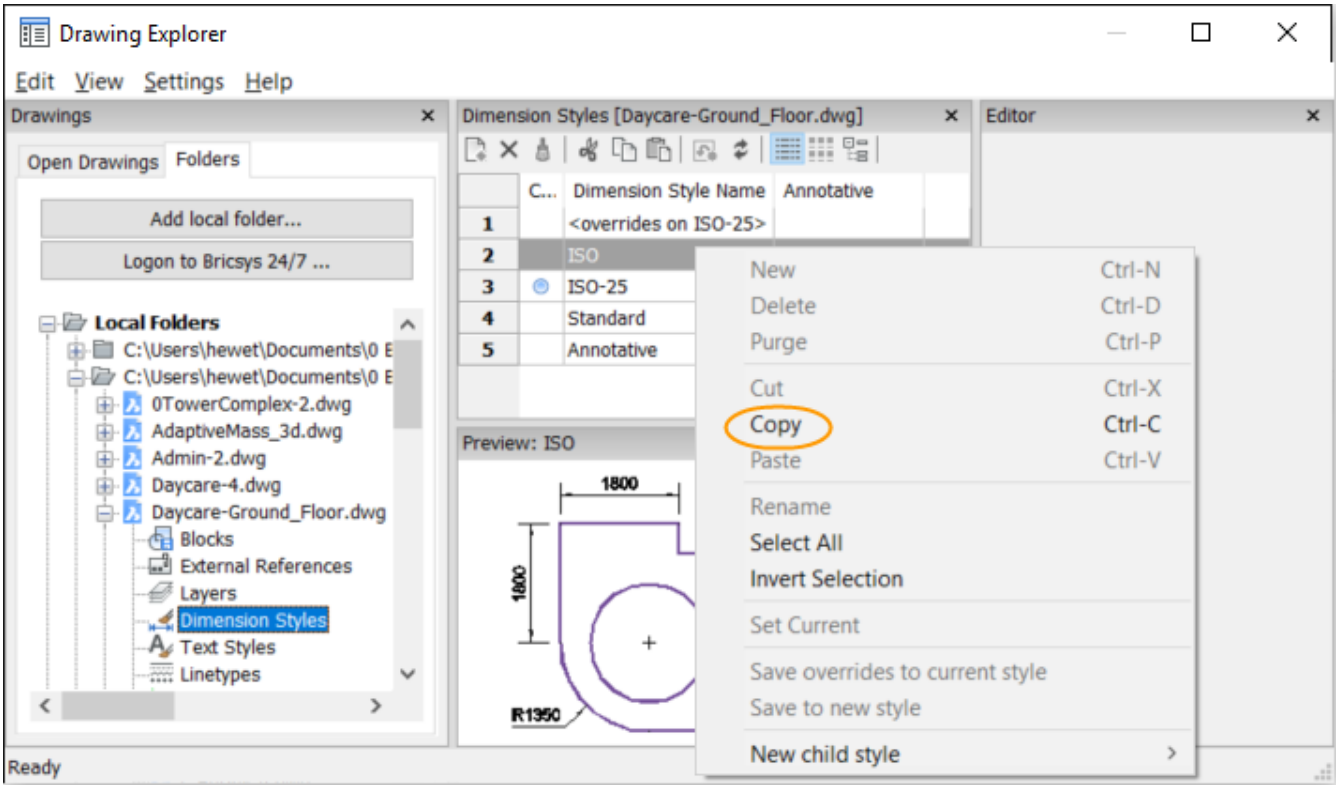

Bricsys 24/7 Bricsys 24/7 offers secure and simple document management. You can Access your documents from anywhere and on any device. Share them with your global teams for secure project collaboration. And, the best part is that you access the drawings you store on Bricsys 24/7 directly from BricsCAD! From the Folders tab in Drawing Explorer, choose the option to Logon to Bricsys 24/7. If you don't yet have an account, choose Sign up to start your free trial. (1.382 on the next page)

Figure 1.382

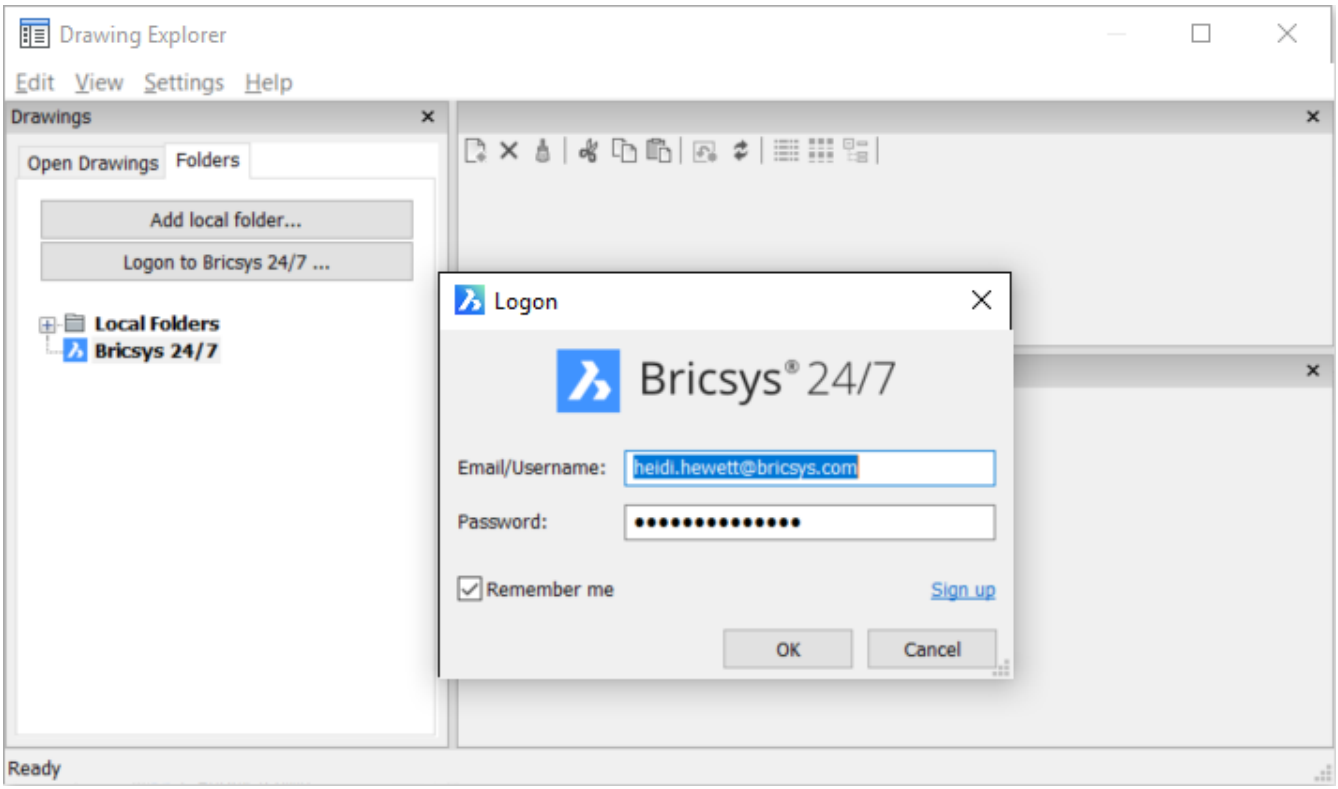
Drawing Explorer
Edit View Settings Help
Drawings
Open Drawings
Folders
Add local folder...
Logon to Bricsys 24/7 ...
Local Folders
Bricsys 24/7
Logon
Bricsys® 24/7
Email/Username:
heidi.hewett@bricsys.com
Password:
Remember me
Sign up
OK
Cancel
Ready

1.12.4 Drawing Properties

Command: DWGPROPS (6.10.46) The **Dwgprops** command opens the **Drawing Properties** dialog box, showing the general information and user defined properties stored with a drawing. Drawing properties include: general information, summary, statistics and user defined custom properties. Drawing properties can be referenced in a field (1.21.23) in multiline text entities or tables.

To open the Drawing Properties dialog

Do one of the following:

- Choose **Drawing Properties...** in the **File** menu.
- Type **dwgprops** in the command bar and press Enter.

(1.383)

Figure 1.383

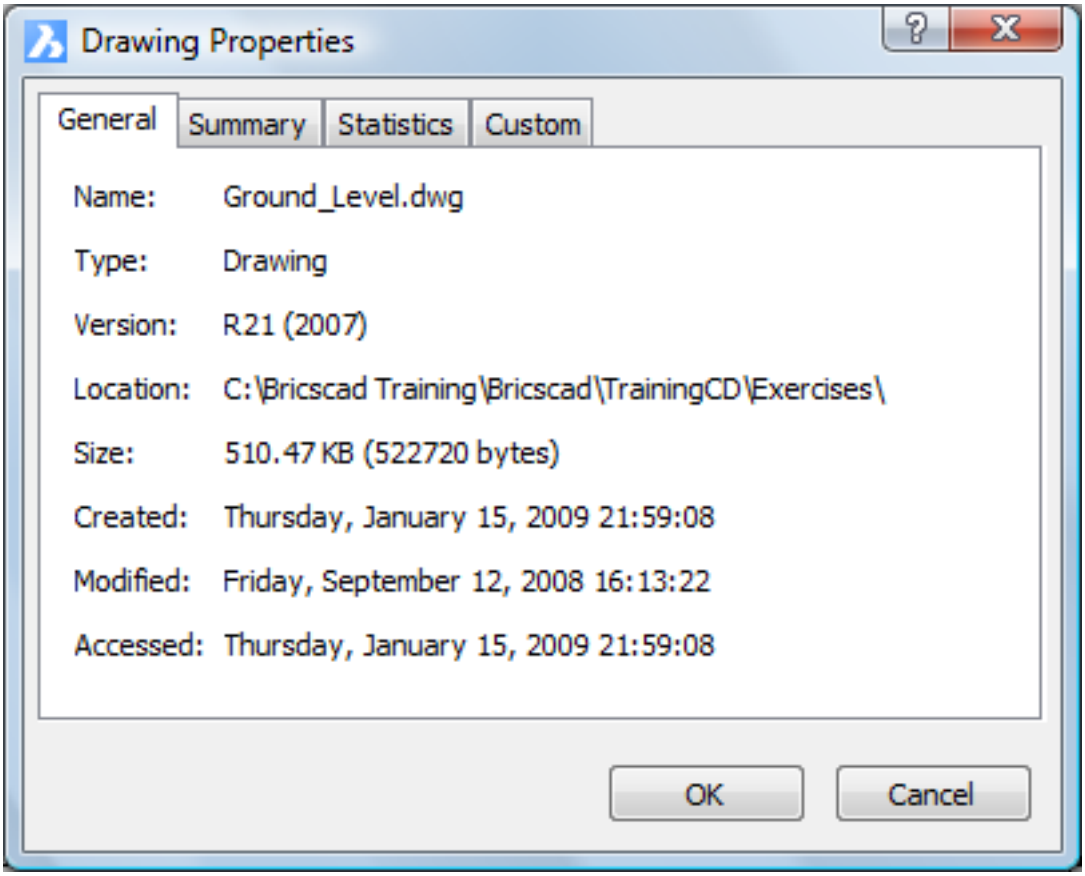

Defining default properties

1. Open the Drawing Properties (1.12.4) dialog.
2. Open the **Summary** tab page. (1.384 on the next page)
3. Fill out the property fields
4. Click the **OK** button.

Figure 1.384

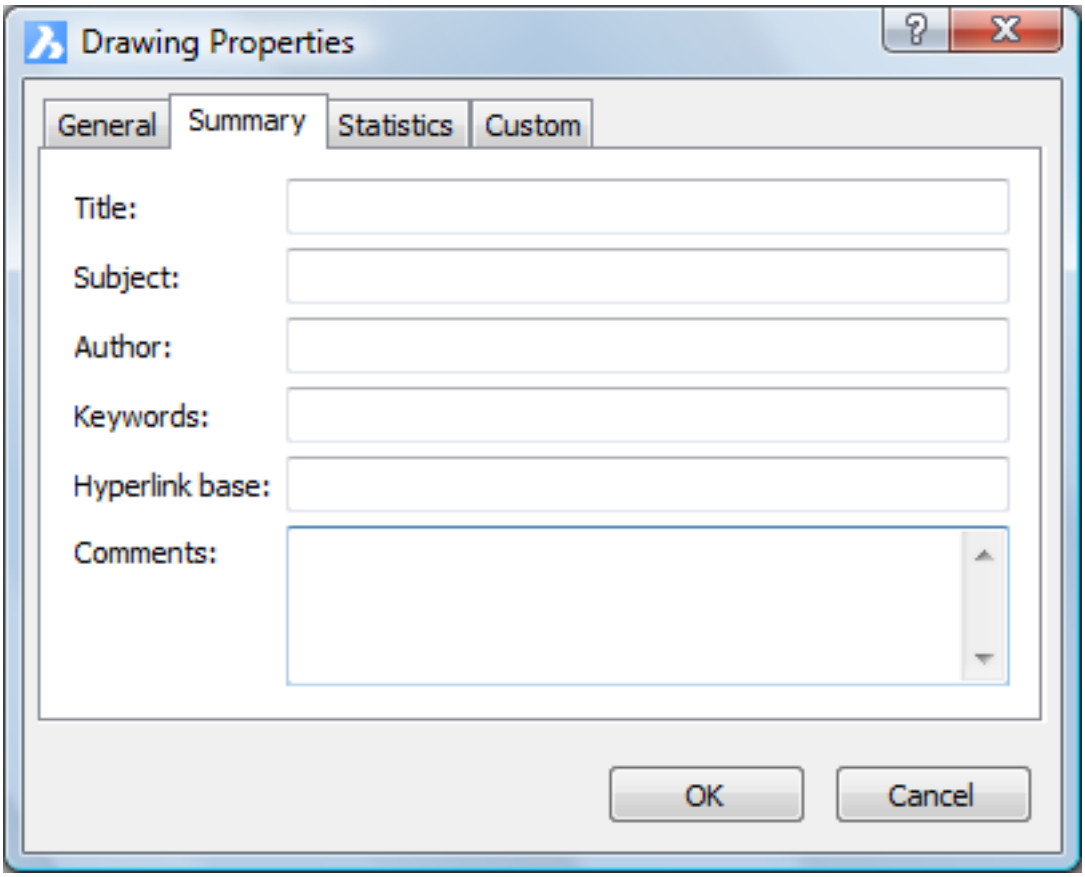

Adding custom properties

1. Open the Drawing Properties (1.12.4) dialog.
2. Open the **Custom** tab page. (1.385 on the facing page)
3. Click the **Add** button. The **Custom Property** dialog displays. (1.386 on the next page)
4. Type a name in the **Name** field. The custom property name is listed under **Document** in the Field dialog.
5. Type a value in the **Value** field. The value displays in multiline texts (1.21.18) where the custom property is inserted as a field.

Figure 1.385

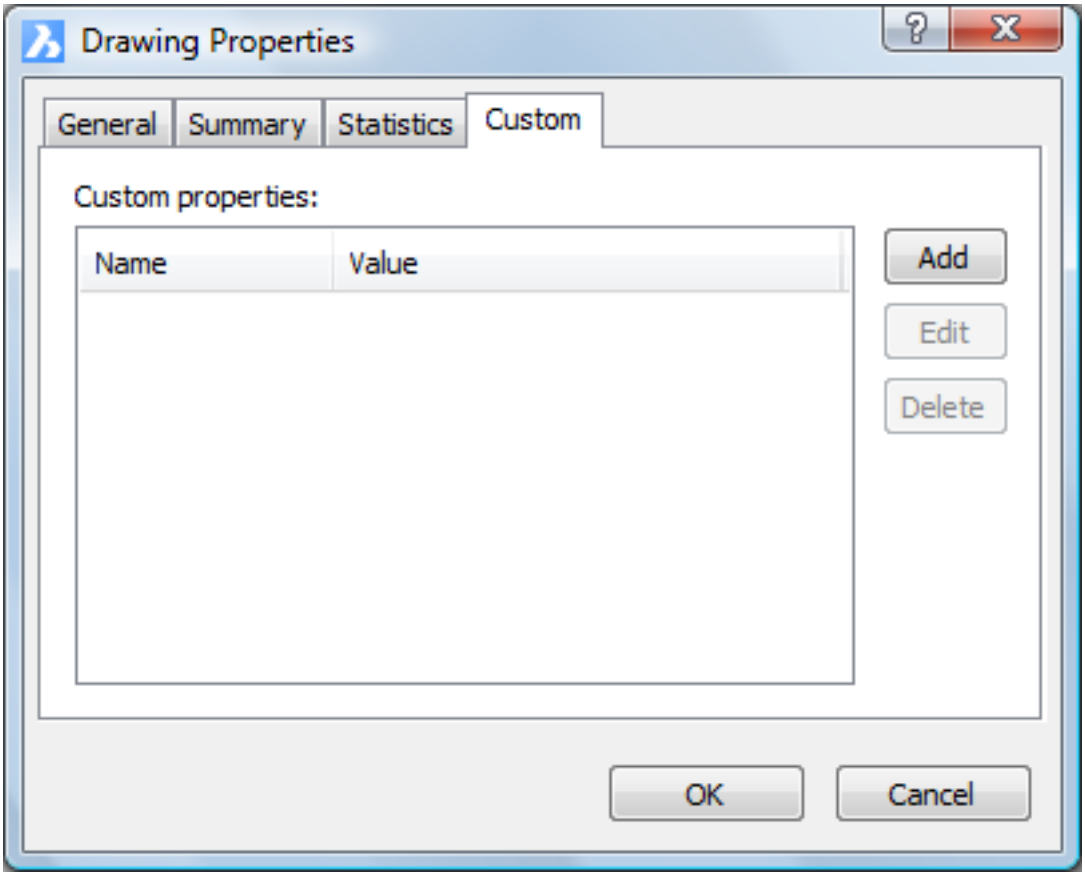

Figure 1.386

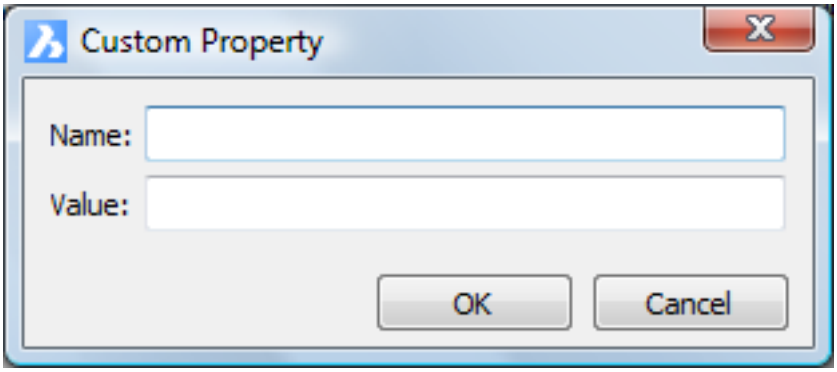

1.12.5 Drawing Security Options

Command : SECURITYOPTIONS (6.27.15) The **Securityoptions** command allows to protect your drawings with a password. Password protected drawings cannot be opened without entering the password first.

To set the password

Do one of the following:

- Choose **Security Options...** in the **File | Drawing Utilities** menu.
- Type **securityoptions** in the command bar, then press Enter.

1. The **Security options** dialog opens:
   (1.387)

Figure 1.387

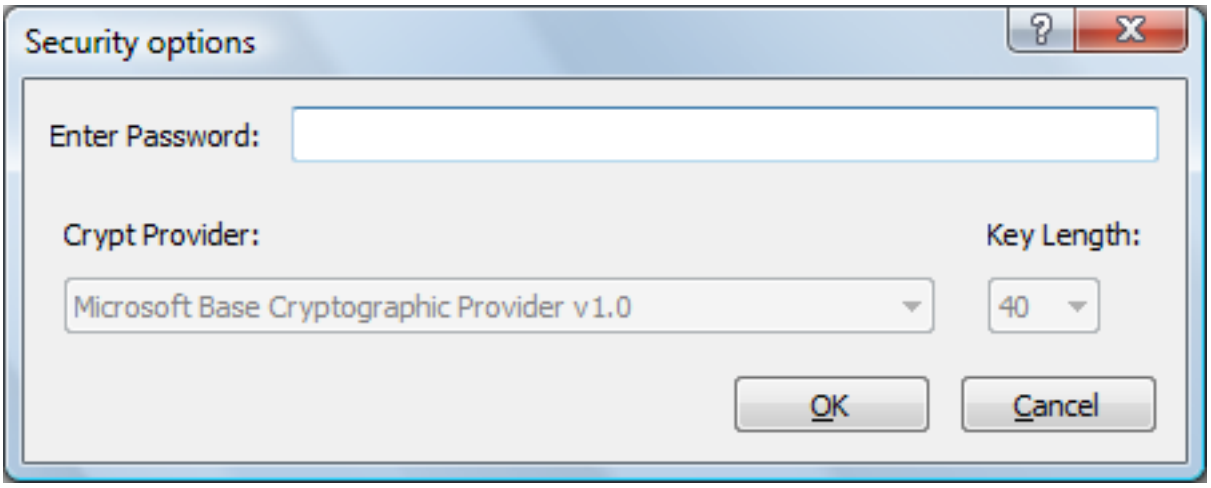

2. Type the password in the **Enter Password** field.
3. Choose a crypt provider from the **Crypt Provider** list.
   (1.388)

Figure 1.388

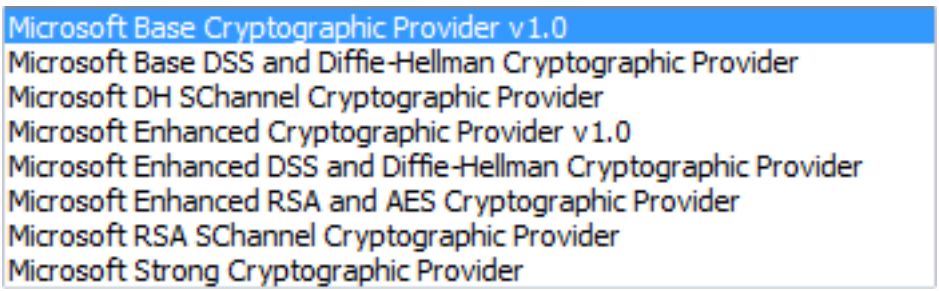

4. Set the **Key Length** to **40**, **48** or **56**.
5. Click the **OK** button or press Enter. The **Security options** dialog closes. The Password dialog opens.
6. Type the password in the **Confirm Password** field.
7. Click the **OK** button or press Enter. The password is defined.

To remove the password

1. Type **securityoptions** in the command bar, then press Enter. The **Security options** dialog opens.
2. Empty the **Enter Password** field.

Figure 1.389

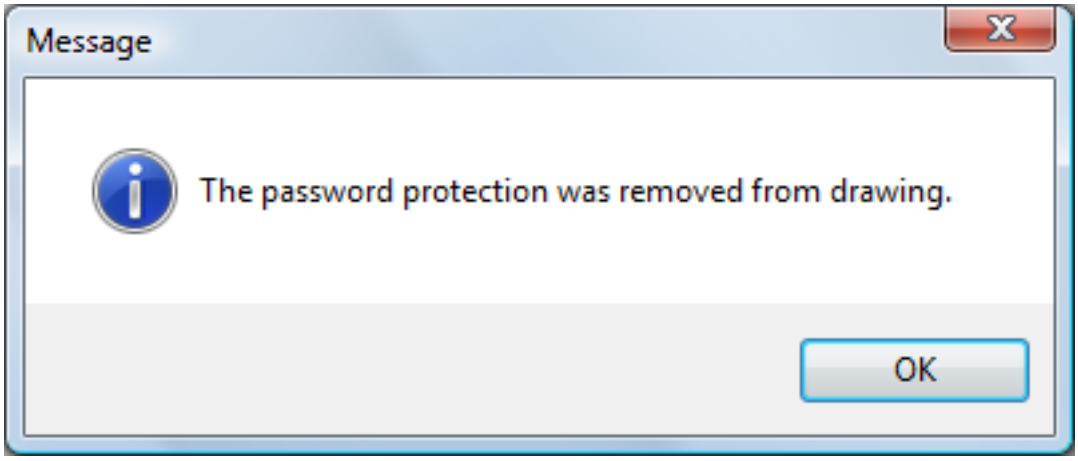

3. Click the **OK** button or press Enter. A message box displays to confirm that the password is removed. (1.389)

4. Click the **OK** button or press Enter to close the message box.

1.12.6 Opening and saving drawings

Commands: OPEN (6.23.8), SAVE (6.27.1), SAVEAS (6.27.3), SAVEALL (6.27.2), SAVEFILEFOLDER (6.27.5) The way BricsCAD opens and saves drawings is controlled through a series of system variables and user preferences. In the table below the SYSTEM VARIABLES are fully capitalized.

Name	Title	Description
ShowFullPathInTitle	Display full path in title	Controls wether the full path of a drawing displays in the title bar, or the file name only.
DrawingPath	Drawings path	Specifies an additional folder in the file dialog for the Open (6.23.8) and SaveAs (6.27.3) commands. On the Windows platform: the fifth folder in the **Open File** dialog's **Places** bar.
PlacesBarFolder1 - 4	First, Second, Third and Fourth folder	Sets the folders 1 through 4 in the **Places** bar of the non-standard **Open File** dialog (Windows platform only). Values between 0 and 5 are accepted: 0=Desktop, 1=My Computer, 2= My Documents, 3= Favorites, 4=Network, 5=My Recent Documents. Tip: Place shortcuts to your favorite drawing folders on your desktop or in your Favorites folder. (1.392 on page 401)
THUMBSIZE	Thumbnail preview image size	Range is 0 - 8; Default = 1 0 (64 x 64) 1 (128 x 128) 2 (256 x 256) 3 (512 x 512) 4 (1024 x 1024) 5 (1440 x 1440) 6 (1600 x 1600) 7 (1920 x 1920) 8 (2560 x 2560)
INDEXCTL	Index Control	Determines whether layer and/or spatial indexes are created and saved. The layer index lists all entities in the drawing and what layer they are on. The spatial index stores the location of all the entities in 3D space. The indexes are used to load Xrefs if demand loading is enabled. If a layer index exists, entities on layers which are Off or Frozen are not loaded. If a spatial index exists, entities in clipped Xrefs which are outside the clipping boundary are not loaded. The demand loading of Xrefs is controlled through the XLOADCTL system variable). Creating indexes slows down the saving of a drawing, but increases the speed of Xrefs. Therefore create indexes only for drawings that will be used as an external reference. 0 = No indexes 1 = Layer index only 2 = Spatial index only 3 = Layer index and spatial index.

XLOADCTL	Xref load control	Controls demand loading of entities in external references. If demand loading is turned on you will experience a performance increase: • When clipping external references which are saved with a spatial index (INDEXCTL = 2 or 3), entities in the external reference within the clipped area are loaded only. If the clipping area is modified, more or less entities are loaded from the reference drawing. • When freezing layers in external references which are saved with a layer index (INDEXCTL = 1 or 3), entities in the external reference on thawed layers are loaded only. If xref-dependent layers are thawed more entities are loaded. 0: Demand loading is OFF - The entire external reference is loaded. 1: Demand loading is ON - Referenced drawings are kept open and locked. Other users can open such drawings only as read-only. 2: Demand loading is ON - Temporary copies of referenced drawings are kept open and locked. Other users can open and modify the referenced drawings.
ISAVEBAK	Incremental save backup	Controls the creation of a backup file (BAK). Improves the speed of incremental saves if switched off, especially for large drawings. Please notice that in some cases (i.e. a power failure during a save), it might be possible drawing data are lost.
ISAVEPERCENT	Save percent	This system variable controls how often BricsCAD performs a full save. A full save reorganizes all the data in the drawing database and creates a compact file. A partial save stores all changes a the end of the drawing data base. A full save takes longer to be executed than a partial save. If ISAVEPERCENT = 0, each save is a full save. The higher the value of ISAVEPERCENT, the longer the time between two full saves.
NFILELIST	Recent File List	Specifies the number of files shown in the **Recent Files** flyout of the **File** menu. Values between 0 and 20 are accepted. Default =10.

PROXYGRAPHICS	Proxy graphics	Determines whether images of proxy entities(1) are saved in the drawing. If switched off, a bounding box displays instead.
PROXYNOTICE	Proxy notice	Displays a notice when you open a drawing containing proxy entities(1) created by an application that is not present.
PROXYSHOW	Proxy show	Controls how proxy entities(1) display in a drawing. 0 = Not displayed 1 = Graphic images 2 = Bounding box.
PROXYWEBSEARCH	Proxy web search	Determines whether BricsCAD checks for object enablers: 0 = Never 1 = If a live Internet connection is present.
SaveFormat	Save format	Sets the default dwg version to save a drawing.
SAVEFILEPATH	Save file path	Specifies the path and folder where automatic saves and temporary files are stored. The SaveFileFolder (6.27.5) command opens the SAVEFILEPATH location in the system file browser.
SAVETIME	Save time interval	Sets the interval in minutes for automatic saves. If set to zero, automatic saves are turned off. Automatic saves are created with a **.SV$** extension in the folder defined by the SAVEFILEPATH system variable.
WorspaceSecurity	Enable macros	Defines whether macros are enabled when loading a VBA-project.
AutosaveChecksOnlyFirstbitDBMOD	Ignore all but first bit of DBMOD(2) for autosave	If this user preference is switched on, no autosave file will be created for files that are viewed only.
CloseChecksOnlyFirstBitDBMOD	Ignore all but first bit of DBMOD(2) for close	If this user preference is switched on, you can view a file, then close it without getting a request to save the file.

(1) Proxy entities are custom entities which are created by an add-on application. If the add-on is currently not loaded or not installed, such entities cannot be displayed properly. (2) DBMOD: Stores the status of the drawing modification as a bit-code as the sum of the following values: 1 = Object database modified, 4 = Database variable modified, 8 = Window modified, 16 = View modified, 32 = Field modified.

Using the Drag-and-Drop option menu

Select a file in a **Windows Explorer** dialog, then hold down the right mouse button and drag the file onto the drawing area of the BricsCAD application window. A context menu displays When a drawing file is selected: (1.390 on the facing page) When another file type is selected: (1.391 on the next page) Do one of the following: Choose **Default by File Extension** to

- open a drawing file (*.DWG, *.DXF or *.DWT)
- attach a PDF
- attach a raster image file
- insert a file as an OLE object (e.g. an Excel spreadsheet)

Choose **Insert Here** to:

- insert a drawing file (*.DWG, *.DXF or *.DWT) as a block in the current drawing.
- attach a PDF
- attach a raster image file
- insert the file as an OLE object

Figure 1.390

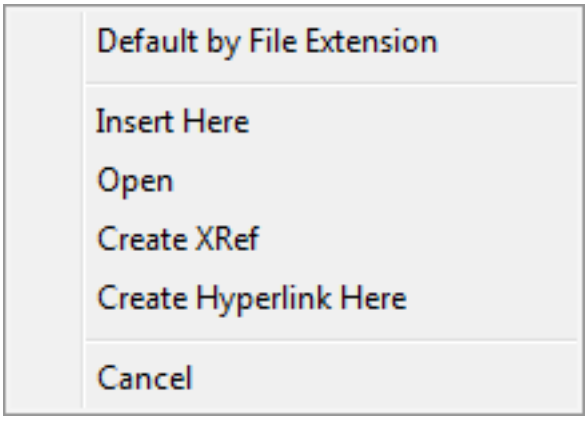

Figure 1.391

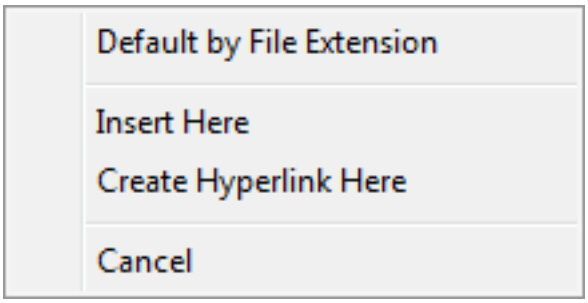

Choose **Open** to open a drawing file (*.DWG, *.DXF or *.DWT). Choose **Create Xref** to attach a drawing file (*.DWG, *.DXF or *.DWT) as an external reference to the current drawing. Choose **Create Hyperlink Here** to create an hyperlink to the selected file.

NOTE	When multiple files are selected, the files are processed one after the other.

Figure 1.392

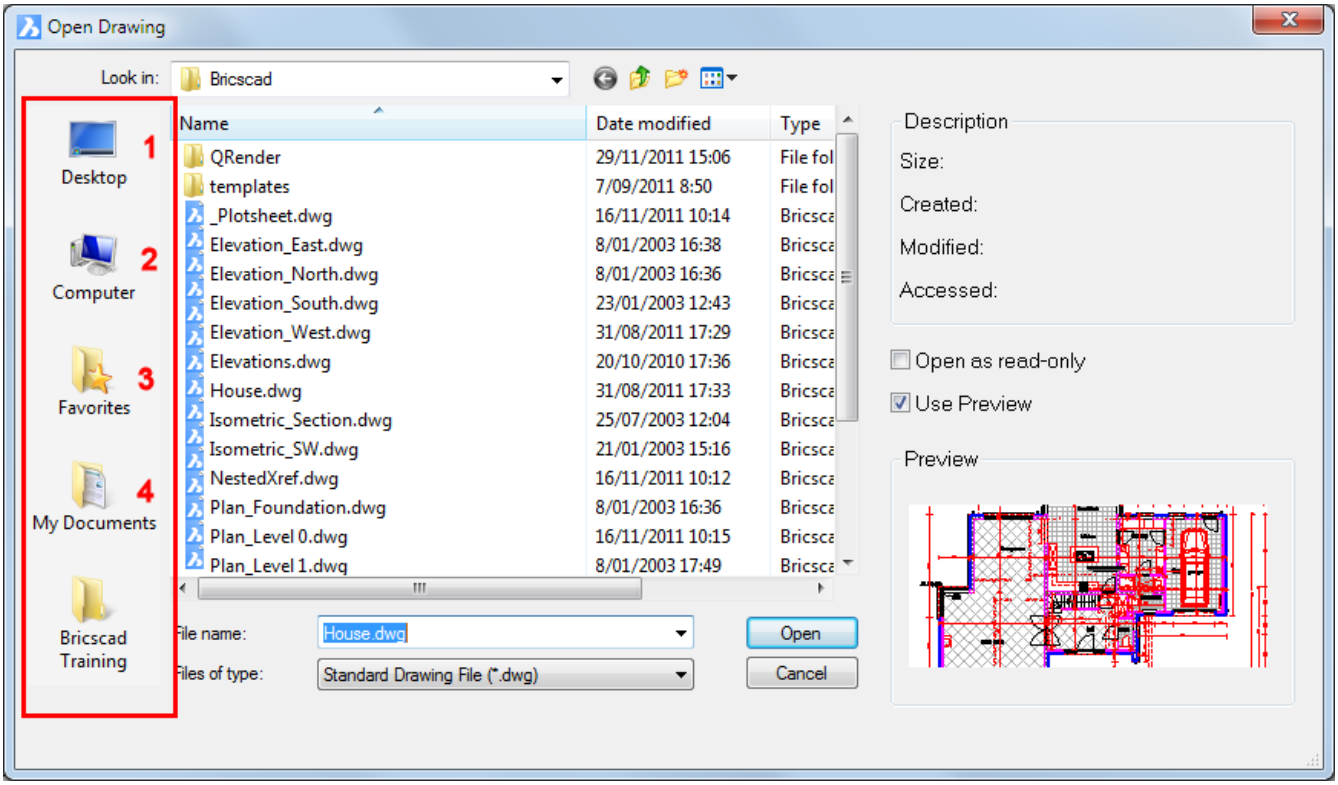

1.12.7 Getting drawing information

You can retrieve two types of information from a drawing:

- General information about the drawing.
- Information about the entities in the drawing

General drawing information

Commands : DWGPROPS (6.10.46), SETVAR (6.27.26), STATUS (6.27.48), TIME (6.29.15) The **Dwgprops** command opens the Drawing Properties (1.12.4) dialog box, showing the general information and user defined properties stored with a drawing. The **Setvar** command displays or changes the values of system variables (short for "set variables"). The **Status** command reports the status of the drawing: drawing name, the status of the most important system variables and the total number of entities in the drawing. The **Time** command reports on time in the drawing: current time, creation time, last update, total editing time and user elapsed time.

Information about entities

Commands : STATUS (6.27.48), AREA (6.4.19), MASSPROP (6.21.4), ID (6.17.1), LIST (6.20.34) The **Status** command reports the total number of entities in the drawing. Using Quick Select (1.24.7) you can see the number of entities for each category. The **Area** command finds the area and perimeter (or length) of 2D entities. The **Massprop** command reports the area, perimeter, and other mathematical properties of 3D solids and 2D regions (short for "mass properties"). The **ID** command reports the x,y,z coordinates of picked points. The **List** command lists the properties of selected entities.

1.12.8 Comparing Drawings

Commands: DWGCOMPARE (6.10.45), ENDCOMPARE (6.13.6), KEEPME (6.19.1) The **DwgCompare** command compares a selected drawing with the current drawing during a comparison session. The **EndCompare** command concludes a comparison session. The **KeepMe** command allows to merge the compared drawings visually.

Comparison system variables

Name	Title	Description
CMPCLRMISS	Compare missing entities display color	Sets the color for displaying entities which are missing in the other drawing. The default color is Red .
CMPCLRMOD1	Compare modified entites display color 1	Sets the color for displaying modified entities in the current drawing. The default color is index color 253.
CMPCLRMOD2	Compare modified entities display color 2	Sets the color for displaying modified entities in the other drawing. The default color is Yellow.
CMPCLRNEW	Compare new entities display color	Sets the color for displaying entities which are new in the other drawing. The default color is Green.
CMPDIFFLIMIT	Maximal number of output entities	Sets the limit for entities comparison. The comparison will be aborted after reaching the difference limit. Values between 1 and 10 000 000 are accepted.

Executing a comparison session

1. Launch the DWGCOMPARE (6.10.45) command. You are prompted: CMPDIFFLIMIT = 10000000. Select the file to compare with or [Limit]:
2. (option) Choose the Limit option to set a new value for entities comparison.
3. Press Enter to display **File** dialog box. (1.393 on the following page)
4. Select the drawing to be compared with the current drawing, then click the **Open** button or double click the drawing name. The differences between the two drawings display using the Compare Display Colors (**??**). The Compare toolbar displays: (1.394 on the next page)
5. To check the **Diff Type** of an entity, do one of the following:
   - If Rollover Tips (1.8.2) are active, hover over the entity: (1.395 on the following page)
   - Select the entity and check the **Diff type** field in the Properties (6.24.52) panel. (1.396 on page 405)
6. Analyze the comparison in the Structure panel.
7. Merge the compared drawings (1.12.8).
8. Click the **Endcompare** tool button ( ) on the **Compare** toolbar to conclude the comparison session.

Figure 1.393

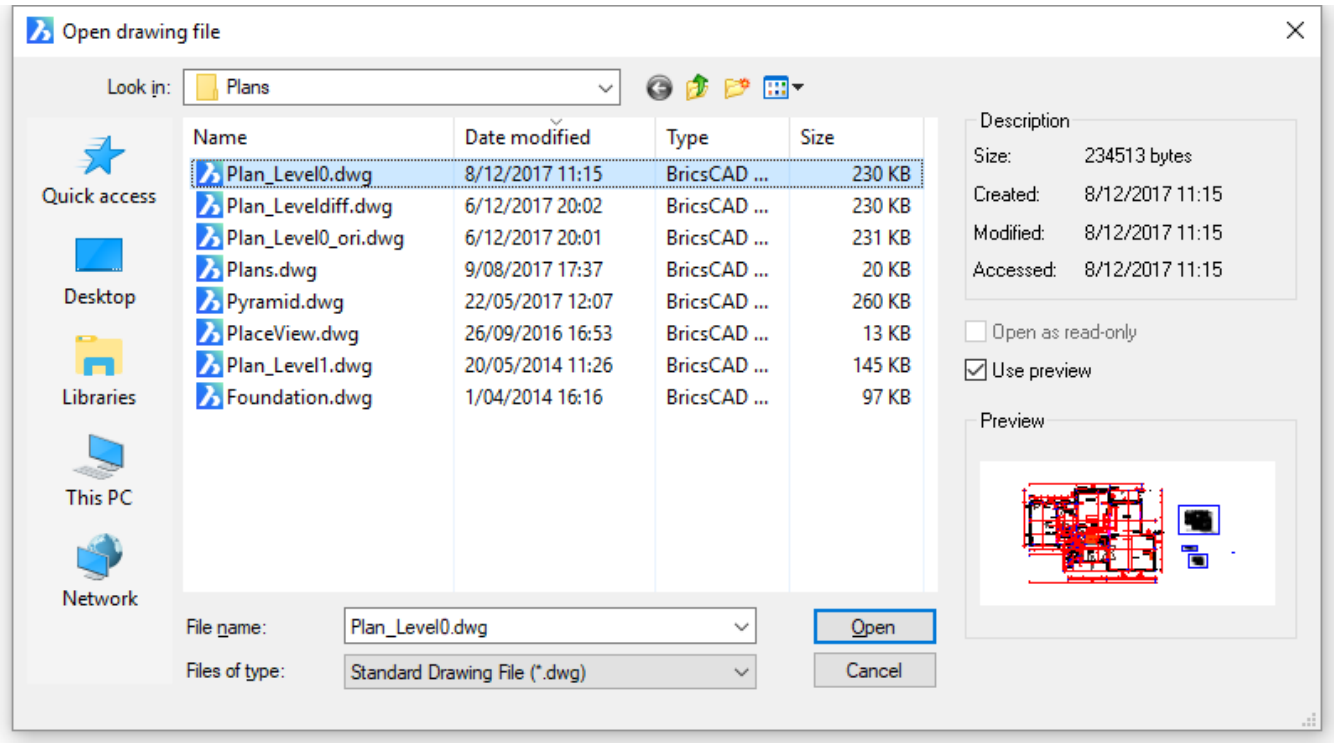

Figure 1.394

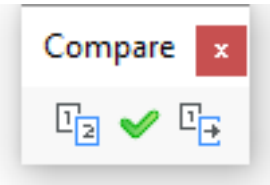

Figure 1.395

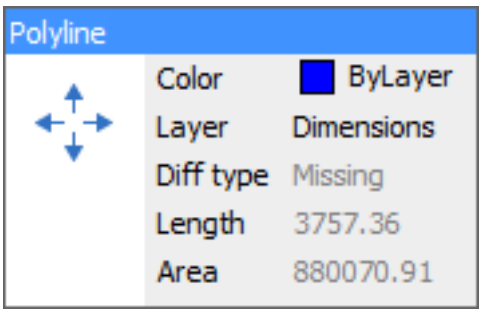

Figure 1.396

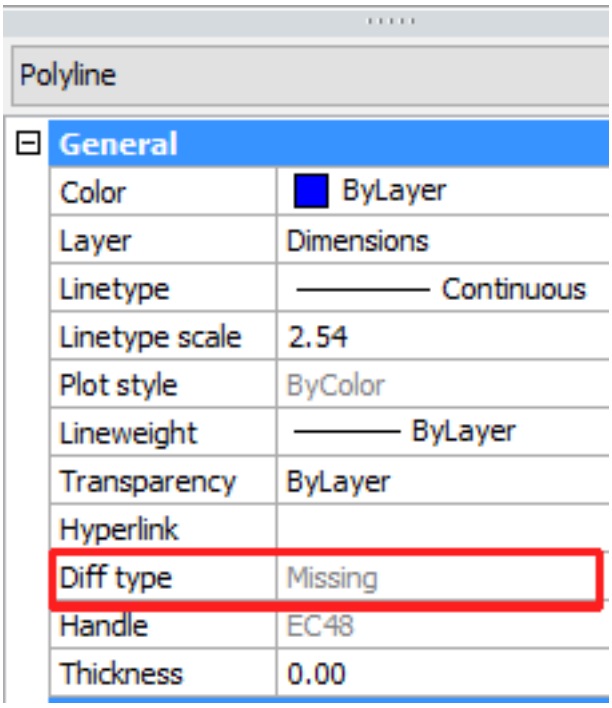
Polyline
General
Color
ByLayer
Layer
Dimensions
Linetype
Continuous
Linetype scale
2.54
Plot style
ByColor
Lineweight
ByLayer
Transparency
ByLayer
Hyperlink
Diff type
Missing
Handle
EC48
Thickness
0.00

Analyzing the comparison in the Structure panel

1. Open the Structure panel (1.24.8).
2. Load the **Default.cst** configuration. See Load a Structure configuration file (1.24.8).
3. Expand the **Comparison** node. Four subnodes display: **Missing** , **Modified (Original**), **New** and **Modified (Compared)** . The number of entities in each subnode is indicated between brackets. (1.397)

Figure 1.397

4. Click a subnode to select the corresponding entities in the drawing (see also the note below).
5. Expand a subnode, then click an entity to highlight the corresponding entity in the drawing. Press and hold the Ctrl-key to select multiple entities.
6. Right click, then choose **Zoom** in the context menu to zoom onto the selected entity or entities.

NOTE	When selecting entities in the Structure panel, entities are either selected or highlighted in the drawing, or tree selection is ignored. See setting the options in the Structure panel (1.24.8).

Merging the compared drawings

1. Missing entities only exist in the current drawing; do one of the following:
   - Select the entities you want to keep, then click the **Keep Me** tool button (✔) on the **Compare** toolbar.
   - Select the entities you don't want to keep, then click the **Delete** tool button (✕).
2. Modified entities exist in both drawings; do the following:
   - In the **Modified (Original)** node: select the entities you want to keep, then click the **Keep Me** tool button (✔) on the **Compare** toolbar. The corresponding entities in the **Modified (Compared)** node are removed.
   - In the **Modified (Compared)** node: select the entities you want to keep, then click the **Keep Me** tool button (✔) on the **Compare** toolbar. The corresponding entities in the **Modified (Original)** node are removed.
3. New entities exist in the compared drawing only. Do the following:
   - Select the entities you want to keep, then click the **Keep Me** tool button (✔) on the **Compare** toolbar.
   - Select the entities you don't want to keep, then click the **Delete** tool button (✕).

The merge is complete when the **Comparison** node in the **Structure** panel disappears. A message displays in the Command bar: No more differences to show. Session is closed

1.12.9 Repairing a drawing

Commands: AUDIT (6.4.39) and RECOVER (6.26.3) The **Audit** command analyzes the integrity of the current drawing and optionally tries to fix errors. The **Recover** command repairs a damaged drawing, then opens the drawing.

To analyze the integrity of the current drawing

1. Do one of the following:

   - Choose **Audit** in the **File | Drawing Utilities** menu.
   - Type **audit** in the command bar, then press Enter.

   You are prompted: Fix any errors detected? Yes/<No>

2. Do one of the following:

   - Choose **Yes** in the context menu or type **Y** , then press Enter to analyze the integrity of the current drawing and fix the errors detected.
   - Choose **No** in the context menu or type **N** , then press Enter to analyze the integrity of the current drawing.

   The drawing is analyzed.

3. (option) Press F2 to open the **Prompt History** window in order to read the audit report: # objects audited Total errors found during audit #, fixed #.

NOTE

- Set the **AUDITCTL** settings variable to 1, to let **Audit** create an ASCII file describing problems and the action taken. This report, with the file extension .adt, is placed in the same directory as the current drawing .
- Use the **Recover** command to repair the errors that **Audit** cannot fix.

To repair a drawing

1. Do one of the following:

   - Choose **Recover** in the **File | Drawing Utilities** menu.
   - Type **recover** in the command bar, then press Enter.

   The **Open Drawing** dialog window displays.

2. Select the drawing, then press the **Open** button on the **Open Drawing** dialog window. The drawing is repaired and - if the repair succeeded - opened.

3. (option) Press F2 to open the **Prompt History** window in order to read the recover report.

1.12.10 Export to PDF

Command: EXPORT (6.13.16) Drawing files can be saved as a PDF file, optionally including layers.

Export to PDF settings

Choose **Export Options...** in the **File** menu to display the **PDF Export** settings in the Settings dialog (1.10.11). (1.398)

Figure 1.398

PDF export

Pdf embedded fonts	☑ Enable embedded TTF fonts
Pdf TTF text as geometry	☐ Convert TTF text to geometry
Pdf SHX text as geometry	☐ Convert SHX text to geometry
Pdf simple geometry optimization	☑ Enable simple geometry optimization
Pdf zoom to extents mode	☑ Zoom to extents
Pdf Merge Control	[0] Lines Overwrite
Pdf layer support	[1] Use all layers with visible entities
Pdf layouts to export	[0] Active
Pdf papersize override	☐ Enable papersize override
Pdf overridden paper width	210
Pdf overridden paper height	297
Pdf use plotstyles	☑ Enables usage of plotstyles
Image anti-aliasing	☑ Enables anti-aliasing for images
Image compression	[1] JPEG
Vector Resolution DPI	2400
Image DPI	300

- **Pdf embedded fonts** : Controls whether True Type Fonts are embedded in the PDF export.
- **Pdf TTF text as geometry** : If selected, TTF text is exploded to geometry.
- **Pdf SHX text as geometry** : If selected, SHX text is exploded to geometry.
- **Pdf simple geometry optimization** : Enable simple geometry optimization: e.g. separate segments to one polyline, use of Bezier curve control points.
- **Pdf zoom to extents mode** : If exporting model space, zoom to extents first, if the current model space view is zoomed in.
- **Pdf merge control** : Controls the appearance of crossing lines. The options are:
  Lines Overwrite : The topmost line obscures the line(s) under it.
  Lines Merge : The colors of crossing lines are merged.
- **Pdf layer support** : Controls whether layers are included in the PDF export. The options are: do not export layers, export layers which are on only, export all layers.
- **Pdf layouts to export** : Controls which layouts are exported. The options are:
  Active : only the active layout or model space is exported as a single-page pdf.
  All : All layouts, including model space are exported as a multi-page pdf.
- **Pdf papersize override** : If on, the papersize as defined in the BricsCAD Print settings is overridden. The papersize width and height defined by **PdfPaperWidth** and **PdfPaperHeight** is used instead.
- **Pdf overridden paper width** : Width (in mm) of the PDF paper, if **PdfPaperSizeOverride** is on.

- **Pdf overridden paper height** : Height (in mm) of the PDF paper, if **PdfPaperSizeOverride** is on. .
- **Pdf use plotstyles** : If on, the plotstyle of the layout controls the color and lineweight in the PDF export.
- **Image anti-aliasing** : Enables anti-aliasing for images that require upscaling when exporting.
- **Image compression** : Defines the compression for exported images: **None** or **JPEG** .
- **Vector Resolution DPI** : Controls the resolution of vector graphics when exporting to PDF. Default is 600 DPI.
- **Image DPI**: When a raster image is exported, this value controls the minimal resolution for the image.

Exporting a drawing to PDF

1. (option) Adjust the Export to PDF (1.12.10) **settings**.
2. Choose **Export...** in the **File** menu. The **Export Drawing As** dialog opens.
3. In the **Save as type** : list select **Adobe PDF (*.pdf)** .
4. Select a folder to save the PDF file.
5. (option) Type a name in the File name field to replace the default <DRAWING_NAME>.pdf name.
6. Click the **Save** button to create the PDF.

Tutorial: Output As Pdf Click here (1.13.1) to watch

1.12.11 Projects

Projects are especially useful to manage xrefs and images when exchanging drawings. If external references (xrefs) and images are not found in the saved path, the project search paths are used to find the external references and images. Projects are saved in the registry and contain one or more search paths.

Opening the Project settings

1. Click the **Settings** tool button ( ) on the **Standard** toolbar. **Or** Choose **Settings...** in the **Settings** menu. The **Settings** dialog opens.
2. Go to **Program Options > Files > Projects > Project search paths** .

Creating projects

To create a project:

1. Open the Project settings.
2. Click the **Browse** button at the right hand side of the **Project search paths** settings field. (1.399) The **Project**

Figure 1.399

Settings dialog opens. (1.400)

Figure 1.400

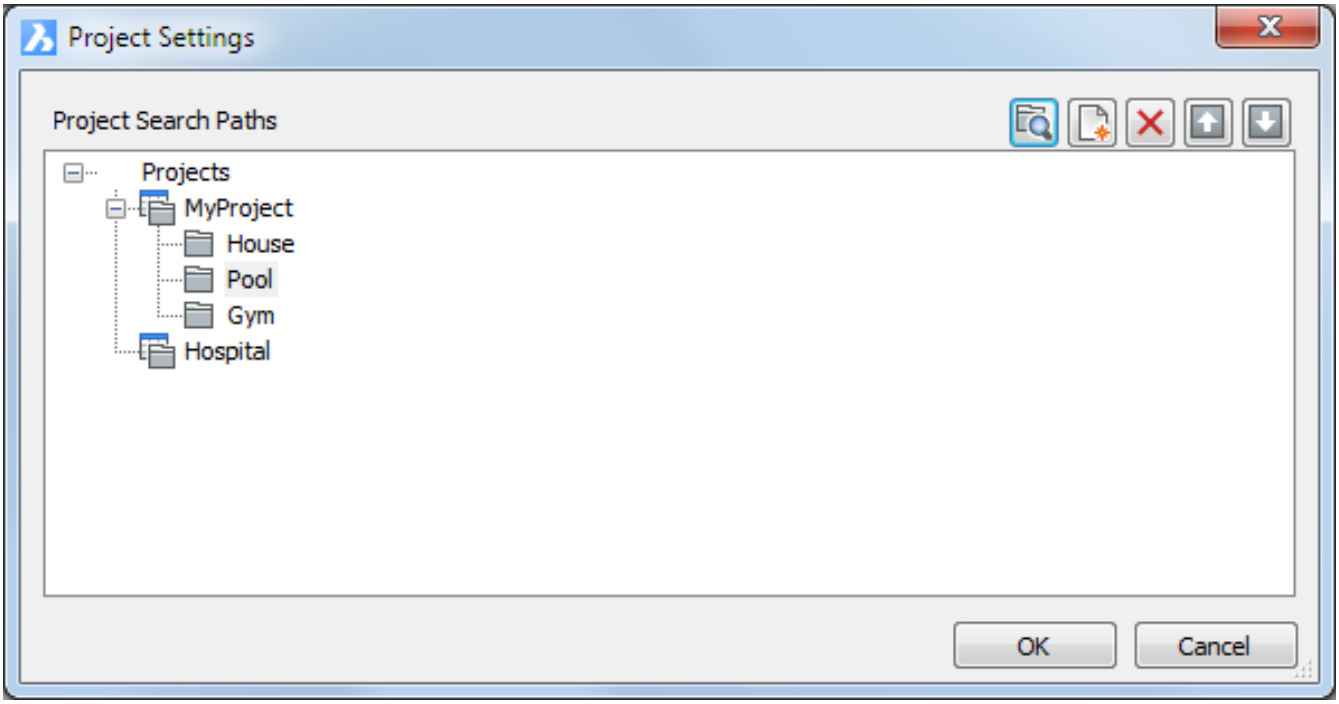

3. To create the first project:
   - Click the **New** button ( ) on the **Project Settings** dialog. (1.401 on the facing page)
   - Type a name to replace the **NewProject1** default name.
4. To create additional projects.
5. Click **Projects** (on top of the projects tree) then click the **New** button ( ) .
6. Type a name to replace the **NewProject1** default name.

Figure 1.401

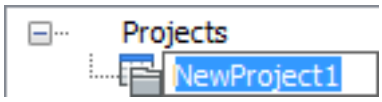

Adding search paths to a project

To add a search path to a project:

1. Open the Project settings.
2. Select the project in the **Projects** tree.
3. Click the **Browse** button ( ). The **Browse for folder** dialog opens. (1.402)

Figure 1.402

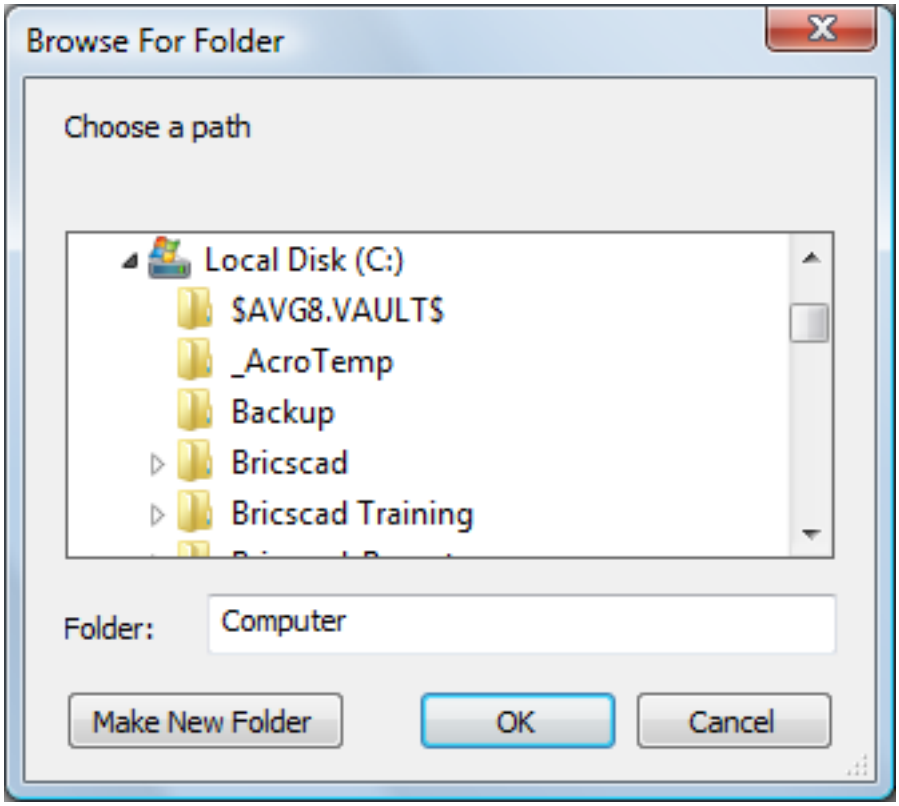

4. Do one of the following:
   - Select a folder.
   - Select a parent folder, then click the **Make New Folder** button to create a new folder.
5. Click the **OK** button to add the selected folder to the project search paths.

Changing the order of the search paths

1. Open the Project settings.
2. Click the **expand** button (+) of the project you want to edit.
3. Select a search path, then click the up ( ) or down ( ) buttons to change the order of the search paths.

Assigning a project to the current drawing

1. Open the Project settings.
2. Type the name of an existing project in the **Project name** settings field (**PROJECTNAME** system variable).

1.13 Printing & Plotting

1.13.1 Output As Pdf

https://www.youtube-nocookie.com/embed/ASdk3O07T48

How to save single drawings or groups of drawings in PDF format.

PDF is the most popular way to view drawings, because they can be viewed on just about any computer or mobile device today. PDF allows viewing in a way that can't be edited. BricsCAD provides two ways to convert drawings to PDF: 1) One drawing at a time through the Export command 2) Groups of drawings through the Publish command. This video shows you both approaches. Back to Tutorial Overview

1.13.2 Paper Space Layouts in BricsCAD

https://www.youtube-nocookie.com/embed/tIwY8xao-Q0

Creating Paper Space Layouts in BricsCAD

Why use paper space? Here's the #1 Rule of CAD: all geometry gets created at full (1:1) scale. You draw in model space (MSPACE), and you can use the VPORTS command to create different views of your drawing / model on the screen. This is a great strategy when you're creating a drawing. It's not so easy when you need to fit your finished drawings into a standard sized title block. Yes, it is possible to create a drawing in model space and make it fit on a printed page. But why? **Using paper space (PSPACE) is the correct way to create accurate, reusable drawing layouts!** Creating drawing sheet layouts is super easy in paper space. In this short video by CAD expert Ralph Grabowski, you'll get started creating layouts that update automatically as your model geometry changes. This alone is a huge reason to use PSPACE. Think of a layout as a scale-able, zoom-able set of windows ("viewports") that help you see your model from different points in space. You can control the view, the scale, the orientation and the properties of each viewport in a layout. Ralph's video starts simply, helping you create and move viewports in a new layout tab. Next, you'll see how to change what you see in each new viewport. Then, he'll show you how you can modify, scale or change the properties of each individual viewport in a layout tab. You'll use visual styles to change the way that your drawing is displayed in each PSPACE viewport. Then, he will show you how to non-rectangular and clipped viewports, how to turn any closed entity into a viewport border and how to hide viewport boundaries using LAYERs. Back to Tutorial Overview

1.13.3 Printing in BricsCAD: Paper Space Layouts

https://www.youtube-nocookie.com/embed/t6zwMl8xmLI This is a four series tutorial about printing in BricsCAD. We'll start with the paper space layouts. Although it is perfectly possible to print a drawing from model space, paper space layouts are especially designed for printing purposes.

Multiple layouts

Each drawing can have multiple layouts, with multiple viewports in each layout. The print settings are controlled by a page setup, while viewports define the portion of the model space to be printed. The layer visibility and scaling can be different for each viewport. (1.403)

Figure 1.403

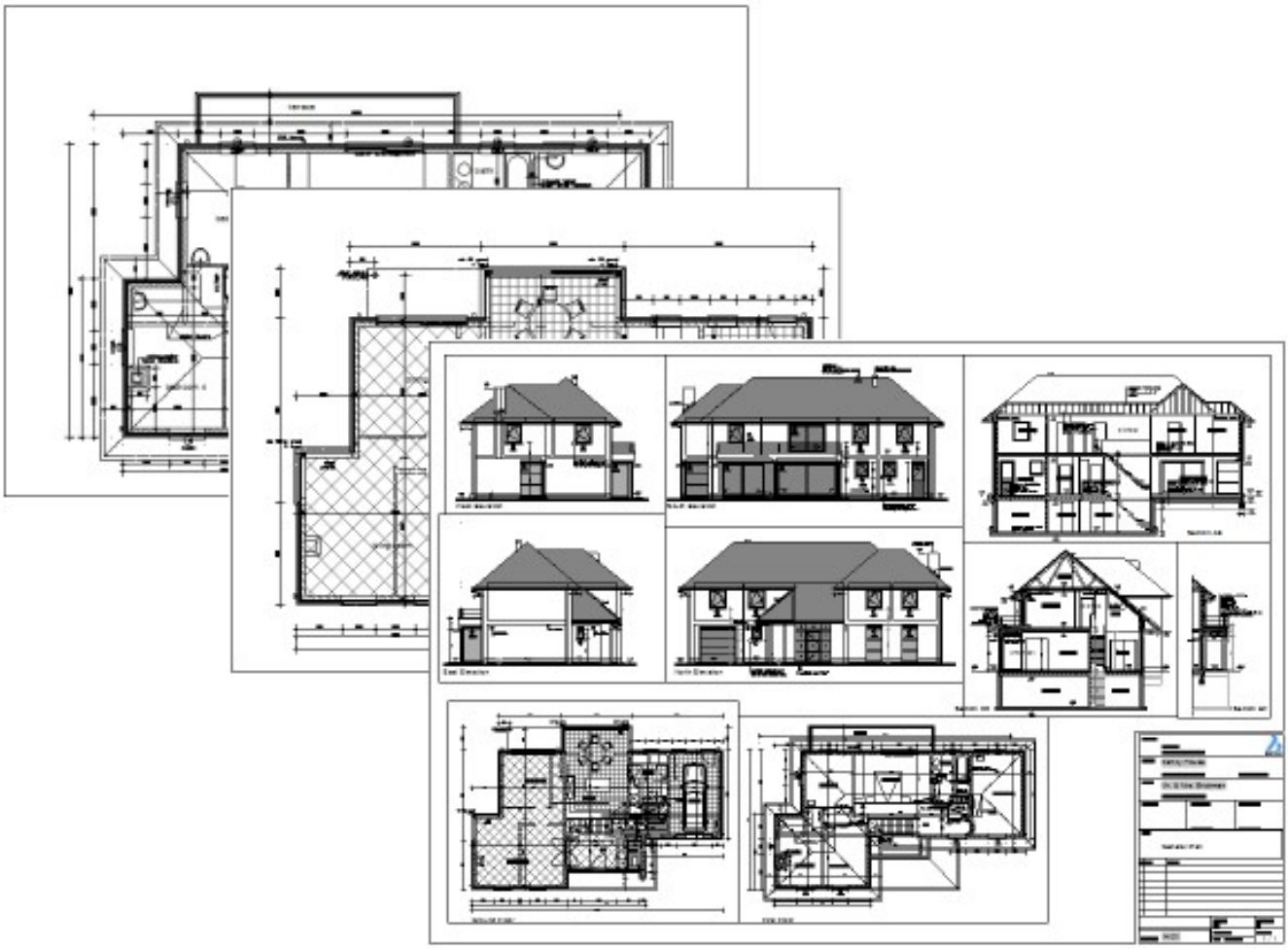

Publish to PDF

Print all layouts in a drawing to a single, multi-page pdf. (1.404 on the next page) Back to Tutorial Overview

Figure 1.404

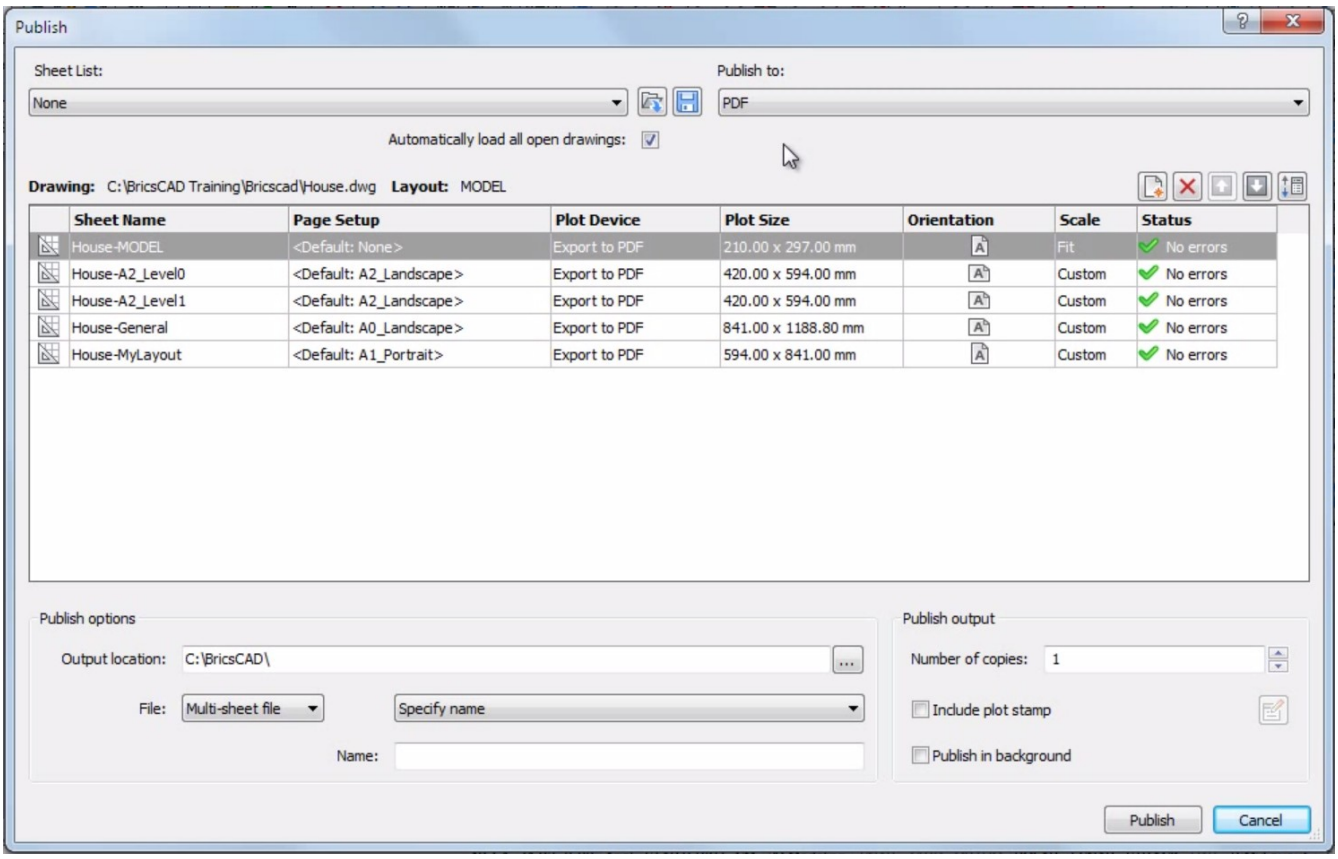
Publish
Sheet List:
None
Publish to:
PDF
Automatically load all open drawings:
Drawing: C:\BricsCAD Training\Bricscad\House.dwg Layout: MODEL
Sheet Name
Page Setup
Plot Device
Plot Size
Orientation
Scale
Status
House-MODEL
<Default: None>
Export to PDF
210.00 x 297.00 mm
Fit
No errors
House-A2_Level0
<Default: A2_Landscape>
Export to PDF
420.00 x 594.00 mm
Custom
No errors
House-A2_Level1
<Default: A2_Landscape>
Export to PDF
420.00 x 594.00 mm
Custom
No errors
House-General
<Default: A0_Landscape>
Export to PDF
841.00 x 1188.80 mm
Custom
No errors
House-MyLayout
<Default: A1_Portrait>
Export to PDF
594.00 x 841.00 mm
Custom
No errors
Publish options
Output location: C:\BricsCAD\
File: Multi-sheet file
Specify name
Name:
Publish output
Number of copies: 1
Include plot stamp
Publish in background
Publish
Cancel

1.13.4 Printing in BricsCAD: Viewports

https://www.youtube-nocookie.com/embed/cGFD_GOuc7w

Create page setups and layouts using viewports.

Use page setups to define print settings Page Setups control:

- Printer configuration
- Paper size and orientation
- Plot style table, which specifies how entity colors are used to control color and line weights.

Freeze layers in a viewport In the VPFreeze column of the Drawing Explorer – Layers dialog, select the layers you do not want to be printed in the current viewport. Back to Tutorial Overview

1.13.5 Printing in BricsCAD: Plot Style Tables

https://www.youtube-nocookie.com/embed/DLVvwPWPhCg

Control the color and line-weight of your printout with Plot Style Tables.

(1.405)

Figure 1.405

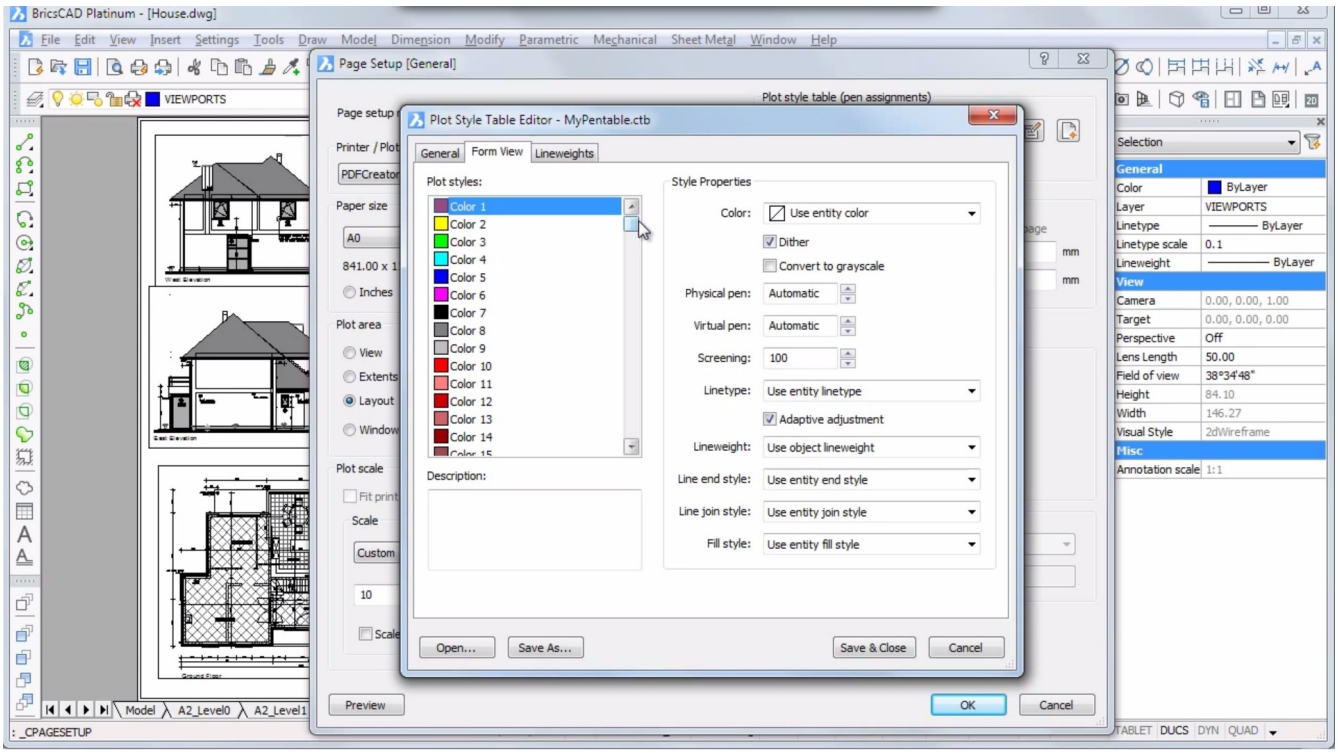

Editing line weights

Select a line weight, then click the Edit button to modify the line weight. (1.406 on the next page) Back to Tutorial Overview

Figure 1.406

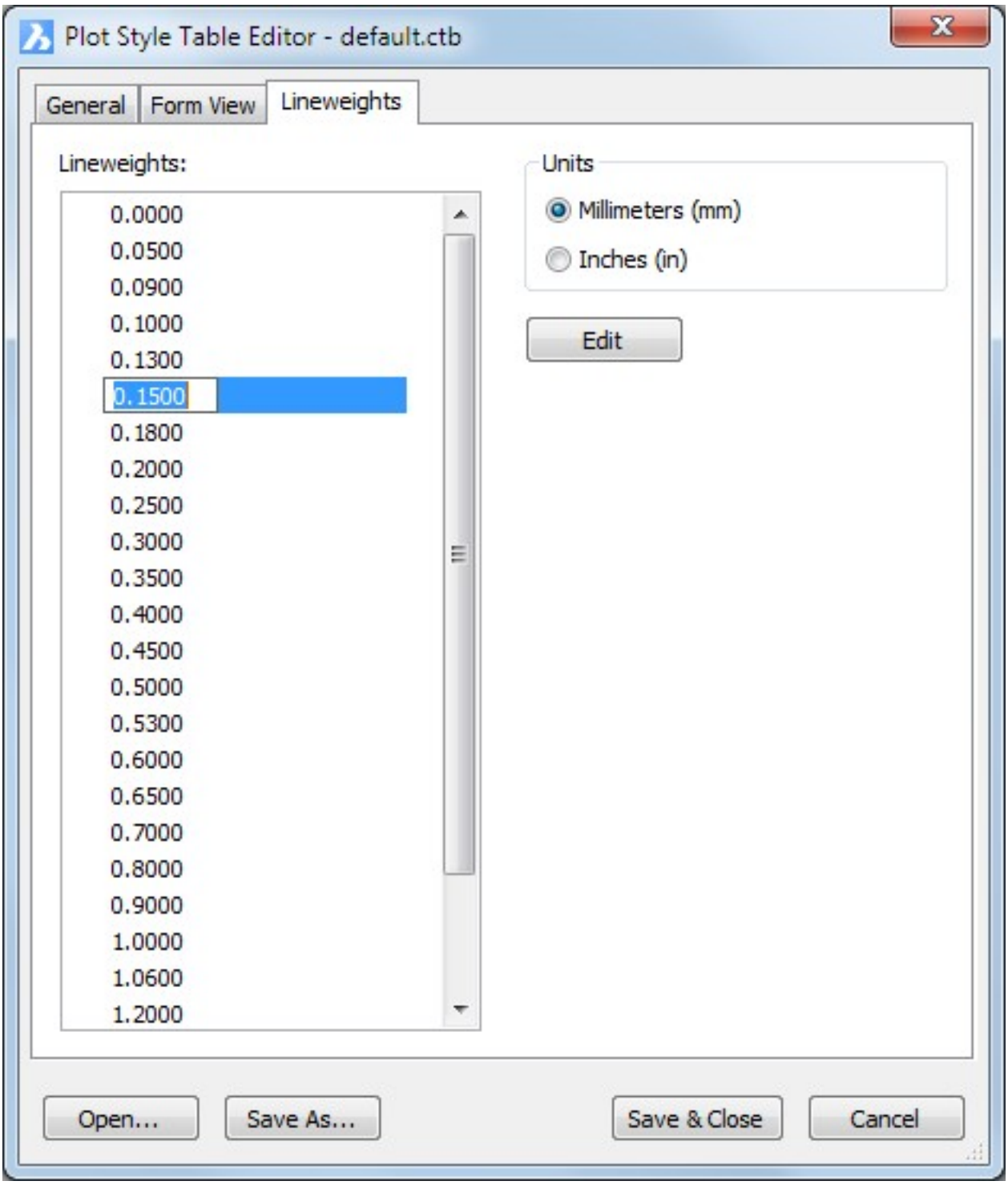
Plot Style Table Editor - default.ctb
General
Form View
Lineweights
Lineweights:
0.0000
0.0500
0.0900
0.1000
0.1300
0.1500
0.1800
0.2000
0.2500
0.3000
0.3500
0.4000
0.4500
0.5000
0.5300
0.6000
0.6500
0.7000
0.8000
0.9000
1.0000
1.0600
1.2000
Units
Millimeters (mm)
Inches (in)
Edit
Open...
Save As...
Save & Close
Cancel

1.13.6 Printing in BricsCAD: Plotter Configurations

https://www.youtube-nocookie.com/embed/TqJVK0GE2SY When printing a layout, the available paper sizes and print settings are controlled by a Plotter Configuration File. The Printer/Plotter Configuration list is composed of all printer drivers that are installed on your computer. The Printer Configuration are the files in the folder which is specified by the 'Plotter Configuration Path' user preference. (1.407)

Figure 1.407

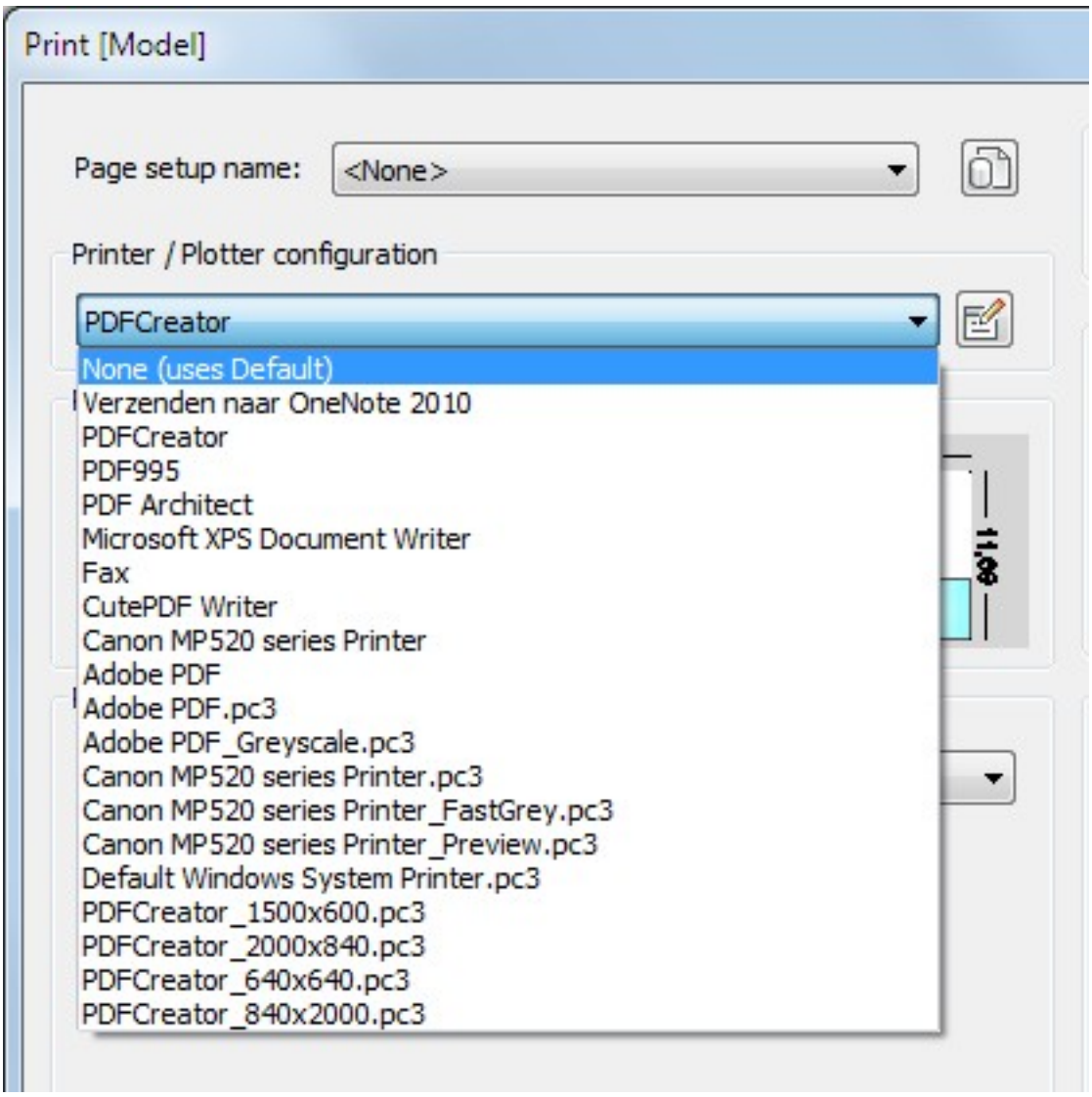

Create a new plotter configuration

To create or edit a Plotter Configuration click the 'Edit Plotter Configuration' button on the Print or Page Setup dialog. (1.408 on the next page)

Figure 1.408

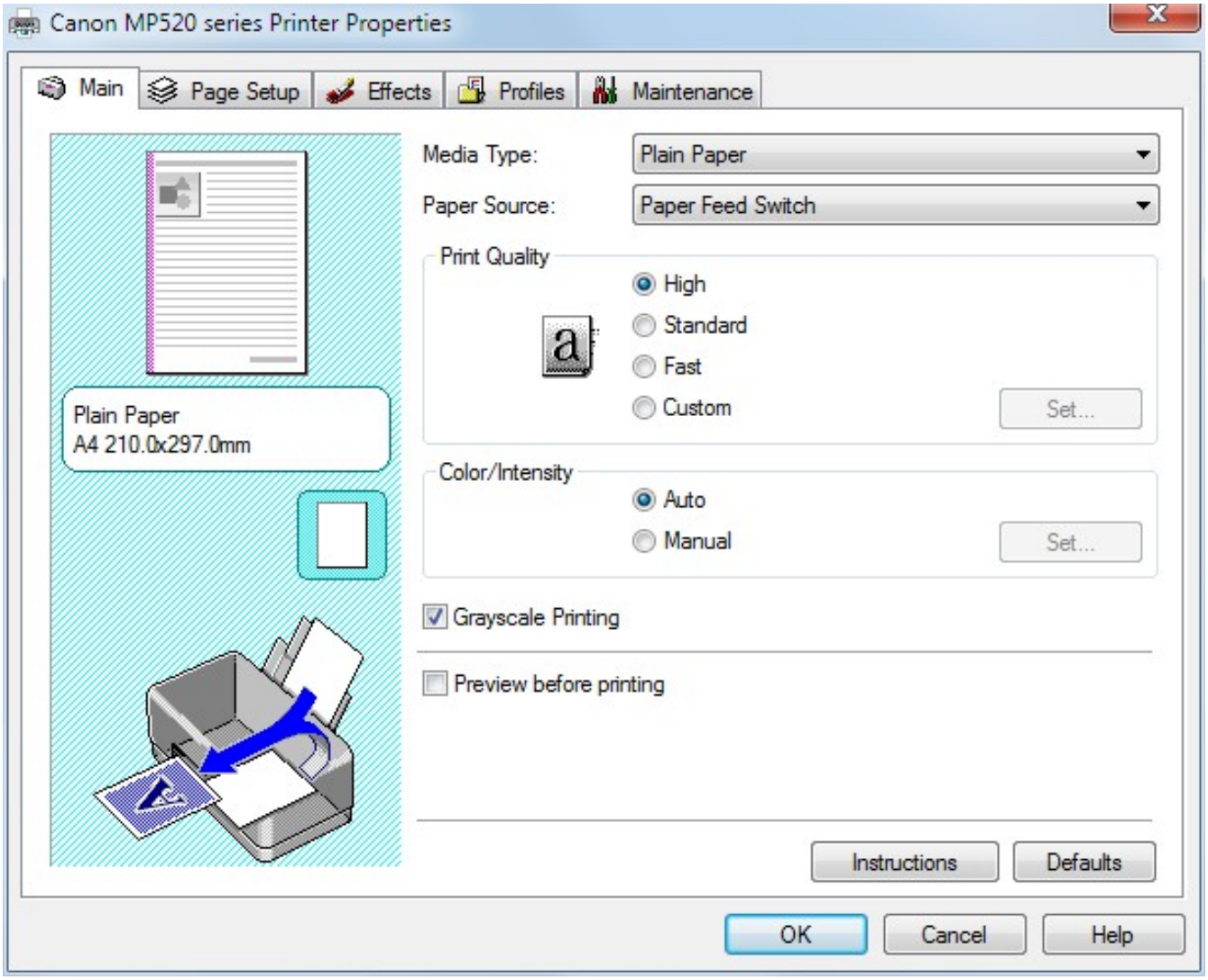

Define a custom paper size

Type the dimensions of the custom paper size in the Width and Height fields. (1.409 on the facing page) Back to Tutorial Overview

Figure 1.409

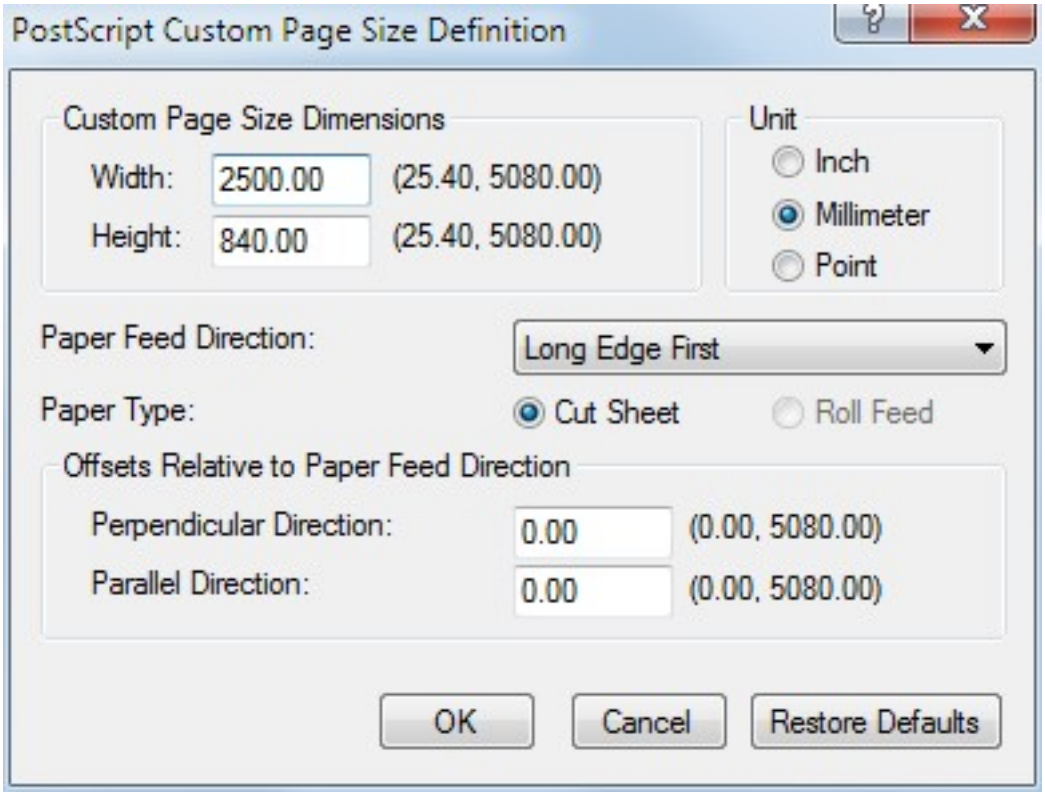
PostScript Custom Page Size Definition
Custom Page Size Dimensions
Width:
2500.00
(25.40, 5080.00)
Height:
840.00
(25.40, 5080.00)
Unit
Inch
Millimeter
Point
Paper Feed Direction:
Long Edge First
Paper Type:
Cut Sheet
Roll Feed
Offsets Relative to Paper Feed Direction
Perpendicular Direction:
0.00
(0.00, 5080.00)
Parallel Direction:
0.00
(0.00, 5080.00)
OK
Cancel
Restore Defaults

1.13.7 Creating Plot Stamps

https://www.youtube-nocookie.com/embed/wxbc5RCivms Plot stamps are text that appears on drawings only when plotted. They provide information like the date and time the plot was made, the file name, and so on. BricsCAD adds plot stamps through an option in the Print dialog box. For greater flexibility, however, consider using field text. This video shows you how to use both methods. Back to Tutorial Overview

1.14 Drawing Accurately

1.14.1 Drawing Accurately Overview

In BricsCAD the following drawing aids are available:

- Entity Snaps (1.14.15) 3D Entity Snaps (1.14.16)
- Dynamic dimensions (1.14.9)
- Polar Tracking (1.14.17)
- Entity Snap Tracking (1.14.18)
- Coordinate Input (1.14.11)
- Snap and Grid (1.14.12)
- Drawing Limits (1.14.12)
- Ortho Mode (1.14.2)
- User Coordinate Systems (1.14.19)
- Direct Distance Entry (1.14.3)
- Nearest Distance (1.14.10)

Tutorial: Drawing Accurately: Snap and Grid Click here (1.5.1) to watch

Tutorial: Drawing Accurately: Polar and Snap Tracking Click here (1.5.2) to watch

Tutorial: Drawing Accurately: Dynamic dimensions Click here (1.5.3) to watch

1.14.2 Orthogonal Mode

Command: Ortho (6.23.12) **Overview:** Orthogonal Mode restricts the movement of the cursor to be parallel to the X-axis or the Y-axis of the current coordinate system (1.14.19). For example, with the default 0-degree orientation (angle 0 at the "three o'clock" or "east" position), when the Orthogonal Mode setting is enabled, lines are restricted to 0 degrees, 90 degrees, 180 degrees, or 270 degrees. As you draw lines, the rubber-banding line follows either the horizontal or vertical axis, depending on which axis is nearest to the cursor: type the length of the line in the command bar, then press Enter.

NOTES

- When you enable the Isometric snap style (1.14.12), cursor movement is restricted to orthogonal equivalents within the current isometric plane.
- You can rotate the **Orthogonal Mode** axes using the Snap Angle (1.14.12) setting.
- Press and hold the Shift key to reverse the **Orthogonal Mode** setting.
- **Orthogonal Mode** is overruled by entity snaps.
- Turning on **Ortho Mode** automatically disables Polar Tracking (1.14.17) and vice versa.

To toggle Orthogonal Mode

Do one of the following:

- Click the **ORTHO** field in the Status Bar (1.8.2).
- Press the **F8** function key.
- Press and hold the Shift key.
- Type **ortho** in the command bar, then choose the appropriate setting.
- Set the **Orthogonal Mode** in the **Settings** dialog.

1.14.3 Direct Distance Entry

Direct Distance Entry (DDE) means that you can type the length of lines, polyline segments, circle radii and diameters, movement vectors in commands such as Move , Copy and Stretch , etc. in the command bar. When combined with either Orthogonal Mode (1.14.2) or Polar Tracking (1.14.17), **Direct Distance Entry** is a particularly efficient method to draw lines of a specified length and direction, and to move or copy objects over a specified distance. To help you keep track of the position of the cursor it is recommended to set the readout of the coordinate field in the Status Bar (1.8.2) to **Relative** .

To define the Coordinates setting

Do one of the following:

- Right click the then choose **Relative** in the context menu.
- Click the **Coordinates** field in the status bar (1.8.2) to cycle the **Coordinate** setting. The sequence is **Off** , **Relative** , **Absolute.**
- Press the **F6** function key or use the **Ctrl + I** keyboard shortcut to cycle the **Coordinate** setting. The sequence is **Off**, **Relative**, **Absolute.**
- Type **coords** in the command bar, then press Enter. Type 2 and press Enter.
- Open the Settings dialog (1.10.11) and expand the **Display/Viewing** settings sub-category under **Drafting** in the **Drawing** settings class. Set the **Coordinates** setting to **Coordinates in polar form for point, distance and angle selection** . (1.410)

Figure 1.410

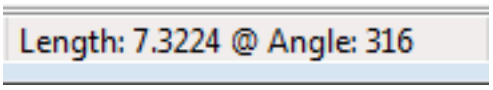

1.14.4 Unit Settings

Commands: UNITS (6.30.8) and -UNITS (6.30.9) **Overview:** The **Units** command sets units of linear and angular measurements through the Settings (1.10.11) dialog box. The **-Units** command sets units of linear and angular measurements in the command bar. The INSUNITS (1.22.6) (Insertion Units) system variable defines a drawing units value for automatic scaling when inserting blocks (1.22.6) or attaching Xrefs (1.22.18). Any length, area or volume property can be displayed using the unit(s) preferred by the user. The unit defined by INSUNITS is used as the base unit for any requested unit conversions. If INSUNITS = 0 (undefined) the PROPUNITS mechanism is disabled because the base drawing unit is undefined.

NOTES

- When LUNITS = 3 (Engineering) or 4 (Architectural), property values will be formatted in imperial notation.
- Automatic unit conversion during length input can be used when bitcode 1 of PROPUNITS (Format length properties) is set. E.g. when INSUNITS is set to "mm", entering "2m" in a length property field will result in entering [2000.0000 mm]. Entering "1ft" will give [304.8000 mm].

Name	Title	Description
INSUNITS	Insertion Units	Defines the value of 1 Drawing Unit (DU), which is used for automatic scaling when inserting or attaching blocks, images or Xrefs. When both INSUNITS and PROPUNITS are ON, Length, Area, Volume and/or Inertia properties will be formatted with a dedicated unit.
MEASUREMENT	Measurement	Sets drawing units as Imperial or Metric. The MEASUREMENT system variable controls whether ANSI or ISO hatch pattern and linetype files are used.
PROPUNITS	Property Units	Defines which property values are automatically formatted with a dedicated unit when INSUNITS is not zero. The value is stored as a bitcode, using the sum of the values of all selected options.
LUPREC	Linear Unit Precision	Sets the number of decimal places displayed for linear units.
AREAPREC	Area Precision	Sets the number of decimal places displayed for areas when the Area bit of PROPUNITS is ON. If set negative, the value of LUPREC is used.
VOLUMEPREC	Volume Precision	Sets the number of decimal places displayed for volumes when the Volume bit of PROPUNITS is ON. If set negative, the value of LUPREC is used.
LENGTHUNITS	Length Units	Defines a list of units used for displaying lengths when the Length bit of PROPUNITS is ON. If empty, all lengths display in the current drawing unit, as defined by INSUNITS. If multiple units are selected, the unit that fits best is used.

AREAUNITS	Area Units	Defines a list of units used for displaying areas when the Area bit of PROPUNITS is ON. If empty, all lengths display in the current drawing unit, as defined by INSUNITS. If multiple units are selected, the unit that fits best is used.
VOLMEUNITS	Volume Units	Defines a list of units used for displaying volumes when the Volume bit of PROPUNITS is ON. If empty, all lengths display in the current drawing unit, as defined by INSUNITS. If multiple units are selected, the unit that fits best is used.
UNITMODE	Unit Mode	Specifies how Imperial units display.

Entering angles

The **AUNITS** system variable defines the angular unit type. You can enter angles in any of 5 formats:

- Decimal degrees : 37.456 (AUNITS = 0)
- Degrees / Minutes / Seconds : 37°27'22" or 37d27'22" (AUNITS = 1)
- Gradians : 41.6178g (AUNITS = 2)
- Radians : 0.6537r (AUNITS = 3)
- Surveyor's Units : N52°32'38"E or N52d32'38"E (AUNITS = 4) Surveyor's units are measured from the North (N) or the South (S) to the East (E) or to the West (W).

(1.411)

Figure 1.411

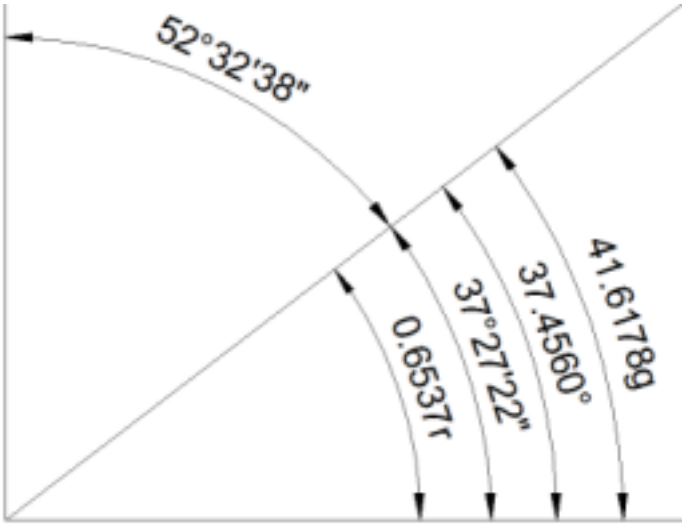

1.14.5 Coordinate Reference System

Command: GeographicLocation (6.15.15) **Overview:** A Coordinate System is a set of mathematical rules for specifying how coordinates are to be assigned to points. The coordinate system is unrelated to the Earth. A Coordinate Reference System (CRS) is a coordinate system related to the Earth through a "Datum". A Geodetic Datum is a model of the Earth that specifies a reference surface (Ellipsoid or Spheroid). A projected coordinate reference system is the result of the application of a map projection to a geographic coordinate reference system. A map projection is a type of coordinate conversion. It uses an identified method with specific formulas and a set of parameters specific to that coordinate conversion method. Coordinates may be changed from one CRS to another through the coordinate operation. Two types of coordinate operation may be distinguished:

- **coordinate conversion**, where no change of datum is involved and the parameters are chosen and thus error free.
- **coordinate transformation**, where the target CRS is based on a different datum to the source CRS. Transformation parameters are empirically determined and thus subject to measurement errors. (Geodetic, Seven paramets, Molodenksy & etc.)

Geographic datasets are defined in **geodatabase.xml** that is placed in <User folder>\AppData\Roaming\Bricsys\BricsCAD\<R for Windows. The content of this file is composed of the 5 sections:

- CoordinateReferenceSystems
- Datums
- Ellipsoids
- Transformations
- ProjectionCode and Methods

1. CoordinateReferenceSystems

This section is the main xml node where all Coordinate Reference Systems are defined. It has many sub-nodes called **CRS**, each xml node must define a unique projected coordinate reference system and the necessary projected parameters. The supported CRS projection types are described in the **ProjectionCode** and **Methods** sections. **CRS** node attributes: Follow Table 1 of OGP Geomatics Guidance Note No 7, part 2

Attribute name	Description	Units
epsg	Unique EPSG database id.	Integer
name	Human-readable name of CRS, Example: "WGS 84 -- WGS84 - World Geodetic System 1984, used in GPS"	String
codeSpace	Owner of CRS. It is option.	String
x, **y**	Orientation of projected direction. Possible values: "Westing", "Easting", "Southing" and "Northing". Directions MUST be defined.	String
xAxis, yAxis	Orientation of geographic direction. Possible values: "Latitude" and "Longitude".	String
Greenwich	Greenwich Meridian relation.	Degree
proj	Projection method of CRS. Possible values: "LL", "LatLon", "LonLat" is a Geodetic Latitude-Longitude. "MercA", "Mercator_1SP" is a Mercator (variant A). "MercB", "Mercator_2SP" is a Mercator (variant B). "MercC" is Mercator (variant C). "MercSp" is a Mercator (Spherical). "MercPv" is a Popular Visualisation Pseudo Mercator. "TMerc" is a Transverse Mercator. "TMercSO" is a Transverse Mercator South Orientated. "LCC_1SP" is a Lambert Conic Conformal 1SP. "LCC_2SP" is a Lambert Conic Conformal 2SP. "LCC_2SP_BE" is a Lambert Conic Conformal 2SP Belgium.	String

AngleSG	Angle from Rectified to Skew Grid	Degree
Azimuth	Azimuth of initial line	String
FE	Easting at false origin, False easting	Float-Point value in CRS units
EC	Easting at projection center	Float-Point value in CRS units
FN	Northing at false origin, False northing	Float-Point value in CRS units
FC	Northing at projection center	Float-Point value in CRS units
LonI	The longitude of the western limit of the first zone of a Transverse Mercator zoned grid system	Degree
Lat	Latitude of natural origin, Latitude of standard parallel. It depends on Projection method.	Degree
Lat1	Latitude of 1st standard parallel	Degree
Lat2	Latitude of 2nd standard parallel	Degree
LatF	Latitude of false origin	Degree
LatC	Latitude of projection center	Degree
Lon	Longitude of natural origin, Longitude of origin	Degree
LonF	Longitude of false origin	Degree
LonC	Longitude of projection center	Degree
SF	Scale factor at natural origin	Float-Point value, unity
SFIL	Scale factor on initial line	Float-Point value, unity
SFPSP	Scale factor on pseudo standard parallel	Float-Point value, unity
W	Zone width in longitude	Degree
zone	Zoned Grid System	Degree
units	Units of conversion result from geographic coordinates to projected. Example: "Meter", unit "Degree" means no conversion, Geographic Coordinate System	String

Example: common attributes for all map projections based on EPSG:31468.

```
<CRS epsg="31468" codeSpace="OGP" name="DHDN / 3-degree Gauss-Kruger zone 4" y="Easting" x="Northing" C
```

For each node **CRS** there should be at least one sub-node **Datum** that refers via **epsg** or **alias** attributes to sub-node **Datum** in the **Datums** section. The sub-node **Datum** MUST have the **id** attribute of a unique CRS name. At least one of the epsg code and the alias of Datum must be valid.

Attribute name	Description	Units
epsg	Unique EPSG database id. Example: "4326"	Integer
alias	Unique Datum name. Example: "WGS 84"	String
id	Unique CRS name: combination of Projected method and Datum. Example: "WORLD-MERCATOR". It related to CS-MAP, AutoCAD names.	String
pjcode	Indicate code for the coordinate reference system projection method types. Corresponded to AutoCAD projection codes. For instanse, 3 - Transverse Mercator, 44 - UTM, 45 - Transverse Mercator of Snyder formulation and etc.	Integer

Example: there are unique CRS definitions according to Datums inside **CRS** node:

```
<Datum epsg="6314" alias="DHDN/3" id="DHDN/3.Gauss3d-4" pjcode="3" /> <Datum epsg="6314" alias="DHDN/2"
```

2. Datums

This section is a main node where all Datums are stored. Datum is a combination of the Earth model (Ellipsoid or Spheroid) and the transformation method to model WGS84. A **Datum** node specifies common parameters and contains at leat one inner sub-nodes **Datum** exactly one sub-node **Ellipsoid**. Each inner sub-node **Datum** should define a unique name within the **id** attribute and may specify transformation parameters to WGS84 model via sub-node **Transformation** that refers via **epsg** or **alias** attributes to a sub-node **Transformation** in the **Transformations** section.

Attribute name	Description	Units
alias	Unique id. Example: "DHDN/3". It related to CS-MAP, AutoCAD names.	String
epsg	Unique EPSG database id. Example: "6314"	Integer
name	Human-readable name of Datum, Example: "Deutsches Haupt-dreiecksnetz"	String
codeSpace	Owner of CRS. It is option.	String

Example:

```
<Datums> <Datum epsg="6314" codeSpace="OGP" name="Deutsches Hauptdreiecksnetz "> <Datum id="DHDN/3"> <Tr
```

3. Ellipsoids

The Ellipsoids section is the main section where models of the Earth are defined. Each **Ellipsoid** node should define an identification by a unique name (**alias**) and a semi-major axis (**a**) and one of the following attributes at least: flattering (**f**), semi-minor axis (**b**) or eccentricity (**e**).

Attribute name	Description	Units
alias	Unique id. Example: "WGS84". It related to CS-MAP, AutoCAD names.	String
epsg	Unique EPSG database id. Example: "7030"	Integer
name	Human-readable name of Datum, Example: "WGS 84"	String
codeSpace	Owner of CRS. It is option.	String
a	Length of the semi-major axis of the ellipsoid, the radius of the equator	Float-Point value, strongly in Meter
b	Length of the semi-minor axis of the ellipsoid, the distance along the ellipsoid axis between equator and pole	Float-Point value, strongly in Meter
f	Flattening	Float-Point value, unity
e	Eccentricity	Float-Point value, unity

Example:

```
<Ellipsoid epsg="7008" alias="CLRK66" name="Clarke 1866, Benoit Ratio" a="6378206.4000000004" b="6356583
```

4. Transformations

This section is a main node where all transformation methods are defined. Supported Transformation methods are described in the **ProjectionCode** and **Methods** sections.

Attribute name	Description	Units
alias	Unique id. Example: "DHDN_to_WGS84". It related to CS-MAP, AutoCAD names.	String
epsg	Unique EPSG database id. Example: "1673"	Integer
codeSpace	Owner of Transformation. It is option.	String
source	Source Datum	String

target	Target Datum	String
use	Transformation method. Supported transformations using geocentric methods: Geocentric translations, Four/Six/Seven Parameter Transformation, Similarity Transformation, Position Vector transformation and Coordinate Frame rotation.	String
method	Methods of building of rotation matrix, if applicable, "PVT" is Position Vector Transformation, "CFR" is Coordinate Frame Rotation	String
tX	X-axis translation	Meter
tY	Y-axis translation	Meter
tZ	Z-axis translation	Meter
rX	X-axis rotation	Degree
rY	Y-axis rotation	Degree
rZ	Z-axis rotation	Degree
dS	Scale difference	Unity
xp	Coordinate 1 of evaluation point	Meter
yp	Coordinate 2 of evaluation point	Meter
zp	Coordinate 3 of evaluation point	Meter
dtX	Rate of change of X-axis translation	Unity
dtY	Rate of change of Y-axis translation	Unity
dtZ	Rate of change of Z-axis translation	Unity
drX	Rate of change of X-axis rotation	Unity
drY	Rate of change of Y-axis rotation	Unity
drZ	Rate of change of Z-axis rotation	Unity
ddS	Rate of change of scale difference	Unity
t0	The reference epoch for time-dependent parameters.	Float point value
fallback	Alias of transformation from target datum to WGS84 datum.	String

Example:

```
<Transformation epsg="1679" alias="Pulkovo42/2_to_WGS84" src="Pulkovo42/2" trd="WGS84" use="Param7" meth
```

5 . ProjectionCode and Methods

These sections describe the **ProjectionCode** and **Methods** that are mapped to AutoCAD definitions of projections and transformations types. They are used to store the definitions in an XML file of coordinate reference system definition inside the **AcDbGeoData** object that represents a geographic location.

1.14.6 2D Constraints Overview

Tutorial: 2D Dimensional Constraints Click here to watch Parametric constraints are used to maintain relationships and control dimensions of 2D geometry. There are two types of constraints:

- **Geometrical** constraints control relationships between entities.
- **Dimensional** constraints are used to control the dimensions of an entity, such as length, angle, radius or diameter.

In the example below:

- The width and opening angle are controlled by dimensional constraints.
- Coincident geometrical constraints ( ) are applied to the endpoints of the arc and the polyline and to the center point of the arc and the polyline vertex.
- The polyline segments have an equal ( ) geometrical constraint.
- One segment of the polyline has a horizontal ( ) geometrical constraint.
- The polyline vertex has a fix ( ) geometrical constraint.

(1.412) Parametric constraints allow to:

Figure 1.412

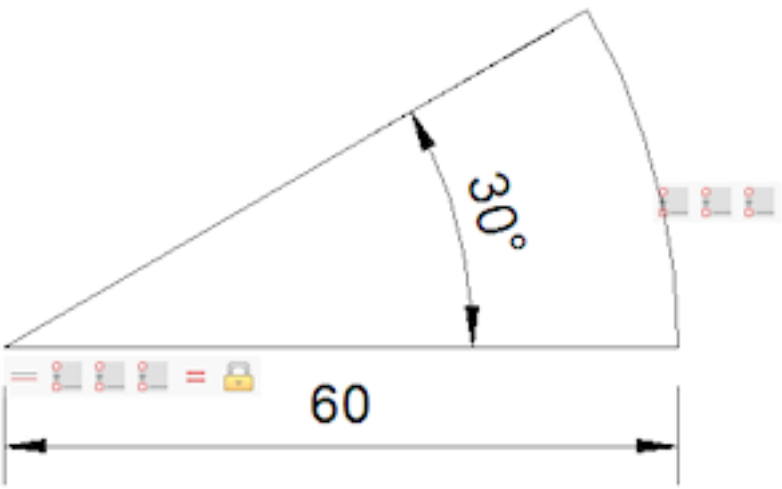

- Maintain geometric design intent.
- Make multiple versions of a design by applying different values to dimensional constrains.

(1.416 on page 434) (1.417 on page 435) Two versions of the same fully constrained drawing representing a roundabout

NOTE	It is recommended to first apply geometric constraints, then dimensional constraints.

When using constraints a drawing can be in one of three states:

- **Unconstrained**: no entities are constrained. The drawing can be modified using modification commands and procedures.
- **Underconstrained**: some entities are constrained. It might be impossible to apply some changes using modification commands and procedures.
- **Fully constrained**: all possible and relevant geometric and dimensional constraints are applied to the design geometry. The drawing can be modified only by changing the values of the dimensional constraints.

Figure 1.413

Figure 1.414

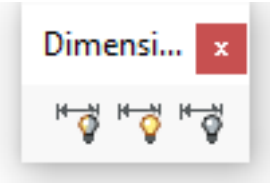

Commands and toolbars

2D parametric constraints tools sit on the **2D Constraints** toolbar: (1.413) Tools to control the display of constraintbars and geometrical constraints sit on two flyout toolbars: **Dimensional Constraint** : (1.414) and **Geometric Constraint:** (1.415 on the following page) **Command Icon Description** Geometric Constraints DcDisplay (6.10.9) Allows to set dimensional constraints to be displayed or hidden. Shows all dimensional constraints. Hides all dimensional constraints. GeomConstraint (6.15.16) Applies geometric relationships between entities and/or valid constraint points on entities. GcFix (6.15.6) Constrains points and entities at a fixed position. GcCoincident (6.15.1) Applies a coincident geometrical constraint to two points or constraints a point to an entity. GcConcentric (6.15.3) ===NO VALID URL FOR IMAGE=== Constrains the center points of circles, arcs, ellipses or elliptical arcs to coincide. GcCollinear (6.15.2) Forces lines or polyline segments to be collinear. Parallelel (6.15.8) Forces two lines or linear polyline segments to be parallel to each other. GcPerpendicular (6.15.9) Constrains two lines or polyline segments to lie perpendicularly to each other. GcTangent (6.15.12) Constrains two entities to maintain a point of tangency to each other or their extensions. The following entities are accepted: lines, polyline segments, circles, arcs, ellipses or elliptical arcs. GcHorizontal (6.15.7) Constrains lines, linear polyline segments or pairs of points to lie parallel to the X-axis of the current coordinate system. GcVertical (6.15.13) Constrains lines, linear polyline segments or pairs of points to lie parallel to the Y-axis of the current coordinate system. GcSmooth (6.15.10) Forces a spline to maintain fluid geometric continuity with another spline, line, arc or polyline. GcSymmetric (6.15.11) Constrains two entities or points to lie symmetrically with respect to a selected line. GcEqual (6.15.5) Constrains arcs and circles to the same radius, or lines and polyline segments to the same length. Dimensional Constraints ConstraintBar (6.9.43) Controls the display of the constraint bar of entities. Constraint bars are always hidden when opening a drawing. Shows all constraintbars. Hides all constraintbars. Dimconstraint (6.10.30) Applies a dimensional constraint to an entity or between constraint points on entities. Converts associative dimensions to dynamic dimensions. DcHorizontal (6.10.10) Constrains the horizontal distance (X-distance) between two points with respect to the current coordinate system. DcVertical (6.10.13) Constrains the vertical distance (Y-distance) between two points with respect to the current coordinate system. DcLinear (6.10.11)

Figure 1.415

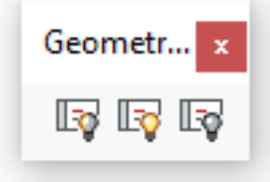

NOTE	The PARAMETERCOPYMODE (1.10.11) system variable controls copying of constraints and related parameters when entities are copied. 0: Do not copy 2D constraints. 1: Replace all expressions with constants. 2: Use existing parameters; if a parameter is missing, replace it with a constant. 3: Use existing parameters; create a new parameter if a parameter is missing. 4: Use existing parameters; create a new parameter if a parameter is missing, or has a different value.

Figure 1.416

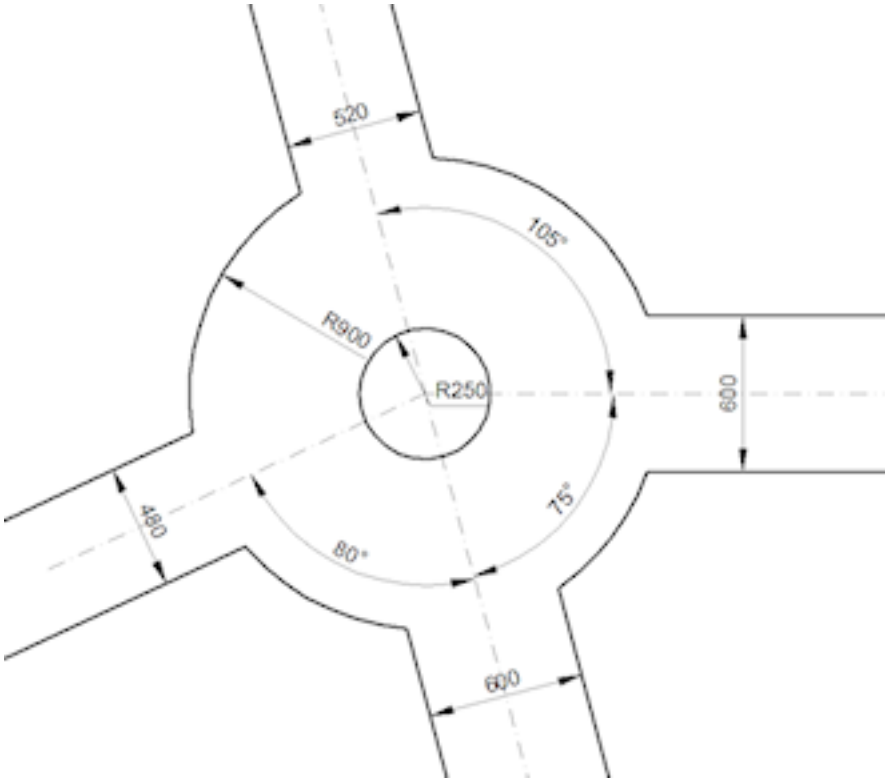

Figure 1.417

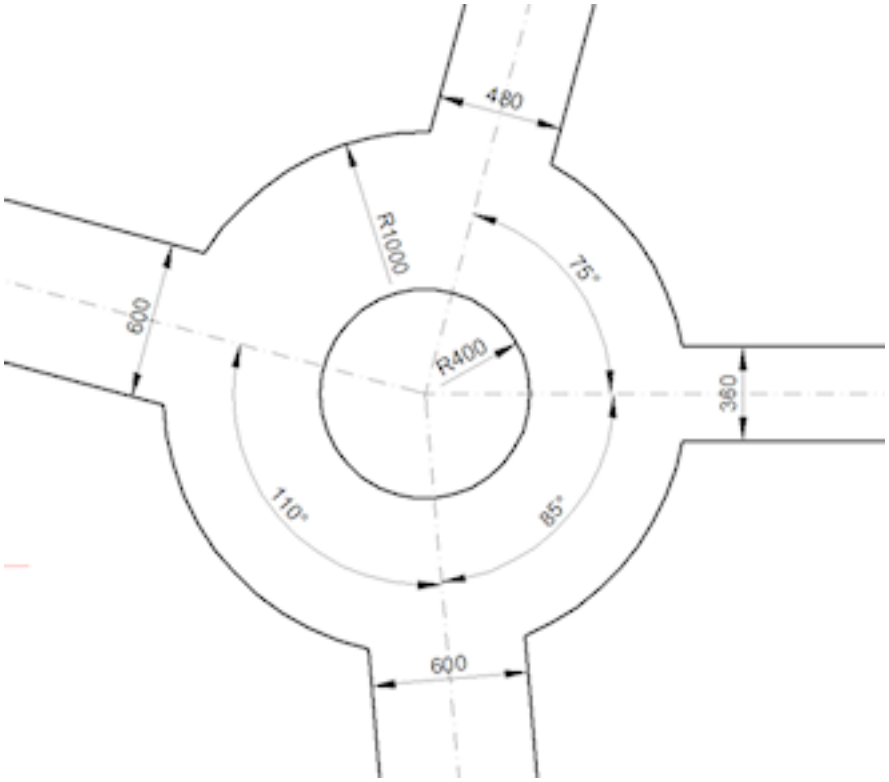

1.14.7 Using Dimensional Constraints

Commands: DIMCONSTRAINT (6.10.30), DCALIGNED (6.10.5), DCANGULAR (6.10.6), DCCONVERT (6.10.7), DCDIAMETER (6.10.8), DCDISPLAY (6.10.9), DCHORIZONTAL (6.10.10), DCLINEAR (6.10.11), DCRADIUS (6.10.12), DCVERTICAL (6.10.13), DELCONSTRAINT (6.10.25) **Overview:** The dimensions of the geometry can be controlled by dimensional constraints:

- Horizontal distance between points (1).
- Vertical distance between points (2).
- Distance between points or the length of lines and polyline segments (3).
- Radius of arcs, circles and arc polyline segments (4).
- Diameter of arcs, circles and arc polyline segments (5).
- Angle between entities or between points and entities (6).

(1.418) **Note:** Dimensional constraints are created using thencurrent dimension style.

Figure 1.418

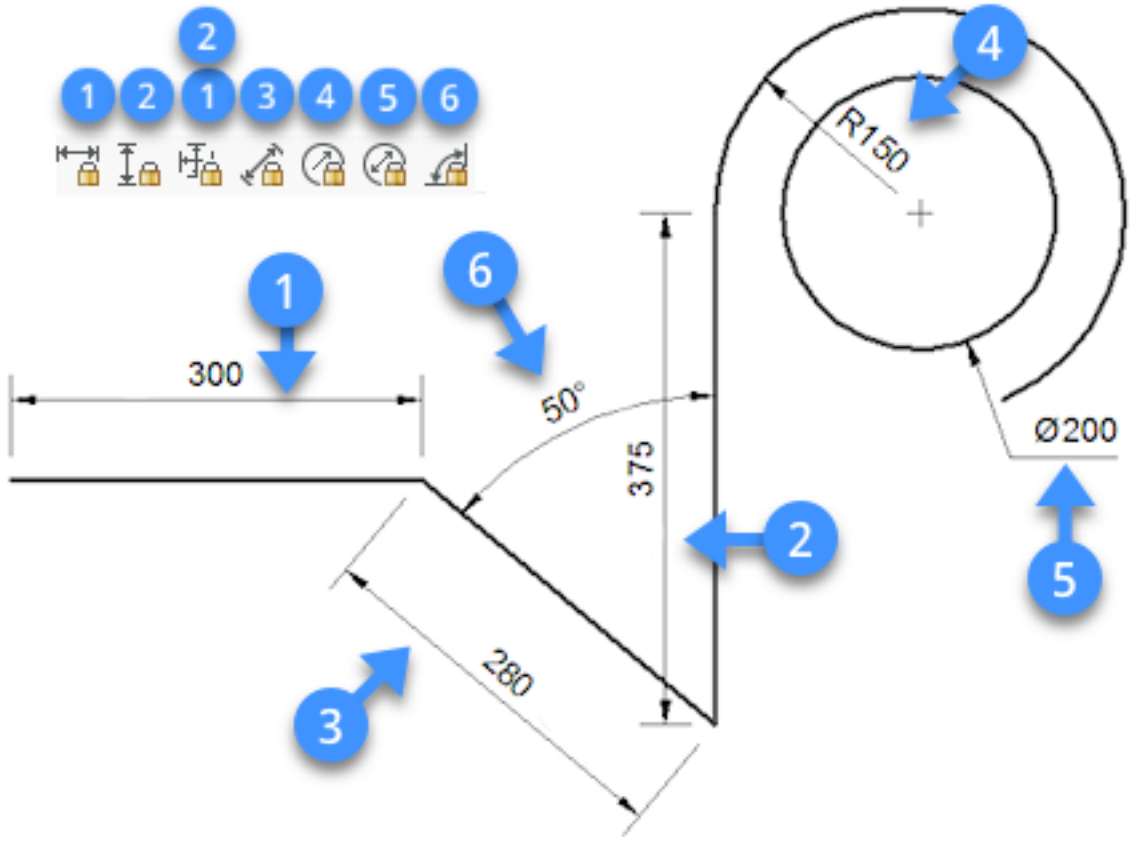

To edit dimensional constraints

Dimensional constraints can be edited:

- using the DDEDIT (6.10.15) command
- in the Properties (6.24.52) bar
- in the Mechanical Browser (3.2.2)

To edit dimensional constraints in the Properties bar.

1. Select the dimensional constraint. The properties of the entity display in the Properties bar.

2. Type a new value or expression (1.14.7) in the **Expression** field, then press Enter. The readout of the **Value** field changes accordingly. (1.419 on the facing page)

Figure 1.419

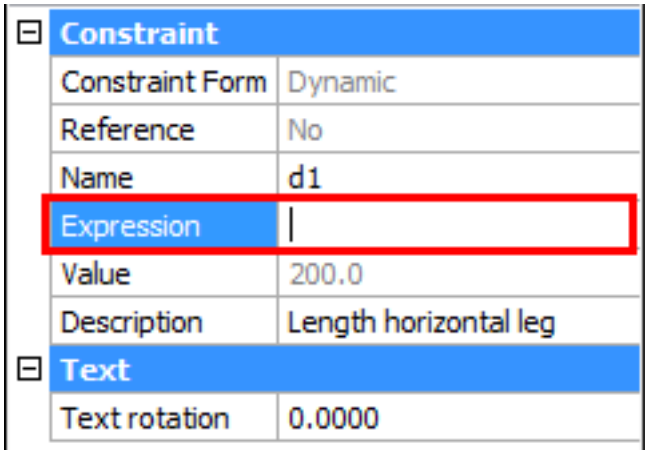

3. (option) Edit the **Name** field.
4. (option) Edit the **Description** field.
5. (option) Edit the **Text rotation** field.
6. Press the Esc key to unselect.

Note: Select multiple dimensional constraints simultaneously to set their value equally.

To edit dimensional constraints in the Mechanical Browser:

1. If not already open, open the Mechanical Browser (3.2.2). (1.420 on the next page)
2. Select a parameter. The properties the selected parameter display in bottom part of the Mechanical Browser (3.2.2).
3. (option) Select the **Name** field, then type a new name.
4. (option) Select the **Expression** field, then type a new value or expression.
5. (option) Select the **Description** field, then type a new description.
6. (option) Set the **Exposed** field, which specifies whether the parameter is exposed when the drawing is inserted in another drawing using **BmInsert**. The options are:
   - Auto : the parameter is exposed only if it does not depend on other parameters.
   - ON = the parameter is always exposed.
   - OFF = the parameter is never exposed.
7. (option) Set the **Units** property: Undefined, 1-dimensional (linear), 2-dimensional (planar) or 3-dimensiona (volume)l. Select the field, then click the down-arrow button and choose an option.

To edit a single dimensional constraint:

1. Double click the dimensional constraint. You are prompted: _ddedit The Edit Text dialog box displays. (1.422 on page 439)
2. Type a new value in the **Text** field, then press Enter or click the **OK** button. The new value is applied and the geometry is rebuild accordingly.

Figure 1.420

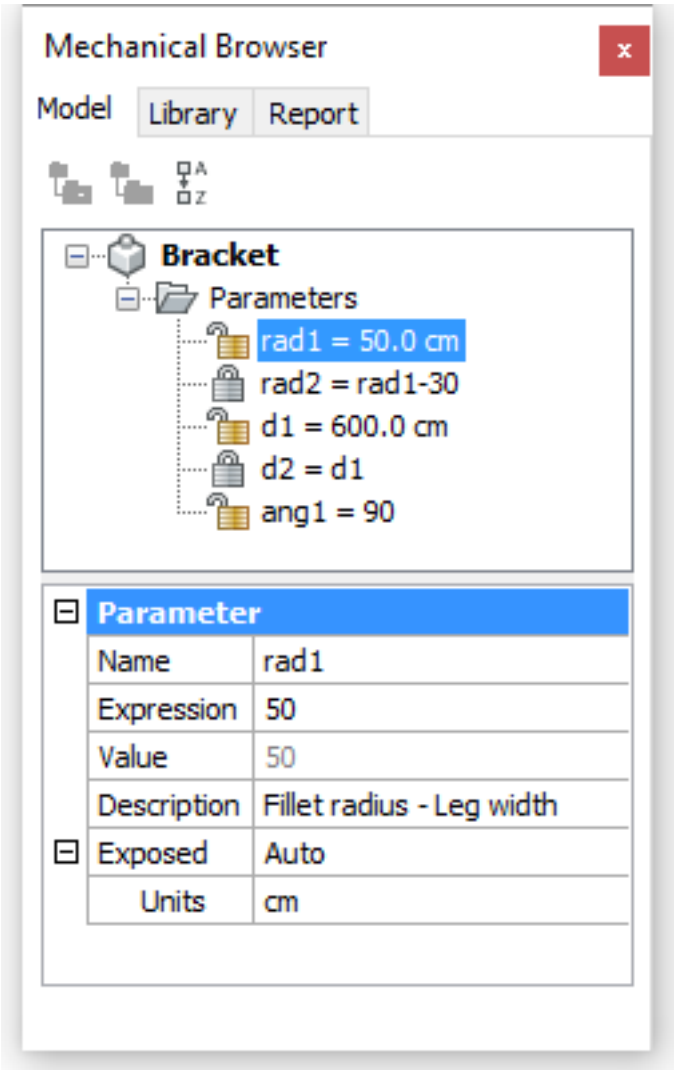

Figure 1.421

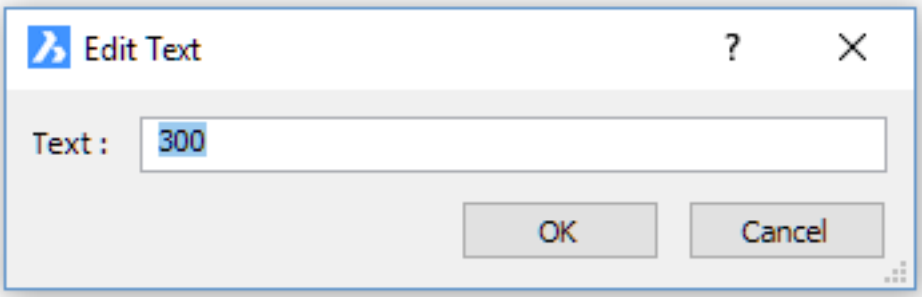

To edit multiple dimensional constraints:

1. Type **ddedit** or **ed** in the command bar, then press Enter. You are prompted: Select entity to modify:

2. Click the a dimensional constraint. The Edit Text dialog box displays. (1.422)

Figure 1.422

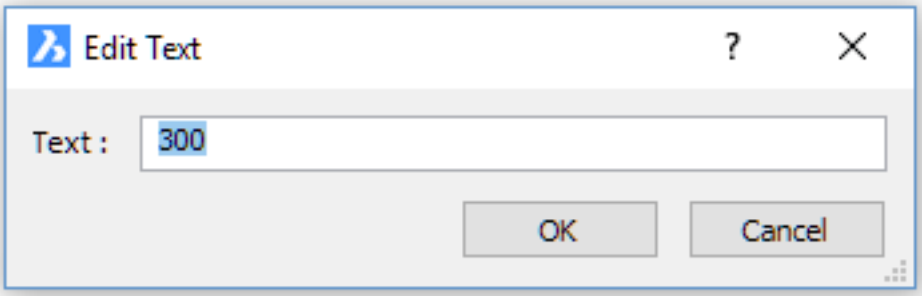

3. Type a new value in the **Text** field, then press Enter or click the **OK** button.

4. (option) Repeat steps 2 and 3 to edit more dimensional constraints.

5. Press Enter or right click to stop editing dimensional constraints. All edited dimensional constraints are updated simultaneously. The geometry is rebuild accordingly.

To set the visibility of dimensional constraints

Tools to control the display of dimensional constraints sit on the Dimensional Constraint toolbar. Dimensional constraints are hidden when a drawing is closed and reopened.

To set the display of dimensional constraints of a selection of entities

1. Do one of the following:

   - Click the **Show/Hide Dimensional Constraint** tool button ( ) on the 2D Constraints or Dimensional Constraint toolbar.
   - Choose **Show/Hide Dimensional Constraint** in the Parametric menu.
   - Type **dcdisplay** in the command bar.

   You are prompted: Select Entities.

2. Select the entities, then right click or press Enter. BricsCAD reports the number of selected entities. You are prompted: Enter an option [Show/Hide] <Show>: A prompt menu displays:

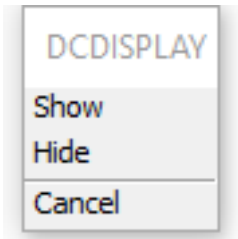

3. Do one of the following:

   - Press Enter to display the dimensional constraints of the selected entities.
   - Choose **Hide** or **Show** in the context menu.
   - Type **H** or **S** in the command bar, then press Enter.

To set the visibility of the dimensional constraints of all entities Do one of the following:

- Click the **Show All** tool button ( ) on the Dimensional Constraint toolbar to display the dimensional constraints of all entities.
- Click the **Hide All** tool button ( ) on the Dimensional Constraint toolbar to hide the dimensional constraints of all entities.

NOTES

The DYNCONSTRAINTMODE (1.10.11) system variable controls the visibility of hidden dimensional constraints when selecting entities:

- ON: Display dimensional constraints when entities are selected.
- OFF: Dimensional constraints remain hidden when entities are selected.

The DYNCONSTRAINTMODE (1.10.11) system variable controls the visibility of hidden dimensional constraints when the constrained entity is selected. When hovering over an entity with a dimensional constraint, the blue constraint glyph ( ) displays if the SELECTIONPREVIEW (1.24.5) system variable is set to 1 or 3

Using expressions to define dimensional constraints

Each dimensional constraint is named automatically upon its creation. The naming is as follows: distance: d1, d2, d3, ... radius: rad1, rad2, rad3, ... diameter: dia1, dia2, dia3, .. angular: ang1, ang2, ang3, .. The name of a constraint can be used as a parameter in a mathematical expression to define another dimensional constraint. The dimensions of the bracket below are controlled through the **rad1** radius, **d1** distance and **ang1** angular dimensional constraints. The radius of the hole (**rad2**) and the length of the second leg (**d2**) are defined by expressions. Geometrical constraints force the width of the second leg and the hole in it to be equal to the first leg. (1.423)

Figure 1.423

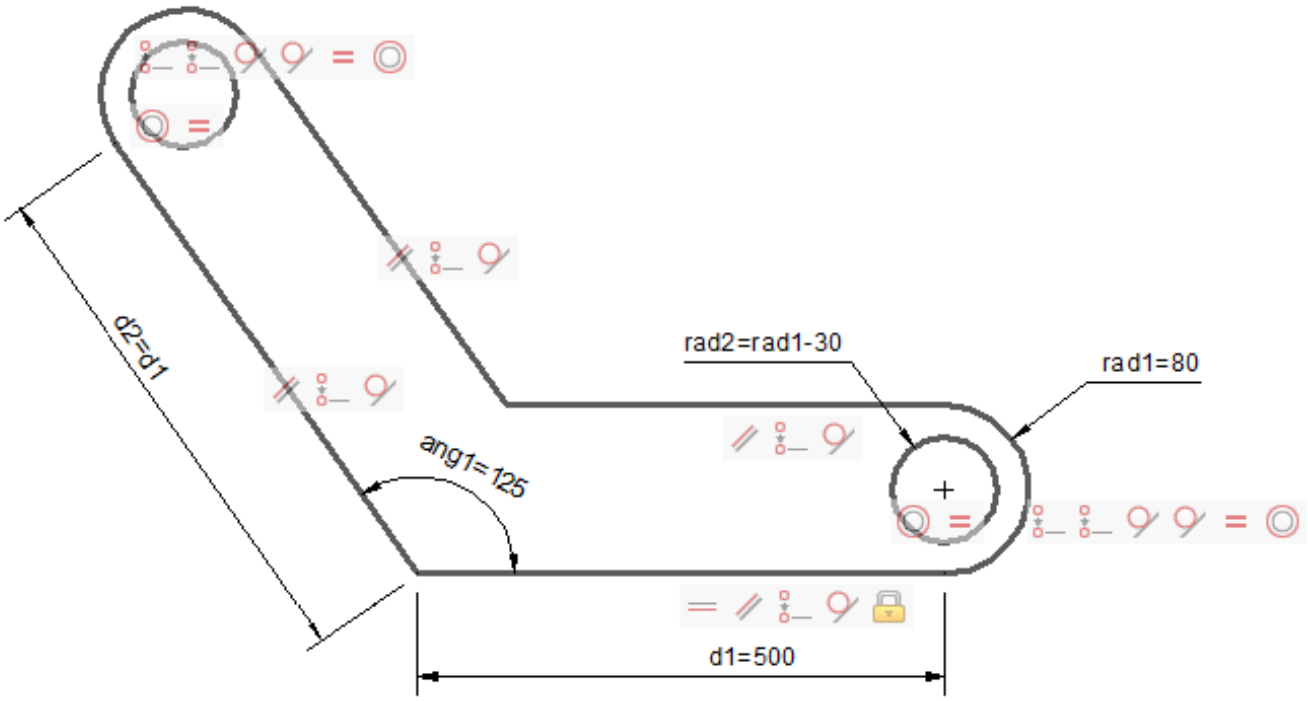

Creating a new parameter

1. Select either the part name or **Parameters** in the Mechanical Browser (3.2.2), then right click. A context menu displays.
2. Select **Add new parameter** in the context menu. A new parameter is created.
3. Edit the properties of the new parameter. (1.424 on the next page)

Figure 1.424

Parameter	
Name	v6
Expression	1
Value	1
Description	
Exposed	Auto
Units	

NOTES

- The constants **Pi=3.14...** and **e=2.72...** can be used in expressions. The constants names are not allowed to be used as parameter name and name of 3D constraint.
- The CLEANUNUSEDVARIABLES (6.9.24) command purges parameters that are not used in constraint expressions or linked to dimensions.

Tutorial: 2D Dimensional Constraints Click here (1.7.5) to watch

Using operators in expressions The following operators can be used in expressions:

Operator	Description
+	Addition
-	Subtraction or Negative
	Multiplication
/	Division
^	Exponentiation
%	Modulo or Remainder operator The expression "5 % 2" would evaluate to 1, because 5 divided by 2 leaves a quotient of 2 and a remainder of 1 .

Expressions are evaluated according to the standard mathematical rules of precedence:

1. Expressions within brackets; innermost sets first.
2. Standard operations order:
   (a) exponent
   (b) multiplication and division
   (c) addition and subtraction
3. Operators of equal precedence from left to right.

Using functions in expressions The following functions can be used in expressions:

Function	Syntax
Cosine	cos(expression)
Sine	sin(expression)
Tangent	tan(expression)
Arc cosine	acos(expression)
Arc sine	asin(expression)
Arc tangent	atan(expression)
Hyperbolic cosine	cosh(expression)
Hyperbolic sine	sinh(expression)
Hyperbolic tangent	tanh(expression)
Arc hyperbolic cosine	acosh(expression)

Degrees to radians	d2r(expression)
Radians to degrees	r2d(expression)
Logarithm, base e	ln(expression)
Logarithm, base	10 log(expression)
Exponent, base e	exp(expression)
Exponent, base 10	exp10(expression)
Power function	pow(expression1;expression2) 1
Random decimal, 0-1	Random

(1) Use the list separator character as defined on your system: , (comma) or ; (semicolon).

1.14.8 Using Geometric Constraints

Commands : GEOMCONSTRAINT (6.15.16), GCCOINCIDENT (6.15.1), GCCOLLINEAR (6.15.2), GCCONCENTRIC (6.15.3), GCCENTER (6.15.4), GCEQUAL (6.15.5), GCFIX (6.15.6), GCHORIZONTAL (6.15.7), GCPARALLEL (6.15.8), GCPERPENDICULAR (6.15.9), GCSMOOTH (6.15.10), GCSYMMETRIC (6.15.11), GCTANGENT (6.15.12), GCVERTICAL (6.15.13) A geometric constraint is a non-numerical relationship between the parts of a geometric figure. Geometric constraints:

- Associate geometric entities together two by two (coincident, concentric, collinear, parallel, perpendicular, tangent, smooth, symmetric, equal).
- Specify a fixed angle (horizontal, vertical).
- Specify a fixed location (fix).

When a geometric constrained is applied to an entity:

- The position of the entity is adjusted according to the applied constraint.
- An icon displays next to the entity, to indicate the applied constraint. If multiple geometric constraints are applied, the icons are joined to a constraint bar.
- If the SELECTIONPREVIEW (1.24.5) system variable is set to 1 or 3, a blue constraint glyph ( ) displays next to the cursor when you move the cursor over entities that have constraints applied to them.

(1.425) In the image below the endpoints of the three lines and the arc are joined by coincident constraints. The

Figure 1.425

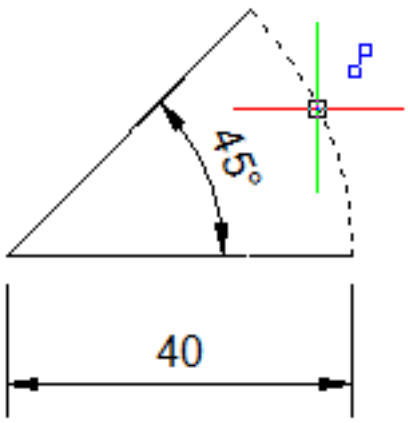

midpoint of the circle and the arc are made concentric. Two lines are forced to be tangent to the arc. One line has a vertical constraint (= parallel to the Y-axis of the current coordinate system), one line has a horizontal constraint (= parallel to the X-axis of the current coordinate system) (1.426 on the next page)

Figure 1.426

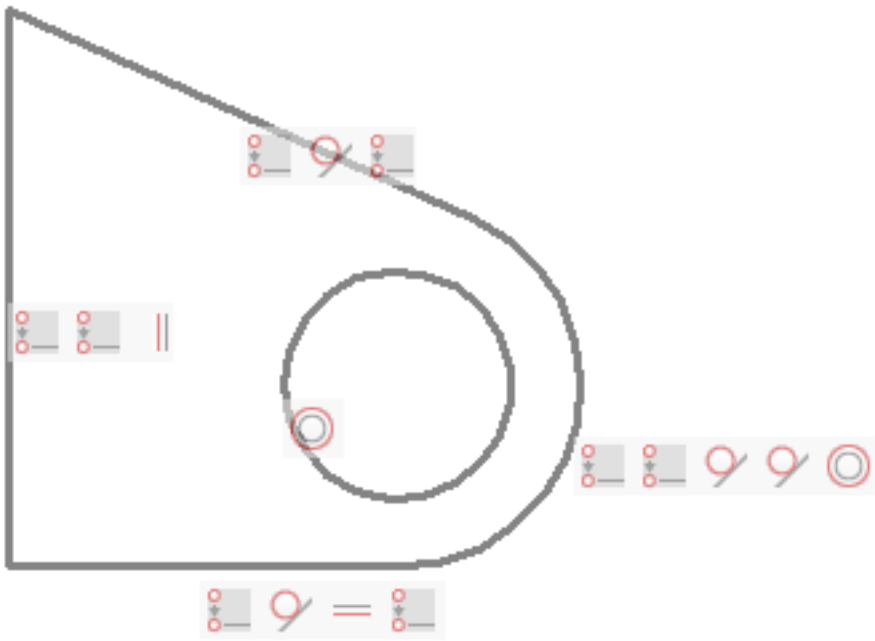

To set the display of constraint bars

Tools to control the display of constraintbars sit on the Geometric Constraint toolbar. Constraint bars are hidden when a drawing is closed and reopened.

To set the display of constraint bars of a selection of entities

1. Do one of the following:

   - Click the **Show/Hide Geometric Constraint** tool button ( ) on the 2D Constraints or Geometric Constraint toolbar.
   - Choose **Show/Hide Geometric Constraint** in the Parametric menu.
   - Type **constraintbar** in the command bar.

   You are prompted: Select Entities.

2. Select the entities, then right click or press Enter. BricsCAD reports the number of selected entities. You are prompted: Select option for constraints [Show/Hide/Reset] <Show>: A prompt menu displays: (1.428 on the following page)

Figure 1.427

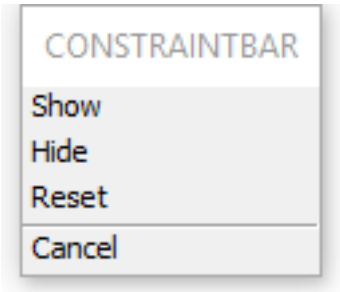

3. Do one of the following:

   - Press Enter to display the constraint bar of the selected entities.
   - Choose **Hide** or **Show** in the context menu.
   - Type **H** or **S** in the command bar, then press Enter.

To set the display of constraint bars of all entities Do one of the following:

- Click the **Show All** tool button ( ) on the Geometric Constraint toolbar to display all constraint bars.
- Click the **Hide All** tool button ( ) on the toolbar Geometric Constraint to hide all constraint bars.

NOTE

The value of the CONSTRAINTBARDISPLAY (1.10.11) system variable controls the visibility of geometric constraints:

- 1: Display constraint bars when geometrical constraints are added.
- 2: Display hidden dimensional constraints when the constrained entities are selected.

To control the position of a constraint bar

By default constraint glyph bars are created close to the midpoint of the entity and are kept at that relative position when the entity position changes. You can drag the constraint bar to a different location. This new relative position is then maintained until the **Reset** option of the CONSTRAINTBAR (6.9.43) command restores the default position of the constraint bar.

To relocate a constraint bar:

1. Place the cursor on the constraint bar.
2. Press and hold the left mouse button to move the constraint bar.
3. Release the left mouse button at the desired location.

To restore the default position of the constraint bars:

1. Do one of the following:

   - Click the **Show/Hide Geometric Constraint** tool button ( ) on the 2D Constraints or Geometric Constraint toolbar.
   - Choose **Show/Hide Geometric Constraint** in the Parametric menu.
   - Type **constraintbar** in the command bar.

   You are prompted: Select Entities.

2. Select the entities, then right click or press Enter. BricsCAD reports the number of selected entities. You are prompted: Select option for constraints [Show/Hide/Reset] <Show>: A prompt menu displays: (1.428)

Figure 1.428

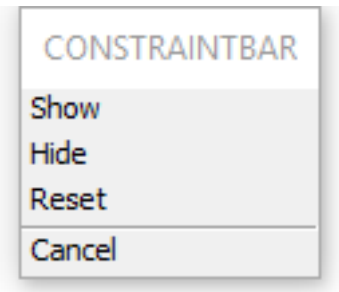

3. Do one of the following:

   - Choose **Reset** in the context menu.
   - Type **R** in the command bar, then press Enter.

Working with the constraint bar

Using the constraint bar you can:

- Control a constraint. Move the cursor over a constraint icon. A tooltip displays, indicating the constraint type (1) The associated entity highlights (2) The corresponding icon on the constraint bar of the associated entity highlights (3) (1.429)

Figure 1.429

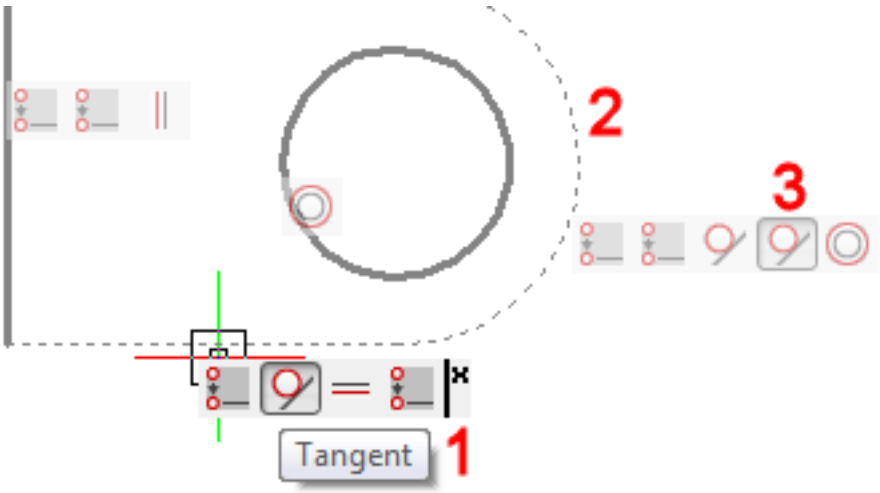

- Delete a constraint. Move the cursor over the constraint icon, then right click. Click **Delete** . The constraint is deleted and the icon is removed from this constraint bar and from the constraint bar of the corresponding entity. (1.430)

Figure 1.430

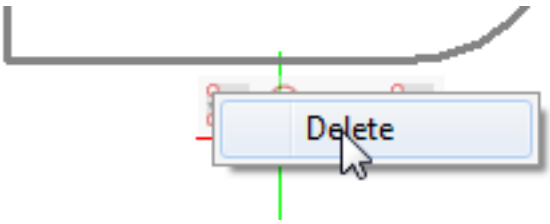

- Hide the constraint bar of an entity. Move the cursor of the constraint bar, then click the **Close** button. (1.431)

Figure 1.431

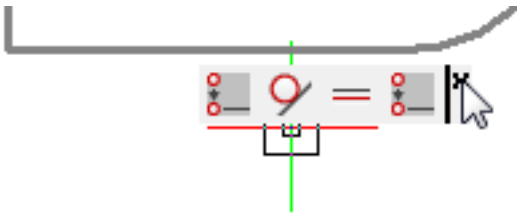

Deleting constraints

To delete a single constraint: right click the constraint icon, then click the **Delete** button. To delete all constraints from a selection set:

1. Click the **Delete 2D Constraints** icon (✕) on the 2D Constraints toolbar. You are prompted: Select entities to delete all constraints:
2. Select (1.24.6) the entities you want to delete the constraints from.
3. Right click to stop selecting entities and delete all constraints from the selection set.

Using fix constraints

A fix geometric constraint ( ) forces a point or an entity to a fixed location.

- If a fix geometric constraint is applied to a line or a polyline segment, the angle of the line or polyline segment is fixed. The endpoints can still be moved.
- If you fix an arc or a circle, the center point is fixed too.

Note: It is recommended to apply a fix constraint to important geometric features in your design. This prevents the geometry from moving unexpectedly when you edit the design.

Using coincident constraints

A coincident geometric constraint can be applied to two points or to a point and an entity. The endpoints of lines, polylines, splines, rays and arcs (circular and elliptical) and the center point of circles, ellipses and arcs (circular and elliptical) are accepted. These points can be made coincident (= to lie on the entity or on the extension of the entity) with a line, a polyline segment, a circle or an arc (circular and elliptical). (1.432) Figure: Coincident

Figure 1.432

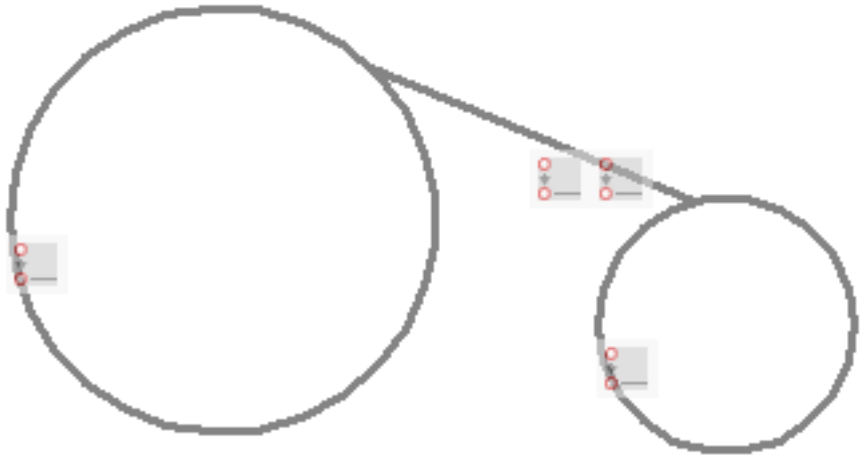

constraints between the endpoint of a line and two circles. If the endpoints or center points of entities already coincide, the **Autoconstraint** option of the **GcCoincident** command automatically applies coincident constraints to such points.

To apply a coincident constraint between a point and an entity:

1. Click the **Coincident** tool button ( ) on the 2D Constraints toolbar. You are prompted: Select first point or [Entity/Autoconstrain] <Entity>: A prompt menu displays: (1.433)

Figure 1.433

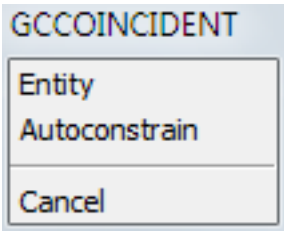

2. Do one of the following:

   - Press Enter.
   - Choose **Entity** in the prompt menu.

   You are prompted: Select an entity:

3. Select the entity. The entity highlights. You are prompted: Select point or [Multiple]:

4. Snap to the endpoint of an entity or the center point of a circle or an arc. The selected point is forced to lie on the selected entity (or its extension).

Note: If you choose **Multiple** in step 3, you can select multiple points.

Usage of a coincident constraint between a point and an entity (1.434)

Figure 1.434

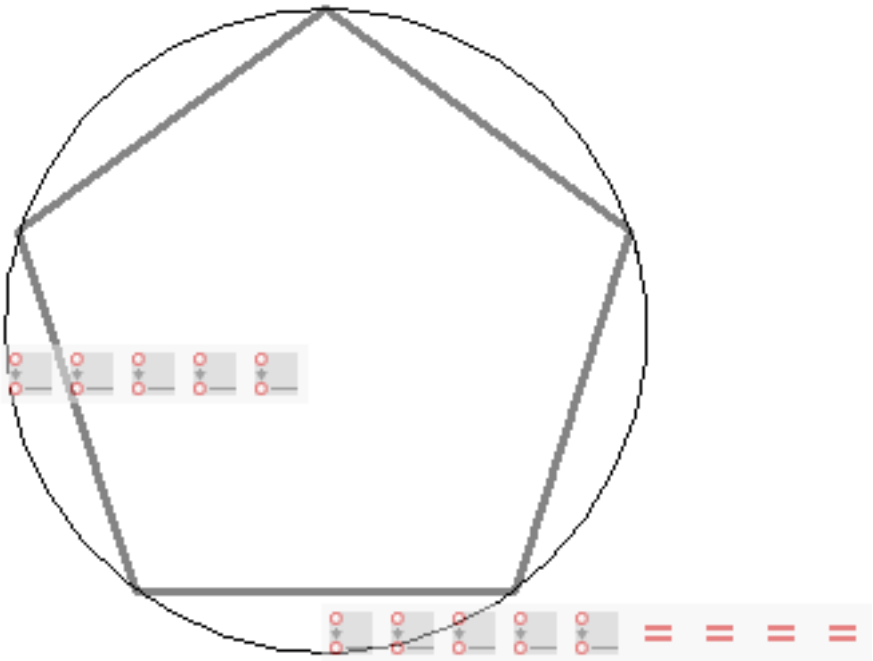

By applying coincident constraints between the pentagon vertices and the circle, and equal constraints between one side and the four other sides, the circle radius defines the size of the pentagon. (1.435 on the following page) Coincident constraints between the endpoints of the tangent lines and the circles prevent the tangent lines to extend beyond the tangent points. (1.436 on the next page) Coincident constraints are used to:

- force the endpoints of the red line to lie on the bold lines;
- force the midpoint of the red line to lie on the dash-dot line.

The bold lines and the dash-dot line have a perpendicular constraint with the red line. As a result the dash dot line will always lie in the middle of the two bold lines.

Figure 1.435

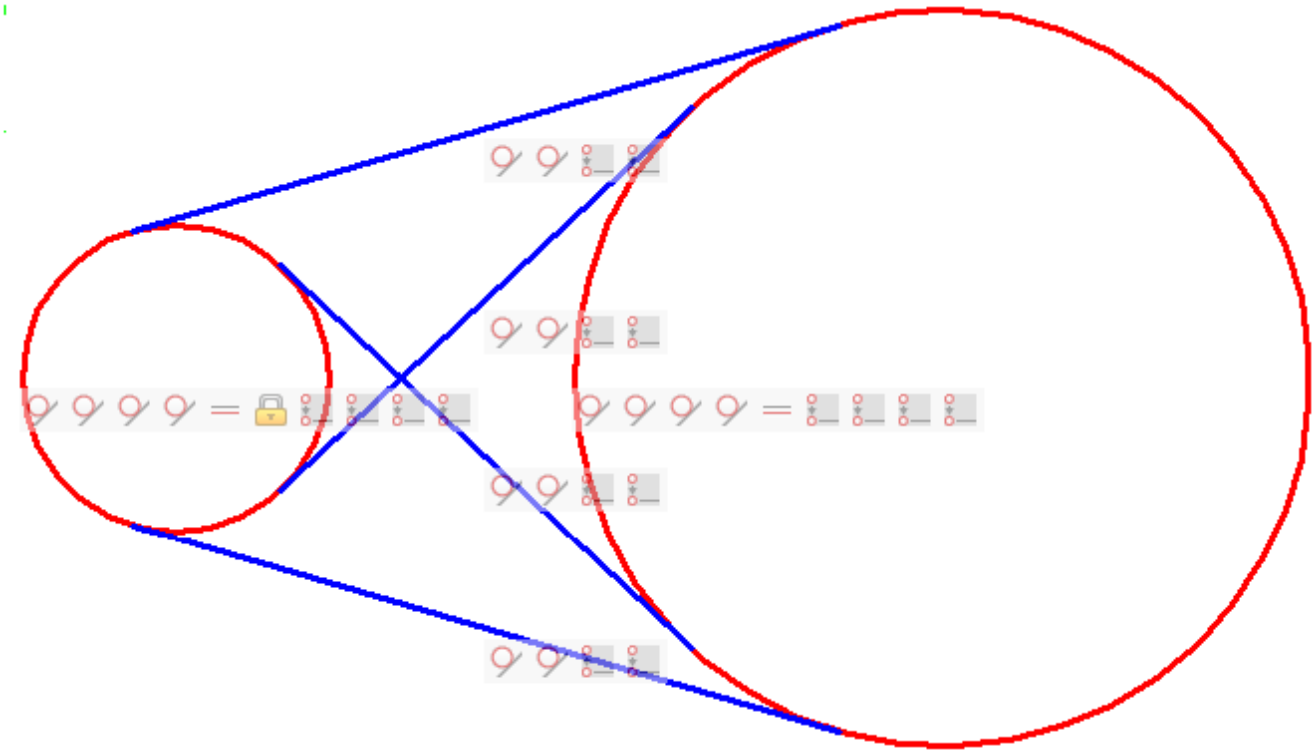

Figure 1.436

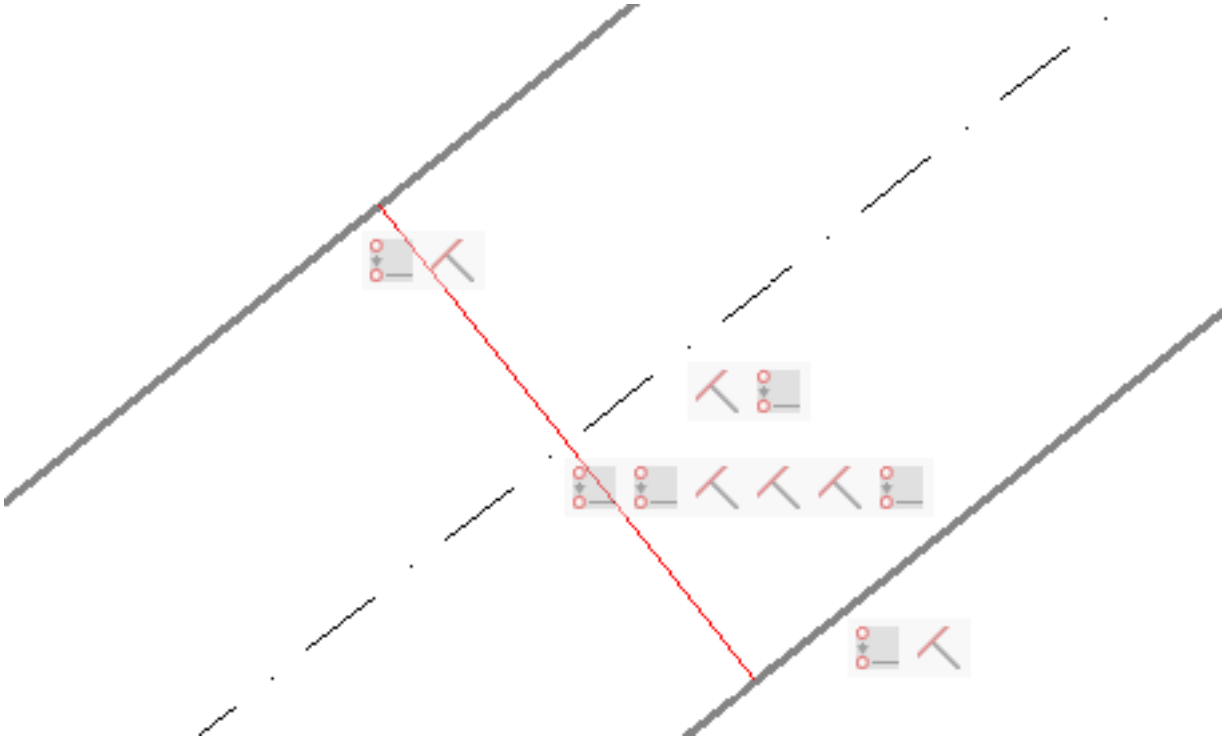

Using horizontal and vertical constraints

Horizontal and vertical geometric constraints force two points, a line or a polyline segment to be parallel to the X-axis (horizontal) or the Y-axis (vertical) of the current coordinate system. Therefore these constraints can be used to keep lines at a fixed angle, rather than only horizontal or vertical.

To constrain a line to a fixed angle

1. Align the X-axis of the coordinate system to the desired angle.
   - Type **UCS** in the command bar, then press Enter.
   - Choose **Z** in the prompt menu or type **Z** , then press Enter.
   - Type the angle, then press Enter.

2. Click the **Horizontal** tool button ( ) on the 2D Constraints toolbar. You are prompted: Select an entity or [2Points] <2Points>:

3. Click the line or polyline segment. The selected entity is constrained to be parallel to the X-axis of the current UCS.

4. (option) Restore the WCS: Type **UCS** in the command bar, then press Enter twice.

Note: Use the **Vertical** tool in the above procedure to constrain entities to be parallel to the Y-axis of the current UCS.

1.14.9 Dynamic Dimensions

Dynamic dimensions provide an interface at the cursor position to specify the length and angle of the linear entity being created or grip-edited. As such dynamic dimensions help you to focus on the drawing area. The behavior and appearance of dynamic dimensions is controlled through a series of system variables and user preferences.

Defining the Dynamic Dimensions Settings

1. Right click the **DYNMODE** field in the Status Bar (1.8.2), then choose **Settings** in the context menu. The **Dynamic input** settings in the Settings (1.10.11) dialog display: (1.437)

Figure 1.437

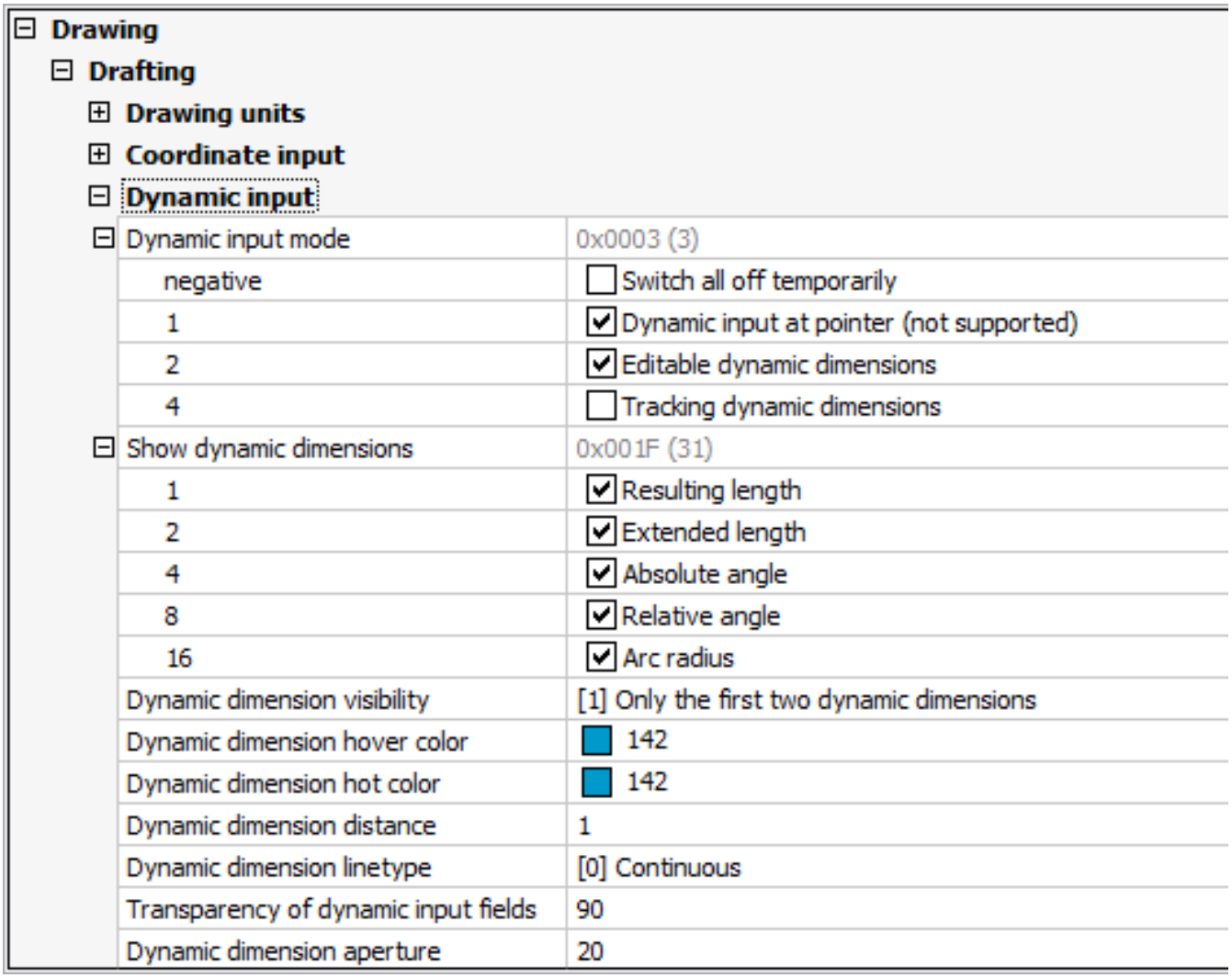

2. Define the **DYNMODE** system variable, to switch the display of dynamic dimensions and/or dynamic input on/off. Please notice that dynamic input at the pointer is not implemented yet.

3. Define the **DYNDIGRIP** system variable, to select the dynamic dimension types to be displayed. Distance fields have a blue background; angle fields have a green background.
   - Resulting length: total length of the line or polyline segment (1.438 on the next page)
   - Extended length: incremental length of the line (1.439 on page 454)
   - Absolute angle: angle relative to the X-axis of the current UCS (1.440 on page 454)
   - Relative angle: angle relative to the original angle of the linear entity (1.441 on page 455)
   - Arc radius: radius of arcs and circles (1.442 on page 455)

4. Define the **DYNDIVIS** system variable to choose the number of dynamic dimensions that display simultaneously.

Figure 1.438

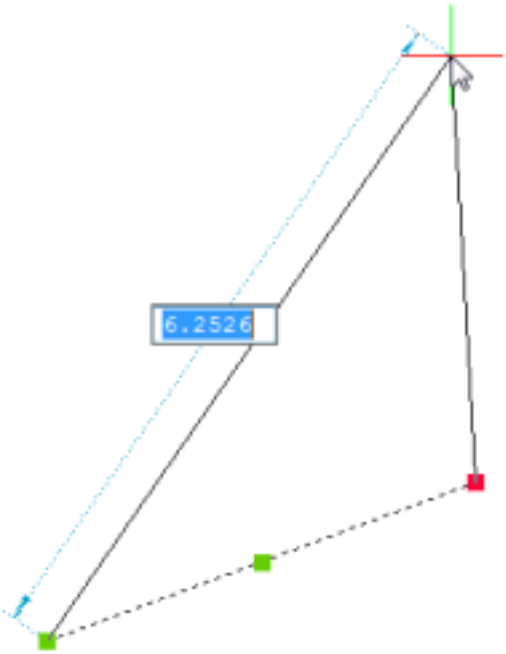

- Only the first dynamic dimension (**DYNDIVIS** =0): hit the TAB key to display and edit the next dynamic dimension, as defined by the **DYNDIGRIP** system variable.
- Only the first two dynamic dimension (**DYNDIVIS** =1): hit the TAB key to edit the next dynamic dimension, as defined by the **DYNDIGRIP** system variable and display the next plus one.
- All dynamic dimensions as defined by **DYNDIGRIP** (**DYNDIVIS** =2): hit the TAB key to edit the next dynamic dimension

5. Set the dynamic dimensions user preferences to define the appearance (color, linetype and position) of dynamic dimensions.

NOTE	If bitcode 16 (= format dynamic dimensions) of the PROPUNITS (1.14.4) system variable is set, dynamic dimensions are formatted using a dedicated unit. (1.445 on page 458) Automatic unit conversion during length input can be used when bitcode 1 of PROPUNITS (**??**) (Format length properties) is set. E.g. when INSUNITS (**??**) is set to "mm", entering "2m" in a length property field will result in entering [2000.0000 mm]. Entering "1ft" will give [304.8000 mm]. If no unit is specified in the entry field, the unit as specified by INSUNITS (**??**) is used.

Figure 1.439

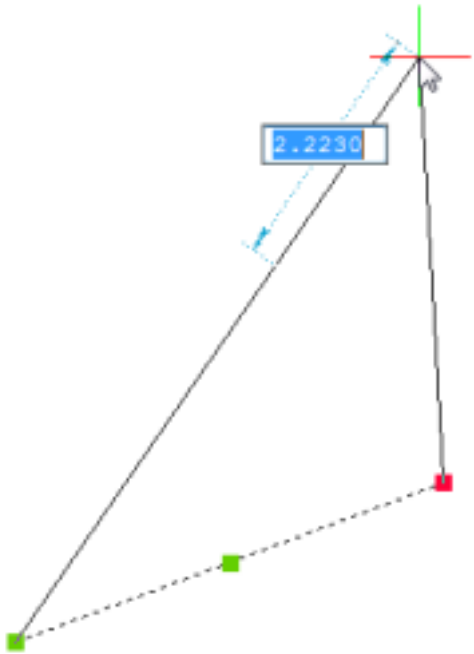

Figure 1.440

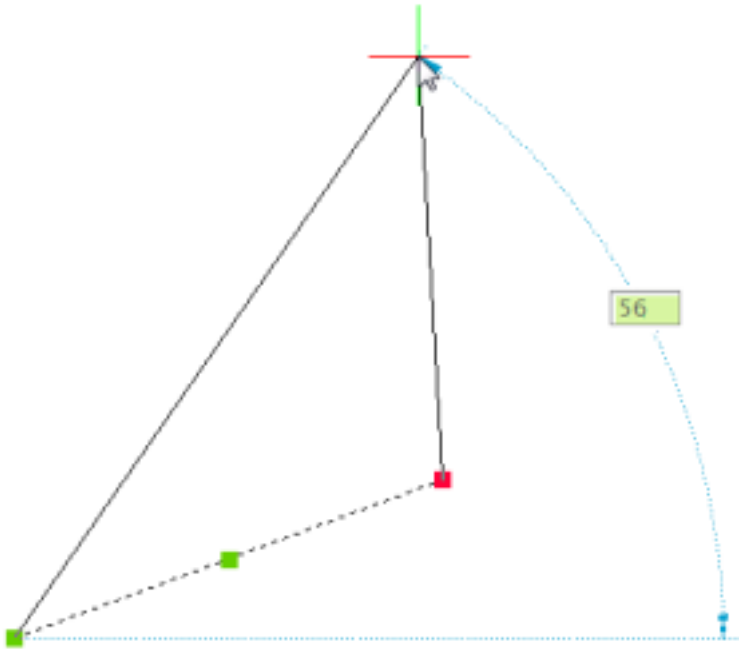

Figure 1.441

Figure 1.442

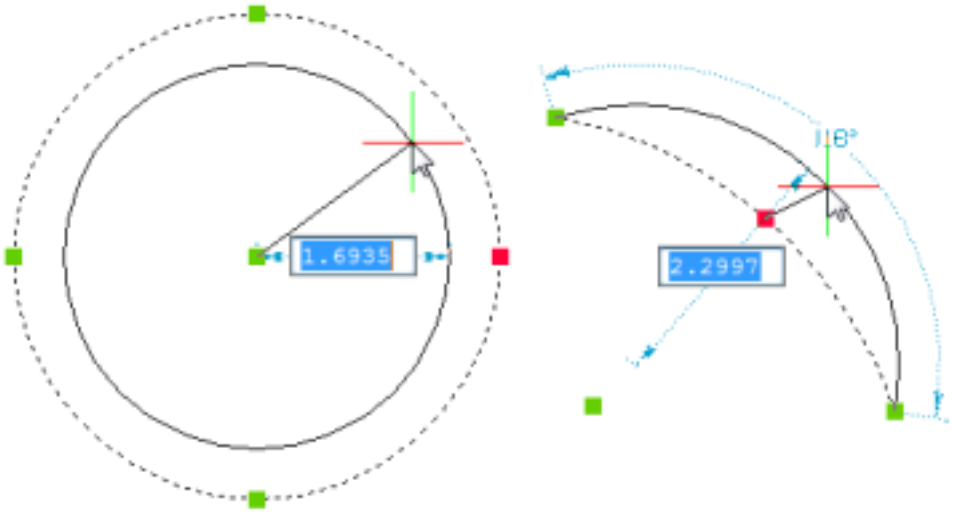

Using dynamic dimensions when creating entities

1. Launch the command to create a 2D entity (e.g. Line and **DYNDIVIS** = 1 or 2).
2. Specify the first point, then move the cursor to display the dynamic dimensions. The **Length** dynamic dimension highlights.
2. Do one of the following:
   - Type the desired length of the line, then hit the TAB key to jump to the **Angle** dynamic dimension. The **Length** dynamic dimension is locked and displays in red and the **Angle** dynamic dimension is selected.
   - Type the desired length of the line, then click to create the line at the angle defined by the cursor position.
   - Hit he TAB key to jump to the **Angle** dynamic dimension.
4. Do one of the following:
   - Type the desired angle, then hit the Enter key to create the line.
   - Type the desired angle, then hit the TAB key to return to the **Length** dynamic dimension.
   - Hit the Enter key to create the line at the angle defined by the cursor position.
   - Hit the TAB key to return to the **Length** dynamic dimension.

NOTES

- If **DYNDIVIS** = 0, only one dynamic dimension displays. Hit the TAB key to display the next field.
- If you type a value in the **Length** field, and add a comma (,) the content of the **Length** field is copied to the command line and the @-character is placed in front automatically, which allows you to specify the next point using relative coordinates (1.14.11) with respect to the previous point.

Using dynamic dimensions to grip-edit entities

1. Select the entity or entities. All grips on the selected entities display.
2. Click the grip you want to edit, then move the cursor. Depending on the value of the DYNDIVIS (1.10.11) system variable one, two or all dynamic dimensions display simultaneously . The first dynamic dimension highlights.
3. Do one of the following:
   - Type the desired value for the currently highlighted dynamic dimension, then hit the TAB key to jump to the next dynamic dimension. The dynamic dimension is locked and displays in red.
   - Type the desired value for the currently highlighted dynamic dimension, then press Enter to stop.
   - Hit the TAB key to jump to the next dynamic dimension.
4. Repeat step 3 or press Enter to stop.

Tutorial: Dynamic Grips and Tips Click here (1.5.5) to watch

Using dynamic dimensions to measure entities

1. Select the entity or entities. All grips on the selected entities display.
2. Hover the cursor over a grip. The grip highlights and all dimensions related to the selected grip display. (1.443 on the next page) (1.444 on the facing page) Dynamic dimensions used to measure a rectangle (left) and a line (right).

   (c) (option) Click to start editing the selected grip.

   Note: Dynamic dimensions when hovering over a non-selected grip display in 2DWireframe visual style only.

Figure 1.443

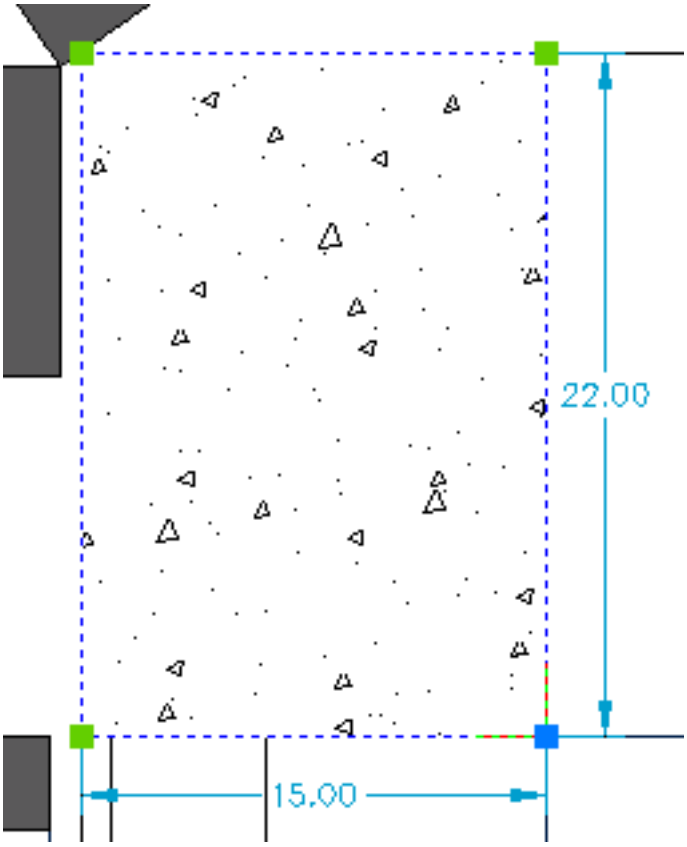

Figure 1.444

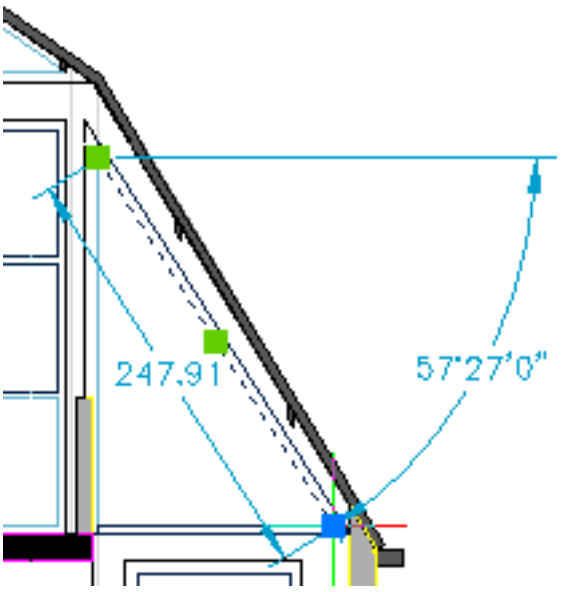

Using dynamic dimensions with tracking points

If the **Tracking dynamic dimensions** option of the DYNMODE (1.10.11) system variable is set, dynamic dimensions display when entity snap tracking points (1.14.18) or temporary tracking points (1.14.15) are acquired.

Tutorial: Drawing Accurately: Dynamic dimensions Click here (1.5.3) to watch

Figure 1.445

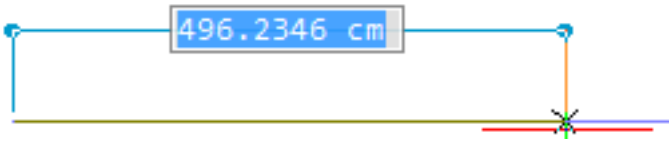

1.14.10 Nearest distance

The Nearest Distance feature allows to dynamically view and modify the distance between two selected entities or subentities. In addition the aligned nearest distances along the X-, Y- and Z-axes of the WCS display. Double clicking a Nearest Distance field:

- toggles the display of the X-, Y- and Z-axis aligned distance fields.
- zooms out to fully display the selected entities if necessary.

(1.446) The NEAREST DISTANCE (1.10.11) system variable controls the display of the Nearest Distance feature.

Figure 1.446

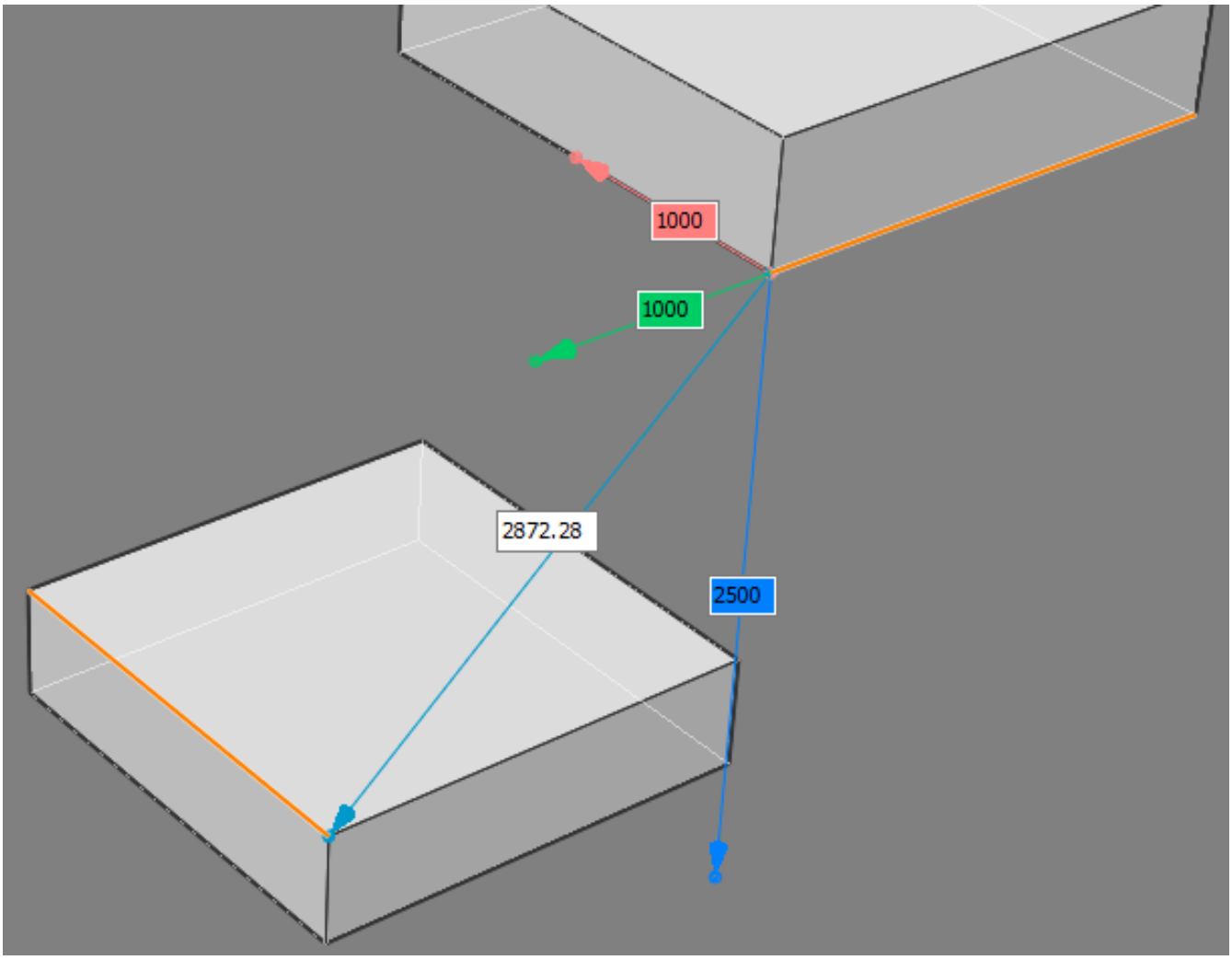

(1.447)

Figure 1.447

Nearest Distance	0x0001 (1)
1	☑ Show nearest distance dimension
2	☐ Show OX aligned nearest distance dimension
4	☐ Show OY aligned nearest distance dimension
8	☐ Show OZ aligned nearest distance dimension

Using Nearest Distance

Do the following:

1. Select the first entity or subentity*.
2. Select the second entity or subentity*. The nearest distance displays. The arrowhead points to the second entity.
3. (option) Double click a distance field to zoom out in order to fully display the selected (sub)entities.
4. (option) Click a distance field and type a value. The second entity is moved.

* Press and hold the Ctrl-key to select a subentity. The Nearest Distance feature can be used to:

- Measure the distance between two entities or subentities.
- Adjust the distance between a (sub)entity and a block. (1.448)

Figure 1.448

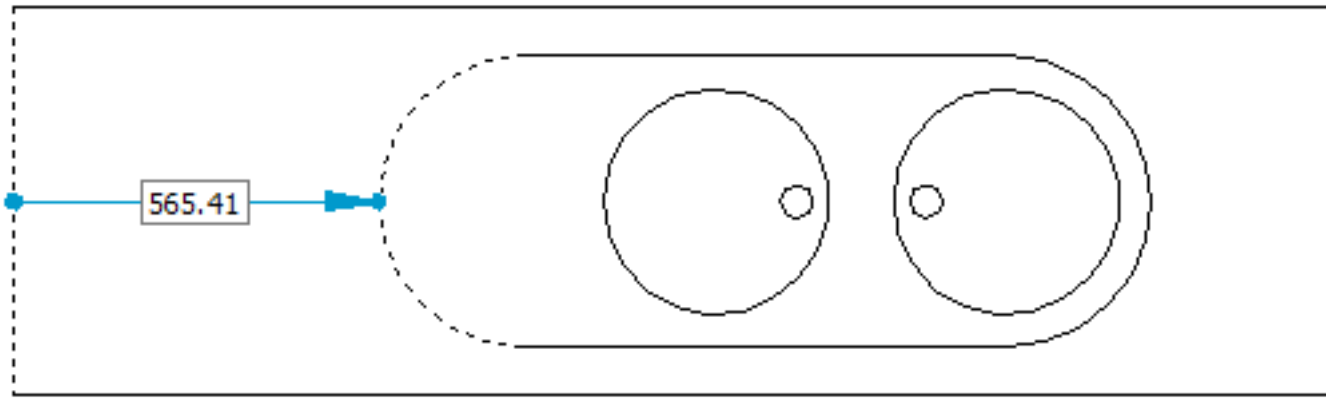

- Modify the dimensions of a rectangle. (1.449)

Figure 1.449

- Adjust the distance between 3D solids. (1.450 on the next page)
- Edit the width of a 3D solid. (1.451 on page 462)
- Measure and edit the height of 3D solid. (1.452 on page 463)
- ...

Figure 1.450

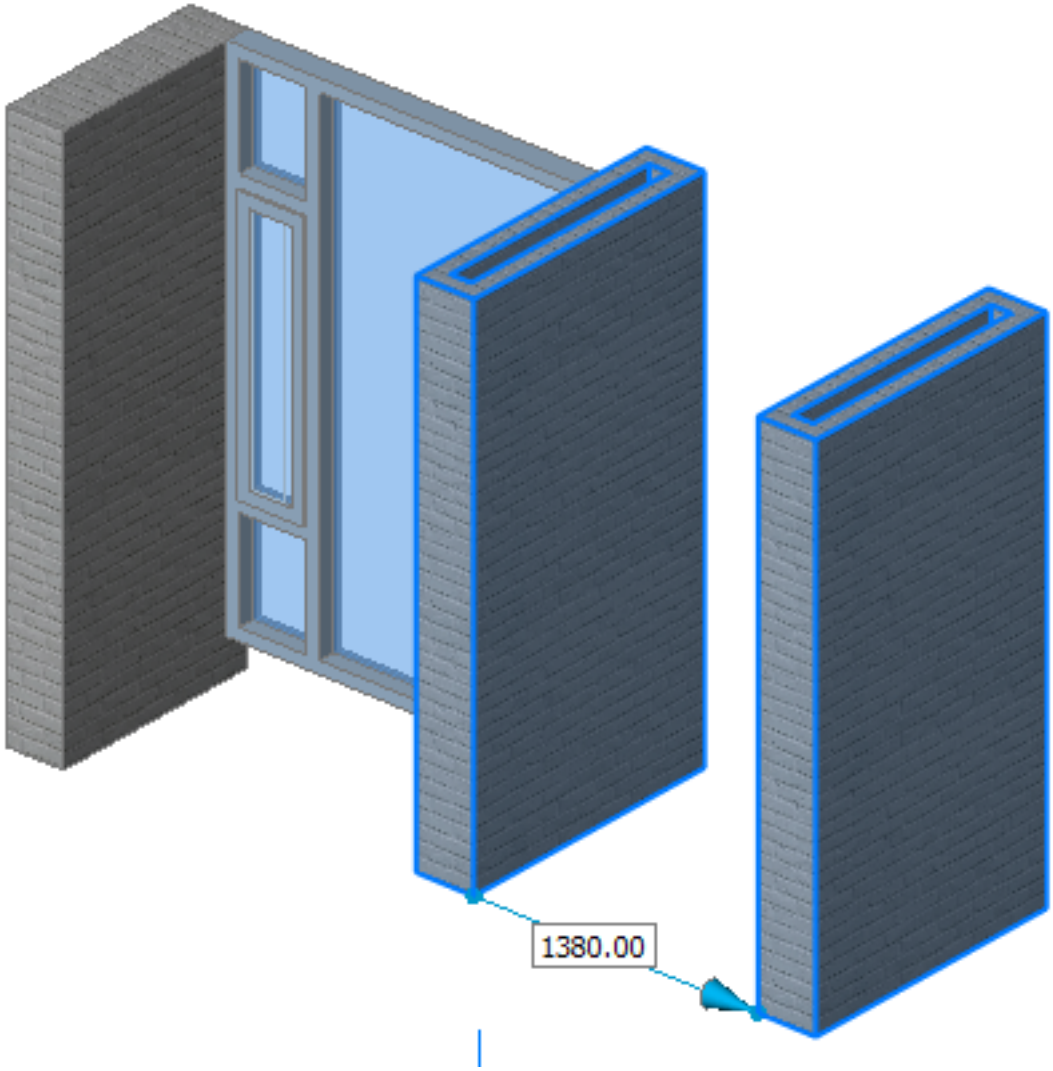

Figure 1.451

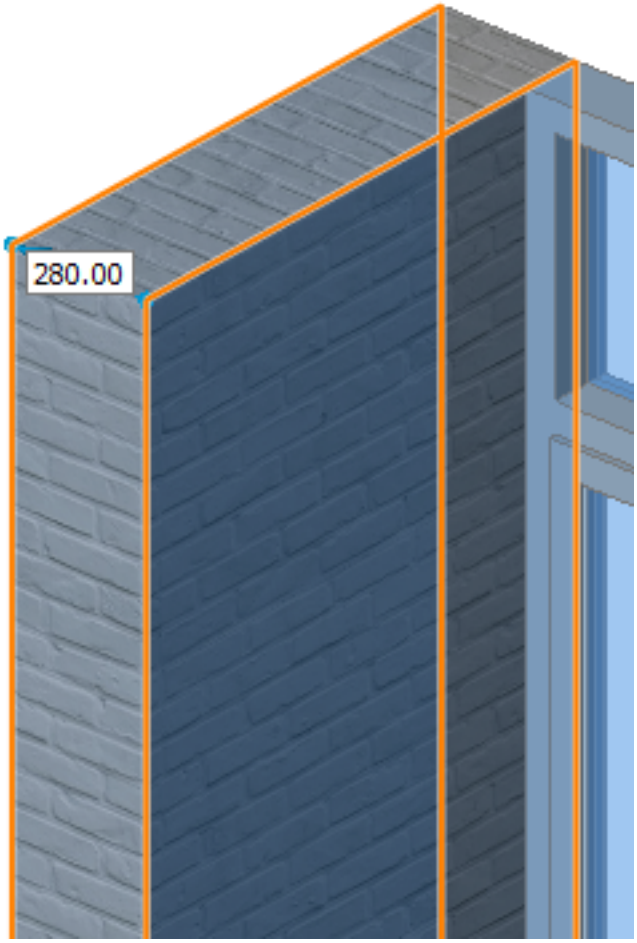

Figure 1.452

1.14.11 Coordinate Input

When you create entities in a drawing, they are located in relation to the drawing's underlying Cartesian coordinate system. Every drawing has a fixed coordinate system called the **World Coordinate System** (WCS). You can also define arbitrary coordinate systems located anywhere in three-dimensional space. These are called user coordinate systems (1.14.19) (UCS) and can be located anywhere in the WCS and oriented in any direction. To specify points and distances using the keyboard you can use the following formats:

- Cartesian coordinates: x,y,z
- Cylindrical coordinates: R<alpha,z
- Spherical coordinates: R<alpha<beta

Relative coordinates

If you place the @-character in front of the entry, the coordinates are calculated with respect to the previous point. This technique is called **Relative Coordinates** . When Dynamic Dimensions (1.14.9) are active and you type a value in the **Length** field and add a comma (,) the content of the **Length** field is copied to the command line and the @-character is placed in front automatically, which allows you to specify the next point using relative coordinates with respect to the previous point.

Absolute coordinates

When a user defined coordinate system is active you can enter absolute coordinates (World coordinates) if you place an asterisk (*) in front. E.g. *0,0 refers to the origin of the WCS (World Coordinate System).

Working with Cartesian coordinates

In the Cartesian coordinate system we use three perpendicular axes: the x-axis, the y-axis and the z-axis. All axes originate in the origin point of the coordinate system. The x-axis and the y-axis define a horizontal plane, while the x-axis and the z-axis and the y-axis and the z-axis define vertical planes. A point is defined by its distances to the yz-, xz- and xy- planes. These distances are called the xyz-coordinates of a point. (1.453 on the facing page) If you want to enter the absolute Cartesian coordinates of a point, type the x-, y- and z- coordinates separated by commas: 45.5,57.3,60 If you omit the z-coordinate, the point is placed in the xy-plane (Z = 0). If you place the @-character in front of the entry (@x,y), the coordinates are calculated with respect to the previous point. This technique is called **Relative Cartesian coordinates** .

Figure 1.453

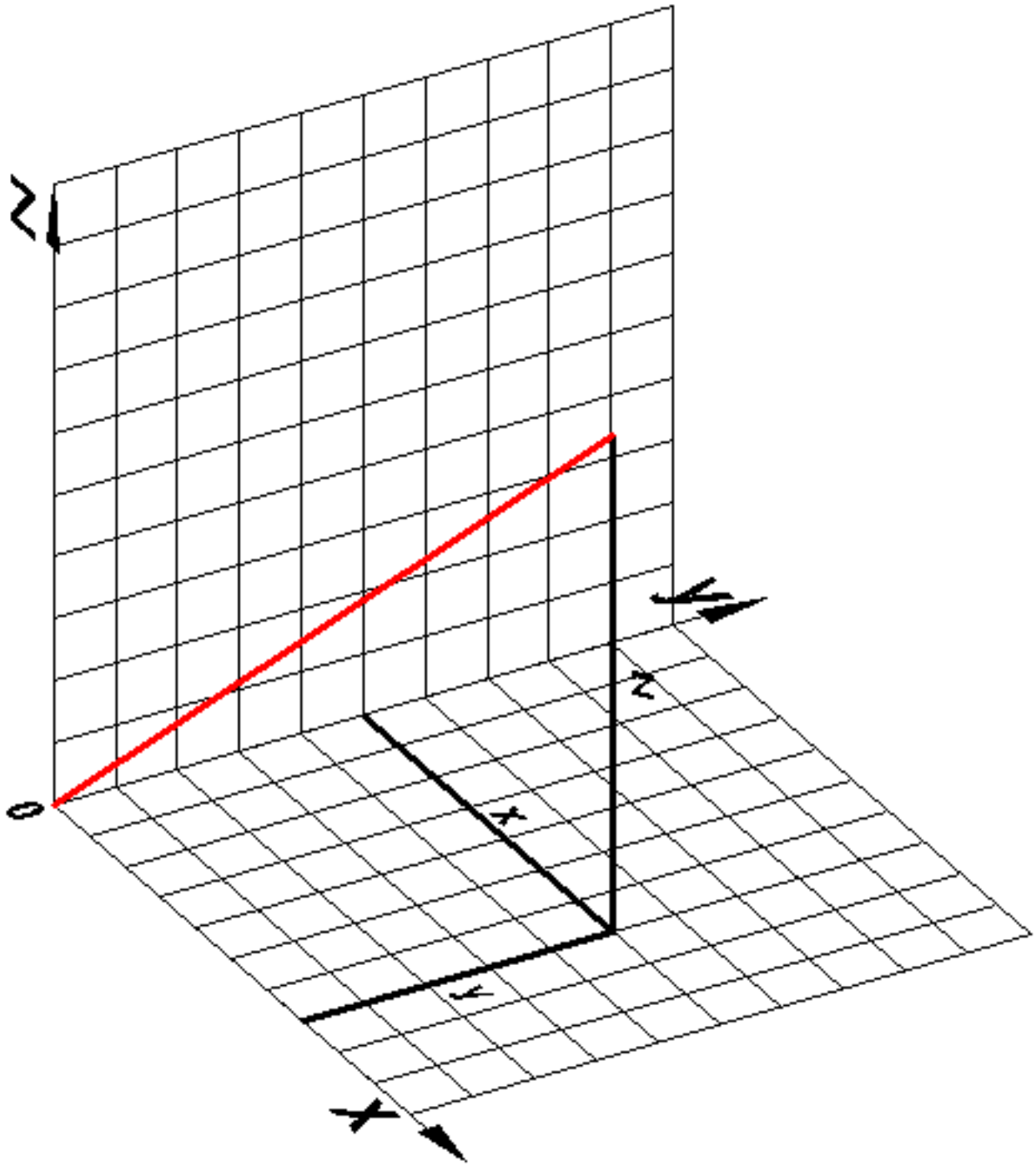

Using relative Cartesian coordinates to draw a rectangle

1. Launch the RECTANGLE (1.17.20) command.
2. Specify the first corner of the rectangle.
3. In the command bar type: @<width>,<height>
4. <width> = the width of the rectangle in drawing units, measured along the x-axis
5. <height> = the height of the rectangle in drawing units, measured along the y-axis

Working with cylindrical coordinates

In a cylindrical coordinate system we use three perpendicular axes: the x-axis, the y-axis and the z-axis. All axes originate in the origin point of the coordinate system. The x-axis and the y-axis define a horizontal plane, while the x-axis and the z-axis and the y-axis and the z-axis define vertical planes. A point is defined using the following format: R<alpha, z.

- R = distance to the origin in the xy-plane
- <alpha = the angle between R and the x-axis (positive angles are measured counter clockwise)
- z = the height above the xy-plane.

If the z-coordinate is omitted, cylindrical coordinates are referred to as polar coordinates. If you place the @-character in front of the entry, the coordinates are calculated with respect to the previous point. This technique is called **Relative Cylindrical coordinates** . (1.454 on the next page)

Figure 1.454

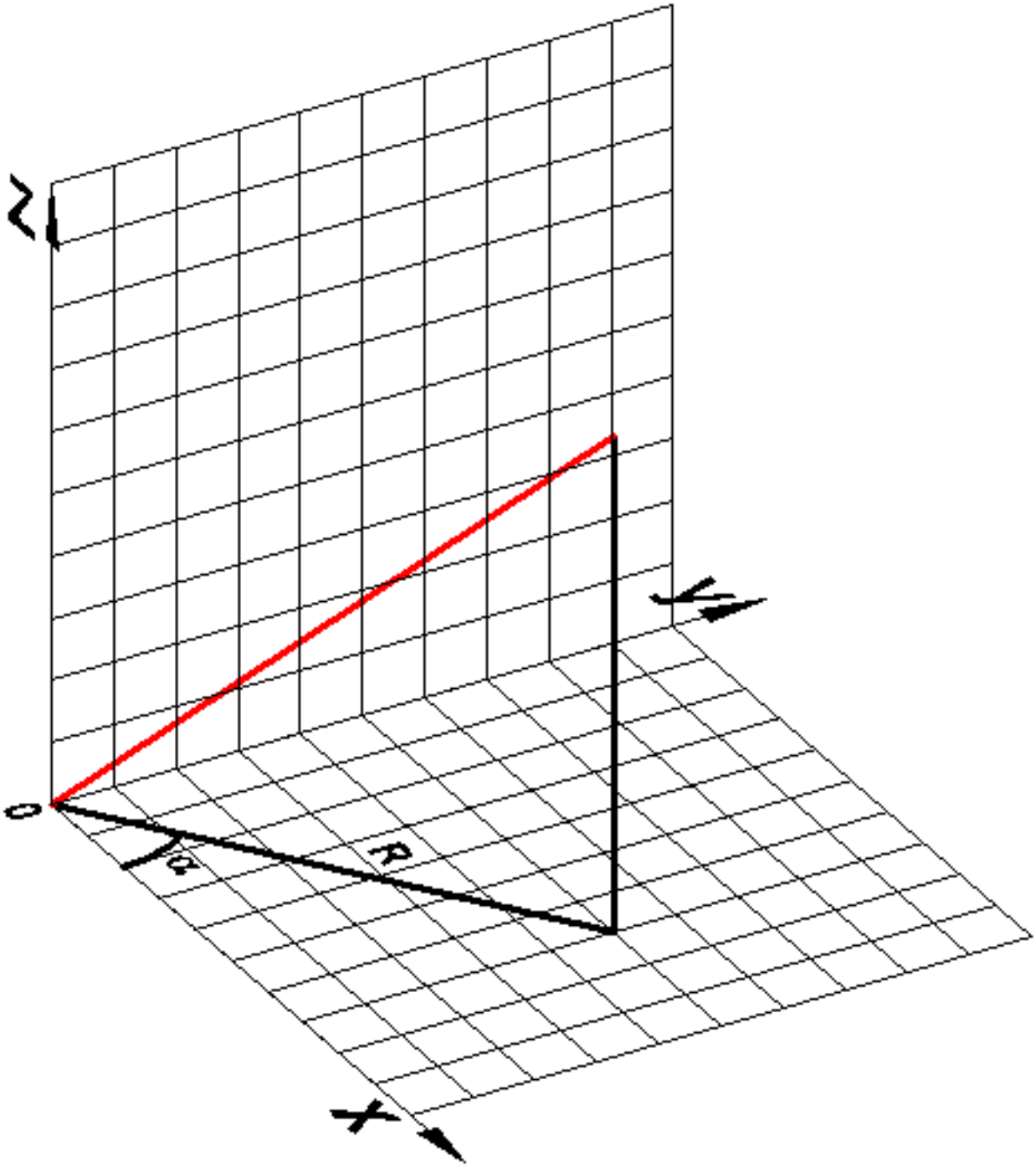

Working with spherical coordinates

In a cylindrical coordinate system we use three perpendicular axes: the x-axis, the y-axis and the z-axis. All axes originate in the origin point of the coordinate system. The x-axis and the y-axis define a horizontal plane, while the x-axis and the z-axis and the y-axis and the z-axis define vertical planes. A point is defined using the following format: R<alpha<beta

- R = distance from the origin
- <alpha = angle in the xy-plane (positive angles are measured counter clockwise)
- <beta = angle measured from the xy-plane (positive angles are measured counter clockwise, above the xy-plane)

(1.455)

Figure 1.455

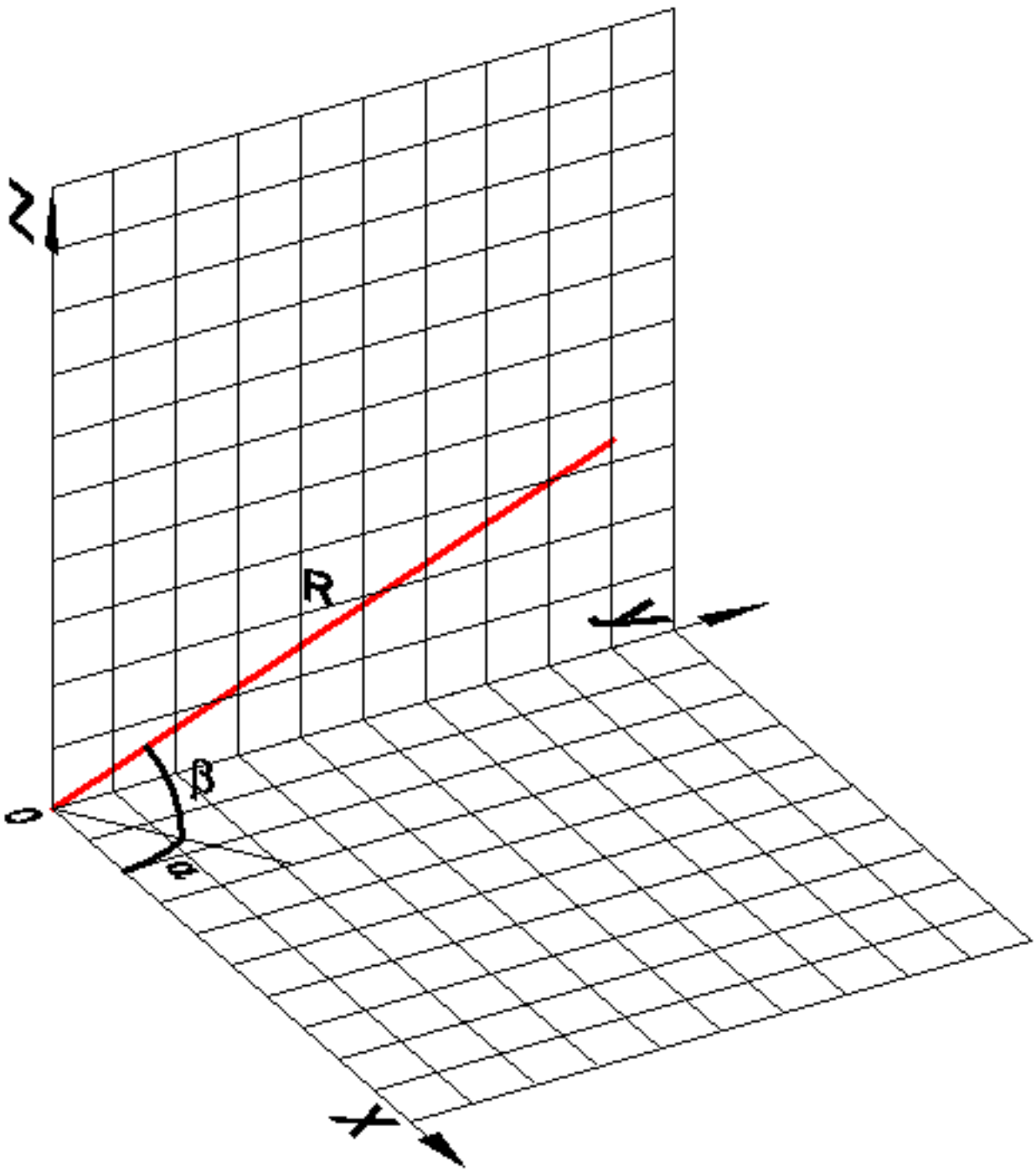

1.14.12 Using Snap and Grid

Commands : SNAP (6.27.37), GRID (6.15.22) and LIMITS (6.20.29) Grid and snap help you to draw fast and accurately. A grid is a set of evenly spaced lines or dots that serve as a visual distance reference. The GRIDSTYLE (1.10.11) system variable controls whether grid lines or dots (6.15.22) display. The GRIDDISPLAY (1.10.11) system variable controls the display of the grid (6.15.22). The grid can also indicate how far the drawing limits extend. (1.456) The snap feature creates a set of evenly spaced, invisible magnetic points, which make the crosshairs

Figure 1.456

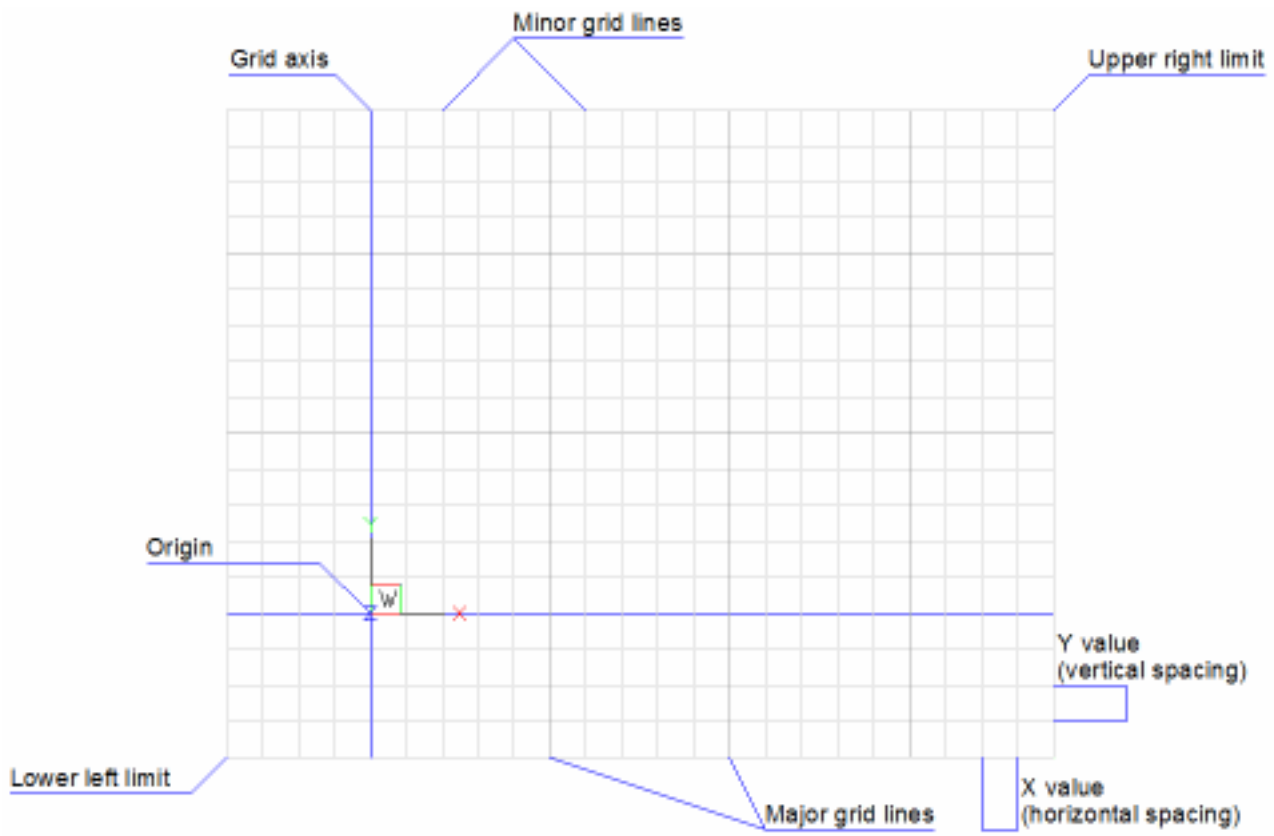

move in even increments. Both grid and snap are like the intersection points of the lines on a piece of grid paper. Grid points are for visual reference only and they do not print. Snap constrains the points that you can pick with the mouse.

- Click the **Grid** tool ( ) on the Settings toolbar or the **Grid** field in the Status Bar (1.8.2), or press **Ctrl+G** to toggle grid display on/off.
- Click the **Snap** tool ( ) on the Settings toolbar or the **Snap** field in the Status Bar (1.8.2), or press **Ctrl+B** to toggle snap on/off. The setting is saved through the SNAPMODE system variable. If SNAPTYPE = 2, adaptive grid snap (1.14.13) is used and SNAPMODE is denied.
- Both **snap** and **grid** can be set differently in each viewport (1.16.13).
- The **Snap** option of the **Grid** command equals the grid spacing to the current snap spacing.
- Grid lines or dots do not print.

Tutorial: Drawing Accurately: Snap and Grid Click here (1.5.1) to watch

Using the adaptive grid

When SNAPTYPE = 2, the movement of the cursor is controlled by an adaptive grid of which the spacing depends on the current zoom factor of the view and the value of AdaptiveGridStepSize user preference. The value of this preference is expressed in pixels. As a result the step size of the adaptive grid increases when you zoom out, and decreases when you zoom in. The step size of the ruler in the Manipulator (1.24.11) also depends on the AdaptiveGridStepSize user preference.

Display the Snap and Grid settings

Do one of the following:

- In the Status Bar (1.8.2), right click on the **Snap** field, then choose **Settings** in the context menu. (1.457)

Figure 1.457

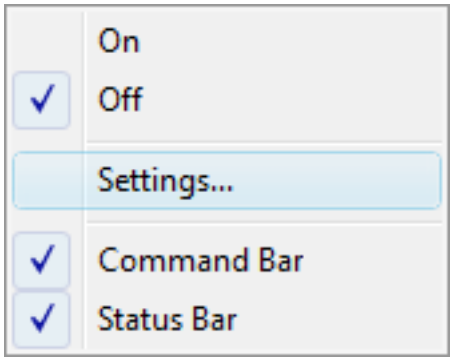

- Open the Settings (1.10.11) dialog, then click the **Drawings** button. Under **Drafting** , expand **Coordinate Input** and **Snap/Grid** .

To synchronize snap and grid spacing

1. Type **Grid** in the command bar, then press Enter. You are prompted: Grid is on: OFF/Aspect/<Grid spacing (synced with snap)>:
2. Type **s** , then press Enter.
3. Type **Snap** in the command bar, then press Enter. You are prompted: Snap is on, x and y = 0.2000: OFF/Rotate/Style/Aspe spacing>:
4. Type a new value for the snap spacing, then press Enter. The value is applied to both snap and grid.

Note: The grid spacing remains in sync with the snap spacing until you set the grid spacing differently using the **Grid** command or in the **Settings** dialog.

To set the Drawing Limits

See the LIMITS (6.20.29) command.

To toggle the Drawing Limits

Click the **Drawing Limits** tool button ( ) on the Settings toolbar to toggle the LIMCHECK (1.10.11) system variable on/off. If LIMCHECK = ON, it is not possible to draw outside the drawing limits. The appearance (pressed or unpressed) of the **Drawing Limits** tool button reflects the current status of the **Drawing Limits.** The **Display beyond LIMITS area** option of the GRIDDISPLAY (1.10.11) system variable defines wether or not the grid display indicates the drawing limits.

Using Isometric Snap

You can use the Isometric snap and grid option to create two-dimensional isometric drawings. With the isometric option, you can draw a simulated three-dimensional view on a two-dimensional plane, much the same as you might draw on a piece of paper. Do not confuse isometric drawings with three-dimensional drawings. The isometric option always uses one of three preset planes, which are denoted as **Left**, **Right** and **Top**. You cannot alter the arrangement of these planes. If the Snap Angle is 0, the three isometric axes are 30 degrees, 90 degrees, and 150 degrees. When you set the **Snap Style** setting to **Isometric Snap** and then set the **Snap Isometric Pair** setting to **Left**, **Top** or **Right**, the snap intervals, grid, and crosshairs align with the selected plane. The grid is always shown as isometric and uses y-coordinates to calculate the grid spacing. If the Orthogonal Mode (1.14.2) is active, the movement of the crosshairs is constrained to the current isometric plane. Press the **F5** function key to toggle the **Snap Isometric Pair** setting.

1. Display the **Snap/Grid** settings in the Settings (1.10.11) dialog: (1.458 on the next page)
2. Turn on the **Orthogonal Mode** .
3. Use the SNAP command to set the **Snap Style** setting to **Isometric Snap** .
4. Press the **F5** function key to set the appropriate drawing plane: **Top**, **Left** or **Right**. (1.459 on the facing page)

Figure 1.458

Coordinate input	
Orthogonal mode	Orthogonal mode
Tablet mode	[0] Command selection mode
Snap/Grid	
Grid mode	Grid on
Grid unit	0.5, 0.5
Grid major	5
Grid display	0x0003 (3)
Grid style	0x0000 (0)
Grid axis color	251
Grid major color	252
Grid minor color	253
Grid XYZ tint	0x0001 (1)
Snap angle	0.0000
Snap base	0.0, 0.0
Snap isometric pair	[0] Left
Snap mode	Snap on (for current viewport)
Snap style	[1] Isometric snap
Snap type	[0] Grid snap
Snap unit	0.5, 0.5
Entity snap coordinates	[2] Keyboard entry overrides entity snap settings except in scr
Ignore entity snap elevation	Replace Z value with current elevation
Polar distance	0.0

Figure 1.459

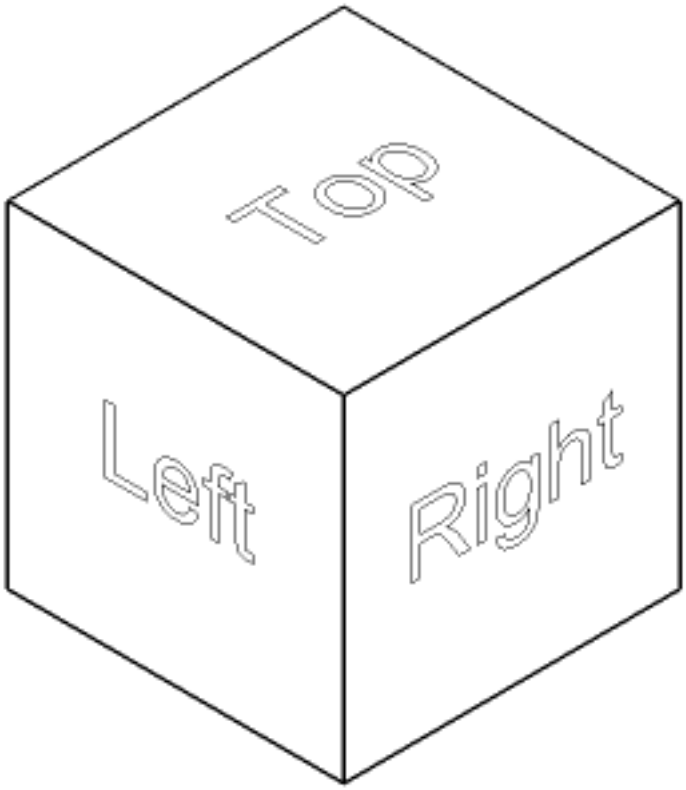

Setting the Snap Angle

You can rotate a dotted grid using the Snap Angle setting (if **Snap Angle** is different from zero, grid lines do not display).

1. Display the **Snap/Grid** settings in the Settings (1.10.11) dialog:
2. Select the **Snap Angle** setting.
3. Type a new value in the Snap Angle setting field.
4. Close the Settings dialog.

Note: You can also set the **Snap Angle** by typing **snapang** in the command bar. When in a command, type **'snapang** (with an apostrophe in front), to set the **Snap Angle** variable transparently (= without interrupting the running command).

1.14.13 Adaptive grid snap

The adaptive grid snap feature lets you create, edit, nudge (1.14.14) and manipulate (6.21.2) entities using concise values without keyboard entry. The snap step size is adapted according to the current screen zoom factor. The adaptive grid snap is active if **SNAPTYPE = 2**. This system variable overrides **SNAPMODE**. The AdaptiveGridStepSize user preference controls the smallest available step size; default = 4 pixels. Do the following:

1. Move the cursor over an entity or subentity, then shortly hold down the left mouse button (= long left click). The Manipulator widget displays: (1.460)

Figure 1.460

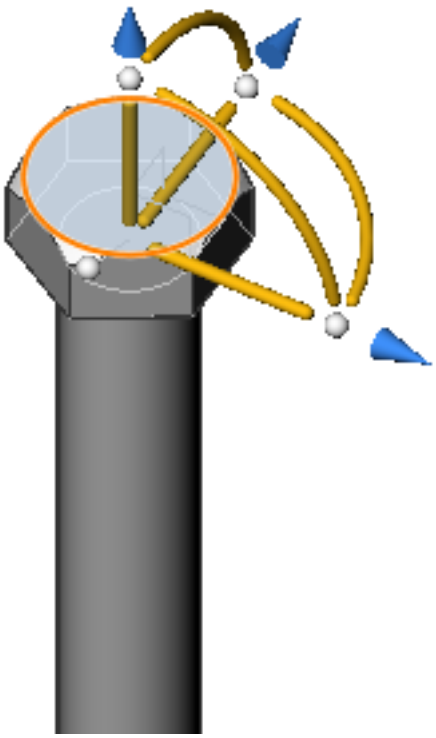

2. Move the cursor over the axis in the direction you want to move the entity. The selected axis highlights; the other parts of the Manipulater are faded. (1.461 on the following page)

3. Move the cursor. The Ruler displays. The current displacement distance displays in a dynamic field. The grid snap resolution automatically adapts according to the zoom factor.

(1.462 on the next page) Ruler divisions at 2 mm	(1.463 on page 475) Ruler divisions at 5 mm

4. (option) Zoom in or out to adjust the dynamic grid.

5. Do one of the following:
   - Click to conclude.
   - Type a value in the dynamic field, then press Enter.

Figure 1.461

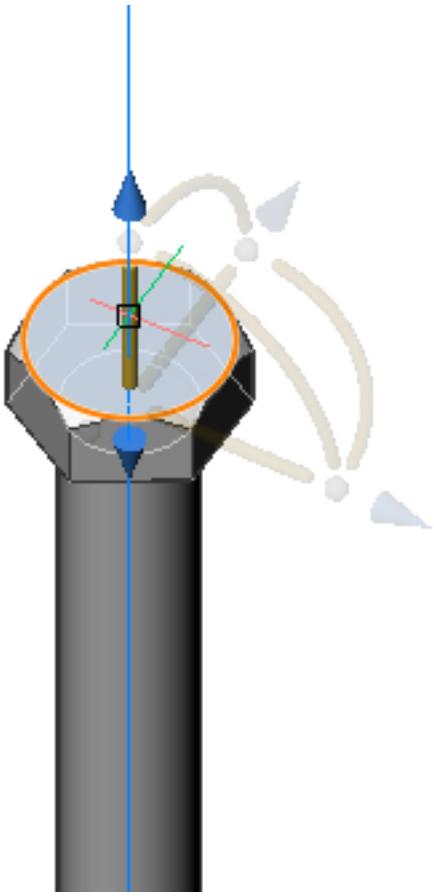

Figure 1.462

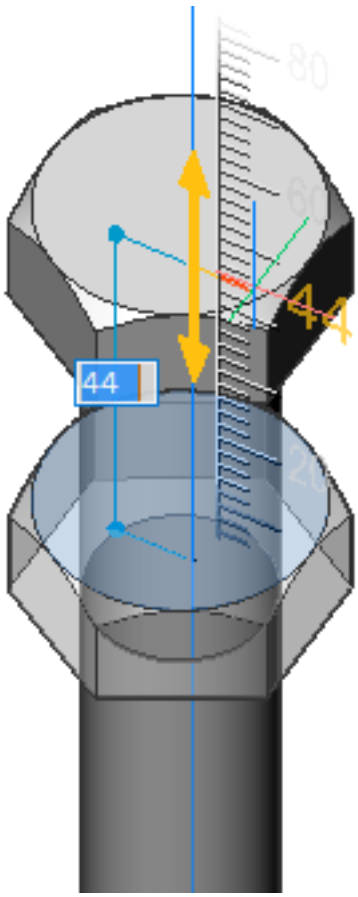

Figure 1.463

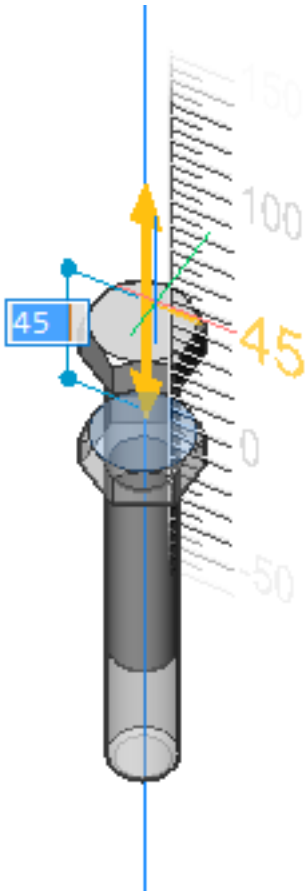

1.14.14 Nudge

The Nudge drawing aid lets you move selected entities or subentities in small increments along the X, Y, or Z axis using the keyboard.

Using Nudge

1. Select one or more entities or subentities.
2. (option) Hold the Ctrl key down, then use the left/right arrow keys to move the selection along the X axis of the current coordinate system. The command line reads: NUDGE: offset along the X axis of the UCS: 10*
3. (option) Hold the Ctrl key down, then use the up/down arrow keys to move the selection along the Y axis of the current coordinate system. The command line reads: NUDGE: offset along the Y axis of the UCS: 10*
4. (option) Hold the Shift key down, then use the up/down arrow keys to move the selection along the Z axis of the current coordinate system. The command line reads: NUDGE: offset along the Z axis of the UCS: 10*

* The step size used by the NUDGE functionality is based on the adaptive grid snap (1.14.13) resolution. Zoom in/out to decrease/increase the step size.

1.14.15 Entity Snaps

Commands: 2DINTERSECTION (6.2.1), 3DINTERSECTION (6.3.6), NEAREST (6.22.2), CENTER (6.9.3), ENDPOINT (6.13.7), EXTENSION (6.13.21), FROM (6.14.11), GCENTER (6.15.4), INSERTION (6.17.16), INTERSECTION (6.17.20), MIDPOINT (6.21.16), MTP (6.21.36), NONE (6.22.8), PARALLEL (6.24.4), PERPENDICULAR (6.24.23), POINT (6.24.32), QUADRANT (6.25.7), TANGENT (6.29.9) Entity snaps enable you to quickly select exact geometric points on existing entities without having to know the exact coordinates of those points. With entity snaps, you can select the end point of a line or arc, the center point of a circle, the intersection of any two entities, or any other geometrically significant position. You can also use entity snaps to draw entities that are tangent or perpendicular to an existing entity. You can use entity snaps any time you need to specify a point. You can work with entity snaps in one of two ways:

- Enable a running entity snap that remains in effect until you turn it off by choosing an entity snap when no other command is active.
- Enable a one-time entity snap for a single selection by choosing an entity snap when another command is active. You can also use a one-time entity snap to override a running entity snap.

When using entity snaps, the program recognizes only visible entities or visible portions of entities. You cannot snap to entities on layers that have been turned off or to the blank portions of dashed lines. If the **APBOX** system variable is on, the entity Snap Aperture Box is added to the crosshairs when one or more entity snaps are active. When you move the cross hairs, the program snaps to the snap point closest to the center of the Snap Aperture Box. The **Snap Marker** indicates the current snap point. The DRAGSNAP (1.10.11) system variable controls the snap behavior while 'dragging', providing an increased WYSIWIG experience. DRAGSNAP controls whether rubberband dynamics are displayed at the current cursor location or at the current entity snap location. DRAGSNAP applies to all modify commands that display dynamics, such as COPY, PASTECLIP, PASTEBLOCK, MOVE, ROTATE, MIRROR, SCALE and STRETCH.

- **DRAGSNAP = 0** (Default): dragged entities display at the cursor location.
- **DRAGSNAP = 1**: dragged entities display at the current entity snap location.

The OSOPTIONS (1.10.11) system variable suppresses entity snaps on certain entity types. The value is stored as a bitcode using the sum of the values of the selected options.

- 1: Entity snapping is disabled for hatch entities.
- 2: Entity snapping is disabled for geometry with negative Z values when using a dynamic UCS.
- 4: Entity snapping is disabled for endpoints of dimension extension lines.

Note: Press the **TAB** key, without moving the mouse, to cycle through all possible entity snaps. If the **DYNMODE** variable has a positive value (Dynamic Dimensions (1.14.9) switched ON) entity snap cycling is not possible. Click the **DYNMODE** field in the Status Bar (1.8.2) to toggle the display of dynamic dimensions.

To define the Entity Snap settings

1. Open the Settings dialog (1.10.11).
2. In the Settings dialog, expand the **Program Options** settings class.
3. Under **Program Options** expand the **Display** settings group, then scroll down to the **Entity Snap** settings. (1.464 on page 479)

User Preference	Title	Description
SnapMarkerSize	Snap marker size	Sets the size of the snap marker. (default size is 6)
SnapMarkerThickness	Snap marker thickness	Sets the thickness of the snap marker. (default thickness is 2)
SnapMarkerColor	Snap marker color	Sets the color of the snap marker. (default color = 20)

3dSnapMarkerColor	3d snap marker color	Sets the color of the 3d snap marker (default color = 5 (Blue). See 3D Entity Snaps (1.14.16). If OSNAPZ = 1 (Ignore entity snap elevation) the 3d snap marker displays also at the the identified 3D point, which is then projected onto the XY plane of the current UCS at the current Elevation. (1.472 on page 491) The 3d snap marker (1) displays the identified 3d point, the snap marker (2) displays at the current Elevation height.
DisplaySnapMarkerInAllViews	Snap marker in all views	If multiple viewports are open, enables the display of the snap marker in all viewports.
DisplayTooltips	Snap tooltips	Enables the display of the Entity Snap tooltips.

4. Under **Drawing** expand the **Drafting** settings group then go to **Coordinate Input** > **Entity Snaps**. (1.465 on the next page)

System Variable	Title	Description
OSMODE	Entity snap mode	Sets the entity snap modes and toggles entity snap on/off.
3DOSMODE	3D entity snap mode	Sets the entity snap modes for 3D entity features such as the midpoint of an edge or the center of a face.
OSNAPCOORD	Entity snap coordinates	Determines whether entity snaps override keyboard coordinate entry.
OSNAPZ	Ignore entity snap elevation	Replaces the Z-coordinate of the snapping point with the current value of the ELEVATION system variable.
OSOPTIONS	Entity snap options	Suppresses entity snaps on hatches and/or dimension extension lines or negative z-values in dynamic UCS mode.
APBOX	Entity snap aperture box	Toggles the display of the aperture box (2).
APERTURE	Entity snap aperture	Sets the size of the Autosnap aperture box. (default size is 10).
DGNOSNAP	DGN entity snap	Enables entity snapping to entities in DGN underlay files.
DWFOSNAP	DWF entity snap	Enables entity snapping to entities in DWF underlay files.
PDFOSNAP	PDF entity snap	Enables snapping to the geometry in PDF underlay files.

Tutorial: Drawing Accurately: Snap and Grid Click here (1.5.1) to watch

Figure 1.464

Snap marker size	6
Snap marker thickness	2
Snap marker color	20
3d snap marker color	Blue
Auto tracking vector color	171
Snap marker in all views	Display snap marker in all views
Locked layer fade control	50
Xref database fade control	70
Reference editing fade control	50
Snap tooltips	Enable snap tooltips

Figure 1.465

Entity snaps	
Entity snap mode	0x0003 (3)
Entity 3d snap mode	0x0000 (0)
Entity snap coordinates	[2] Keyboard entry overrides entity snap settings except in scripts
Ignore entity snap elevation	Replace Z value with current elevation
Entity snap options	0x0007 (7)
1	Entity snap ignores hatches
2	Entity snap ignores negative Z values in Dynamic UCS mode
4	Entity snap ignores end points of dimension extension lines
Entity snap aperture box	Display Aperture box
Entity snap aperture	10
Dgn entity snap	Enable DGN entity snap
Dwf entity snap	Enable DWF entity snap
Pdf entity snap	Enable PDF entity snap

To set the Entity Snaps

Do one of the following:

- Click the buttons on the Entity Snaps toolbar. The buttons of the currently active entity snap modes are pressed. (1.466)

Figure 1.466

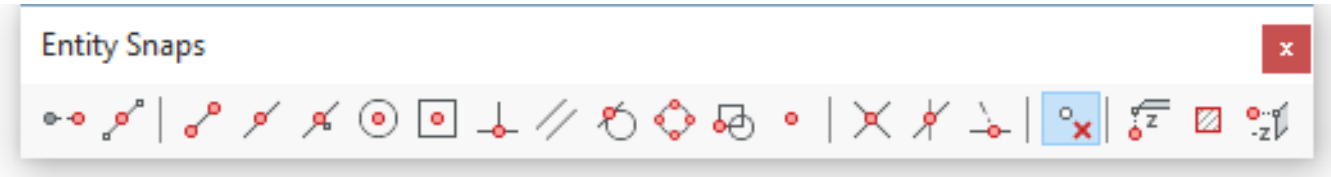

- Press and hold the Shift key, then right click and select the Entity Snap mode in the context menu. The icons of the currently active Entity Snap modes are outlined. (1.467 on the next page)

When no command is active, the above procedures toggle the Entity Snap modes on/off. When a command is active, the above procedures set a 'one shot' override of the current Entity Snap modes. Alternatively you can type a single letter shortcut as indicated in the table below.

Figure 1.467

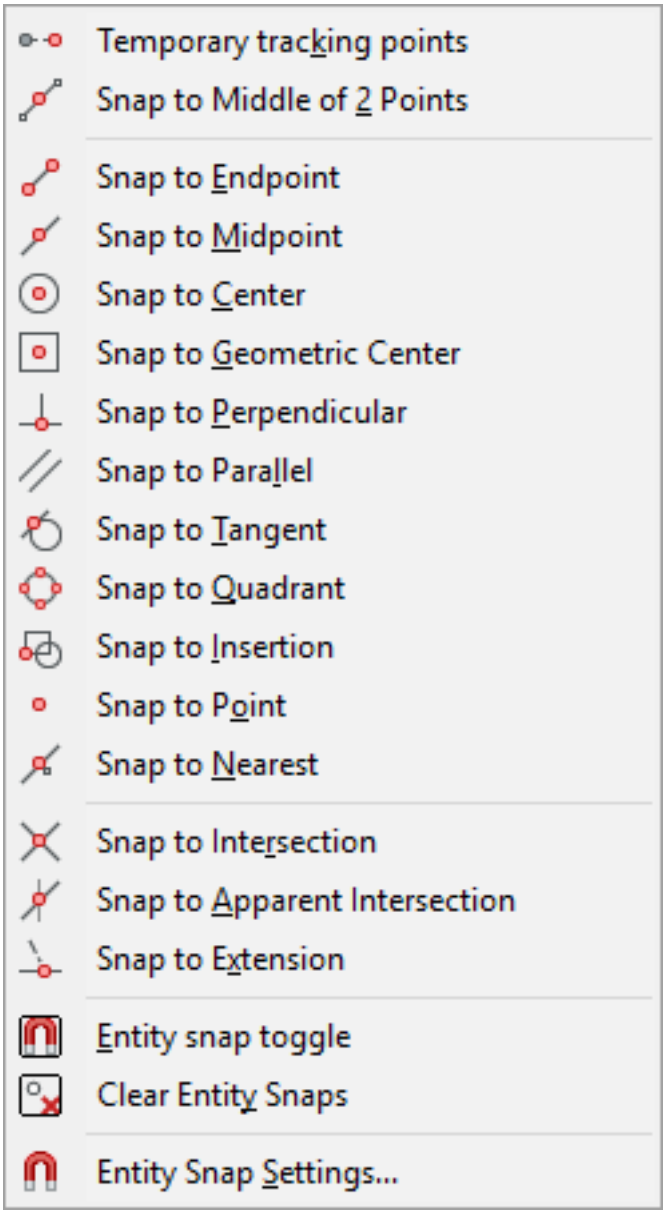

Name	Icon	Marker	Context menu shortcut*	Transparent shortcut**	Description
TK				tk	Use temporary tracking points. Prompts you to identify temporary points; press Enter to accept the last temporary point.
MTP			2	mtp	Snaps to a point in the middle between two points. Prompts you to identify two points.

ENDPOINT			E	end	Snaps to the nearest end-point of an entity or polyline segment.
MIDPOINT			M	mid	Snaps to the midpoint of an entity or polyline segment.
NEAREST			N	nea	Snaps to the nearest point on an entity.
CENTER			C	cen	Snaps to the center point of an arc, circle, polygon, ellipse or elliptical arc. Snaps to the center of gravity of a closed polyline.
GEOMETRIC CENTER			G	gce	Snaps to the centroid of any closed polylines and splines, planar 3d polylines, regions and planar faces of 3D solids.
PERPENDICULAR			P	per	Snaps to the perpendicular point of another entity. You can snap to an arc, circle, ellipse, line, polyline, infinite line, ray, spline or edge of a plane to form a perpendicular alignment with that entity or with an extension of that entity.
PARALLEL			L	par	Displays a tracking line parallel to the selected entity.

TANGENT			T	tan	Snaps to the point on an arc, ellipse, spline or circle that, when connected to the previous point, forms a line tangent to that entity.
QUADRANT			Q	qua	Snaps to the closest quadrant of an arc, circle, ellipse, or elliptical arc.
INSERTION			I	ins	Snaps to the insertion point of an attribute, block or text entity.
POINT			O	poi nod	Snaps to a point entity.
INTERSECTION			R	int	Snaps to the intersection of any combination of entities.
APPARENT INTERSECTION			A	app	Snaps to the apparent intersection in the current view of two entities that do not intersect in three-dimensional space. Snaps also to the intersection of any combination of entities.
EXTENSION			X	ext	Snaps to the extension of an entity or to the intersection of the extension of two entities.
NONE			Y	non	Turns off all entity snap modes.

Entity Snap Modes * Type this letter to quickly select the entity snap mode in the right click context menu. ** Type the transparent shortcut in the command bar when a command prompts for a point. Other running entity snaps are temporarily disabled.

System Variable	Icon	Description

OSNAPZ

Ignore entity snap elevation: replaces the Z coordinate of the snapped point with the current

OSOPTIONS		Entity snap to hatches: allows to snap to hatches.
OSOPTIONS	-Z	Entity snap to negative-z: allows entity snaps with a negative z-value when a **Dynamic UCS** is active,

NOTE

You can toggle the **Entity Snaps** on/off:

- by clicking the **ESNAP** field in the Status Bar (1.8.2).
- by hitting the **F3** function key.

Working with multiple Entity Snap modes

1. Move the cursor to the entity you want to snap. One of the active Entity Snap modes markers display.
2. Do not move the mouse; press the TAB key. The entity the snap point is on highlights.
3. Do one of the following:
   - Click to accept the snap point.
   - Press the TAB key. The next possible Entity Snap mode marker displays. The entity the snap point is on highlights.
4. (option) Repeat step 3 until the right snap point is found.

NOTES

- Do not move the mouse while pressing the TAB key.
- Entity snap cycling is not possible when Dynamic Dimensions (1.14.9) are active. Click the **DYNMODE** field in the **Status Bar (1.8.2)** to toggle Dynamic Dimensions on/off.

To snap to the extension of two entities

1. If not already on, turn on the **Extension** Entity Snap mode ( ).
2. Launch a drawing tool, e.g. Draw Line.
3. Move the cursor over the endpoint of the first entity (1). A small cross ( ) indicates the entity is marked for extension.
4. Move the cursor over the endpoint of the second entity (2). A small cross ( ) indicates the entity is marked for extension.
5. Move the cursor near the intersection of the extensions of the two entities. An X indicates the intersection (3). (1.468 on the following page)
6. Click to accept the snap point.

Note: You can snap to the extension of lines, polylines, arcs and elliptical arcs.

Figure 1.468

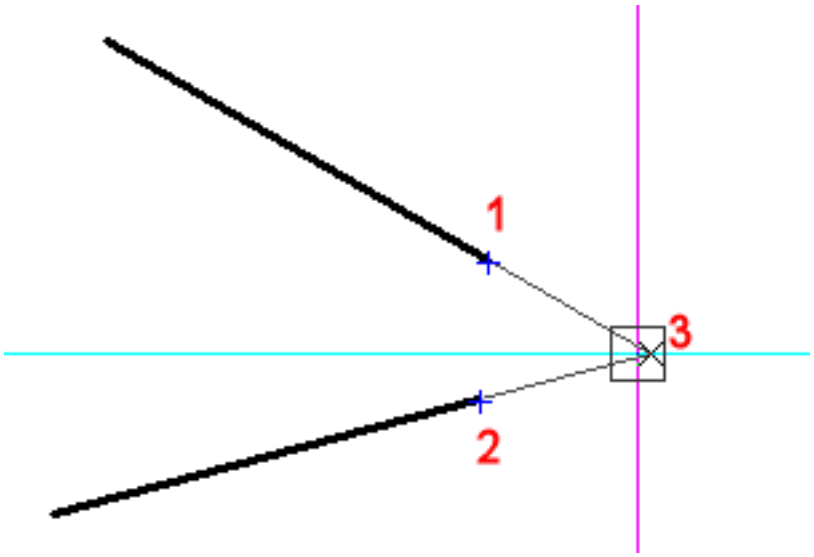

Using temporary tracking points

When using temporary tracking points, Polar Tracking (1.14.17) must be on and it is recommended to have dynamic dimensions (1.14.9) active as well.

1. Whenever a command prompts for a point, do one of the following:

   - Click the mouse wheel.
   - Click the **Temporay tracking points** tool button ( ) on the Entity Snaps toolbar.
   - Hold down the Shift key, then right click and choose **Temporay tracking points** in the context menu.
   - Type **TK** in the command bar, then press Enter.

   The command is suspended temporarily. You are prompted: Specify first temporary tracking point:

2. Enter a point, e.g. use an entity snap to specify a point. You are prompted: Specify next temporary tracking point (press ENTER to end)

3. Do one of the following:

   - Enter a point.
   - Press Enter to accept the last temporary tracking.

   The command resumes.

Using 'Middle of 2 points' snap

1. When prompted to specify a point, do one of the following:

   - Click the **Snap to the middle of 2 points** button ( ) on the Entity Snaps toolbar.
   - Type **mtp** or **m2p** in the command bar, then press Enter.
   - Press and hold the Shift key, then right click and choose **Snap to middle of 2 points** in the context menu.

   You are prompted: First point of mid:

2. Specify the first point You are prompted: Second point of mid:

3. Specify the second point. The point in the middle of the two points is snapped.

Using the Parallel entity snap

1. Make sure Entity Snap Tracking (1.14.18) is active.

2. Launch an entity create command to create a linear entity (e.g. Line).

3. Specify the first point of the entity. The line displays dynamically.

4. Do one of the following:

- Press and hold the Shift key, then right click and choose **Snap to parallel** in the context menu.

- Click the **Snap to parallel** tool button ( ) in the Entity Snaps toolbar.

5. Hover the cursor over the entity you want to draw parallel to. The **Parallel Entity Snap** marker ( ) displays on the selected entity. Wait until a small cross (+) indicates the entity is recognized.

6. Move the cursor in order to place the dynamics of the line more or less parallel to the selected entity. A tracking line displays from the start point of the line.

7. Do one of the following to specify the second point while the tracking line displays:
   - Click a point.
   - Enter the desired length and press Enter.
   - Use a second entity snap tracking point, then move the cursor to the intersection of the parallel tracking line and the second entity snap tracking line.

Geometric Relations

When dragging a grip (1.24.4) of a line, polyline, arc or a circle the geometric relation (perpendicular or tangent) of the entity being edited with crossing or nearby other lines, polylines, arcs or circles is indicated. A snap marker displays and the other entity highlights when the current position of the dragged entity is perpendicular or tangent within the distance defined by the APERTURE (1.10.11) system variable. This feature is controlled by the GEOMRELATIONS (1.10.11) system variable. In the images below the red grip of the line is dragged. Depending on the position of the dragged grip the line is nearly perpendicular to the other line (top) or the circle (middle) or tangent to the circle (bottom). Click when the desired position is reached. (1.469) (1.470 on the following page)

Figure 1.469

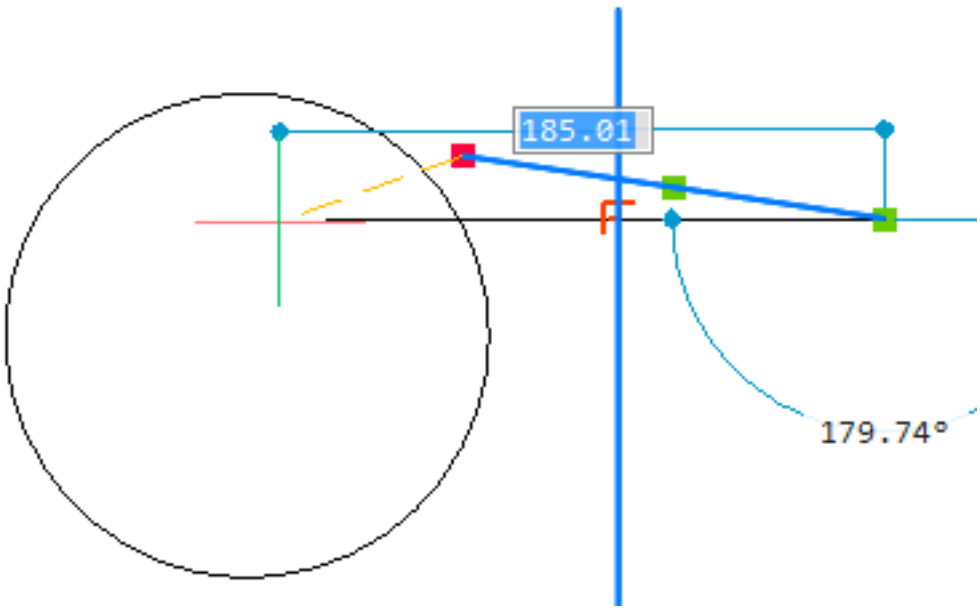

(1.471 on the next page)

Figure 1.470

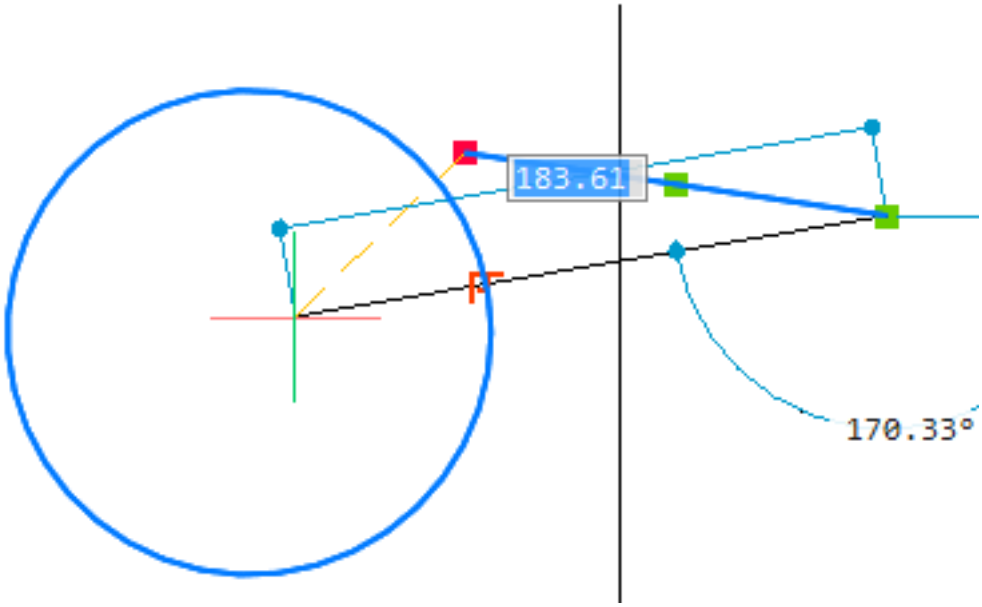

Figure 1.471

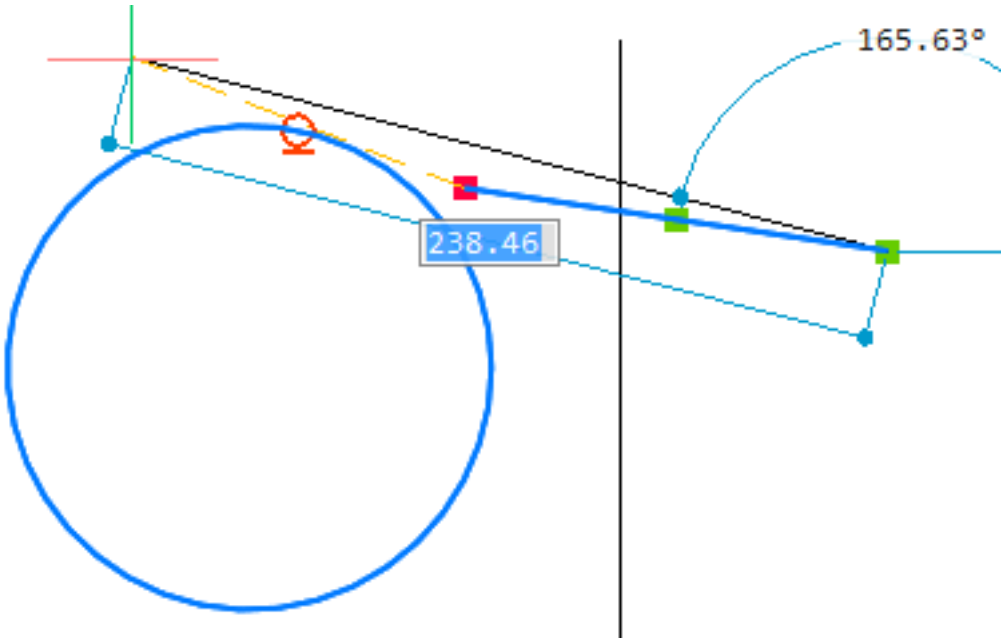

Figure 1.472

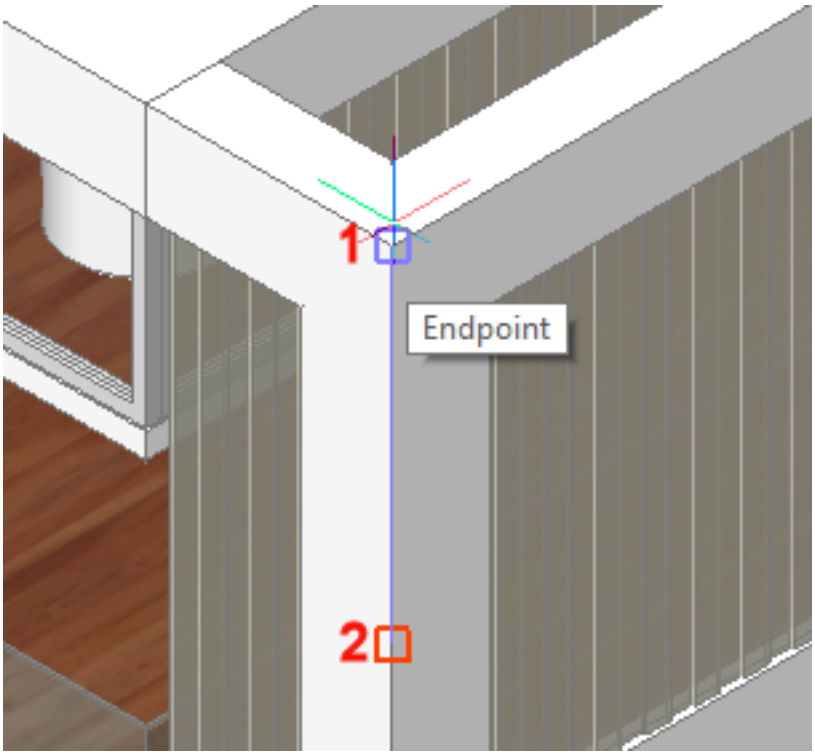

1.14.16 3D Entity Snaps

Commands: 3DOSNAP (6.3.8), -3DOSNAP (6.3.9), ZCENTER (6.35.1), ZINTERSECTION (6.35.2), ZKNOT (6.35.3), ZMIDPOINT (6.35.4), ZNEAREST (6.35.5), ZNONE (6.35.6), ZPERPENDICULAR (6.35.8), ZVERTEX (6.35.9) In addition to the 2D Entity Snaps (1.14.15), a series of 3D entity snap modes apply to points on 3D entities such as solids, surfaces, splines and meshes. The current 3D Entity Snap modes are saved through the 3DOSMODE system variable as the sum of the biticodes of the selected snap modes. (1.473) Pointcloud entity snaps are not yet

Figure 1.473

Entity 3d snap mode	0x000A (10)
1	☐ Turn off all 3d snaps
2	☑ Vertex
4	☐ Midpoint of edge
8	☑ Center of face
16	☐ Knot
32	☐ Perpendicular to planar face
64	☐ Nearest to face
32768	☐ Intersection with face

implemented.

Name	Icon	Marker	Description
Center			Snaps to the center of 3D faces.
Intersection			Snaps to the intersections of linear entities, edges, and polar or entity snap tracking lines with faces.
Knot			Snaps to knots (fit points) on splines (6.27.43).
Midpoint			Snaps to the midpoint of a face edge.
Nearest			Snaps to a point on the face of a 3D entity that is nearest to the cursor.
None			Disables all 3D snap modes.
Perpendicular			Snaps to a point perpendicular to a face on a 3D entity.

Vertex			Snaps to the closest vertex of a 3D entity and the control vertices of splines (6.27.43).

To set the 3D Entity Snap modes

- Click the buttons on the **3D Entity Snaps** toolbar. The buttons of the currently active entity snap modes are pressed. (1.474)

Figure 1.474

  - When no command is running clicking a tool button toggles the snap mode on/off.
  - When executing a command clicking a tool button sets the snap mode for the next point, temporalily disabling all other selected snap modes.

- Run the 3DSONAP (6.3.8) or -3DOSNAP (6.3.9) the commands.

1.14.17 Polar Tracking

Tutorial: Drawing Accurately : Polar and Snap Tracking Click here (1.5.2) to watch Polar tracking assists you to draw at exact angles:

- at fixed intervals, starting from 3 O'clock (or East)
- at specific additional angles

A polar tracking path line displays from the origin point when you move the cursor close to one of the polar tracking angles. The tracking path lines display as long as the **Snap Aperture** box overlaps the polar tracking line. In 3D views an additional tracking line displays parallel to the Z-axis of the current UCS. Snap track lock: to lock a snap track path hit the Shift key. To unlock a track path, hit Shift again: it works as a toggle. Locked tracking paths display in the **color defined by the** SnapMarkerColor (1.10.11) user preference..

NOTE	The display of the tracking path line is controlled through the **TRACKPATH** system variable. The color of the tracking path line is controlled through the **AutoTrackingVecColor** user preference. Tracking paths parallel to the X-, Y- or Z-axis of the current coordinate system (WCS or UCS) display in the color of the axis they are parallel with (defined by **COLORX** , **COLORY** or **COLORZ** variables)..

To define the Polar Tracking settings

1. Do one of the following:
   - Right click on the **POLAR** field in the Status Bar (1.8.2), then right click and choose **Settings** in the context menu.
   - Open the **Settings** dialog, then expand the **Coordinate input** sub-category under **Drafting** in the **Drawing** settings class. Expand the **Snap Tracking** settings group. **(1.475)**

Figure 1.475

Snap tracking	
AutoSnap	0x003F (63)
1	☑ AutoSnap marker
2	☑ AutoSnap tooltips
4	☑ AutoSnap magnet
8	☑ Polar tracking
16	☑ Entity snap tracking
32	☑ Tooltips for polar tracking and entity snap tracking
Polar angle	45.0
Polar add angles	30;60
Polar mode	0x000F (15)
1	☑ Relative
2	☑ Use polar tracking settings in entity snap tracking
4	☑ Use additional polar tracking angles
8	☑ Press SHIFT to acquire entity snap tracking points
Track path	[0] Display full-screen entity snap tracking path

2. Adjust the settings:
   - 1: Autosnap marker: If checked displays markers at the snapped locations.
   - 2: Autosnap tooltips: If checked tooltips display.

- 4: Autosnap magnet (not used, required for AutoCad® compatibility only)
- 8: Polar tracking: If checked, **Polar Tracking** is on.
- 16: Entity snap tracking: If checked, **Object Snap Tracking** is on.
- 32: Tooltips: If checked, tooltips display for polar tracking and entity snap tracking.

3. Polar angle: Sets the polar angle increment.

4. Polar add angles: Sets the additional polar angles. Separate angles by semicolons.

5. Polar mode: Controles the behavior of Polar Tracking.
   - 1: If checked, polar angles are measured relatively from selected entities.
   - 2: If checked, the polar angles (interval and additional angles) are also used in entity snap tracking.
   - 4: If checked, the additional angles for polar tracking are used.
   - 8: If checked, press and hold the Shift key to acquire entity tracking points.

6. Track path: Controls the display of the polar and entity snap tracking paths. (1.476)

Figure 1.476

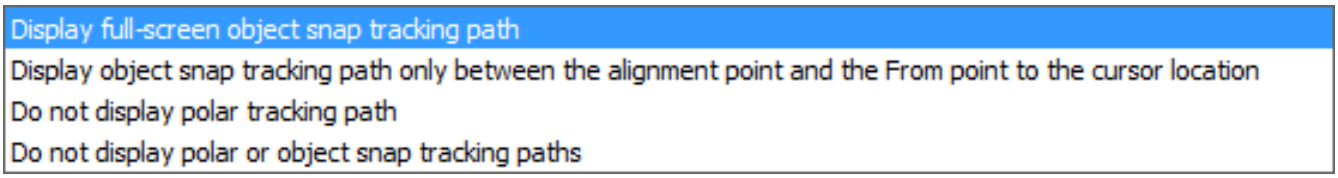

Using Polar Tracking to draw a line

1. (option) Check the **Polar Tracking** settings.

2. (option) If not already on, click the POLAR field in the Status Bar (1.8.2).

3. Launch the Draw Line (6.20.30) tool.

4. Specify the start point of the line. Polar tracking lines display at the specified intervals and additional angles. If the cursor is on or next to a tracking line:
   - The current distance and angle from the start point display next to the cursor when
   - A cross marker (X) indicates the current point.

5. When the appropriate tracking line displays, do one of the following to define the endpoint of the line:
   - Click when the cursor is at the desired position.
   - Type the length of the line in the command bar and press Enter.

Note: Turning on **Polar Tracking** automatically disables Orthogonal Mode (1.14.2).

Using Snap Track Lock

Hit the Shift key while a snap track marker line is displayed to lock a tracking path, any (snap)point that is picked will be projected perpendicularly onto the tracking path. Hit the Shift key again to unlock. A locked tracking path changes to the color defined by the SnapMarkerColor (1.10.11) user preference.

Using temporary tracking points

When **Polar Tracking** is ON, temporary tracking points can be used to pick points at locations where no existing geometry is available to snap directly to, while you know the desired offset distance(s) from snap points on existing geometry in the neighborhood. **TT option: whenever prompted to enter a point, type TT** on the command line, then press Enter to define a single temporary tracking point. After the tracking point has been picked, normal command execution continues. Repeat typing **TT** to enter additional temporary tracking points. **TK option** : whenever prompted to enter a point, type **TK** on the command line, then press Enter to define one or more temporary tracking points. When eventually the desired location has been reached, enter the point by pressing the Right Mouse button or the Enter key.

Using the TT option

1. Launch a draw command, e.g. Line. You are prompted: ENTER to use last point/Follow/<Start of line>:
2. Type **TT** in the command bar, then right click or press Enter. You are prompted: Specify temporary tracking point:
3. Use an Entity Snap (1.14.15) to pick a point on existing geometry. A small red cross indicates the temporary tracking point.
4. Move the cursor in the desired direction. Depending on the value of the POLARANG (1.10.11) and POLARADDANG (1.10.11) system variables tracking lines display from the first temporary tracking point.
5. When a tracking line in the appropriate direction displays, type the distance from the temporary tracking point.
6. Specify the endpoint of the line.

Using the TK option

1. Launch a draw command, e.g. Line. You are prompted: ENTER to use last point/Follow/<Start of line>:
2. Type **TK** in the command bar, then right click or press Enter. You are prompted: Specify first temporary tracking point:
3. Use an Entity Snap (1.14.15) to pick a point on existing geometry. A small red cross indicates the temporary tracking point. You are prompted: Specify next temporary tracking point (press ENTER to end):
4. Move the cursor in the desired direction. Depending on the value of the POLARANG (1.10.11) and POLARADDANG (1.10.11) system variables tracking lines display from the first temporary tracking point.
5. When a tracking line in the appropriate direction displays, type the distance from the temporary tracking point. A small red cross indicates the second temporary tracking point. You are prompted: Specify next temporary tracking point (press ENTER to end):
6. Do one of the following:
7. Right click or press Enter to accept the second tracking point as the start point of the line.
8. Repeat steps 4 and 5 until the desired point is specified, then right click or press Enter to accept the point.
9. Specify the endpoint of the line.

1.14.18 Entity Snap Tracking

Entity Snap Tracking assists you to draw entities with respect to other entities. When **Entity Snap Tracking** is turned on, BricsCAD displays temporary alignments based on entity snap points. **Entity Snap Tracking** works in combination with **Entity Snap** tools. At least one **Entity Snap** mode must be on if you want to use **Entity Snap Tracking.** Click the **STRACK** field in the Status bar (1.8.2) to enable/disable **Entity Snap Tracking** . **Entity Snap Tracking** alignments are parallel to the X- and Y-axis of the current UCS by default. If the Polar mode > (1.14.17) 0x0002 setting is checked, the polar angles used in Polar Tracking (1.14.17) (interval and additional angles) are also used in **Entity Snap Tracking** . Alignment points are acquired when you hover over a point, using entity snaps. Acquired points display a small plus sign (+). To remove an acquired point, hover over the point again. The small plus sign (+) is then removed. If the Polar mode > (1.14.17) 0x0008 is checked, you must press and hold the Shift key to acquire entity tracking points. Alignments relative to an acquired point are displayed as you move the cursor over their tracking paths. You can then define points either on the alignments or at the intersection of two alignments. Esnap track markers: to distinguish between regular esnap markers and markers drawn together with related snap tracking lines, esnap track markers display in the color of the tracking lines. Hitting the Shift key when a tracking line displays, locks the tracking line. Locked tracking lines display in red (1). Entity snaps (2) or specified points are projected perpendicularly onto the tracking line (3). Hit the Shift key again to unlock a tracking line. (1.477) More options with locked tracking lines are:

Figure 1.477

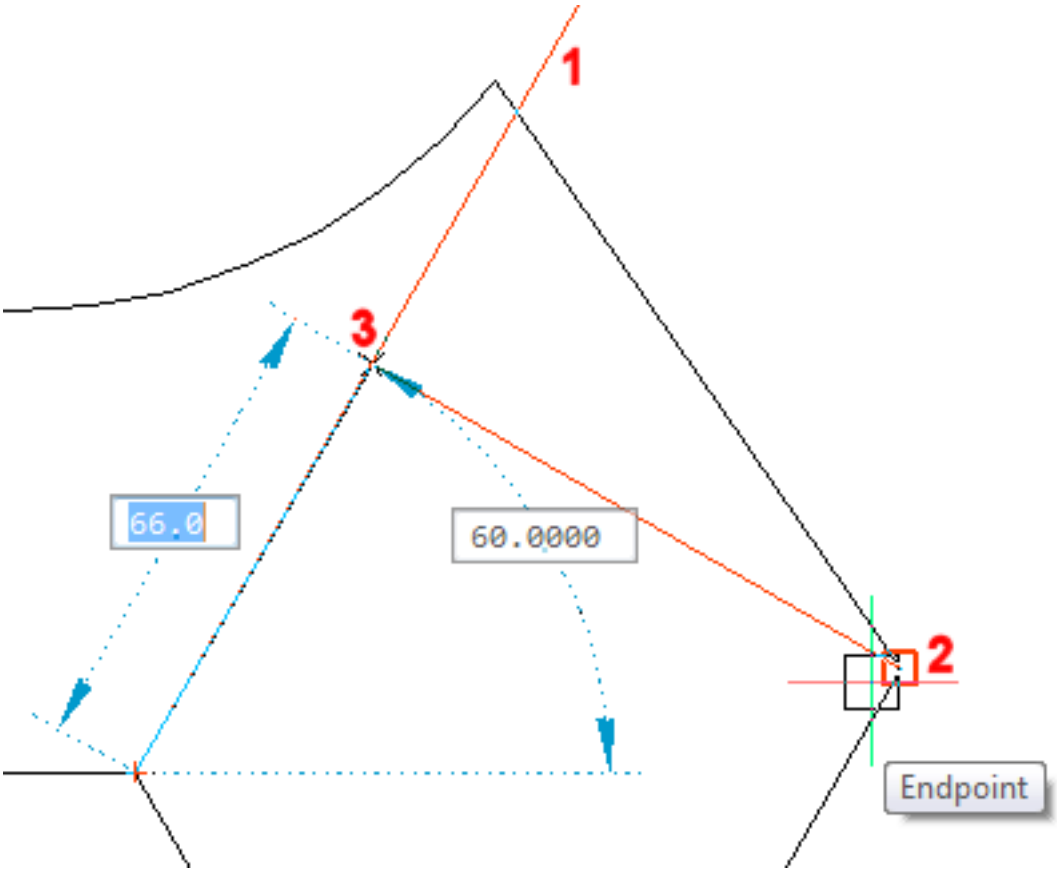

- If the Intersection entity snap is active, it is possible to snap to the intersections of a locked tracking line and entities in the drawing.
- Acquire additional tracking lines and snap to the locations where these intersect with the locked tracking line.

Using Entity Snap Tracking

1. Launch a drawing tool, e.g. **Draw Line** .
2. Hover the cursor over the first tracking point (1). A small plus sign (+) displays to indicate the tracking point is active.
3. Hover the cursor over the second tracking point (2) A small plus sign (+) displays to indicate the tracking point is active.

4. Move the cursor close to position 4.
   - Tracking lines display from both tracking points (3).
   - A cross marker (X) indicates the intersection of the tracking lines.
   - Snap markers display at the tracking points.
   - An **Entity Snap Tracking** tooltip at the intersection of the tracking lines shows the angles and distances from the tracking points.

   (1.478)

Figure 1.478

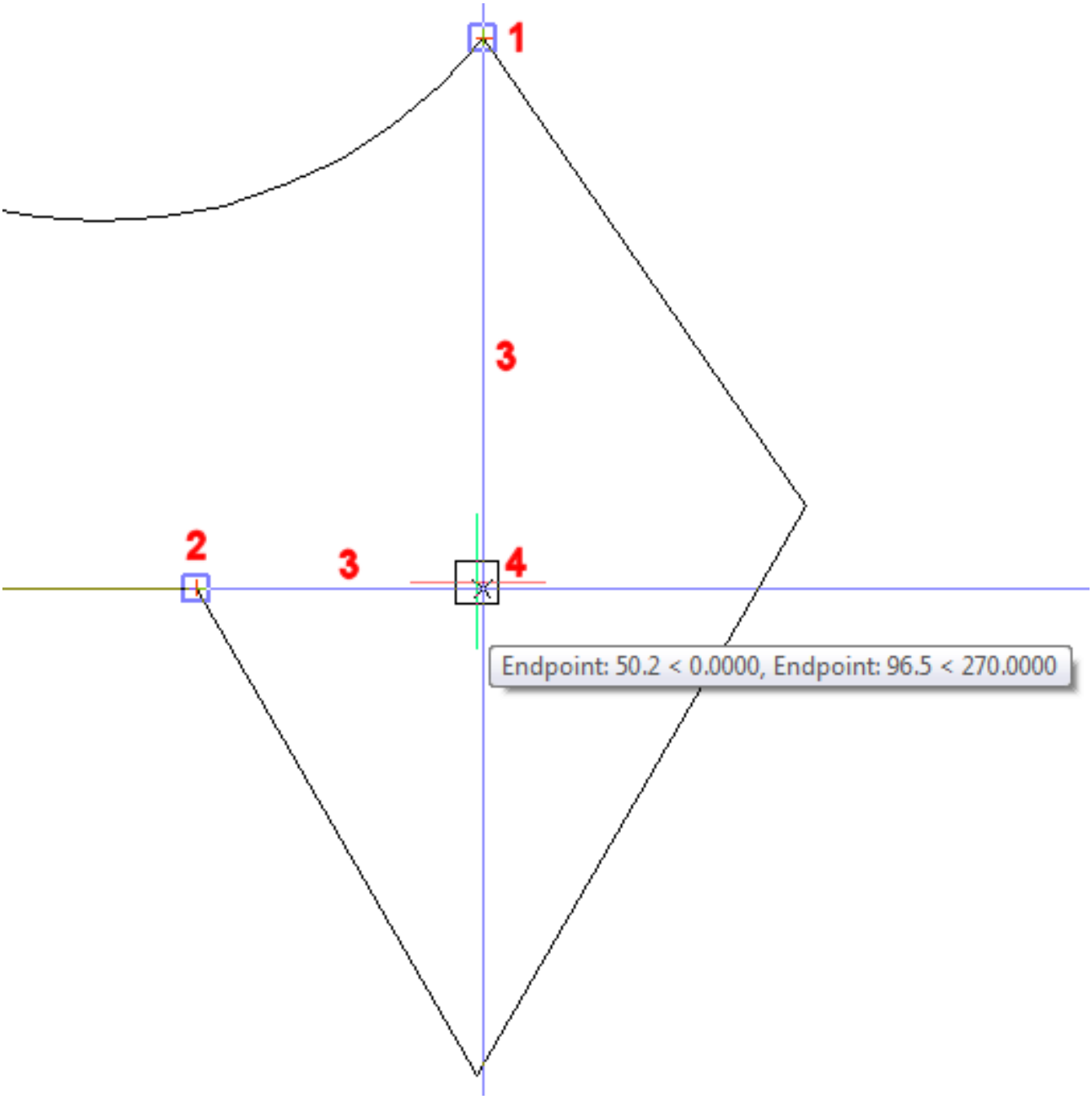

5. Click to accept the **Entity Snap Tracking** point.

Tutorial: Drawing Accurately: Snap and Grid Click here (1.5.1) to watch

1.14.19 User Coordinate Systems

When you create entities in a drawing, they are located in relation to the drawing's underlying Cartesian coordinate system. The **ELEVATION** system variable specifies the distance from the xy-plane of the current coordinate system. If **ELEVATION** = 0 (zero), entities are created in the xy-plane of the current coordinate system. Every drawing has a fixed coordinate system called the World Coordinate System (WCS). You can also define arbitrary coordinate systems located anywhere in three-dimensional space. These are called user coordinate systems (UCS) and can be located anywhere in the WCS and oriented in any direction. You can create as many UCS as you want, saving or redefining them to help you construct three-dimensional entities. By defining a UCS within the WCS, you can simplify the creation of most three-dimensional entities into combinations of two-dimensional entities. When you create a new drawing the WCS is the current coordinate system by default, which is indicated by the letter W in the UCS icon. When you display a drawing in plan view, you see the coordinate system icon from the top, with the z-axis directed straight toward you. When you display a three-dimensional drawing in a view other than plan view, the coordinate system icon changes to reflect your new viewpoint. **Note:** You cannot delete or modify the WCS. To help you keep your bearings in the current coordinate system, BricsCAD displays a coordinate system icon (UCS icon). The visible portions of the axes are the positive directions. **2D Wireframe visual style** (1.482 on page 503) (1.483 on page 503) (1.484 on page 503) (1.485 on page 504) WCS Top View UCS Top View WCS Isometric View UCS Isometric View **Rendered Visual Styles** (1.487 on page 504) (1.487 on page 504) (1.488 on page 504) (1.489 on page 504) Three colors represent the three axes, making it easier for you to recognize the orientation in three-dimensional space:

- x-axis: red
- y-axis: green
- z-axis: blue

The colors of the axes are controlled by the COLORX (1.10.11), COLORY (1.10.11) and COLORZ (1.10.11) system variables. The Plan View (6.24.27) command restores the Plan view or Top view of the current UCS or WCS. The **UCSICON** settings variable controls the display and location of the UCS icon: (1.479) **Show icon** : Controls whether

Figure 1.479

UCS icon	0x0003 (3)
0x0001	☑ Show icon
0x0002	☑ at origin
UCS icon position	Lower right

the icon shows or not. **At origin** : Controls the location of the UCS icon: if on, the icon indicates the origin point of the current coordinate system (UCS or WCS). However, if the origin is not within the viewport borders, the UCS icon moves to the corner of the viewport, as defined by the **UCSICONPOS** (UCS Icon Position) settings variable. When the **at origin** option is not checked, the icon always displays in the corner of the viewport defined by **UCSICONPOS**.

To move the origin of the current coordinate system

1. Type **ucs** at the command prompt. You are prompted: Specify origin of UCS or [Face/NAmed/Entity/Previous/View/X/Y/Axis/Move/World] <World>:
2. Identify the new origin, then press Enter to confirm.

To define a User Coordinate System

1. Choose **Drawing Explorer > Coordinate Systems** in the **Tools** menu. The **Drawing Explorer - Coordinate Systems** dialog opens.
2. Click the **New** tool button ( ) on the **Drawing Explorer** dialog. The **BricsCAD Explore** dialog closes. **You are prompted**: Current/Entity/Origin/View/X/Y/Z/ZAxis;3point;:; A prompt menu displays: (1.480 on the next page)
3. Press Enter to define the UCS using points. You are prompted: New origin <current origin>:
4. Specify the origin point of the UCS. You are prompted: Point of positive X axis <current point>:
5. Specify a point to define the positive X-axis. The command window reads: Point in X-Y plane with positive Y value <current point>:

Figure 1.480

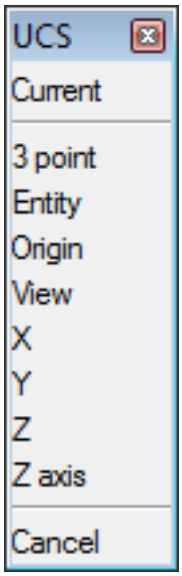

6. Specify a point to define the positive Y-axis. The UCS is defined. The **BricsCAD Explorer** dialog reopens.
7. Click in the **UCS Name** field of the newly defined UCS to replace the <NewUCS> default name.
8. Close the **BricsCAD Explorer** dialog.

Command Options

See the EXPUCS (6.13.19) and UCS (6.30.2) commands.

To restore the WCS

1. Type **UCS** in the command bar, then press Enter. You are prompted: ?/3point/Delete/Entity/Origin/Previous/Restore/Sa
   A prompt menu displays.
2. Do one of the following:
3. Press Enter to accept the default option.
4. Choose **World** in the prompt menu.
5. Type **W** in the command bar and press Enter.

To restore a UCS

1. Choose **Drawing Explorer > Coordinate Systems** in the **Tools** menu. The **Drawing Explorer - Coordinate Systems** dialog opens.
2. Click the blank tile in front of the UCS name to make it current.
3. Close the **BricsCAD Explorer** dialog.

Note: If no UCS is marked, the WCS is the current coordinate system.

To set a relative UCS

1. Do one of the following:
   - Click the **UCS...** tool button ( ) on the **Settings** toolbar.
   - Choose **UCS...** in the **Settings** menu.

   The **User Coordinate System** dialog opens. (1.481 on page 502)
2. Choose one of the following:
   - Set the selected UCS relative to the **Current UCS** .
   - Set the selected UCS relative to the **World coordinate system (WCS)** .
3. (option) Enable the **Change view to plan view of the selected UCS** option.
4. Click one of the **Planar UCS's** buttons. The User Coordinate System dialog closes.

NOTES

- If the UCSORTHO (1.10.11) system variable is ON an orthographic UCS is restored automatically when the related orthographic view is restored by the -VIEW (6.31.2) command or selected on the Look From (1.16.8) control. An orthographic UCS has its origin at the WCS origin.
- The UCSVP (1.10.11) (UCS viewports) system variable controls whether the UCS in a viewport is fixed (UCSVP = ON) or changes to match the UCS in the current viewport (UCSVP = Off). As a result, in a multiple viewport drawing, the UCS of all viewports that have UCSVP = Off matches the orthographic UCS of the current viewport if UCSORTHO = On.

Figure 1.481

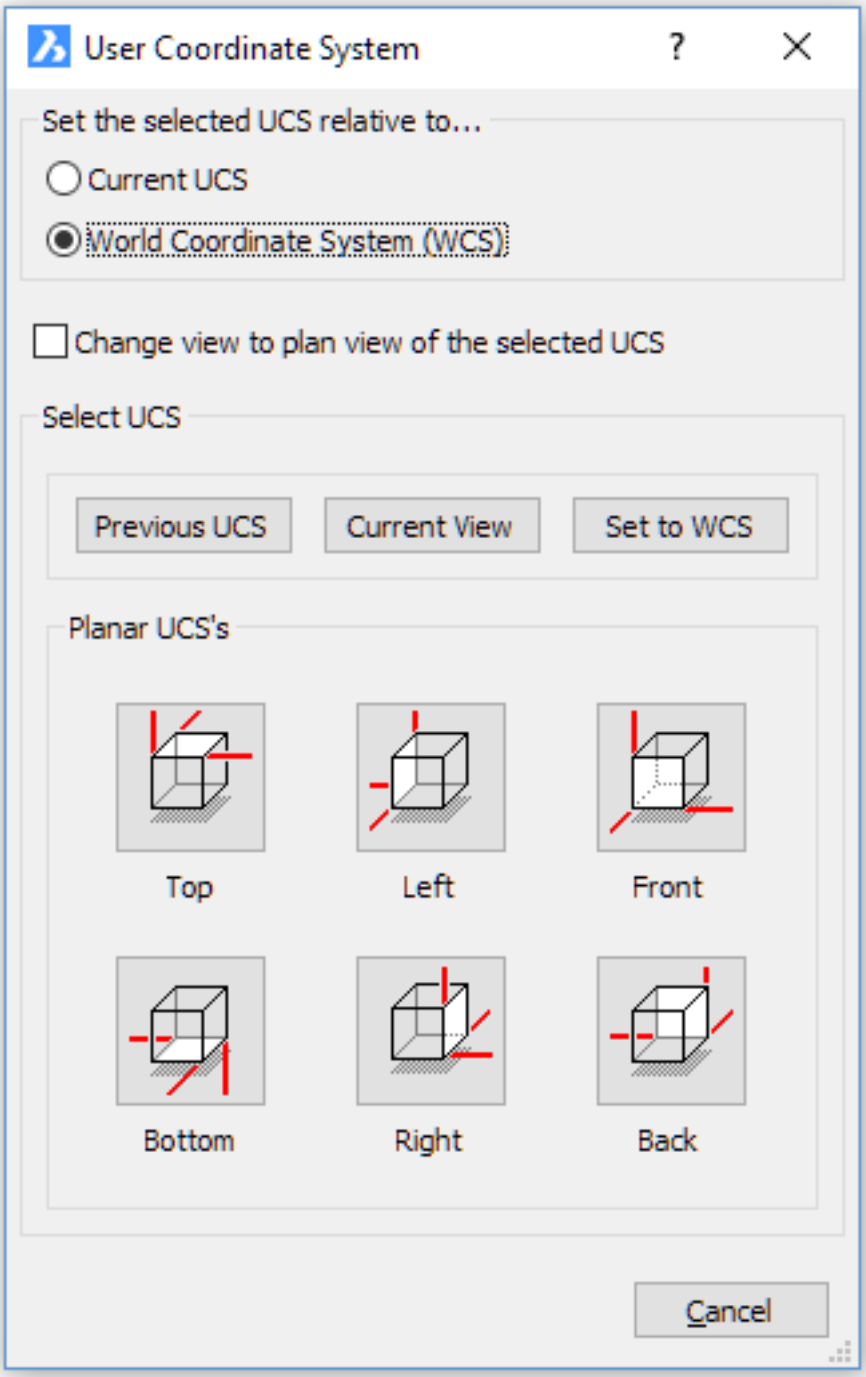
User Coordinate System
Set the selected UCS relative to...
Current UCS
World Coordinate System (WCS)
Change view to plan view of the selected UCS
Select UCS
Previous UCS
Current View
Set to WCS
Planar UCS's
Top
Left
Front
Bottom
Right
Back
Cancel

Command Options

See the SETUCS (6.27.25) command.

Figure 1.482

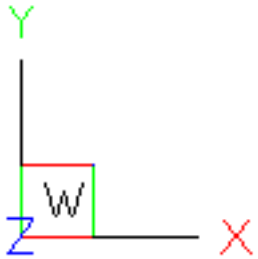

Figure 1.483

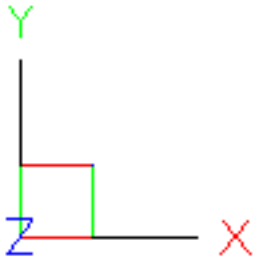

Figure 1.484

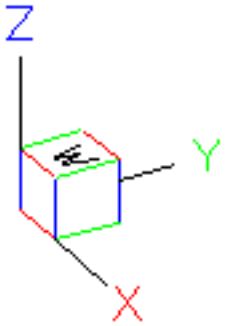

Figure 1.485

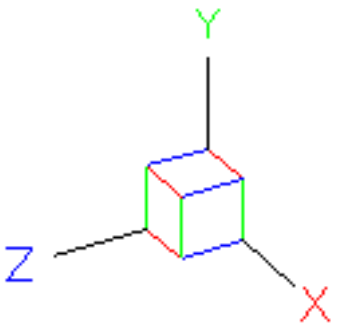

Figure 1.486

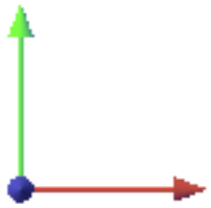

Figure 1.487

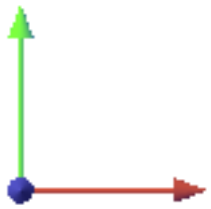

Figure 1.488

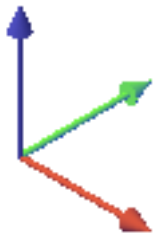

Figure 1.489

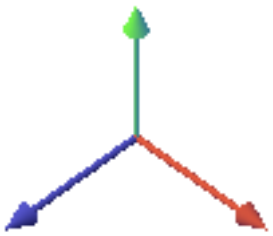

1.14.20 Dynamic UCS

With the Dynamic UCS feature enabled, the coordinate system is aligned automatically with the entity under the cursor. The UCSDETECT (1.10.11) system variable controls the supported entity types:

- **1** : faces of 3d Solids (the default)
- **2 :** other entity types: point, line, polyline, 2D polyline, 3D polyline, ray, xline, arc, circle, ellipse, spline, text, mtext, solid, 3Dface, trace, block insert, viewport, mline, leader, mleader, hatch, helix, camera, light, section, shape, pdf underlay and image.

UCSDETECT is an integer type with values in the range [-3;3]. The DUCS status bar control (1.8.2) allows toggle the feature and to select the supported entity types. This feature is controlled by system variables.

- The RedHilite_DUCSLocked_Face_Color (1.10.11) user preference controls the highlight color for the face to which the Dynamic UCS has been locked by pressing the Shift key.
- The RedHilite_DUCSLocked_Face_Alpha (1.10.11) user preference controls the highlight transparency for the face to which the Dynamic UCS has been locked by pressing the Shift key.

To toggle the dynamic UCS

Do one of the following:

- Press the **F6** function key.
- Click the **DUCS** field in the status bar. (1.8.2)

Using the Dynamic UCS

1. With the Dynamic UCS feature active, launch an entity creation command, e.g. Draw.
2. Move the cursor over an entity or 3D solid face.

   - The entity or face highlights.
   - If ON, the grid is aligned with the hovered entity or face.
   - If UCSICON (1.10.11) = 3 (On at Origin), the UCS icon displays. (1.490 on the next page)
   - The dynamic UCS is oriented depending on how the cursor touches the hovered entity or face, thus providing users a way to manipulate the orientation of the DUCS. On 3D solid faces the origin of the DUCS is set to the start point of the solid edge and the X-axis is chosen codirectional to the tangent at the start point of the edge. On curved faces, the the X-acis is tangent to the face, the Y-axis lies in the face and the Z-axis is perpendicular to the face.

3. (option) Tap the Shift key to lock the DUCS, which allows you to start drawing outside the hovered entity or face. Tap the Shift key again to unlock the DUCS.
4. Pick a point to start drawing.
5. When the drawing command concludes, the WCS or previously defined UCS is restored.

Tutorial: DUCS on Curved Surfaces Click here (1.9.28) to watch

Figure 1.490

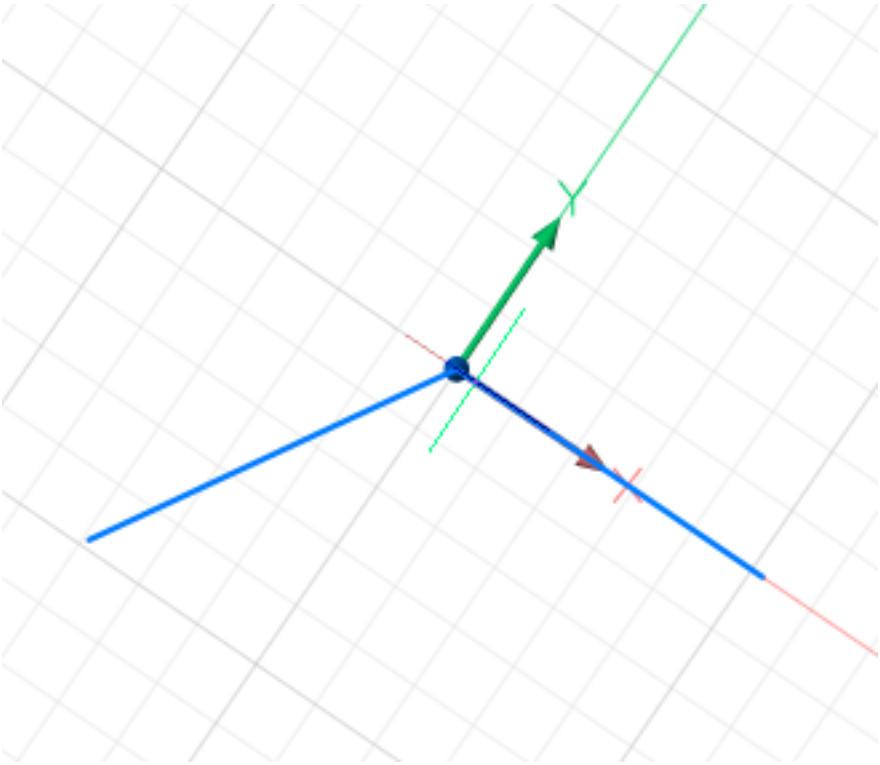

1.14.21 Measuring

Commands: DIST (6.10.32), AREA (6.4.19), MASSPROP (6.21.4), ID (6.17.1) and LIST (6.20.34) The **Dist** command reports the distance and angle between two points. The **Area** command finds the area and perimeter (or length) of 2D entities. The **Massprop** command reports the area, perimeter, and other mathematical properties of 3D solids and 2D regions (short for "mass properties"). The **ID** command reports the x,y,z coordinates of picked points. The **List** command lists the properties of selected entities.

Measuring distances

To measure a distance between two points:

1. Do one of the following:

   - Click the **Distance** tool button ( ) on the Inquiry toolbar.
   - Type **dist** in the command bar and press Enter.

   You are prompted: Starting point for distance.

2. Identify the first point. You are prompted: End point.

3. Identify the second point. If DRAGSNAP (1.14.15) = 1, the distance displays in the dynamic dimension (1.14.9) field. The following information displays in the command bar (see image below): Distance, Angle in XY Plane (alpha), Angle from XY Plane (beta), Delta X, Delta Y, Delta Z. The values are calculated with respect to the current **coordinate system**. (1.491)

Figure 1.491

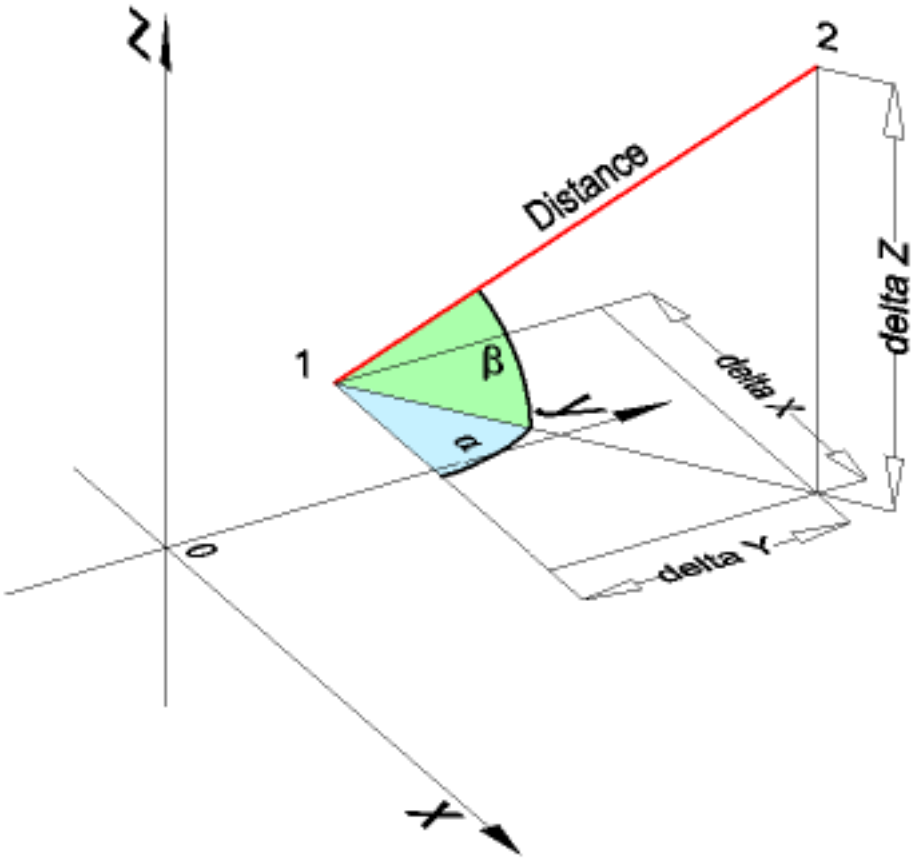

Measuring lengths

To measure the length of single linear entity, click the entity then read the **Length** field in the **Properties Bar**. To add the lengths of a series of linear entities:

1. Do one of the following:

- Click the **Area** tool button ( ) on the Inquiry toolbar.
- Type area in the command bar and press Enter.

You are prompted: Entity/Add/Subtract/<First point>: A prompt menu displays: (1.494 on the next page)

Figure 1.492

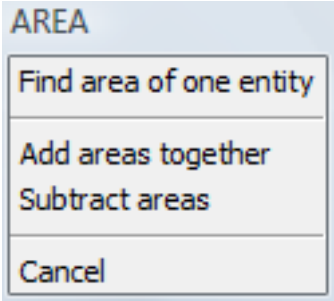

2. Do one of the following:

   - Choose **Add areas together** in the prompt menu.
   - Type **A** in the command bar and press Enter.

   You are prompted: Adding: Entity/Subtract/<First point>: A prompt menu displays: (1.495 on the facing page)

Figure 1.493

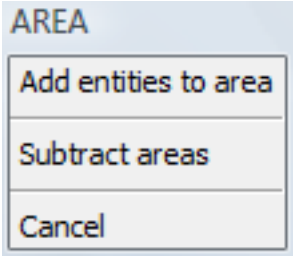

3. Do one of the following:

   - Choose **Add entities to area** in the prompt menu.
   - Type **E** in the command bar and press Enter.

   You are prompted: Adding area<Select entities>:

4. Click the first entity. The area and length of the first entity display in the command bar. You are prompted: Adding area<Select entities>:

5. Click the second entity. The area and length of the second entity and the total area and total length display in the command bar. Optionally press the **F2** function key to display the Prompt History window; press **F2** again to close the Prompt History window. You are prompted: Adding area<Select entities>:

6. Repeat step 5 to add more entities or press the **Esc** key to stop.

Measuring areas

To measure the area and length of single closed entity, click the entity then read the **Area** and **Length** fields in the **Properties Bar**. To measure areas and perimeters by specifying points in a drawing:

1. Do one of the following:

   - Click the **Area** tool button ( ) on the Inquiry toolbar.
   - Type area in the command bar and press Enter.

   You are prompted: Entity/Add/Subtract/<First point>: A prompt menu displays: (1.494 on the next page)

Figure 1.494

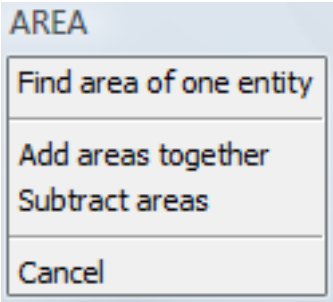

2. Do one of the following:
   - Choose **Add areas together** in the prompt menu.
   - Type **A** in the command bar and press Enter.

   You are prompted: Adding: Entity/Subtract/<First point>: A prompt menu displays: (1.495)

Figure 1.495

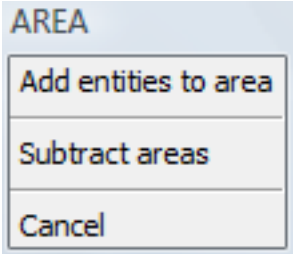

3. Click the first corner point of the area. A dashed line displays dynamically from the first corner point. You are prompted: Adding: <Next point>:
4. Click the second corner point of the area. A dashed polygon displays dynamically, indicating the currently defined area. You are prompted: Adding: <Next point>:
5. Click the third corner point of the area. You are prompted: Adding: <Next point>:
6. Repeat step 5 to add more corner points or Right click to stop adding corner points. The **Total length** and **Total area** display in the command bar. Optionally press the **F2** function key to display the Prompt History window; press **F2** again to close the Prompt History window.
7. Do one of the following:
   - Repeat steps 3 through 6 to add another area.
   - Press the **Esc** key to stop.

1.15 Programming

1.15.1 Unlock BricsCAD's extra features

https://www.youtube-nocookie.com/embed/7Pg4OEQRwN4 BricsCAD has quite a lot of commands that don't appear on the menu, ribbon, or toolbars. If you don't know about these, then you're missing out on features. In this video we'll show you how to find these commands, and then highlight a couple that you may find useful.

Don't miss out on features!

Back to Tutorial Overview

1.15.2 The Case for Using LISP Today, Part 1

LISP: What is old is still very new

Welcome to Part 1 of my first post on the Bricsys Blog! I'll be writing about LISPprogramming and transitioning your existing code into the BricsCAD environment. I'll review implementation, differences from other environments, tips & tricks, and other topic requests from our readers. Or, if you haven't started looking at LISP, maybe I can give a little encouragement and let you know that LISP is alive and well. It is definitely a language worth considering for BricsCAD customization. First, let me state that I've written a couple hundred thousand lines of LISP over the last few decades. But I still would not call myself an expert. I don't know all of the vl-commands, or some of the more "advanced" functions. Please forgive me if I present a method that isn't the most efficient, or if I suggest a paragraph of code that could be replaced by a single function. Chances are good that I had no idea that the "better" function existed! I still stumble across "new" (to me) commands on a regular basis. When I do, I often wonder how much time that newly-discovered function might have saved me. A while back I was questioned by a client about my continued coding in LISP. I actually thought it may have become a skill set that had become obsolete. Think about (manual) drafting skills and mastery of the Vemco Drafting Machine – now, those are obsolete! But when I looked at my customer's real needs, I found more and more reasons to update or develop new LISP functions. I think that it will be fun to share some of these concepts with you to help you get started.

Is LISP the Rosetta Stone of CAD customization?

The name "LISP" comes from the words "List Processing". Data is stored in .dwg files as lists, and LISP reads, writes, changes and stores that data. Best of all, this code is platform independent. It's efficient, small and flexible. I prefer the simplicity of developing code in a non-compiled language. While LISP code does not need to be compiled, you can encrypt your programs to protect your source code. Many programs that I wrote twenty years ago on "vintage" hardware/software/OSes still work today in current versions of BricsCAD with little or no modifications. Recently, I was asked to solve a migration issue for a client who was transitioning from AutoCAD™ 2014 to 2016. This company's standard CAD setup included over 400 program files with 123,000 lines of LISP code, with around 4,000 functions defined. After a bit of research, I discovered that the primary issue was related to a couple of (compiled) ARX applications that were not compatible with AutoCAD™ 2016. **Their LISP code, much of which was written in the late 90s, ran perfectly.** When I'm asked to consult on CAD standards migration, I first determine how much of a company's workflow is dependent on 3rd party tools. Then, I check to see if their tools need specific software versions or platforms. Often, the only issues revolve around hard-coded folder paths that need to be updated.

Why use LISP for custom CAD programs?

So, what are some reasons to create custom programs in your CAD environment? Typically, I write code to improve process or workflow automation, relating to specific CAD entities or CAD standards. Routines can be as simple as a few lines of code. These functions can perform layer manipulations, change entity properties, automate drawing and XREF relationships, or help standardize plotting and publishing workflows. Or, these routines can be as complex as a parameter-driven design process, or an application to automate database access. As I mentioned earlier, a key benefit to using LISP is simply the small size and great efficiency of the language in a CAD environment. In the example we'll explore in Part 2 of this post, the LISP code to do simple geometry manipulation (move and rotate) can be a fraction of what one might have to write in a compiled language (.NET, C, C++, et al). For the sake of page space, I'm not including a .NET example here. But, if you really want to see what I'm talking about, just Google: **"Create a move command with .NET API"** and you'll see a few examples. These compiled languages often require hundreds to thousands of lines of code to create the graphical behaviors and intuitive interfaces that users expect in a day-to-day CAD environment. (This post will be continued in Part 2 (1.15.3)) You can customize BricsCAD by adding custom programs written in any of several programming languages that run within BricsCAD. See here which API's are available**. Back to Tutorial Overview**

1.15.3 The Case for Using LISP Today, Part 2

Copy & rotate the easy way with LISP

In contrast to the .NET example I pointed you to in the last episode of this blog, here is a simple example of a LISP command used to Copy & Rotate objects: Now that's a short program! Like I mentioned above, this "command" combines the Move and Rotate commands in to a single command.

The same program, with comments:

In LISP, the semi-colon marks a comment line, so anything after is not processed. To improve the usability of our function, we could add a "while" loop (to keep asking for more selections), and give angular options, turn Osnaps or Ortho on/off, etc…

Is a LISP routine too much?

Having presented this, I will tell you that there are many cases where a LISP routine can be over-kill. If you are simply executing a string of commands that don't require "manipulation" of the data between functions, or where the entry of data is consistent, then menu macros can be even more efficient than LISP. But, menu macros can't be designed with choices and they can be "brittle" – that is, easy to break – as they can't handle errors. My recommendation? Here's a bit of a hybrid – it's a one-line LISP routine: **`*^c^c(command "Select" pause "copy" "p" " " "@" "@" "move" "p" " " pause pause "rotate" "p" " " "@" pause)`** This simple, yet elegant LISP "macro" functions exactly as the program above, with the added automatic function repeat (`*^c^c`), and gives all the dynamic graphical user feedback of a sophisticated program. Simply add an icon to one of your menus using the CUI interface and plug the line above into the command string, and you have a super cool copy / rotate function.

The right tool for the job

You might be thinking that it's just as easy to use Grips in BricsCAD and right-click to cycle through all the options. My reply would be to remind you that I'm (really) old school, and while I use Grips often, I also know the Esc key has always been the first key to die from abuse on my keyboard (OK, not really). The main point here is to make sure you are using the right tool for the job, and while there are certainly valid uses for .NET applications, I can't bring myself to write pages of compiled code when I can do the job cleanly with a few lines of LISP. Hopefully, this introduction has peaked your interest. I think that you will find some useful tips/suggestions as you dive into the world of LISP. Remember, it's all about getting your design work done quickly and accurately. What better way than using the features built into BricsCAD to make it work your way? Back to Tutorial Overview

1.15.4 BricsCAD Lisp – Migrating from OtherCAD

BricsCAD LISP versus OtherLISP

If you've read my previous posts (**part 1** and **part 2**), you know that BricsCAD fully supports the LISP tools that you and your company have relied upon for years (perhaps decades). Now, as you move to BricsCAD, you are ready to migrate your environment and standards. What are some of the items to consider? For the sake of this discussion, we are going to focus on LISP customization and not on menu and custom user interface (CUI) modifications. However, I would first recommend using the default BricsCAD interface for a week or so before you make any changes to the menus. For me, I found that I actually preferred the standard layout and command access of BricsCAD over the "other" environment. Once I discovered where all commands were located, I found that I wasn't toggling between tool menu palates as often as I did in OtherCAD. As a side note… you know you are truly "old school" when you prefer to type short-cut commands with your non-mouse hand, rather than picking through 2 or 3 levels of menus. The more I use BricsCAD, the less I seem to rely on those keyboard short-cuts. The streamlined user interface and the quad cursor actually make it easier to use menus than to type. Try it, you'll love it.

Almost no differences When you're ready to start migrating, you'll find that there are virtually no differences in BricsCAD LISP versus OtherLISP. Your code loads and runs, and the functionality is identical. The primary differences when "porting" your apps will be a few minor setup steps, command line structure, and possibly file locations. To start, let review the setup and launch of your existing programs in BricsCAD. If you are auto-launching your programs using **Acad.lsp** or **Acaddoc.lsp**, you will simply need to rename and or combine those files into a single file named "**on_start.lsp**". To enable this feature, simply toggle the option in Settings / Program options / System: (1.496) I prefer to always enable this option.

Figure 1.496

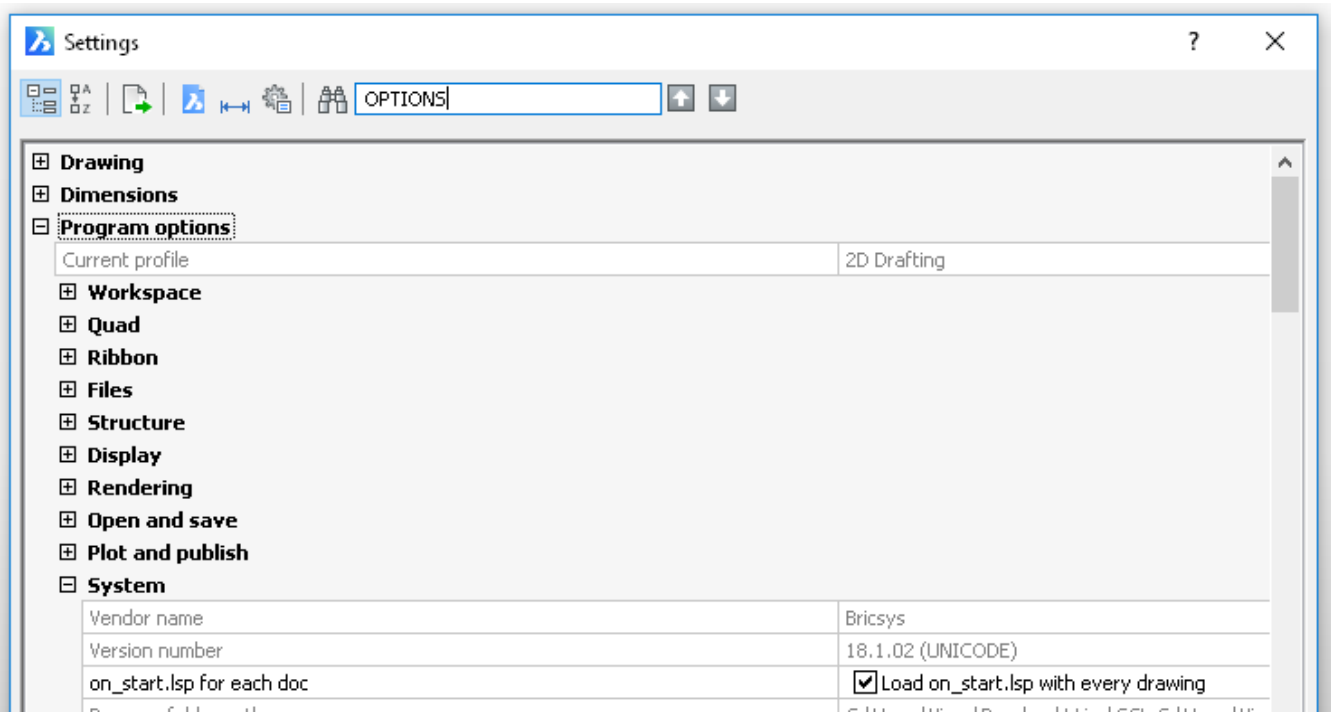

Figure 1.497

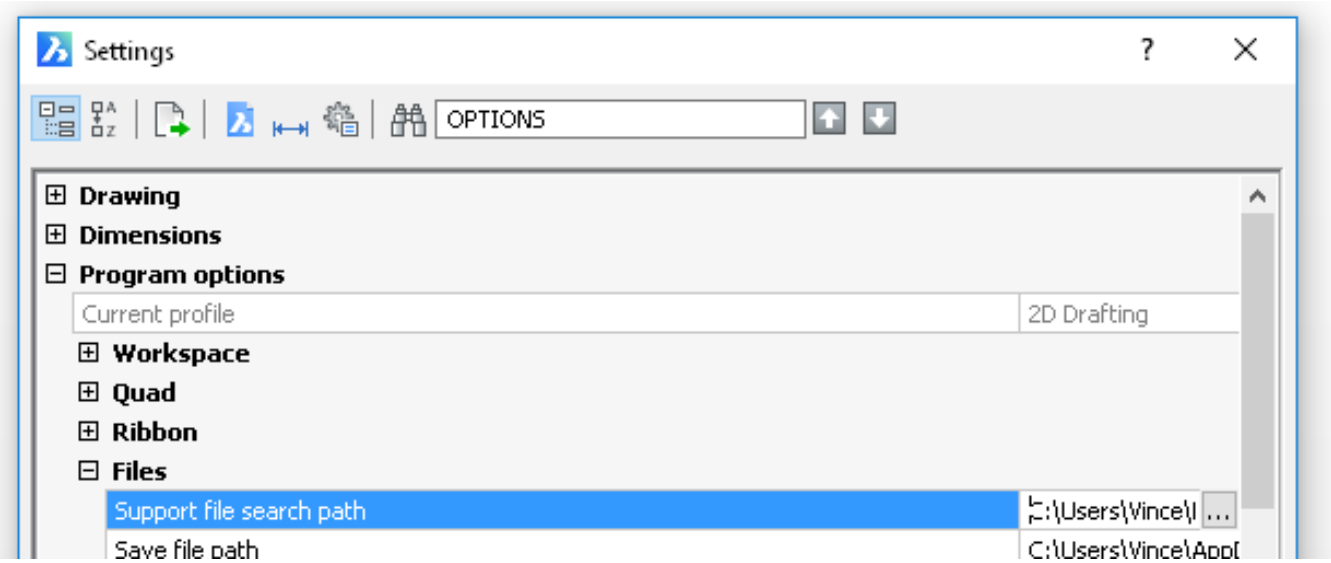

Enjoy the BricsCAD Settings Panel I would also recommend that you prepare to spend a little time familiarizing yourself with the Options/Setting menu in BricsCAD. As you dive in, you will find a ton of settings and options you probably wish you had in your "other" CAD environment. Welcome to BricsCAD! The next step in the settings dialog would be to add your support folders to the Files search path, which is found within Settings / Program Options / Files: (1.497) As a rule, I never hard code any paths unless absolutely necessary. The support paths I use will typically be added as in the manner above and/or located one level below the current project folder. Typically, I will use a "findfile" function to validate the file exists before proceeding with my commands, as in the method below: `(if (findfile "custom-code.lsp") (load "custom-code"))` In fact, this is one of the methods I've used to demand-load my functions within the **on_start.lsp** file: `(defun c:my-function () ; this defines the command(if (findfile "custom-code.lsp") ; check if the file exists(load "custom-code") ; if True, launch(alert "Custom-code not in Support Path!") ; not True, so alert) ; end If statement) ; end function` The command defun (DEfine FUNction) is the same name as the function inside of your **on_start.lsp** file and that function redefines the calling function when it's launched. This is another cool reason for using this method, as it demonstrates how dynamic LISP can be!

Take advantage of your move to BricsCAD… When your engineering workflow is running, you usually build a long list of maintenance items that you keep putting off. Migrating to a new CAD environment offers an opportunity to make some of those updates and update your documentation standards. Almost every client that I've helped to migrate need to address old-style hard-coded paths, 8.3 syntax filenames, old layer naming conventions and other no-nos within their standards. As we move forward in this series, I will share some of the methods I use to store user settings and defaults external to your LISP code, so that they can be updated more easily. Until next time, happy coding! Back to Tutorial Overview

1.16 Viewing your Drawing

1.16.1 View Commands Overview

BricsCAD provides various tools to control the display and view orientation of your drawing. These tools can be found either in the **View** menu or the **View** toolbar or both.

(1.498 on page 519)
(1.499 on page 519)
(1.500 on page 519)
(1.501 on page 519)

View toolbar and its flyouts

The Look From control (1.16.8)

Icon	Tool name	Command	Description
	Redraw (1.16.4)	REDRAW (6.26.9)	Refreshes the screen display in the current viewport.
	Redraw All (1.16.4)	REDRAWALL (6.26.10)	Refreshes the screen display in all open viewports.
	Regenerate (1.16.4)	REGEN (6.26.16)	Recalculates the screen display in the current viewport.
	Regenerate (1.16.4) All (1.16.4)	REGENALL (6.26.17)	Recalculates the screen display in all open viewports.
	Update Fields (1.21.23)	UPDATEFIELD (6.30.10)	Updates the selected fields.
	Real Time Pan (1.16.5)	RTPAN (6.26.39)	Pans the view dynamically.
	Pan (1.16.5)	PAN (6.24.2)	Pans the view.
	Real Time Zoom (1.16.6)	RTZOOM (6.26.47)	Zooms in/out dynamically.
	Zoom (1.16.6) In (1.16.6)	ZOOM (1.16.6) **+ I(*)**	Zooms in on the center of the window by a factor of 2.
	Zoom Out (1.16.6)	ZOOM (1.16.6) **+ O(*)**	Zooms out from the center of the window by a factor of 1/2.
	Zoom Extents (1.16.6)	ZOOM (1.16.6) + **E(*)**	Displays all the entities in the drawing (referred to as the drawing extents).
	Zoom Window (1.16.6)	ZOOM (1.16.6) **+ W(*)**	You are prompted to pick two corners of a box on the existing view in order to enlarge that area to fill the display.
	Zoom Previous (1.16.6)	ZOOM (1.16.6) **+ P(*)**	Restores the displayed view prior to the current one.

	Zoom All (1.16.6)	ZOOM (1.16.6) **+ A(*)**	Displays the whole drawing as far as its drawing limits or drawing extents (whichever is the greater of the two).
	Zoom Left (1.16.6)	ZOOM (1.16.6) **+ L(*)**	Pick the lower left corner of the next view, then specify the magnification factor or the view height.
	Zoom Center (1.16.6)	ZOOM (1.16.6) **+ C(*)**	Pick the center of the next view, then specify the magnification factor or the view height.
	Zoom Right (1.16.6)	ZOOM (1.16.6) **+ R(*)**	Pick the upper right corner of the next view, then specify the magnification factor or the view height.
	Look Around	RTLOOK (6.26.38)	Look around in a 3D scene.
	Look Up and Down	RTUPDOWN (6.26.46)	Move up / down and left / right in a 3D scene.
	Walk	RTWALK (6.26.48)	Walk left / right and forward / backward in a 3D scene.
	Real-Time Constrained Sphere (1.16.8)	RTROT (6.26.40)	Rotates the view dynamically in 3D. • Moving the mouse horizontally (parallel to the screen x-axis) rotates the view about the world z-axis. • Moving the mouse vertically (parallel to the screen y-axis) rotates the screen x-axis.
	Real-Time Sphere Center (1.16.8)	RTROTCTR (6.26.41)	Rotates the view dynamically in 3D about a user-defined center point. Behaves like RTROT.

	Real-Time Free Sphere (1.16.8)	RTROTF (6.26.42)	Rotates the view dynamically in 3D. • Moving the mouse horizontally (parallel to the screen x-axis) rotates the view about the screen y-axis. • Moving the mouse vertically (parallel to the screen y-axis) rotates the view about the screen x-axis.
	Real-Time X (1.16.8)	RTROTX (6.26.43)	Rotates the view dynamically about the screen x-axis.
	Real-Time Y (1.16.8)	RTROTY (6.26.44)	Rotates the view dynamically about the screen y-axis.
	Real-Time Z (1.16.8)	RTROTZ (6.26.45)	Rotates the view dynamically about the screen z-axis.
	Set View Point (1.16.8)	**DDVPOINT (6.10.23)**	Opens the **Preset Viewpoints** dialog.
	Plan View (1.16.8)	PLAN (6.24.27)	Restores the plan view with respect to the WCS, the current UCS or a saved UCS.
	Define View (1.16.11)	DVIEW (6.10.42)	Defines parallel and visual perspective views.
	Save/Restore view (1.16.10)	VIEW (6.31.1)	Saves and restores named views.
	Viewports (1.16.13)	VPORTS (6.31.20)	Manages viewports in model space.
	Paper Space Views (1.16.14)	MVIEW (6.21.38)	Creates viewports in paper space.
	Generate Drafting Views	**BMGENDRAFT**	Generates associative orthographic and standard isometric views of a 3D solid model in a paper space layout.
	Generate Section	**BMGENSECTION**	Creates a cross section view based on a standard drafting view generated by the **BmGenDraft** command in a paper space layout.
===ERROR WITH DOWNLOADED IMAGE===	**2D Context**	**2DCONTEXT**	Switches the drawing to a 2D drafting context.
	3D Context	**3DCONTEXT**	Switches the drawing to a 3D modeling context.

(*) <command> <option>: type zoom followed by Enter, then type the command option letter, followed by Enter.

Figure 1.498

Figure 1.499

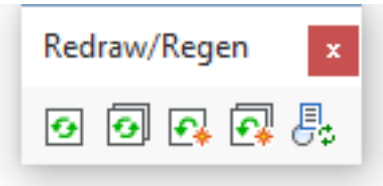

Figure 1.500

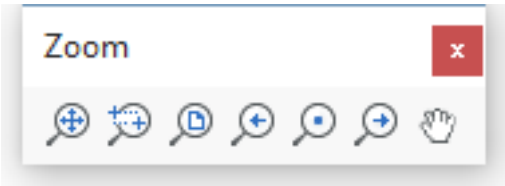

Figure 1.501

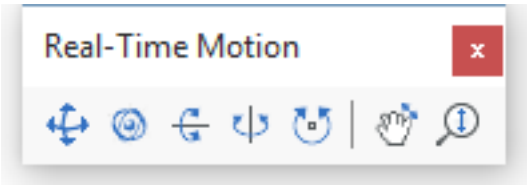

1.16.2 Layer Utilities

The layer utility commands help you to easily manipulate the **On/Off** , **Thaw/Freeze** and **Unlocked/Locked** layer properties by selecting entities. You can then save the result in a Layer State (1.16.9). (1.502)

Figure 1.502

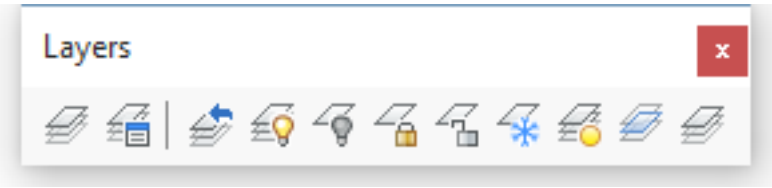

Command	Icon	Description
LAYON (6.20.12)		Turns on all layers that have been turned off
LAYOFF (6.20.13)		Turns off layers associated with selected entities.
LAYFRZ (6.20.17)		Freezes layers associated with selected entities.
LAYTHW (6.20.15)		Thaws all frozen layers.

LAYLCK (6.20.19)	Locks layers associated with selected entities.	
LAYULK (6.20.16)	Unlocks layers associated with selected entities.	
LAYISO (6.20.18)	Isolates layers associated with selected entities. If no entity on the current layer is selected, the layer of the entity that is selected first temporarily becomes the current	
LAYUNISO (6.20.17)	Restores layers isolated by the LAYISO command.	

See also Hide and Show Entities (1.16.3).

1.16.3 Hide and Show Entities

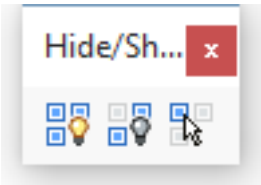

The tools on the **Hide/Show Entities** toolbar allow to temporarily hide or isolate a selection of entities.

Command	Icon	Description
UNISOLATEOBJECTS		Brings back all previously hidden entities.
HIDEOBJECTS		Hides the selected entities.
ISOLATEOBJECTS		Displays the selected entities only.

The OBJECTISOLATIONMODE (1.10.11) system variable controls whether hiding and isolating entities is saved or not. See also Layer Utilities (1.16.2).

1.16.4 Redrawing and Regenerating a Drawing

Commands: REGEN (6.26.16), REGENALL (6.26.17), REGENAUTO (6.26.18), REDRAW (6.26.9) and REDRAWALL (6.26.10) The **Regen** command regenerates the current viewport (short for "regenerate"). The **Regenall** command regenerates all viewports (short for "regenerate all"). The **Regenauto** command controls when BricsCAD regenerates the drawing automatically. The **Redraw** command redraws the current viewport to clean it up. The **Redrawall** command redraws all viewports to clean them up. As a matter of fact the screen display of a drawing is a simplified version of the drawing database. From time to time it is necessary to synchronise the screen display and the drawing database. The **REGENMODE** system variable controls whether BricsCAD regenerates the drawing automatically. You can change the status of **REGENMODE** through the **RegenAuto** command. If **REGENMODE** is ON BricsCAD regenerates the display automatically, but in a few cases a forced regeneration of the drawing might be necessary. This is done by the **Regen** command. Don't confuse the **Regen** command with the **Redraw** command, which simply repaints the screen, without attempting to synchronize the screen display with the drawing database.

Regenerate the current viewport

Do one of the following:

- Click the **Regen** tool button ( ) on the **View** toolbar.
- Choose **Regen** in the **View** menu.
- Type **re** or **regen** in the command bar, then press Enter.

The current viewport is regenerated.

Regenerate all viewports

Do one of the following:

- Click the **Regenall** tool button ( ) on the **View** toolbar.
- Type **rea** or **regenall** in the command bar, then press Enter.

All viewports are regenerated.

Redraw the current viewport

Do one of the following:

- Click the **Redraw** tool button ( ) on the **View** toolbar.
- Choose **Redraw** in the **View** menu.
- Type **r** or **redraw** in the command bar, then press Enter.

The current viewport is refreshed.

Redraw all viewports

Do one of the following:

- Click the **Redraw Al** l tool button ( ) on the **View** toolbar.
- Type **ra** or **redrawall** in the command bar, then press Enter.

All viewports are refreshed.

1.16.5 Panning

Commands: PAN (6.24.2) and RTPAN (6.26.39) The **Pan** command moves the drawing in any direction: horizontally, vertically, or diagonally. The magnification of the drawing remains the same, as does its orientation in space.

The only change is the portion of the drawing being displayed. The cursor changes to a hand ( ) when a **Pan** tool is active. The **Rtpan** command pans the drawing in real-time. See also : View manipulation using the mouse (1.16.7).

Using the pan command

1. To launch the Pan command do one of the following:

   - Click the **Pan** tool button ( ) on the **View** toolbar (**Zoom** flyout).
   - Choose **Zoom > Pan** in the **View** menu.
   - Type **p** or **pan** in the command bar, then press Enter.

   You are prompted: Left/Right/Up/Down/PGLeft/PGRight/PGUp/PGDown/<Pan base point>: A prompt menu opens: (1.503)

   Figure 1.503

   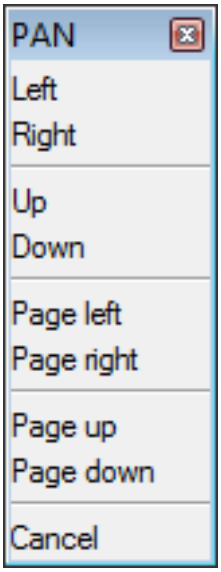

2. Specify the **Pan base point** . **You are prompted:** Pan displacement point:

3. Specify the **Pan displacement point** . The display shifts over the specified distance and in the specified direction.

Using real time panning

1. To launch the Real-time Pan command do one of the following:

   - Click the **Real-Time Pan** tool button ( ) on the **Real-Time Motion** toolbar
   - Choose **Real-Time Motion** > **Real-Time Pan** in the **View** menu.
   - Type **Rtpan** in the command bar, then press Enter.

   You are prompted: »ENTER, Right click or Esc to complete.

2. Press and hold the left mouse button to pan the view.

3. To abort the **Real-Time Pan** command, do one of the following:

   - Right click.
   - On the keyboard, press Enter, space bar or Esc.

1.16.6 Zooming

Command: ZOOM (6.35.7) and RTZOOM (6.26.47) The **Zoom** command visually changes the size of the drawing within the current viewport. The **Rtzoom** command zooms the drawing in real-time. You can change the magnification of your drawing at any time by zooming. The cursor changes to a magnifying glass ( ) when a **Zoom** tool is active. Zoom out to reduce the magnification so you can see more of the drawing, or zoom in to increase the magnification so you can see a portion of the drawing in greater detail. Changing the magnification of the drawing affects only the way the drawing is displayed; it has no effect on the dimensions of the entities in your drawing. See also : View manipulation using the mouse (1.16.7).

Using the zoom command

1. Do one of the following:

   - Choose **zoom** in the **View** menu.
   - Type **zoom** in the command bar.
   - Type **Z** in the command bar.

   You are prompted: In/Out/All/Center/Dynamic/Extents/Left/Previous/Right/Window/<Scale(nX/nXP)>: A prompt menu opens: (1.504)

Figure 1.504

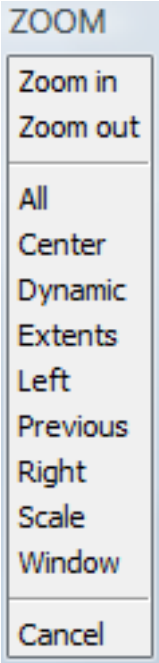

2. Do one of the following:

   - Type the zoom factor, followed by **X** . E.g. type **2x** to magnify the display 2 times; typing **0.5x** changes the display to half its original size.
   - In paper space viewports (1.16.14), type the zoom factor followed by **XP** to define the zoom factor relative to the viewport, thus defining the scale of the viewport (1.16.14) content.
   - Pick two corners of a box on the existing view in order to enlarge that area to fill the display.

Real-time zooming

1. Do one of the following:

   - Click the **Real-Time Zoom** tool button ( ) in the View toolbar.
   - Type **rtzoom** in the command bar, then press Enter.

   You are prompted: »ENTER, Right click or Esc to complete.

2. Press and hold the left mouse button. Move the mouse forward to zoom in. Move the mouse backward to zoom out.
3. To abort the **Real-Time Zoom** command, do one of the following:
   - Right click.
   - On the keyboard, press Enter, space bar or Esc.

Dynamic zooming

1. Do one of the following:
   - Choose **zoom** in the **View** menu.
   - Type **zoom** in the command bar.
   - Type **Z** in the command bar.

   A prompt menu displays. **You are prompted:**In/Out/All/Center/Dynamic/Extents/Left/Previous/Right/Window/<Scale(r
2. Do one of the following:
   - Choose **Dynamic** in the prompt menu.
   - Type **D** , then press Enter. A view extents or view limits (if larger) is executed first. A view box displays. The original size of the view box matches the size of the previous view. (1.505) A dashed rectangle

Figure 1.505

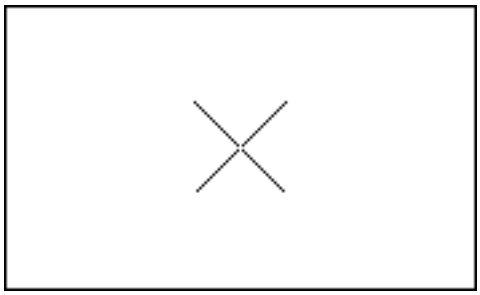

indicates the area of the previous view.

3. (option) To resize the view box:
   - Click to switch to resize mode. A right pointing arrow indicates you are in resize mode. (1.506)

Figure 1.506

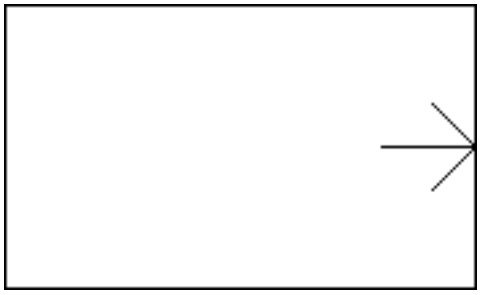

   - Move the mouse to adjust the size.
   - Click to leave resize mode.
4. Move the view box to the area you want to enlarge, then right click. The drawing is zoomed in on the selected area.
5. Repeat steps 1 through 4 to zoom in on another part of the drawing.

1.16.7 View manipulation using the mouse and keyboard

In BricsCAD you can navigate through a 3D model using the mouse and keyboard shortcuts. In perspective mode (1.16.11) you can walk inside the 3D model. In isometric mode you can only zoom in very close, but not go inside.

Mouse / Key	Action	Result
Wheel	scroll	Zoom in / out. The incremental change in zoom with each mouse-wheel action is controlled through the **Zoom Factor** variable (ZOOMFACTOR (1.16.7)). Default = 60. Values between 3 and 100 are accepted. When zooming in the incremental step decreases gradually allowing to focus on a particularly detail easily. In a 3D model the entity under the cursor has the zoom focus. The ZOOMWHEEL (1.10.11) system variable controls the zoom direction: • 0 or OFF: scrolling forwards zooms in, backwards zooms out. • 1 or ON: scrolling forwards zooms out, backwards zooms in.
Middle Button or wheel (**)	press and hold while moving the mouse	Real-time pan (RTPAN (6.26.39) command)
Middle Button or wheel (**)	double click	Zoom extents
Ctrl + Shift + Left Button	press and hold while moving the mouse	Real-time zoom in / out (RT-ZOOM (6.26.47) command)
Ctrl + Shift + Right Button	press and hold while moving the mouse	Constrained real-time pan (RTPAN (6.26.39) command). Release the Shift key for free panning.
Ctrl + Shift + Middle Button or wheel	press and hold while moving the mouse	Real-time sphere (RTROTF (6.26.42) command)
Shift + Middle Button or wheel	press and hold while moving the mouse	Real-time constrained sphere (RTROT (6.26.40) command)
Ctrl + Right Button	press and hold while moving the mouse	Real-time rotate about the screen Z-axis (RTROTZ (6.26.45) command)
Walk through navigation		
Alt + Left Button	press and hold while moving the mouse	Walk left / right and forward / backward (RTWALK (6.26.48) command)
Alt + Middle Button	press and hold while moving the mouse	Move up / down and left / right (RTUPDOWN (6.26.46) command)
Ctrl + Middle Button	press and hold while moving the mouse	Look around (RTLOOK (6.26.38) command)
Ctrl + Arrow Keys	press the arrow keys while holding the Ctrl key	Walk left / right and forward / backward (RTWALK (6.26.48) command)
Ctrl + Shift + Arrow Keys	press the arrow keys while holding the Alt + Ctrl keys	Look up / down and left / right (RTUPDOWN (6.26.46) command)
Ctrl + Home		Sets the view direction horizontal
Alt + Home		Moves target point to center of scene

Alt + plus/minus	Increase / decrease movement speed
Ctrl + plus/minus	Increase / decrease rotation speed

(**) On condition the **Middle Button Pan** (MBUTTONPAN (1.10.11)) variable is set **ON**.

Setting the Zoom Factor variable

1. Type **zoomfactor** in the command bar, then press Enter. You are prompted: New current value for ZOOMFACTOR (3 to 100) <current value>:
2. Type a value between 3 and 100 in the command bar, then press Enter.

Or

1. In the Settings (1.10.11) dialog, open the **Drawing** category, then expand the **Display/Viewing** sub-category. In the **Viewing** group, select the **ZOOMFACTOR** variable.
2. Type a value between 3 and 100 in the **zoomfactor** field.

NOTE	Increase the zoom factor to speed up scroll wheel zooming in large drawings.

Setting the Middle Button Pan variable

1. Type in **mbuttonpan** the command bar, then press Enter. You are prompted: New current value for MBUTTONPAN (Off or On) <current value>:
2. Type **On** or **Off** in the command bar.

Or

1. In the Settings (1.10.11) dialog, open the **Program Options** category, then expand the **User Preferences** sub-category and select the **MBUTTONPAN** variable.
2. Choose either **Support panning** or **Support action defined in menu file** .

1.16.8 View Rotation

Commands: LOOKFROM (6.20.39), RTROT (6.26.40), RTROTCTR (6.26.41), RTROTF (6.26.42), RTROTX (6.26.43), RTROTY (6.26.44), RTROTZ (6.26.45), DDVPOINT (6.10.23), -VIEW (6.31.2), PLAN (6.24.27) and VPOINT (6.31.19) The **LookFrom** command controls the display of the Look From control (1.16.8). The **Rtrot** (Real-Time Constrained Sphere) command rotates 3D drawings in real-time. The **Rtrotctr** (Real-time Sphere Center) command freely rotates 3D drawings in real-time about a user-defined center point. The **Rtrotf** (Real-time Free Sphere) command freely rotates 3D drawings in real-time. The **Rtrotx** , **Rtroty** and **Rtrotz** commands rotates 3D drawings in real-time about the x, y or z screen axis. The **Ddvpoint** command sets 3D viewpoints or plan view, through a dialog box (short for "dynamic dialog view point"). The **Plan** command displays the plan viewpoint of drawings. The **Vpoint** command changes the 3D viewpoint. In order to view your 3D drawings from any angle, you can rotate a view. The **Real-Time Motion** tools of BricsCAD allow you to rotate a view in real-time. You can rotate the view about the X, Y or Z screen axis or in any direction (real-time sphere). If the **Continuous Motion** variable is set, the view rotation continues until you conclude the **Real-Time Motion** command. See also : View manipulation using the mouse (1.16.7).

NOTE	'Real-time' commands should not be used when drawing in 2D. Use the Plan View (1.16.8) tool to restore top view.

View Transition options

(1.507)

Figure 1.507

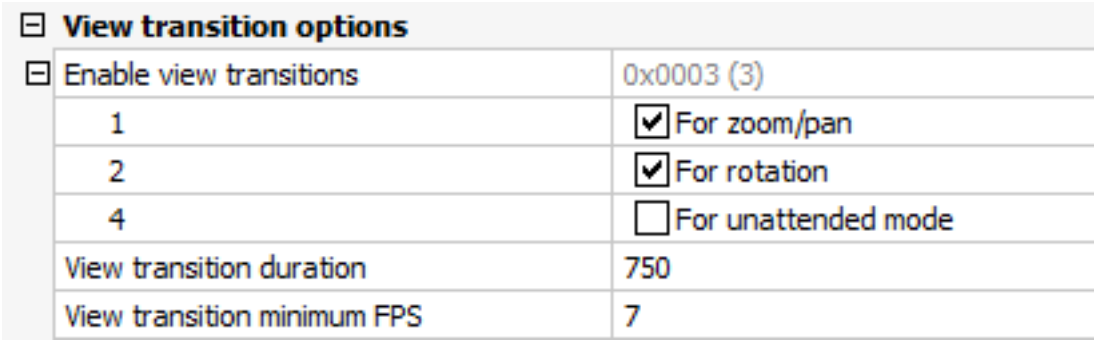

View transition options	
Enable view transitions	0x0003 (3)
1	☑ For zoom/pan
2	☑ For rotation
4	☐ For unattended mode
View transition duration	750
View transition minimum FPS	7

- VTENABLE: determines whether animated view transitions are enabled for zoom/pan and/or for view rotation operations.
- VTDURATION: determines the duration of view transition animations in milliseconds.
- VTFPS: defines the minimum frame rate required to allow animation. That is 7 by default, which means that the redraw time should take less than 143 (=1000/7) milliseconds. If the computer is not capable to redraw the view fast enough, no animation will be available.

The Look From control

The **Look From** control allows to select a number of preset views such as orthographic views and isometric views. By default the **Look From** control displays in the top right corner of the graphic screen. If the UCSORTHO (1.10.11) system variable is **ON** an orthographic UCS is restored automatically when the related orthographic view is chosen on the **Look From** control.

System variables and user preferences The behavior of the **Look From** control depends on a number of system variables and user preferences (1.508 on page 531)

Name	Title	Description / Options
NAVVIEWCUBEDISPLAY	Look From Display	Controls whether the **Look From** control displays.

NAVVIEWCUBELOCATION	Look From Location	Controls the location of the **Look From** control in the drawing area. The options are: 0: Top right corner. 1: Top left corner 2: Bottom left corner 3: Bottom right corner
NAVVIEWCUBEOPACITY	Look From Opacity	Sets the opacity of the **Look From** control when not active. Values between 1 (invisible) and 100 (no dimming) are accepted.
NAVVIEWCUBEORIENT	Look From Orientation	Specifies the view orientation reference: either the WCS (World Coordinate System or the current UCS (User Coordinate System).
LookFromFeedback	Look From Feedback	Controls the display and location of tooltips. 0: No tooltips 1: Tooltips next to the **Look From** control. 2: Tooltips in the status bar.
LookFromDirectionMode	Look From Direction Mode	Specifies the number of available view directions. Holding down the Ctrl-key switches between top-down and bottom-up view directions 0: Orthogonal views only (6 directions). (1.520 on page 538) 1: 6 Orthogonal views and 8 Isometric views (14 directions). (1.521 on page 538) 2: 4 Rotated orthogonal, 6 Orthogonal and 8 Isometric views (18 directions) (1.522 on page 539) 3: 8 Rotated isometric, 4 Rotated orthogonal, 6 Orthogonal and 8 Isometric views (26 directions). (1.523 on page 539)
LookFromZoomExtents	Look From Zoom Extents	Determines whether a 'zoom extents' is performed whenever a new view direction is selected.

Figure 1.508

LookFrom control	
LookFrom display	☑ Display the LookFrom control
LookFrom location	[0] Top right corner
LookFrom opacity	80
LookFrom orientation	[0] WCS
LookFrom feedback	[1] Tooltips
LookFrom direction mode	[3] 8 top/down corners(26 directions)
LookFrom zoom extents	☑ Zoom extents

Setting the Look From mode

1. Move the cursor to the **Look From** control.
2. Right click, then select either **Isometric Mode** or **Twist Mode** in the context menu. (1.509)

Figure 1.509

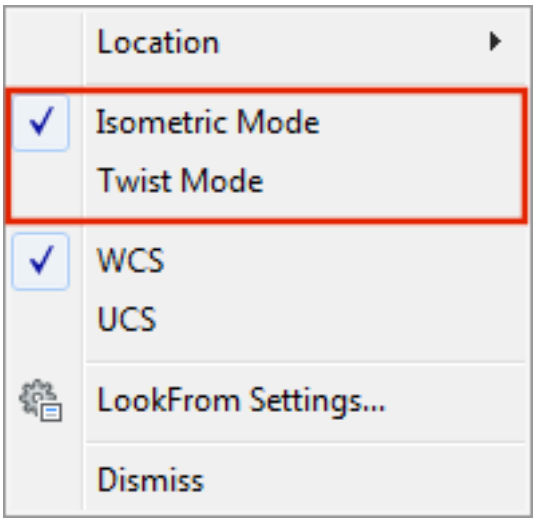

Using the Look From control in Isometric mode Isometric mode is best used in 3D models.

1. Move the cursor to the **Look From** control. The **Look From** control becomes active.
2. Position the cursor on the **Look From** control to choose a view orientation. A preview image and a tooltip indicate the currently selected view orientation. (1.510)

Figure 1.510

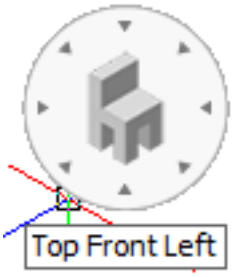

3. Click to confirm. The view is updated.

NOTE	VTENABLE setting determines whether animated view transitions are enabled for zoom/pan and/or for view rotation operations. VTDURATION setting determines the duration of view transition animations in milliseconds. VTFPS setting defines the minimum frame rate required to allow animation. That is 7 by default, which means that the redraw time should take less than 143 (=1000/7) milliseconds. If the computer is not capable to redraw the view fast enough, no animation will be available.

Using the Look From control in Twist mode

Twist mode is best used in 2D drawings. In **Twist** mode, the **Look From** control allows to rotate the view around the screen Z-axis

1. Move the cursor to the **Look From** control. The **Look From** control becomes active.
2. Do one of the following:
3. Move the cursor on the edge of the the **Look From** control. Left half for counterclockwise, right half for clockwise rotation. Click when the arrow is at the desired rotation angle. The following angles are available: 15°, 30°,45°, 60°, 90°, 120°, 135° and 180°, both clockwise and counterclockwise. If **LookFromFeedback** = 1, the angle displays in a tooltip. Click again to rotate over the same angle again. (1.511)

Figure 1.511

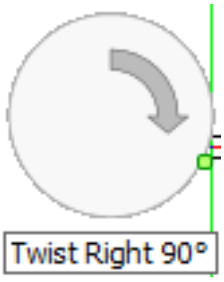

4. Move the cursor to the center of the **Look From** control, then click to restore the view (= unrotated state).

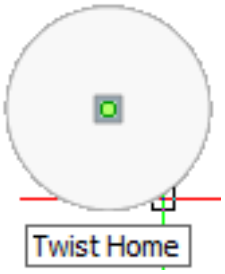

Rotating a view freely

1. Do one of the following:
   - Click the **Real-Time Constrained Sphere** tool button ( ) or the **Real-Time Sphere** tool button ( ) on the **Real-Time Motion** toolbar.
   - Choose **Real-Time Motion** > **Real-Time Constrained Sphere** or **Real-Time Motion** > **Real-Time Sphere** in the **View** menu.
   - Type **rtrot** , **rtrotf** or **rtrotctr** in the command bar, then press Enter.

   You are prompted: » Press ENTER or Esc to complete, or right click to display context menu.
2. Press and hold the left mouse button. Move the mouse to rotate the view.
   - Using the **Real-Time Constrained Sphere** command horizontal mouse movement (parallel to the screen X-axis) rotates the 3D model about the world Z-axis.

- Using the **Real-time Sphere Center** command you are prompted to specify a center point for the rotation first.

3. (option) Right click to display a context menu: (1.515 on the next page)

Figure 1.512

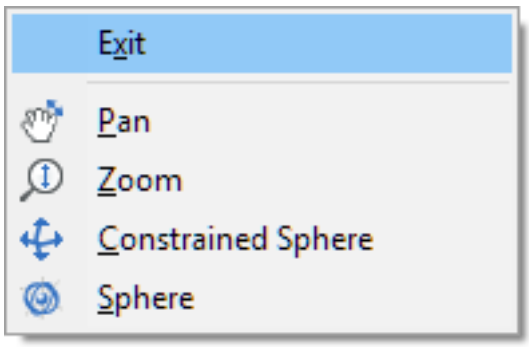

4. To abort the **Real-Time Sphere** commands, do one of the following:

   - Right click, then choose **Exit** in the context menu..
   - Press Enter, space bar or Esc.

Rotating a view about the view X-axis

1. Do one of the following:

   - Click the **Real-Time X** tool button ( ) on the **Real-Time Motion** toolbar.
   - Choose **Real-Time Motion** > **Real-Time X** in the **View** menu.
   - Type **rtrotx** in the command bar, then press Enter.

   You are prompted: » Press ENTER or Esc to complete, or right click to display context menu.

2. Press and hold the left mouse button. Move the mouse to rotate the view.

3. (option) Right click to display a context menu: (1.515 on the following page)

Figure 1.513

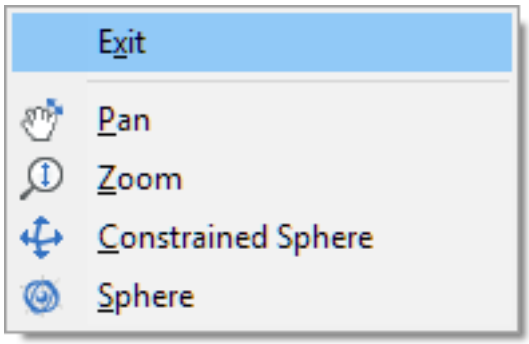

4. To abort the **Real-Time X** command, do one of the following:

   - Right click.
   - Press Enter, space bar or Esc.

Rotating a view about the view Y-axis

1. Do one of the following:

   - Click the **Real-Time Y** tool button ( ) on the **Real-Time Motion** toolbar.
   - Choose **Real-Time Motion** > **Real-Time Y** in the **View** menu.
   - Type **rtroty** in the command bar, then press Enter.

You are prompted: » Press ENTER or Esc to complete, or right click to display context menu.

2. Press and hold the left mouse button. Move the mouse to rotate the view.
3. (option) Right click to display a context menu: (1.515)

Figure 1.514

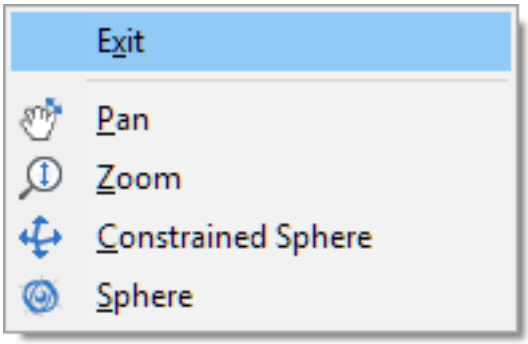

4. To abort the **Real-Time Y** command, do one of the following:
   - Right click.
   - Press Enter, space bar or Esc.

Rotating a view about the view Z-axis

1. Do one of the following:
   - Click the **Real-Time Z** tool button ( ) on the **Real-Time Motion** toolbar.
   - Choose **Real-Time Motion** > **Real-Time Z** in the **View** menu.
   - Type **rtrotz** in the command bar, then press Enter.

   You are prompted: » Press ENTER or Esc to complete, or right click to display context menu.

2. Press and hold the left mouse button. Move the mouse to rotate the view.
3. (option) Right click to display a context menu: (1.515)

Figure 1.515

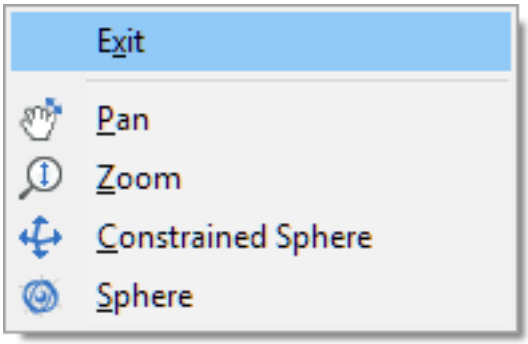

4. To abort the **Real-Time Z** command, do one of the following:
   - Right click.
   - Press Enter, space bar or Esc.

Using Preset Viewpoints

1. Do one of the following:
   - Click the **Set Viewpoint ...** tool button ( ) on the **View** toolbar.
   - Choose **Set Viewpoint** in the **View** menu.

- Type **ddvpoint** in the command bar, then press Enter.

The **Preset Viewpoint** dialog opens.

2. Click the **Angle Precision** button (45°) to choose a different display mode for the **Set Viewpoint** dialog. Then choose either **45°** , **15°** or **5°** . (1.516)

Figure 1.516

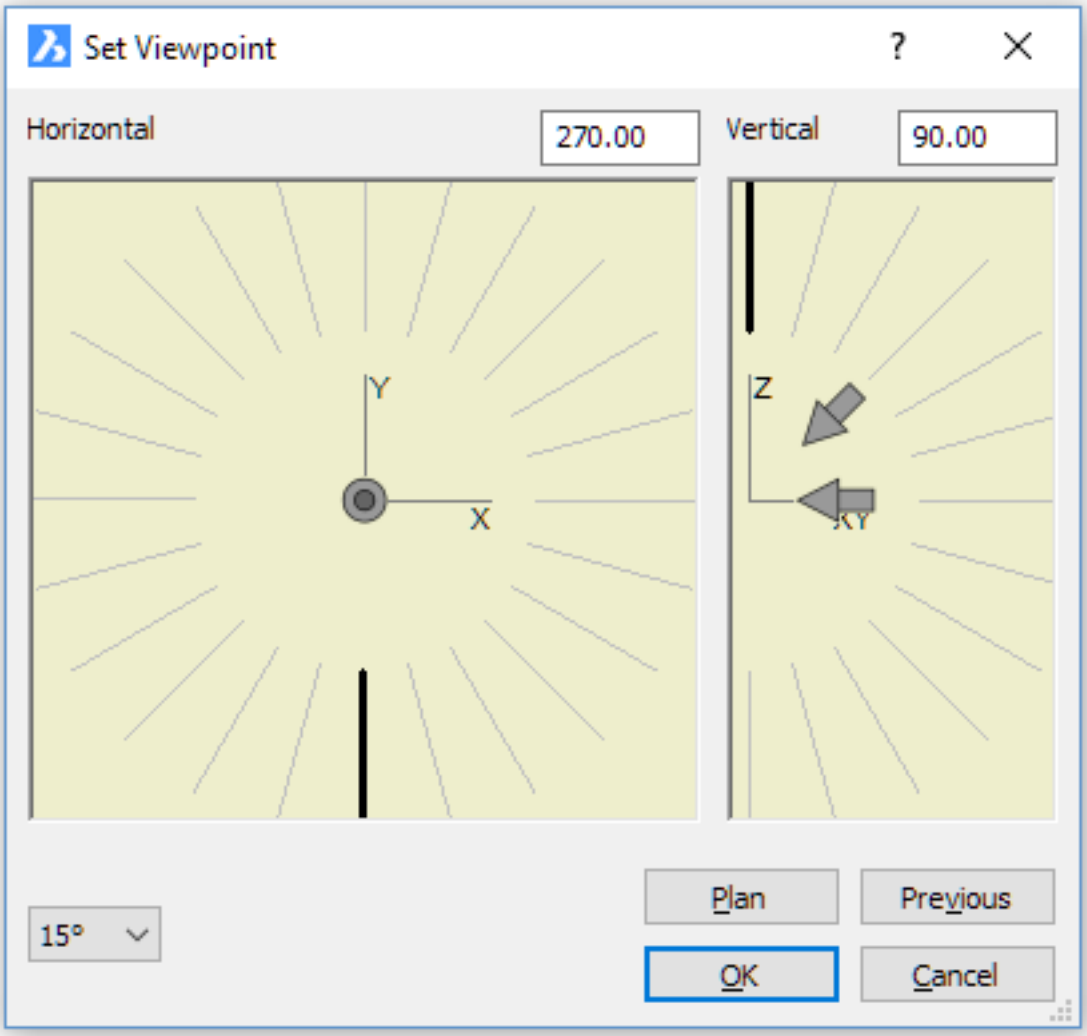

45° display mode In **15°** or **5° mode** click in the inner area of the **Horizontal** and **Vertical** fields to choose a **45°** display mode viewpoint. Click in the outer area of the **Horizontal** and **Vertical** fields to choose another angle.

3. To set the **Vertical** view angle, do one of the following:

- Skip this step to accept the default vertical view directions:
- Horizontal for East, North, West and South.
- Downwards for the other directions

If both the down- and left-arrow show in the **Vertical** field, the default vertical view directions are active.

- Select a **45° mode** angle in the inner area, then click to confirm your choice. A single arrow indicates the selected vertical view direction.
- If in **15°** or **5° mode** in, select a view direction in the outer area, then click to confirm your choice. The selected angle displays in bold.

(1.517 on the following page) The view is updated as you click.

Figure 1.517

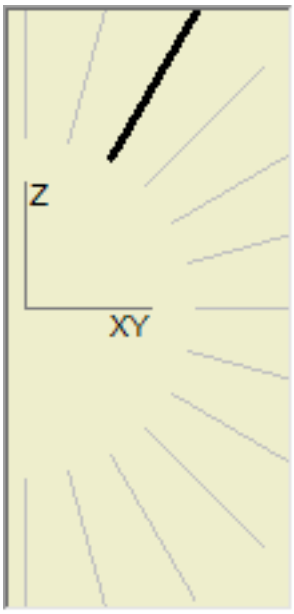

4. To set the **Horizontal** view angle, do one of the following:

   - Select a **45° mode** angle in the inner area, then click to confirm your choice. An arrow indicates the selected horizontal view direction. The perspective of the arrow reflects the vertical view direction.

   (1.518)

Figure 1.518

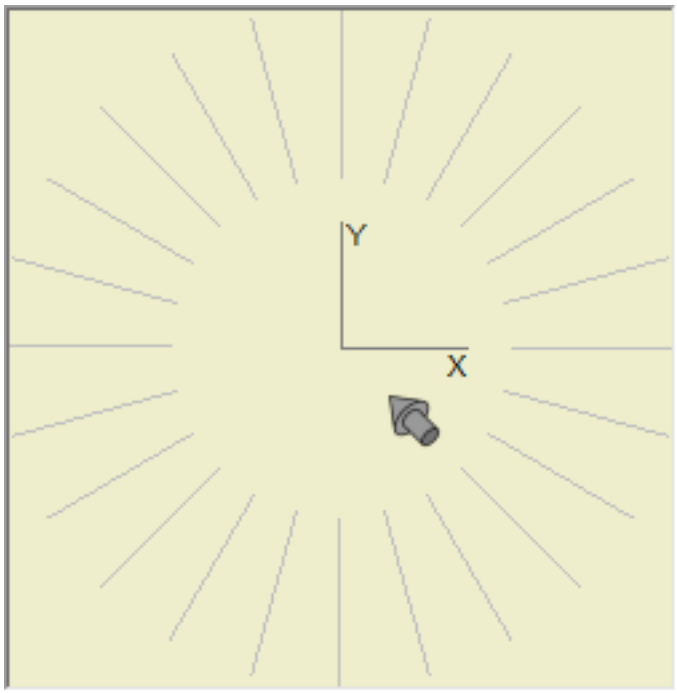

   - If in **15°** or **5° mode** in, select a view direction in the outer area, then click to confirm your choice. The selected angle displays in bold.

   The view is updated as you click.

NOTE	Use the **Isometric Views** toolbar for standard view rotations: top, front, back, left, right and isometric views.

Restoring Plan View

1. Do one of the following:

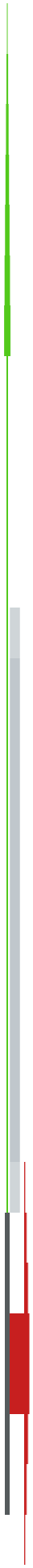

- Click the **Plan View** tool button ( ) on the **View** toolbar.

- Choose **Plan View** in the **View** menu.
- Type **plan** in the command bar, then press Enter.

You are prompted: Plan view of: UCS/World/<current UCS>: A prompt menu opens: (1.519)

Figure 1.519

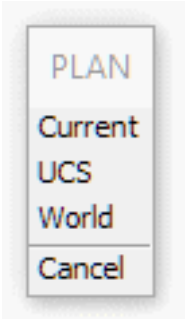

2. Press Enter to restore the plan view with respect to the current coordinate system.

NOTES

- If the WCS is the current coordinate system, the **Current** and **World** options have the same result.
- If the **UCSFOLLOW** variable is set to **ON** , the plan view is generated whenever the UCS changes.

Figure 1.520

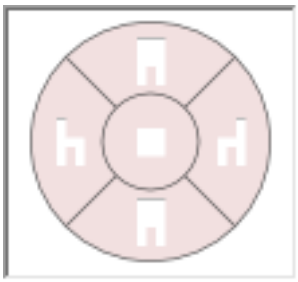

Figure 1.521

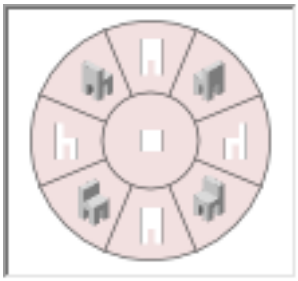

Figure 1.522

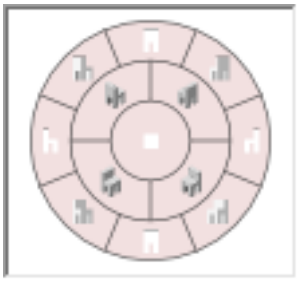

Figure 1.523

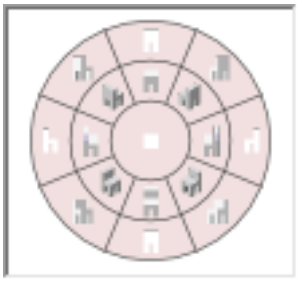

1.16.9 Layer States

Command: LAYERSTATE (6.20.6) Layer states let you save and restore configurations of layer properties and states. You might want a layer to display in blue sometimes and green at other times, or you need some layers to be off or frozen or locked when editing a specific part of a drawing. After spending a lot of time adjusting all layer settings you can use layer states to save your settings. You can save multiple layer states in a each drawing. Layer states can be copied between drawings and you can save a layer state to an external file, which can then be imported in another drawing. To easily create layer states, the Layer Utility (1.16.2) commands might be useful. (1.524) **Drawing Explorer: Layer States (Detail view)**

Figure 1.524

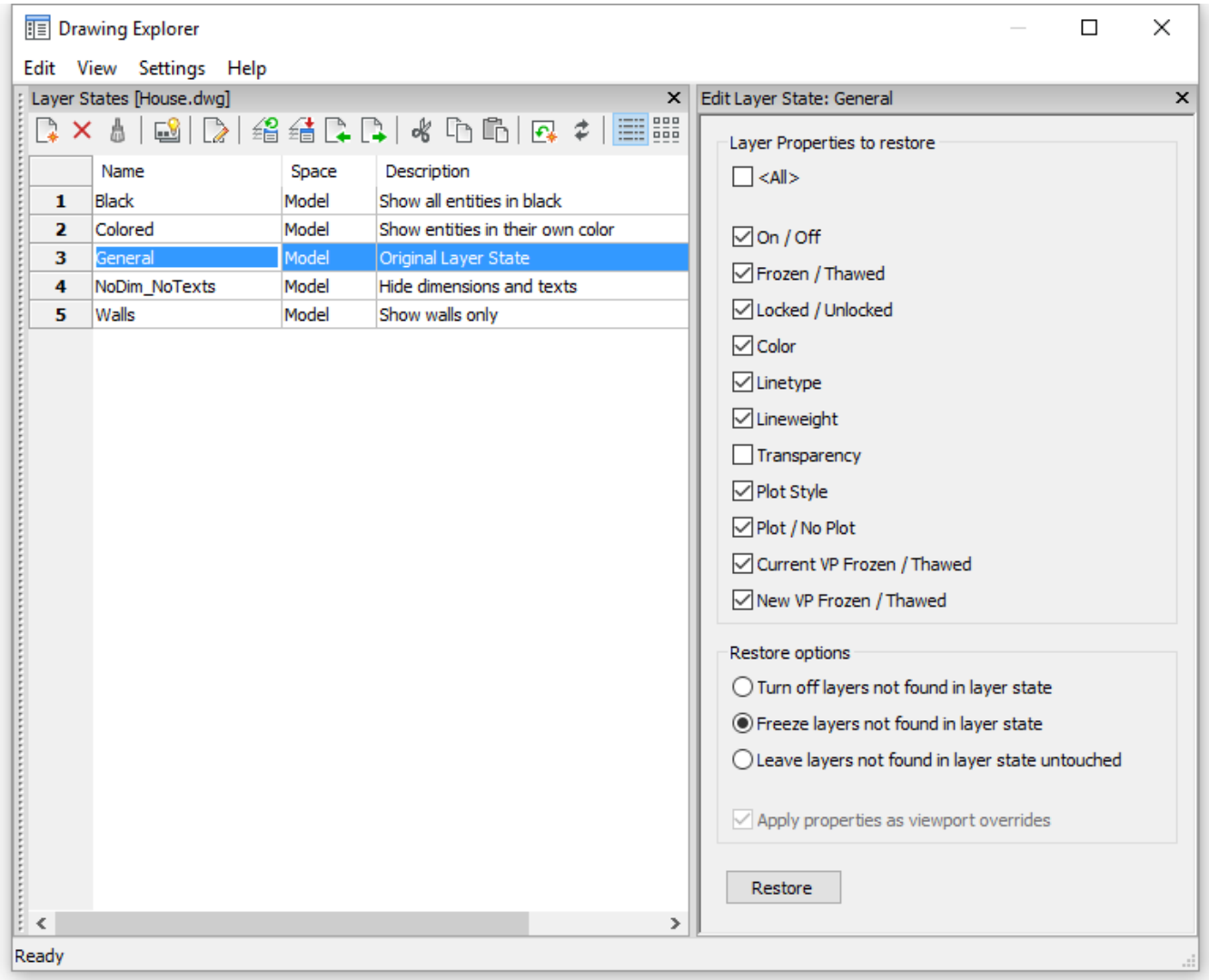

Tutorial: Use Layer States instead of Clicking Bulbs Click here (1.2.7) to watch

Opening the Layer States Explorer

1. In the **Tools > Drawing Explorer** menu choose **Layer States...**.
2. (option) Do one of the following:
   - Click the **Detail View** button ( ). (1.525 on the facing page)
   - Click the **Icon View** button ( ). (1.526 on the next page)

Figure 1.525

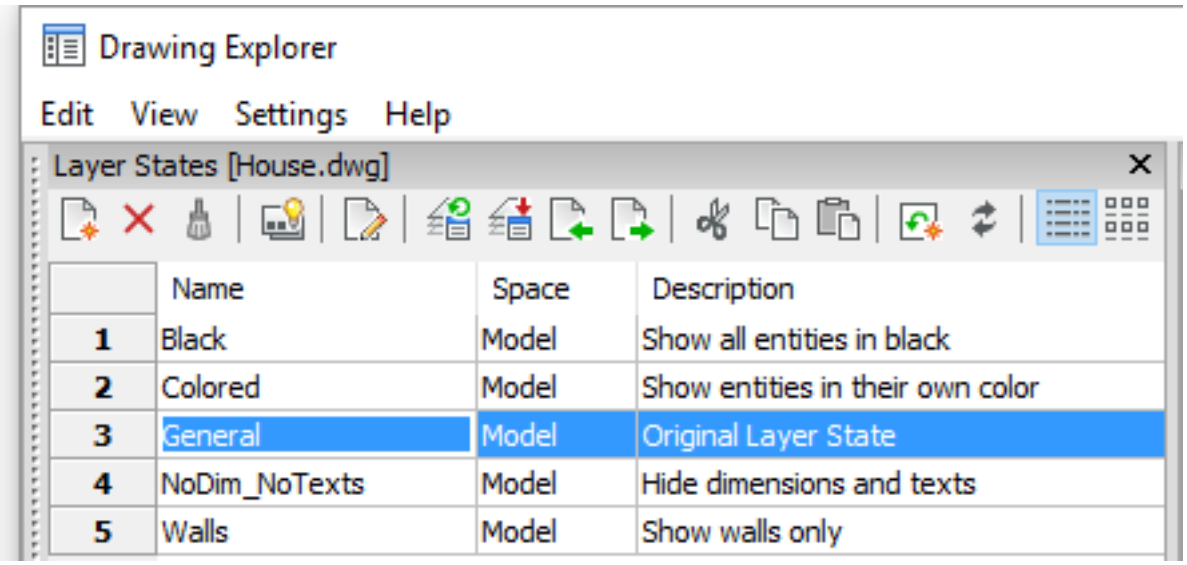

Figure 1.526

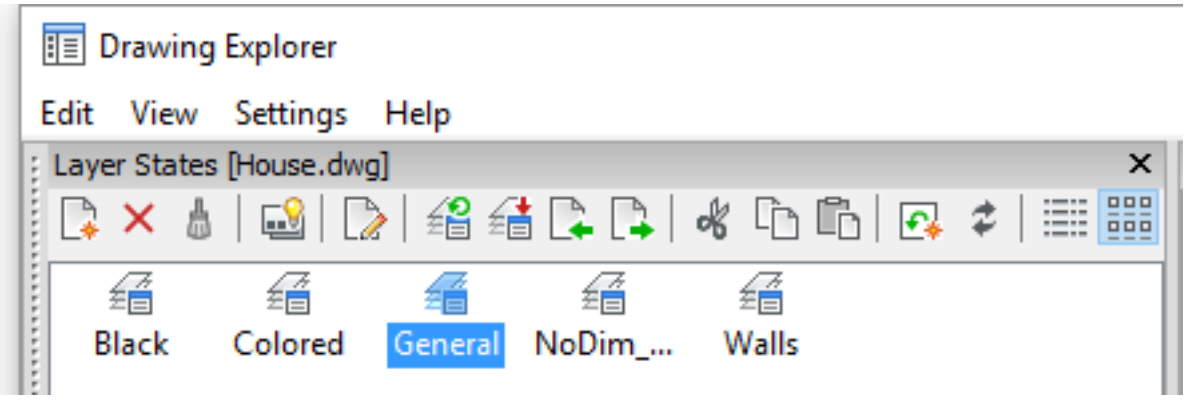

To save the current layer state

1. Open the Layer States explorer (1.16.9).
2. Click the **New** button. ( ). A new layer state is created.
3. Type a name for the layer state, replacing the **NewLayerState1** default name.
4. (option) When in **Detail View** type a description in the **Description** field.
5. Select the **Layer Properties to restore** . Click the check box to select a layer property, click again to remove the selection. (1.527 on the following page)

NOTE	By default in a new layer state all layer properties are selected to be restored.

Figure 1.527

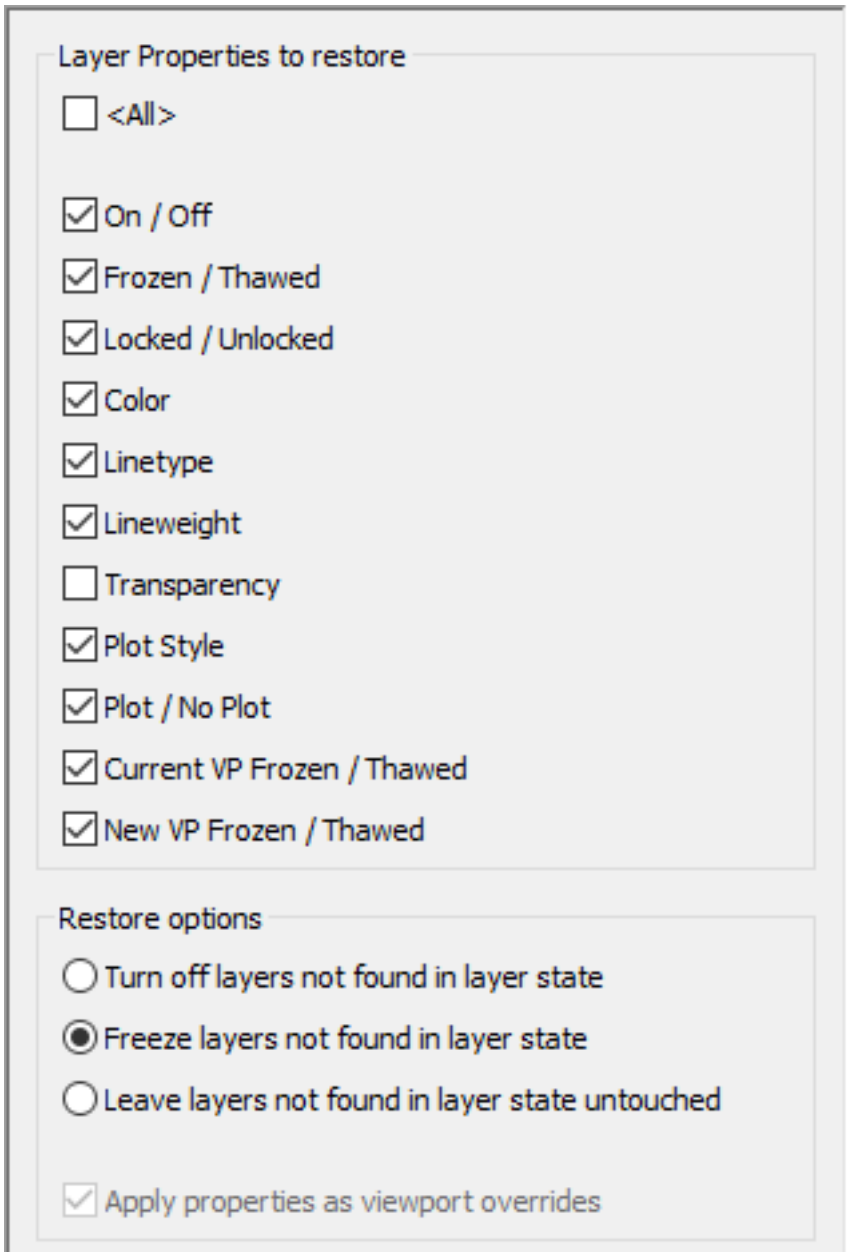

To edit a layer state

1. Open the Layer States explorer (1.16.9).
2. (option) Click the **Overwrite** button ( ) to overwrite the layer state with the current layer settings.
3. If necessary, click the **Tree View** button ( ).
4. Click the expand button of the layer state.
5. (option) Rename the layer state.
6. (option) Edit the layer state description.
7. (option) Expand the **Layer Properties to restore** list. Click the check box to select a layer property, click again to remove the selection.

To restore a layer state

1. Open the Layer States explorer (1.16.9).

2. Select the layer state you want to restore.

3. Select a **Restore Option**. The restore option applies to layers which are added after the selected layer state was created. The options are:

   - Turn Off.
   - Freeze.
   - Do nothing.

4. Optionally check the **Apply properties as viewport overrides** option, which applies the layer state as viewport overrides (VP layer properties (6.13.13)) to the current layout viewport. This option is available only on a layout within a layout viewport.

5. Do one of the following:

   - Click the **Restore** button ( ).
   - Right click, then choose **Restore** in the context menu.

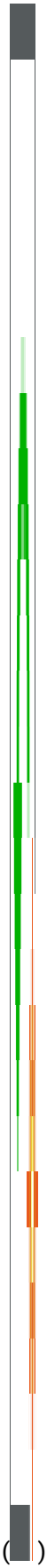

6. Click the **Regen** button ( )

- If **REGENAUTO** is on ( ), it is not necessary to press the **Regen** button in step 4.

To copy layer states to another drawing

1. Open both, the source and the target drawing.
2. Make the source drawing the current drawing.
3. Open the Layer States explorer (1.16.9).
4. If the layer states display in **Tree View** , choose either **Detail View** ( ) or **Icon View** ( ).
5. Do one of the following
   - Select the layer state you want to copy.
   - Press and hold the Ctrl key to select multiple layer states.
6. With the cursor on a selected layer state, press and hold the left mouse key, then drag the selection to the target drawing in the **Open Drawings** section of the Drawing Explorer (1.12.2) dialog window.
7. When on the target drawing, release the left mouse button. The selected layer states are copied to the target drawing.

To export a layer state

1. Open the Layer States explorer (1.16.9).
2. Select the layer state.
3. Click the **Export** button ( ). The **Export Layer States** dialog opens.
4. In the **File Name** field, type a name for the layer state.
5. Choose a folder to save the layer state in.
6. Click the **Save** button.

To import a layer state

1. Open the Layer States explorer (1.16.9).
2. Click the **Import** button ( ). The **Import Layer States** dialog opens.
3. Browse to the folder where you have saved the layer state file.
4. Select the layer state.
5. Click the **Open** button. The layer state is imported.

NOTE	If a layer state of the same name already exists in the drawing a warning displays. It is not possible to overwrite a layer state definition.

Tutorial: Employing the Display Power of Layer States Click here (1.3.20) to watch

1.16.10 Named Views

Commands: -VIEW (6.31.2), VIEW (6.31.1), CAMERA (6.9.2) You can save the view in the current window as a named view. Saved views can be restored at any time. A Background can be assigned to a named view, which will be used when the view is rendered (1.26.2)

Exploring views

1. Do one of the following:

   - Choose **Drawing Explorer > Views...** in the **Tools** menu.
   - Type either **view** or **V** in the command bar, then press Enter.

   The **Drawing Explorer - Views** window opens.

2. (option) Click the blank tile in front of the **View Name** to restore a saved view. The current view is marked ( ). (1.528)

Figure 1.528

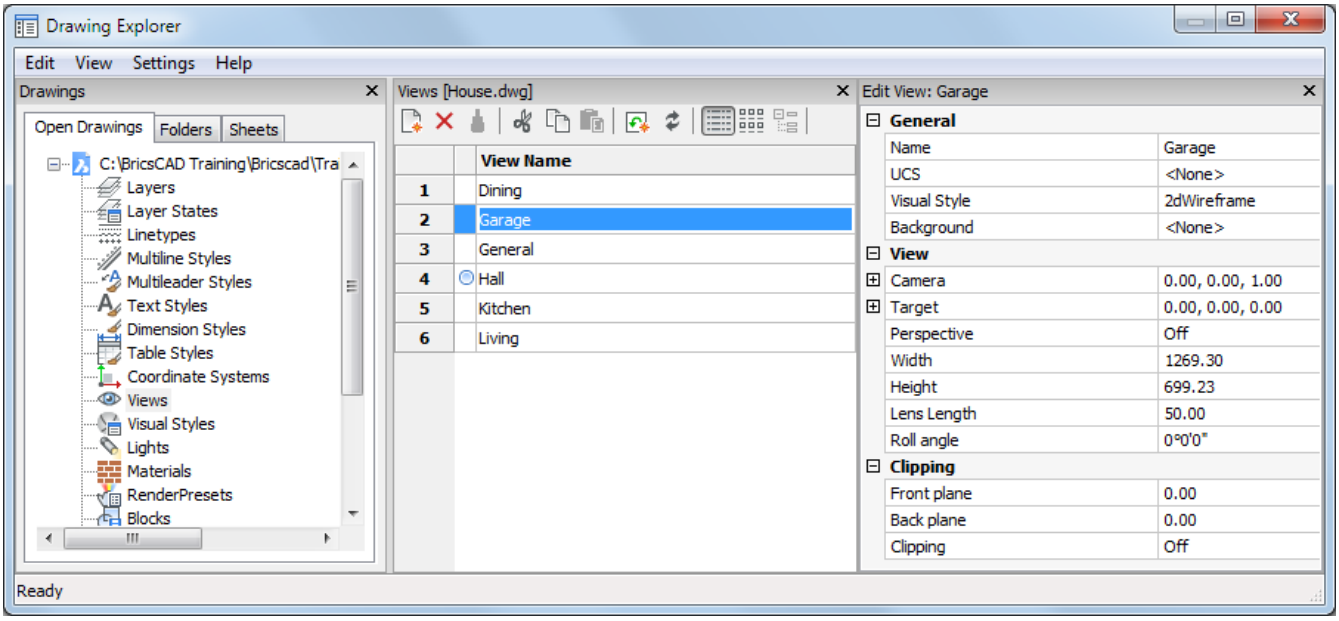

3. (option) Click the **New** button ( ) in the **Drawing Explorer** toolbar to save the current view.

4. (option) Click the **Delete** button ( ) in the **Drawing Explorer** toolbar to delete the selected view.

5. (option) Click the **View Name** , then right click and choose Rename in the context menu. Type a new name for the saved view.

6. (option) Check the **Perspective** property to make the view a visual perspective view. If not checked the view is a parallel perspective view. See also Define a View (1.16.11).

7. (option) Click the **Background** column of a view to choose a background. The background definition of the view is applied during rendering.

Saving a view

1. Do one of the following:

   - Click the **Save/Restore View** tool button ( )
   - Choose **Save/Restore View** in the **View** menu.
   - Type **-view** in the command bar, then press Enter.

   You are prompted: View: ? to list saved views/Delete/Restore/Save/Window: (1.530 on the following page)

2. Do one of the following:

Figure 1.529

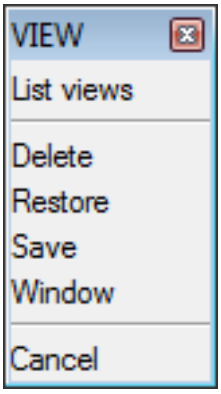

- Choose **Save** in the **View** prompt menu.
- Type **S** in the command bar, then press Enter

3. Type a name for the view in the command bar, then press Enter. The current view is saved.

NOTE	If you type a name that is already used, the current view is saved, replacing the previously saved view. There is no warning when overwriting a saved view.

Tutorial: How to navigate quickly around your drawing Click here (1.2.1) to watch

Restoring a view

1. Do one of the following:

   - Click the **Save/Restore View** tool button ( ) on the **View** toolbar.
   - Choose **Save/Restore View** in the **View** menu.
   - Type **-view** in the command bar, then press Enter.

   You are prompted: View: ? to list saved views/Delete/Restore/Save/Window: (1.530)

Figure 1.530

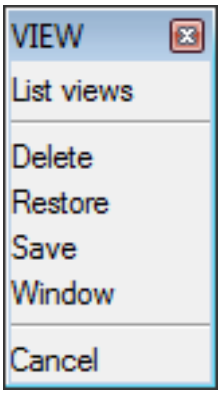

2. Do one of the following:

   - Choose **Restore** in the **View** prompt menu.
   - Type **R** in the command bar, then press Enter

3. Type the name of the saved view you want to restore in the command bar, then press Enter. The saved view is restored.

Defining the view background

1. In the Drawing Explorer - Views dialog window, select **Background** in the **Edit** grid of the view.
2. Click the settings field to display the **Background** options. (1.534 on page 554)

Figure 1.531

4. (option) Select **Solid** in the **Type** list. Click the **Color** button to define the color (1.17.6).
5. (option) Select **Gradient** in the **Type** list.
   - Set the rotation angle
   - Choose **Two** or **Three** colors.
   - Click the **Top** , **Middle** and **Bottom** color buttons to define the color (1.17.6).
6. (option) Select **Image** in the **Type** list. (1.533 on page 553)
   - Click the browse button next to the Image settings field to select a raster image file.
   - Choose an alignment. The options are: **Center** , **Stretch** and **Tile** .
7. (option) Right click, then choose **Set Current** in the context menu if you want to use the newly defined background in a rendering right away.

Figure 1.532

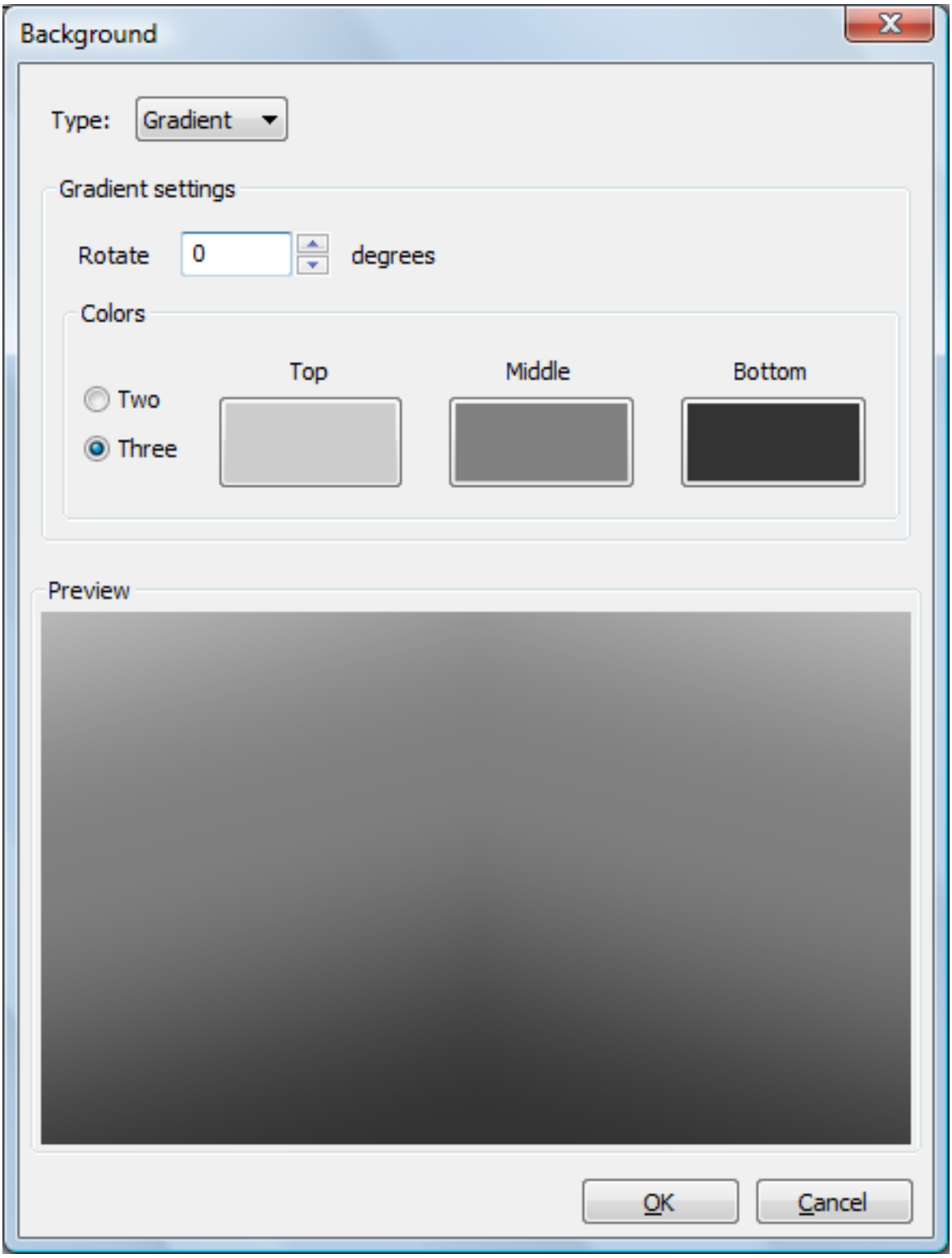
Background
Type:
Gradient
Gradient settings
Rotate
0
degrees
Colors
Top
Middle
Bottom
Two
Three
Preview
OK
Cancel

Figure 1.533

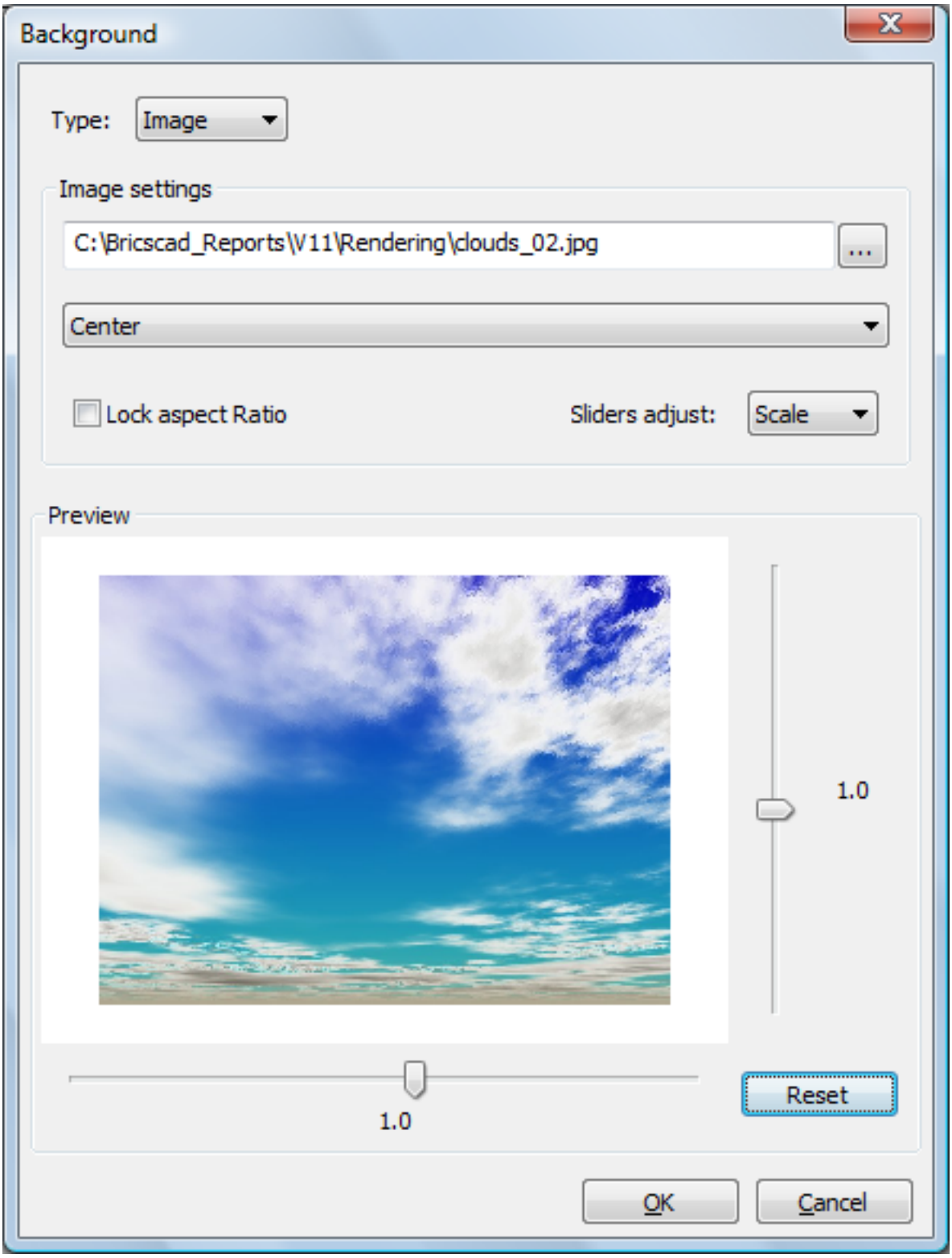
Background
Type:
Image
Image settings
C:\Bricscad_Reports\V11\Rendering\clouds_02.jpg
...
Center
Lock aspect Ratio
Sliders adjust:
Scale
Preview
1.0
1.0
Reset
OK
Cancel

To edit the view background

1. In the Drawing Explorer - Views dialog window, select **Background** in the **Edit** grid of the view..
2. Click the settings field to display the **Background** options. (1.534)

Figure 1.534

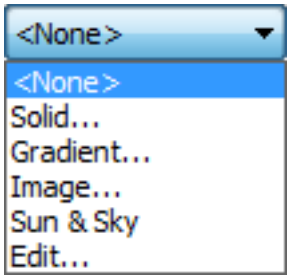

3. Choose **Edit...** in the list to edit the current settings. The **Background** dialog box displays.
4. Edit the settings needed, then click the **OK** button.

1.16.11 Perspective Views

Commands: DVIEW (6.10.42) and CAMERA (6.9.2) The **Define View** command dynamically defines parallel perspective or visual perspective views of your 3D models. The **Camera** command creates perspective views. The projection method of a view is controlled by the **Perspective** property of the view:

- If ON, the view is a visual perspective view.
- If OFF, the view is a parallel perspective view.

(1.535 on page 557) Parallel Perspective View	(1.536 on page 557) Visual Perspective View

The following parameters are used in the **Define View** procedure:

- **Target Point** : Defines the center of the view (1)
- **Camera Point** : Defines the view point and view direction (2).
- **Distance to Target** : Distance between the camera position an the target point (3).

(1.537 on page 557)

NOTE	View manipulation tools, such as zoom, pan, real-time motion, are not available in visual perspective views. However, you can use the mouse to manipulate the view (1.16.7).

Defining a camera view

The **Camera** command creates a named view (1.16.10). Do one of the following:

- Click the **Camera** tool button ( ) on the **View** toolbar.
- Choose **Camera** in the **View** menu.
- Type **Camera** in the command bar

You are prompted: Specify camera location: Do one of the following:

- Click a point in the drawing.
- Type the coordinates of the camera location in the command bar and press Enter.

You are prompted: Specify target location: Do one of the following:

- Click a point in the drawing.
- Type the coordinates of the target location in the command bar and press Enter.

You are prompted: Enter an option: ?/Name/LOcation/Height/Target/LEns/Clipping/View/<eXit>: Do one of the following:

- Press Enter to create the camera view using a default name (e.g. Camera1).
- Enter an option:
  - Name : **Prompts you:** Enter name for new camera <Camera1>: Type a name at the command prompt, then press Enter.
  - Location : **Prompts you:** Specify camera location <current location>: Click a point or enter new coordinates of the camera location, then press Enter.

- Height : **Prompts you:** Specify camera height <current height>: Enter a new height (Z-coordinate) for the camera location.

- Target : **Prompts you:** Specify target location <current location>: Click a point or enter new coordinates of the target location, then press Enter.

- Lens : **Prompts you:** Specify lens length in mm <50.00>: Enter an new lens length, then press Enter.

- Clipping : **Prompts you:** Enable front clipping plane? <Yes>/No: Choose Yes to define the front clipping plane. **Prompts you:** Specify front clipping plane offset from target plane <0.00>: Type value in the command bare or specify the distance by clicking two points. **Prompts you:** Enable back clipping plane? Yes/<No>: Choose Yes to define the front clipping plane. **Prompts you:** Specify front clipping plane offset from target plane <0.00>: Type value in the command bare or specify the distance by clicking two points.

- View : **Prompts you:** Switch to camera view? Yes/<No>: Choose Yes to display the camera view. This option concludes the **Camera** command.

NOTE	Choose **Drawing Explorer > Views...** in the **Tools** menu to edit a camera view.

To toggle the perspective property of view

Do one of the following

- Click the **Perspective** tool button ( ) on the **View** toolbar. The state of the tool button, pressed or not, indicates the current value of the PERSPECTIVE system variable.
- Choose **Perspective** in the **View** menu.
- Type **perspective** in the command bar. **You are prompted:** New current value for PERSPECTIVE (Off or On) <On>: A prompt menu displays. Do one of the following:
  - Type **off** or **on** in the command bar, then press Enter.
  - Choose **Off** or **On** in the prompt menu.

NOTE	In named views you can set the **Perspective** property in the Drawing Explorer - Views (1.16.10) dialog.

Tutorial: How to navigate quickly around your drawing Click here (1.2.1) to watch

Figure 1.535

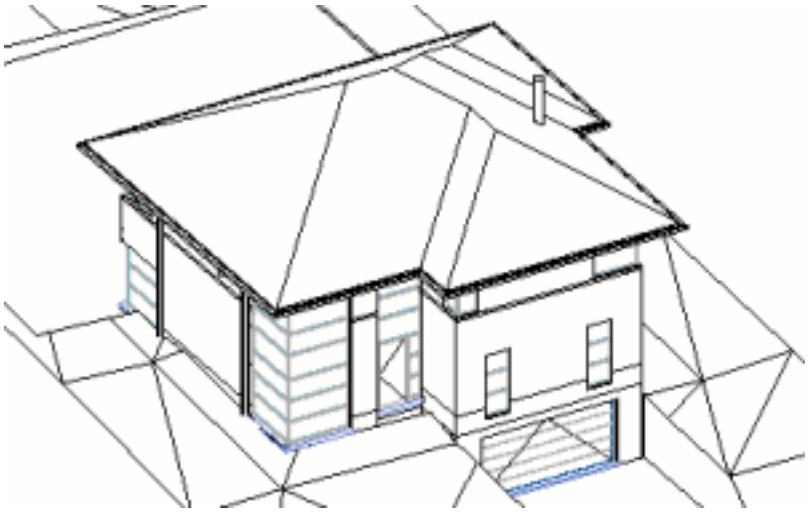

Figure 1.536

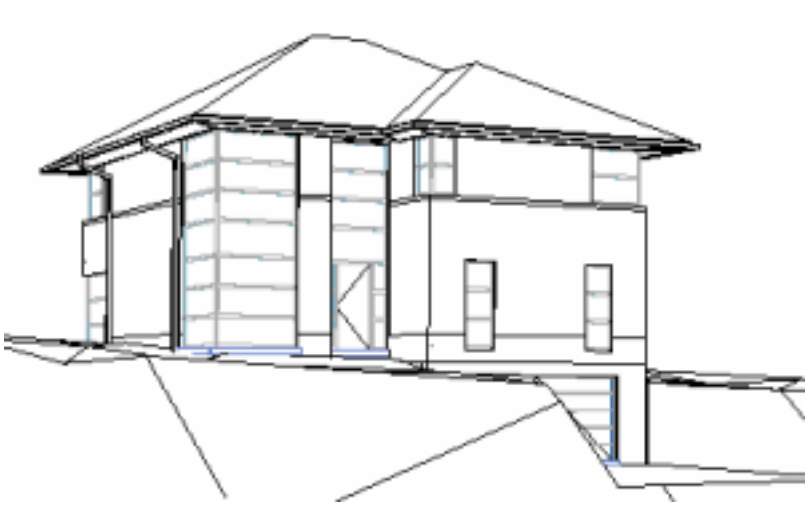

Figure 1.537

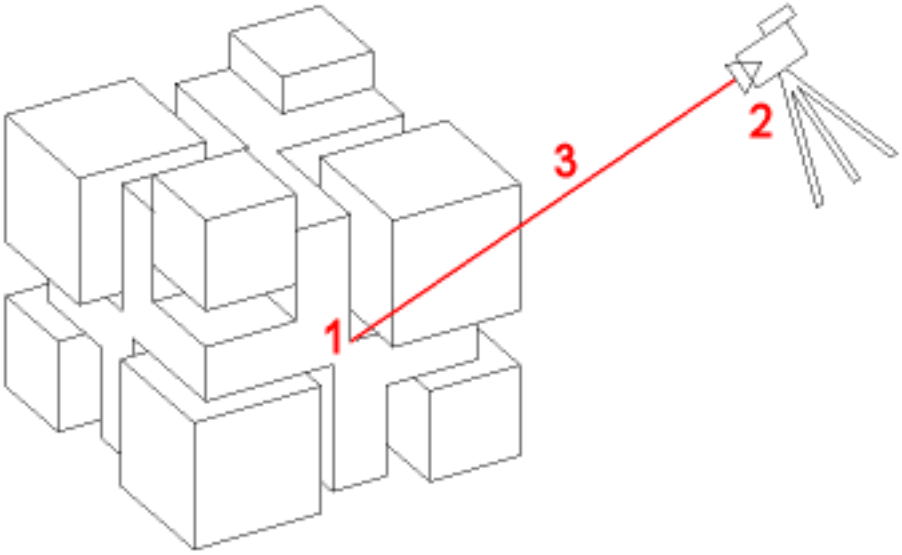

1.16.12 Model space and paper space

Understanding paper space and model space

When you start a drawing session, your initial working area is called **Model Space** . Model Space is an area in which you create two-dimensional and three-dimensional entities based on either the World Coordinate System (WCS) or a user coordinate system (UCS). You view and work in model space while using the **Model** tab. In general model space consists of a single view that fills the screen. If needed, you can create additional views, called viewports, which can show different views of your drawing or 3D model. All viewports are displayed in a tiled manner. You can work in only one of these viewports at a time but all viewports are updated simultaneously. Click in a viewport to make it the current viewport. You can print the current viewport only. The Viewports (1.16.13) command lets you manage your viewports in model space. BricsCAD provides an additional work area, called **Paper Space** . Paper space represents a paper layout of your drawing. In this work area, you can create and arrange different views of your drawing similar to the way you arrange drawings on a sheet of paper. In paper space you can also add keynotes, annotations, borders, title blocks, and other print-related entities, which you don't want to see in model space. Each drawing has at least one **Layout** in which you can have one or more **Layout Viewports** . Such layout viewports are to be considered as a view window on your drawing in model space. Layout viewports can be placed anywere in a paperspace layout. Each viewport has its own scale and layer visibility. All viewports in the same layout can be printed simultaneously. The Mview (1.16.14) command lets you manage your viewports in paper space. Although not necessary to print your drawing, paper space offers a lot of advantages:

- Create multiple layouts to print the same drawing with different print settings, such as pen widths, printer configuration files, lineweight settings, drawing scale, and more.
- Add print-related entities that are not essential to the model itself, such as keynotes, annotations, title blocks, etc.
- For a single layout, create multiple layout viewports to print multiple views of your drawing at different scales.

Switching between model space and paper space

- To switch between Model Space and Paper Space Layouts use the Model and Layout tabs (1.16.12) at the bottom of the drawing window.
- When working in a layout, use the MSPACE (6.21.33) and PSPACE (6.24.57) commands to toggle between paper space and model space (1.16.12).

Tutorial: Paper Space Layouts in BricsCAD Click here (1.13.2) to watch

Using the model and layout tabs

1. To open model space, click the **Model** tab (2) at the bottom of the drawing window.
2. To open a paper space layout, click the corresponding **Layout** tab (3) at the bottom of the drawing window.
3. Use Ctrl-PgUp or Ctrl-PgDn to switch to the previous or next layout tab.
4. Click the navigation buttons to shift the tab display (1):
5. : Display the model tab.
6. : Shift one tab to the left.
7. : Shift one tab to the right.
8. : Shift to the last tab.

(1.538 on the next page)

NOTE	A drawing contains at least one layout, which is named **Layout1** by default.

Toggle between model space and paper space in a layout

Commands: MSPACE (6.21.33) and PSPACE (6.24.57)

1. (option) When in **model space** (Model Space, with floating viewports) do one of the following to switch to **paper space** :

- Type either **pspace** or **ps** , then press Enter
- Double click outside a viewport.

2. (option) When in **paper space** do one of the following to switch to **model space** (Model Space, with floating viewports):

- Type either **mspace** or **ms** , then press Enter.
- Double click inside a viewport.

NOTE	**MSPACE** and **PSPACE** commands are available when working in a layout only.

Tutorial: Copying Layouts to Model Tab Click here (1.7.3) to watch

Figure 1.538

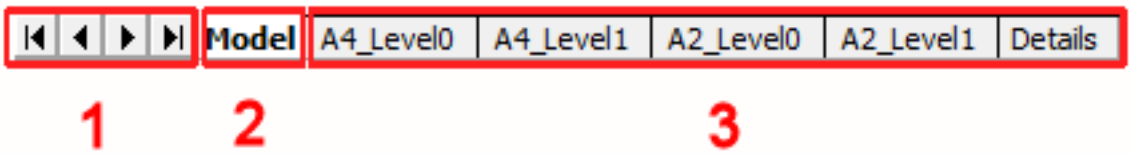

1.16.13 Model Space Viewports

Command: VPORTS (6.31.20) The display in model space (Model Space, with tiled viewports) can be divided into multiple viewports, each of which can contain a different view of the current drawing. All viewports are displayed in a tiled manner. You can work in only one of these viewports at a time but all viewports are updated simultaneously. When no command is active click in a viewport to make it the current viewport. You can print the current viewport only. The following settings can be defined differently for each viewport:

- grid display and snap
- coordinate system: WCS or UCS

(1.539) **Model Space divided in 3 viewports**

Figure 1.539

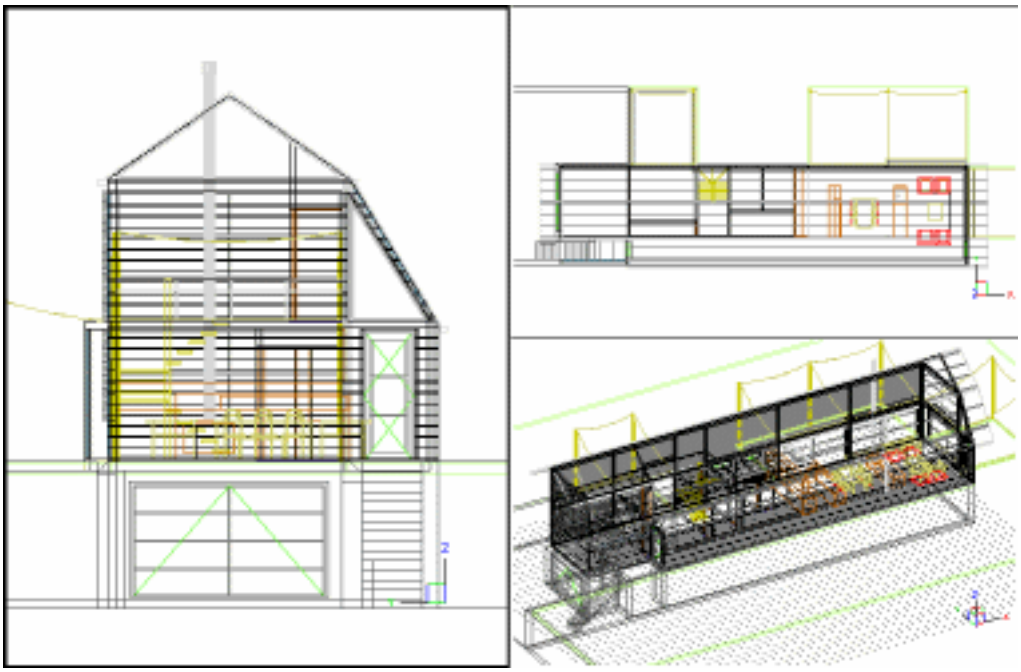

Creating viewports in model space

1. Do one of the following:

   - Click the **Viewports** tool button ( ) on the **Views** toolbar.
   - Choose **Viewports** in the **Views** menu.
   - Type **vports** in the command bar.

   You are prompted: Viewports: ? to list/Save/Restore/Delete/SIngle/Join/2/3/4/<3>: A prompt menu opens. (1.540 on the next page)

2. (option) To create 2 viewports, do one of the following:

   - Choose **Create 2 viewports** in the prompt menu.
   - Type **2** in the command bar, then press Enter.

   You are prompted: Two viewports: Horizontal/<Vertical>:

Option	Result
Horizontal	(1.553 on page 575)
Vertical	(1.554 on page 575)

3. (option) To create 3 viewports, do one of the following:

   - Choose **Create 3 viewports** in the prompt menu.
   - Type **3** in the command bar, then press Enter.

Figure 1.540

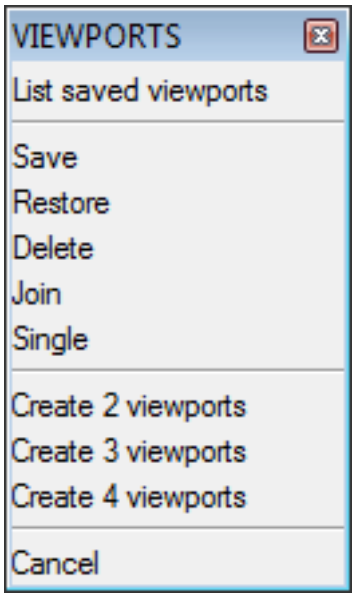

You are prompted: Three viewports: Horizontal/Vertical/Above/Below/Left/<Right>:

Option	Result
Horizontal	(1.555 on page 575)
Vertical	(1.556 on page 576)
Above	(1.557 on page 576)
Below	(1.558 on page 576)
Left	(1.559 on page 576)
Right	(1.560 on page 576)

4. (option) To create 4 viewports, do one of the following:
   - Choose **Create 4 viewports** in the prompt menu.
   - Type **4** in the command bar, then press Enter.

Option	Result
4	(1.561 on page 576)

Drawing in multiple viewports

1. Click in a viewport to make it current. The border of the current viewport highlights.
2. Draw the entities in the current viewport.
3. (option) Repeat step 1 to make a different viewport current.

NOTES	
	• The crosshairs show in the current viewport only. • You can start a command in the current viewport, and finish the operation in a different viewport.

Figure 1.541



Figure 1.542

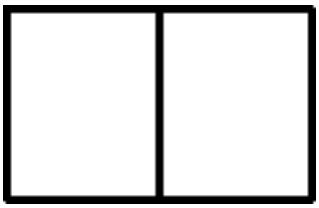

Figure 1.543



Figure 1.544

Figure 1.545

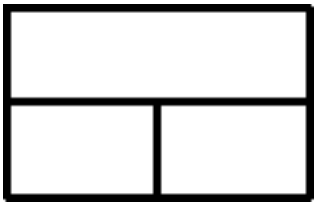

Figure 1.546

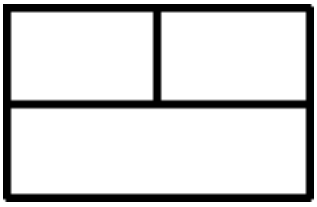

Figure 1.547

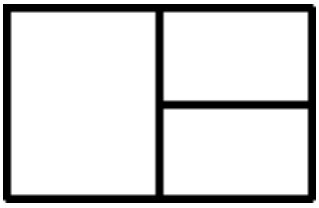

Figure 1.548

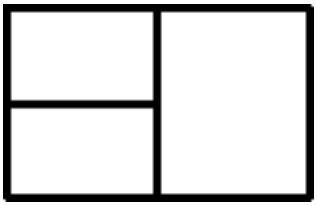

Figure 1.549

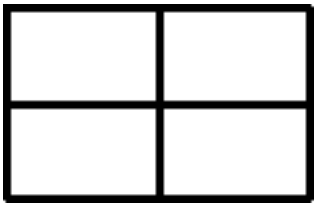

1.16.14 Paper space viewports

Commands: MVIEW (6.21.38), MVSETUP (6.21.39), ALIGNSPACE (6.4.12) and VPCLIP (6.31.17) The **Mview** command creates one or more viewports in layout tabs (short for "make viewports"). The **MvSetup** command creates multiple viewports; in model space the command creates a rectangle, representing a paper sheet with respect to a specified scale. The **AlignSpace** command adjusts viewport angle, zoom factor and pan position based on alignment points specified in model space and paper space. The **Vpclip** command clips viewports in layouts (short for "view port clipping"). In a layout you can create multiple viewports each of which displays a unique view of the entities created in model space. Each layout viewport functions as a window into your model space drawing. You can control the view, scale, and content of each layout viewport separately. A layout viewport is created as a separate entity that you can copy, delete, move, scale, and stretch as you would any other drawing entity. You can snap to the viewport borders using entity snap. When you are working in model space with floating viewports (see Toggle between model space and paper space (1.16.12)), click any layout viewport to make it the current viewport, and then add or modify model space entities in that viewport. Any changes you make in one layout viewport are immediately visible in the other viewports (if the other layout viewports are displaying that portion of the drawing). Zooming or panning in the current viewport affects only that viewport. Each viewport has its own layer visibility settings. You can also turn off the display of the content of a viewport. To preserve the scaling of a viewport you can lock the display. It is no longer possible to zoom or pan in a locked viewport. Apart from viewports, you can add print-related entities in a paper space layout that are not essential to the model itself, such as keynotes, annotations, title blocks, etc. Such entities are part of a specific paper space layout and do not appear in other layouts or in model space. When you are working in a layout, either **Model Space** or **Paper Space** is your current workspace. The **Workspace** field in the Status Bar (1.8.2) indicates which workspace is current: **M:<Layout Name>** indicates you are working in **Model Space** , while **P:<Layout Name>** means **Paper Space** is the current workspace.

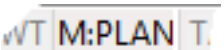	Model Space, with floating viewports of layout PLAN
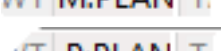	Paper Space of layout PLAN

Displaying the paper sheet and the printable area

(1.550 on the next page)

1. Viewport
2. Printable area. The display of the printable area is controlled through the DISPPAPERMARGINS (1.10.11) system variable.
3. Paper sheet. The display of the paper sheet is controlled through the DISPPAPERBKG (1.10.11) system variable.

Figure 1.550

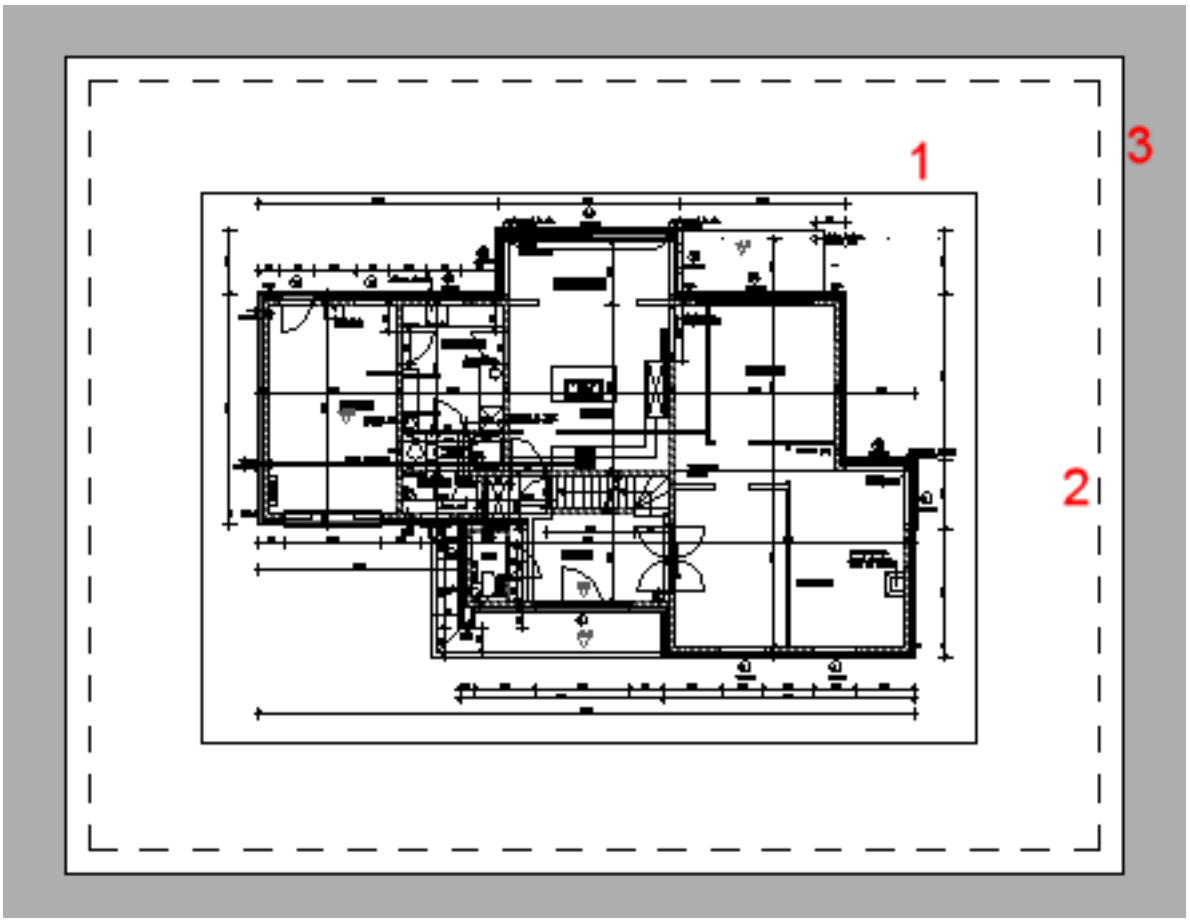

Creating viewports in a layout

Command: MVIEW (6.21.38)

1. Click the appropriate layout tab (1.16.12) at the bottom of the drawing window.
2. Do one of the following:
   - Click the **Paper Space Views** tool button ( ) on the **Views** toolbar.
   - Choose **Paper Space Views** in the **Views** menu.
   - Type **mview** at the command prompt, then press Enter.
3. (option) To add 1 viewport. do one of the following:
   - Click to specify the first corner of the viewport, then specify the opposite corner. A single viewport which fits in the specified rectangle is created.
   - Choose **Fit to view** in the prompt menu or type **F** , then press Enter. A single viewport which fits in the current drawing display window is created.
4. (option) To create 2 viewports, do one of the following:
   - Choose **Create 2 viewports** in the prompt menu.
   - Type **2** in the command bar, then press Enter.

   You are prompted: Two viewports: Horizontal/<Vertical>:

Option	Result
Horizontal	(1.553 on page 575)
Vertical	(1.554 on page 575)

   You are prompted: Fit to screen/<First corner of bounding rectangle>:

   - Click to specify the first corner of the bounding rectangle, then specify the opposite corner. Two viewports which fit in the specified bounding rectangle are created.
   - Choose **Fit to view** in the prompt menu or type **F** , then press Enter. Two viewports which fit in the current drawing display window are created.

Option	Result
Create 4 viewports	(1.561 on page 576)

You are prompted: Fit to screen/<First corner of bounding rectangle>:

- Click to specify the first corner of the bounding rectangle, then specify the opposite corner. Four viewports which fit in the specified bounding rectangle are created.
- Choose **Fit to view** in the prompt menu or type **F** , then press Enter. Four viewports which fit in the current drawing display window are created.

7. (option) To create a non-rectangular (clipped) viewport using an existing polyline or circle, do one of the following:

   - Choose **Object** in the prompt menu.
   - Type **O** in the command bar, then press Enter.

   You are prompted: Select Object to clip viewport. Select a closed polyline or a circle in the layout.

8. (option) To create a non-rectangular (clipped) viewport, do one of the following:

   - Choose **Polygonal** in the prompt menu.
   - Type **P** in the command bar, then press Enter.

   You are prompted: Specify start point: Specify the vertices of the non-rectangular viewport. Right click or press Enter to create the viewport.

NOTES

- Make sure no other viewports display when choosing the **Fit to view** option because they will be hidden behind the newly created viewport.
- Each newly created viewport shows all entities on the layers which are currently visible in model space.
- Since a new viewport is created on the current layer it is recommended to use a dedicated layer for viewport entities. Make this layer current when you want to add a new viewport. If you don't want the viewport outlines to be printed, set the **Do Not Plot** property of the viewport layer.
- Only circles and closed polylines can be used to create a clipped viewport. If you want to create an elliptical viewport, use the Polyline Ellipse (1.17.18) variable to create a polyline representation of an ellipse.
- To select a clipped viewport do the following: Click the viewport border. Both the viewport and the clipping polygon are selected then, as indicated in the Properties Bar (1.8.4): the list button caption reads: **All (2)** . Press the list button and select **Viewport** to see the properties of the viewport.

Tutorial: Printing in BricsCAD: Paper Space Layouts Click here (1.13.3) to watch

Tutorial: Paper Space Layouts in BricsCAD Click here (1.13.2) to watch

Creating an array of layout viewports

Command: MVSETUP (6.21.39)

1. Type **mvsetup** in the command bar. You are prompted: Enter an option [Align/Create/Scale viewports/Undo]:
2. Do one of the following:
   - Type **C** in the command bar, then press Enter.
   - Choose **Create** in the context menu.

   You are prompted: Enter an option [Delete objects/Create viewports/Undo]<Create>:
3. Press Enter to accept the default option. You are prompted: Enter choice for layout options <0-3> [none(0)/single(1)/std of viewports(3)] <0>:
4. Do one of the following:
   - Type **3** in the command bar, then press Enter.
   - Choose **Array of Viewports** in the prompt menu.

   You are prompted: Specify first corner of bounding area for viewport(s):
5. Pick a point in the layout. **You are prompted:** Other corner of rectangle:
6. Pick a second point in the layout. **You are prompted:** Enter number of viewports in X direction <1>:
7. Specify the number columns in the array. **You are prompted:** Enter number of viewports in Y direction <1>:
8. Specify the number of rows in the array. **You are prompted:** Specify distance between viewports in X direction <0.000>:
9. Press Enter, to create contiguous viewport columns. **You are prompted:** Specify distance between viewports in Y direction <horizontal distance>:
10. Do one of the following:
    - Press Enter to set the vertical spacing equal to the horizontal spacing.
    - Type **0** (zero) to create contiguous viewport rows.
    - Specify the vertical spacing between the viewports.

    The viewports are created.
11. Press Enter to conclude the command.

To clip a viewport

Command: VPCLIP (6.31.17)

1. Type **vpclip** in the command bar, then press Enter. **You are prompted:** Select viewport to clip:

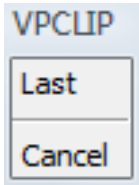

2. Select the viewport. **You are prompted:** Polygonal <Select clipping object>: A prompt menu displays.
3. Do one of the following:
   - Select the clipping object.
   - Choose **Polygonal** in the prompt menu or type **P** , then press Enter. **You are prompted** to draw a polyline (1.17.13).

   The viewport is clipped.

NOTE

- Only closed polylines and circles are accepted as clipping boundaries.
- If you want elliptical viewports, use the polyline representation (1.17.18) to create the ellipses.

To remove the clipping boundary of a viewport

Command: VPCLIP (6.31.17)

1. Type **vpclip** in the command bar, then press Enter. **You are prompted:** Select viewport to clip:
2. Select a clipped viewport. **You are prompted:** Polygonal/Delete<Select clipping entity>:
3. Do one of the following:
   - Type **D** , then press Enter.
   - Choose **Delete** in the prompt menu.

Defining viewport properties

1. Select the viewport. The viewport properties display in the **Properties Bar**. (1.551 on the next page)
2. Click the settings field of a property to modify.

Figure 1.551

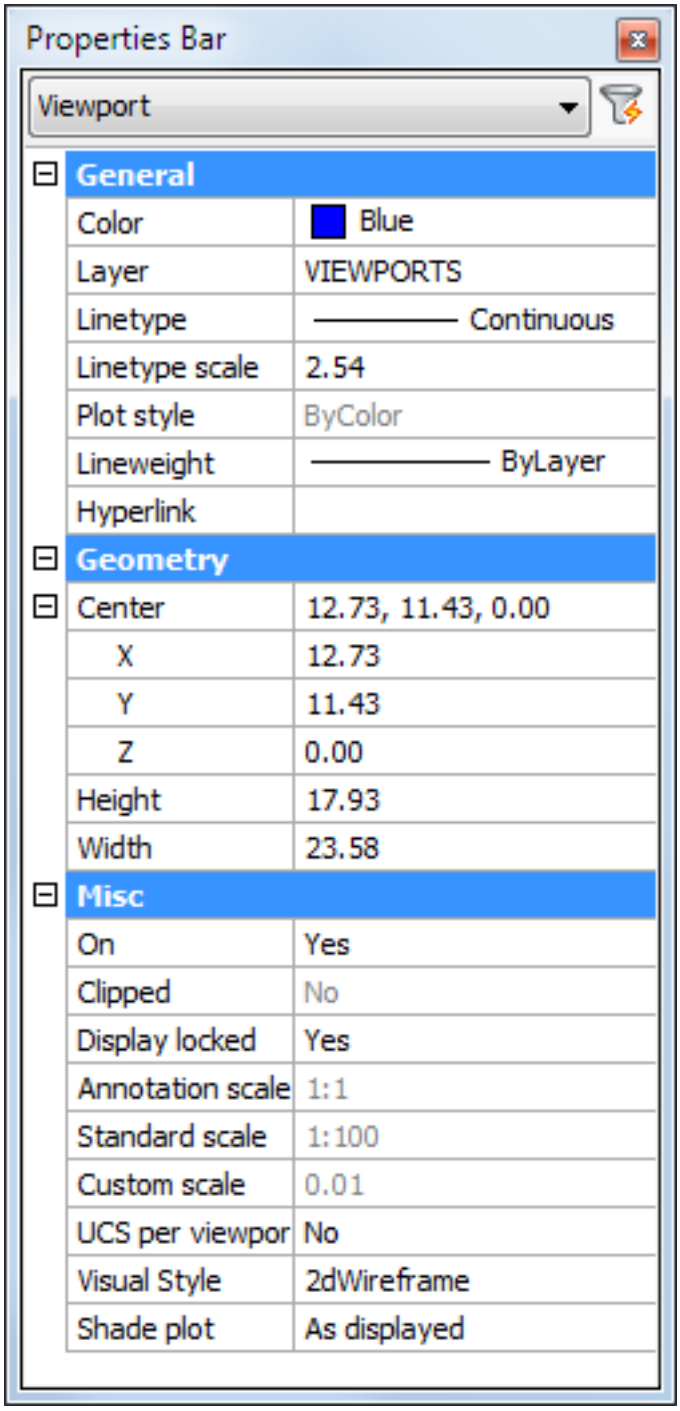
Properties Bar
Viewport
General
Color
Blue
Layer
VIEWPORTS
Linetype
Continuous
Linetype scale
2.54
Plot style
ByColor
Lineweight
ByLayer
Hyperlink
Geometry
Center
12.73, 11.43, 0.00
X
12.73
Y
11.43
Z
0.00
Height
17.93
Width
23.58
Misc
On
Yes
Clipped
No
Display locked
Yes
Annotation scale
1:1
Standard scale
1:100
Custom scale
0.01
UCS per viewpor
No
Visual Style
2dWireframe
Shade plot
As displayed

Properties

Name	Description
Center	XYZ coordinates of the center point of the viewport. To specify the center of the viewport graphically, drag the center handle of the viewport.
Height (*)	Height of the viewport in **drawing units** . To specify the height of the viewport graphically, drag the top or bottom handle of the viewport.
Width (*)	Width of the viewport in **drawing units** . To specify the width of the viewport graphically, drag the left or right handle of the viewport.
On	Controls the display of the content of the viewport.
Clipped	Allows to create non-rectangular viewports.
Display locked	Locks the scaling of the viewport content to preserve the scaling factor. The VPLOCK field in the Status bar (1.8.2) displays the Display Locked status of the selected viewport(s). Click the field to toggle the Display Locked property.
Scale	The SCALELISTEDIT (6.27.7) command allows to edit the available scales in the current drawing. Annotation scale Sets the annotation scale for the viewport. If the ANNOALLVISIBLE (1.10.11) system variable is OFF, annotative entities which do not supoort the annotation scale do not display. Standard scale The **Standard scale** field automatically matches the **Annotation scale** field. Although you can set the **Standard scale** field different from the **Annotation scale** field manually, it is not recommended if annotative entities (1.21.27) exist in the drawing. The **Standard scale** field reads 'Custom' if the value in the **Custom scale** field is not available in the drawings scale list. Custom scale Displays the viewport scale factor. Allows to set the viewport scale to a scale which is not available in the drawings scale list.
Standard scale (*)	Lets you choose a standard scaling factor.
Custom scale (*)	Lets you define the scaling factor in a decimal format. Displays the current scaling factor.
UCS per viewport	If Yes, lets you define a UCS for this viewport.
Shade Plot	Defines how the viewport will be plotted. The options are: (1.562 on page 577)

(*) You must choose the width and height of a paperspace viewport with respect to the viewport scale (1.16.14).

Navigating in a paper space layout

View manipulation commands, such as zoom, pan and view manipulation using the mouse, act slightly different in a paper space layout compared to model space (with tiled viewports). If you are working in paper space (no viewport selected), view manipulation commands act on the complete paper space layout. If you are working in a viewport (model space with floating viewports), view manipulation commands act on the active viewport only. Except if the display of the current viewport is locked, then the view manipulation commands act on the complete paper space layout.

NOTE	It is not possible to rotate the display of a paper space layout. View Rotate (1.16.8) commands are available in viewports of which the display is not locked only.

Tutorial: How to navigate quickly around your drawing Click here (1.2.1) to watch

Setting the layer visibility in a viewport

Using the Entity Properties toolbar

1. Do one of the following:

   - If **Paper Space** is the current workspace: double click inside the viewport to make it the current viewport.
   - If **Model Space with floating viewports** is the current workspace: click inside the viewport to make it the current viewport.

2. Select the layer in the layer list of the **Entity Properties** toolbar. (1.552)

Figure 1.552

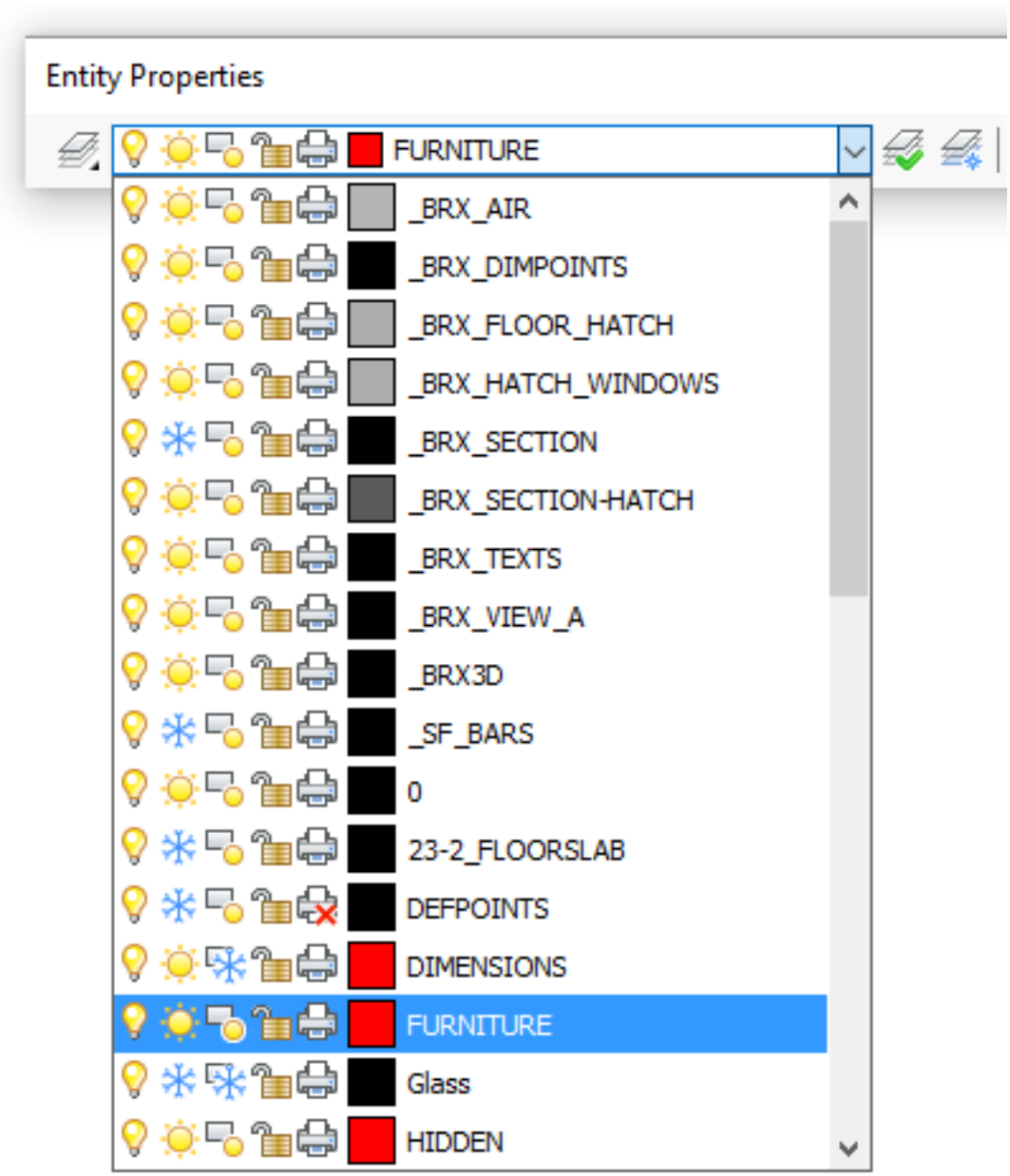

3. Do one of the following:

   - Click the **Thawed** icon ( ) of the layer(s) you want to freeze in the current viewport.
   - Click the **Frozen** icon ( ) of the layer(s) you want to thaw in the current viewport.

4. (option) Repeat the previous steps to set the layer visibility in another viewport.

Using the Drawing Explorer / Layers dialog

1. Do one of the following:
   - If **Paper Space** is the current workspace: double click inside the viewport to make it the current viewport.
   - If **Model Space with floating viewports** is the current workspace: click inside the viewport to make it the current viewport.
2. Do one of the following.
   - Click the **Layers...** tool button on the **Settings** toolbar.
   - Choose **Layers...** in the **Settings** menu.
   - Type **layer** in the command bar, then press Enter.

   The **Drawing Explorer - Layers** window opens.
3. In the **VP Freeze** column:
   - Click the **Thawed** icon ( ) of the layer(s) you want to freeze.
   - Click the **Frozen** icon ( ) of the layer(s) you want to thaw.
4. Close the **Drawing Explorer - Layers** window.
5. (option) Repeat the previous steps to set the layer visibility in another viewport.

NOTE	Use the **Viewports / Vpfreeze** option of the LAYOFF (6.20.11) and LAYFRZ (6.20.7) commands to freeze layers in a viewport by clicking entities.

Setting the scale of a viewport

1. Make sure the Plot Scale (1.25.1) property of the layout is set correctly.
2. Switch to **paperspace** . (See Toggle between model space and paper space (1.16.12))
3. Click the viewport border. The viewport properties display in the BricsCAD Properties Bar (1.8.4).
4. Do one of the following:
   - Select the **Annotation scale** field, then click the **Browse** button ( ) and select a scale in the scale list. The **Standard scale** and **Custom scale** fields are updated automatically.
   - Select the **Standard scale** field, then click the **Browse** button ( ) and select a scale in the scale list. The **Custom scale** field is updated automatically.
   - Select the **Custom scale** field and type the scale factor. If the scale factor is not available in the drawings scale list, the **Standard scale** field reads 'Custom'.
5. (option) If necessary, adjust the size of the viewport to the new scale.
6. (option) Set the **Display Locked** property to **Yes** . The scale fields are greyed out and cannot be edited anymore.

NOTE	In a **locked viewport** it is impossible to: • zoom, pan or rotate the view • modify the scale

Setting the scale of a selection of viewports

Command: MVSETUP (6.21.39)

1. Make sure the Plot Scale (1.25.1) property of the layout is set correctly.

2. Type **mvsetup** in the command bar. You are prompted: Enter an option [Align/Create/Scale viewports/Undo]:
3. Do one of the following:
   - Type **S** in the command bar, then press Enter.
   - Choose **Scale viewports** in the prompt menu.

   You are prompted: Select entities
4. Select the viewports.
5. Press Enter or right click to stop selecting viewports. **You are prompted:** Set the scaling mode of viewports: Interactively/<Uniform>:
6. Do one of the following:
   - Press Enter to set the scale of the selected viewports uniformly. You are prompted: Enter the number of paper space units <1.0>:
     - Press Enter to accept the number of paper space units. You are prompted: Enter the number of model space units <1.0>:
     - Type the desired scaling factor: e.g. 50 to apply a 1/50 scale.
     - Press Enter to apply the scale to all selected viewports.
     - Press Enter to conclude the command.
   - Choose **Interactively** in the prompt menu or type **I** , then press Enter. The first viewport in the selection set highlights. You are prompted: Enter the number of paper space units <1.0>:
     - Press Enter to accept the number of paper space units. You are prompted: Enter the number of model space units <1.0>:
     - Type the desired scaling factor: e.g. 50 to apply a 1/50 scale.
     - Press Enter to apply the scale to the viewport. The next viewport highlights. You are prompted: Enter the number of paper space units <1.0>:
     - Repeat the previous steps for each of the selected viewports.
7. Press Enter to conclude the command.

To rotate the display in a viewport

The display of a layout viewport can be rotated only if the display of the viewport is not locked. If the VPROTATE-ASSOC (1.10.11) system variable is ON, the ROTATE (6.26.35) command rotates the content of a viewport over a specified angle. The **Align > Rotate** option of the MVSETUP (6.21.39) command rotates the content of a viewport relative to the X-axis of the world coordinate system (WCS).

Rotating the viewport display

1. Select the viewport, then right click and choose **2D Rotate** in the context menu. **You are prompted:** Rotation point.
2. Use the **Center** ( ) entity snap to select the center point of the viewport as the rotation point. **You are prompted:** Copy/Base angle/<Rotation angle> <0>:
3. Type the rotation angle, then press Enter.
4. The content of the viewport is rotated over the specified angle.

Defining the rotation angle of the viewport display

1. Type **mvsetup** in the command bar. **You are prompted:** Enter an option [Align/Create/Scale viewports/Undo]:
2. Do on of the following:
   - Type **A** in the command bar, then press Enter.
   - Choose **Align** in the prompt menu. **You are prompted:** Enter an option [Angled/Horizontal alignment/Vertical alignment/Rotate view/Undo]:
3. Do one of the following:
   - Type **R** in the command bar, then press Enter.

- Choose **Rotate view** in the prompt menu. **You are prompted:** Specify basepoint in the viewport to be rotate:

4. Specify the rotation point in the viewport. **You are prompted:** Specify rotation angle:
5. Type the rotation angle in the command bar, then press Enter. The viewport display is rotated over the specified angle with respect to the X-axis of the WCS.

NOTE	Type 0 (zero) in the final step of the above procedure to undo the rotation of the viewport display.

To align viewports

Command: MVSETUP (6.21.39)

1. Type **mvsetup** in the command bar. **You are prompted:** Enter an option [Align/Create/Scale viewports/Undo]:
2. Do on of the following:
   - Type **A** in the command bar, then press Enter.
   - Choose **Align** in the prompt menu. **You are prompted:** Enter an option [Angled/Horizontal alignment/Vertical alignment/Rotate view/Undo]:
3. Do one of the following:
   - To align two viewports horizontally:
     - Choose **Horizontal alignment** in the context menu or type **H** in the command bar, then press Enter. **You are prompted:** Specify basepoint:
     - Pick a point in the reference viewport. **You are prompted:** Specify point in viewport to be panned:
     - Pick a point in the viewport to be aligned. The display in the viewport is moved vertically to align the two points horizontally.
   - To align two viewports vertically:
     - Choose **Vertical alignment** in the context menu or type **V** in the command bar, then press Enter. **You are prompted:** Specify basepoint:
     - Pick a point in the reference viewport. **You are prompted:** Specify point in viewport to be panned:
     - Pick a point in the viewport to be aligned. The display in the viewport is moved horizontally to align the two points vertically.

Tutorial: Printing in BricsCAD: Viewports Click here (1.13.4) to watch

To align model space and paper space points

Command: ALIGNSPACE (6.4.12)

Aligning 1 point

1. Type **alignspace** in the command bar, then press Enter. **You are prompted:** First alignment point in Model space:
2. Click inside a layout viewport, then pick a point. **You are prompted:** Second alignment point in Model space or <Return> for none:
3. Right click or press Enter. **You are prompted:** Alignment point in Paper space:
4. Pick a point in the layout. **You are prompted:** Activate the viewport which will be used for alignment.
5. Click inside the viewport you want to align.
6. Right click or press Enter to confirm. The display in the selected viewport is moved to make the two points coincident.

Aligning 2 points

1. Type **alignspace** in the command bar, then press Enter. **You are prompted:** First alignment point in Model space:
2. Click inside a layout viewport, then pick a point. **You are prompted:** Second alignment point in Model space or <Return> for none:
3. Pick a second point in the layout viewport. **You are prompted:** First alignment point in Paper space:
4. Pick a point in the layout. **You are prompted:** Second alignment point in Paper space:
5. Pick a second point in the layout. **You are prompted:** Activate the viewport which will be used for alignment.
6. Click inside the viewport you want to align.
7. Right click or press Enter to confirm. The display in the selected viewport is moved, rotated and/or scaled to make the points two by two coincident.

Figure 1.553



Figure 1.554

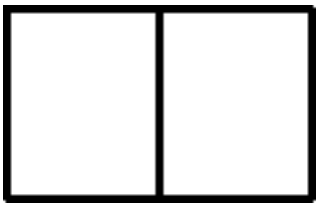

Figure 1.555



Figure 1.556

Figure 1.557

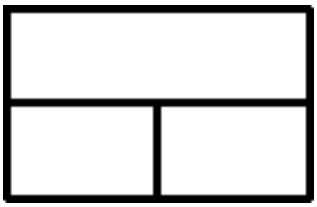

Figure 1.558

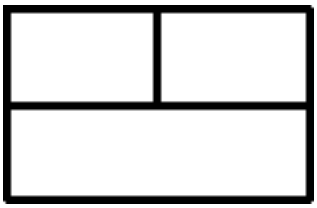

Figure 1.559

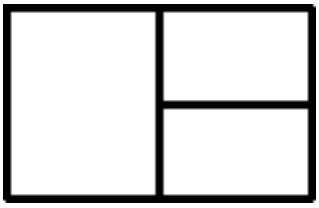

Figure 1.560

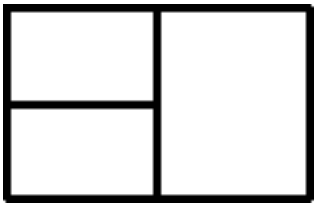

Figure 1.561

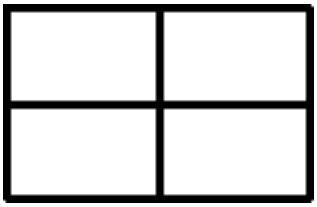

Figure 1.562

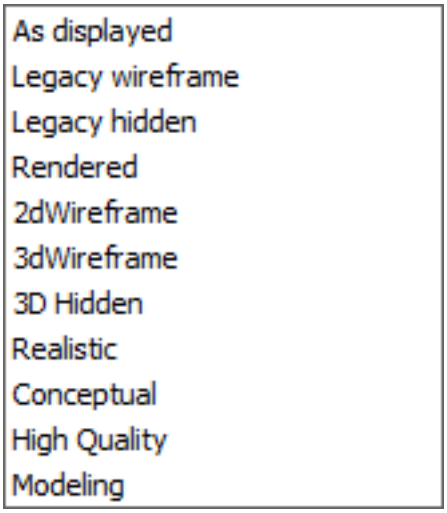
As displayed
Legacy wireframe
Legacy hidden
Rendered
2dWireframe
3dWireframe
3D Hidden
Realistic
Conceptual
High Quality
Modeling

1.16.15 Layouts

Commands: LAYOUT (6.20.13), LAYOUTMANAGER (6.20.14) In BricsCAD, you can create up to 255 layouts in a single drawing. Each layout represents a sheet of paper. For each layout you can specify the print area, print scale, lineweight scale, pen mappings, and add viewports, dimensions, a title block, and other geometry specific to the layout. The entities you add to a layout in paper space do not appear in model space. Each layout requires at least one layout viewport. If the CREATEVIEWPORTS (1.10.11) system variable is ON a viewport is added automatically in a new layout. If this variable is OFF, newly created viewports are empty. To add new layouts you can either define them yourself or your can import layouts from another drawing: template file (.dwt), drawing file (.dwg) or drawing interchange file (.dxf). Viewports can display all or part of the drawing's model space entities. The CACHELAYOUT (1.10.11) system variable controls whether the content of layouts is cached. The extra memory required for caching is made up for by improvements to the memory requirements for displaying entities, the net result being that the memory needed to display drawings has been reduced. As a result of this switching between layouts is up to 10 times faster now. The Ctrl-PgUp or Ctrl-PgDn keyboard shortcuts allow to open the next or previous layout.

Creating a new layout

1. Do one of the following:

   - Click the **New Layout** tool button ( ) on the **Layout** or the **Insert** toolbar.
   - Choose **New Layout** in the **Insert** menu.
   - Type **layout** in the command bar, press Enter, then type **N** and press Enter.

   You are prompted: Enter a layout name. <Layout1>:

2. Do one of the following:

   - Type a unique name for the layout, then press Enter. The name can be up to 255 characters in length and can contain letters, numbers, the dollar sign ($), hyphen (-), and underscore (_), or any combination.
   - Right click or press Enter to accept the default name (e.g. Layout1).

   The new layout tab is added.

3. Create at least one viewport (see Creating viewports in a layout (1.16.14)). If the CREATEVIEWPORTS (1.10.11) system variable is ON a viewport is added automatically in a new layout.

Copying layouts

1. Right click the layout tab you want to copy. A context menu displays.
2. Choose **Copy** in the context menu. **You are prompted:** Enter new layout name:
3. Type a new unique name in the command bar, then press Enter. A copy of the selected layout is added.

Arranging the layout tabs

Drag the layout tab to the desired position **Or**

1. Right click the layout tab you want to move. A context menu displays.
2. Do one of the following:

   - Choose **Move Right** .
   - Choose **Move Left** .

3. To move the selected layout tab do one of the following:

   - Select the number of tab positions.
   - Choose **Move to Last Layout** or **Move to First Layout** .

   (1.563 on the facing page)

Figure 1.563

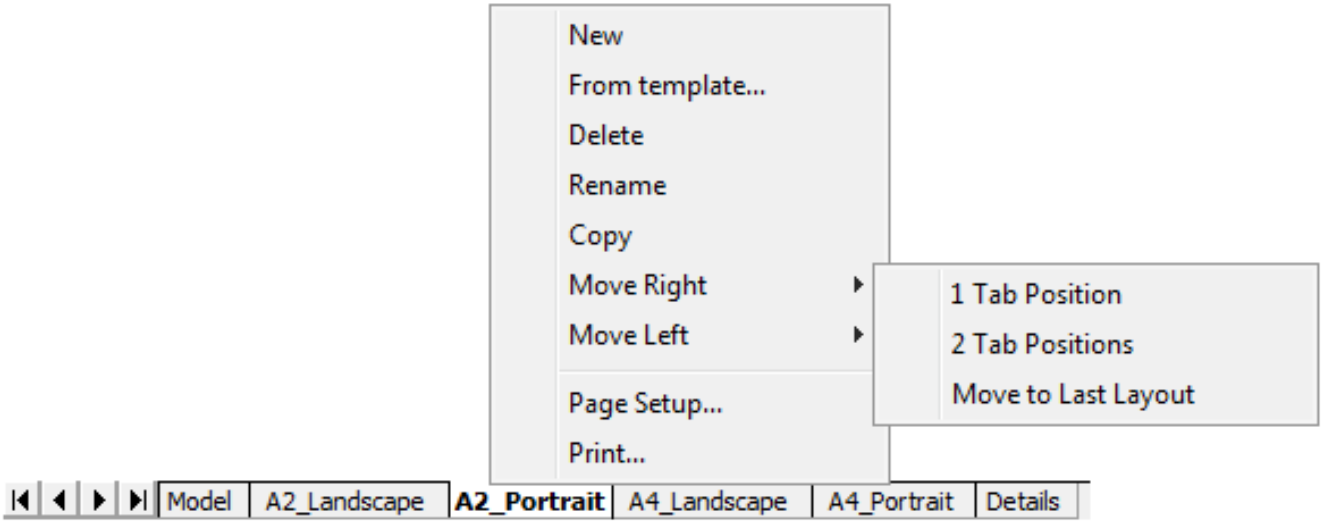

Importing layouts

1. Right click the **Model** tab or one of the layout tabs. A context menu displays.
2. Choose **From Template...** in the context menu. The **Select Template From File** window opens.
3. Browse to the drawing that you want to import layouts from.
4. Click the **Open** button on the **Select Template From File** window. The **Insert Layout(s)** window opens.
5. Select the layout(s) you want to import. Press and hold the Ctrl key to select multiple layouts.
6. Click the OK button on the **Insert Layout(s)** window. The selected layouts are imported.

Renaming layouts

1. Double click the layout tab you want to rename. The **Rename Layout** dialog opens.
2. Type a new unique name in the **Name** field of the **Rename Layout** dialog.
3. Click the **OK** button on the **Rename Layout** dialog.

Deleting a layout

1. Right click the layout tab you want to move. A context menu displays.
2. Choose **Delete** in the context menu. The selected layout is deleted.

Deleting multiple layouts

1. Do one of the following:
2. Choose **Drawing Explorer > Page Setups...** in the **Tools** menu.
3. Choose **Page Setup...** in the **File** menu. The **Drawing Explorer - Page Setups** dialog displays.
4. Select the layouts you want to delete. To select a series of layouts: select the first layout, then press and hold the Shift key and select the last layout. Press and hold the Ctrl-key to add/remove layouts.
5. Click the **Delete** tool button (✕) in the toolbar on the **Drawing Explorer - Page Setups** toolbar. An alert box displays: (1.564 on the next page)
6. Press the **Yes** button on the **Delete Layouts** alert box.

Tutorial: Copying Layouts to Model Tab Click here (1.7.3) to watch

Figure 1.564

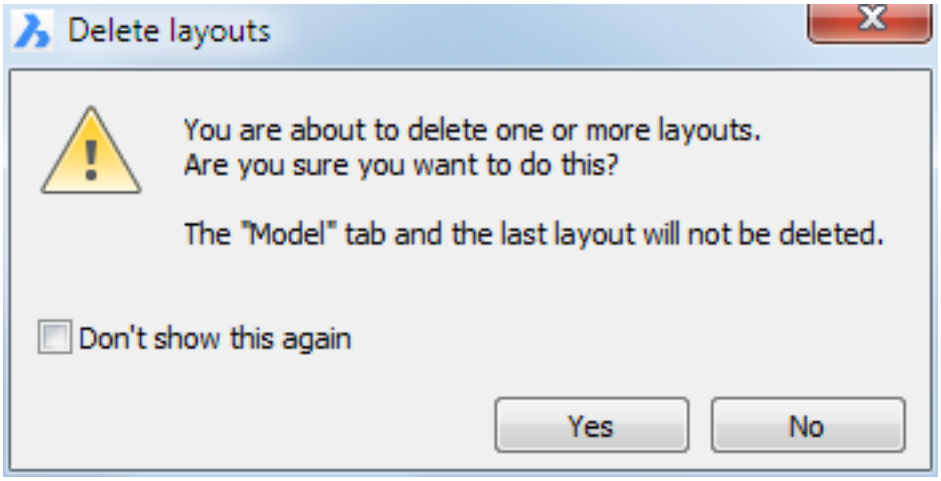
Delete layouts
You are about to delete one or more layouts.
Are you sure you want to do this?
The "Model" tab and the last layout will not be deleted.
Don't show this again
Yes
No

1.16.16 Generated Drawing Views

Commands: VIEWBASE (6.31.3), VIEWSECTION (6.31.10), VIEWSECTIONSTYLE (6.31.11), VIEWPROJ (6.31.8), VIEWDETAIL (6.31.4), VIEWDETAILSTYLE (6.31.5), VIEWUPDATE (6.31.12), VIEWEXPORT (6.31.7) and VIEWEDIT (6.31.6)
The Generated Drawing Views functionality allows to automatically generate associative orthographic and standard isometric views of a 3D solid model. All drawing views are placed in a paper space layout (1.16.15), they are not visible in model space (1.16.12). Analytical hidden line removal (HLR) procedures are used to create the drawing views using standard 2D entities, mostly lines and arcs. Much like the result of the FlatShot (6.14.9) command. Drawing views created in V14.1 will be automatically converted into HLR geometry by the ViewUpdate (6.31.12) command. (1.565)

Figure 1.565

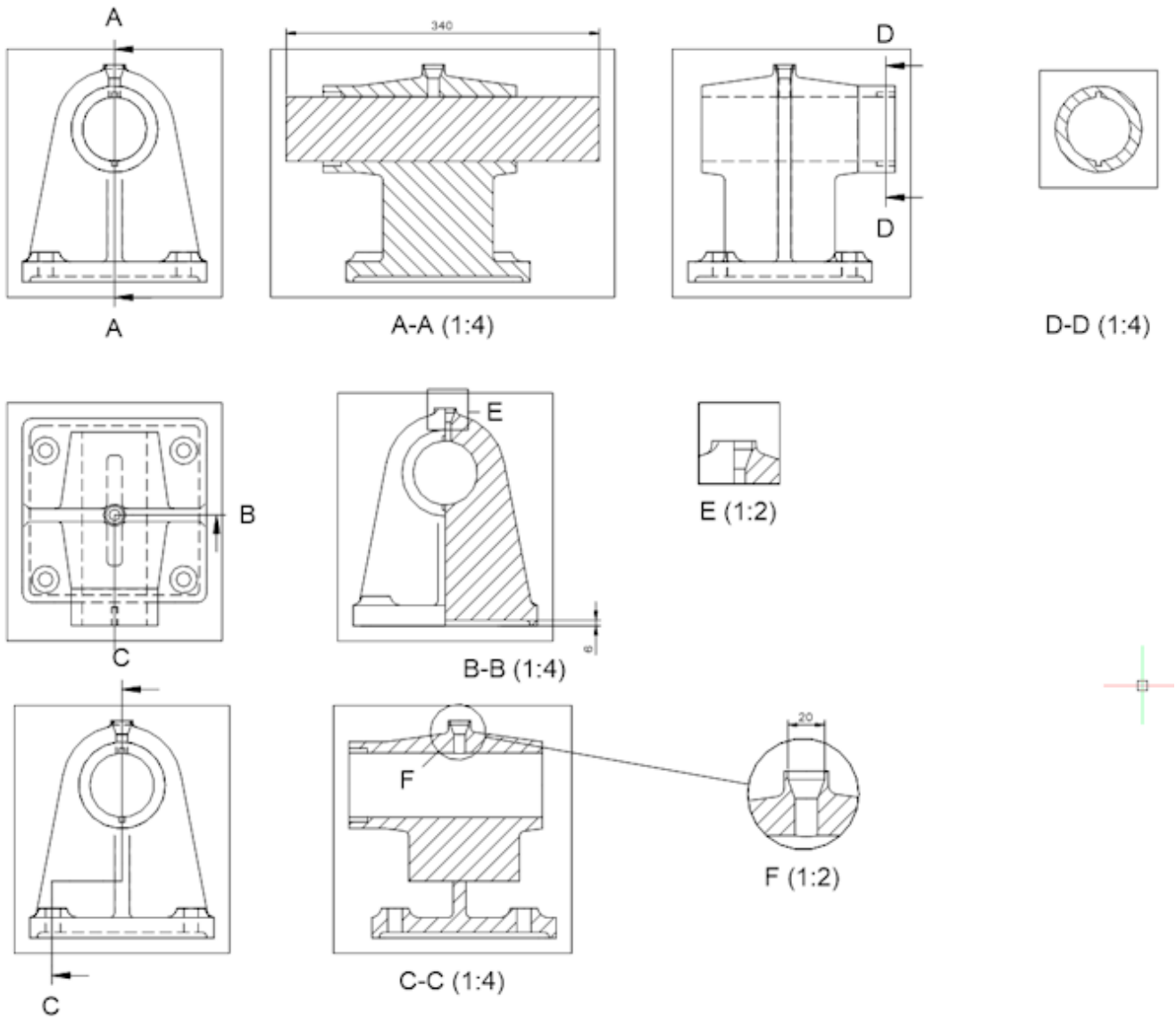

The **ViewBase** command generates associative orthographic and standard isometric views of a 3D solid model in a paper space layout (1.16.15). The **ViewSection** command creates a cross section view based on a standard drawing view generated by the **ViewBase** command in a paper space layout (1.16.15). The **ViewSectionStyle** command allows to modify the appearance of the section views created by the **ViewSection** command. The **ViewProj** command generates additional projected views from an existing generated drawing view. The **ViewDetail** command creates a detail view of a portion of a standard generated drawing, at a larger scale. The **ViewdetailStyle** command allows to modify the appearance of the detail views created by the **ViewDetail** command. The **ViewUpdate** command Updates a selection of drawing views obtained by **ViewBase** and **ViewSection** when VIEWUPDATEAUTO (1.10.11) = 0. The **ViewExport** command exports the content of drawing views obtained by **ViewBase** and **ViewSection** to the Model Space (1.16.12) of the drawing. This command can be used in Paper Space (1.16.12) only. The **ViewEdit** command allows changing the scale and the hidden line visibility of drawing views.

NOTE	Drawing views generated in V14.2 or higher will show correctly in BricsCAD V13. The most recent V13.2 version is recommended. Drawing views generated in V14.2 or higher do not display in V12 and older BricsCAD versions.

Commands and Toolbars

Tools to generate drawing views of your 3D solid model are available on: The **Drawing Views** toolbar, which is a

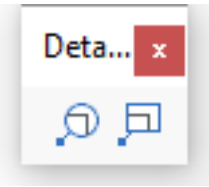

flyout of the **View** toolbar: (1.566) The **Section Types** and **Detail Section Types** toolbars: (1.567)

Figure 1.566

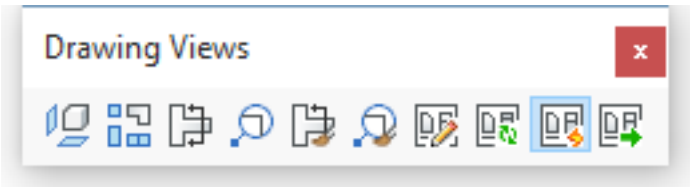

Figure 1.567

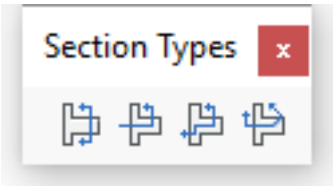

The **View | Drawing Views** menu: (1.568) The **Drawing Views** panel of the **Annotate** Ribbon tab. (1.569 on the

Figure 1.568

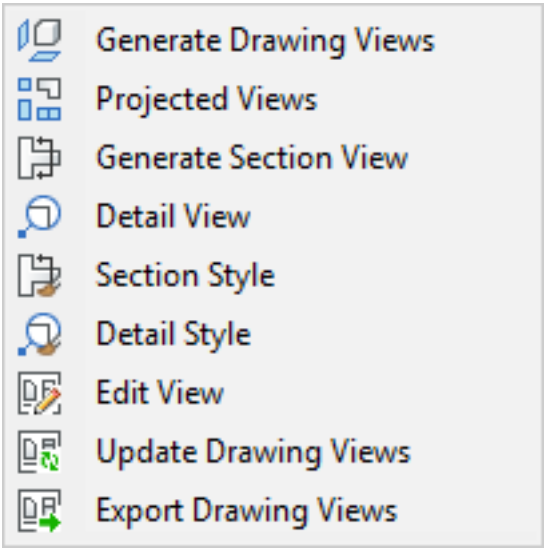

facing page)

Figure 1.569

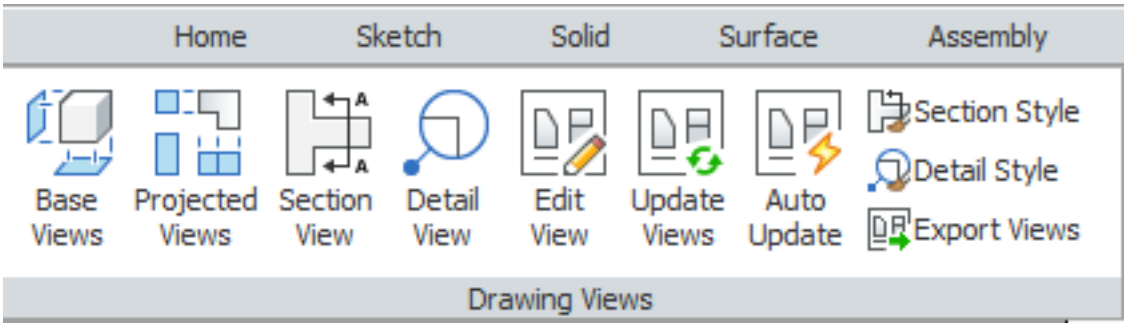

Standard Drawing Views

Standard views include multiview orthographic and isometric projections. In a technical drawing, a multiview orthographic projection is an illustration technique in which up to six images of an object are generated, with each projection plane parallel to one of the coordinate axes of the object. Isometric projection is a method to represent three-dimensional objects in two dimensions in technical and engineering drawings. It is an axonometric projection in which the three coordinate axes appear equally foreshortened and the angles between any two of them are 120 degrees. To generate the standard views of your 3D solid model, run the ViewBase (6.31.3) command from Model Space (1.16.12). You can choose between first angle (European) projection or third angle (American) projection. Orthographic projection (or orthogonal projection) is a means of representing a three-dimensional object in two dimensions. It is a parallel projection, where all the projection lines are orthogonal to the projection plane, resulting in every plane of the scene appearing in affine transformation on the viewing surface. It is further divided into multiview orthographic projections and axonometric projections. Two projection planes, one horizontal (H.P.) and one vertical (V.P.) divide the space in four quarters.

- In the first angle projection system the model is placed in the first quarter space (first angle).
- In the third angle projection system the model is placed in the third quarter (third angle).

(1.570 on the next page) With multiview orthographic projections, up to six pictures of a 3D model are produced, with each projection plane parallel to one of the coordinate axes of the model. The views are positioned relative to each other according to either of two schemes: first-angle or third-angle projection. In each, the appearances of views may be thought of as being projected onto planes that form a 6-sided box around the model. (1.571 on page 585) The projection type is set by the **Projection Type** option of the ViewBase (6.31.3) command or by editing the PROJECTIONTYPE (1.10.11) system variable:

- 0 = First angle projection
- 1 = Third angle projection

The value of the PROJECTIONTYPE (1.10.11) system variable is saved in the drawing. Generated drawing view lines are created on default layers:

- BM_Isometric_Hidden;
- BM_Isometric_Visible;
- BM_Ortho_Hidden;
- BM_Ortho_Visible.

The display of the **BM_Isometric_Hidden** layer is turned off by default. Additional projected views can be added using the ViewProj (6.31.8) command. A projected view inherits the scale, display settings and alignment from the parent view.

Figure 1.570

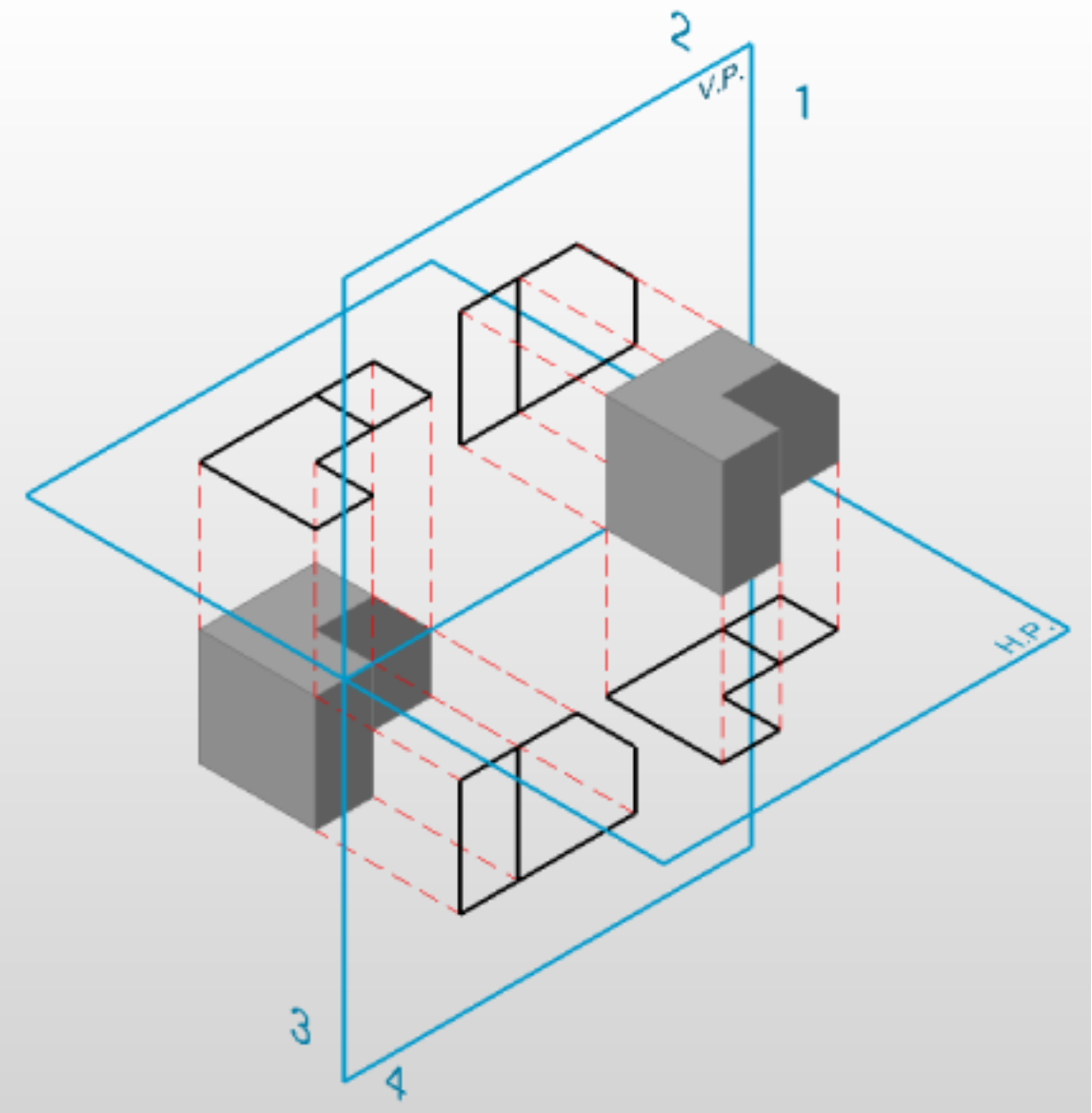

Figure 1.571

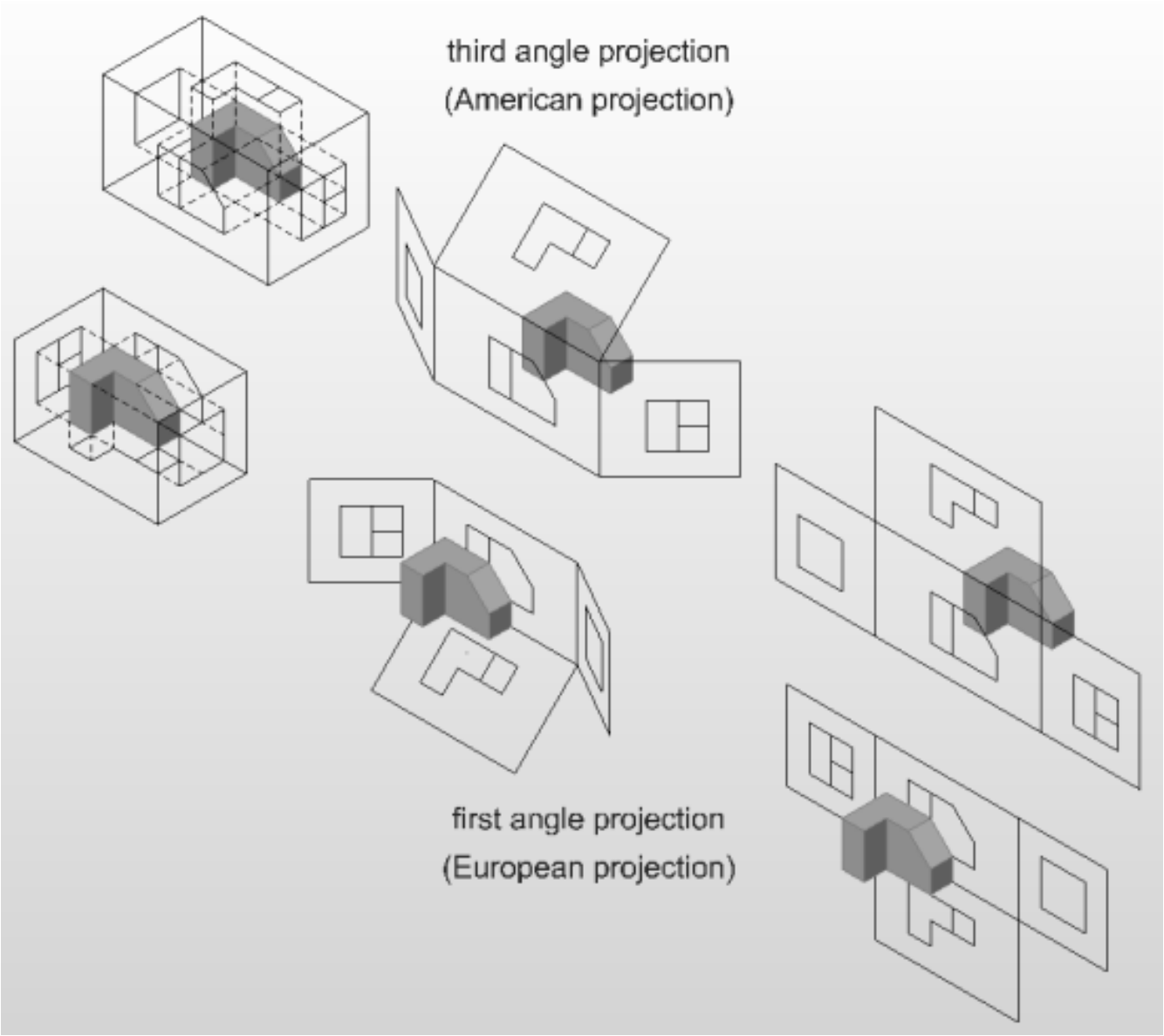
third angle projection
(American projection)
first angle projection
(European projection)

Generating Cross Section Views

A cross section is the intersection of a 3D solid model with a section plane. In technical drawings, the internal parts of the 3D model are hatched in cross sections. To generate section views of a 3D solid model, run the ViewSection (6.31.10) command from the paper space layout (1.16.15) where the standard drawing views exist. (1.572 on the next page)

Figure 1.572

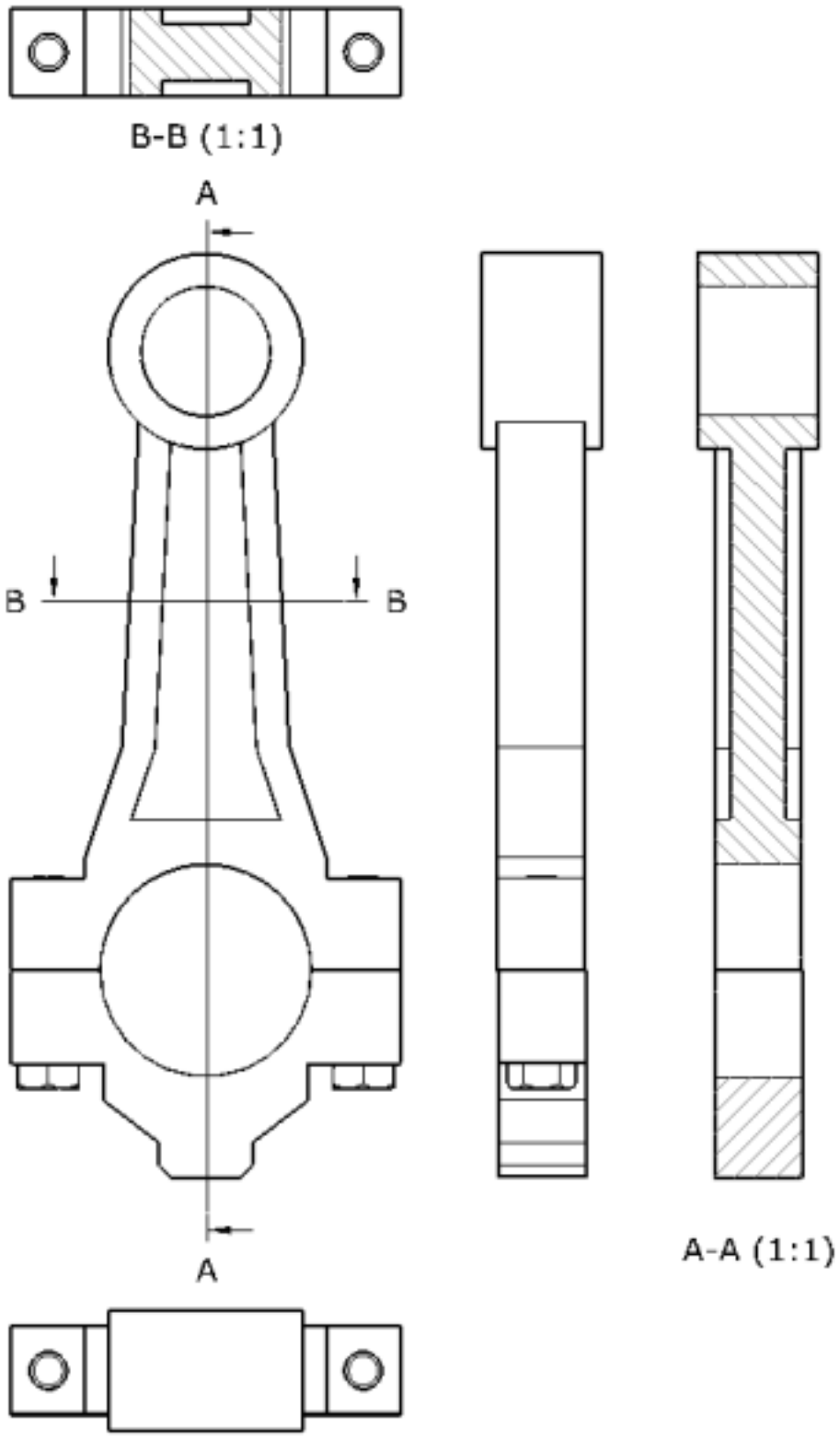

Special views

(1.573) It is possible to generate drawing views for a selected exploded representation (3.6.9). Normally, an or-

Figure 1.573

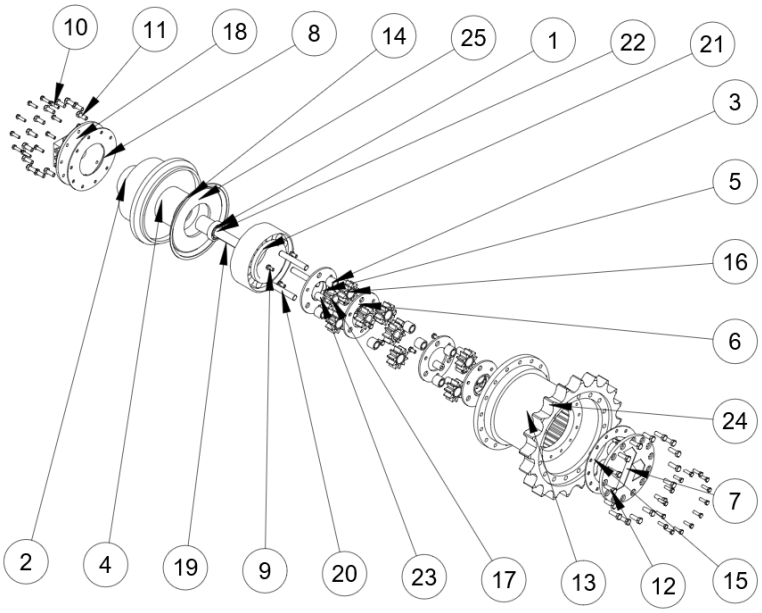

Bill of Materials Drive_Assembly		
No.	Component	Quantity
1	BBRG-03	2
2	BBRG-03	1
3	BBRG-60	9
4	Body	1
5	Carrier_1	2
6	Carrier_2	2
7	Cover	1
8	Cover_Interal_Seal	1
9	DIN 933	12
10	DIN 933	24
11	DIN 933	16
12	DIN 933	16
13	Drum	1
14	External_Medium_Seal	1
15	External_Seal	1
16	Gear_Planet	9
17	Gear_Sun	3
18	Internal_Cover	1
19	Key	1
20	Pin	3
21	RLR BRG-32	1
22	Shaft	1
23	Sleeve	6
24	Sprocket	1
25	Washer	1

thogonal projection is used for that; however, BrcisCAD allows to create any standard projection for exploded representations. Sections and detailed views are also supported. To create a view for an exploded representation, run the ViewBase (6.31.3) command with the Special views option, select the Exploded view option and then select the required exploded representation from the dialog box. Generated views for exploded representation can be associative with the original model, so annotations and balloons (3.10.2) can be placed. To do that, the views should be created or updated with GENERATEASSOCVIEWS (1.10.11) = ON.

Updating Drawing Views

By default BricsCAD checks whether the source 3D solid model or the associated exploded representation was modified and automatically recalculates the drawing when:

- opening a paper space layout (1.16.15) containing out-of-date views if the VIEWUPDATEAUTO (1.10.11) system variable is ON.
- running the ViewUpdate (6.31.12) command.
- running the BmUpdate (6.8.29) command (BricsCAD Platinum only).

NOTES

- Hidden line removal calculation might take some time for complex 3D models. In such cases it is recommended to set VIEWUPDATEAUTO (1.10.11) = OFF. The viewport border of out-of-date drawing views turns red to indicate an update is needed. When executing the ViewUpdate (6.31.12) command, BricsCAD prompts you to either select the drawing views to be updated or update all drawing views.
- If GENERATEASSOCVIEWS (1.10.11) = ON, associative dimensions (1.21.2) will be updated according to the modified 3D geometry.

Exporting Views to Model Space

The associativity mechanism of drawing views in a paper space layout (1.16.15) allows limited control by the user. Such views can be moved or scaled, but you cannot edit the geometry. In order to get the full control to the drawing views geometry, the ViewExport (6.31.7) command allows to move or copy drawing views to model space (1.16.12) or to a separate drawing. Exported drawing views lose their associativity with the 3D model and become standard blocks, which can be exploded, edited, erased, etc.

Tutorial: Copying Layouts to Model Tab Click here (1.7.3) to watch

Customizing Drawing Views

The first time the ViewBase (6.31.3) command is launched, four new layers are created:

- **BM_Ortho_Hidden**: hidden lines in drawing views;
- **BM_Ortho_Visible**: visible lines in drawing views;
- **BM_Tangent_Hidden**: hidden tangent lines in drawing views;
- **BM_Tangent_Visible**: visible tangent lines in drawing views.

Use the ViewEdit (6.31.6) command to change the visibility of these layers for all view or for selection of views only.

- Edit the properties of these layers, such as linetype, lineweight or color, to modify the display of the drawing views.
- Use ViewSectionStyle (6.31.11) command to adjust different properties of section views such as style, color, and height of identifier text;
- start and end symbols, their colors, size and direction of arrows scale, patter, color, and angle of hatches;
- color, type, and weight of a line representing a cutting plane.

Use the ViewDetailStyle (6.31.5) command to adjust different properties of details views such as:

- style, color, height of identified text, and the type of identifier
- symbol, and its color and size
- color, type, and weight of detail view boundary

Tutorial: Generate drawing views in BricsCAD Click here (1.9.33) to watch

1.17 2D Drafting

1.17.1 Drawing Entities Overview

In a drawing you can create a variety of different entity types. Drawing entities can be very simple such as lines, circles, arcs, points and rays or complex such as polylines, splines and planes. Apart from 2D entities you can also create 3D surface entities or 3D solids in BricsCAD. To further complete your drawing BricsCAD provides a series of tools to add text, hatching and dimensions. To create an entity you can choose between selecting the command in the Draw menu, using the tools on the Draw, Draw 3D and Solids toolbars or typing the command in the command bar. When you use a tool or a drawing command, the program prompts you to enter coordinate points, such as endpoints or insertion points. You can enter the points or distances either using a mouse or by typing coordinate values in the command bar. As you draw, BricsCAD also displays a context-sensitive prompt menu with appropriate additional options for the type of entity you are drawing. New entities are created on the current layer (1.17.4), using the current color (1.17.6), linetype (6.20.31) and lineweight (1.17.7).

1.17.2 Settings for Drawing Entities

The default values and preferences to create many of the fundamental 2D drawing entities are specified by system variables. You can view and modify variables in BricsCADusing the SETVAR command at the Command line. If you prefer to change variables through the user interface, you can use the Settings dialog. It offers a single, central location to view and modify all the variables in BricsCAD. There are more than 900 of them!

BricsCAD Settings

Access Settings from the General menu on the Quad or via other methods including the Command line (SETTINGS, OPTIONS). (1.574) With so many variables, I can't possibly cover them all in this post. Instead, I'll focus on the

Figure 1.574

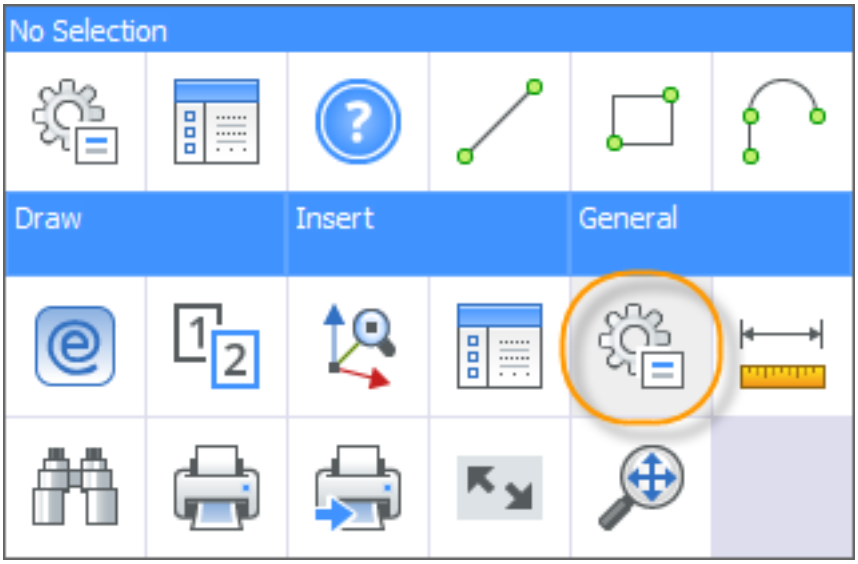

ones for entity creation. After opening the Settings dialog box, expand the Drafting node and then expand Entity Creation. These properties apply to new entities you create. At the top of the list are general properties including color, linetype, and layer. Below that are entity-specific properties. (1.575 on the following page) Expand an entity node, such as Hatches, to view and modify its relevant properties. Select a property to display the name of the variable it controls in the lower left corner of the dialog box. (1.576 on page 593) Some of the entity controls are available from other locations, such as the Entity Properties toolbar. But, you will find ALL of them in the Settings dialog box. You don't have to navigate through multiple dialog boxes in search of the control you want. And, the best part is the search capability. Enter a relevant term in the search box, such as HATCH or PICK. Relevant properties highlight as you click your way through each occurrence of the term. Even if you are completely new to BricsCAD, you can easily find the settings you're looking for! (1.577 on page 593)

Figure 1.575

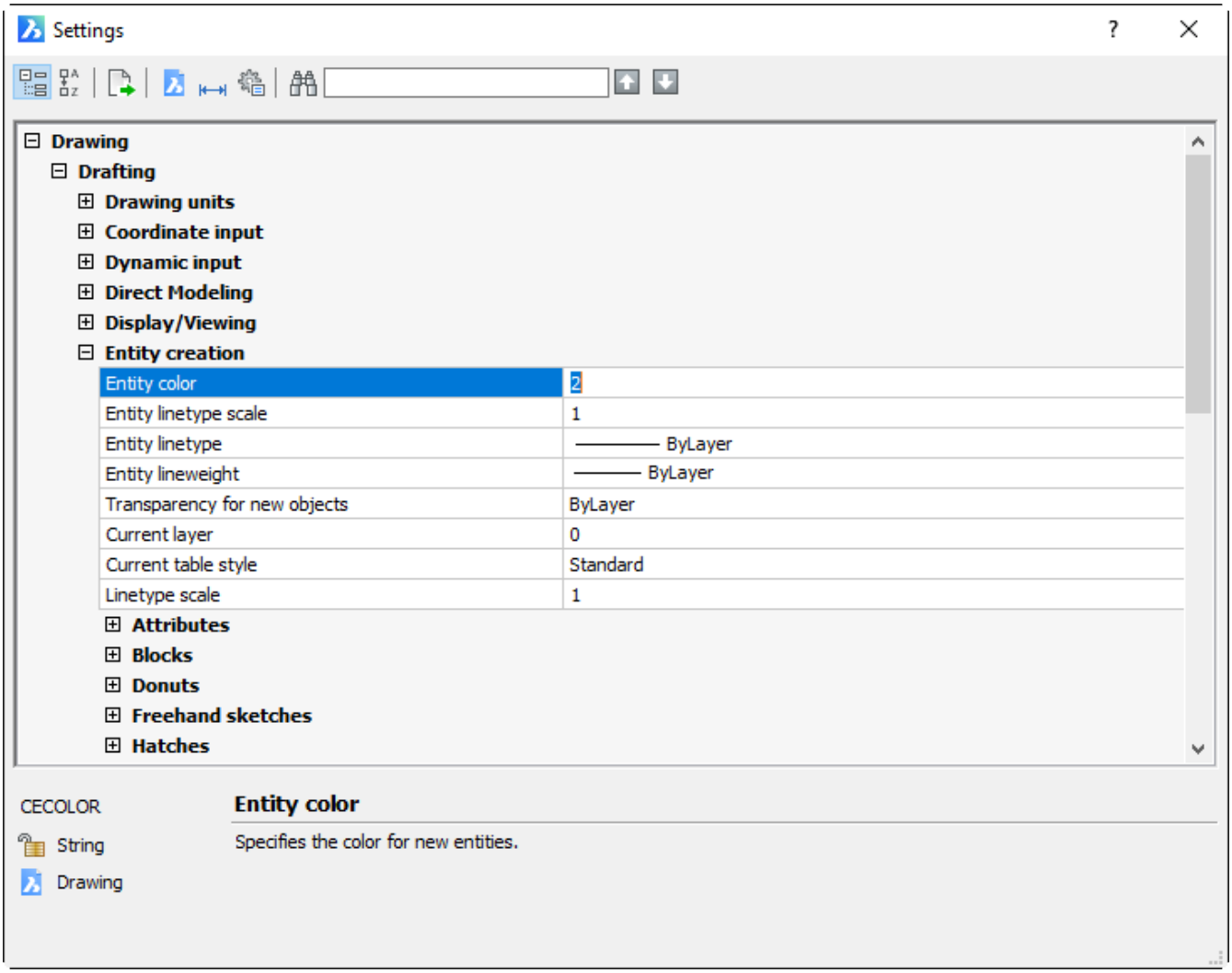
Settings
Drawing
Drafting
Drawing units
Coordinate input
Dynamic input
Direct Modeling
Display/Viewing
Entity creation
Entity color
2
Entity linetype scale
1
Entity linetype
ByLayer
Entity lineweight
ByLayer
Transparency for new objects
ByLayer
Current layer
0
Current table style
Standard
Linetype scale
1
Attributes
Blocks
Donuts
Freehand sketches
Hatches
CECOLOR
String
Drawing
Entity color
Specifies the color for new entities.

Figure 1.576

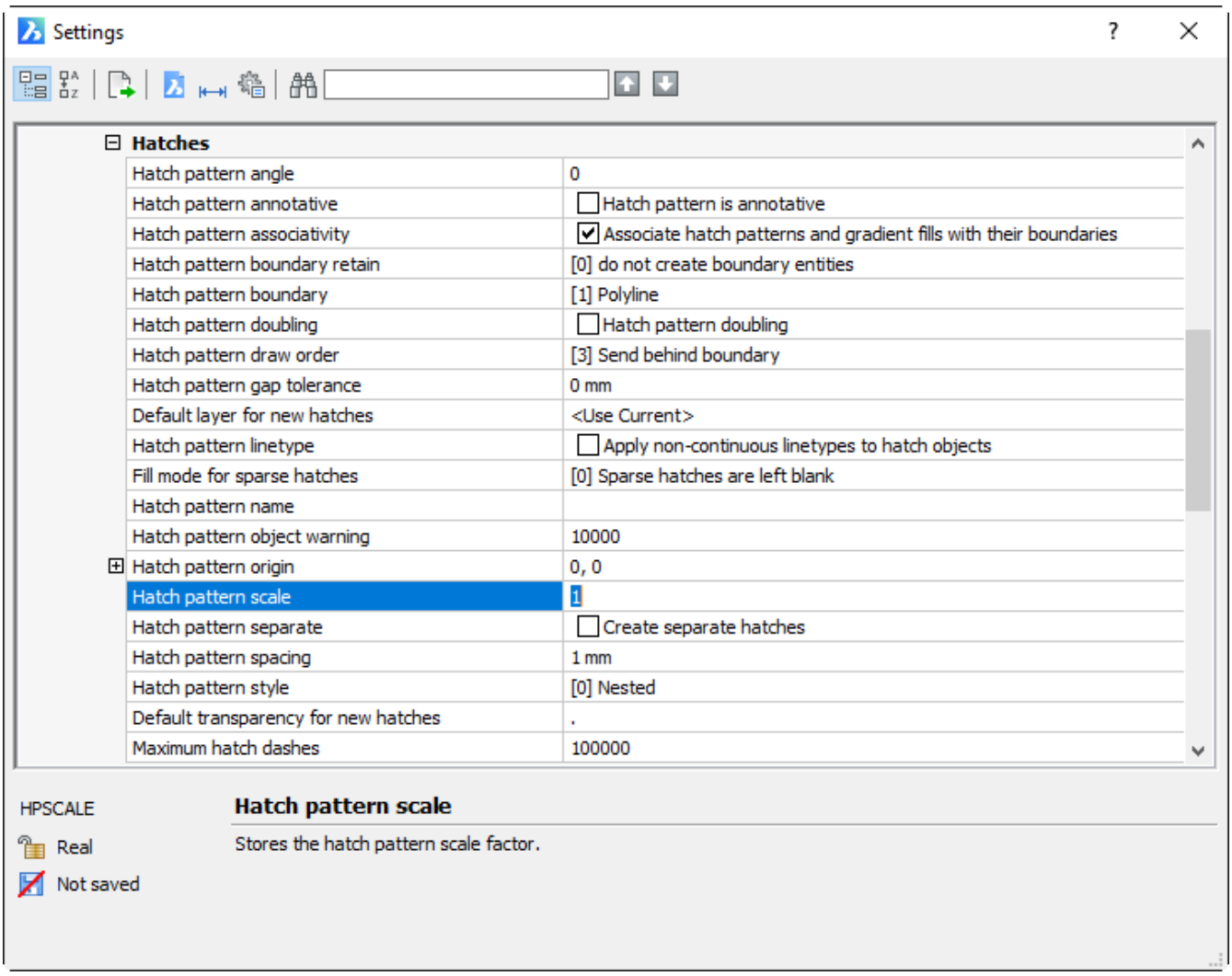

Figure 1.577

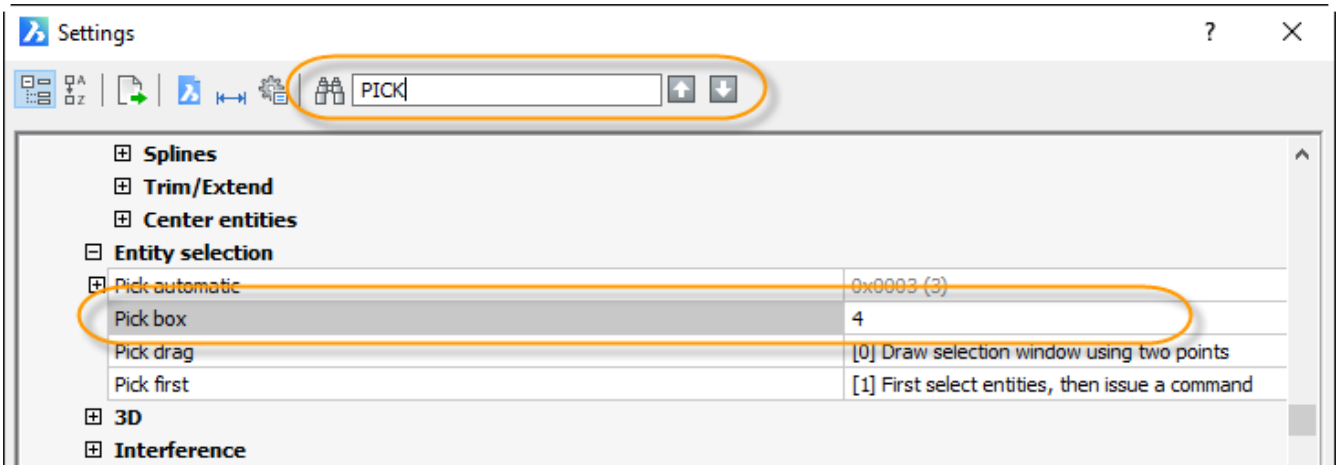

1.17.3 Working with Layers and Linetypes

Drawing Explorer

The default method to create and manage layers in BricsCAD is via Drawing Explorer. Because, like everything else in Drawing Explorer, layers are named drawing content. You can, of course, launch Drawing Explorer from the Quad and other methods including the command line. You can also launch it with the LAYER command (LA alias). Doing so automatically displays the Layers panels in Drawing Explorer. (1.579) One of the primary benefits

Figure 1.578

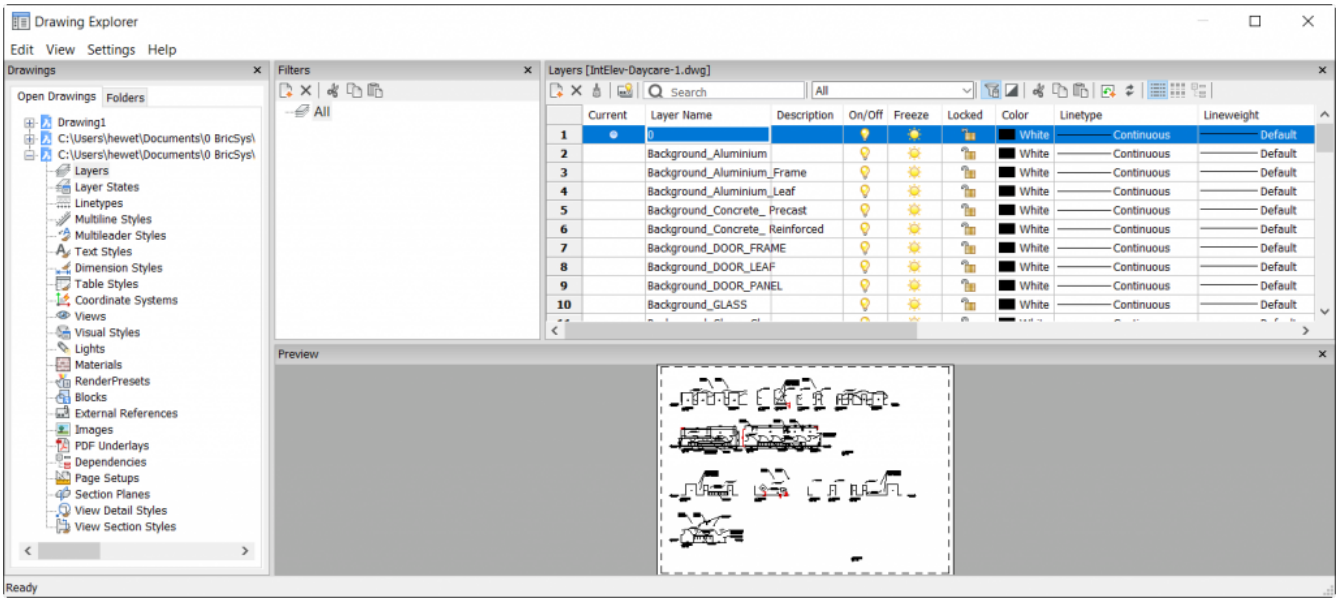

of managing layers in Drawing Explorer is the ability to preview layer geometry as you manage layer properties. It is similar to the LAYWALK tool in AutoCAD®. However, unlike AutoCAD, BricsCAD enables you to view geometry on any number of layers and then, with those layers already selected, you can change their properties. It's very cool and eliminates the need for a separate LAYWALK command. (1.579) The toolbar and right-click menu provide

Figure 1.579

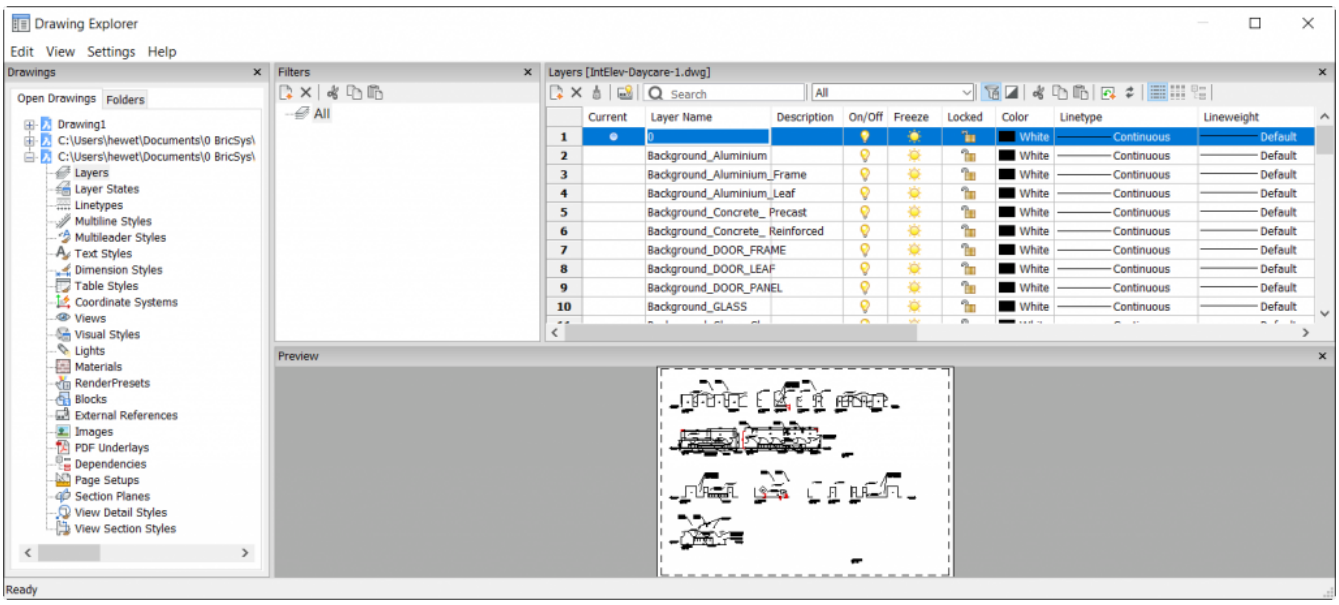

access to additional tools relevant for layer management. For example, you can merge layers or open and close the Filters panel. (1.580 on the next page) Drawing Explorer is incredibly useful as a central location for managing all the named content in your drawings. However, it is a dialog box and cannot remain open while you use other commands.

Figure 1.580

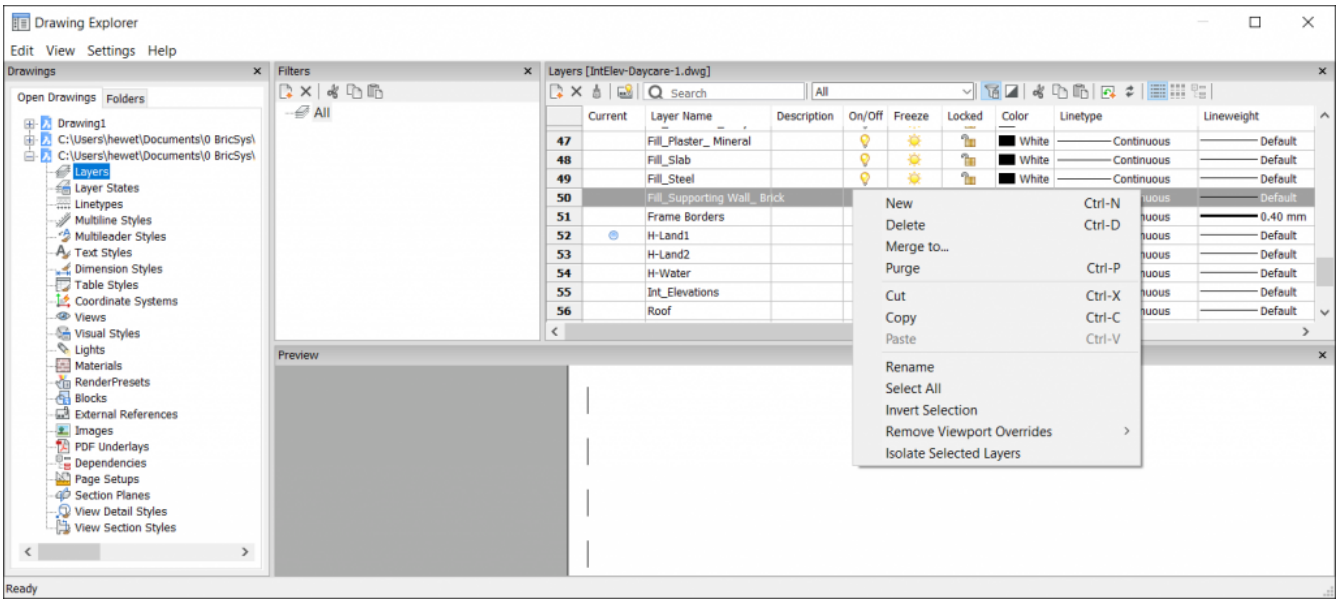

Layers Panel

If you frequently access the Layers panel, you may want to leave it open while you work. No problem! Use the LAYERSPANELOPEN command to display only the Layers panel from the Drawing Explorer. Move and resize it as you wish, and even move it to a second monitor. If you find old habits hard to break and prefer for the LAYER command and LA alias to open the Layers panel instead of the Drawing Explorer. It's easy to change and I'll show you how in a future post! (1.581)

Figure 1.581

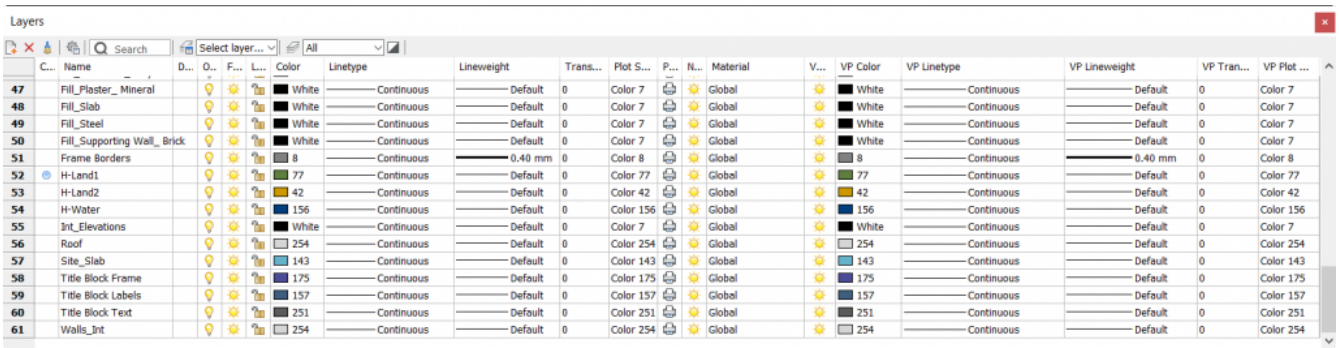

Layer States

Layer states are named content stored in a drawing. How do you think you access them in BricsCAD? If you answered, "Drawing Explorer", you're correct! You can, of course, open Drawing Explorer via typical methods. Or you can launch it with the LAYERSTATE command (LAS alias) to open it with the Layer States panels already displayed. It includes one panel to access layer states and another panel to modify properties for the selected state. (1.582 on the next page)

Tutorial: Employing the Display Power of Layer States Click here (1.3.20) to watch

Figure 1.582

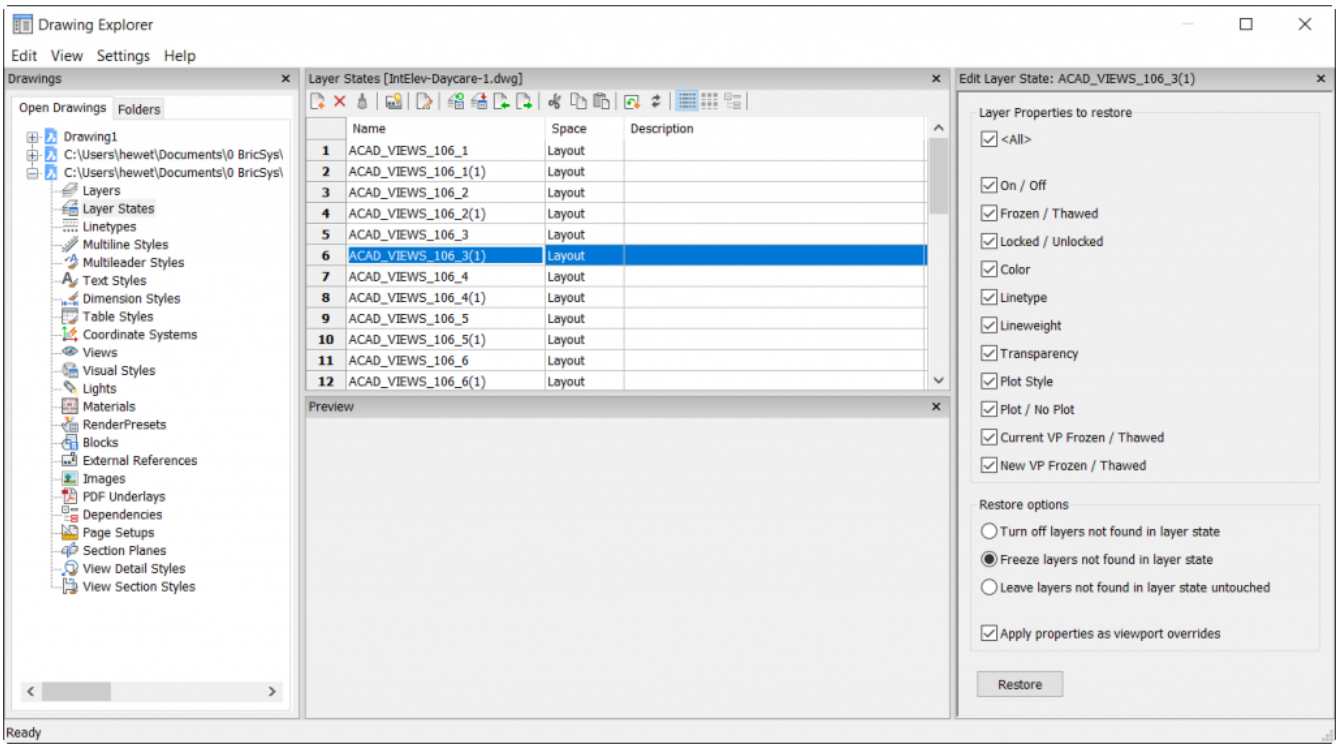

Linetypes

The LINETYPE command (LT alias) in BricsCAD opens the Drawing Explorer with the Linetypes panel displayed. This is where you can load new linetypes or delete existing ones. It's like the Linetype Manager in AutoCAD. However, in BricsCAD you won't find controls for linetype scaling (LTSCALE and CELTSCALE) in the Drawing Explorer because those aren't named content. (1.583 on the facing page) Instead, you can specify Linetype scales in the Settings dialog box or at the Command line like any other system variable. (1.584 on the next page)

Figure 1.583

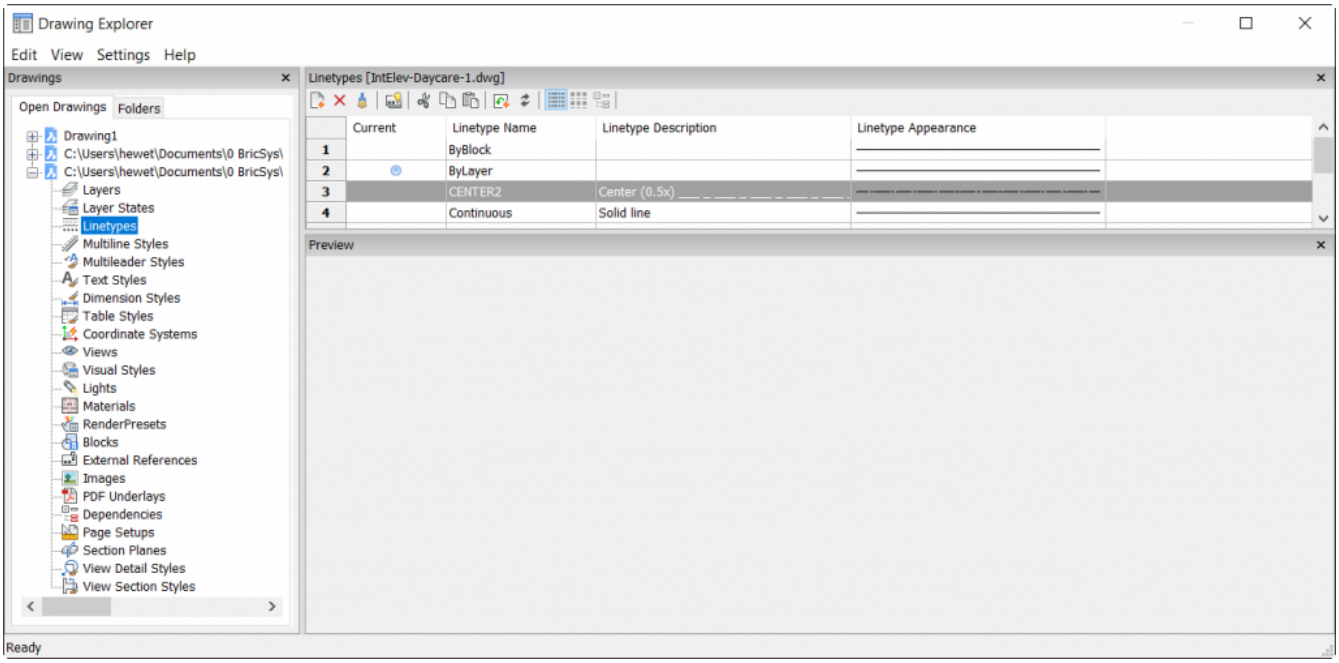

Figure 1.584

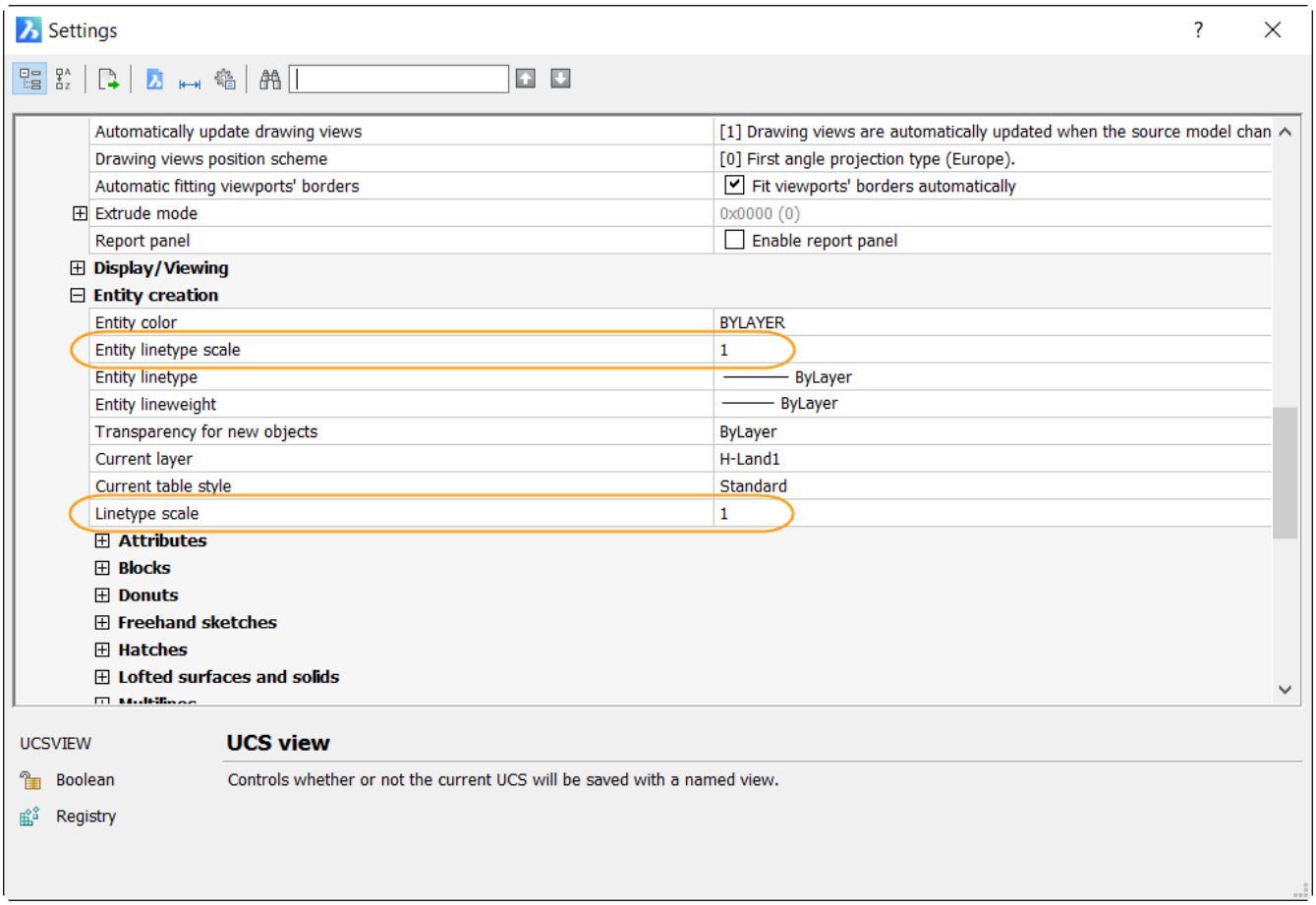

1.17.4 Current Layer

When you create new entities, they are drawn on the current layer. To draw new entities on a different layer, you must first make that layer the current layer.

- The current layer is saved through the CLAYER system variable.
- The CENTERLAYER* system variable controls the layer where centerlines and centermarks created by the DIMCENTER (6.11.8)command are placed on.
- The DIMLAYER* system variable controls the layer for dimension entities created by the dimensioning commands (1.21.1).
- Entities created by the INTERFERE (6.17.18) command are created on the layer which is specified by the INTERFERELAYER system variable.

* The default value is <Use Current>

Setting the current layer

Do one of the following:

- On the BricsCAD Properties Bar (1.8.4), select **Layer** . Make sure, no entity is selected. Choose a layer in the drop down list. (1.585)

Figure 1.585

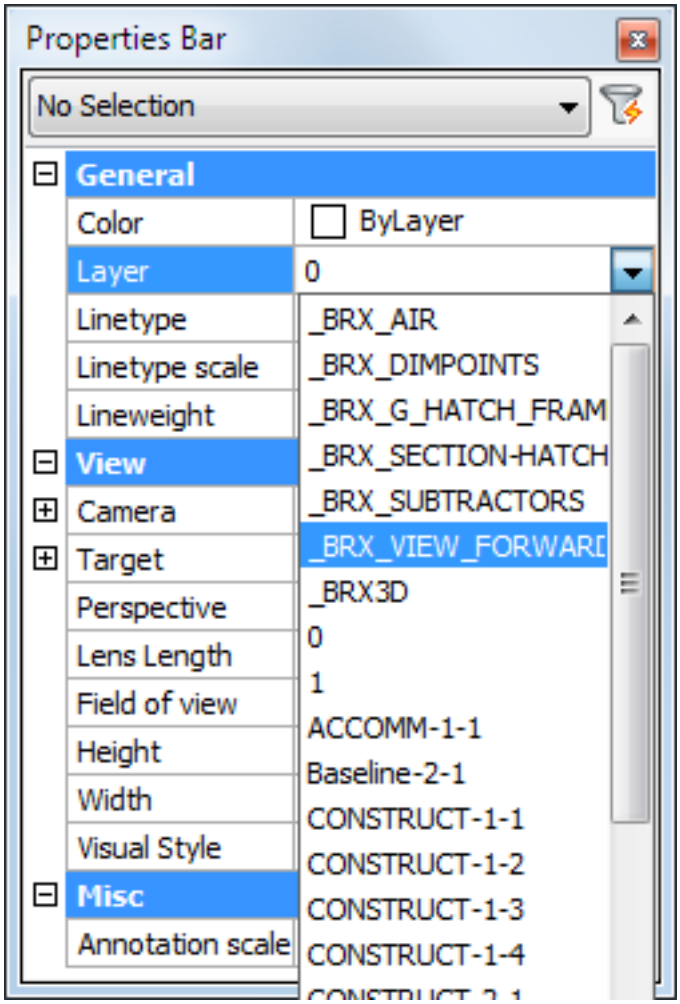

- On the Entity Properties toolbar, click the down arrow next to the **Layer** field, then choose a layer in the drop down list.
- Right click on the **Layer** field in the Status Bar (1.8.2), then choose a layer in the context menu.

NOTES

- It is possible to turn the display of the current layer off ( ). As a result, everything you draw will be invisible until the display of the current layer is turned on ( ) again. A warning displays if you try to turn off the current layer.
- The LAYISO (6.20.8) command allows to isolate layers by either lock or turn off other layers. If no entity on the current layer is selected, the layer of the entity that is selected first temporarily becomes the current layer until the LAYUNISO (6.20.17) command is executed.
- It is not possible the freeze ( ) the current layer.

1.17.5 Entity Linetype

You use different linetypes to differentiate the purpose of one line from another. A linetype consists of a repeating pattern of dots, dashes, or blank spaces. Linetypes determine the appearance of entities both on the screen and when printed. By default, every drawing has at least three linetypes: CONTINUOUS, BYLAYER and BYBLOCK. Your drawing may also contain an unlimited number of additional linetypes. Linetype definitions are saved in the drawing. New linetypes are either imported from other drawings or loaded from a linetype file (*.lin). Which linetype file is used is controlled by the MEASUREMENT system variable:

- MEASUREMENT = ON uses **Iso.lin**: Linetype definitions are expressed in mm.
- MEASUREMENT = OFF: **Default.lin**: Linetype definitions are expressed in inch.

New entities are drawn using the current linetype.

Linetype BYLAYER: Entities which have a linetype BYLAYER adopt the linetype of their layer. This allows you to change the linetype of all such entities by adjusting the linetype of the layer.

Linetype BYBLOCK: Entities created using linetype BYBLOCK, are drawn as continuous lines until you include them into a block. The entities then inherit the block's linetype setting when you insert the block into a drawing.

Linetype scale (LTSCALE) Non-continuous linetypes consist of lines, gaps and dots put together in a variety of patterns. In complex linetypes also text or shapes can be included. In the linetype definition the length of the lines and gaps are either defined in inch (default.lin) or mm (iso.lin). If the drawing units are different from inch or mm, linetypes need to be scaled. The linetype scaling is controlled by the **Linetype Scale** (LTSCALE) system variable, which must be set with respect to the drawing units (DU): **Drawing Unit LTSCALE** Imperial (MEASUREMENT = OFF) Inch 1 Foot 1/12 Metric (MEASUREMENT = ON) mm 1 cm 0.1 m 0.001 BricsCAD will always put a dash at the start and end of a line, polyline, arc or spline. The linetype pattern is also nicely centered, so that both ends of the entity look the same.

Polyline Generation (PLINEGEN) Linetypes are normally generated from vertex to vertex. Polylines of which the vertices are very close together might be rendered as a continuous line, if the linetype pattern does not fit between two subsequent vertices. The **Polyline Generation** (PLINEGEN) system variable addresses this problem: when set to 1 or ON, the linetype is drawn from one end of the polyline to the other end, instead of from vertex to vertex. (1.1170 on page 1136) The same polyline drawn with PLINEGEN on (left) and off (right).

Figure 1.586

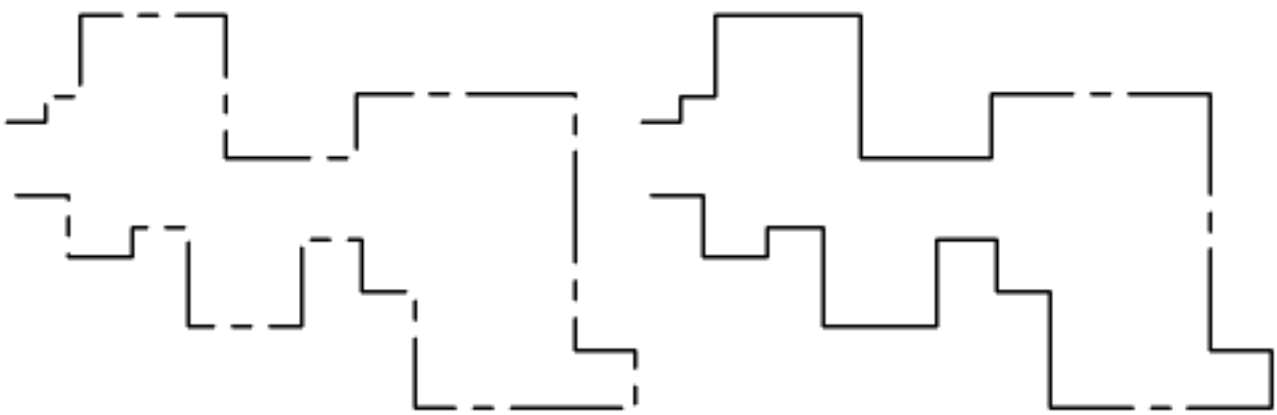

Paper space linetype scale (PSLTSCALE) PSLTSCALE controls linetype scaling in paperspace layouts. If ON, linetype scaling is independent from the viewport scale. In general, PSLTSCALE is best set ON. Remember that this variable can be set per layout.

Model space linetype scale (MSLTSCALE) If MSLTSCALE is ON, the current annotation scale (1.21.27) (CANNOSCALE) is applied to linetypes in model space. MSLTSCALE is best set OFF. It might be usefull to switch it ON when printing from model space.

Setting the Global Linetype Scale

1. Choose **Settings** in the **Settings** menu. The Settings (1.10.11) dialog opens.
2. Select the **Drawing settings** category.
3. Expand the **Entity Creation** settings sub-category.
4. Select the **Linetype Scale** setting (LTSCALE). (1.587)

Figure 1.587

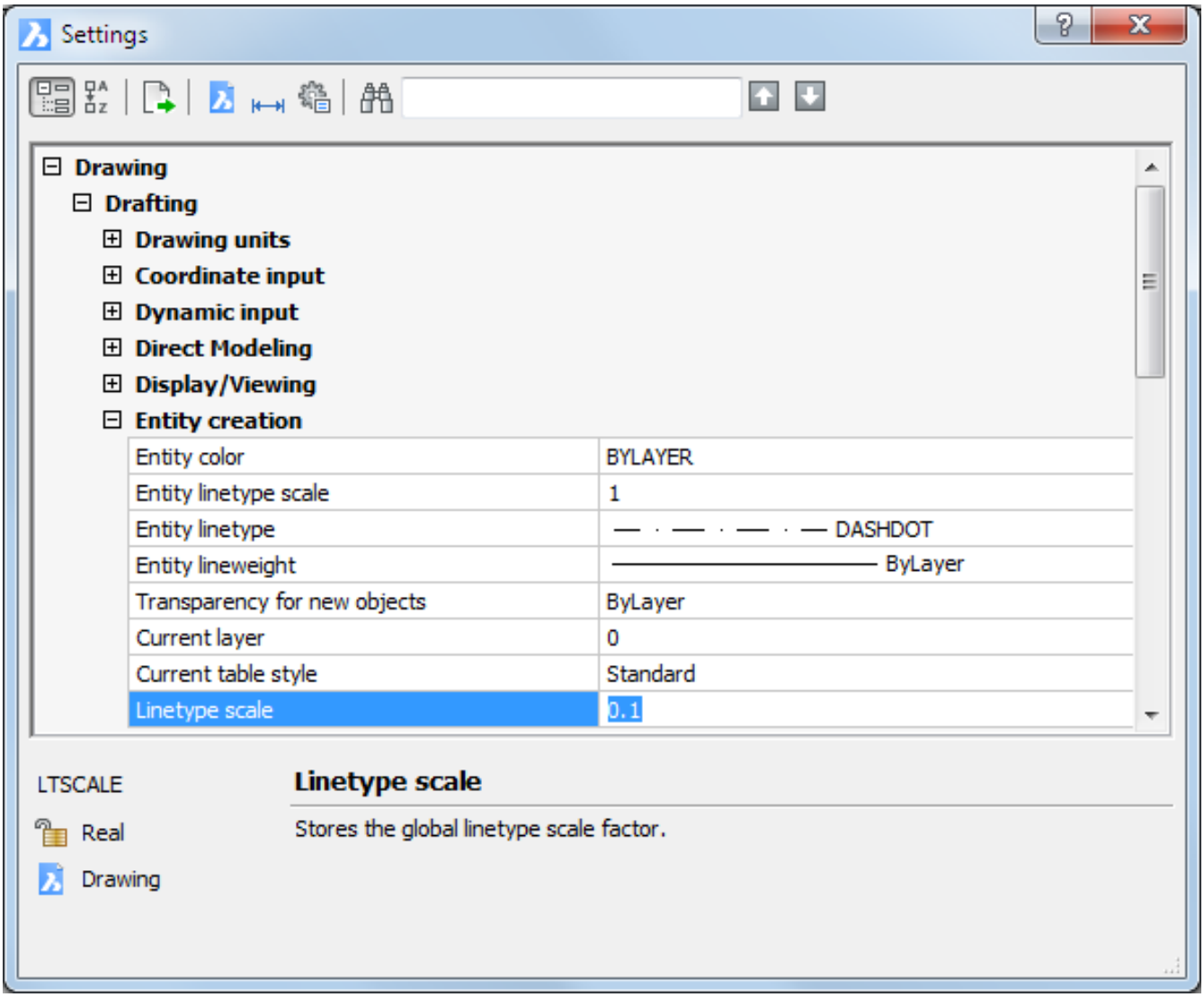

5. Type a new value in the **Global Linetype Scale** field, then press Enter. The drawing is regenerated.
6. Close the **Settings** dialog.

Setting the current linetype

Do one of the following:

- On the BricsCAD Properties Bar (1.8.4), select **Linetype** . Make sure, no entity is selected. Choose a linetype in the drop down list. (1.588 on the next page)
- On the **Entity Properties** toolbar, click the down arrow next to the **Linetype** field, then choose a linetype in the drop down list.
- Right click on the **Linetype** field in the Status Bar (1.8.2), then choose a linetype in the context menu.

Figure 1.588

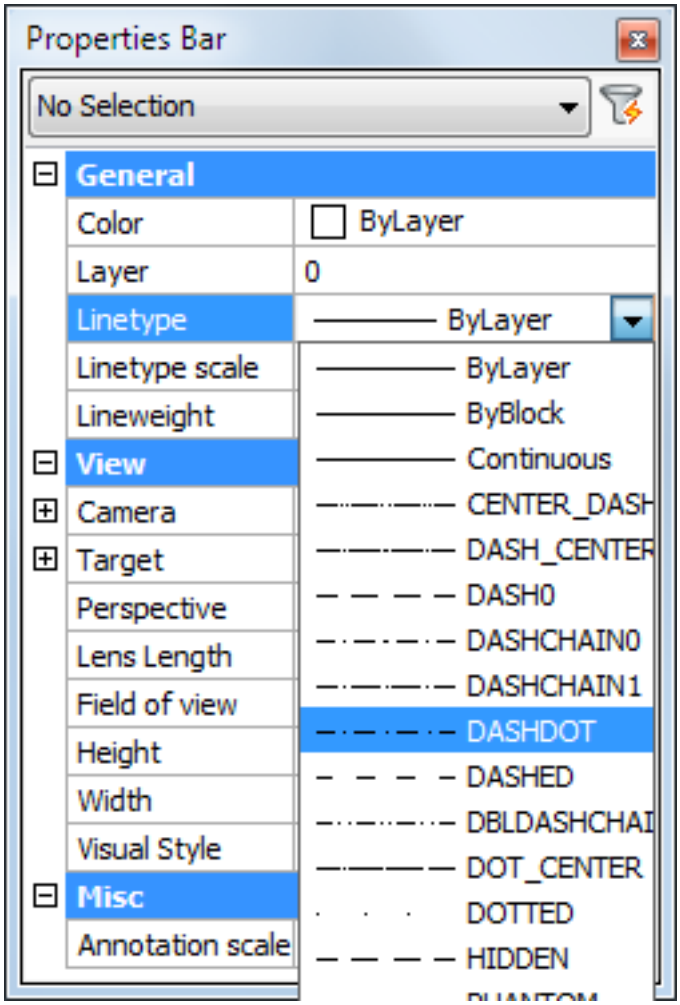

Adding a new linetype

1. In the **Tools > Drawing Explorer** choose **Linetype...** The **Drawing Explorer - Linetypes** dialog displays. (1.589 on the facing page)
2. Click the **New** tool button ( ) in the **Details** toolbar. The **Linetypes** dialog opens. (1.590 on the next page)
3. (option) Click the **File** button on the **Linetypes** dialog to load a different linetype file (*.lin).
4. Select a linetype, then click the **OK** button. The linetype is added.
5. (option) Click the linetype name to rename the linetype.
6. (option) click the linetype description to edit the description of the linetype.

Figure 1.589

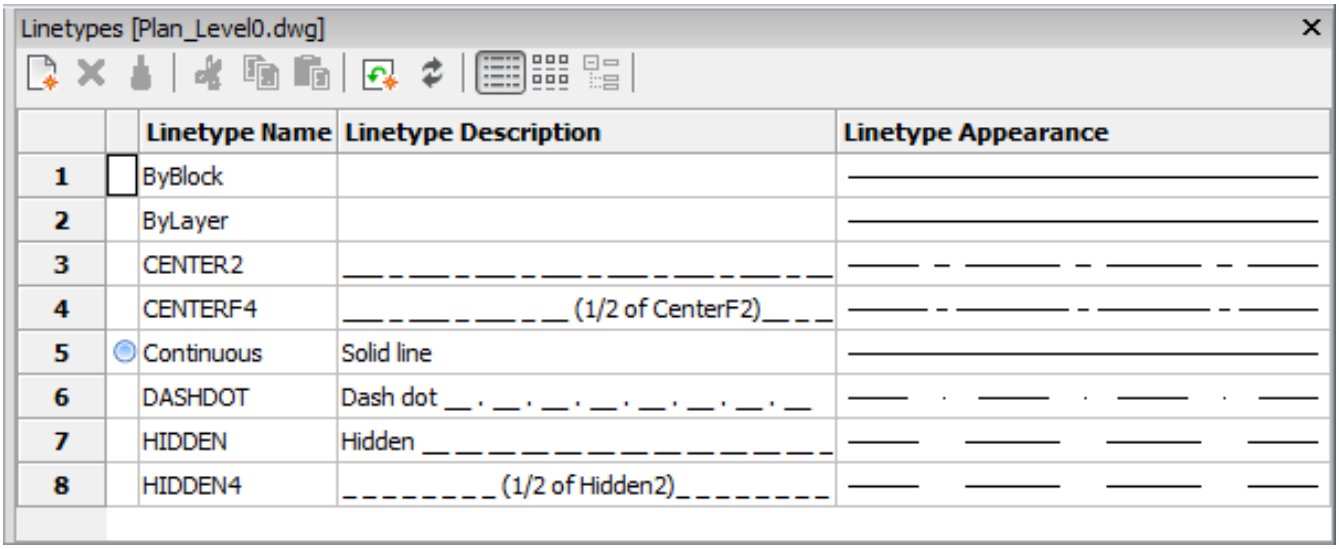

Figure 1.590

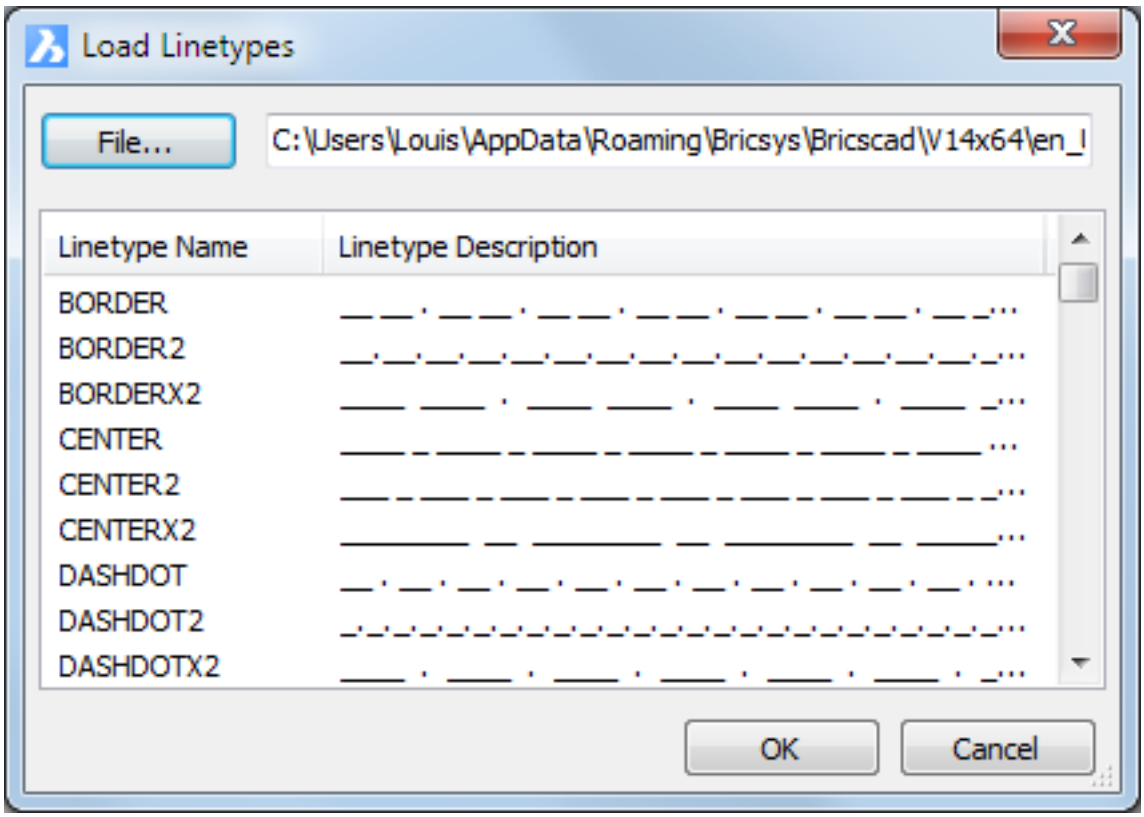

Setting the Entity Linetype Scale

The CELTSCALE system variable sets the value of the Linetype Scale property for new entities. This variable is best set to 1, except for special linetypes, such as BATTING or GAS_LINE, which most likely need to be scaled.

1. On the BricsCAD Properties Bar (1.8.4), select **Linetype scale** . Make sure, no entity is selected.
2. Type a new value in the Linetype scale field. (1.591)

Figure 1.591

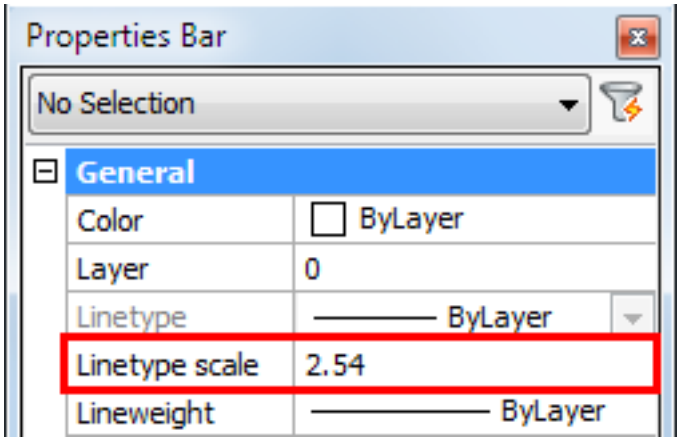

1.17.6 Entity Color

Commands: COLOR (6.9.34) and -COLOR (6.9.35) The **Color** command specifies the current color, through a dialog box. The **-Color** command sets the current color, through the command bar. An entity's color determines how it is displayed and how it prints. Entities are created in the current color. You can choose between 255 **index colors** or define a **true color.**

Index Colors

Index color is the specification of the color of a pixel on a display screen using a an 8-bit color value, allowing up to 256 possible colors. Each of the Index Colors has a unique number from 1 to 255. Seven of the index colors can also be referred to by name: red (1), yellow (2), green (3), cyan (4), blue (5), magenta (6) and white/black (7). Index color 7 displays white on a black screen background and black on a white screen background. Index color 7 always prints in black. The two additional color properties are BYLAYER and BYBLOCK. These color properties cause an entity to adopt the color either of the layer or of the block in which it is a member. BYLAYER is color number 256, and BYBLOCK is color number 0. In all commands where you would use a color, you can indicate BYLAYER and BYBLOCK as well as by numbers 256 and 0, respectively.

Color BYLAYER: Entities which have a color **BYLAYER** adopt the color of their layer. This allows you to change the color of all such entities by adjusting the color of the layer.

Color BYBLOCK: Entities which have a color **BYBLOCK** are drawn in index color 7 (black or white, depending on the screen background color). When included in a block definition, such entities adopt the color of the block. **Note:** Whether entities using an index color will print in this color, depends on the **Color Table** (CTB) or **Style Table** (STB) that is used for printing. Only if the **Color** setting in the CTB or STB definition file is set to **Use Object Color** , the printed color matches the entity color.

Index color dialog (1.592 on the next page)

1. Colors 10 - 249
2. Colors 1 to 9
3. Colors 250 - 255
4. Current Color
5. Color Number field
6. 'Color By Block' button
7. 'Color By Layer' button

Figure 1.592

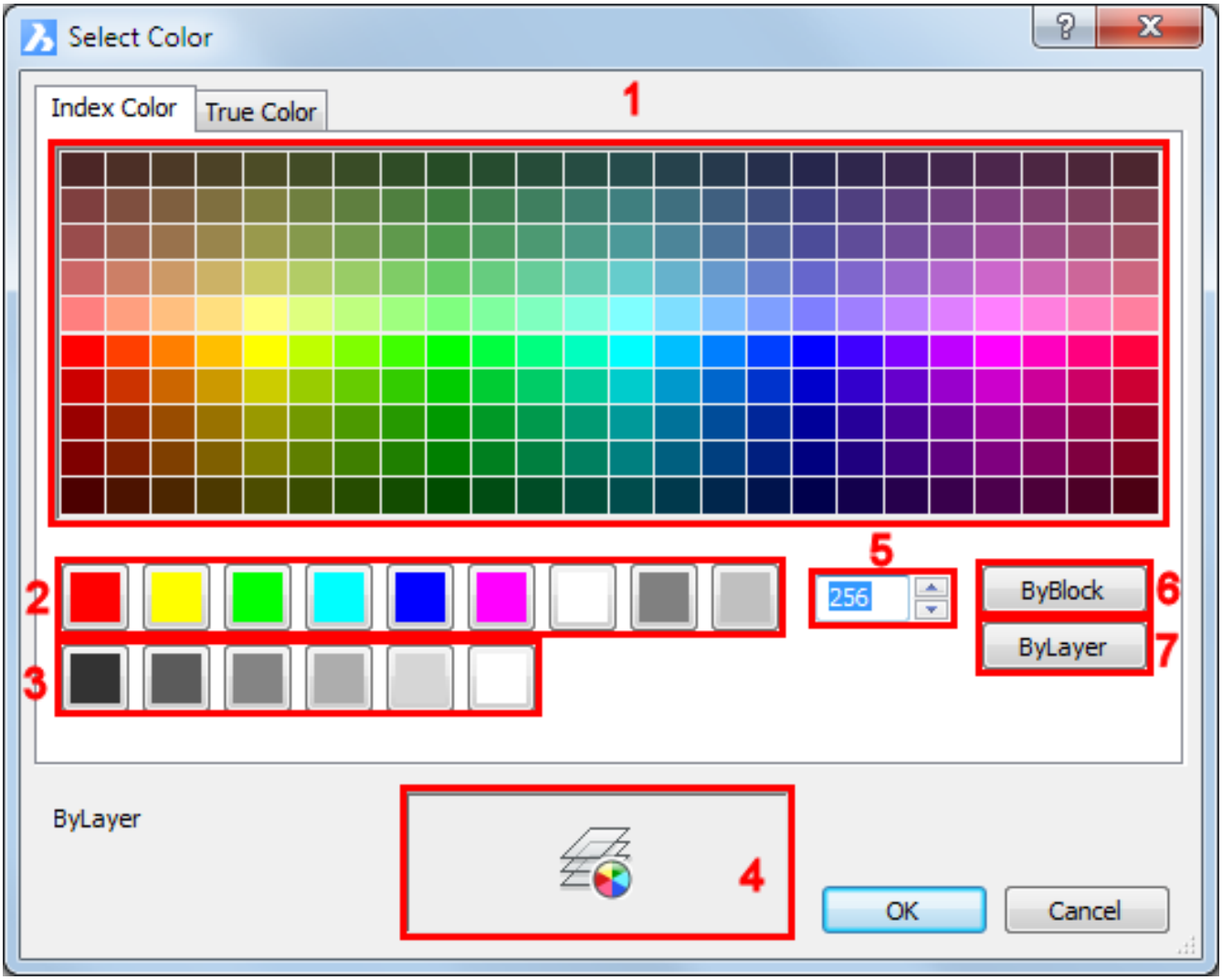

True Colors

True color is the specification of the color of a pixel on a display screen using a 24-bit value, which allows up to 16 777 216 possible colors. The number of bits used to define a pixel's color shade is its **bit-depth**. True color is sometimes known as **24-bit color**. Some new color display systems offer a 32-bit color mode. The extra byte, called the **alpha channel**, is used for control and special effects information. True colors use a **RGB** color definition (**R**ed, **G**reen, **B**lue). Each of these parameters has a range from 0 to 255. The RGB definition for black is (0,0,0), the RGB definition for white is (255,255,255).

NOTES

- In drawings that use **Style Tables** (STB) to set up plotting configurations, entities in a true color will only be printed in this color if the **Color** setting in the STB definition file is set to **Use Object Color.**
- In drawings that use **Color Tables** (CTB) to set up plotting configurations, entities in a true color always print in this color.

True color dialog (1.593)

Figure 1.593

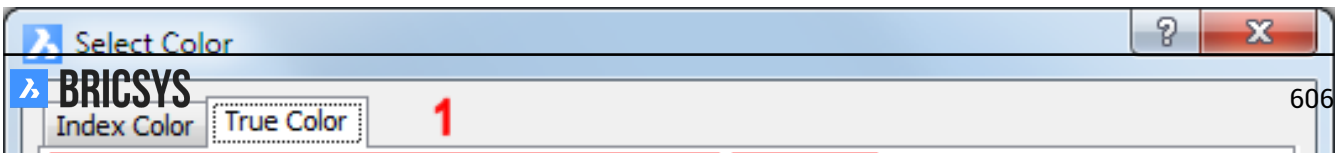

3. Luminosity slider
4. Current Color
5. Color Parameter fields

Setting the current entity color

1. To open the Select Color dialog, do one of the following:
   - In the **Color** field of the Entity Properties toolbar, choose **Select Color** .
   - Click the **Select Color** tool button ( ) on the Settings toolbar.
   - In the BricsCAD Properties (1.8.4) Bar click **Color** , then choose **Select Color** in the drop down list.
   - Double click the **Color Field** in the Status Bar (1.8.2).
   - Type **color** in the command bar, then press Enter.
2. (option) To select an index color, click the **Index Color** tab on the Select Color dialog, then do one of the following:
   - Click one of the colored tiles.
   - Type the color number in the **Color Number** field.
3. (option) To define a true color, click the **True Color** tab on the Select Color dialog, then do one of the following:
   - Click the in **Color Selection** pane.
   - Set the color parameters in the **Color Parameter** fields.
3. Click the **OK** button to confirm.

1.17.7 Lineweight

Lineweights determine how thick or thin entities appear on the screen and / or when printed. The following lineweights are available: BYLAYER, BYBLOCK, DEFAULT and many additional lineweights in millimeters or inches, depending on the **Lineweight Units** (LWUNITS) system variable. You cannot assign lineweights to planes, points, TrueType fonts, and raster images. New entities are drawn using the current lineweight (1.17.7).

Lineweight BYLAYER: When you create an entity, it is created using the current lineweight. By default, the current lineweight for a new entity is BYLAYER. This means that the entity lineweight is determined by the current layer. When you assign BYLAYER, changing a layer's lineweight changes the lineweight of all such entities on that layer.

Lineweight BYBLOCK: Entities created using lineweight BYBLOCK, are drawn using the DEFAULT lineweight until include them into a block. The entities then inherit the block's lineweight setting when you insert the block into a drawing.

DEFAULT lineweight: The default lineweight is saved in the **Default Lineweight** (LWDEFAULT) system variable. Entities created using the default lineweight will be adjusted if the **Default Lineweight** setting is redefined.

NOTE	For entities using an index color (1.17.6), lineweights will be used for printing only if the **Color Table** (CTB) or **Plot Style** (STB) is defined as 'Use object lineweight'. Otherwise the line weight is defined by the objects color or plot style. Entities which are created in a true color (1.17.6) always use the object line weight when printed.

Setting the current lineweight

1. (option) On the BricsCAD Properties Bar (1.8.4), select **Lineweight**. Make sure, no entity is selected. Choose a lineweight in the drop down list. (1.594 on the next page)

2. (option) On the **Entity Properties** toolbar, click the down arrow next to the **Lineweight** field, then choose a lineweight in the drop down list.

Figure 1.594

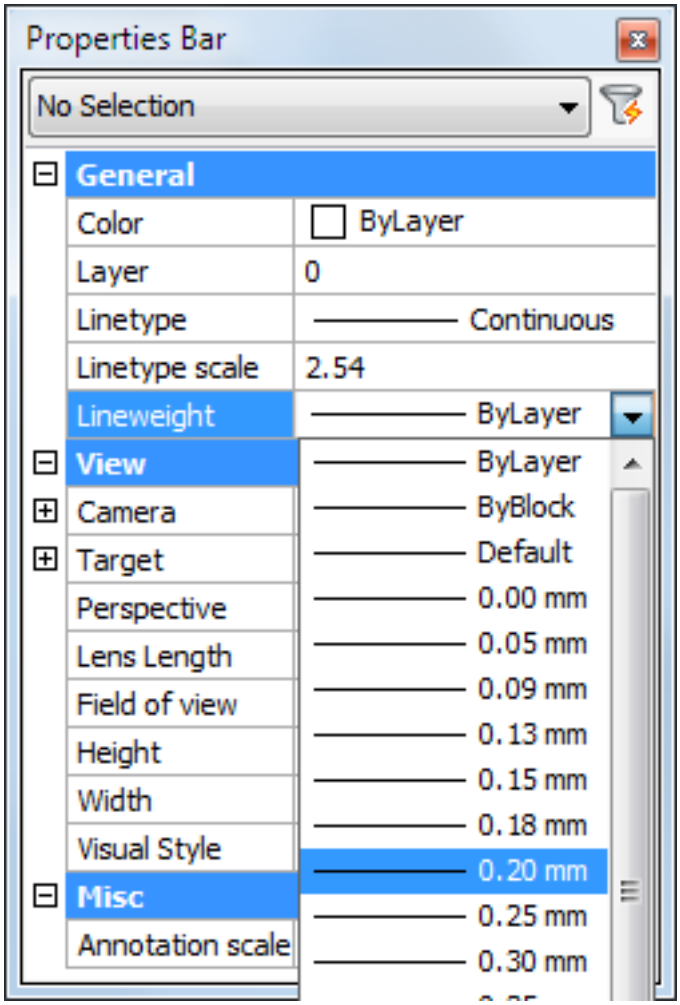

Defining the lineweight settings

1. Choose **Settings** in the **Settings** menu. The Settings (1.10.11) dialog opens.
2. Select the **Drawing settings** category.
3. Expand the **Display/Viewing** settings sub-category.
4. Expand the **Lineweights** settings group. (1.595 on the following page)
5. (option) Select the **Default Lineweight** (LWDEFAULT) system variable, then select a lineweight in the drop down list.
6. (option) Select the **Lineweight Display** (LWDISPLAY) system variable, then click the checkbox to toggle the display of lineweights.
7. (option) Select the **Lineweight Units** (LWUNITS) system variable, then choose **Millimeters** or **Inches**.
8. Close the Settings dialog.

Note: Click the lineweight field (LWT) in the Status Bar (1.8.2) to toggle the display of lineweights on/off.

Tutorial: Printing in BricsCAD: Plot Style Tables Click here (1.13.5) to watch

Figure 1.595

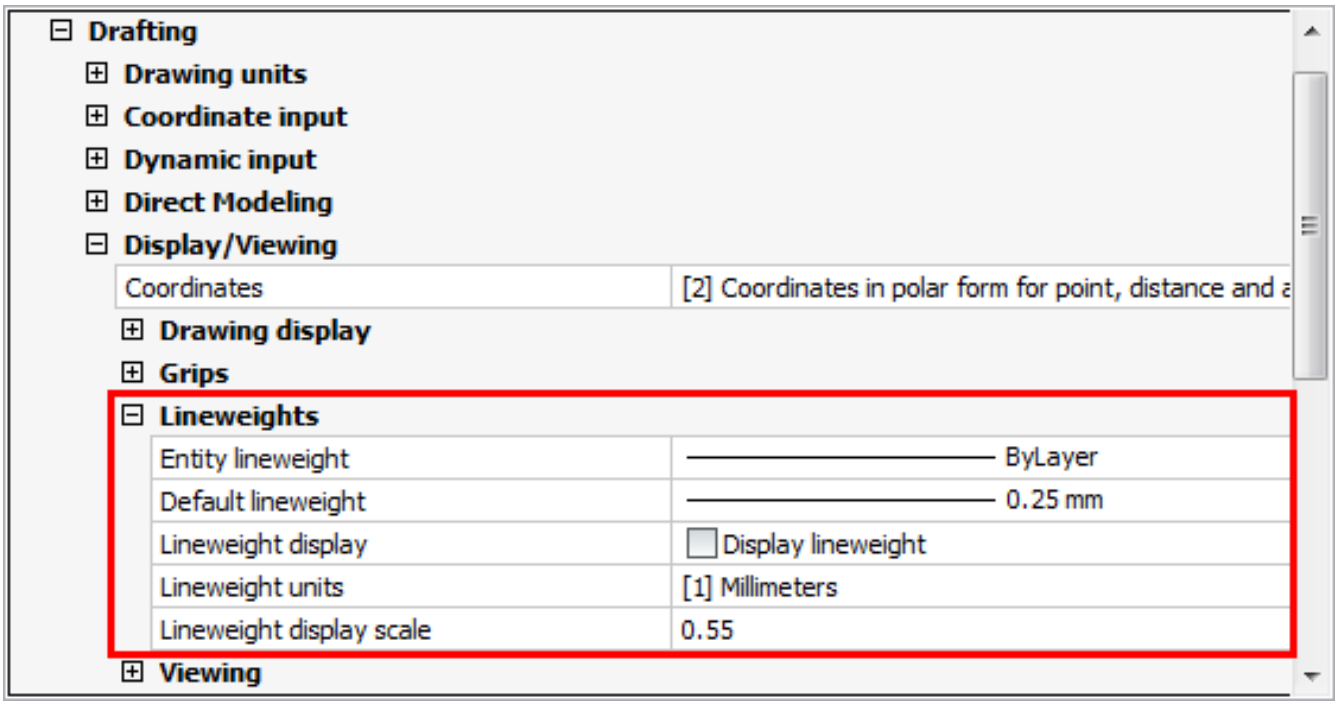
Drafting
Drawing units
Coordinate input
Dynamic input
Direct Modeling
Display/Viewing
Coordinates
[2] Coordinates in polar form for point, distance and a
Drawing display
Grips
Lineweights
Entity lineweight
ByLayer
Default lineweight
0.25 mm
Lineweight display
Display lineweight
Lineweight units
[1] Millimeters
Lineweight display scale
0.55
Viewing

1.17.8 Fill Mode

Command: FILL (6.14.6) The **Fill** command toggles the display of filled and hatched areas. Specifies whether multilines, traces, solids, hatches (including solid-fill) and wide polylines are filled in. If **FILLMODE** is OFF, all filled entities display and print as outlines. You can reduce the time it takes to display or print a drawing by turning FILLMODE off.

	Polyline	**Donut**	**Trace**	**Plane (Solid)**
Fill On	(1.596)	(1.597)	(1.598 on the next page)	(1.599 on the following page)
Fill Off	(1.600 on the next page)	(1.601 on the following page)	(1.602 on page 613)	(1.603 on page 613)

Setting Fill Mode

1. To toggle **Fill Mode** on / off do one of the following:
   - Choose **Fill** in the **Settings** Menu.
   - Type **fill** or **fillmode** in the command bar, then type **T** + Enter.
2. Regenerate (1.16.4) the viewport.

Note: If multiple viewports are open, click the Regen All (1.16.4) tool button ( ) on the **View** toolbar (**Redraw/Regen** flyout) to regenerate all open viewports simultaneously.

Figure 1.596

Figure 1.597

Figure 1.598

Figure 1.599

Figure 1.600

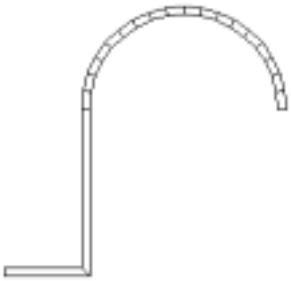

Figure 1.601

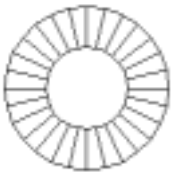

Figure 1.602

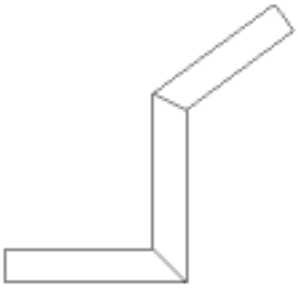

Figure 1.603

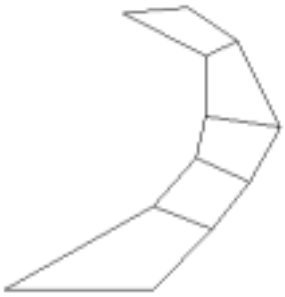

1.17.9 Transparency

The Transparency property allows to control the transparency of drawing entities. You can set the transparency for a selection of entities or for all entities on the same layer. The default transparency for new entities is controlled by the CETRANSPARENCY system variable. The default transparency for Hatches and Gradient Fills is controlled by the HPTRANSPARENCY system variable. Transparency can be used to enhance the display of your drawings, e.g. to de-emphasize less important details or entities that are used for reference only. Transparencies will only be printed if the Plot Transparencies option is checked on the Print or Page Setup dialog boxes. The options to set the Transparency are:

- **ByLayer** - apply the value of the transparency property of the layer.
- **ByBlock** - the transparency value is controlled by block.
- **Value** - values between 0 (fully opaque) and 90 are accepted. The transparency level is limited to 90 % to avoid confusion with layers that are frozen or turned off.

Tutorial: Making Entities Transparent in BricsCAD Click here (1.7.2) to watch

1.17.10 Lines

Command: LINE (6.20.30) A line consists of two points: a start point and an endpoint. Using the **Line** command you can draw a series of connected lines, but each line is considered a separate line entity.

Drawing lines

1. Do one of the following

   - Click the **Line** tool button ( ) on the **Draw** toolbar.
   - Choose **Line** in the **Draw** menu.
   - Type **line** in the command bar, then press Enter.
   - Type **L** in the command bar, then press Enter.

   You are prompted: ENTER to use last point/Follow/<Start of line>: A prompt menu displays:

   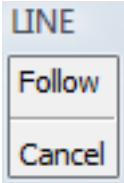

2. Specify the start point. The line displays dynamically.
3. Specify the end point. The line is drawn and the following line displays dynamically starting in the endpoint of the first line.

   - Using Ortho Mode (1.14.2) or Polar Tracking (1.14.17) you can type the length of the line in the command bar.
   - Using Snap Tracking (1.14.18) you can position the end point with respect to the start point and one or two snap points on entities in the drawing.

   The prompt menu changes: (1.604)

   Figure 1.604

4. (option) Repeat step 3 to draw a series of connected lines. When the second line is drawn, the options in the prompt menu are: (1.605) After the third line, the options in the prompt menu are: (1.606 on the next page)

   Figure 1.605

5. Right click to stop drawing lines.
6. (option) Right click to restart.

Figure 1.606

1.17.11 Rays

Command : RAY (6.26.1) A **Ray** is a line that starts at a point and extends to infinity. Because rays extend to infinity, they are not calculated as part of the drawing extents. The default method for drawing a ray is to select the start point of the ray, and then specify its direction. Rays and Infinite Lines (1.17.12) or sometimes referred to as construction lines.

Drawing rays

1. Do one of the following:

   - Click the **Ray** tool button ( ) on the **Lines** flyout of the **Draw** toolbar.
   - Choose **Ray** in the **Draw** menu.
   - Type **ray** in the command bar, then press Enter.

   You are prompted: Infinite ray: Bisect/Horizontal/Vertical/Angle/Parallel/<Start of Ray>: A prompt menu opens: (1.607)

   Figure 1.607

2. Specify the start point of the ray. The ray displays dynamically.

3. Specify the direction of the ray. The next ray displays dynamically.

4. (option) Keep specifying directions to draw a series of rays, starting from the same point.

5. Right click to stop drawing rays.

1.17.12 Infinite Lines

Command : XLINE (6.34.5) The **Xline** command creates infinite lines. An **Infinite Line** is a line through a given point, oriented at a specified angle and extending to infinity in both directions. Because infinite lines extend to infinity, they are not calculated as part of the drawing extents. The default method for drawing an infinite line is to select a point and then specify its direction. Rays (1.17.11) and Infinite Lines or sometimes referred to as construction lines.

Drawing infinite lines

1. Do one of the following:

   - Click the **Infinite Line** tool button ( ) on the **Lines** flyout of the Draw toolbar.
   - Choose **Infinite Line** in the Draw menu.
   - Type **xline** in the command bar, then press Enter.

   You are prompted: Xline: Bisect/Horizontal/Vertical/Angle/Parallel/<Point along line>: A prompt box displays: (1.608)

   Figure 1.608

2. Specify the start point of the infinite line. The infinite line is created. A new infinite line through the same start point displays dynamically.

3. (option) Specify the direction of the infinite line. The infinite line is created. A new infinite line through the same start point displays dynamically.

4. (option) Repeat step 3 to draw a series of infinite lines, through the same start point.

5. Right click to stop drawing infinite lines.

6. (option) Right click to restart.

1.17.13 Polylines

Commands: PLINE (6.24.28), BOUNDARY (6.6.15) and -BOUNDARY (6.6.16) A **polyline** is an open or closed sequence of connected line and/or arc segments, which are treated as a single entity. Each segment of a polyline can have a width that is either constant or tapers over the length of the segment. The **Pline** command interactively creates open and closed polylines entering points. The **Boundary** and **- Boundary** commands create closed polylines from an enclosed area, defined by other entities. The **THICKNESS** system variable specifies the height of a polyline. If **THICKNESS** = 0 (zero) there is no visual difference between polylines and a series of lines and/or arcs. (1.609) **THICKNESS** = 0 (left), **THICKNESS** = 50 (middle), **ELEVATION** = 50 (right) When a polyline is edited,

Figure 1.609

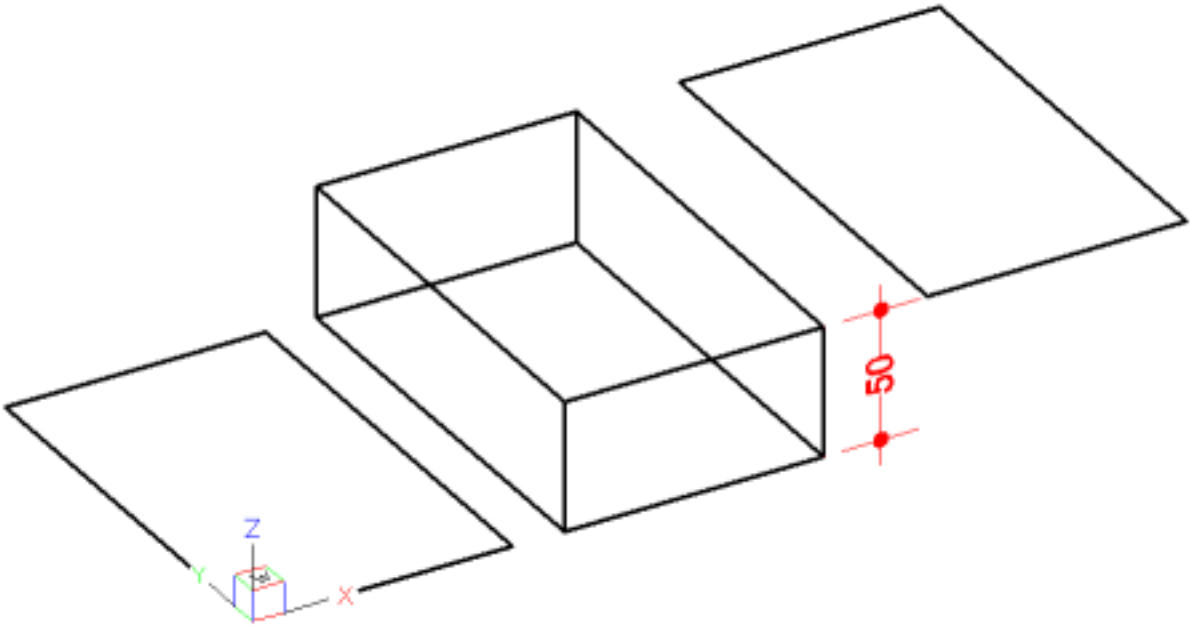

you can modify the entire polyline or change individual segments and you can add or remove vertices. (1.616 on page 630) (1.617 on page 630) zero width polyline constant width polyline (1.618 on page 631) tapered width polyline **Note:** When Fill Mode (1.10.11) is turned OFF, all filled entities, such as wide polylines and planes, display and print as outlines. Depending on the value of the GRIPS (1.10.11) system variable have grips on their endpoints and vertices and/or at the midpoint of each segment. The value of GRIPS can be 0, 1 or 2.

Value	Grips display
0	No grips
1	Endpoint grips only
2	Endpoint and midpoints grips

Drawing polylines

1. Do one of the following:

- Click the **Polyline** tool button ( ) on the Draw toolbar.

- Choose **Polyline** in the Draw menu.
- Type **pline** in the command bar, then press Enter.
- Type **PL** in the command bar, then press Enter.

You are prompted: ENTER to use last point/Follow/<Start of polyline>: A prompt menu displays:

2. Specify the start point of the polyline. The prompt menu changes: (1.610)

Figure 1.610

3. Specify the second point of the polyline. The prompt menu changes: (1.611)

Figure 1.611

4. (option) Repeat step 3 to add more straight segments.

5. (option) Do one of the following to start drawing arc segments:

   - Type **A** , then press Enter.
   - Choose **Draw arcs** in the prompt menu.

   The prompt menu changes: (1.612 on the following page) An arc segment displays dynamically. The arc is tangent to the previous line segment.

6. Specify the endpoint of the arc.

7. (option) Repeat step 6 to add more arc segments.

8. (option) Do one of the following to start drawing line segments:

Figure 1.612

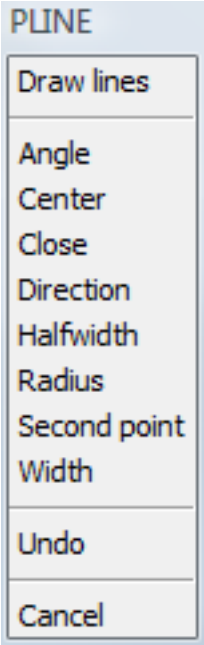

- Type **L** , then press Enter.
- Choose **Draw lines** in the prompt menu.

9. Specify the endpoint of the line segment.

10. Right click or choose **Done** in the prompt menu to stop.

11. (option) Right click to restart.

Creating boundary polylines

1. Do one of the following:

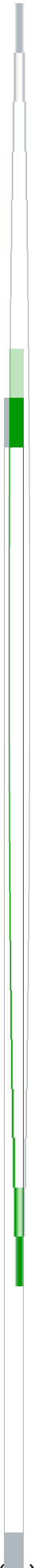

- Click the **Boundary Polyline** tool button ( ) on the Draw toolbar.

- Choose **Boundary Polyline** in the Draw menu.
- Type **boundary** in the command bar, then press Enter.

The Boundary dialog box opens. (1.613)

Figure 1.613

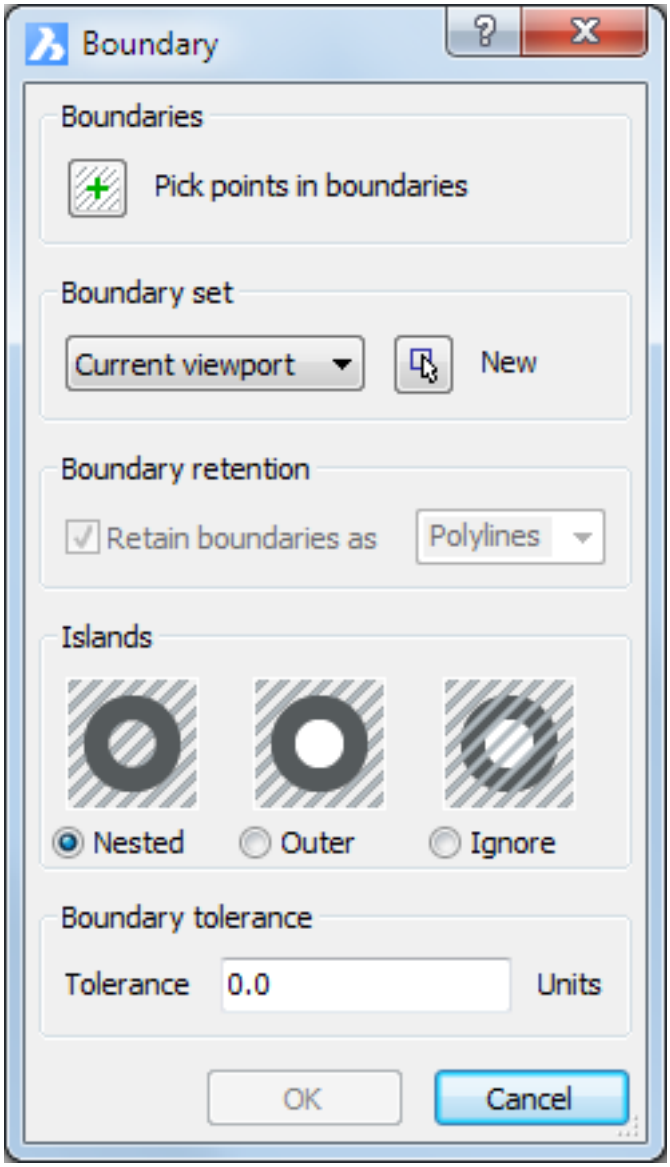

2. (option) Click the **Select** button ( ) The Boundary dialog closes. Select the boundary entities in the drawing, then Press Enter. The Boundary dialog opens.

3. Click the **Pick points in boundaries** button on the Boundary dialog box. The dialog box closes.
4. Click in the area where you want to create the boundary polyline: point 1 in the image below. (1.614)

Figure 1.614

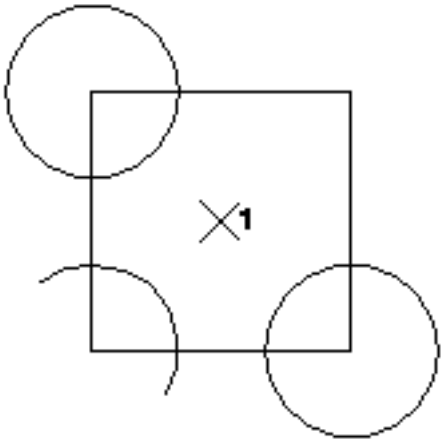

5. The boundary polyline displays in dashed lines.
6. (option) Keep picking points to create more boundary polylines.
7. Right click to accept the polyline(s). The Boundary dialog box opens again.
8. Click the **OK** button on the Boundary dialog box. The polyline(s) is (are) created. (1.615)

Figure 1.615

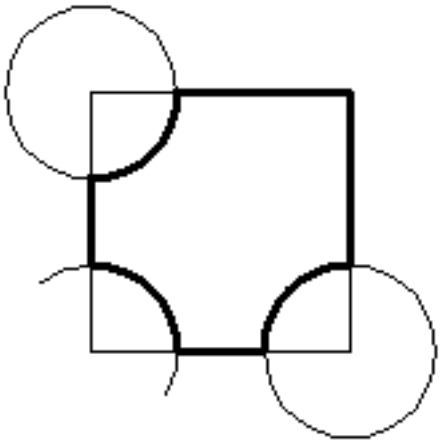

NOTES

- If you select the boundary entities before launching the **Boundary Polyline** tool, you can make the selection set active by pressing the

Figure 1.616

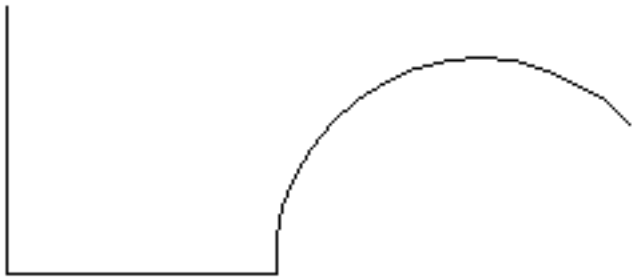

Figure 1.617

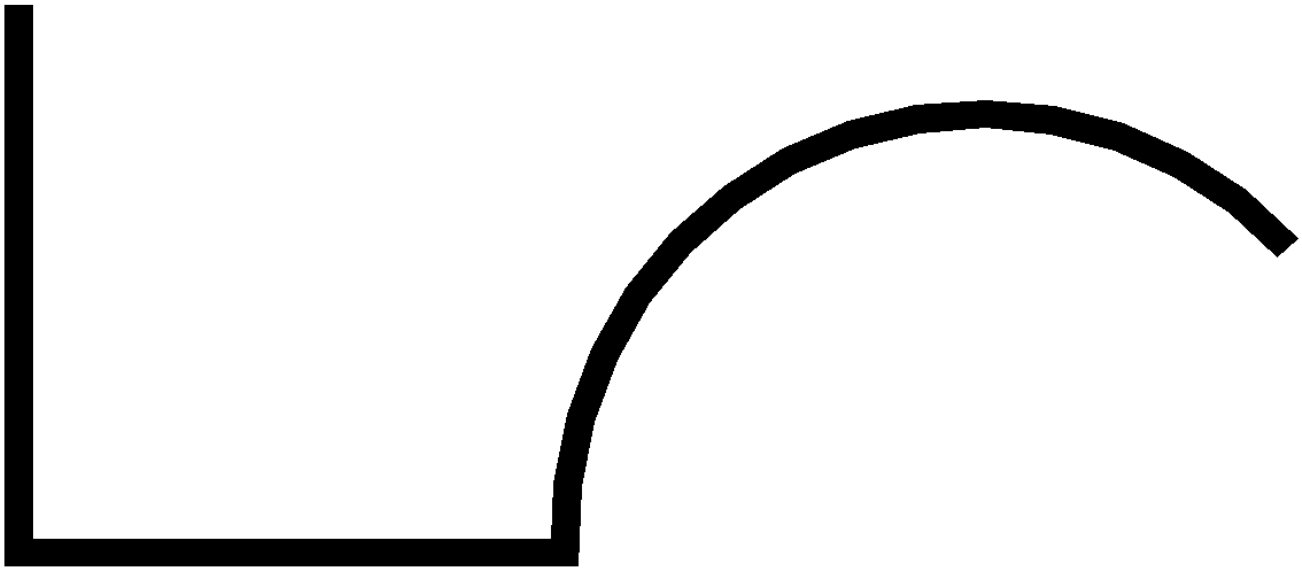

Figure 1.618



1.17.14 Splines

Command: SPLINE (6.27.43) A spline is an open or closed smooth curve defined by a set of points. You can use splines to draw curved shapes, which cannot be drawn as a polyline.

Drawing splines

1. Do one of the following

   - Click the **Spline** tool button ( ) on the Draw toolbar.
   - Choose **Spline** in the Draw menu.
   - Type **spline** in the command bar, then press Enter.

   You are prompted: First point of spline:

2. Specify the first point of the spline.

3. Define the second point of the spline. You are prompted: Close/Fit Tolerance/<next point>: A prompt menu displays. 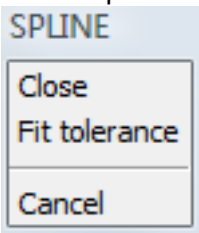

4. (option) Repeat step 3 to define more points.

5. Right click to stop adding more points. You are prompted: Select starting tangent point: A line that is tangent to the spline displays dynamically from the start point of the spline. (1.619)

Figure 1.619

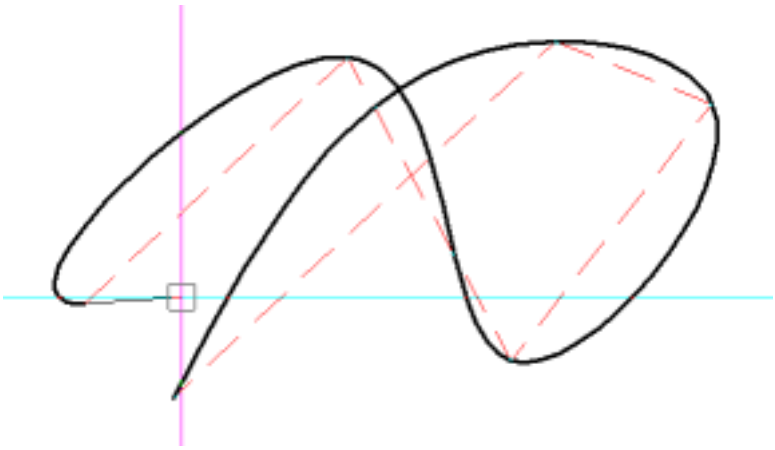

6. Click to define the curve of the spline. You are prompted: Select ending tangent point: A line that is tangent to the spline displays dynamically from the start end of the spline. (1.620 on the next page)

7. Click to conclude the spline command. (1.621 on the facing page)

8. (option) Right click to restart.

Figure 1.620

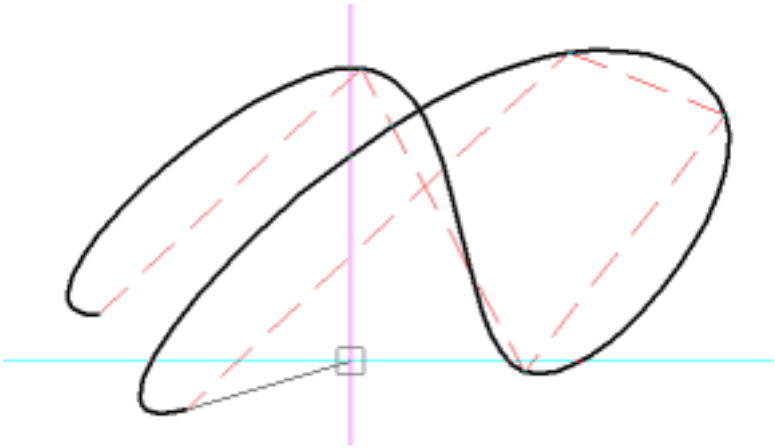

Figure 1.621

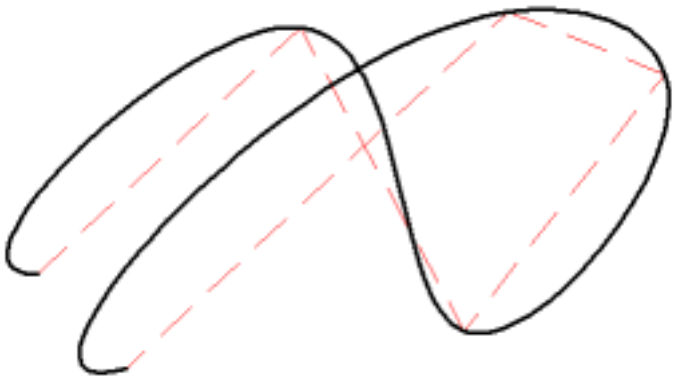

NOTES

- The red dashed lines in the above images represent the polyline through the control points of the spline.
- The **SPLFRAME** (Spline Frame) settings variable defines whether the control polygon displays for splines and spline-fit polylines.

1.17.15 Freehand sketches

Command: SKETCH (6.27.35) A freehand sketch consists of a series of straight line segments, created either as individual line entities or as a polyline. Before you begin creating a freehand sketch, you must set the length, or increment, of each segment. The smaller the segments, the more accurate your sketch, but small segments increase the file size. After you specify the length of the sketch segments, the crosshairs change to a pencil tool (). A freehand sketch line is not added to the drawing until you "write" the sketch into your drawing.

Setting the Sketch Poly (SKPOLY) system variable

Whether a chain of individual lines or a polyline is created by the **Sketch** tool is controlled through the **Sketch Poly** (SKPOLY) system variable. When the setting is **ON** the **Sketch** tool creates polylines Do one of the following:

- In the command bar type **skpoly** , then press Enter.
- In the Settings (1.10.11) dialog, go to **Drawing > Drafting > Entity Creation > Freehand Sketches**.

(1.622)

Figure 1.622

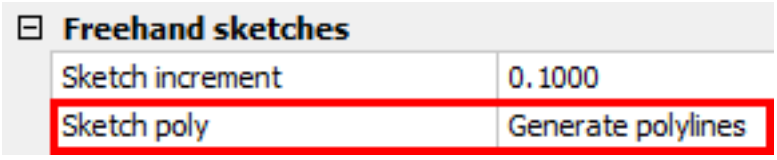

Creating a freehand sketch

1. Do one of the following:

   - Click the **Sketch** tool button () on the Draw toolbar.
   - Choose **Sketch** in the Draw menu.
   - Type **sketch** in the command bar, then press Enter.

   You are prompted: Length of segments <current length>:

2. Do one of the following to define the length of the segments:

   - Press Enter to accept the current length.
   - Type a new value in the command bar.
   - Click two points to define the length graphically.

   The length of the segments is saved to the **Sketch Increment** (SKETCHINC) system variable.

3. Click to start sketching (pen down). The crosshairs are replaced by the **Pencil** tool () You are prompted: Press ENTER or click to toggle Pen/Quit without save/Record (save)/Erase/Connect/Straight/eXit with save:: A prompt menu displays: (1.623)

Figure 1.623

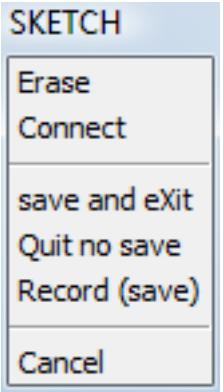

4. Move the cursor to sketch. The sketched line displays in light green.
5. (option) Click to stop sketching (pen up), then click again (pen down) to resume.
6. (option) Choose **Erase** on in the prompt menu or type **E** + Enter in the to start erasing sketch lines. The cursor changes to the **Erase** tool ( ).
   - Move the cursor to the end of a sketch line to start erasing.
   - Click to stop erasing and resume sketching.
7. (option) Choose **Record (save)** in the prompt menu or type **R** + Enter to save the sketch lines, and keep sketching.
8. (option) Choose **save and eXit** in the prompt menu or type **X** + Enter to save the sketch lines and exit the sketch command.
9. (option) Choose **Quit no save** in the prompt menu or type **Q** + Enter to exit the sketch command without saving.

1.17.16 Circles

Command: CIRCLE (6.9.21), AI_CIRCTAN (6.5.1) The default method for drawing a circle is to specify a center point and radius. Other methods to draw circles can be found in the **Circle** submenu of the Draw menu and in the **Circles** toolbar (1.8.3). The **Ai_CircTan** command draws circles tangent to three entities.

General procedure to draw a circle

1. Do one of the following.

   - Click the **Circle** tool button ( ) on the Draw toolbar.
   - Type **circle** in the command bar, then press Enter.
   - Type **C** in the command bar, then press Enter.

   You are prompted: 2Point/3Point/RadTanTan/Arc/Multiple/<Center of circle>: A prompt menu displays: (1.624)

Figure 1.624

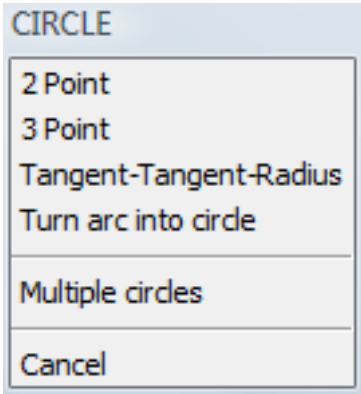

2. Specify the center point of the circle. You are prompted: Diameter/<Radius> <current radius>: The prompt menu changes: 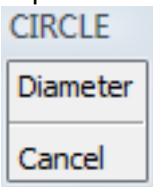

3. Do one of the following:
   - Press Enter to accept the current radius.
   - Type a new radius and press Enter.
   - Click to define the radius graphically.

Drawing a circle tangent to three entities

1. Type **ai_circtan** in the command bar. You are prompted: Enter Tangent spec:
2. Click a linear entity. Lines, arcs, circles, polyline segments, xlines and rays are accepted. You are prompted: Enter second Tangent spec:
3. Click the second linear entity. You are prompted: Enter third Tangent spec:
4. Click the third linear entity. A circle tangent to the three selected entities is created.

Editing a circle

1. Select the circle. The properties of the circle display in the Properties bar (1.8.4). (1.625 on the facing page)

2. Type a new value in the **Center** , **Radius** , **Diameter** , **Circumference** or **Area** field, then press Enter.

3. Press the Esc key to stop editing the circle.

Figure 1.625

Geometry	
Center	85.0057, 163.4489, 0
X	85.0057
Y	163.4489
Z	0
Radius	59.6358
Diameter	119.2716
Circumference	374.7029
Area	11172.8589
Normal	0, 0, 1
X	0
Y	0
Z	1

1.17.17 Arcs

Command: ARC (6.4.18) The default method for drawing circular arcs is to specify three points: the start point, a second point and the endpoint. Other methods to draw arcs can be found in the Arc submenu of the Draw menu and in the Arcs toolbar (1.8.3).

General procedure to draw an arc

1. Do one of the following.

   - Click the **Arc** tool button ( ) on the Draw toolbar.
   - Type **arc** in the command bar, then press Enter.
   - Type **A** in the command bar, then press Enter.

   You are prompted: Enter to use last point/Center/Follow/<Start of arc>: A prompt menu displays:

   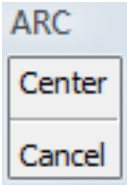

2. Specify the start point of the arc. You are prompted: Angle/Center/Direction/End/Radius/<Second point>: The prompt menu changes: (1.626)

   Figure 1.626

   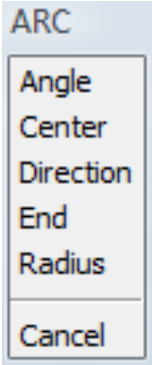

3. Specify the second point of the arc. You are prompted: End point:

4. Specify the end point of the arc.

Editing an arc

1. Select the arc. The properties of the arc display in the Properties bar (1.8.4). (1.627 on the facing page)

2. Type a new value in the **Center** , **Radius** , **Start angle** or **End angle** , then press Enter.

3. Press the Esc key to stop editing the arc.

Figure 1.627

Geometry	
Start point	38.5381, 191.1854, 0
X	38.5381
Y	191.1854
Z	0
Center	3.7399, 153.1902, 0
X	3.7399
Y	153.1902
Z	0
End point	-47.553, 158.0457, 0
X	-47.553
Y	158.0457
Z	0
Radius	51.5223
Start angle	48
End angle	175
Total angle	127
Arc length	114.2725
Area	1884.8676
Normal	0, 0, 1
X	0
Y	0
Z	1

1.17.18 Ellipses

Command: ELLIPSE (6.13.5) The default method for drawing an ellipse is to specify the endpoints of one axis of the ellipse and then specify a distance representing half the length of the second axis. The endpoints of the first axis determine the orientation of the ellipse. The longer axis of the ellipse is called the major axis, and the shorter one is the minor axis. The order in which you define the axes does not matter. The program determines the major and minor axes based on their relative lengths. Half the major axis is called the major radius, half the minor axis is the minor radius. The ratio (minor radius divided by the major radius) defines the eccentricity of the ellipse. A circle is an ellipse with an eccentricity of 1. Other methods to draw ellipses can be found in the **Ellipse** submenu of the Draw menu and in the Ellipses toolbar. The **Polyline Ellipse** (PELLIPSE) settings variable: controls whether real ellipses or a polyline representation is created. If the variable is ON, the **Ellipse** tool creates a closed polyline, if the variable is OFF real ellipses are created. The difference between a real ellipse and a polyline representation of an ellipse is visible when you select the ellipse. A real ellipse has five handles: center point and the endpoints of the axes. A polyline representation of an ellipse is a closed polyline composed of arc segments. (1.628) real ellipse (left) and the polyline representation of an ellipse (right) **Note:** Since ellipses cannot be used

Figure 1.628

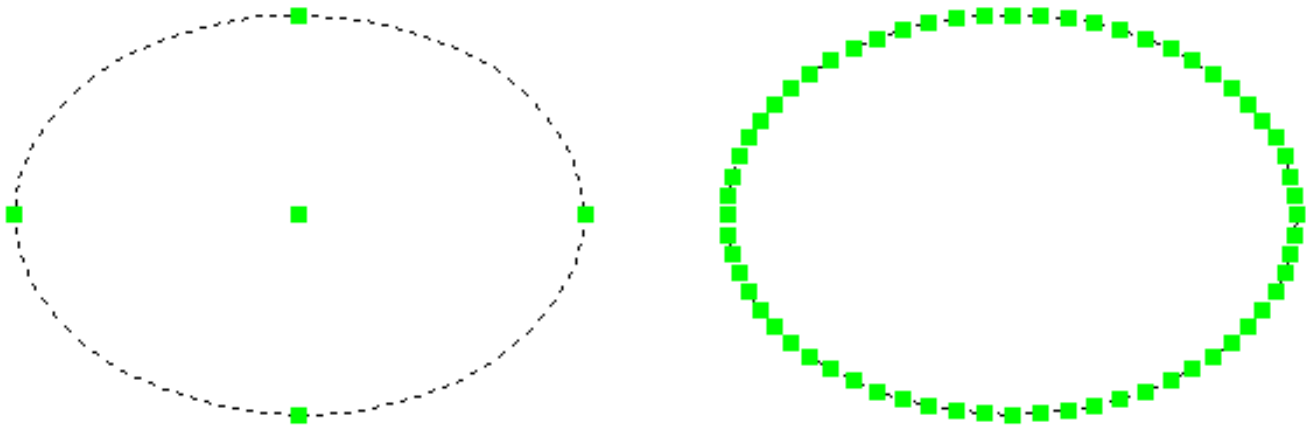

as a clip boundary for **external references** or to create clipped paperspace viewports (1.16.14), you must use a polyline representation to do these jobs.

Setting the Polyline Ellipse (PELLIPSE) system variable

Do one of the following:

- In the command bar type **pellipse**, then press Enter.
- In the Settings (1.10.11) dialog, go to **Drawing > Drafting > Entity Creation > Other entities** .

(1.629)

Figure 1.629

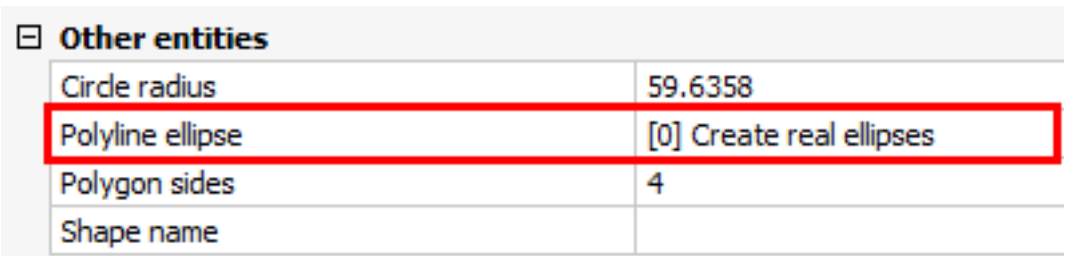

Other entities	
Circle radius	59.6358
Polyline ellipse	[0] Create real ellipses
Polygon sides	4
Shape name	

General procedure to draw an ellipse

1. Do one of the following.
    - Click the **Ellipse** tool button ( ) on the Draw toolbar.
    - Type **ellipse** in the command bar, then press Enter.

- Type **EL** in the command bar, then press Enter.

You are prompted: Arc/Center/<First end of ellipse axis>: A prompt menu displays:

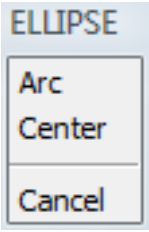

2. Specify the the first end of the ellipse axis. You are prompted: Second end of axis:
3. Specify the second end of the ellipse axis. You are prompted: Rotations/<Other axis>: A prompt menu displays: ===ERROR WITH DOWNLOADED IMAGE===
4. Specify the length of half the other axis of the ellipse.

Note: If the **Polyline Ellipse** variable is off, the **Arc** option is not available.

Editing an ellipse

1. Select the ellipse. The properties of the ellipse display in the Properties bar (1.8.4). (1.630 on the next page)
2. Type a new value in the **Center**, **Major radius**, **Minor radius**, **Radius ratio**, **Start angle** or **End angle** field, then press Enter.
3. Press the Esc key to stop editing the ellipse.

Figure 1.630

Geometry	
Start point	-55.838, 242.3358, 0
X	-55.838
Y	242.3358
Z	0
Center	-17.4752, 242.3358, 0
X	-17.4752
Y	242.3358
Z	0
End point	-55.838, 242.3358, 0
X	-55.838
Y	242.3358
Z	0
Major radius	38.3628
Minor radius	22.6197
Radius ratio	0.5896
Start angle	0
End angle	0
Major axis vector	-38.3628, 0, 0
X	-38.3628
Y	0
Z	0
Minor axis vector	0, -22.6197, 0
X	0
Y	-22.6197
Z	0
Area	2726.1383

1.17.19 Elliptical Arcs

Command: ELLIPSE (6.13.5) + A An elliptical arc is a portion of an ellipse. The default method for drawing an elliptical arc is to specify the endpoints of one axis of the ellipse, and then specify a distance representing half the length of the second axis. Then you specify the start and end angles for the arc, measured from the center of the ellipse in relation to its major axis. Other methods to draw elliptical arcs can be found in the Ellipse submenu of the Draw menu and in the Elliptical Arcs toolbar.

General procedure to draw an elliptical arc

1. Do one of the following:

   - Click the **Elliptical Arc** tool button ( ) on the Draw toolbar.
   - Launch the Ellipse (1.17.18) command using the **Arc** option.

   You are prompted: Center/<First end of ellipse axis>: A prompt menu displays: 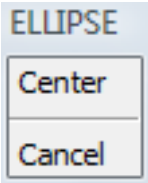

2. Specify the first end or the ellipse axis. You are prompted: Second end of axis:

3. Specify the second end of the ellipse axis. You are prompted: Rotation/<Other axis> A prompt menu displays: 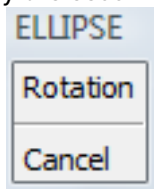

4. Specify the length of half the other axis of the ellipse. You are prompted: Parameter/<Start angle of arc>: The prompt menu changes: 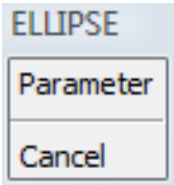

5. Specify the start angle of the elliptical arc. The elliptical arc is drawn dynamically when you move the crosshairs. You are prompted: Parameter/Included/<End angle>: The prompt menu changes: (1.632 on page 645)

6. Specify the end angle of the elliptical arc.

Figure 1.631

Geometry	
Start point	-10.743, 100.3847, 0
X	-10.743
Y	100.3847
Z	0
Center	-25.58, 70.3336, 0
X	-25.58
Y	70.3336
Z	0
End point	17.1995, 57.1941, 0
X	17.1995
Y	57.1941
Z	0
Major radius	54.7481
Minor radius	29.1773
Radius ratio	0.5329
Start angle	234
End angle	154
Major axis vector	-54.0321, -8.8252, 0
X	-54.0321
Y	-8.8252
Z	0
Minor axis vector	4.7033, -28.7958, 0
X	4.7033
Y	-28.7958
Z	0
Area	4196.6226

Editing an elliptical arc

1. Select the elliptical arc. The properties of the elliptical arc display in the Properties bar (1.8.4). (1.632 on the next page)
2. Type a new value in the **Center**, **Major radius**, **Minor radius**, **Radius ratio**, **Start angle** or **End angle** field, then press Enter.
3. Press the Esc key to stop editing the elliptical arc.

Figure 1.632

Geometry	
Start point	-10.743, 100.3847, 0
X	-10.743
Y	100.3847
Z	0
Center	-25.58, 70.3336, 0
X	-25.58
Y	70.3336
Z	0
End point	17.1995, 57.1941, 0
X	17.1995
Y	57.1941
Z	0
Major radius	54.7481
Minor radius	29.1773
Radius ratio	0.5329
Start angle	234
End angle	154
Major axis vector	-54.0321, -8.8252, 0
X	-54.0321
Y	-8.8252
Z	0
Minor axis vector	4.7033, -28.7958, 0
X	4.7033
Y	-28.7958
Z	0
Area	4196.6226

1.17.20 Rectangles

Command: RECTANG (6.26.6) A rectangle is created as a closed, four sided polyline (1.17.13). A rectangle is drawn by specifying two opposite corners. The **Dimensions** option allows to specify the width and height of the rectangle. Unless the **Rotated** option is chosen, the sides of a rectangle are always parallel to the x-axis and y-axis of the current coordinate system (1.14.19). **Note:** When Fill Mode (1.17.8) is turned off, all filled entities, such as wide polylines (1.17.13) and solids (1.17.24), display and print as outlines.

Drawing rectangles

General Procedure

1. Do one of the following

   - Click the **Rectangle** tool button ( ) on the Draw toolbar.
   - Choose **Rectangle** in the Draw menu.
   - Type **rectang** in the command bar, then press Enter.
   - Type **rec** in the command bar, then press Enter.

   You are prompted: Chamfer/Elevation/Fillet/Rotated/Square/Thickness/Width/Area/Dimensions<select first corner of rectangle>: A prompt menu opens: (1.633)

   Figure 1.633

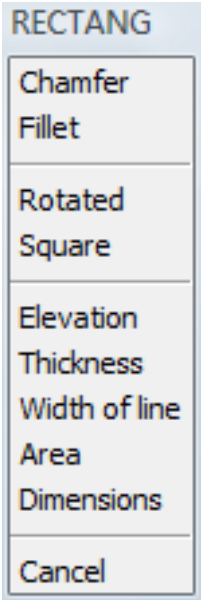

2. Specify the first corner of the rectangle. The rectangle displays dynamically when you move the cursor.

3. Specify the opposite corner of the rectangle. The rectangle is created.

4. (option) Right click to draw more rectangles.

NOTE	Because a rectangle is created as a closed polyline, rectangles have a direction. The direction of a closed polyline is positive if it is drawn counter-clockwise and negative if it is drawn in a clockwise direction. Rectangles have a counter-clockwise direction if both the X- and Y-coordinate of the second point are higher or lower than the coordinates of the first point (= movement of the cursor is positive or negative along both X- and Y-axis). Rectangles have a clock-wise direction if the X- or Y-coordinate is higher or lower than the X- or Y-coordinate of the first point (= movement of the cursor is positive along the X-axis and negative along the Y-axis or vice versa). The **Reverse Direction** option of the **Edit Polyline** tool changes the direction of a polyline.

Using Dynamic Dimensions

Using Dynamic Dimensions (1.14.9) the width and length of the rectangle can be controlled dynamically.

1. Launch the **Rectang** command. You are prompted: Chamfer/Elevation/Fillet/Rotated/Square/Thickness/Width/Area/D first corner of rectangle>:
2. Specify the first corner of the rectangle. The rectangle displays dynamically when you move the cursor. The width and height display in the dynamic dimension fields.
3. Type a value in the **Height** field.
4. Press the TAB key. The **Height** field is locked and turns red.
5. Type a value the **Width** field. (1.634)

Figure 1.634

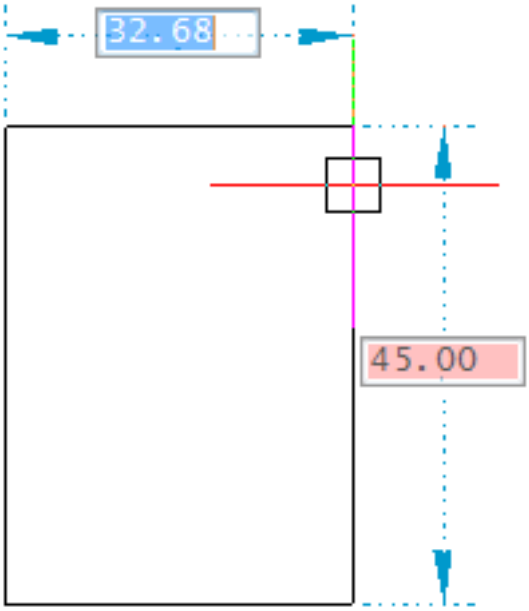

6. Do one of the following:
   - Press Enter to create the rectangle.
   - Press the TAB key until the desired field is active, then type a different value.
7. Press Enter to create the rectangle.

1.17.21 Polygons

Command: POLYGON (6.24.46) Polygons are closed polylines (1.17.13) comprised of a minimum of three and a maximum of 1,024 equal-length sides. In BricsCAD you can draw polygons using the following methods:

- **Centre - Vertex** ( ): first define the center point, then the vertex (= radius of the circumscribed circle method).
- **Center - Side** ( ): first define the center point, then the midpoint of a side (= radius of the inscribed circle method).
- **Edge** ( ): define the length of the side of the polygon.

Drawing polygons

1. Do one of the following:
   - Click the **Polygon, Center - Vertex** tool button ( ) on the **Polygons** flyout of Draw toolbar.
   - Choose **Polygon** in the Draw menu.
   - Type **polygon** in the command bar, then press Enter.

   You are prompted: Polygon: Multiple/Width of line/<Number of sides> <4>: A prompt menu opens:

   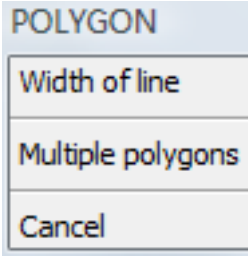

2. Specify the number of sides, then press Enter. **You are prompted:** Specify by: Edge/<Center of polygon>: The prompt menu changes:

   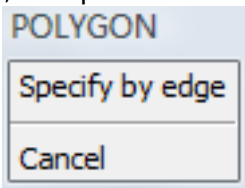

3. Specify the center of the polygon. **You are prompted:** Specify by: Side/<Select vertex point>: the prompt menu changes:

   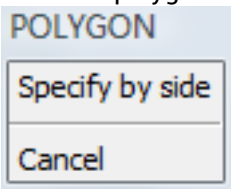

4. Specify a vertex point of the polygon. The polygon is created.

Note: When Fill Mode (1.17.8) is turned off, all filled entities, such as wide polylines and planes, display and print as outlines.

1.17.22 Traces

Command: TRACE (6.29.31) Traces are 4-sided filled entities, created with two parallel sides. When you create a series of traces, they are L-connected to each other.

Drawing traces

1. Do one of the following:

   - Click the **Trace** tool button ( ) on the **Polygons** flyout of the Draw toolbar.
   - Choose **Trace** in the Draw menu.
   - Type **trace** in the command bar, then press Enter.

   You are prompted: Width of trace <current width>:

2. Do one of the following:

   - Right click to accept the current width.
   - Type a new current width in the command bar.
   - Define a new current width graphically by clicking two points.

   You are prompted: Start of trace:

3. Specify the start point of the trace. **You are prompted:** Next point:

4. Specify the end point of the first trace. A line indicates the direction of the first trace. The direction of the second trace displays dynamically.

5. Do one of the following:
   - Right click to create the trace.
   - Specify the endpoint of the next trace.

6. (option) Repeat step 5 to keep adding traces.

Note: When Fill Mode (1.17.8) is turned off, all filled entities, such as traces, display and print as outlines.

1.17.23 Donuts

Command: DONUT (6.10.36) Donuts are solid, filled circles or rings created as closed, 2-segment, wide polylines. The default method to draw donuts is to specify its inside and outside diameters, and then specify its center. If the inside diameter is zero, a filled circle is created.

Drawing donuts

1. Do one of the following:

   - Click the **Donut** tool button ( ) Draw toolbar.
   - Choose **Donut** in the Draw menu.
   - Type **donut** in the command bar, then press Enter.

   You are prompted: 2Point/3Point/RadTanTan/<Inside diameter of donut> <current inside diameter>: A prompt menu opens: (1.635)

   Figure 1.635

   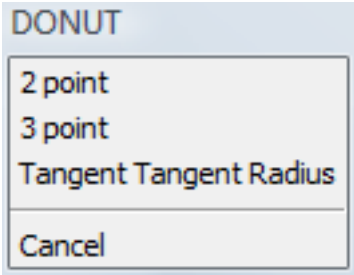

2. Do one of the following:

   - Right click to accept the current inside diameter.
   - Type a new inside diameter in the command bar.
   - Define a new inside diameter graphically by clicking two points.

   You are prompted: Outside diameter of donut <current outside diameter>:

3. Do one of the following:

   - Right click to accept the current outside diameter.
   - Type a new outside diameter in the command bar.
   - Define a new outside diameter graphically by clicking two points.

   You are prompted: Center of donut:

4. Specify the center of the donut. The donut is created.

5. (option) Specify the center point of another donut.

6. Right click to conclude the **donut** command. (1.636 on the next page)

NOTES

- When Fill Mode (1.17.8) is turned off, all filled entities, such as wide polylines and planes, display and print as outlines.
- Set the inside diameter to 0 (zero) to create filled circles.

Figure 1.636

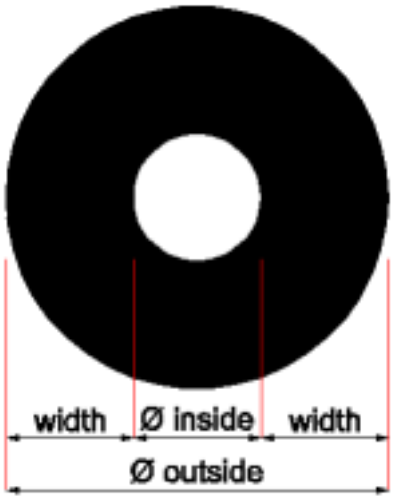

1.17.24 Solids

Command: SOLID (6.27.38) 2D Solids are rectangular, square, triangular or quadrilateral areas filled with a solid color. (1.637) Left to right: quadrilateral, rectangular, square and triangular solids

Figure 1.637

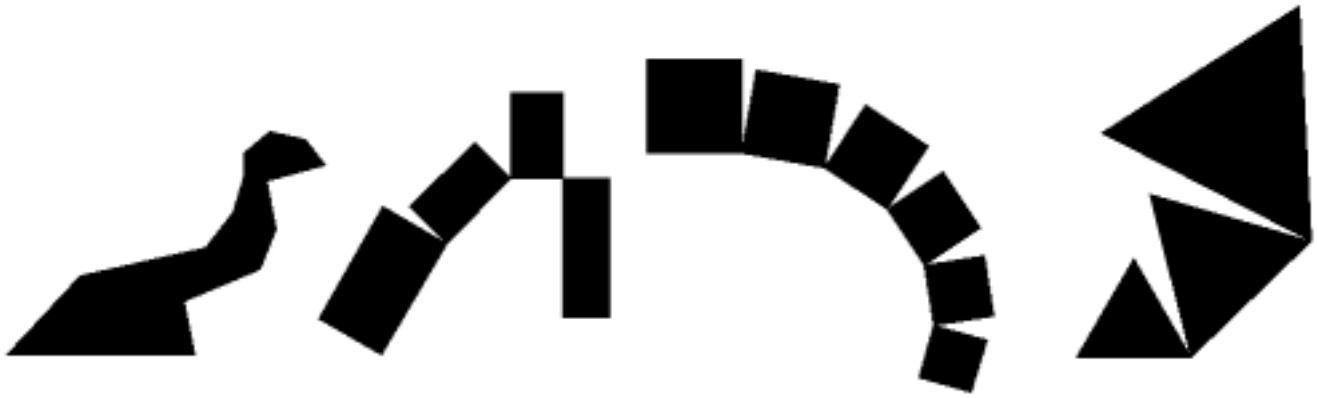

Drawing solids

1. Do one of the following:

   - Click the **Solid** tool button ( ) on the **Polygons** flyout of **Draw** toolbar.
   - Choose **Solid** in the **Draw** menu.
   - Type **solid** in the command bar, then press Enter.

   You are prompted: Rectangle/Square/Triangle/<First point of solid>: A prompt menu displays: (1.638)

Figure 1.638

2. Specify the first point of the solid.
3. Specify the second point of the solid.
4. Specify the third and fourth point of the solid. The solid is created.
5. (option) Repeat step 4 to add more solids. A series of connected solids is created.
6. Right click to conclude.

Note: When Fill Mode (1.17.8) is turned off, all filled entities, such as wide polylines and solids, display and print as outlines.

1.17.25 Revision Clouds

Command: REVCLOUD (6.26.30) A **Revision Cloud** is an open or closed polyline (1.17.13) composed of arcs. Revisions clouds are used to for reviewing or redlining purposes to indicate the parts of the drawing that need to be adjusted or annotated. Before you start drawing revision clouds, first define the **Arc length** and **Style** .

Drawing revision clouds

1. Do one of the following:

   - Click the **Revision Cloud** tool button ( ) on the Draw toolbar.
   - Choose **Revision Cloud** in the Draw menu.
   - Type **revision cloud** in the command bar, then press Enter.

   You are prompted: Specify start point or [Arc length/Object/Style] <Object>: A prompt menu opens: (1.639)

   Figure 1.639

   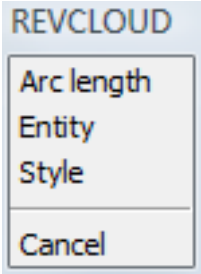

2. (option) To define the **Arc length** , do one of the following:

   - Choose **Arc length** in the prompt menu.
   - Type **A** in the command bar, then press Enter.

   You are prompted: Specify minimum length of arc <current minimum length>: Do one of the following:

   - Press Enter or right click to accept the current minimum length.
   - Type a new value in the command bar, then press Enter.
   - Define a new minimum length graphically by specifying two points.

   You are prompted: Specify maximum length of arc <current maximum length>: Do one of the following:

   - Press Enter or right click to maximum length equal to the minimum length.
   - Type a new value in the command bar, then press Enter.
   - Define a new maximum length graphically by specifying two points.

3. (option) To define the revision cloud **Style** , do one of the following:

   - Choose **Style** in the prompt menu.
   - Type **S** in the command bar, then press Enter.

   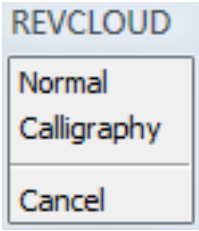

   You are prompted: Select arc style [Normal/Calligraphy] <current style>: A prompt menu opens: Do one of the following:

   - Press Enter or right click to accept the current style
   - Select a new style in the prompt menu.
   - Type **N** or **C** in the command bar, then press Enter.

4. (option) To convert an existing polyline, arc or circle to a revision cloud, do one of the following:

   - Press Enter, then select the entity you want to convert.

- Choose Object in the prompt box, then select the entity you want to convert.

5. (option) To draw the revision cloud, click where you want to start and move the cursor. Each time the cursor movement exceeds the minimum length, an arc is added. To stop do one of the following:

   - Move the cursor over the start point to close the revision cloud.
   - Right click.

   You are prompted: Reverse direction [Yes/No] <No>: A prompt menu opens:

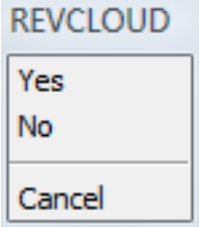

6. To create the revision cloud, do one of the following:

   - To accept the revision cloud, right click.
   - To reverse the direction, type **Y** or choose **Yes** in the prompt menu.
   - To leave the command without creating the revision cloud, choose **Cancel** in the prompt menu or press the Esc key.

(1.640) Revision Clouds: 1. Normal 2. Calligraphy 3. Reversed calligraphy (based on a rectangle)

Figure 1.640

1.17.26 Points

Command: POINT (6.24.32) Since points are dimensionless, a single pixel should be the (nearly) correct representation on the screen. But this is hardly visible, especially in a complex drawing. Therefore you can choose between a number of possible display styles. The point display style is chosen by means of the **Point Display Mode** (PDMODE) system variable. The size of the point representation style is controlled through the **Point Display Size** (PDSIZE) system variable.

Defining the point display settings

1. Open the Settings (1.10.11) dialog.
2. In the **Drawing** settings category, expand the **Entity Creation** sub-category.
3. Expand the **Points** settings group, then expand the **Point display mode** setting. (1.641) (1.642 on the next

Figure 1.641

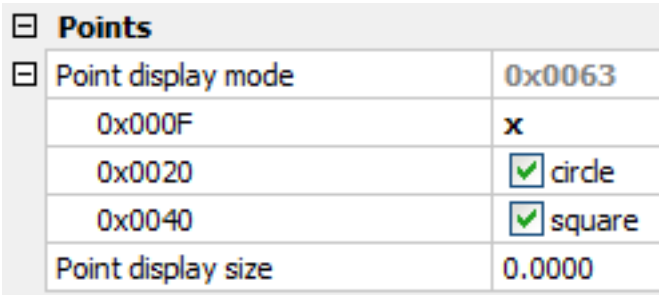

page) Point display modes.

4. Set the **Point Display Mode** setting:
   - Choose the **point location marker** style: **point** , **none** , **X** or **|**
   - Choose to add a **circle** and/or a **square** .
5. Set the **Point Display Size** setting.
   - Relative: Type 0 (zero) to scale the point display style at 5% of the screen.
   - Absolute: Type the size of the point display style in drawing units.
6. Close the Settings dialog.

Note: If you need to draw a 'dot', use a Donut (1.17.23) with a zero inside diameter instead of a point entity.

Figure 1.642



Drawing points

1. Do one of the following

   - Click the **Point** tool button (°) on the Draw toolbar.
   - Choose **Point** in the Draw menu.
   - Type **point** in the command bar, then press Enter.

   You are prompted: Settings/Multiple/<Location of point>: A prompt menu displays:

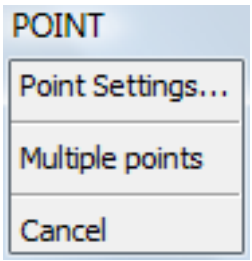

2. Specify the location of the point. The point is created.

Note: If the **Point Display Size** setting is set to 0 (zero), use the Regen (1.16.4) tool to resize the display of the points to 5% of the screen size after zooming in or out.

1.17.27 Wipeouts

Command: WIPEOUT (6.33.11) A **wipeout** is a polygonal area that hides the underlying objects using the current background color. Most commonly wipeouts are used to mask part of a drawing for clarity. For example, you may want to add text to a complicated part of a drawing. A wipeout could be used then to mask an area behind the text to increase the readability of the text. The **Frames** option of the **wipeout** command determines whether the edges of all wipeout entities in the current drawing are displayed or hidden.

To create a wipeout using points

1. Do one of the following:
   - Click the **Wipeout** tool button ( ) on the Draw toolbar.
   - Choose **Wipeout** in the Draw menu.
   - Type **wipeout** in the command bar, then press Enter.

   You are prompted: Frames/Polylines/<Start point>:
2. Specify the first vertex of the wipeout. **You are prompted:** Next point.
3. Specify the second vertex of the wipeout. **You are prompted:** Undo/<Next Point>:
4. Do one of the following:
   - Specify the third vertex of the wipeout.
   - Type **U** , then press Enter or choose **Undo** in the context menu to delete the previous vertex.

   You are prompted: Undo/Close/<Next Point>:
5. Do one of the following:
   - Specify the next vertex of the wipeout.
   - Type **U** , then press Enter or choose **Undo** in the context menu to delete the previous vertex.
   - Type **C** , then press Enter or choose **Close** in the context menu to create the wipeout.
   - Right click to create the wipeout.
6. Repeat step 5 to create more vertices of the wipeout.

To create a wipeout from a polyline

1. Do one of the following:
   - Click the **Wipeout** tool button ( ) on the Draw toolbar.
   - Choose **Wipeout** in the Draw menu.
   - Type **wipeout** in the command bar, then press Enter.

   You are prompted: Frames/Polylines/<Start point>: The **Wipeout** context menu displays:

   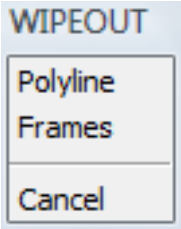

2. Do one of the following:
   - Choose **Polyline** in the context menu.
   - Type **P**, then press Enter.

   You are prompted: Select a closed polyline:
3. Click a closed polyline. Only polylines composed of line segments can be selected. You are prompted: Delete selected polyline? Yes/<No>:
4. Do one of the following:
   - Type **Y** , then press Enter or choose **Yes** in the context menu to create the wipeout and delete the selected polyline.
   - Press Enter or choose **No** in the context menu, to create the wipeout and delete the selected polyline.

To control the display of the edges of wipeouts

1. Do one of the following:

   - Click the **Wipeout** tool button ( ) on the Draw toolbar.
   - Choose **Wipeout** in the Draw menu.
   - Type **wipeout** in the command bar, then press Enter.

   You are prompted: Frames/Polylines/<Start point>: The **Wipeout** context menu displays:

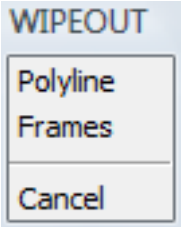

2. Do one of the following:

   - Choose **Frames** in the context menu.
   - Type **F** , then press Enter.

   You are prompted: Enter display mode: OFF/<ON>:

3. Do one of the following:

   - Choose **OFF** in the context menu or type **off**, then press Enter, to hide the edges of all wipeouts in the drawing.
   - Choose **ON** in the context menu or type **on**, then press Enter, to display the edges of all wipeouts in the drawing.

1.17.28 Hatching Overview

Commands: HATCH (6.16.1), -HATCH (6.16.2), GRADIENT (6.15.18), HATCHEDIT (6.16.3), -HATCHEDIT (6.16.4)
When you add hatching to a drawing, BricsCAD fills entities or enclosed areas with a predefined pattern or lines. First you specify the hatch pattern and other options, and then you choose which entities or enclosed areas that you want to hatch.

NOTES

- Depending on the pattern, hatchings are memory intensive and might take a considerable amount of time to draw and display. To improve performance, add hatching as one of the last steps when you create a drawing, or insert hatches on a separate layer that you can freeze as you continue to work on your drawing. Or use the **FILLMODE** system variable to switch off the display of hatches, gradient fills and filled entities.
- The maximum number of dashes is controlled by the **MAXHATCH** settings variable. When the number of dashes is higher than the current MAXHATCH value, the hatch cannot be created. A warning box displays offering possible choices for subsequent actions: (1.645 on the following page) By default the maximum number of dashes is 100 000.

The predefined and user pattern files sit in the **Support** folder of the current user. The **MEASUREMENT** setting controls which predefined hatch pattern file will be used.

- **Imperial**: uses Default.pat
- **Metric**: uses Iso.pat

Defining the MEASUREMENT setting

Do one of the following:

- In the command bar type **measurement** , then press Enter. Type **ON** , then press Enter to set **measurement** to **Metric**. Type **OFF** , then press Enter to set **measurement** to **Imperial**.
- In the Settings (1.10.11) dialog go to **Drawing > Drafting > Drawing units.** Choose either **Metric** or **Imperial** in the combo box. (1.643)

Figure 1.643

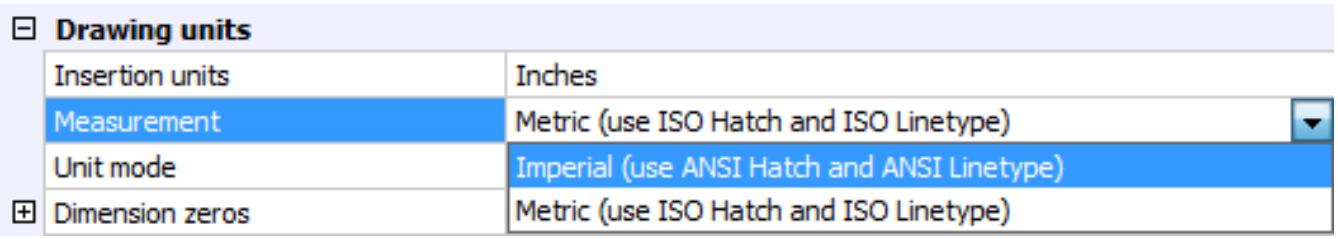

Defining the MAXHATCH setting

Do one of the following:

- In the command bar type **maxhatch**, then press Enter. Type a new value and press enter.
- In the Settings (1.10.11) dialog, go to **Drawing > Drafting > Entity Creation > Hatches** . Type a new value in the Maximum hatch dashes settings field. (1.644 on the following page)

Figure 1.644

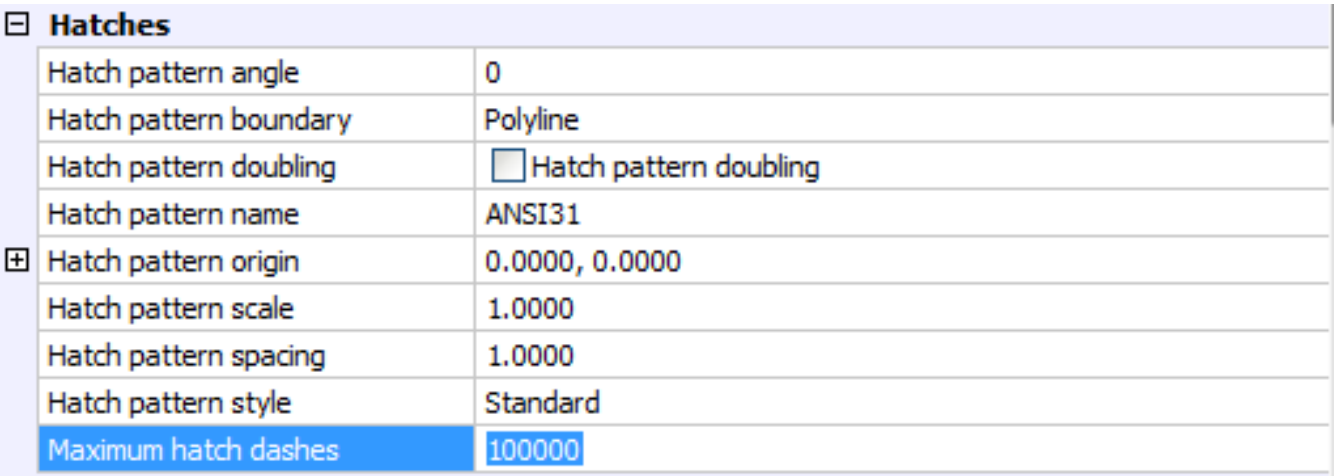

Figure 1.645

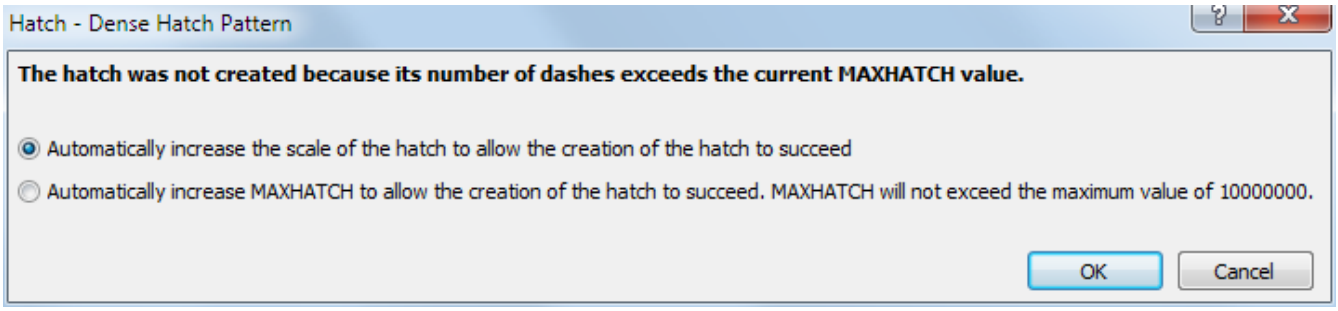

1.17.29 Creating Hatches and Gradient Fills

Commands: HATCH (6.16.1), -HATCH (6.16.2) and GRADIENT (6.15.18) The **Hatch** command fills an enclosed area in your drawing with a pattern. The **Gradient** command creates solid fills in nine different patterns and one or two colors. The area can either be a single entity such as a circle or a closed polyline or an area enclosed by a selection of entities. To create the hatch you can click inside the closed perimeter of a boundary or you can select entities.

General procedure to create hatches and gradient fills

1. Do one of the following:
   - Click the **Hatch** tool button ( ) or the **Gradient** tool button ( ) on the Draw toolbar.
   - Choose **Hatch...** or **Gradient...** in the Draw menu.
   - Type **hatch** or **gradient** in the command bar, then press enter.

   The Hatch and Gradient dialog displays.
2. Do one of the following:
   - Click the **Hatch** tab to create a hatch, then define the hatch properties.
   - Click the **Gradient** tab to create a gradient fill, then define the gradient fill properties.
3. Define the boundary for the hatch or gradient fill.
4. Set the options for the hatch or gradient fill.
5. Click the **OK** button to create the hatch or gradient fill.

To define hatch properties

1. On the Hatch and Gradient dialog click the Hatch tab. (1.646 on page 663)
2. (option) Click the **Inherit properties** button ( ).
   - The **Hatch and Gradient** dialog closes temporarily. Prompts you: Select hatch entity to copy properties from:
   - Select a hatch entity. The **Hatch and Gradient** dialog reopens, displaying the properties of the selected hatch entity.
3. (option) Select the **Pattern Type** . (1.647 on page 664)
   - User Defined - uses the pattern defined in this dialog box with the Angle, Spacing, and Cross Hatch options.
   - Predefined - uses patterns defined in **iso.pat** (metric units - MEASUREMENT (1.10.11) = ON) and **default.pat** (imperial units - MEASUREMENT = OFF).
   - Custom - uses patterns defined in *.pat files (one pattern definition per file).

   BricsCAD searches for *.pat files in the folders that are defined in the SRCHPATH (1.10.11) (Support File Search Path) system variable.
4. (option) If the **Pattern Type** is **Predefined** or **Custom** select a **Pattern Name** in the **Hatch pattern** palette, then double click the pattern or click the **OK** Button. (1.648 on page 664)
5. (option) If the **Pattern Type** is **Predefined** or **Custom**, do one of the following:
   - Type a scale in the **Scale** settings field.
   - Choose the scale from the drop down list.
6. (option) Do one of the following:
   - Type an angle in the **Angle** settings field.
   - Choose the angle from the drop down list.
7. (option) If the **Pattern Type** is **User defined** , specify the **Pattern Spacing**.
8. (option) If the **Pattern Type** is **User defined** , select the **Cross Hatch** option.
9. Define the Hatch Origin. The options are:

- **Use current origin** : The origin as defined by the HPORIGIN (1.10.11) system variable is reused.
- **Specified origin** : Click the **Pick new origin** button ( ), then pick a point in the drawing. The new origin is stored in the HPORIGIN (1.10.11) system variable.

Note: The BACKGROUNDCOLOR property of a hatch can be modified in the **Pattern / Background Color** field in the Properties (1.8.4) panel.

Figure 1.646

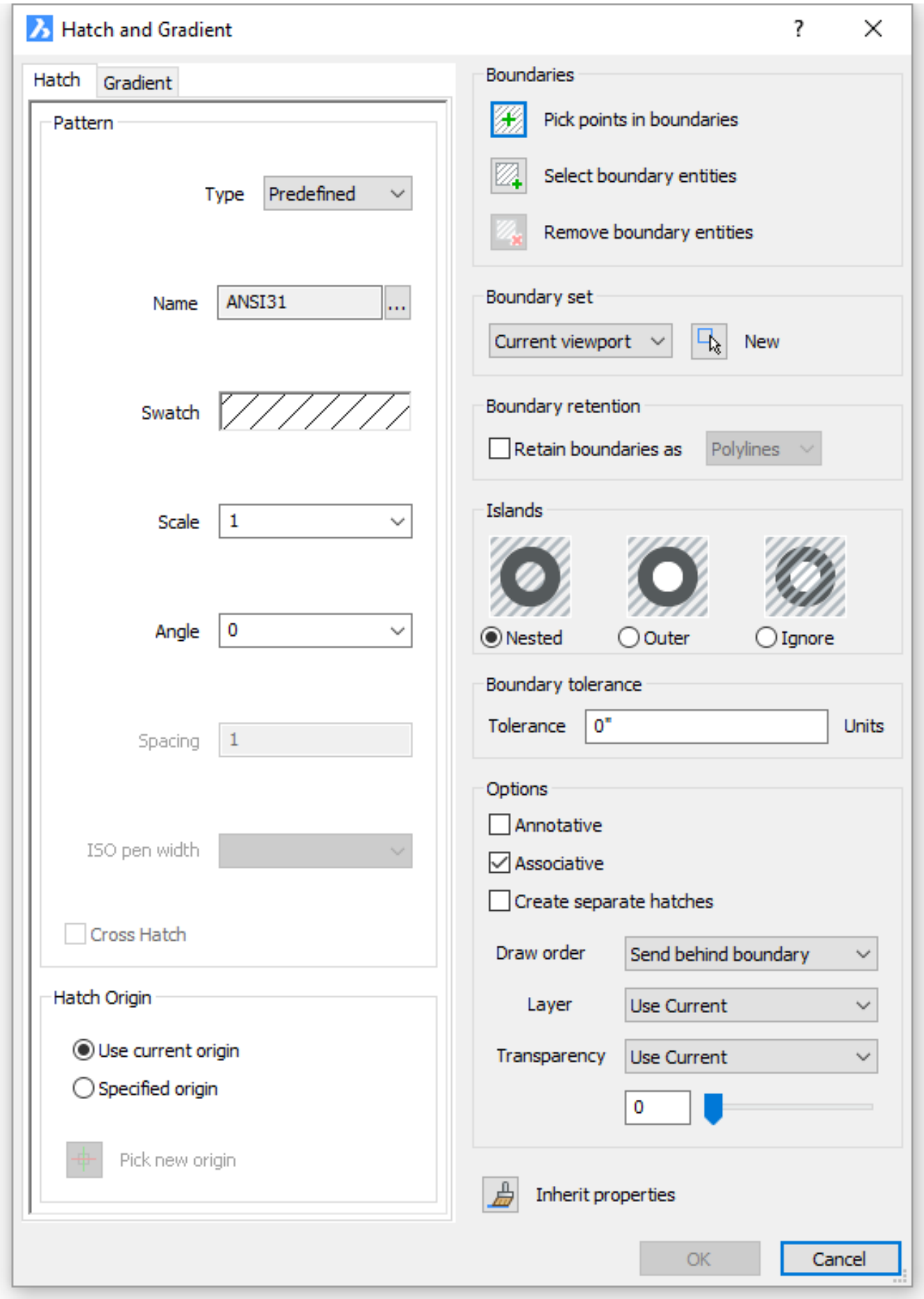
Hatch and Gradient
Hatch
Gradient
Pattern
Type
Predefined
Name
ANSI31
Swatch
Scale
1
Angle
0
Spacing
1
ISO pen width
Cross Hatch
Hatch Origin
Use current origin
Specified origin
Pick new origin
Boundaries
Pick points in boundaries
Select boundary entities
Remove boundary entities
Boundary set
Current viewport
New
Boundary retention
Retain boundaries as
Polylines
Islands
Nested
Outer
Ignore
Boundary tolerance
Tolerance
0"
Units
Options
Annotative
Associative
Create separate hatches
Draw order
Send behind boundary
Layer
Use Current
Transparency
Use Current
0
Inherit properties
OK
Cancel

Figure 1.647

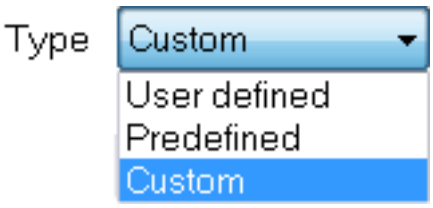

Figure 1.648

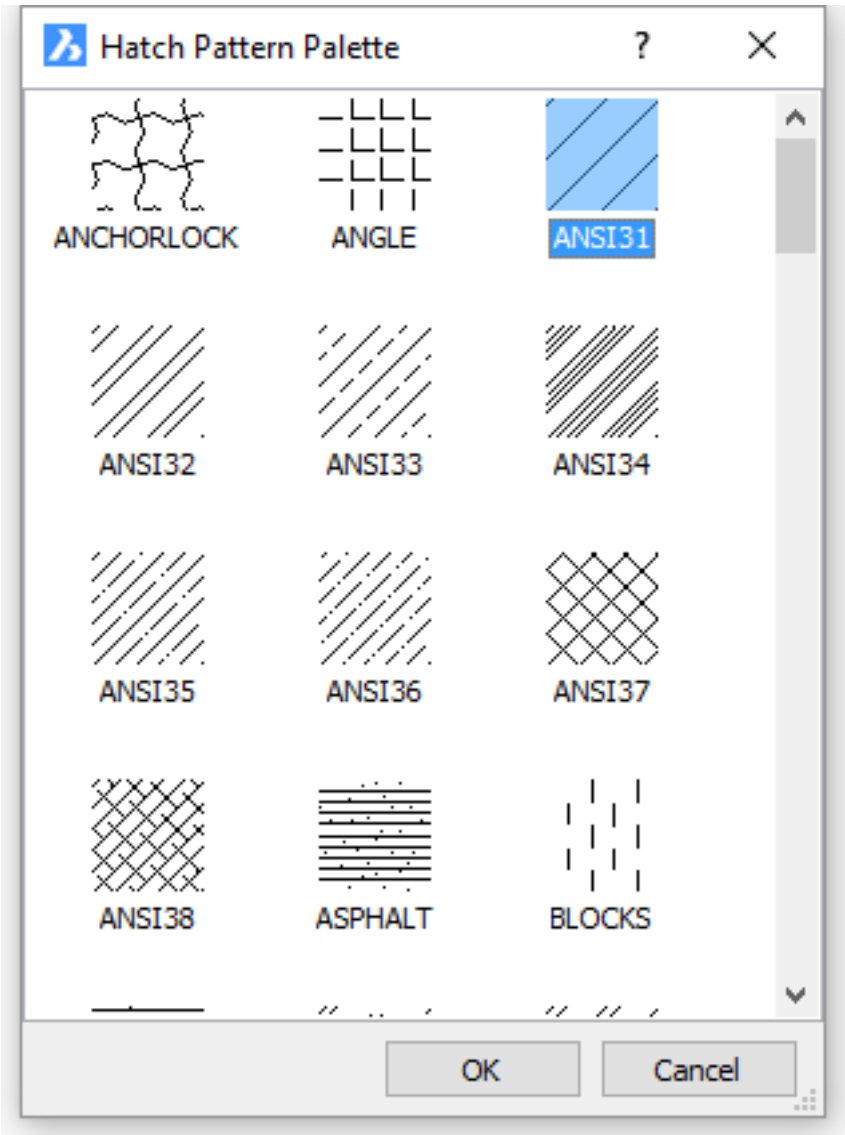

To define gradient fill properties

1. On the Hatch and Gradient dialog click the Gradient tab. (1.649 on the following page)

2. (option) Click the **One color** radio button to create a 'color to white' or 'color to black' gradient fill.
   - Click the colored tile to open the Select color dialog, to pick a different base color.
   - The color slider sets the transition from color to white or black. Press and hold the left mouse button to move the color slider ((1.650 on page 667)) . Move the slider to the far right to create a 'color to white' gradient fill. Move the slider to the far left to create a 'color to black' gradient fill.

3. (option) Click the Two color radio button to create 'two color' gradient fill. Click the colored tiles to open the Select color dialog to pick the base colors.

4. Select one of the 9 gradient patterns. The options are: linear, cylindrical, inverted cylindrical, spherical, hemispherical, curved, inverted spherical, inverted hemispherical and inverted curved.

5. (option) **Centered**: If centered, the gradient fill is created symmetrical; if not centered, the gradient fill is built up from the left of the boundary.

6. (option) **Angle**: Specifies the angle of the gradient fill, relative to the current UCS.

Figure 1.649

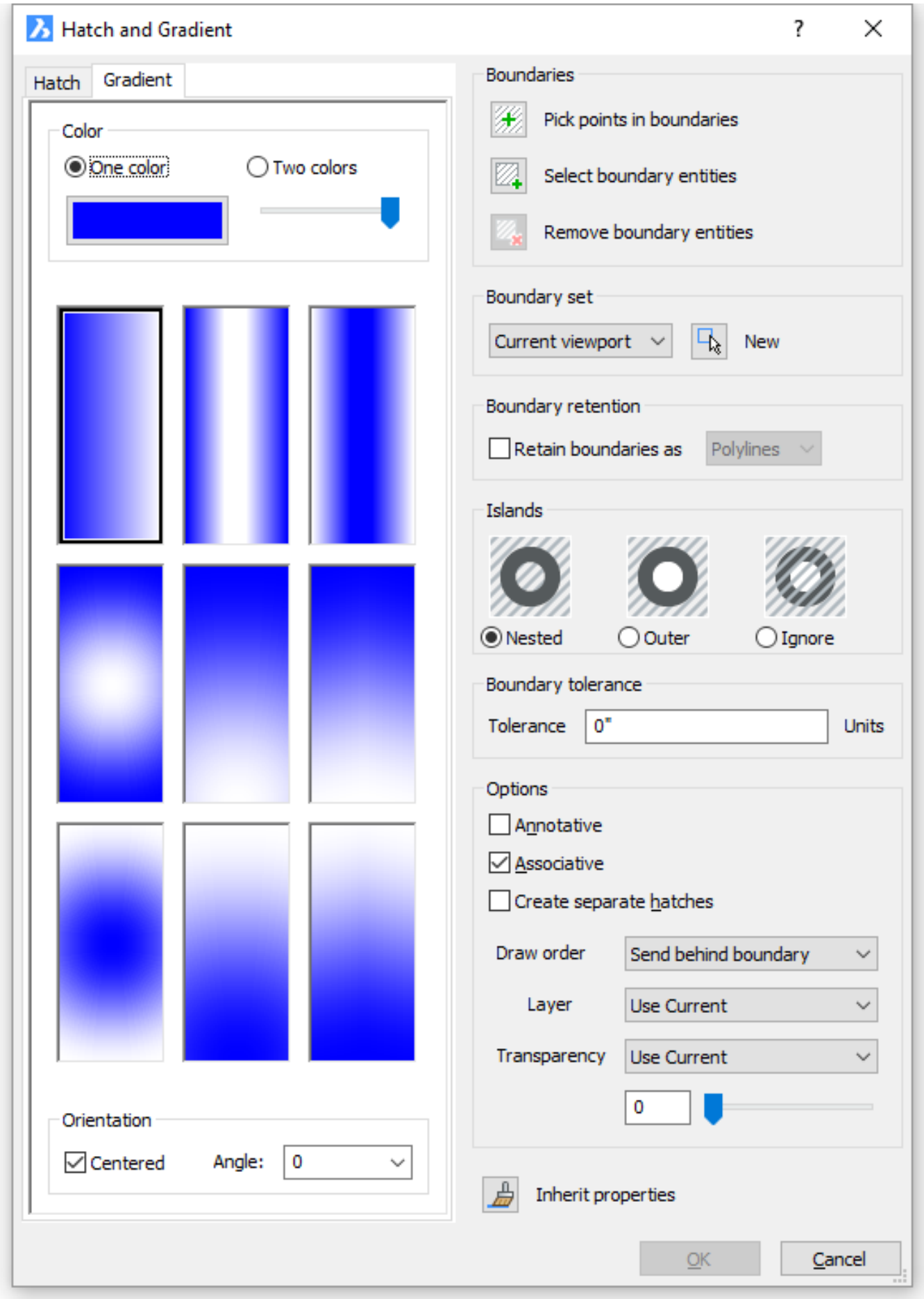
Hatch and Gradient
Hatch
Gradient
Color
One color
Two colors
Orientation
Centered
Angle:
0
Boundaries
Pick points in boundaries
Select boundary entities
Remove boundary entities
Boundary set
Current viewport
New
Boundary retention
Retain boundaries as
Polylines
Islands
Nested
Outer
Ignore
Boundary tolerance
Tolerance
0"
Units
Options
Annotative
Associative
Create separate hatches
Draw order
Send behind boundary
Layer
Use Current
Transparency
Use Current
0
Inherit properties
OK
Cancel

Figure 1.650

To define the boundary for a hatch or gradient fill

1. (option) Select the **Boundary retention** option.

2. (option) Select an **Island** option. (1.651)

Figure 1.651

3. (option) Adjust the **Boundary tolerance**. (1.652)

Figure 1.652

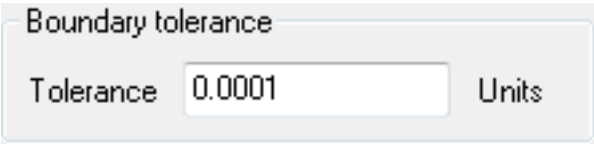

4. (option) Click the **Select** button ( ) to select a **Boundary set**. The **Hatch and Gradient** dialog temporarily closes to let you select entities. (see also the note below)

5. (option) Click the **Specified Origin** radio button, then click the **Pick a new origin** button ( ). The **Hatch and Gradient** dialog temporarily closes to let you specify a new origin.

6. Do one or more of the following:

   - Click the **Pick Points** button ( ). The **Hatch and Gradient** dialog closes. You are prompted: Select a point to define a boundary or hatch area:
     - Specify a point in each of the areas you want to hatch. You are prompted: Select a point to define a boundary or hatch area:
     - Right click or press Enter to stop adding areas. The **Hatch and Gradient** dialog displays again.
   - Click the **Select Boundary Entities** button ( ). The **Hatch and Gradient** dialog closes. You are prompted: Select entities:
     - Select the entities you want to hatch.
     - Right click or press Enter to stop selecting entities. The **Hatch and Gradient** dialog displays again.
   - Click the **Remove Boundary Entities** button ( ). The **Hatch and Gradient** dialog closes. You are prompted: Select entities:
     - Select the current boundary entities to be removed from the selection.
     - Right click or press Enter to stop selecting entities. The **Hatch and Gradient** dialog displays again.

7. Define the Hatch Origin. The options are:

   - **Use current origin** : The origin as defined by the HPORIGIN (1.10.11) system variable is reused.
   - **Specified origin** : Click the **Pick new origin** button ( ), then pick a point in the drawing. The new origin is stored in the HPORIGIN (1.10.11) system variable.

Note: If a selection set was active when you launch the **Hatch** tool, this selection will be used as the **Boundary Set** if you click the **New** button in step 11 in the above procedure. In this case the Hatch and Gradient dialog closes and immediately reopens.

Figure 1.653

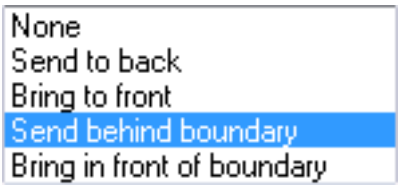

Set the Hatch and Gradient options

1. (option) Select the **Annotative** option to create an annotative hatch (1.21.30).
2. (option) Select the **Associative** option to associate the hatch with its boundary.
3. (option) Select the **Create Separate Hatches** option. In case multiple boundaries are detected or multiple entities are selected in step 9, separate hatches are created instead of a single hatch.
4. (option) Choose a **Draw order** option. (1.653) This option is reset to **Send behind boundary** when the drawing is closed and reopened.

1.17.30 Editing a hatch or gradient fill

Commands: HATCHEDIT (6.16.3) and -HATCHEDIT (6.16.4) If you select a hatch or gradient fill, its properties display in the Properties bar.

To edit a hatch or gradient fill in the properties bar

1. Select the hatch or gradient fill in the drawing. The properties of the selected entity display in the Properties bar: (1.654 on the next page) Hatch properties (1.655 on page 672) Gradient fill properties.
2. Select the property you want to modify in the Properties bar. The selected property field is activated.
3. Modify the selected property
4. Do one of the following:
   - Repeat steps 2 and 3 to modify another property.
   - Press the Esc key to stop editing the hatch.

NOTES

- If you select multiple hatches you can you edit them simultaneously. Properties which are different display as ***varies*** in the BricsCAD Properties bar. If you edit such property, all edited hatches will then share this property.
- Linetype (1.17.5), Linetype scale (1.17.5) and Lineweight (1.17.7) apply to **User Defined** pattern types only .

Figure 1.654

General	
Color	☐ ByLayer
Layer	0
Linetype	——— ByLayer
Linetype scale	1
Plot style	ByColor
Lineweight	——— ByLayer
Transparency	ByLayer
Hyperlink	
Handle	83
3D Visualization	
Material	ByLayer
Pattern	
Type	Predefined/ANSI31
Pattern name	ANSI31
Annotative	No
Angle	0
Scale	1
Origin point	0, 0
X	0
Y	0
Spacing	1
Double	No
Associative	Yes
Island detection style	Nested
Background color	■ ByBlock
Misc	
Elevation	0 mm
Area	54.05 cm²
Geometry	
UCS Elevation	0 mm, 0 mm
Minimum	0 mm
Maximum	0 mm
Slope	0

Figure 1.655

General	
Color	ByLayer
Layer	0
Linetype	ByLayer
Linetype scale	1
Plot style	ByColor
Lineweight	ByLayer
Transparency	ByLayer
Hyperlink	
Handle	8A
3D Visualization	
Material	ByLayer
Pattern	
Gradient name	Linear
Annotative	No
Origin point	0, 0
X	0
Y	0
Associative	Yes
Island detection style	Nested
Color 1	RGB:0,0,255
Color 2	RGB:255,255,255
Gradient angle	0
Centered	Yes
Misc	
Elevation	0 mm
Area	54.05 cm²
Geometry	
UCS Elevation	0 mm, 0 mm
Minimum	0 mm
Maximum	0 mm
Slope	0

To edit a hatch in a dialog box

1. Do one of the following:

   - Double click a hatch or gradient fill entity.
   - Type **hatchedit** at the command prompt, then select a hatch or gradient fill entity.

   The Hatch Edit dialog displays: (1.656 on the next page)

2. (option) Select the Gradient tab to turn the Hatch into a Gradient fill.

3. Edit the Pattern settings (1.17.29).

4. Edit the Boundary settings (1.17.29).

5. Click the **OK** button to apply the changes.

Figure 1.656

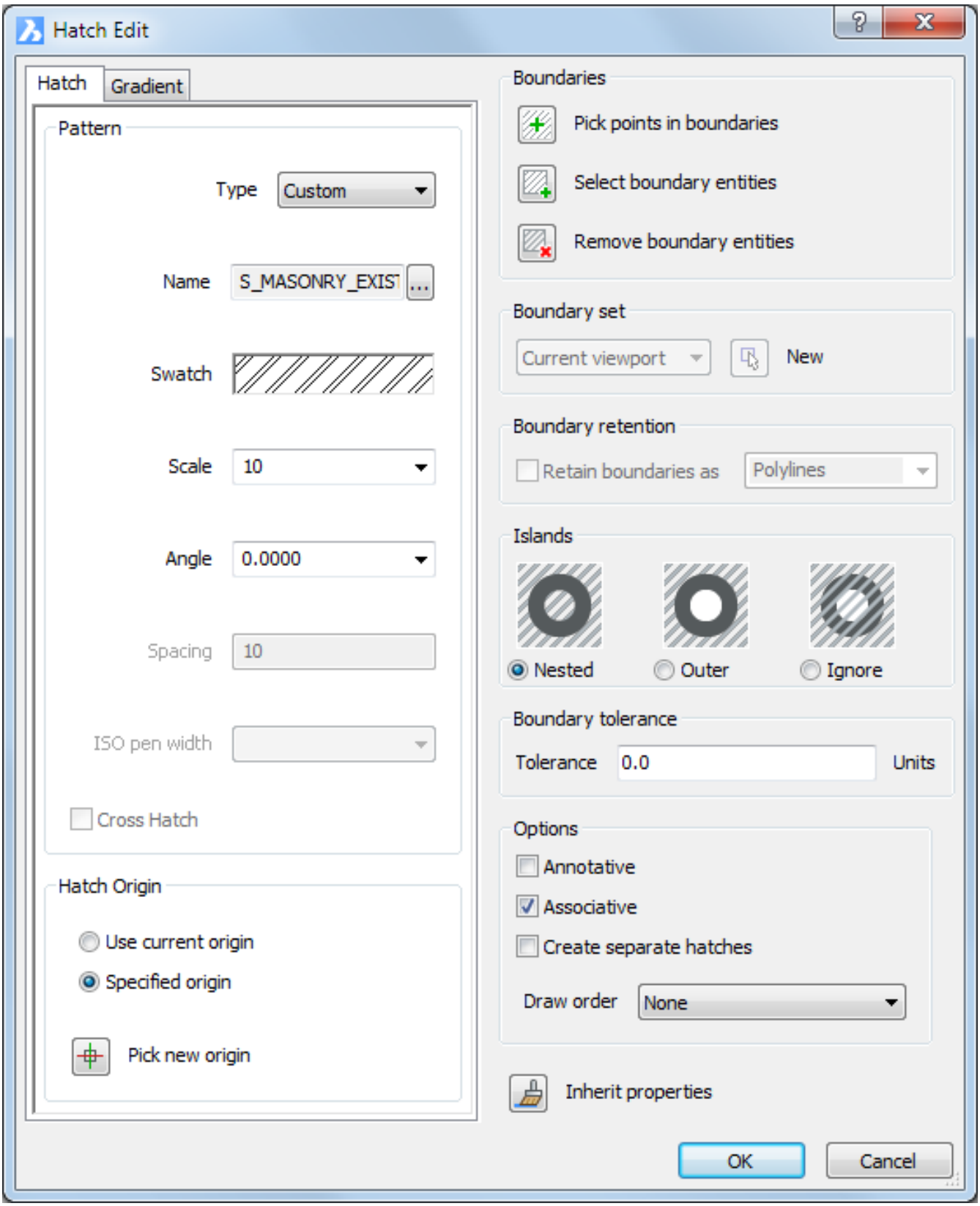
Hatch Edit
Hatch
Gradient
Pattern
Type
Custom
Name
S_MASONRY_EXIST
Swatch
Scale
10
Angle
0.0000
Spacing
10
ISO pen width
Cross Hatch
Hatch Origin
Use current origin
Specified origin
Pick new origin
Boundaries
Pick points in boundaries
Select boundary entities
Remove boundary entities
Boundary set
Current viewport
New
Boundary retention
Retain boundaries as
Polylines
Islands
Nested
Outer
Ignore
Boundary tolerance
Tolerance
0.0
Units
Options
Annotative
Associative
Create separate hatches
Draw order
None
Inherit properties
OK
Cancel

To edit a gradient fill in a dialog box

1. Do one of the following:
   - Double click a hatch or gradient fill entity.
   - Type **hatchedit** at the command prompt, then select a hatch or gradient fill entity.

   The Hatch Edit dialog displays: (1.657 on the following page)

2. (option) Select the **Hatch** tab to turn the Gradient fill into a Hatch .

3. Edit the Color settings (1.17.29).

4. Edit the Boundary settings (1.17.29).

5. Click the **OK** button to apply the changes.

Figure 1.657

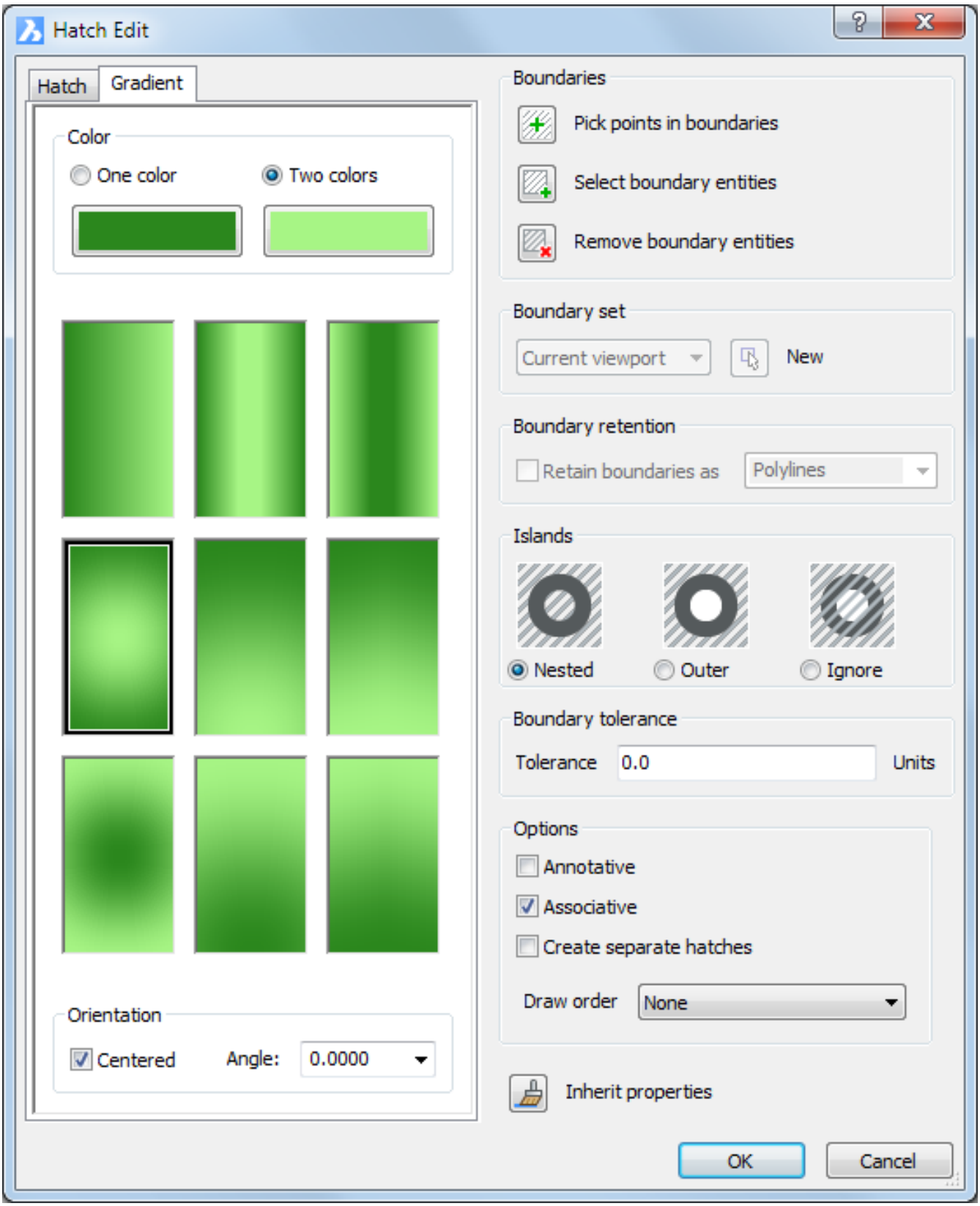
Hatch Edit
Hatch
Gradient
Color
One color
Two colors
Orientation
Centered
Angle:
0.0000
Boundaries
Pick points in boundaries
Select boundary entities
Remove boundary entities
Boundary set
Current viewport
New
Boundary retention
Retain boundaries as
Polylines
Islands
Nested
Outer
Ignore
Boundary tolerance
Tolerance
0.0
Units
Options
Annotative
Associative
Create separate hatches
Draw order
None
Inherit properties
OK
Cancel

To edit a hatch or gradient fill using the Quad

1. If necessary, hit the F12 function key to activate the Quad cursor menu (1.8.5).
2. Pause the cursor of the hatch or gradient fill. The Quad displays.
3. Move the cursor to the Quad and expand the **2D Editing** command group. (1.658)

Figure 1.658

4. Do one of the following:
   - Click the **Add Loop** button ( ). You are prompted: Specify internal point or [Select entities]: Click inside a closed area, or Type **S** , then press Enter to select entities. Right click or press Enter to conclude.
   - Click the **Remove Loop** button ( ). The boundaries of the selected hatch highlight. You are prompted: Select entities: Click the boundaries you want to remove. Right click or press Enter to conclude.
   - Click the **Associate** button ( ). You are prompted: Specify internal point or [Select entities]: You are prompted: Specify internal point or [Select entities]: Click inside a closed area, or Type **S** , then press Enter to select entities. Right click or press Enter to conclude.
   - Click the **Generate Boundary** button ( ). The boundary of the hatch is generated.
   - Click the **Send all hatches to back** button ( ). You are prompted: # hatch entity(ies) sent to back.

   Note: To repeat a Quad command, right click when the Quad displays.

   Tutorial: Hatch made easy using the Quad Click here (1.7.1) to watch

1.17.31 Drawing Entities

Draw Polylines, Splines, Ellipses, Elliptical Arcs, and Wipeouts

The processes to create Splines, Polylines, Ellipses, Elliptical Arcs, and Wipeouts in BricsCAD are just as you would expect in AutoCAD.

Draw Lines

The Line tool in BricsCAD works, by default, like you would expect. It includes the ability to enter the length and angle via dynamic input. However, BricsCAD also includes Command options to switch between Angle and Length. This offers you additional design flexibility even when Dynamic Input is turned off. Another minor difference is the terminology to continue a new line, arc or polyline from the last segment. In BricsCAD, the option is "Follow" instead of Continue. (1.659)

Figure 1.659

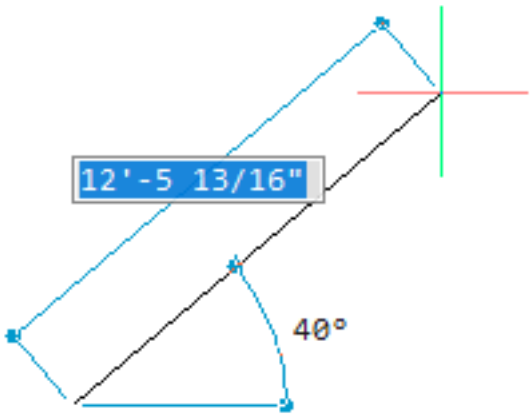

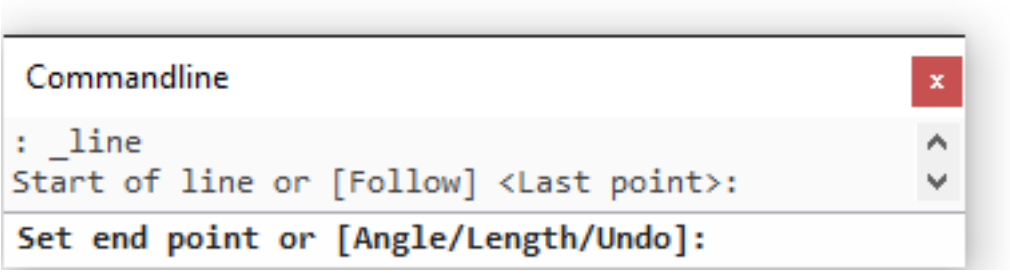

Draw Rectangles

The default behavior to draw a rectangle should be familiar to you. However, BricsCAD includes additional options offering maximum flexibility with minimal clicks. Creating a square is a great example! (1.660 on the next page)

Figure 1.660

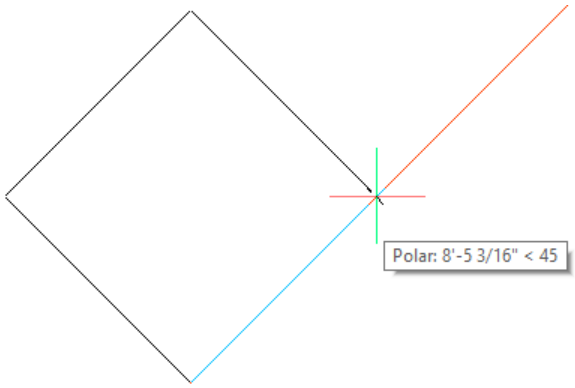


```
Commandline
: RECTANG
Select first corner of rectangle or [Chamfer/Fillet/Rotated/Square/Elevation/Thickness/Width of line/Area/Dimensions]:S
Select first corner of rectangle or [Chamfer/Fillet/Rotated/Elevation/Thickness/Width of line/Area/Dimensions]:
Second corner of square:
```

Draw Arcs

The methods to draw an Arc, by default, are as you would expect. However, BricsCAD includes all the arc creation options after the first pick. It provides more flexibility with fewer clicks. For example, you can pick the first point of an arc. Then, use the Direction option to specify its direction of tangency. (1.661)

Figure 1.661

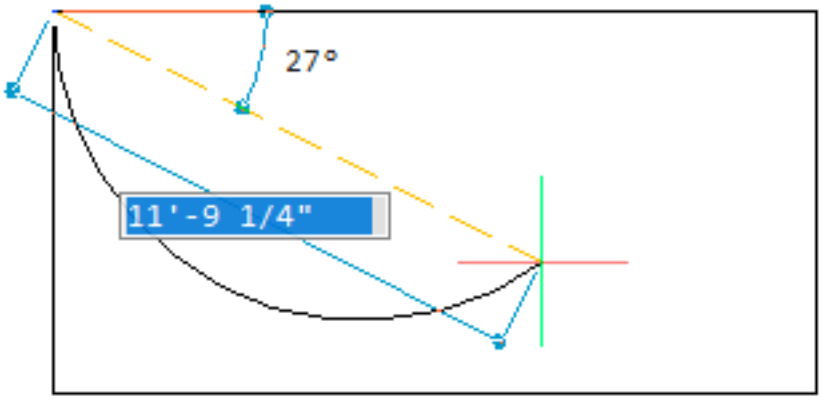


```
Commandline
Enter start of arc or [Center/Follow] <Last point>:
Enter second point or [Angle/Center/Direction/End/Radius]:D
Enter initial direction for arc <Follow>:
End point:
```

Draw Circles

The options to draw a circle in BricsCAD should be familiar to you. However, the Circle command includes two extra options that you may not expect, but will certainly appreciate! One option allows you to quickly convert an arc to a circle. (1.662 on the next page) The other option, Multiple, enables you draw a circle and then copy it as many times as you like. The center of each new circle is placed in relation to the previous one. This allows you to create many circles, quickly and accurately. Very handy! (1.663 on the following page)

Figure 1.662

Figure 1.663

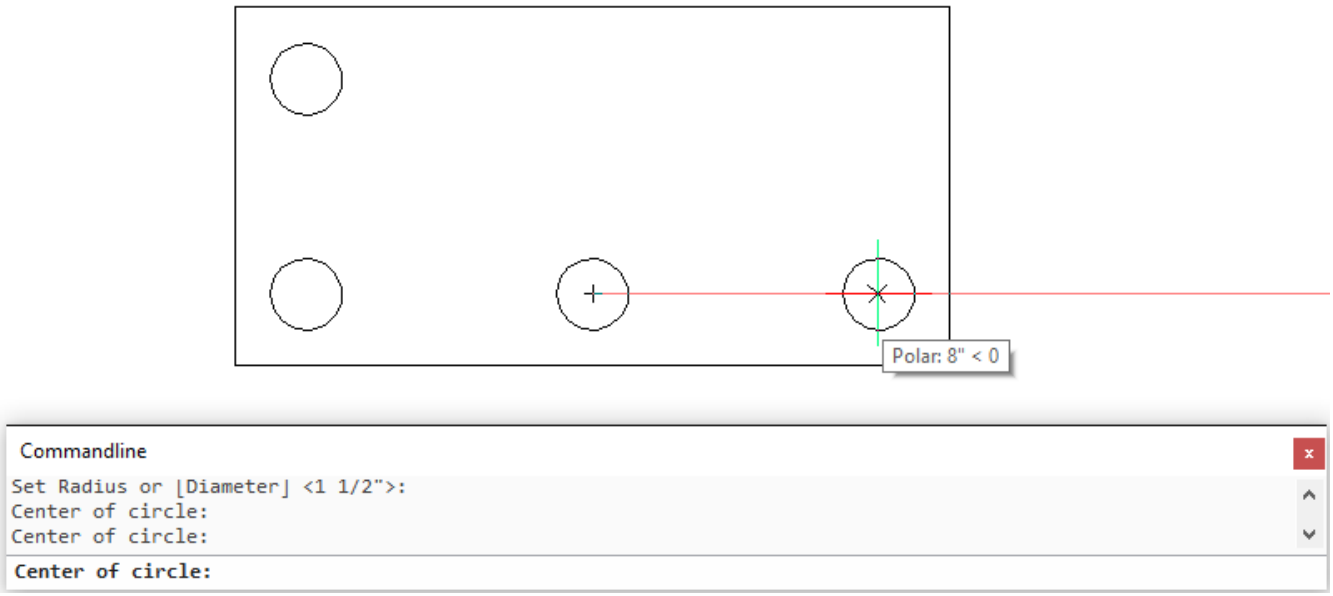

Draw Polygons

The default behavior to draw a polygon in BricsCAD works as you expect. However, it also includes an option for you to specify a line width while you draw the polygon. This reduces the need for you to modify the width property after it's created! When you create a polygon using the center option, you might notice a difference in terminology. Instead of prompting for inscribed or circumscribed, it asks if you want to select using the midpoint of the side or the vertex. Intuitive terminology! (1.664 on the next page)

Figure 1.664

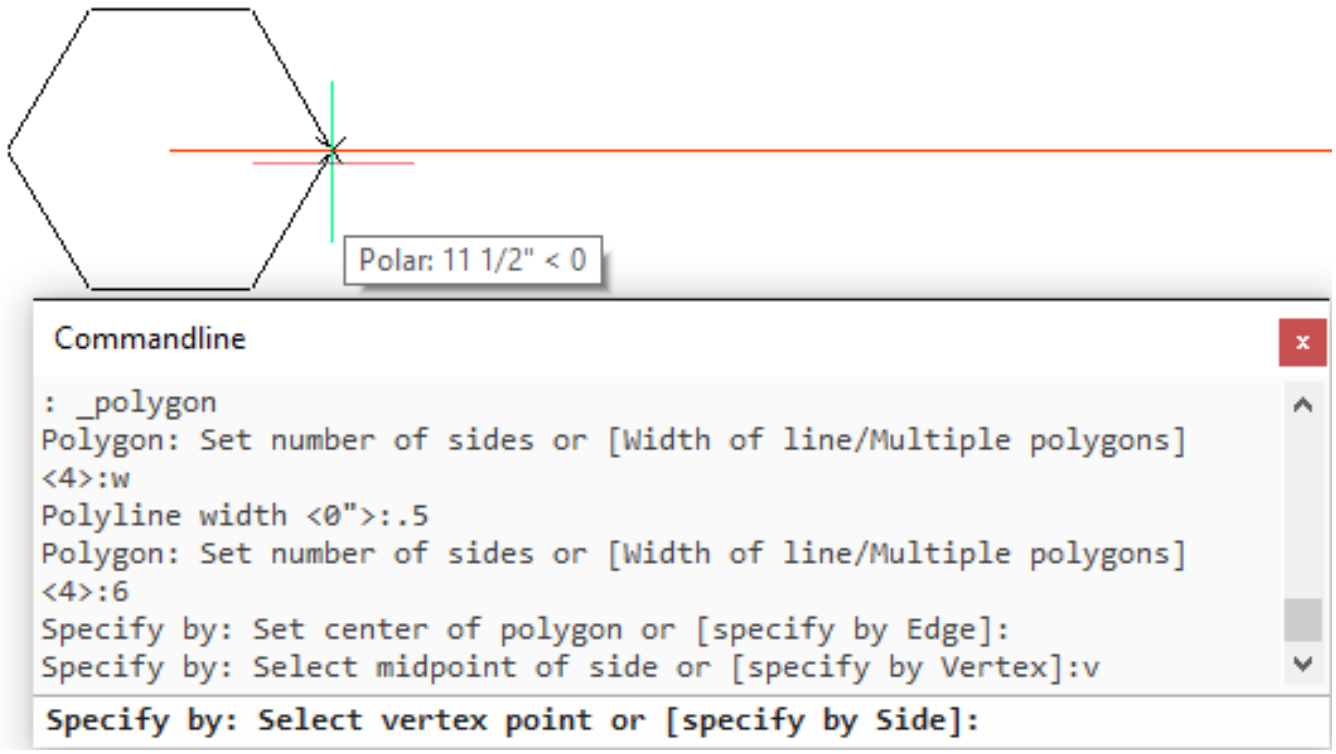

Draw Hatches

The Hatch creation tool in BricsCAD is very much like using AutoCAD without the ribbon. It displays a familiar Hatch and Gradient dialog box with the controls you need to create a new hatch or gradient object. (1.665 on the following page)

Figure 1.665

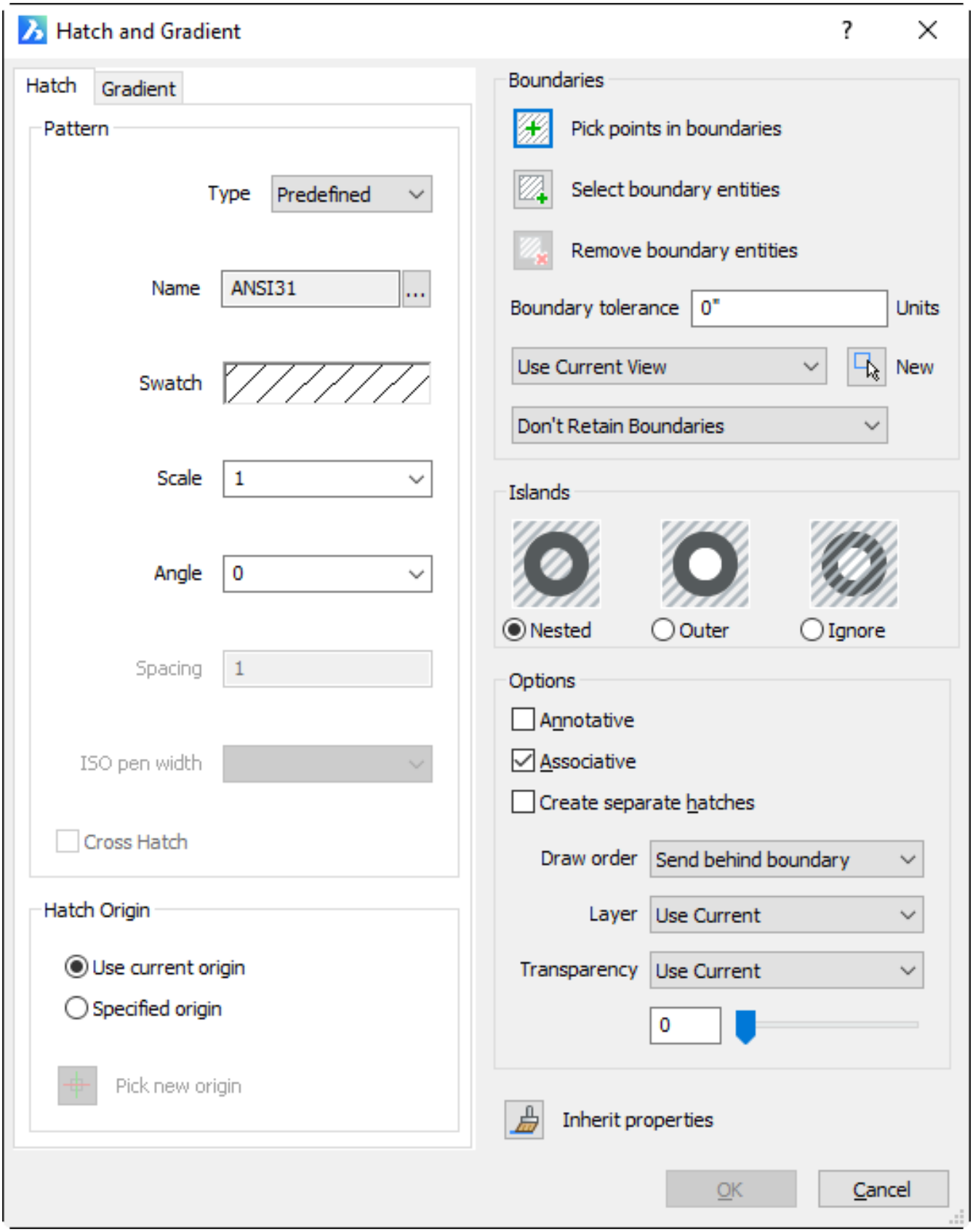
Hatch and Gradient
Hatch
Gradient
Pattern
Type
Predefined
Name
ANSI31
Swatch
Scale
1
Angle
0
Spacing
1
ISO pen width
Cross Hatch
Hatch Origin
Use current origin
Specified origin
Pick new origin
Boundaries
Pick points in boundaries
Select boundary entities
Remove boundary entities
Boundary tolerance
0"
Units
Use Current View
New
Don't Retain Boundaries
Islands
Nested
Outer
Ignore
Options
Annotative
Associative
Create separate hatches
Draw order
Send behind boundary
Layer
Use Current
Transparency
Use Current
0
Inherit properties
OK
Cancel

Draw Boundaries

The method to create a boundary in BricsCAD is very similar to AutoCAD. It displays a familiar Boundary dialog box with the controls to create a polygonal boundary. (1.666)

Figure 1.666

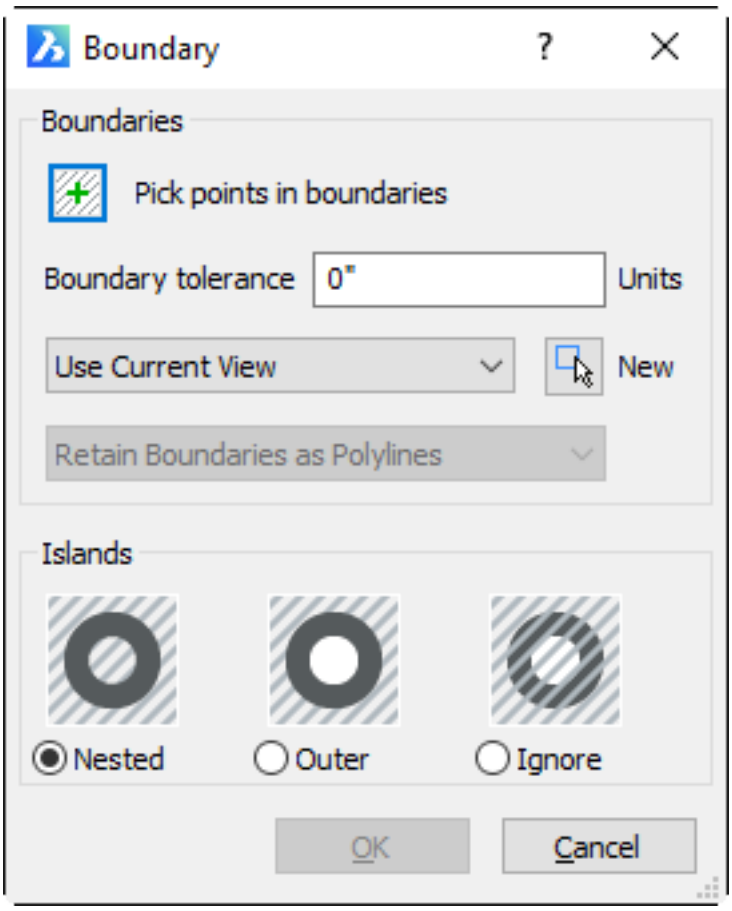

Draw Centerlines and Center marks

The process to add centerlines and center marks is as you expect. However, BricsCAD automatically applies a center linetype to centerlines. Note: The CL and CM command aliases don't launch CENTERLINE and CENTERMARK in BricsCAD. In a future post I'll show you how to easily change command aliases. (1.667 on the following page)

Figure 1.667

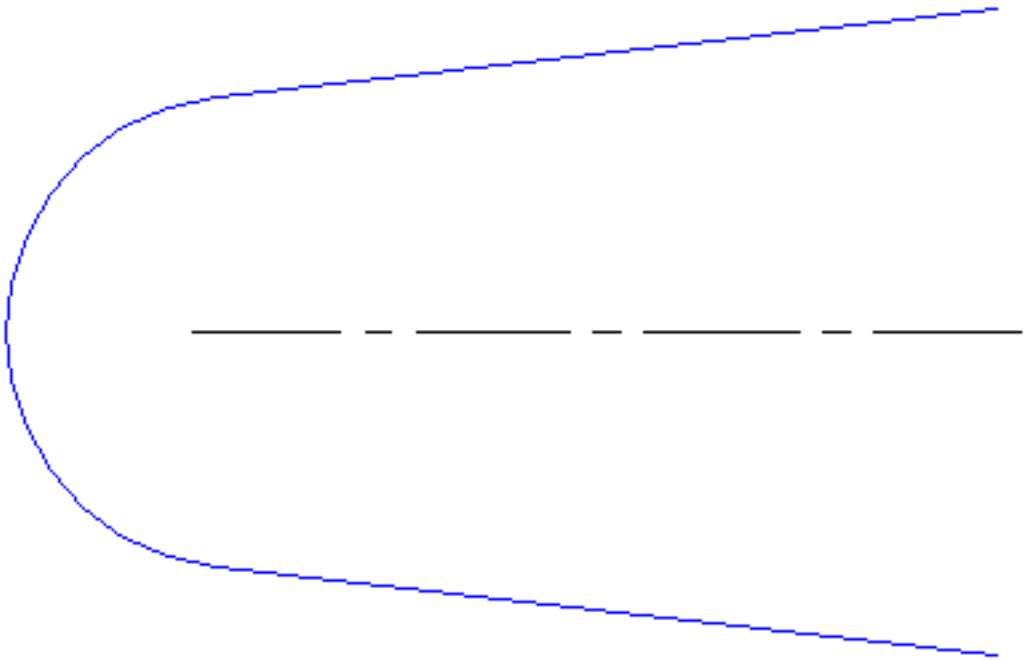

Draw Points

The default process to draw points in BricsCAD is simple and familiar. However, the POINT command in BricsCAD offers a Multiple option. This allows you to insert multiple points without having to relaunch the command each time.

Draw Donuts

You have never seen a donut like this before! By default, it behaves as you expect. But, unlike the donuts of your past, BricsCAD donuts come in many flavors! You're not required to create and place the donut only by its center point. You can choose from familiar circle creation options including 2 Point, 3 Point, and Tangent, Tangent, Radius. (1.668)

Figure 1.668

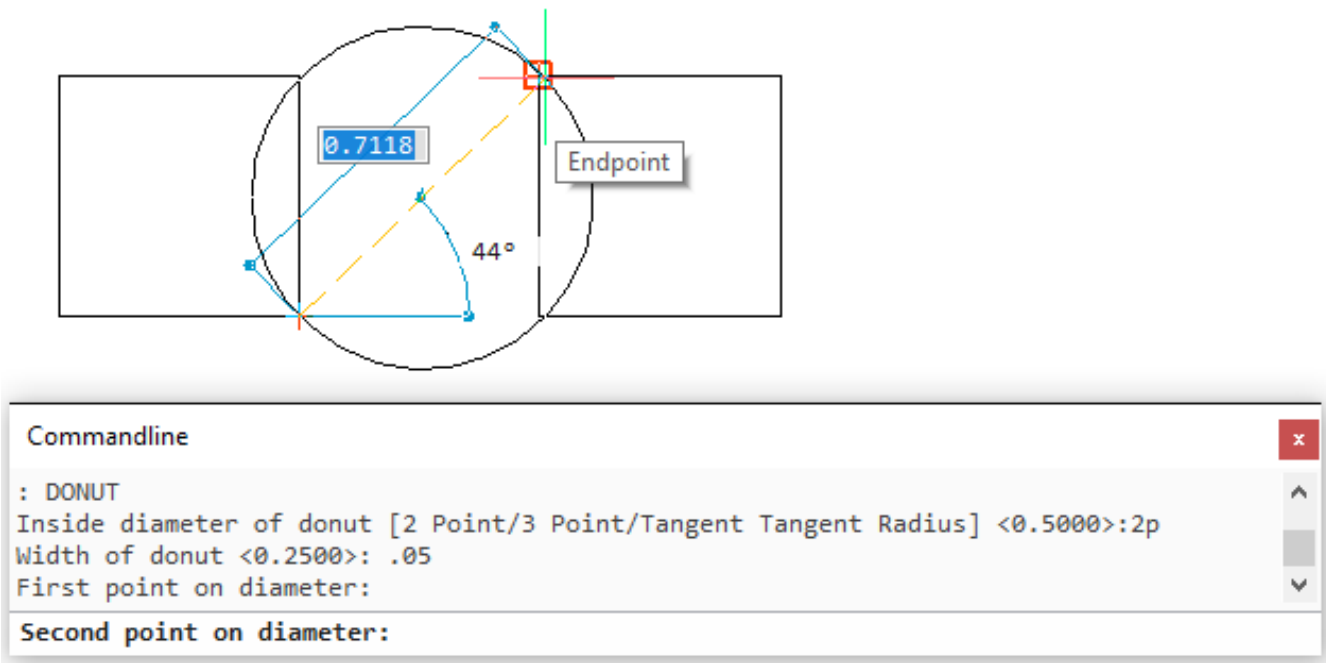

When you use any of those options, you are prompted to specify the width and diameter of the donut. That's more intuitive than specifying the inside and outside radius! (1.669 on the facing page)

Figure 1.669

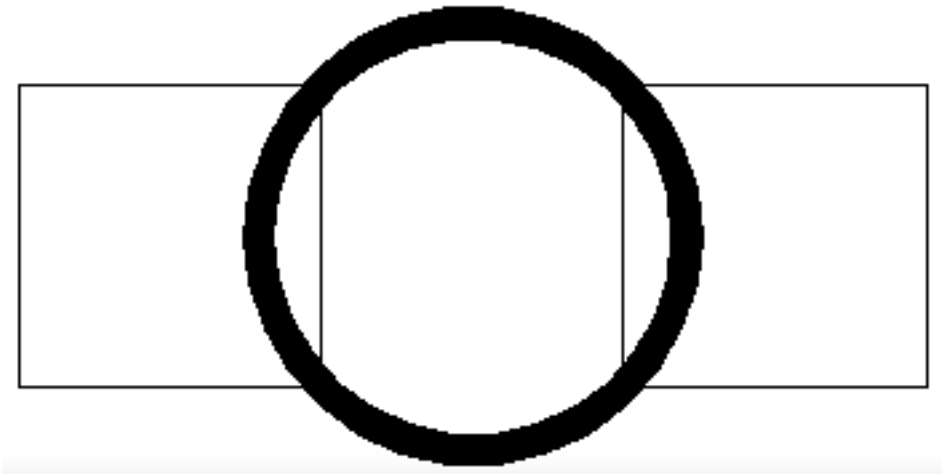

Draw Solids

BricsCAD offers three additional options in addition to the default expected behavior for drawing solids. You can create rectangular, square, or triangular solids. After you draw one of these shapes, you can create more of the same shapes with minimal clicks. (1.670)

Figure 1.670

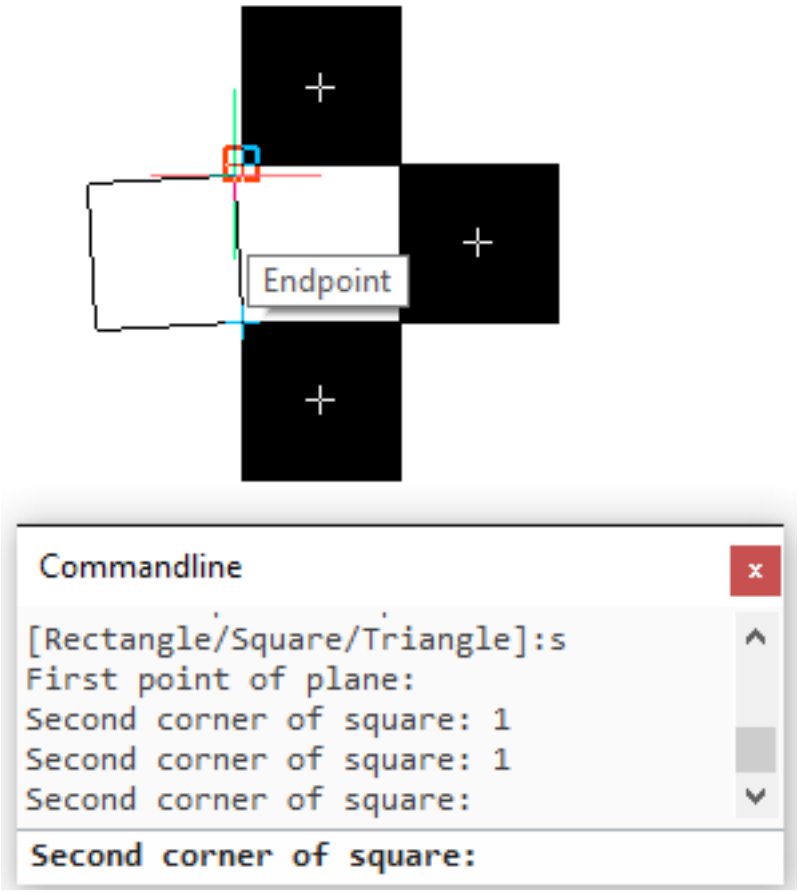

Draw Xlines and Rays

Xline and Ray work as expected. You might, however, notice the Parallel option for Xlines. It's the same as the Offset option in AutoCAD.

1.17.32 Editing Entities

Editing in the Properties Panel

BricsCAD offers a Properties panel like the Properties palette in AutoCAD. You can access it with the PROPERTIES command (PR alias) as well as other methods such as double-clicking on an object. Since it's a panel, it can remain open while you work. The properties displayed in the panel vary depending on the type of object(s) that you've selected. In general, they match what you would expect from your AutoCAD experience. There are, however, a few notable differences. For example, the Properties panel in BricsCAD displays the Handle (read-only) of the selected entity. The entity's handle can be useful to store and recall for programing purposes. You'll find other valuable additions to the Properties panel for different objects. I can't possibly cover all of them, but below is an example of properties for a selected line. In BricsCAD you can edit a line by entering the x,y,z values of the start point, end point, or even the delta. It also displays the slope as a read-only value. While this is supposed to be a 2D drawing, it's obvious from the slope of the selected line, that this particular entity isn't flat. You could, of course, edit the z-value of its endpoint to match the start point. However, you may incorrectly assume its accuracy beyond the second decimal place. Instead, you can change the Delta z-value to 0 ensuring the line is truly flat!

Editing with Grips

BricsCAD supports traditional object grips like AutoCAD. For example, if you select a circle, you can use its center and quadrant grips to move or resize it. BricsCAD does not, however, support mutli-functional grips. Instead, much of that functionality is available on the Edit tab of the Quad. (1.671 on the facing page)

Figure 1.671

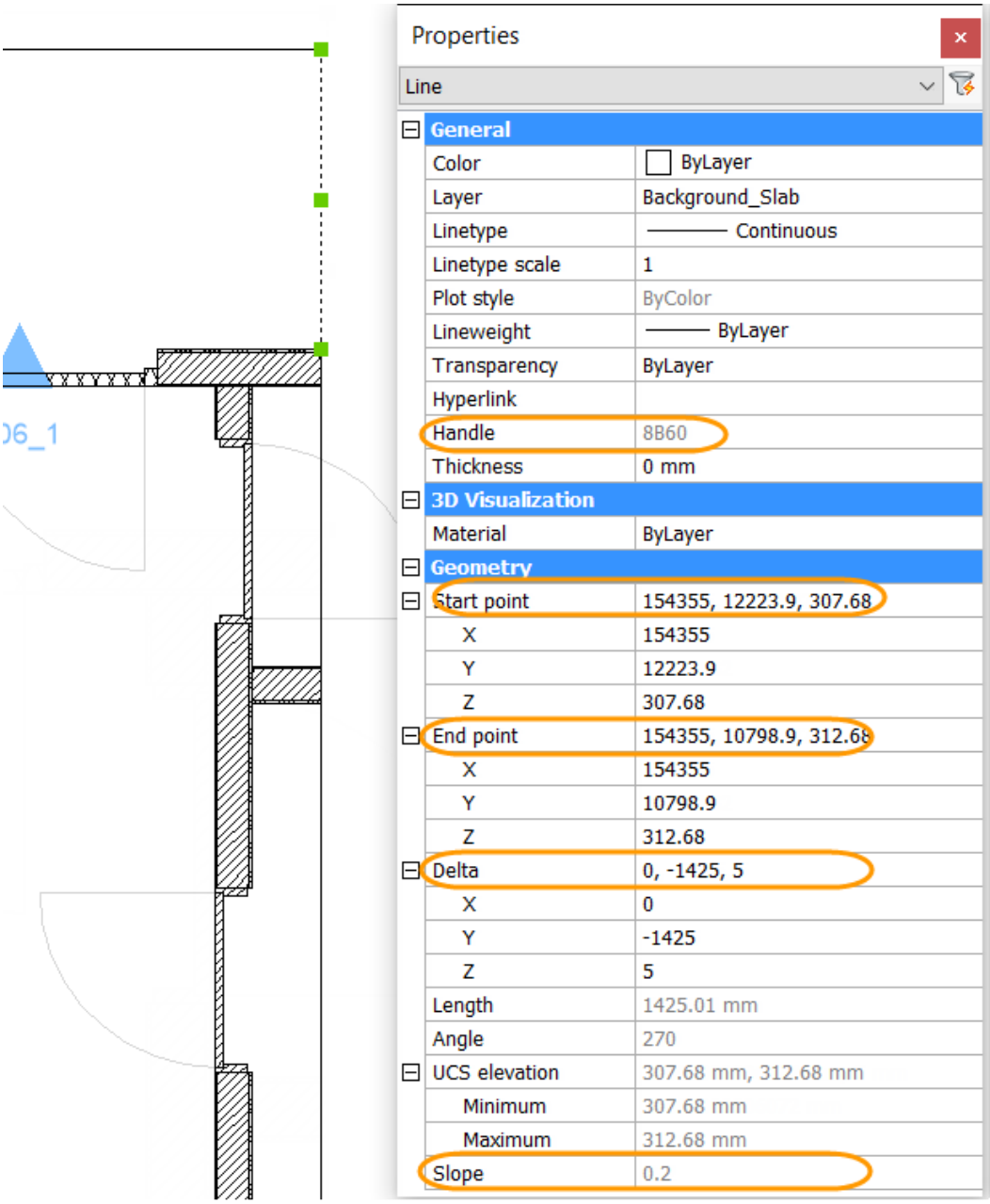

Editing with the Quad

As I mentioned in a previous post, the Quad offers different edit tools based on the type of entity. Circle edit tools are quite different, for example, from Dimension edit tools. When you select a dimension, you're offered tools to modify the dimension or dimension text. For example, you can flip the dimension arrowhead nearest to where you selected the dimension. In contrast, Circle edit tab includes tools like Trim and Hatch. (1.672 on the next page) The default tool changes based on your most recent editing behavior for that type of entity. You can hover over the default tool to display additional recently used tools. The recent tools can vary depending if you select the entity or simply hovered over it. (1.673 on the following page) Pass the cursor over a tab at the bottom of the Quad to expand it with even more tools. You'll find the most common tools to edit that specific type of entity on the Edit tab. The tools may vary depending if you select the entity or simply hover over it. For example, if you select a line, the Edit tab displays the Lengthen, Break, Join, and Match tools. If you hover over a line, without selecting it, the Quad adds Trim and Extend to the tool set. (1.674 on the next page) In this example, if you hover over the line and use the Extend tool, BricsCAD automatically extends the highlighted entity to the nearest boundary based on where you hovered the cursor. It only takes one pick compared to three picks and two enters using traditional methods. Of course, traditional methods are still available. (1.675 on page 689)

Figure 1.672

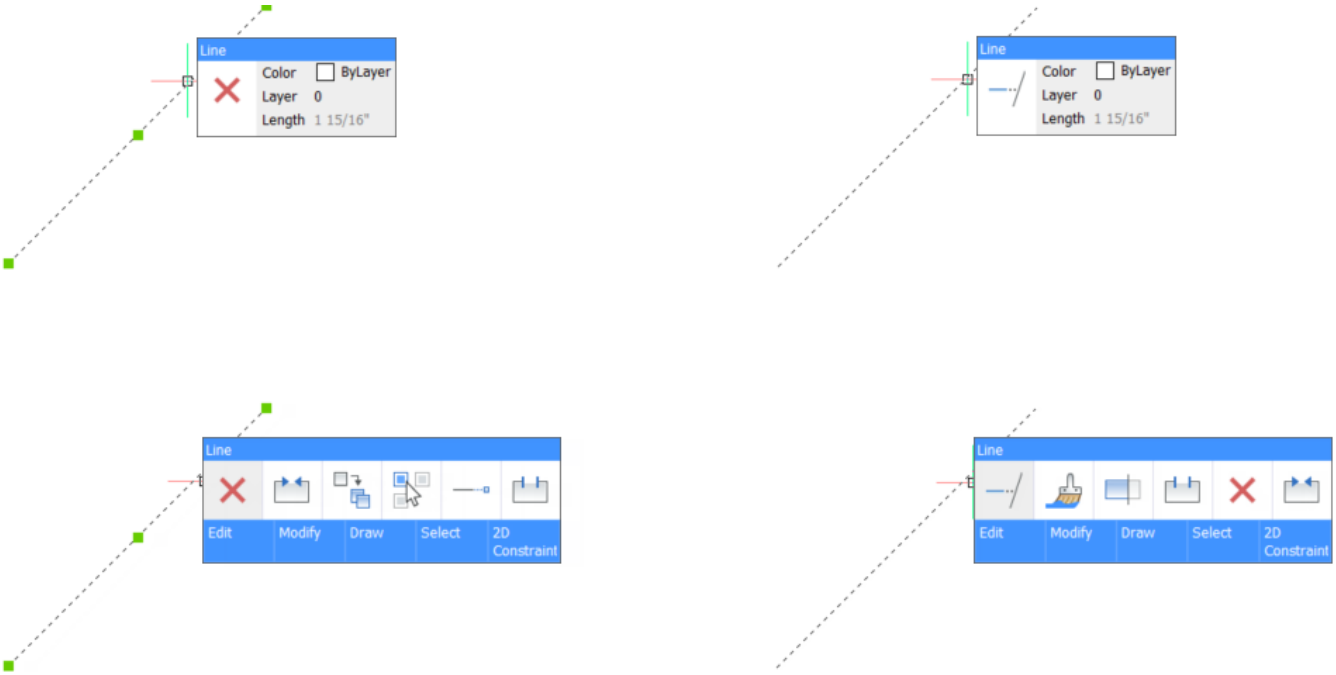

Figure 1.673

Figure 1.674

Figure 1.675

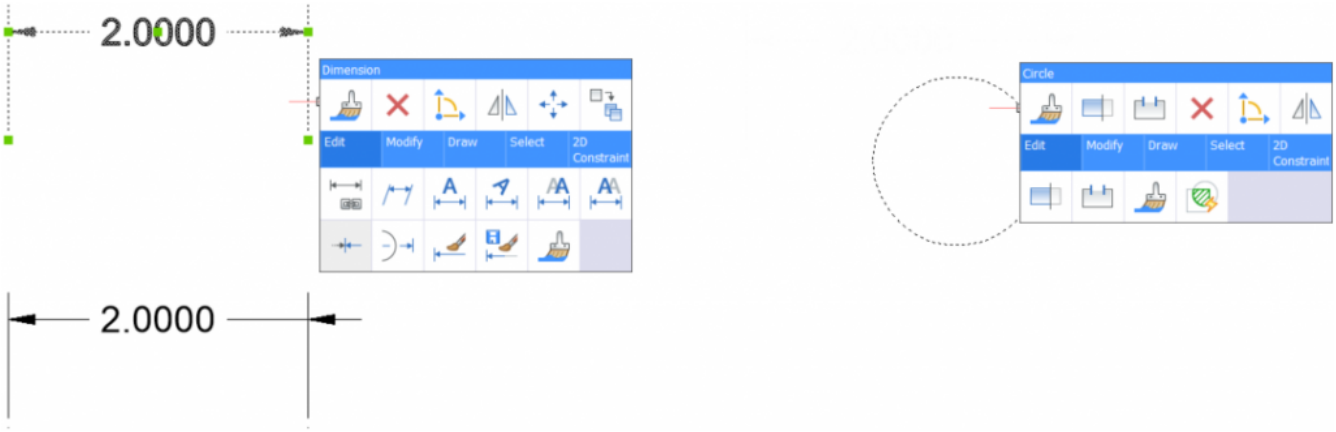
2.0000
Dimension
Edit
Modify
Draw
Select
2D Constraint
2.0000
Circle
Edit
Modify
Draw
Select
2D Constraint

1.17.33 Drawing with Styles

Draw Multilines

The default behavior to draw a multiline is just as you expect. In addition to the familiar command options, BricsCAD offers a Follow option. Follow enables you to create a new multiline that's adjacent and colinear to the last mline you created. (1.676)

Figure 1.676

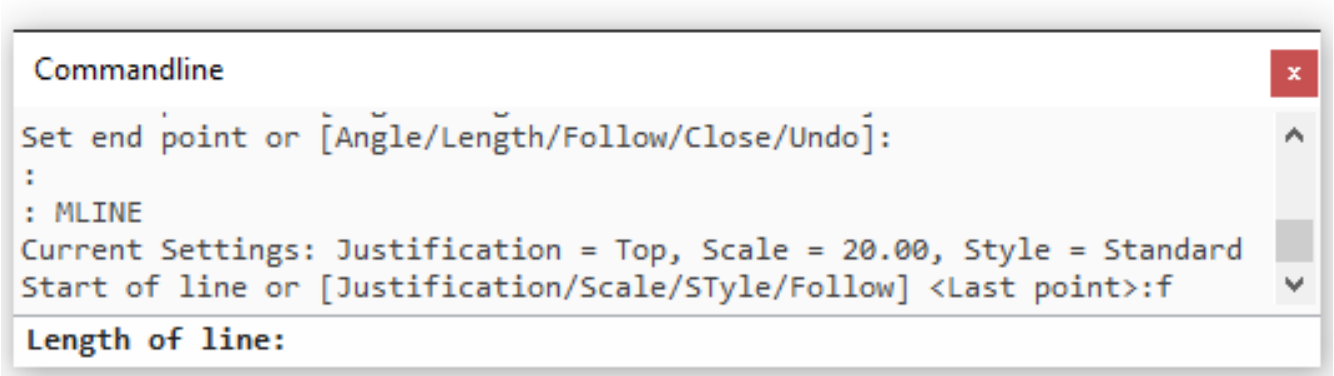

Draw Single-line Text

Like AutoCAD®, BricsCAD includes two text tools: Single- and Multi-line. The default process to create single line text is just as you would expect. BricsCAD, however, displays all the available options on the Command line so you can view and specify options with minimal effort. (1.677)

Figure 1.677

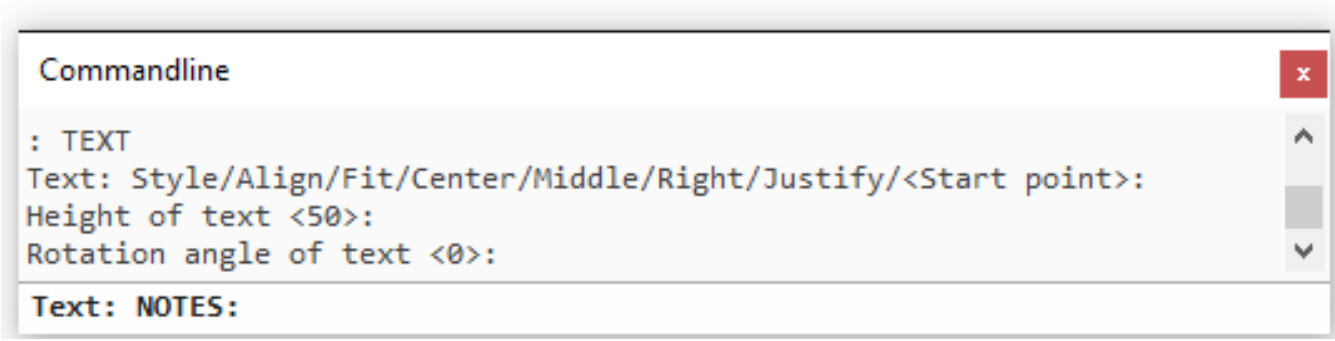

Draw Multiline Text

You create mtext (multiline text) in BricsCAD much like in AutoCAD. However, after you pick the first corner to place the text box, you have the option to enter specific values for the width and height of the text box. (1.678)

Figure 1.678



And, instead of displaying the text editing tools on the ribbon, BricsCAD displays a Text Formatting toolbar right above the mtext box. It includes familiar text formatting controls such as line spacing, columns, and numbering. (1.679)

Figure 1.679

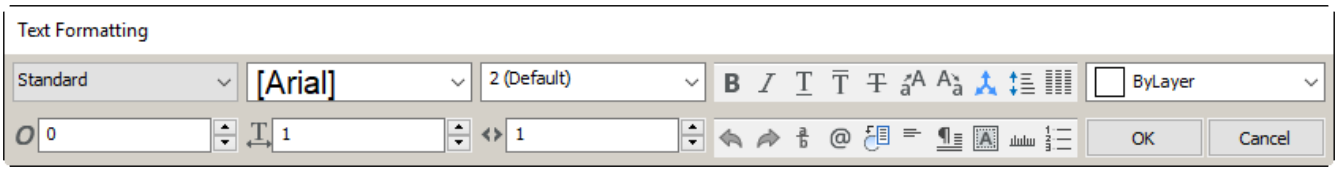

Draw Dimensions

BricsCAD includes the most common dimensioning tools, Linear and Aligned, in the Quad. You can access the entire set of familiar dimensions from other locations including the Command line. And, of course, you can add them to the Quad. (1.680 on the next page)

Figure 1.680

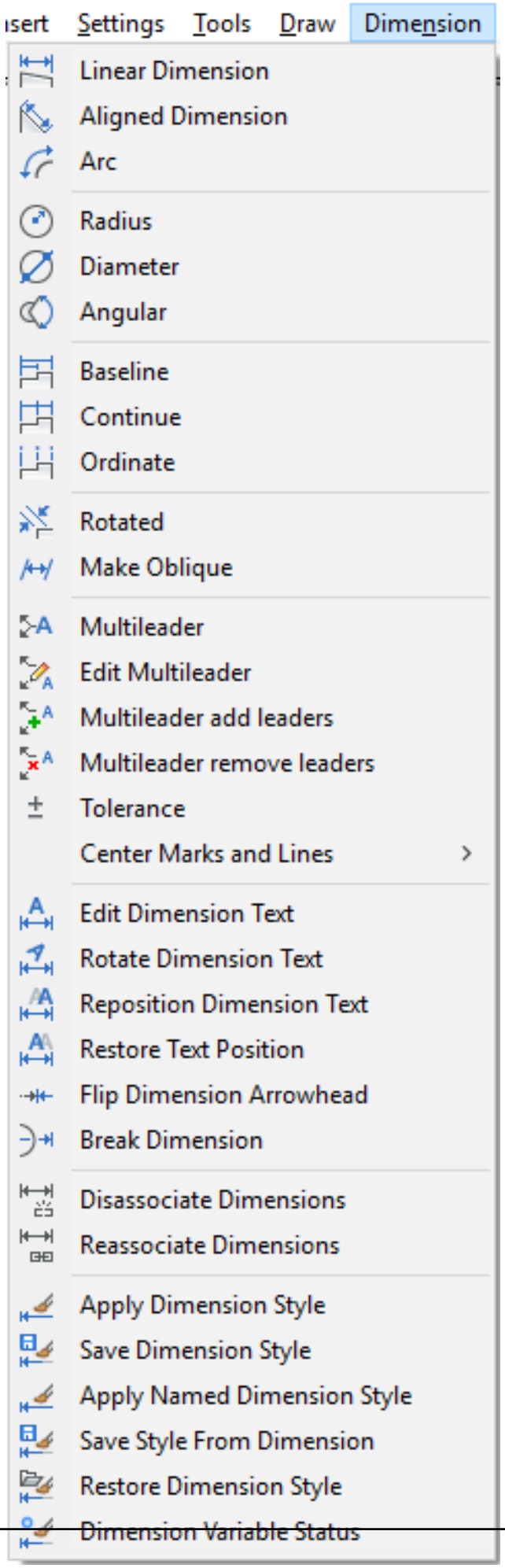
Insert
Settings
Tools
Draw
Dimension
Linear Dimension
Aligned Dimension
Arc
Radius
Diameter
Angular
Baseline
Continue
Ordinate
Rotated
Make Oblique
Multileader
Edit Multileader
Multileader add leaders
Multileader remove leaders
Tolerance
Center Marks and Lines
Edit Dimension Text
Rotate Dimension Text
Reposition Dimension Text
Restore Text Position
Flip Dimension Arrowhead
Break Dimension
Disassociate Dimensions
Reassociate Dimensions
Apply Dimension Style
Save Dimension Style
Apply Named Dimension Style
Save Style From Dimension
Restore Dimension Style
Dimension Variable Status

Draw Multileaders

You draw a multileader in BricsCAD very much like you draw one in AutoCAD. First you place the leader lines. And then you enter the text. However, after you pick points to place the leader, BricsCAD displays the Text Formatting tools near the leader rather than on the ribbon. The Text Formatting toolbar includes all the tools you need to format multiline text as part of your leader. (1.681)

Figure 1.681

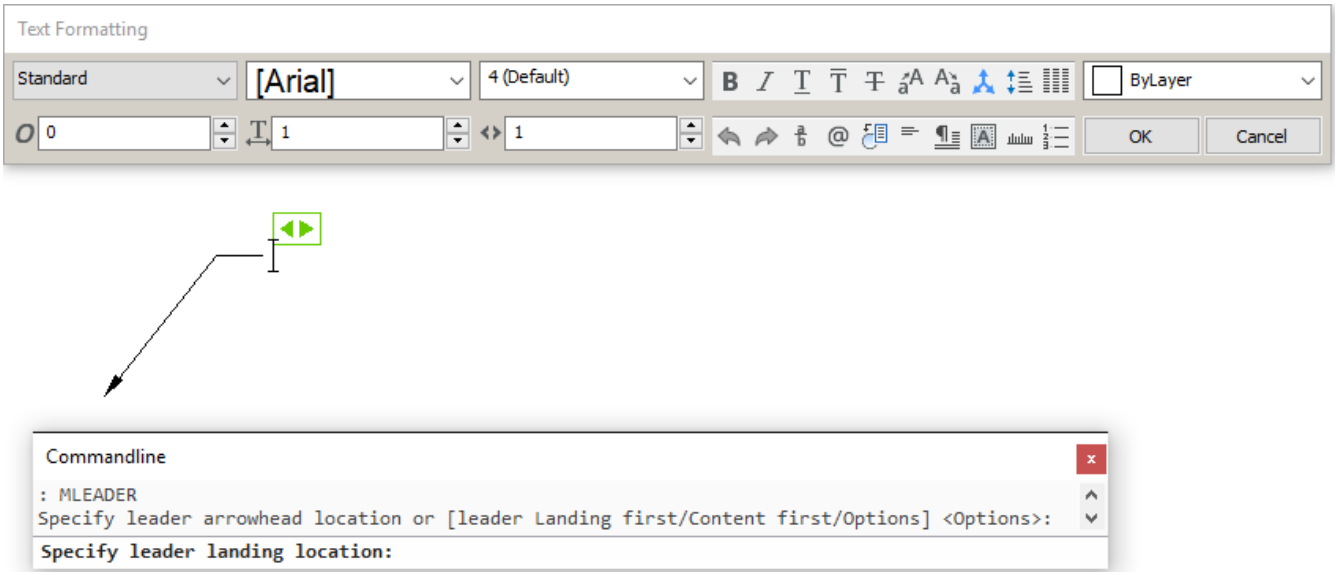

Draw Tables

The process to create a table in BricsCAD is similar to AutoCAD LT. The Insert Table dialog box offers the most popular table creation options. It includes the ability to import data from CSV and XML files. Note: BricsCAD does not support data linking directly from Excel spreadsheets. (1.682)

Figure 1.682

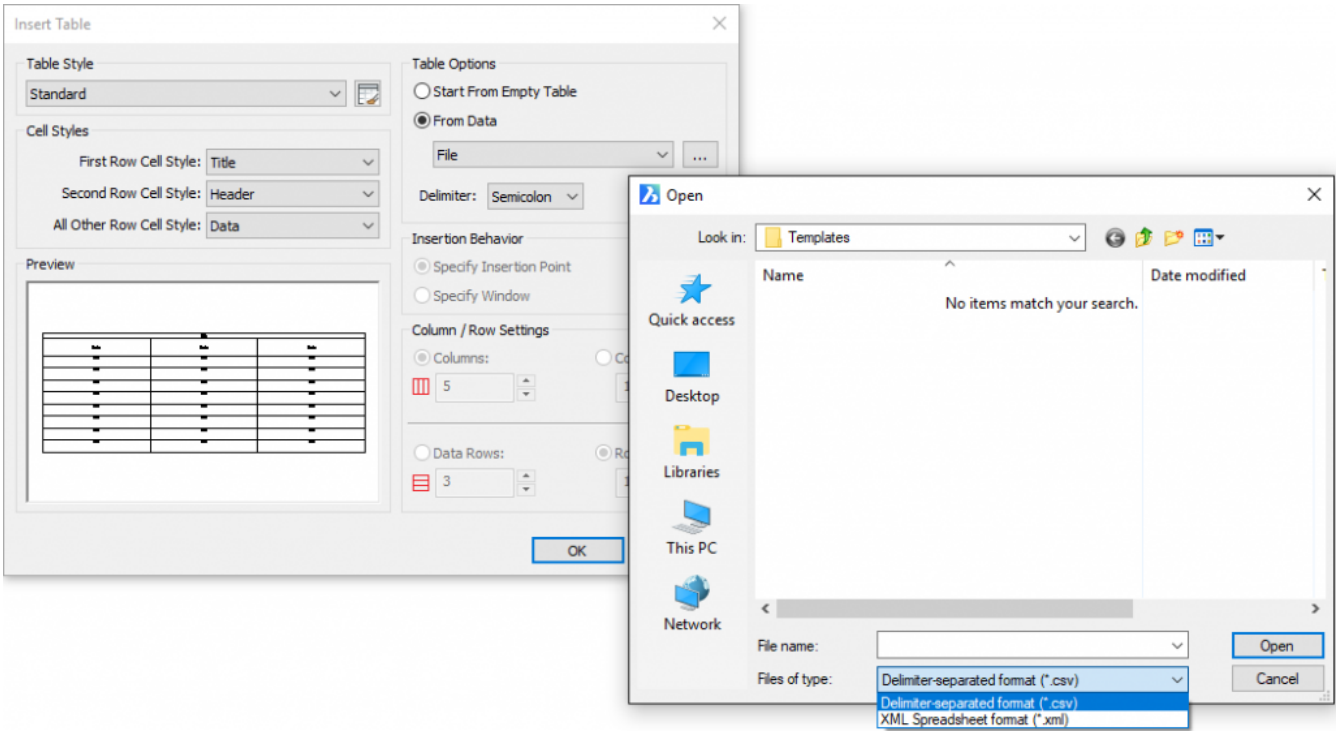

Defining Styles in the Drawing Explorer

All the drawing tools I covered in this post are dependent on style definitions. They work as you expect from your AutoCAD experience. However, the way you define styles is different. At first glance it may seem overwhelmingly different. But, if you take just a few minutes to explore the style definitions in BricsCAD I think you'll appreciate the differences! In BricsCAD all style definitions are managed from a central location, the Drawing Explorer. You can access the Drawing Explorer from the General menu on the Quad. It's also accessible via other methods including the Command line (EXPLORER). (1.683) If you use familiar methods such as the MLSYTLE, STYLE, DDIM,

Figure 1.683

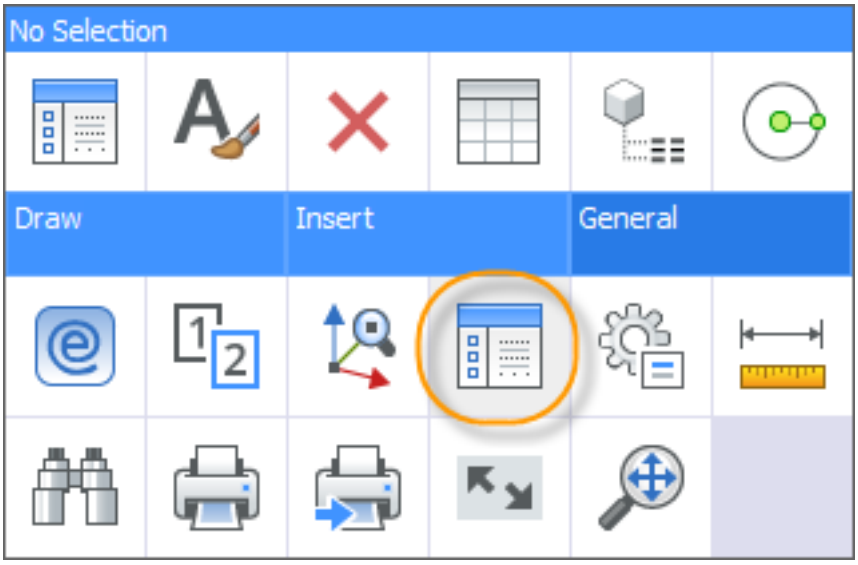

MLEADERSTYLE, and TABLESTYLE commands, BricsCAD automatically expands the relevant style information in the Drawing Explorer. In the image below, Text Styles is expanded. Select any of the other styles to view and modify those definitions. (1.684)

Figure 1.684

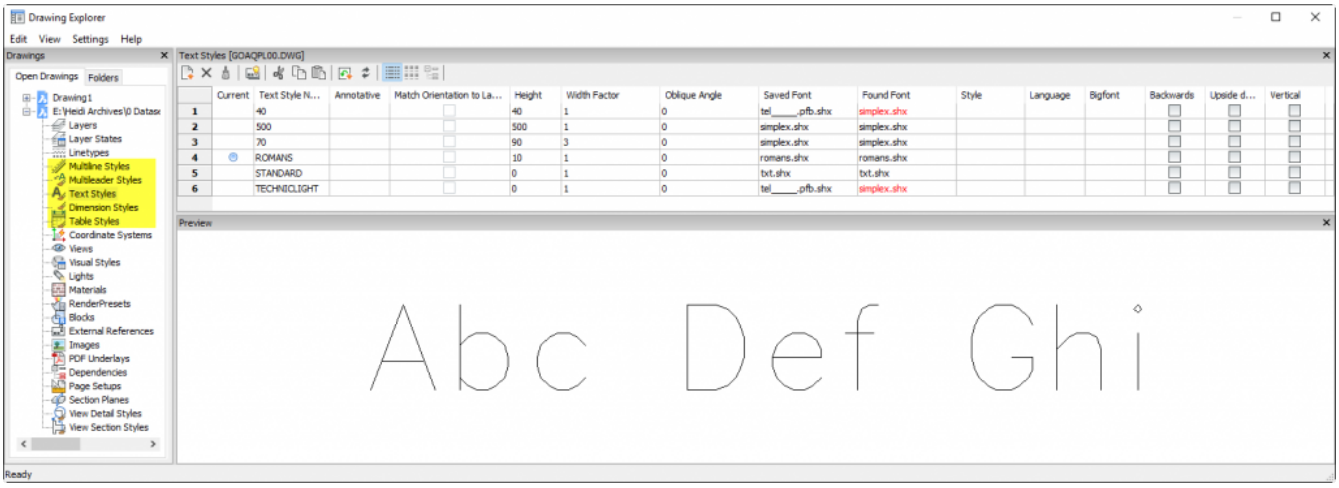

Tutorial: BricsCAD Spreadsheet Import Techniques Click here (1.2.8) to watch

1.18 3D Modeling

1.18.1 Direct Modeling Overview

BricsCAD provides advanced easy-to-use functions for working with ACIS solid and surface geometry, including:

- The creation of solid and surface geometry using Extrude (6.13.22) (dmExtrude (6.12.13)) and Revolve (6.26.31) (dmRevolve (6.12.22)) commands applied to 2D contours, 3D curves, and edges of existing solids.
- The creation of fillets (dmFillet (6.12.14)) and chamfers (dmChamfer (6.12.4)) on existing solid and surface geometry.
- Modifying (dmPushPull (6.12.21)) or deletion (Erase (6.13.8)) of fillets and chamfers.
- Direct interactive manipulation of solid and surface faces using PushPull (dmPushPull (6.12.21)), Move (6.21.29) (dmMove (6.12.17)) and Rotate (6.26.35) (dmRotate (6.12.25)) operations.
- The creation or removing of a volume when 2D contour attached to a face of a solid is being pushed or pulled.
- The removing of holes in surfaces by deleting its edges (Erase (6.13.8)).
- Deletion (Erase) and copying (dmCopyFaces (6.12.8)) of protrusion or depression features, such as holes, pockets, extrusions, ribs, and their combinations within the same 3D solid or from one 3D solid to another.

All these operations are performed in interactive mode: the intermediate result of the operation is shown dynamically, according to user input defined by mouse movement. Depending on the value of the DELOBJ (1.10.11) (Delete Entity) system variable, the defining entities are either retained or deleted or you are prompted whether to keep or delete the source entities (see table below).

Value	Result
0	Retain defining entities
1	Delete profile entities; retain paths and guide curves
2	Delete all defining entities
-1	Prompt to delete profile entities; retain paths and guide curves
-2	Prompt to delete all defining entities

The key feature of direct editing capabilities provided by BricsCAD consists in preserving of design intent. Design intent can be expressed by 3D dimensional and geometrical constraints which can be explicitly specified by user (see 3D Constraints (1.19.4)). 3D dimensional constraints (Distance, Radius, and Angle) imposed for faces and edges give user full parametric control over the solid model, different configurations and scales of the model can be obtained simply by changing the parameter of a dimensional constraint. Geometrical constraints (Coincident, Tangent, Parallel and others) define how these changes influence the geometry of the model. However, there is no need to introduce all the geometrical constraints manually since most of them can be recognized automatically by BricsCAD (see Design Intent (1.18.3)) to provide the expected result. Another feature of Direct Editing operations is that they can be easily applied with the Quad cursor menu (1.8.5). This tool provides a set of operations for the currently selected entities. At the same time the Quad provides the other basic solid editing operations such as copy, boolean union and subtract. Direct modeling operations apply to all ACIS solid geometry, whether created in BricsCAD or imported, and can be combined with regular solid modeling operations, for example, SOLIDEDIT (6.27.39).

1.18.2 Direct Modeling Operations

This section describes direct modeling operations offered by BricsCAD. These operations are accessible via the Quad (1.8.5) tool. Alternatively, you can use **Direct Modeling** Menu or **Direct Modeling** and **Deform** toolbars: (1.685) (1.686) The **Align UCS** tool ( ) launches the UCS (6.30.2) command with the **Face** option selected. If

Figure 1.685

Figure 1.686

the UCSDETECT (1.10.11) system variable is ON, the UCS aligns to a face automatically. The UCS-icon changes respectively. Hit the TAB key to select an obscured face. Click the **DUCS** field in the Status Bar (1.8.2) to toggle the dynamic UCS (1.14.19) feature on and off. The following direct modeling operations are available in BricsCAD:

Icon Command Applies to Description dmPushPull (6.12.21) Any face of a 3D solid or surface. Adds volume to or removes volume from a solid via cursor movement or direct distance input. dmMove (6.12.17) Cylindrical, spherical, conical, and toroidal faces of a 3D solid or surface. Linear and circular edges of a 3D solid or surface. Whole 3D solids, surfaces, and other entities. Moves the selected geometry with a vector in the XY- plane of the current UCS. When the face or edge of a solid or surface is moved, adjacent faces and edges are adjusted to preserve the correct solid/surface topology. dmRotate (6.12.25) Planar, cylindrical, spherical, conical, and toroidal faces of a 3D solid or surface. Whole 3D solids, surfaces, and other entities. Rotates the selected geometry around an axis. When the face of a solid or surface is rotated, adjacent faces and edges are adjusted to preserve the correct solid/surface topology. dmSimplify (6.12.28) 3D solids, surfaces, and their faces. Simplifies the geometry and topology of entities and subentities. dmStitch (6.12.31) Surfaces Stitches disjoint surfaces into a single 3D solid or a single surface. dmAudit (6.12.2) 3D solids and surfaces Checks and fixes geometrical and topological errors in ACIS solids and surfaces. UCS (6.30.2) Planar faces of 3D solids and surfaces. Aligns the UCS to a face. dmExtrude (6.12.13) Closed 2D entities and detected closed boundaries.* Extrudes 2D entities or boundary to create solids. Planar faces of 3D solids and surfaces. Adds volume to or removes volume from a solid. (Optional): Create the new volume as a separate solid. Closed 2D entities and detected closed boundaries on a planar face of a solid. Extrudes 2D entities or boundaries to create solids or surfaces. (Optional): Create the new volume as a separate solid. dmRevolve (6.12.22) Closed 2D entities and detected closed boundaries.* Revolves a 2D entity on an axis to create a solid or a surface. Planar faces of solids and surfaces. Adds volume to or removes volume from a solid. (Optional): Create the new volume as a separate solid. Closed 2D entities and detected closed boundaries on the planar face of a solid. Revolves a 2D entity on an axis to create a solid or a surface. (Optional): Create the new volume as a separate solid. xFaces (6.34.4) Surfaces and faces of 3D solids. Extracts a set of 3D solids or surface faces as a new, 3D surface

created. dmCopyFaces (6.12.8) A set of 3D solid faces. Copies a feature (protrusion or depression), from one 2D solid to another. Or copies it to a different location on the same 2D solid. dmThicken (6.12.32) Faces

Tutorial: 3D Direct Modeling Basic Commands Click here (1.9.26) to watch

Selection Preview

When the Quad cursor menu (1.8.5) is active, the SELECTIONPREVIEW (1.10.11) system variable is unused unless a command prompts you to select an entity (see Selection Settings (1.24.5)).

Select geometry

- Hit the TAB key to select obscured geometry.
- The SELECTIONMODES (1.10.11) system variable controls which subentities highlight: edges, faces and/or detected boundaries.
- Hit the Enter key or right-click to conclude the selection procedure, if you enter a direct modeling command in the command line or selected it from a menu or toolbar.
- Click the mouse to confirm the selection of geometry to execute the command if you launch a command from the Quad cursor menu (1.8.5).
- Window selection (1.24.6): to select the faces or edges of 3D solids and surfaces, hit CTRL. An icon next to the cursor indicates what will be selected.
- The dmSelect (6.12.26) command allows you to select edges and faces based on their geometrical and topological properties:
  - Edges of a particular length.
  - Edges that form a concave/convex network.
  - Edge loops on the border of a set of connected faces.
  - Faces of a particular area.
  - Smoothly connected faces (G1 - tangent faces, or G2 - curvature continuity). (1.687 on the facing page) G0: No continuity (left), G1: Tangent Faces (middle) and G2: Curvature continuity (right)
  - Fillets of a radius.
  - Cylindrical protrusions of a radius.
  - Protrusion or depression features; pockets, extrusions or ribs.

The value of a particular length, area or radius can be taken from a selected edge/face.

Figure 1.687



To control dimensions

A dynamic dimension displays with the dmPushPull (6.12.21) command. Make sure the Quad (1.8.5) and Dynamic Dimensions (1.14.9) are switched ON.

1. Hover the cursor over the face you want to move. The face highlights.
2. Choose **PushPull** ( ) from the **Direct Modeling** command group of the Quad cursor menu (1.8.5). The selected face moves with the cursor and a dynamic dimension field displays the relative distance. (1.688 on the next page)
3. (Option) repeatedly hit the TAB key to see the distance with respect to an internal face, parallel to the selected face (left) or the bottom face (right). Press and hold the SHIFT key and hit the TAB key to reverse the display order of reference faces. (1.689 on the following page) (1.690 on page 701)
4. Type a value in the dynamic dimension field, then hit Enter.

Figure 1.688

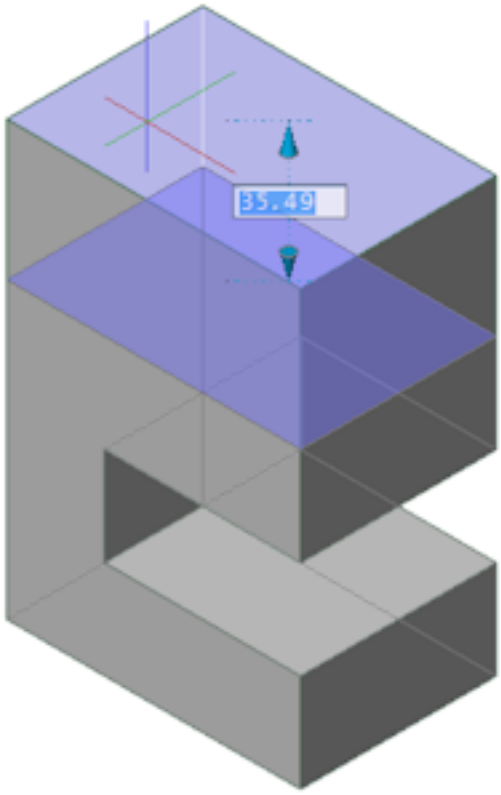

Figure 1.689

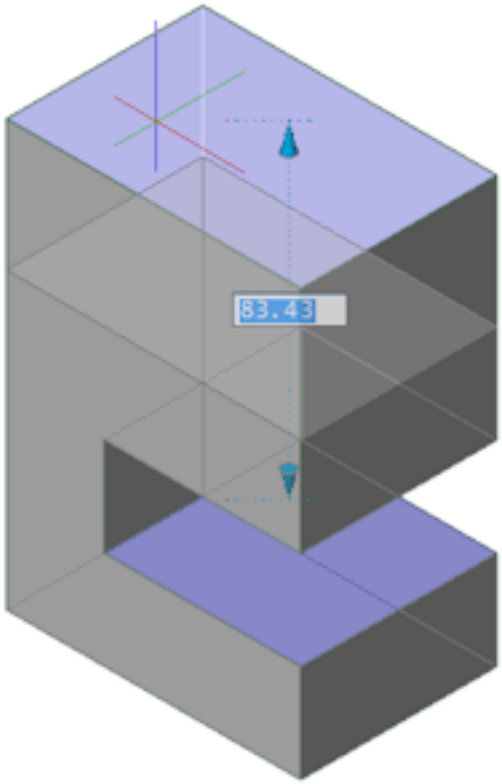

Figure 1.690

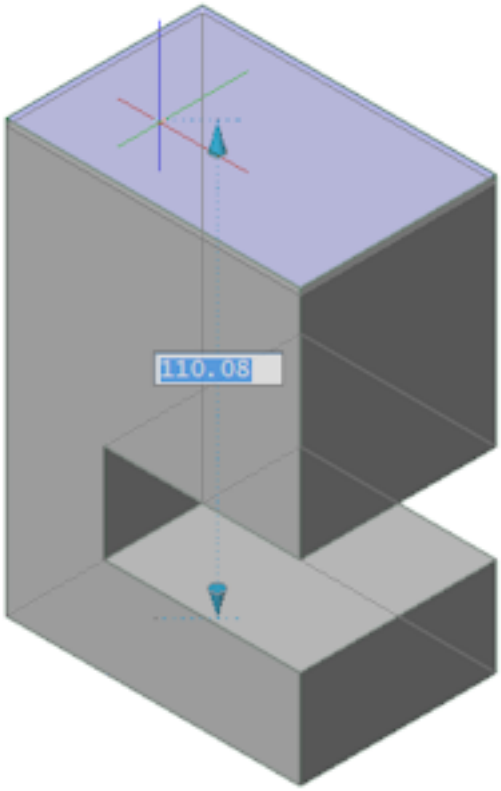

Make holes

Use the SUBTRACT (6.27.58) command. If you push-pull a closed 2D entity that lies on a face of a solid, a hole is created when you push the 2D entity through the solid.

To make a (circular) hole through a solid

1. Make sure Dynamic UCS (1.14.19) is active.
2. Launch the Circle (1.17.16) command.
3. Move the cursor to the face you want to create to hole on. The UCS automatically aligns to the face the cursor is on.
4. Draw a circle on the face of the solid.
5. Hover over the circle, then choose **Extrude** ( ) from the **Model** command group of the Quad cursor menu (1.8.5). (1.691)

Figure 1.691

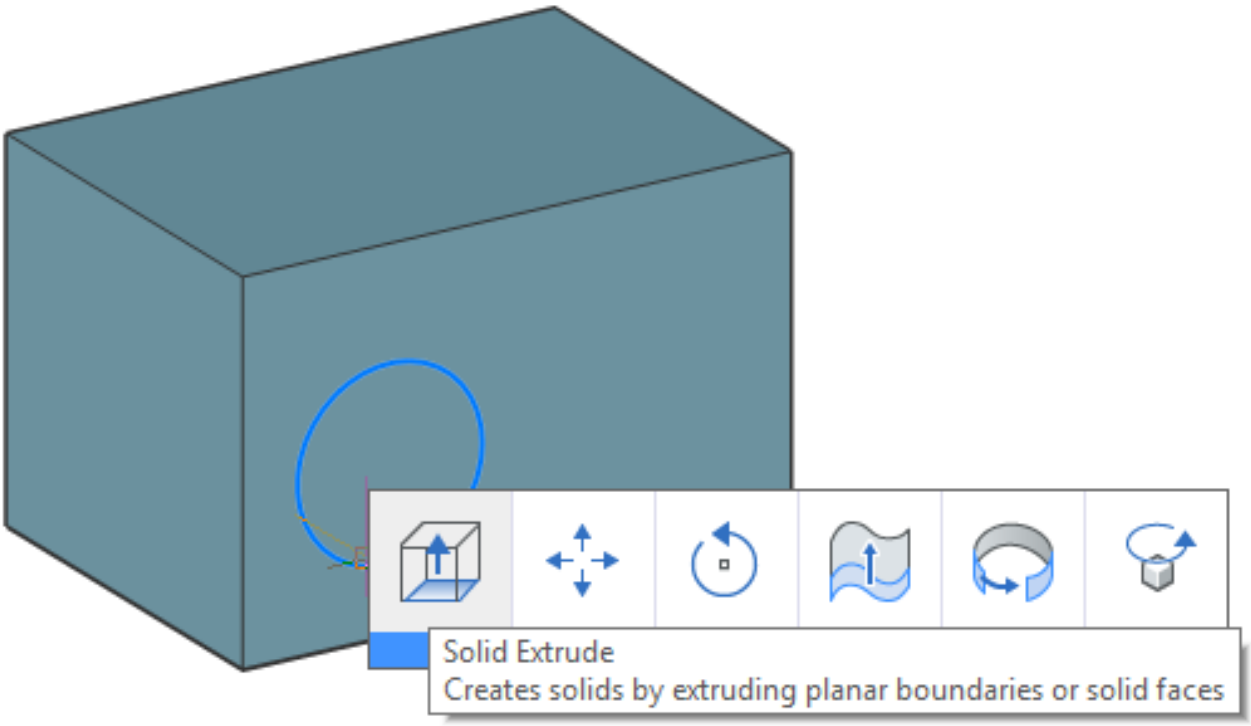

6. Do one of the following:
   - Type a distance in the dynamic field to define the depth of the hole.
   - Push the circle through the solid to create a through-hole.(1.692 on the next page)
7. (option) Choose **Push/Pull** ( ) from the **Model** command group of the Quad cursor menu (1.8.5) to modify the radius of the hole.
8. (option) Use the dmDistance3d (6.12.12) command to apply a distance constraint between the side faces of the solids and the center of the cylindrical surface of the hole to control the position of the hole.
9. (option) Use the dmRadius3d (6.12.23) command to control the radius of the hole.

Figure 1.692

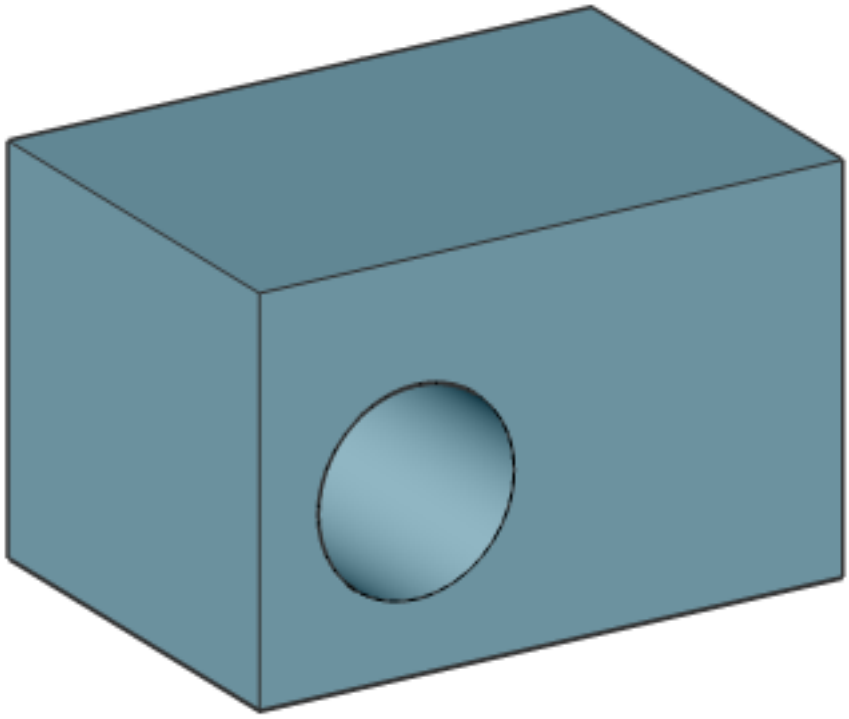

To make a hole in a surface

1. Create a 2D closed entity, e.g. an ellipse. (1.693 on the following page)
2. Hover over the 2D entity.
3. Choose **Extrude** ( ) in the **Model** command group of the Quad cursor menu (1.8.5).
4. Extrude the 2D entity in the direction of the surface. (1.694 on page 705)

Figure 1.693



5. Hit the CTRL key twice to select the **Subtract** option of the DmExtrude (6.12.13) command. (1.695 on page 706)
6. Click the mouse to create the hole.

Figure 1.694

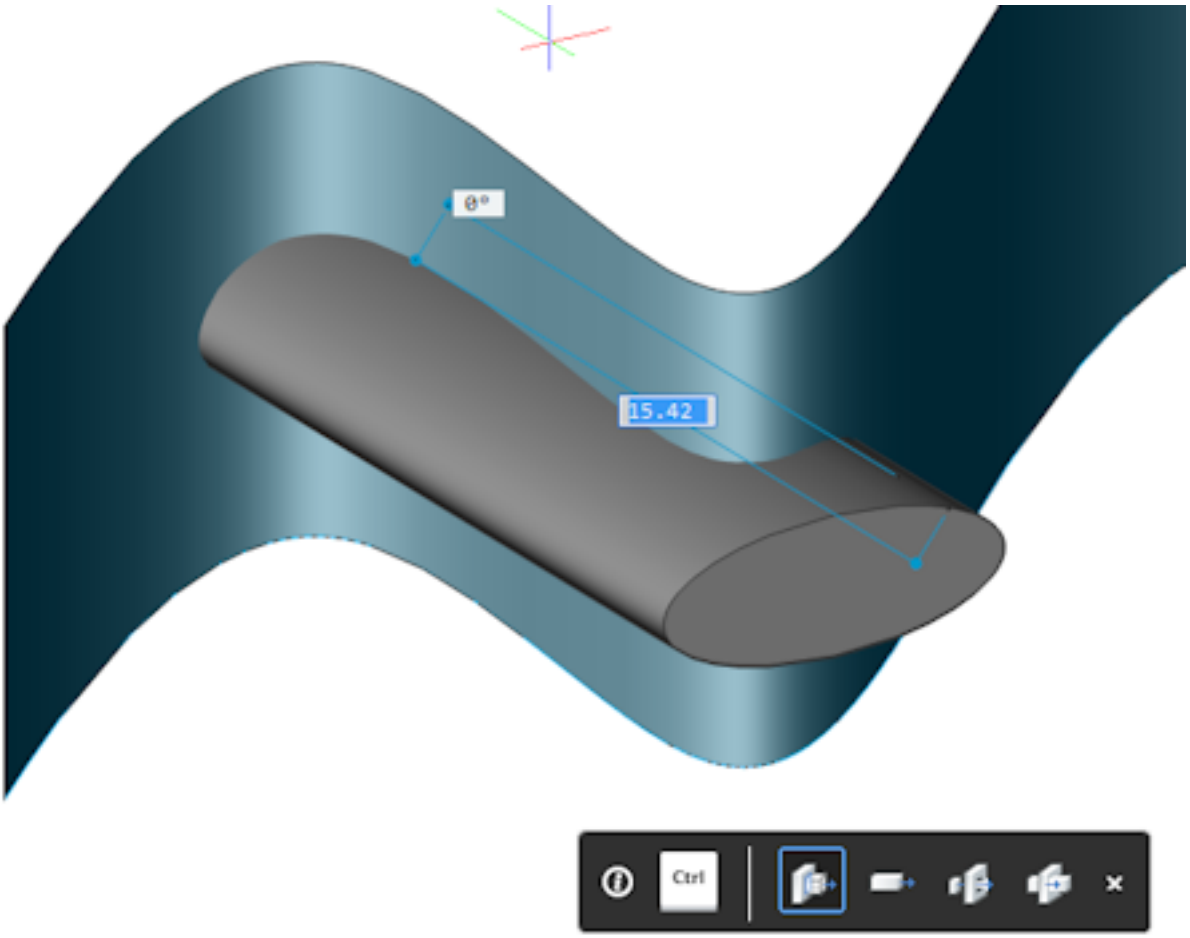

Figure 1.695

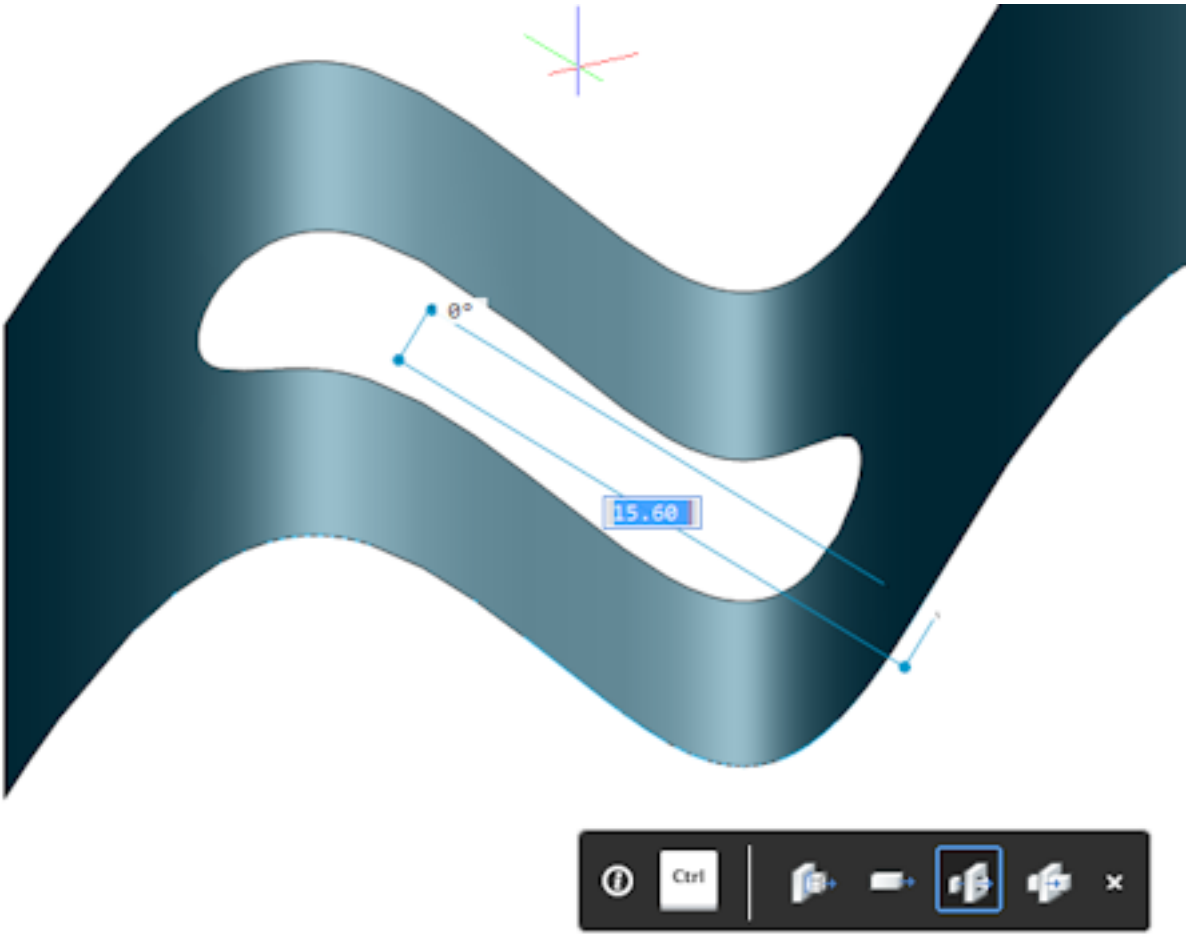

Delete features

To delete a hole, you must delete all the internal faces and/or surfaces of the hole.

To delete a circular hole

1. Hover over the cylindrical surface of the hole.
2. Choose **Delete** ( ) in the **Model** command group of the Quad cursor menu (1.8.5).

(1.696)

Figure 1.696

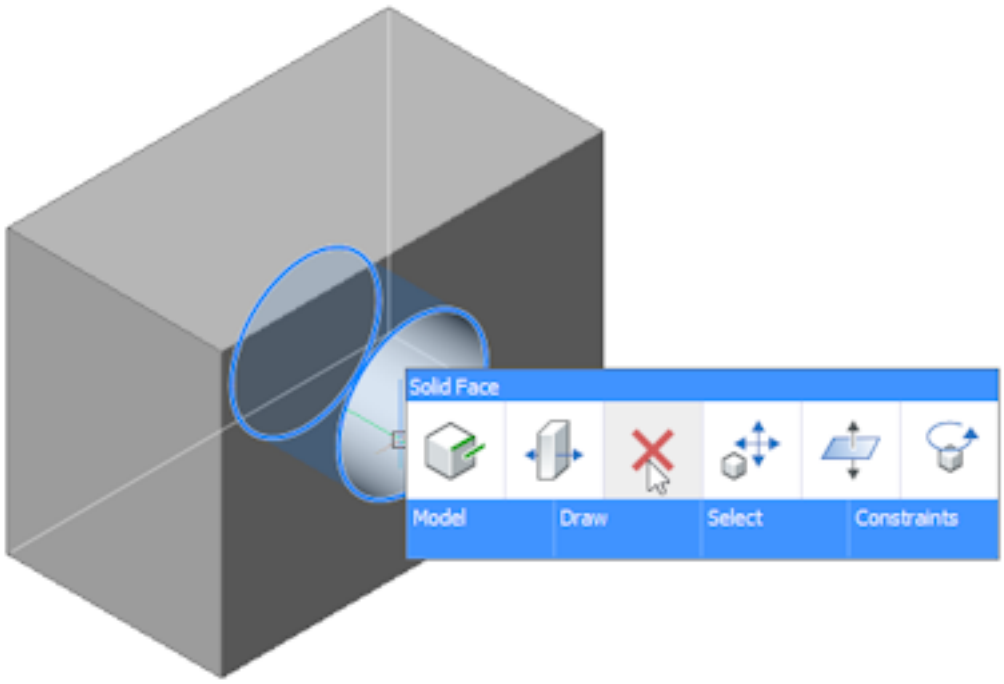

To delete a rectangular hole

1. Hover over one of the visible internal faces of the hole. The face highlights.
2. Choose **PushPull** ( ) from the **Model** command group of the Quad cursor menu (1.8.5) (1.697 on the following page)
3. Drag the selected face to close the hole.

Figure 1.697

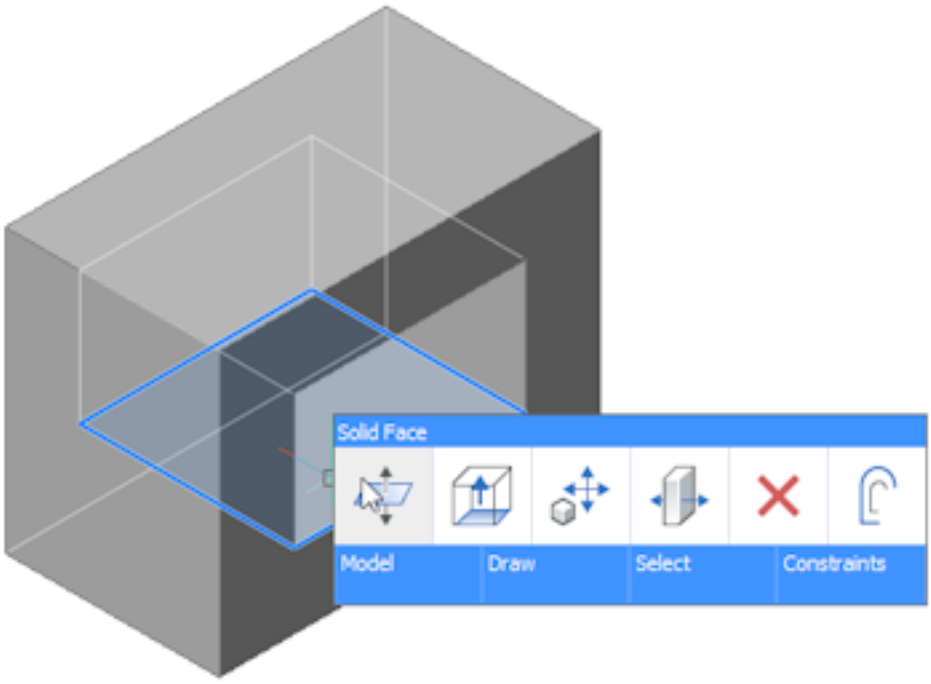

To delete a niche or recess

1. Hover over the back (bottom) face of the recess. If the face is obscured in the current view, hit the TAB key until the face highlights.
2. Choose **PushPull** ( ) in the **Model** command group of the Quad cursor menu (1.8.5). (1.698 on the next page)
3. Drag the face to close the gap.

Figure 1.698

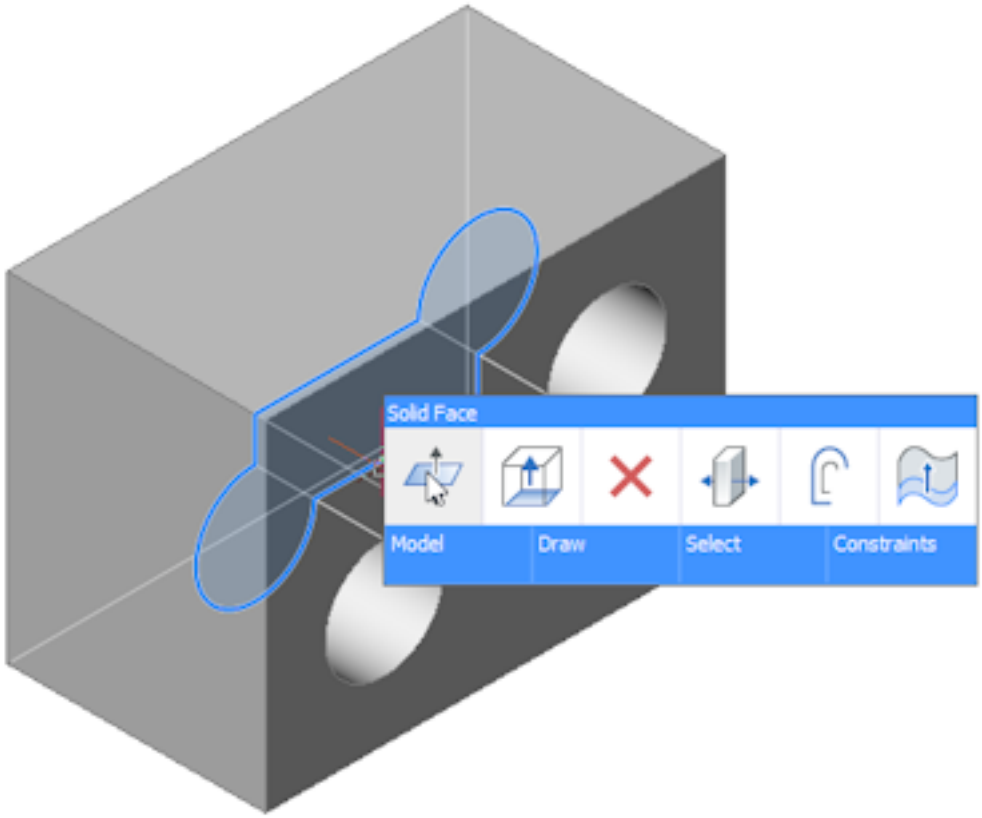

To delete a hole in a surface

1. Hover over the edge of the opening. The edge highlights.
2. Choose Erase (6.13.8) (✕) from the **Model** command group of the Quad cursor menu (1.8.5). (1.699)

Figure 1.699

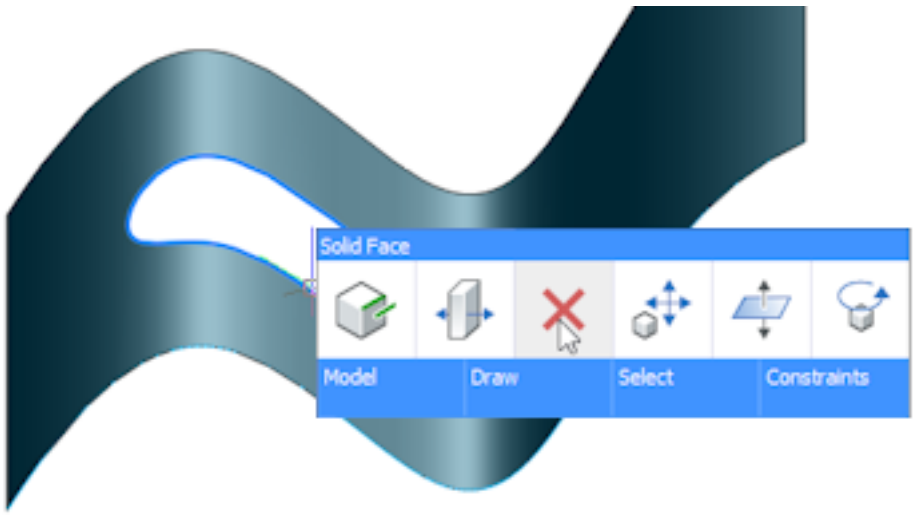

To delete a depression (hole or pocket) or a protrusion feature (extrusion or rib)

1. Select one or more faces of the feature you want to delete.
2. Click the **Protrusion** ( ) or **Depression** ( ) tool button in the **Select** panel of the **Solid** ribbon tab or from the **Select** command group of the Quad (1.8.5).
3. Click the **Erase** (✕) tool button. (1.700 on the next page)

Figure 1.700

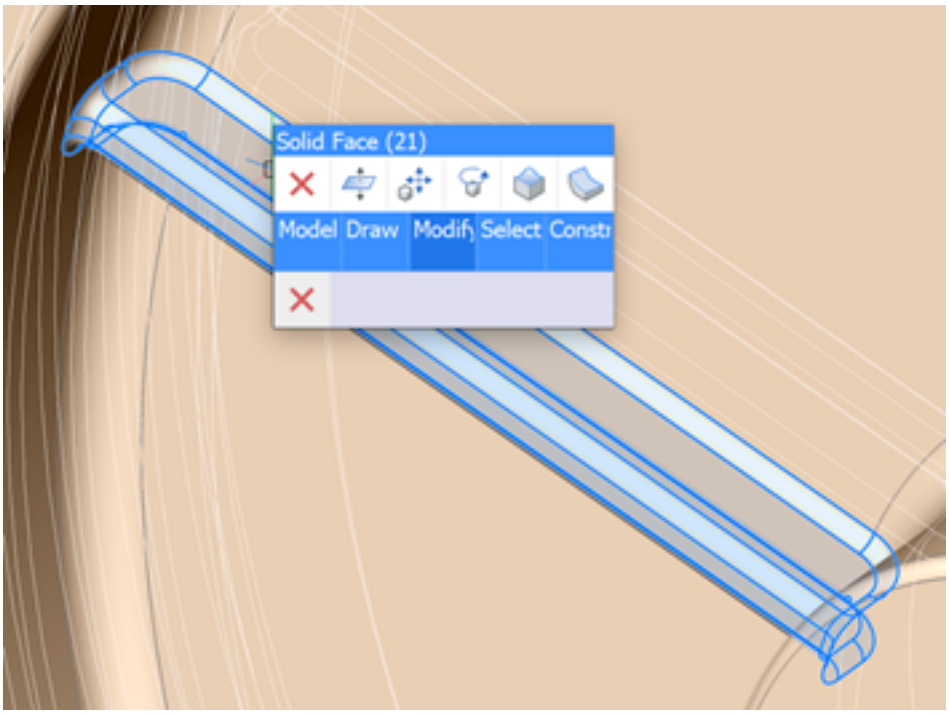

Remove edges between coplanar faces

When two or more faces are made coplanar, e.g. with the DmPushPull (2.4.13) command, it might be necessary to remove the shared edges.

(1.704 on page 712) Two depressed faces	(1.705 on page 712) Two depressed faces moved to the top face, to create three coplanar faces.

1. Select the three faces.
2. Choose **Delete** (✕) from the **Model** command group in the Quad (1.8.5). (1.701) The shared edges are

Figure 1.701

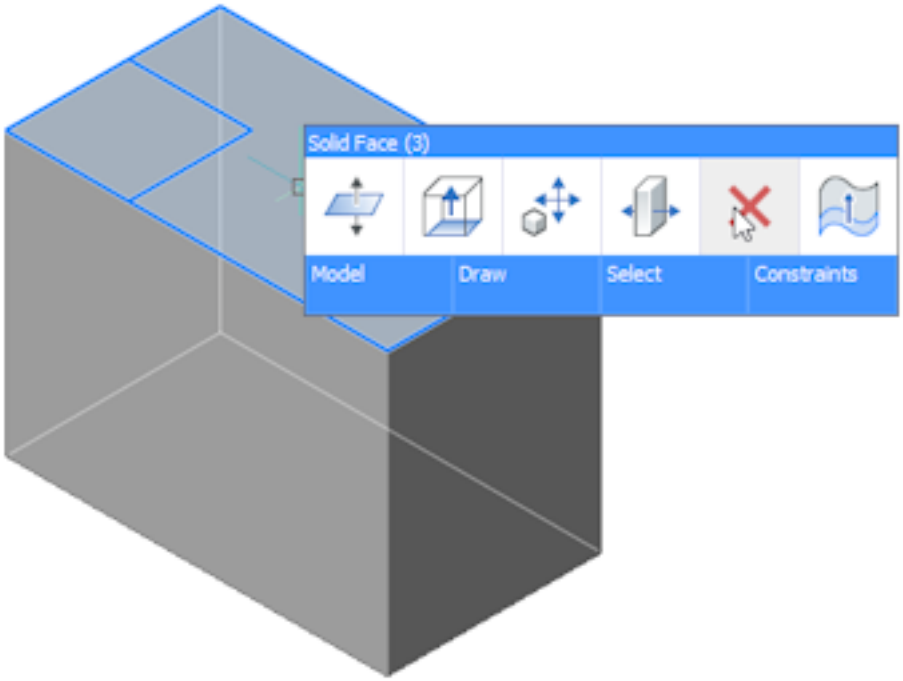

deleted and the three selected faces are unified. (1.702 on the next page)

Figure 1.702



Copy a Feature

The dmCopyFaces (6.12.8) command allows you to copy one or more features from a 3D solid (depressions - holes, grooves, and pockets - or protrusions - extrusions and ribs), to a new location on the same or a different 3D solid. To copy a feature:

1. Select all faces of the entire feature(s) (see Select Geometry (1.18.2)).
2. Make sure dynamic UCS (1.14.19) is enabled. **Note** Bricsys recommends that you always enable DUCS with the Direct Modeling toolset.
3. Click the **Copy Faces** ( ) tool button:
   - on the ribbon: **Solid | Edit | Copy Faces** .
   - on the **Direct Modeling** toolbar.
   - in the menu bar: **Model | Direct Modeling | Copy Faces You are prompted:** Enter base point:
4. Specify the base point. **You are prompted:** Select an insertion point or [Rotate/mUltiple/MOde]:
5. (Optional):
   - Use the **Rotate** option to rotate the faces around the Z axis of the UCS.
   - Use the **Multiple** option to insert the multiple copies of a feature.
6. Specify the insertion point. The feature is copied from the base point to the insertion point with dynamic UCS.

(1.706 on page 713) Select the faces of the entire feature	(1.707 on page 713) Specify base point
(1.708 on page 713) Specify the insertion point	(1.709 on page 714) The feature is copied

Deformable modeling

(1.703) Use the tools on the **Deform** toolbar, to deform a set of adjacent faces on a 3D solid or a surface, to create

Figure 1.703

Figure 1.704

Figure 1.705



Figure 1.706

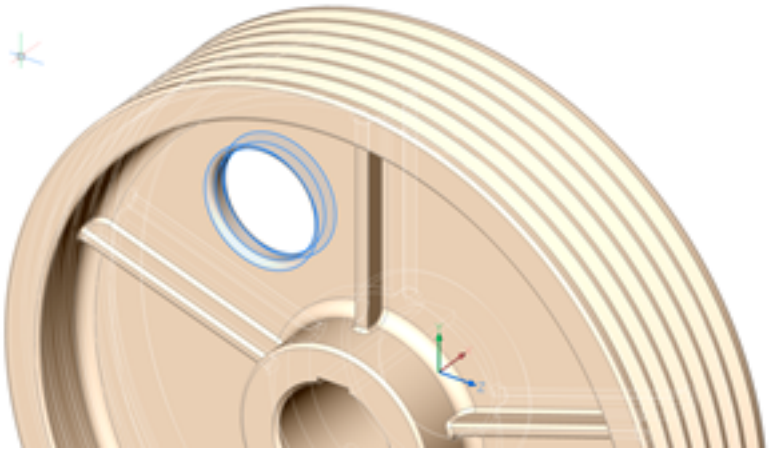

Figure 1.707

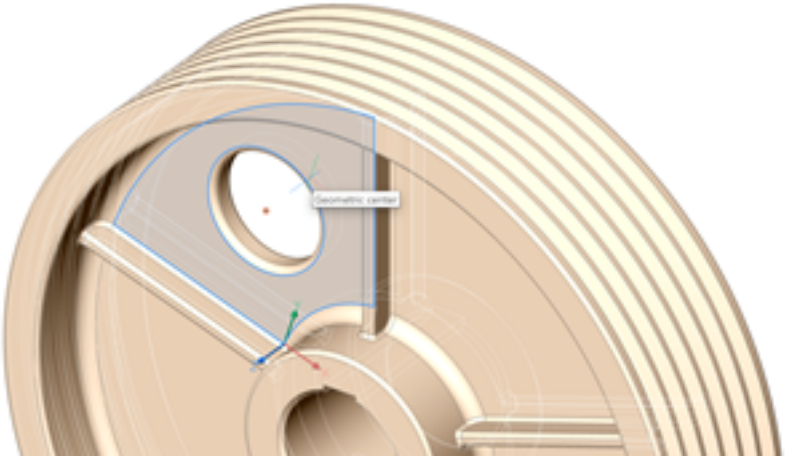

Figure 1.708

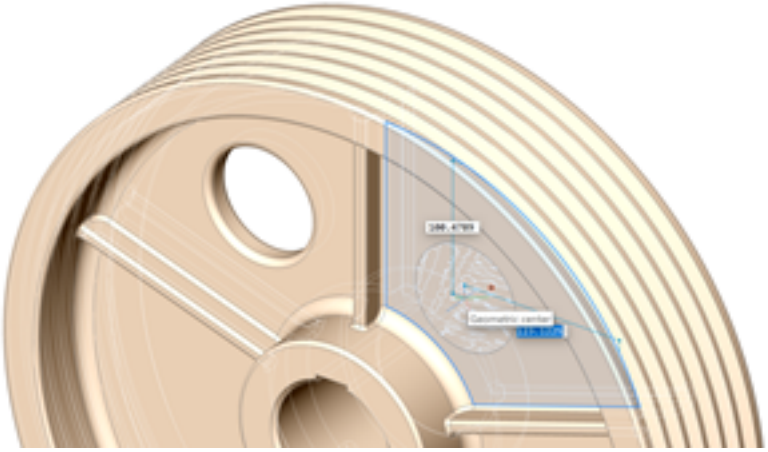

Figure 1.709

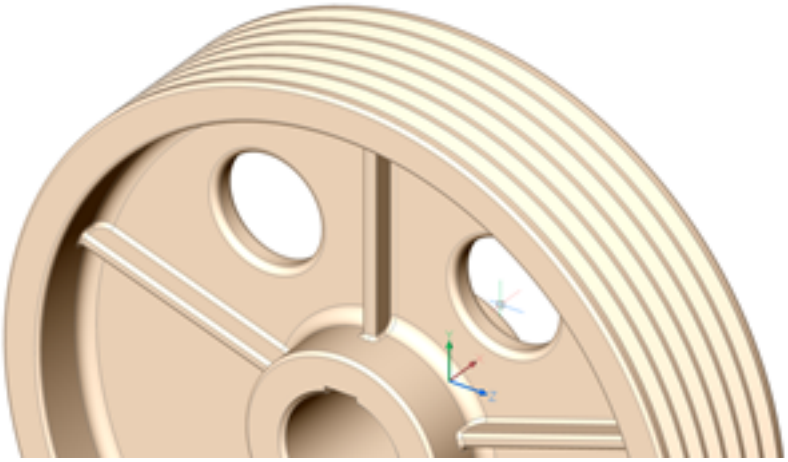

1.18.3 Design intent recognition

Direct modeling operations allow to change geometry of 3D solid models easily: when a single face of a solid is modified with a particular operation other faces are modified accordingly in order to keep design intent of the model and its topological and geometrical validity. For example, consider a model with a number of holes of the same radius. When the radius of a cylindrical face is modified with a push/pull operation or by changing the value of a radial constraint other faces that share the same diameter are recognized by BricsCAD and modified automatically to keep the radii synchronized. (1.710) Apart from the recognition of equal radii, BricsCAD automatically

Figure 1.710



recognizes other geometrical relations between surfaces of a solid and preserves them during direct modeling operations. To define the design intent recognition, click the buttons on the **Design Intent** toolbar. A pressed button indicates the feature is selected. An unpressed button indicates the feature is not active. (1.711)

Figure 1.711

- tangent surfaces (planes, cylinders and cones) ( )
- coincident planes ( )
- parallel planes ( )
- perpendicular planes ( )
- cylinders perpendicular to planes ( )
- coaxial surfaces (cylinders and cones) ( )
- surfaces of equal radius (cylinders and spheres) ( )
- vertices between 4 or more faces ( )
- edges between coincident faces ( )
- switch off/on all ( )

The design intent options can also be set by editing the DMRECOGNIZE system variable in the Settings dialog (1.10.11). Click the **Options** tool button ( ) on the **3D Constraints** toolbar to set the **Automatic 3D geometry constraints recognition**. The state of tool buttons on the **Design Intent** toolbar (pressed or unpressed) is adjusted accordingly. (1.712)

Figure 1.712

Automatic 3D geometry constraints recognition	0x0061 (97)
negative	☐ Switch off automatic 3D geometry constraints recognition
1	☑ Tangent surfaces
2	☐ Coincident planes
4	☐ Parallel planes
8	☐ Perpendicular planes
16	☐ Cylinders perpendicular to planes
32	☑ Coaxial surfaces
64	☑ Cylinders and spheres of equal radius
128	☐ Vertices between 4 or more faces
256	☐ Edges between coincident faces

NOTE 3D Constraints (1.19.4) which are explicitly defined by the user are taken into account when solid model is being modified with direct modeling commands. These constraints have a higher priority than automatically recognized ones and allow the user to better control the behavior of solid model modifications.

The following examples show the difference in the behavior whether automatic 3D geometry constraints are recognized or not. (1.713 on the facing page) (1.714 on the next page) tangent surfaces recognized ( ) tangent surfaces not recognized ( ) (1.715 on page 718) (1.716 on page 718) coincident planes recognized ( ) coincident planes not recognized ( ) (1.717 on page 719) (1.718 on page 719) parallel planes recognized ( ) parallel planes not recognized ( ) (1.719 on page 720) (1.720 on page 720) perpendicular planes recognized ( ) perpendicular planes not recognized ( ) (1.721 on page 720) (1.722 on page 721) perpendicular cylinders recognized ( ) perpendicular cylinders not recognized ( ) (1.723 on page 721) (1.724 on page 722) coaxial surfaces recognized ( ) coaxial surfaces not recognized ( ) (1.725 on page 722) (1.726 on page 723) equal radius recognized ( ) equal radius not recognized ( )

Figure 1.713

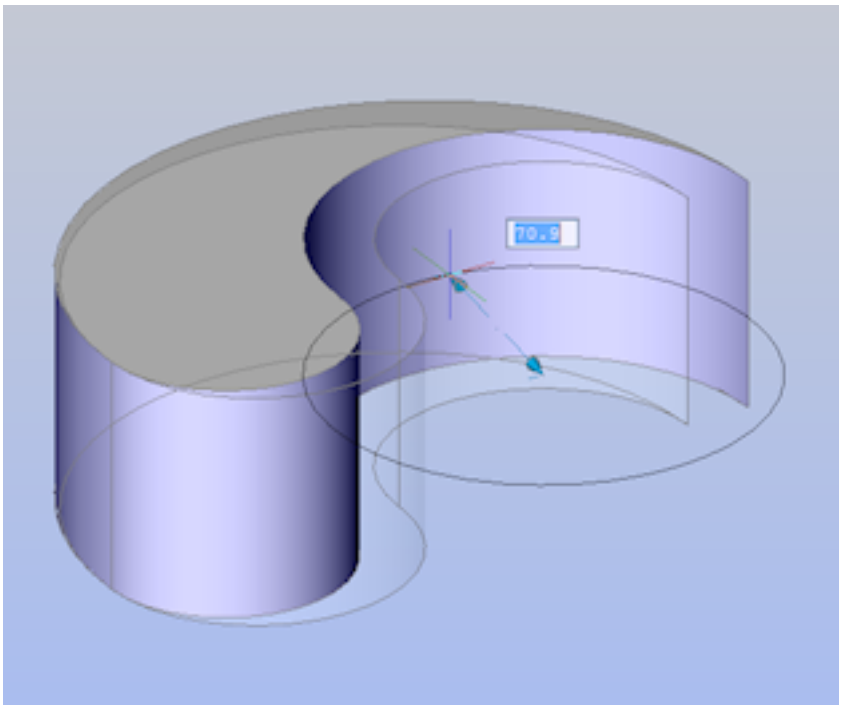

Figure 1.714

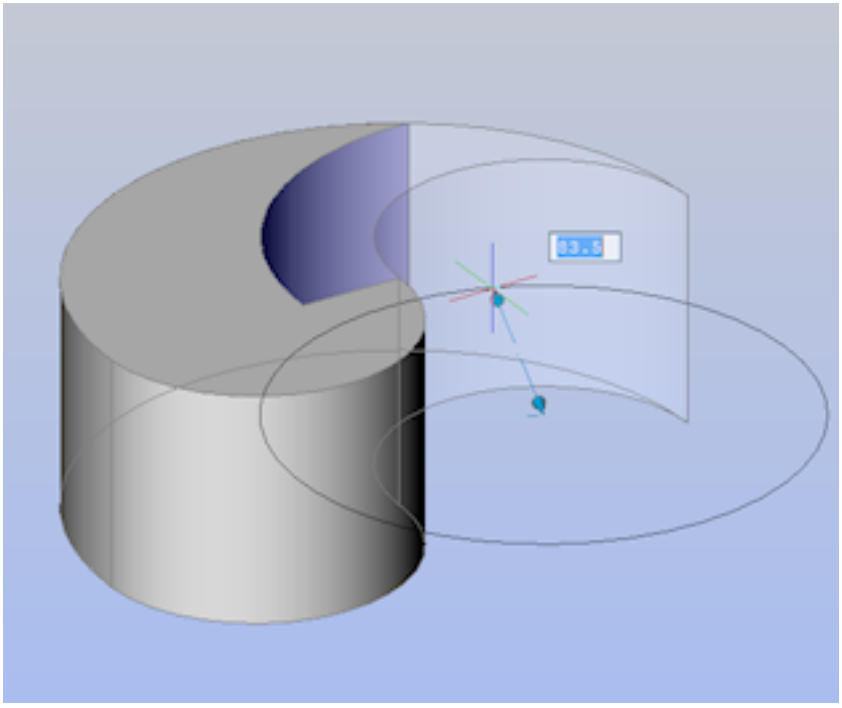

Figure 1.715

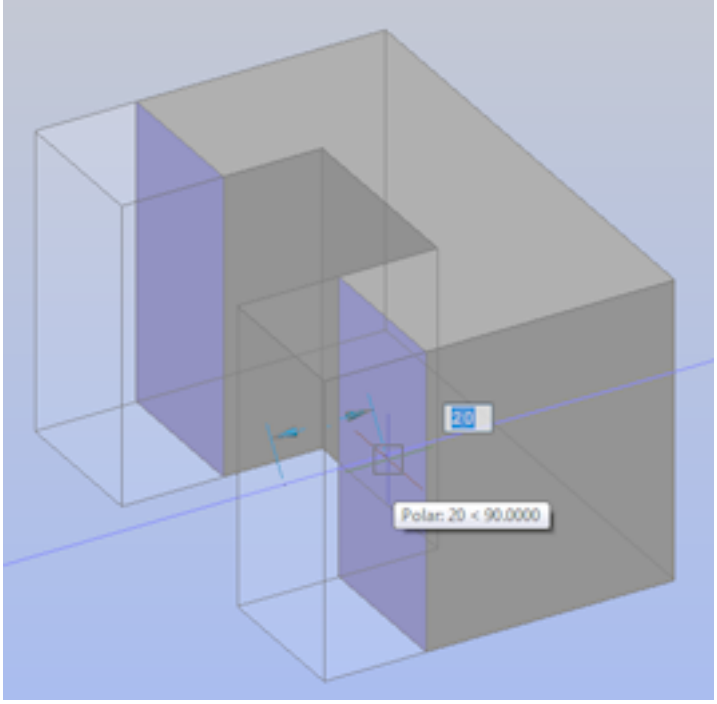

Figure 1.716

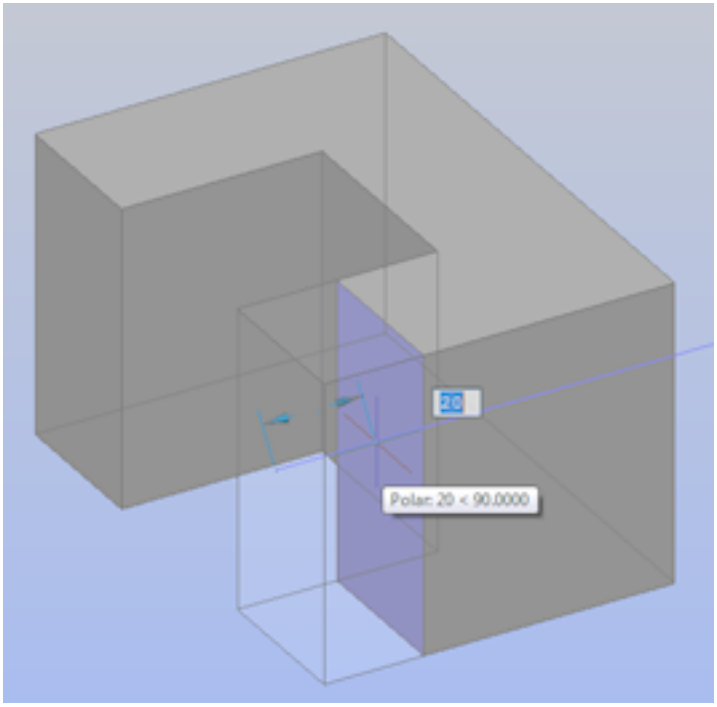

Figure 1.717

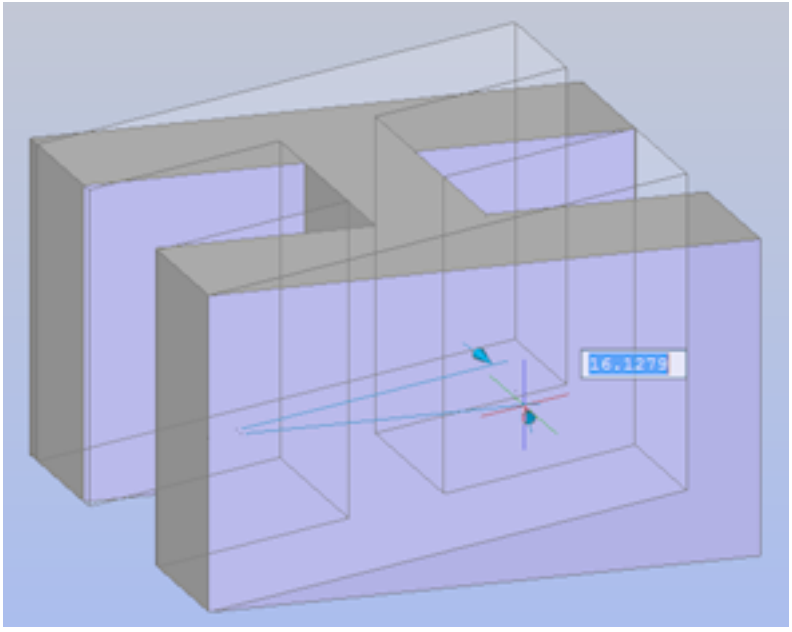

Figure 1.718

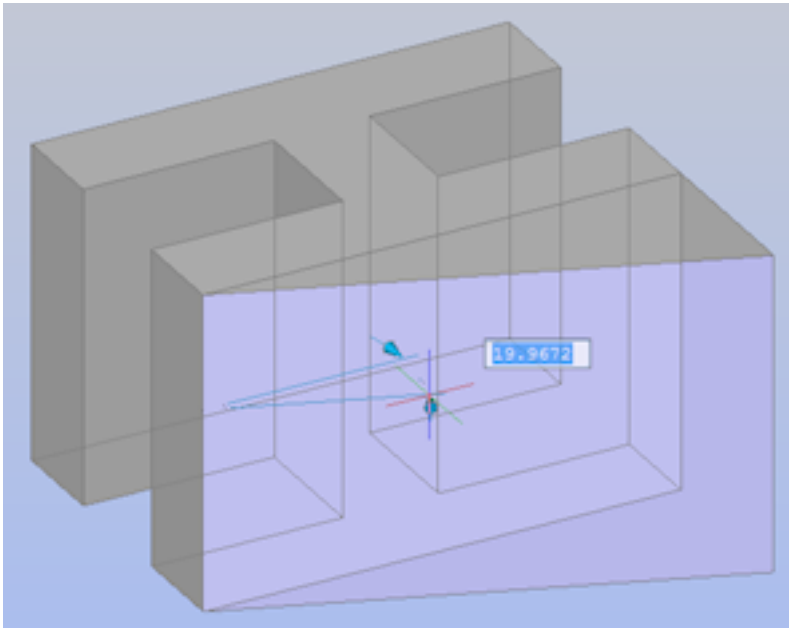

Figure 1.719

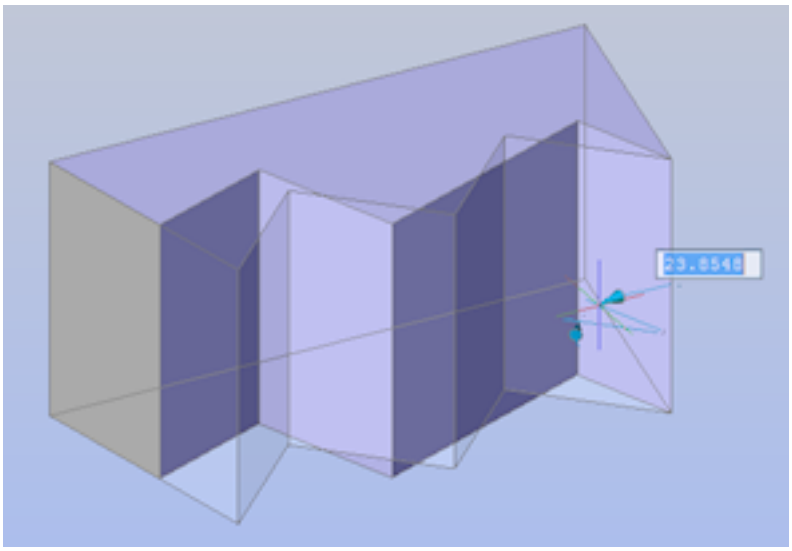

Figure 1.720

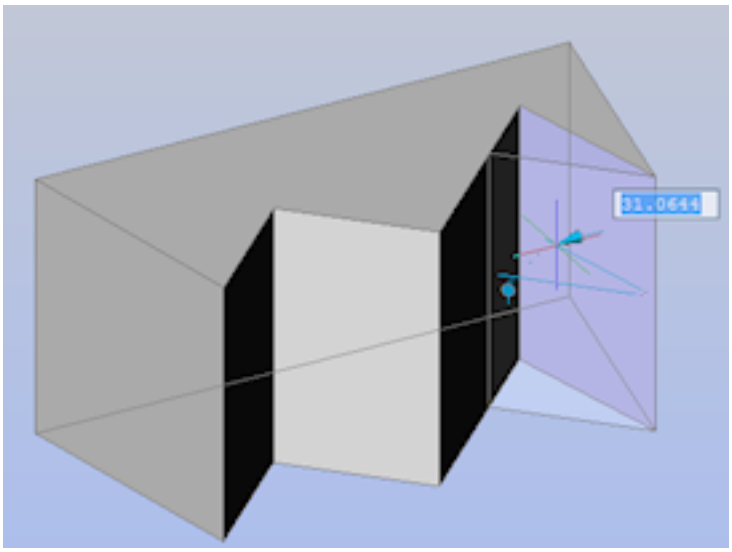

Figure 1.721

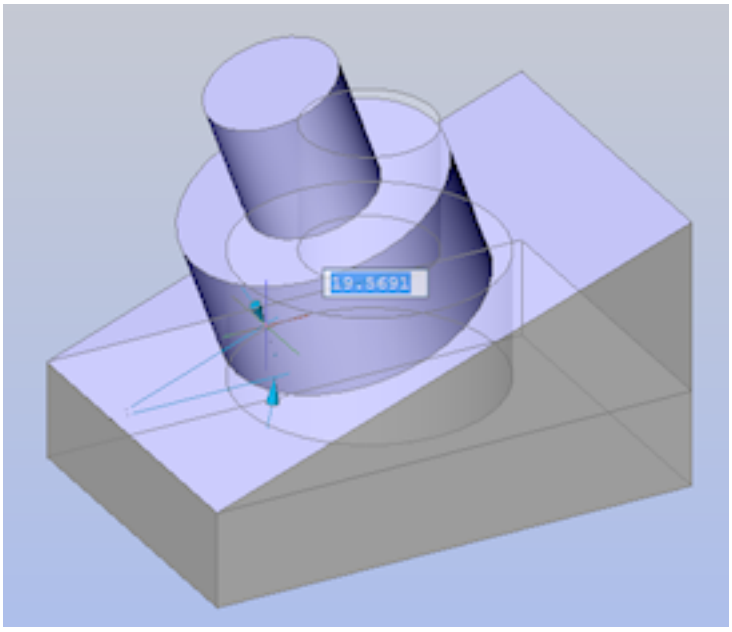

Figure 1.722

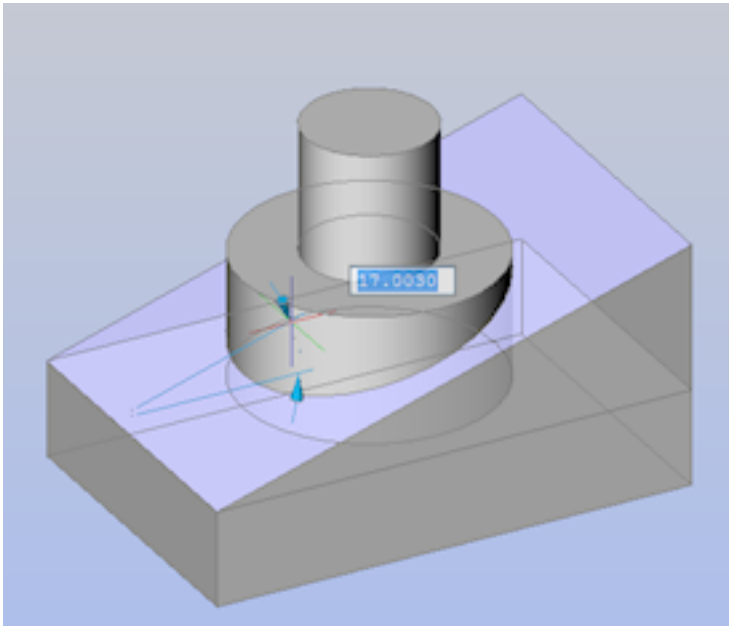

Figure 1.723

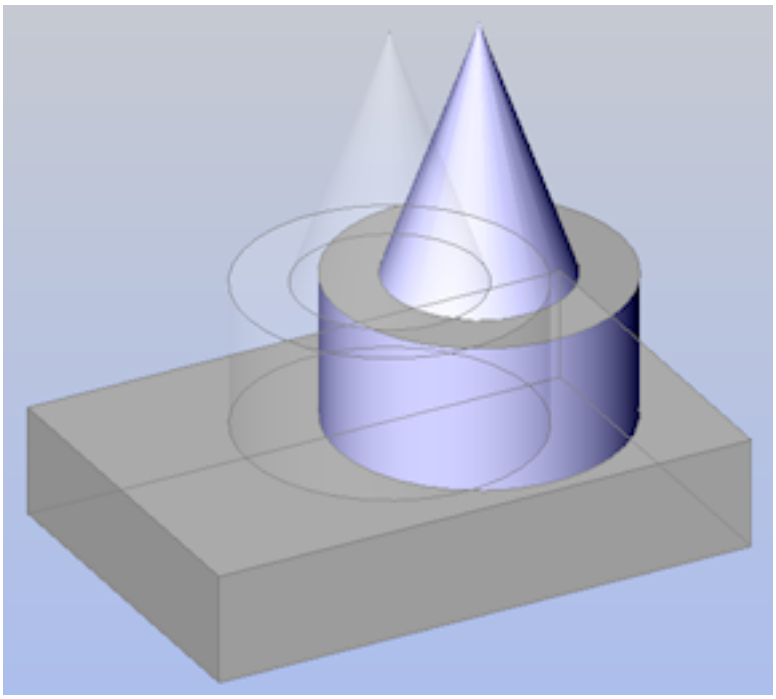

Figure 1.724

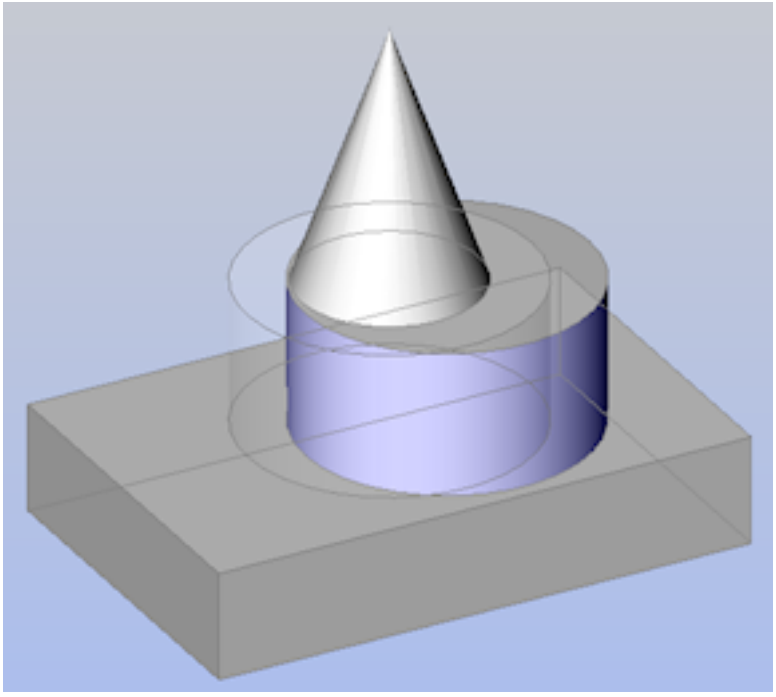

Figure 1.725

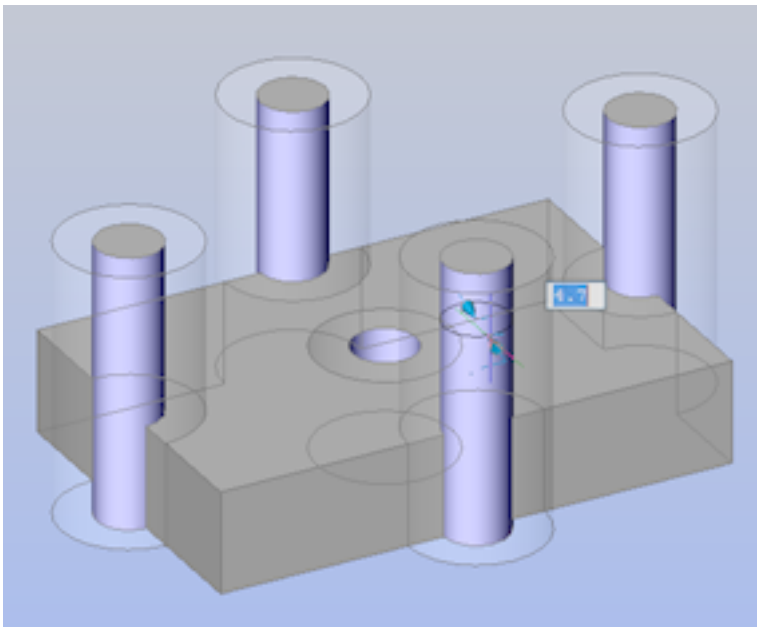

Figure 1.726

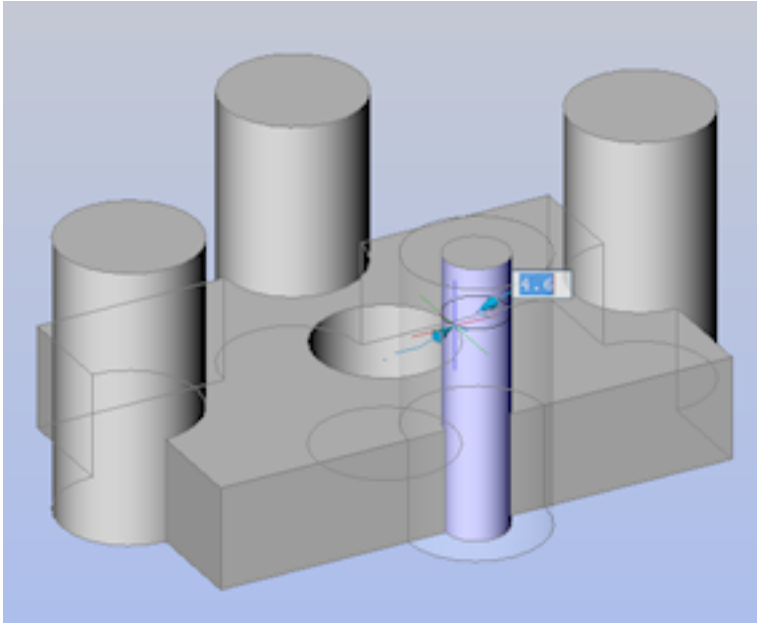

1.18.4 Working with sections

Commands: SECTION (6.27.11), SECTIONPLANE (6.27.12), LIVESECTION (6.20.33), SECTIONPLANESETTINGS (6.27.13), SECTIONPLANETOBLOCK (6.27.14). The **Section** command creates section planes of 3D solids; the results are region entities. The **SectionPlane** command creates a section entity that creates sections of 3D solids, surfaces, and meshes. The **LiveSection** command toggles the **Live Section** property of a section plane. The **SectionPlaneSettings** command defines the properties of a section plane entity in the Drawing Explorer (1.12.2) - **Section Planes** dialog. The **SectionPlaneToBlock** command saves the selected section plane to a 2D cross section / elevation block or a 3D cutaway section block.

NOTE	The BimSection (6.7.37) command creates **BIM section** entities, which are SectionPlane entities with extended properties, such as type (plan, section, elevation)and scale.

To launch the Sectionplane command

Do one of the following:

- Click the **Section Plane** tool button ( ) on the **Sections** toolbar.
- Choose **Sections > Section Plane** in the **Model** menu.
- Type **sectionplane** in the command bar.

You are prompted: Specify start point or [select Face/Draw/Orthographic]:

Align a section plane to a face

1. Launch SectionPlane (6.27.12) command.
2. Choose **Select Face** in the prompt menu or type **F** in the command bar. **You are prompted:** Select entity:
3. Select the face of a solid you want to align the section plane to.

(1.735 on page 735) Solid	(1.736 on page 735) Select face	(1.737 on page 736) Section plane aligned to face

The section plane is aligned to the selected face. The **Clip Display** property of the section entity is switched on automatically.

4. (option) Edit the properties of the section plane.

To create a vertical section plane

1. Make sure the WCS is the current coordinate system.
2. Launch SectionPlane (6.27.12) command.
3. Specify two points. The section plane is created through these points and perpendicular to the XY-plane of the current coordinate system. The part of the solid at the right hand side of the section plane is cut away. The **Clip Display** property of the section entity is switched on automatically.

(1.738 on page 736) Specify two points	(1.739 on page 736) Vertical section plane

4. (option) Edit the properties of the section plane.

To create a horizontal section plane

1. Choose **Front** in the **Look From** widget.
2. Align the UCS (1.14.19) to the front view: Type **ucs** at the command prompt, choose the **View** option in the prompt menu or type **V** in the command bar. If UCSORTH0 (1.10.11) = ON, the UCS (1.14.19) is aligned with the view automatically.
3. Launch SectionPlane (6.27.12) command.
4. Specify two points. The section plane is created through these points and perpendicular to the XY-plane of the current coordinate system. The part of the solid at the right hand side of the section plane is cut away. The **Clip Display** property of the section entity is switched on automatically.

(1.740 on page 737) Specify two points	(1.741 on page 737) The part of the solid at the right hand side of the section plane is cut away.	(1.742 on page 737) Horizontal section plane

5. (option) Edit the properties of the section plane.

To create a vertical jogged section plane

1. Make sure the WCS is the current coordinate system.
2. Launch SectionPlane (6.27.12) command.
3. Choose **Draw** in the prompt menu or type **D** in the command bar. **You are prompted:** Specify start point:
4. Specify the first point (1). **You are prompted:** Specify next point:
5. Specify the second point (2): **You are prompted:** Specify next point or ENTER to finish:
6. Specify the other points (3 - 6), the right click or press Enter to stop. **You are prompted:** Specify the direction of the section entity:
7. Click a point (7) to specify the direction of the section entity. The part of the solid opposite to the direction of the section entity is cut away. The **Clip Display** property of the section entity is switched on automatically.

(1.743 on page 738) Specify points	(1.744 on page 739) The part of the solid opposite to the direction of the section entity is cut away.	(1.745 on page 739) Vertical jogged section plane

8. (option) Edit the properties of the section plane.

To create a horizontal jogged section plane

1. Choose **Front** in the **Look From** toolbar.
2. Align the UCS (1.14.19) to the front view: Type **ucs** at the command prompt, choose the **View** option in the prompt menu or type **V** in the command bar. If UCSORTH0 (1.10.11) = ON, the UCS (1.14.19) is aligned with the view automatically.

3. Launch SectionPlane (6.27.12) command.
4. Choose **Draw** in the prompt menu or type **D** in the command bar. **You are prompted:** Specify start point:
5. Specify the first point (1). **You are prompted:** Specify next point:
6. Specify the second point (2). **You are prompted:** Specify next point or ENTER to finish:
7. Specify the other points (3 - 6) , the right click or press Enter to stop. **You are prompted:** Specify the direction of the section entity:
8. Click a point (7) to specify the direction of the section entity. The part of the solid opposite to the direction of the section entity is cut away. The **Clip Display** property of the section entity is switched on automatically. The section plane gets the **Boundary** state.

(1.746 on page 740) Specify points	(1.747 on page 740) The part of the solid opposite to the direction of the section entity is cut away.	(1.748 on page 740) Horizontal jogged section plane

9. (option) Edit the properties of the section plane.

To create an orthographic section plane

1. Make sure the WCS is the current coordinate system.
2. Launch SectionPlane (6.27.12) command.
3. Choose **Orthographic** in the prompt menu or type **O** in the command bar. **You are prompted:** Align section to [Front/bAck/Top/Bottom/Left/Right] <Top>:
4. Pick the orthographic section orientation of your choice in the prompt menu or type the corresponding option in the command bar. Orthographic section planes are created through the center of the solid, parallel to the XY-plane (Top and Bottom), YZ-plane (Left and Right) or XZ-plane (Front and Back) of the current coordinate system. The **Clip Display** property of the section entity is switched on automatically.

(1.749 on page 741) Top	(1.750 on page 741) Front	(1.751 on page 741) Right

5. (option) Edit the properties of the section plane.

To open the Drawing Explorer - Section Planes dialog

Do one of the following:

- Choose **Drawing Explorer > Section Planes** in the **Tools** menu.
- Choose **Sections > Section Plane Settings...** in the **Model** menu.
- Type **sectionplanesettings** in the command bar, then press Enter.

Editing the properties of a section plane

Double click the section entity in the model to toggle its **Clip Display** property.

To edit the properties of a section plane in the Drawing Explorer

1. Open the Drawing Explorer (1.12.2) - **Section Planes** dialog. (1.727 on the next page)
2. (option) Click the **Section Plane Name** field, then click again to type a new name.
3. (option) Click the **Live Section** check box of a section plane to toggle the **Live Section** property of the section plane.
4. If necessary, click the **Regen** tool button ( ) in the **Details** toolbar to update the display.

Figure 1.727

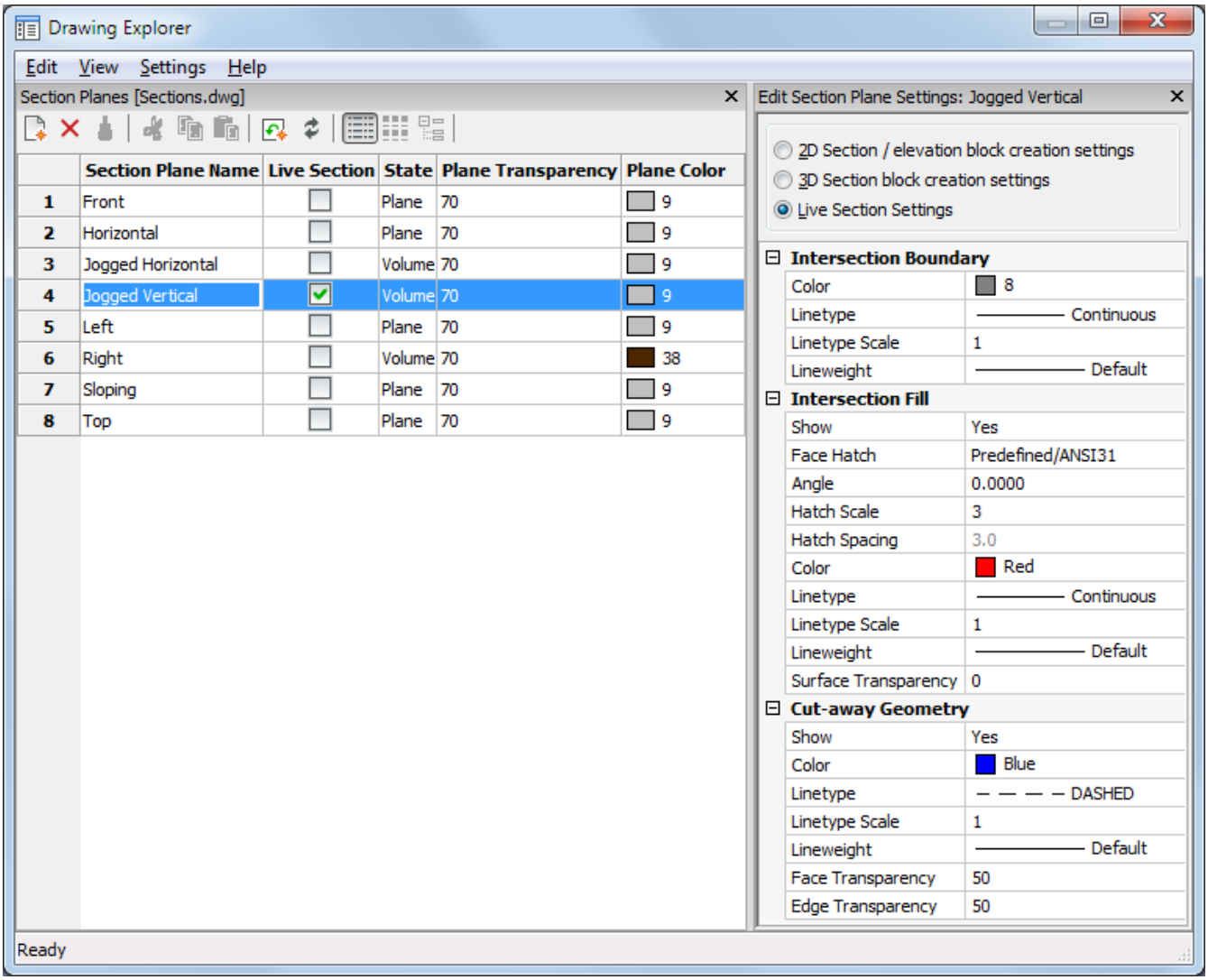

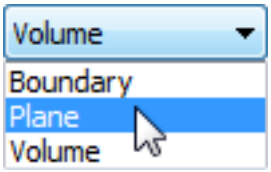

5. (option) Click the **State** field of a section plane to choose a different state for the section plane.
6. (option) click the **Plane Transparency** field of a section plane to change the transparency of the section plane entity in the drawing. 0 = Opaque, 100 = Transparent (invisible).
7. (option) Click the **Plane Color** field, then choose a new color in the Select Color (1.17.6) dialog.

To edit the properties of a section plane in the properties bar: Select the section entity in the drawing. (1.728 on the following page)

- **Name**: allows to rename the section entity.
- **State**: click, then select **Plane**, **Boundary** or **Volume**.
- **Live Section**: click, then select **Yes** or **No**.
- **Clip display**: click, then select **Yes** or **No**.
- **Use lids**: click, then select **Yes** or **No**.
- **Plane transparency**: allows to define the transparency of the section plane.
- **Plane color**: allows to define the color of the section plane.

Figure 1.728

Section Entity	
Name	Plan
State	Plane
Live section	No
Clip display	No
Use lids	No
Plane transparency	70
Plane color	9

Difference between Live Section and Clip Display

In both statuses all drawing content is sectioned and clipped-away parts are no longer displayed. **Live** status: entities in a drawing are temporarily modified, e.g. clipped solids are replaced by temporary solids with a different shape. **Clip Display** status: the display of entities is clipped. As in the AutoCAD **3DCLIP** command, entities are not replaced by temporary versions. Different from the **Live** status, the **Clip Display** status allows to continue using all modeling and editing operations on all drawing content. While the **3DCLIP** command allows to clip the display by a **Front** and a **Back** plane, it is not very useful because these planes must be reset whenever the view direction changes. Using a Section entity to control which part of a model is displayed, makes it easy to store and repeat display states. Besides the **Plane** state, which typically clips a model in two halves, also the **Boundary** and **Volume** state of section entity can be used. As opposed to the **Live** status, the Clip Display status can be set for multiple section entities simultaneously. Clipped solids can optionally be closed by setting the **Use Lids** option. Although it has been made possible to snap to the geometry of these lids, they are not actually added to the drawing. If enabled, the hatch pattern defined in the **2dSection Intersection Fill** settings of the section entity displays on top of the lids. To set the **Live Section** property of a section plane:

- Use the **LiveSection** command.
- Set the **Live Section** field in the Properties bar
- Use the **Drawing Explorer - Section Planes** dialog. (1.729 on the next page)

(1.752 on page 742) Cut-away Geometry ON	(1.753 on page 742) Cut-away Geometry OFF

Figure 1.729

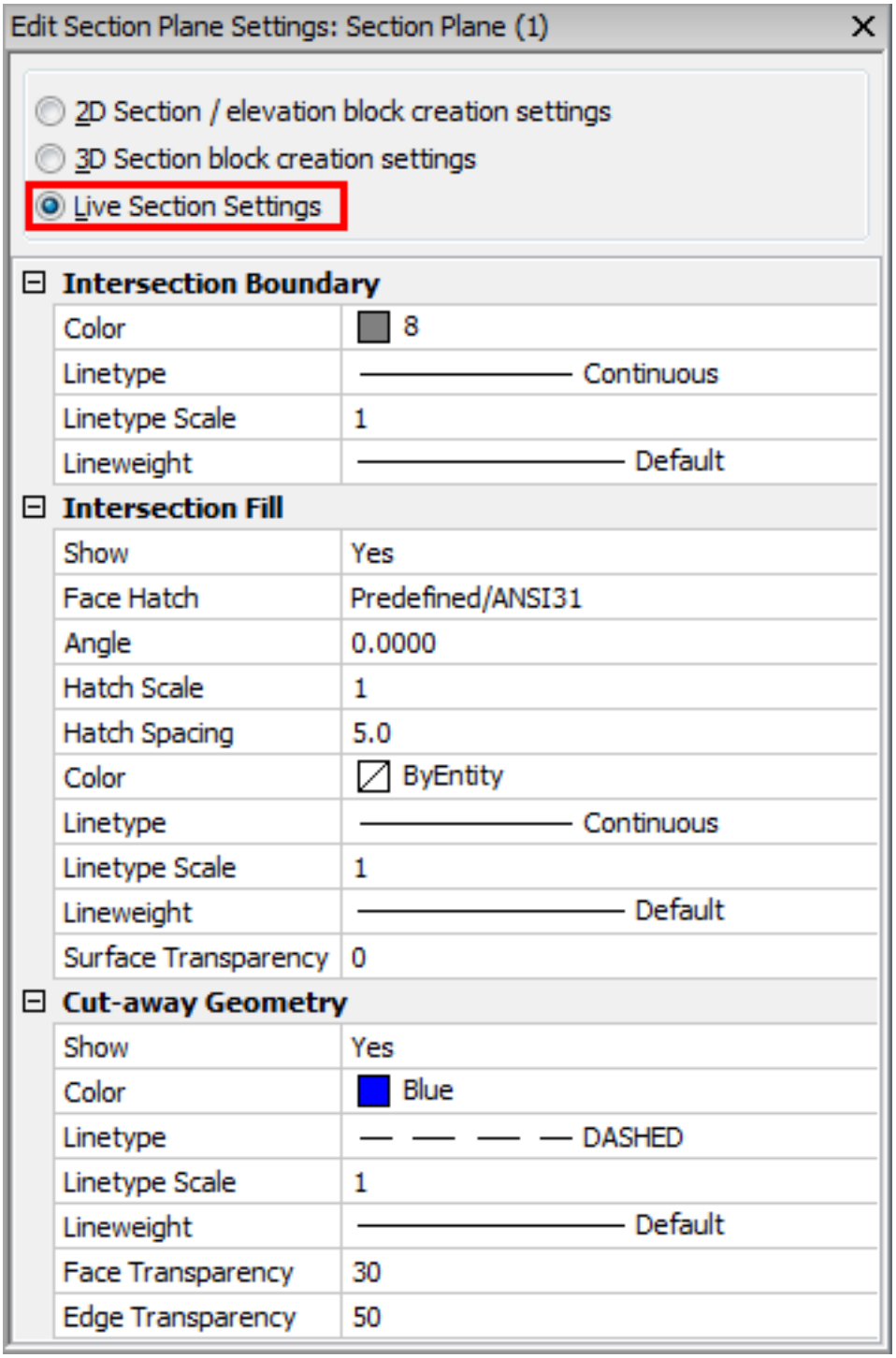
Edit Section Plane Settings: Section Plane (1)
2D Section / elevation block creation settings
3D Section block creation settings
Live Section Settings
Intersection Boundary
Color 8
Linetype Continuous
Linetype Scale 1
Lineweight Default
Intersection Fill
Show Yes
Face Hatch Predefined/ANSI31
Angle 0.0000
Hatch Scale 1
Hatch Spacing 5.0
Color ByEntity
Linetype Continuous
Linetype Scale 1
Lineweight Default
Surface Transparency 0
Cut-away Geometry
Show Yes
Color Blue
Linetype DASHED
Linetype Scale 1
Lineweight Default
Face Transparency 30
Edge Transparency 50

To modify the size and position of a section plane

1. Select the section plane entity in the drawing. Depending on the current state of the section plane entity a number of grips display.
2. (option) Switch on the **Clip Display** property of the section plane to see the result of the modifications dynamically.
3. (option) To grip edit a **Plane** state section plane entity: (1.730) Four grips display.

Figure 1.730

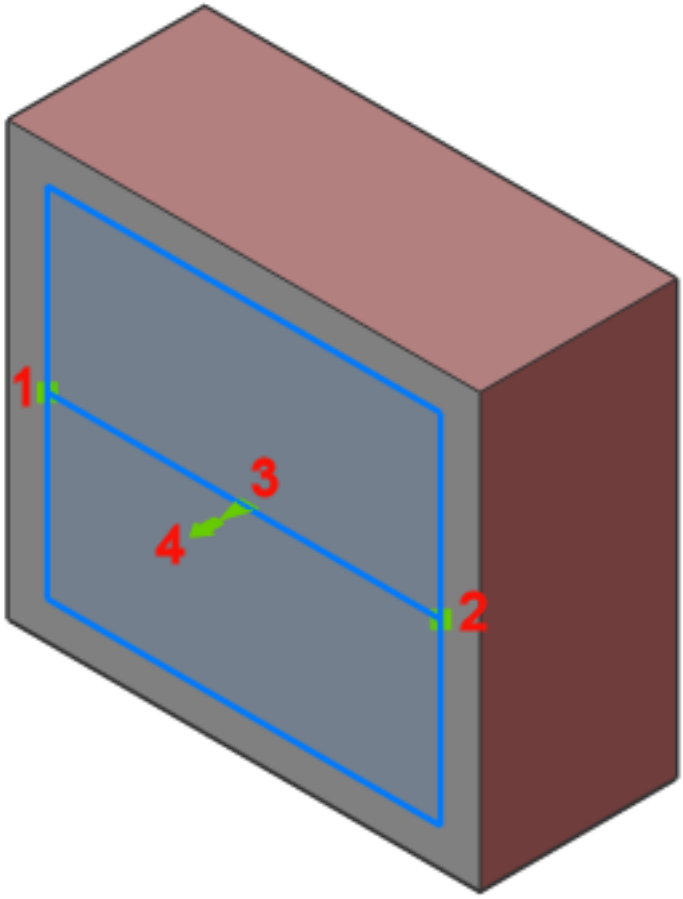

- 1 ( ) = origin point: moves the position of the section plane in the XY-plane.
- 2 ( ) = through point: redefines the through point of the section plane. The section plane is rotated around the origin point (1).
- 3 ( ) = midpoint: moves the section plane parallel in a direction perpendicular to the section plane.
- 4 ( ): click to flip the view direction of the section plane.

4. (option) To grip edit a **Boundary** state section plane entity: (1.731 on the next page) Ten grips display.

- 1 ( ) = origin point: moves the position of the section plane in the XY-plane.
- 2 ( ) = through point: redefines the through point of the section plane. The section plane boundary is stretched and rotated around the origin point (1).
- 3 ( ): stretches the section plane boundary parallel.
- 4 ( ): modifies the shape of the section plane boundary.
- 5 ( ): click to flip the view direction of the section plane.

5. (option) To grip edit a **Volume** state section plane entity: (1.732 on page 732) Twelve grips display.

- 1 ( ) = origin point: moves the position of the section plane in the XY-plane.

Figure 1.731

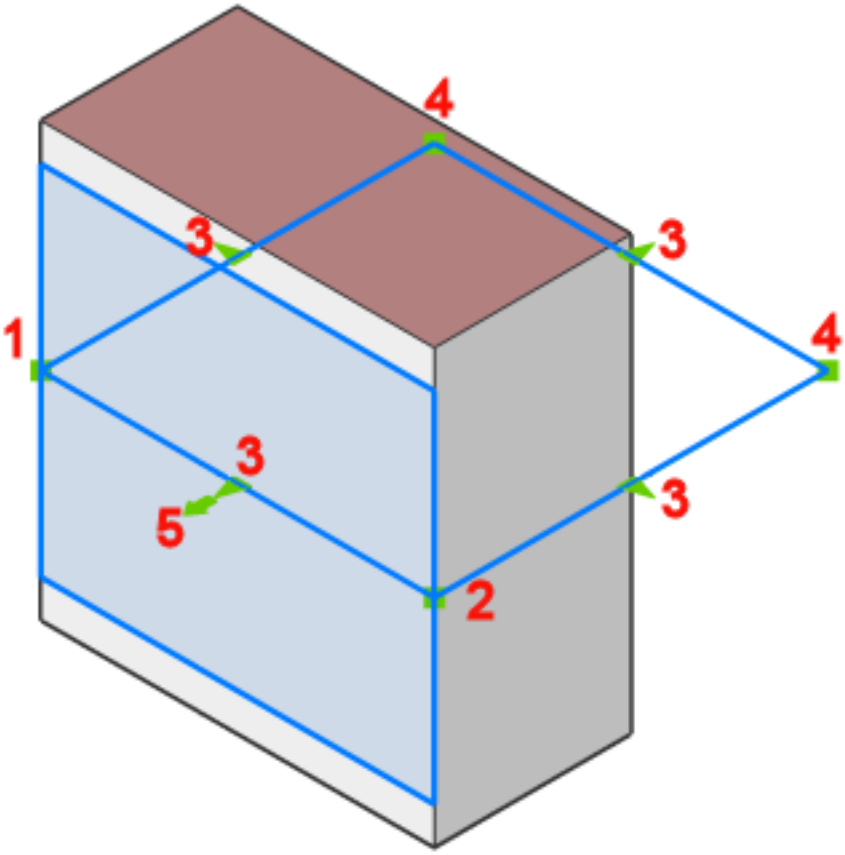

- 2 ( ) = through point: redefines the through point of the section plane. The section plane volume is stretched and rotated around the origin point (1).
- 3 ( ) :stretches the section plane volume parallel.
- 4 ( ): modifies the shape of the section plane volume.
- 5 ( ): modifies the height of the section plane volume.
- Polar Tracking (1.14.17) must be on to move grips 5. (1.733 on the next page)
- 6 ( ): click to flip the view direction of the section plane.

Figure 1.732

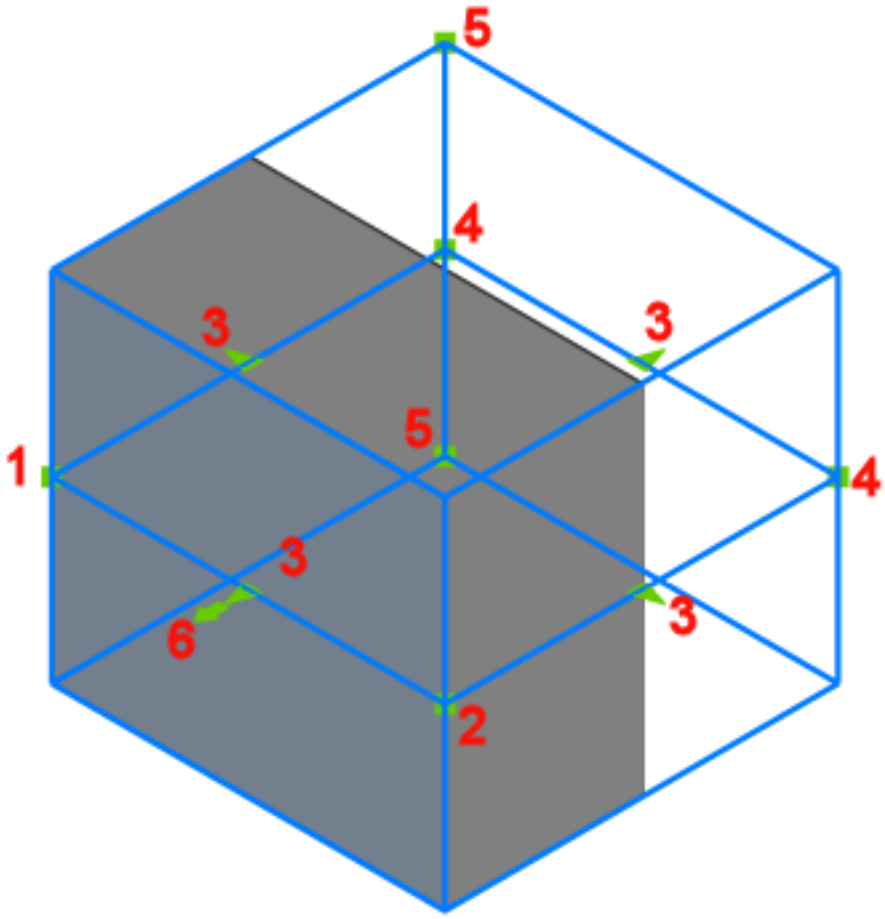

Figure 1.733

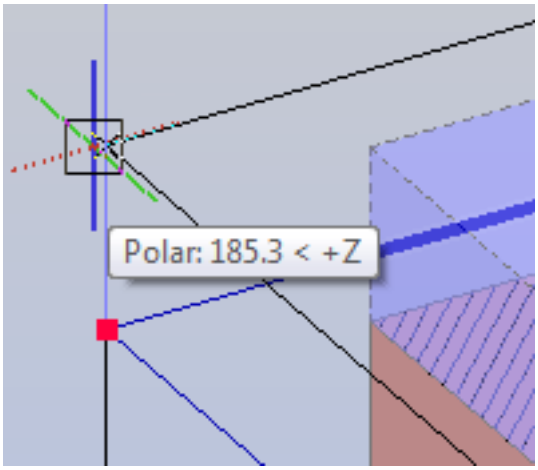

To save a section

SectionPlaneToBlock (6.27.14) command allows you to:

- Insert a section in the drawing as a 2D (1.18.4) section / elevation block or a 3D cutaway (1.18.4) block.
- Replace a section block (1.18.4) (e.g. when the section entity has been modified).
- Save (1.18.4) a section to a new drawing.

To launch SectionPlaneToBlock command

Do one of the following:

- Click the **Section Plane to Block** tool button ( ) on the **Sections** toolbar.
- Choose **Section Plane to Block** in the **Model > Sections** menu.
- Type **sectionplanetoblock** in the command bar, then press Enter

The **Create Section/Elevation** dialog box displays: (1.734)

Figure 1.734

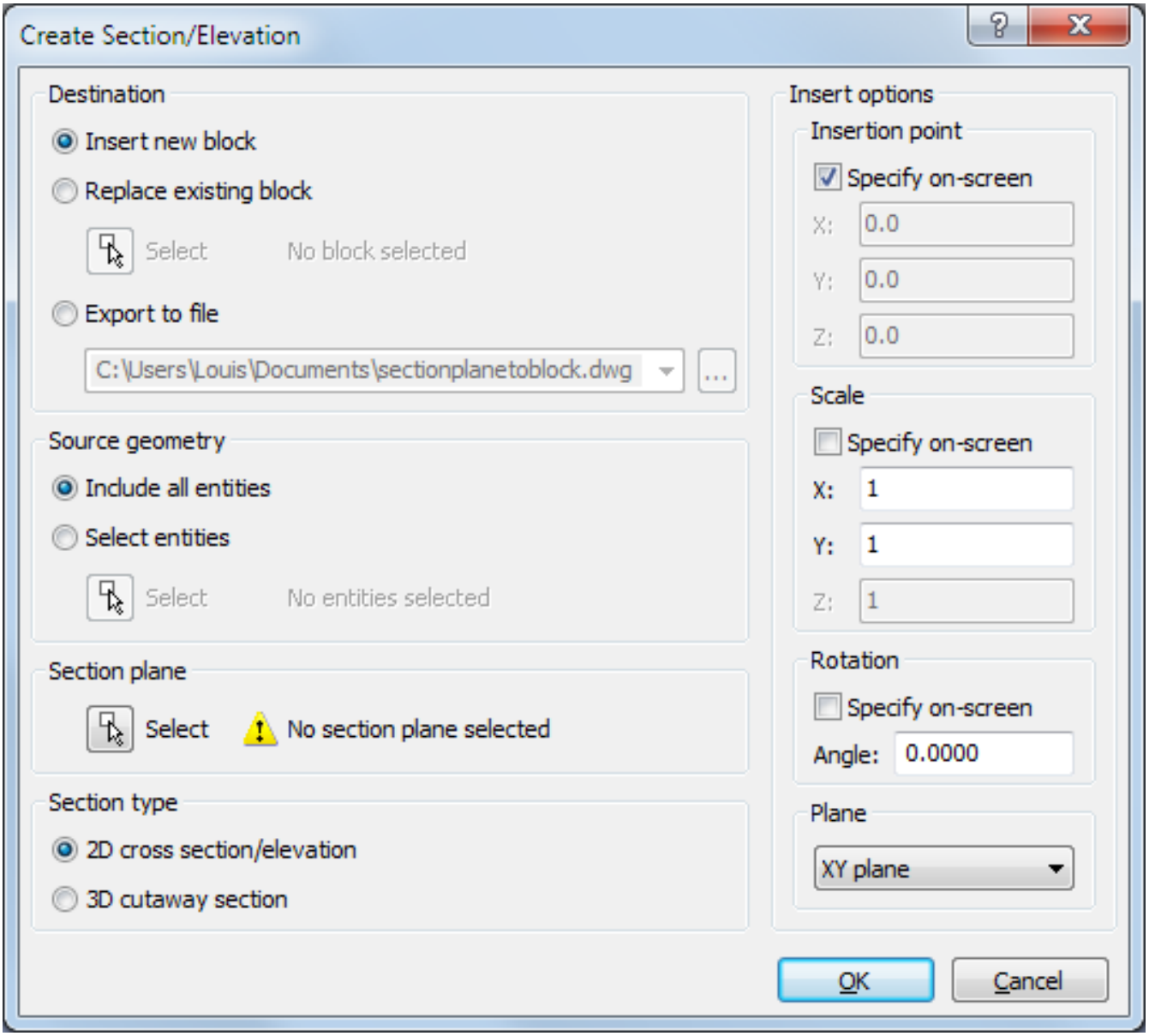

To insert a section as a 2D block

1. (option) Adjust the 2D Section / Elevation (6.27.13) settings of the section plane entity.
2. Launch SectionPlaneToBlock (6.27.14) command.
3. Set the **Destination** to **Insert new block**.
4. Under **Source Geometry**, do one of the following:
   - Choose **Include all entities** to include all 3D solids in the drawing.
   - Choose **Select entities**, then click the **Select** button ( ) to select 3D solids.
5. Under **Section plane**, click the **Select** button ( ), then select a section plane entity in the drawing.
6. Set the **Section type** to **2D cross section/elevation**.
7. Adjust the **Insert** options (see Insert a block (1.22.6)).
8. Click the **OK** button. The **Create Section/Elevation** dialog closes. The block is attached to the cursor. Follow the instructions in the command bar to place the block in the drawing.

To insert a section as a 3D block

1. (option) Adjust the 3D cutaway section (6.27.13) settings of the section plane entity.
2. Launch SectionPlaneToBlock (6.27.14) command.
3. Set the **Destination** to **Insert new block**.
4. Under **Source Geometry**, do one of the following:
   - Choose **Include all entities** to include all 3D solids in the drawing.
   - Choose **Select entities**, then click the **Select** button ( ) to select 3D solids.
5. Under **Section plane**, click the **Select** button ( ), then select a section plane entity in the drawing.
6. Set the **Section type** to **3D cutaway section**.
7. Adjust the **Insert** options (see Insert a block (1.22.6)).
8. Click the **OK** button. The **Create Section/Elevation** dialog closes. The block is attached to the cursor. Follow the instructions in the command bar to place the block in the drawing.

To replace an existing block

1. Launch SectionPlaneToBlock (6.27.14) command.
2. Set the **Destination** to **Replace existing block**.
3. Click the **Select** button ( ), then select the block to be replaced in the drawing.
4. Under **Source Geometry**, do one of the following:
   - Choose **Include all entities** to include all 3D solids in the drawing.
   - Choose **Select entities**, then click the **Select** button ( ) to select 3D solids.
5. Under **Section plane**, click the **Select** button ( ), then select a section plane entity in the drawing.
6. Under **Section type**, do one of the following:
   - Choose **2D cross section/elevation** , to replace the block by a 2D section / elevation block.
   - Choose **3D cutaway section,** to replace the block by a 3D cutaway section block.
7. Click the **OK** button. The selected block is replaced.

To export a section to a file

1. Launch SectionPlaneToBlock (6.27.14) command.
2. Set the **Destination** to **Export to file**.
3. Click the **Browse** button (), then do the following in the **Select export file** dialog box:
   - Select a folder.
   - Type a name in the **File name** field.
   - Click the **Save** button.
4. Under **Source Geometry**, do one of the following:
   - Choose **Include all entities** to include all 3D solids in the drawing.
   - Choose **Select entities**, then click the **Select** button () to select 3D solids.
5. Under **Section plane**, click the **Select** button (), then select a section plane entity in the drawing.
6. Under **Section type**, do one of the following:
   - Choose **2D cross section/elevation** , to replace the block by a 2D section / elevation block.
   - Choose **3D cutaway section** . to replace the block by a 3D cutaway section block.
7. Click the **OK** button. A section is saved to a drawing.

Figure 1.735

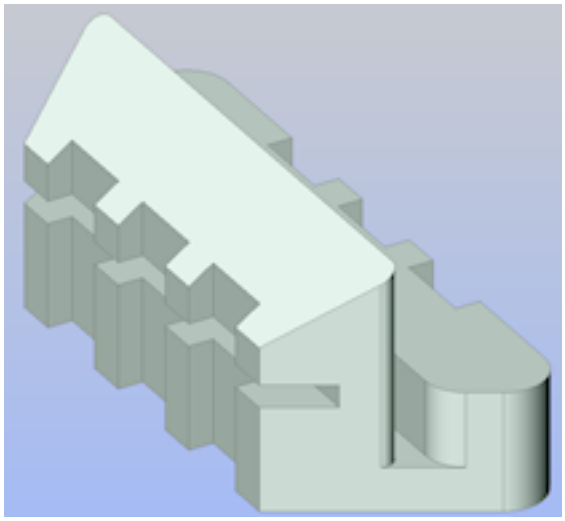

Figure 1.736

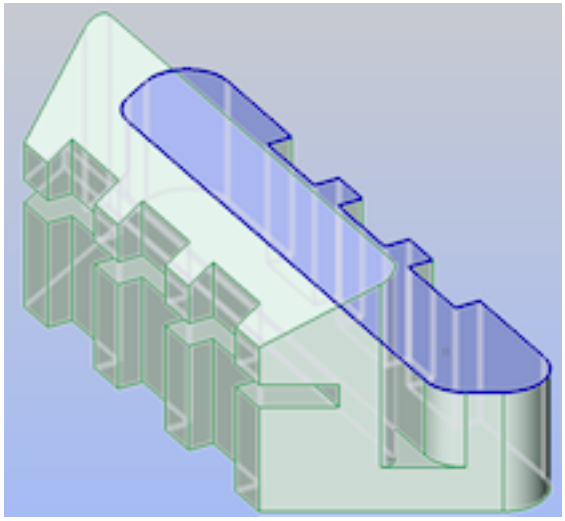

Figure 1.737

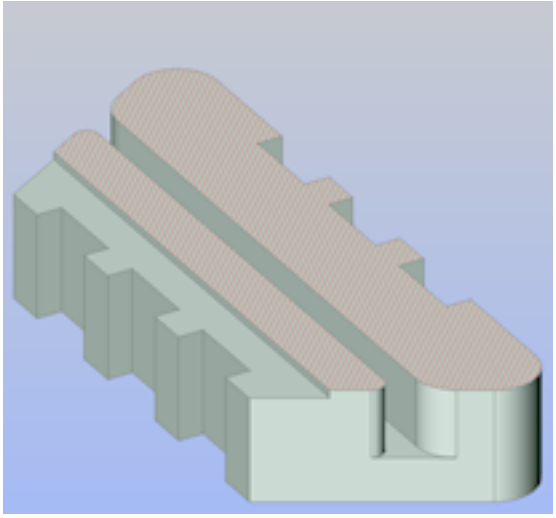

Figure 1.738

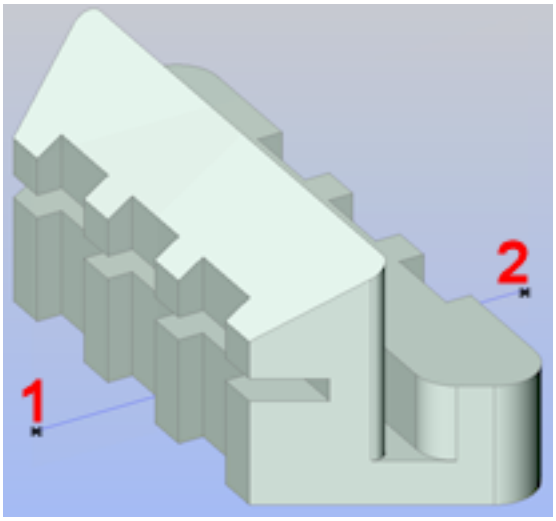

Figure 1.739

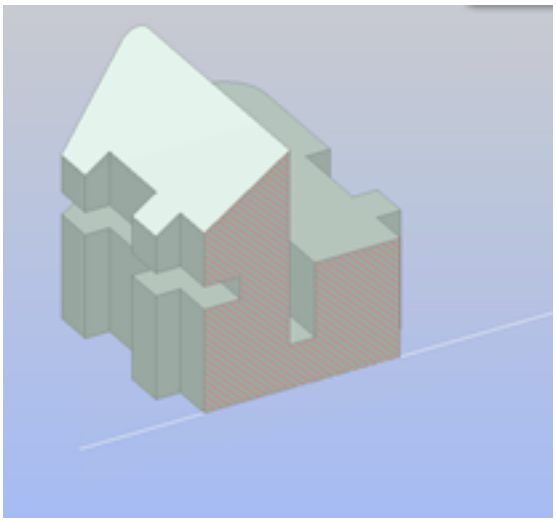

Figure 1.740

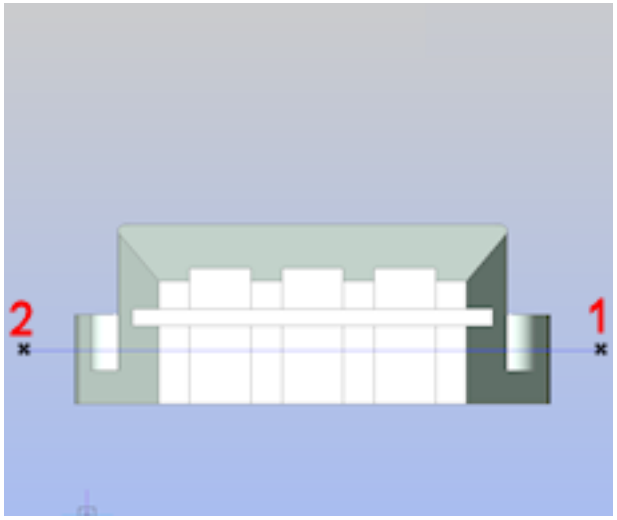

Figure 1.741

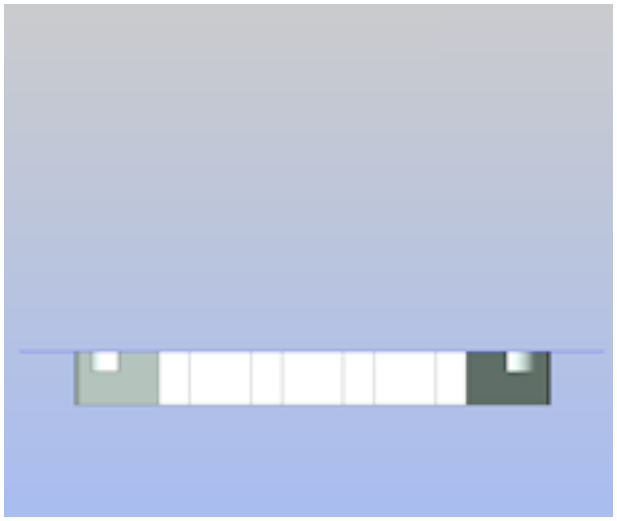

Figure 1.742

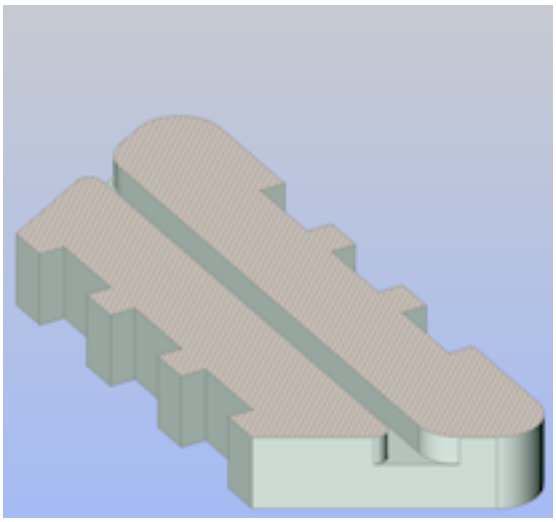

Figure 1.743

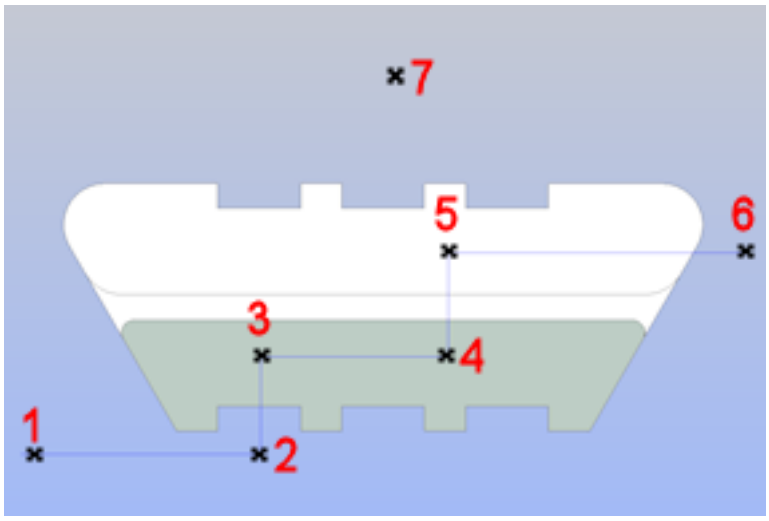

Figure 1.744

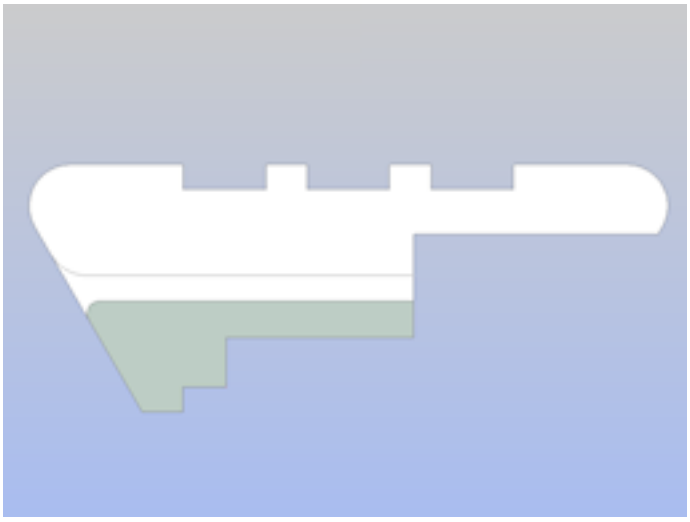

Figure 1.745

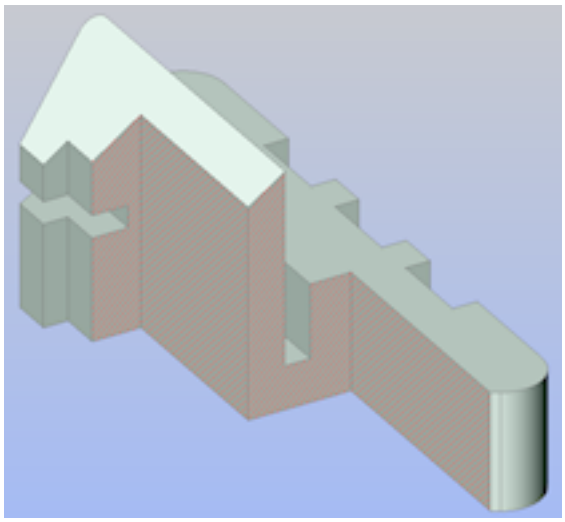

Figure 1.746

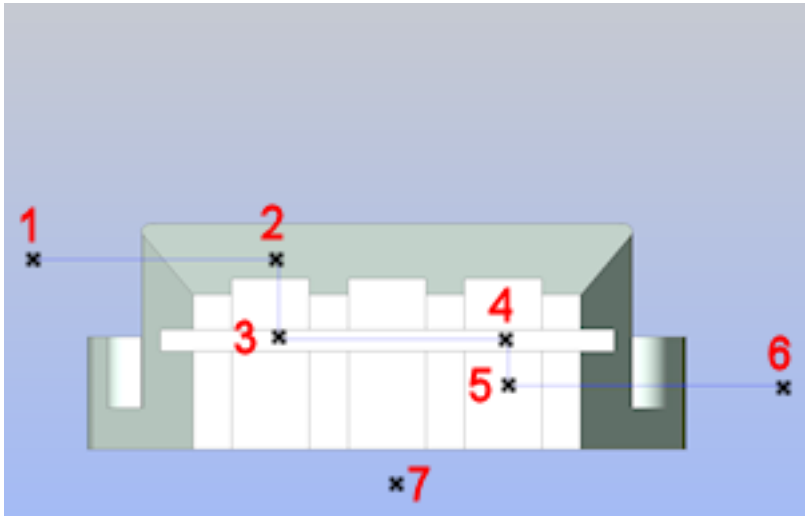

Figure 1.747

Figure 1.748

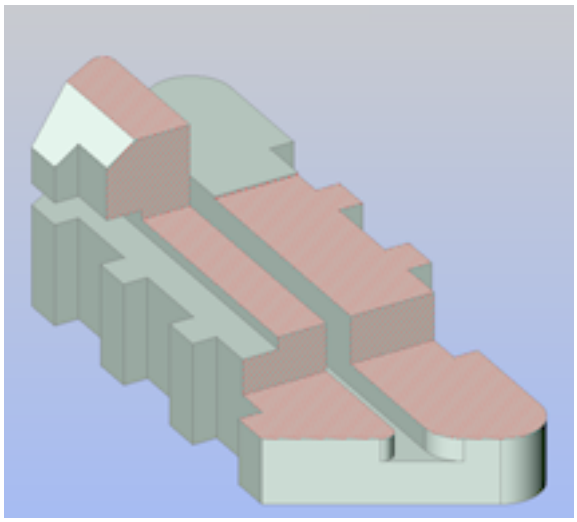

Figure 1.749

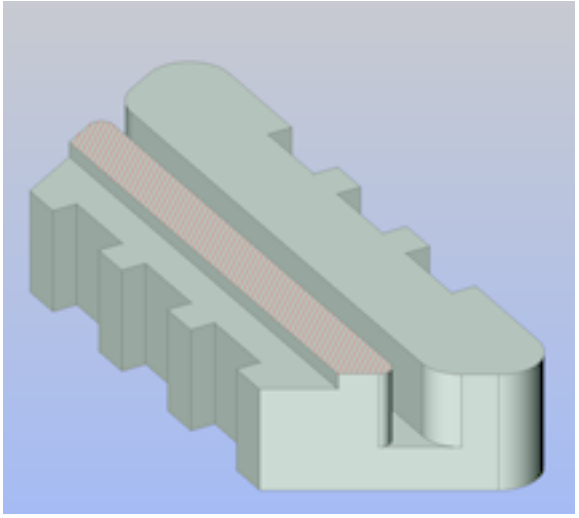

Figure 1.750

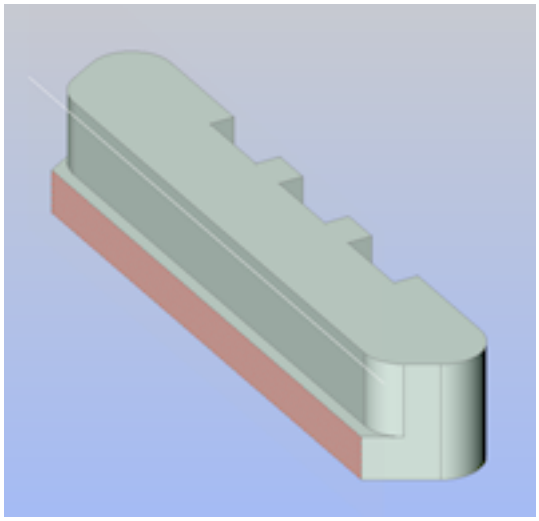

Figure 1.751



Figure 1.752

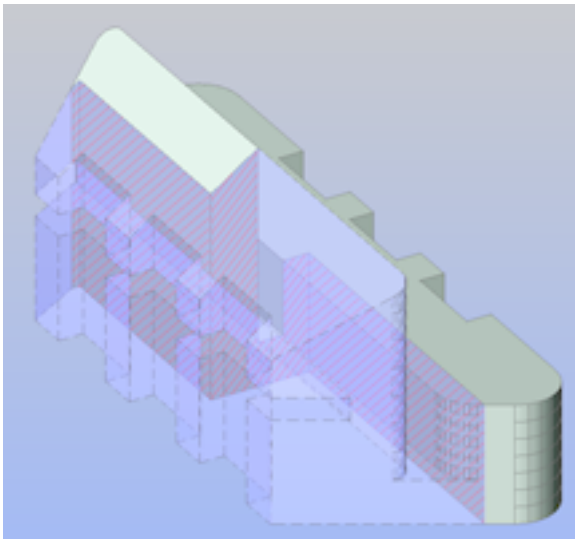

Figure 1.753

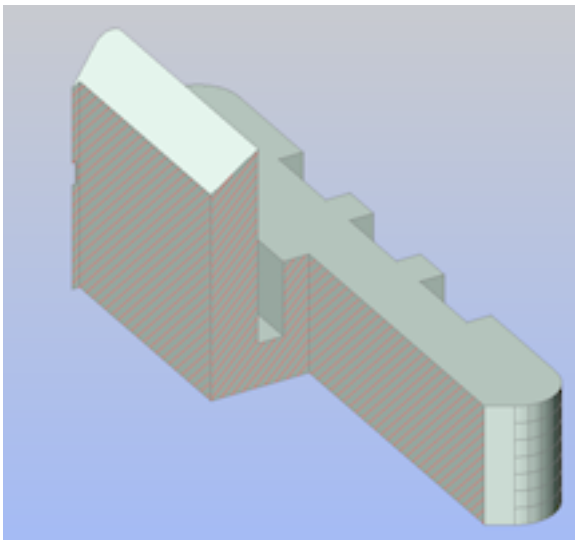

1.18.5 Navigate in 3D

As you navigate around and through your 3D model, the location of the model in space remain constant. It's your current view (viewpoint), of the model that's changing. You can see the current view properties in the Properties panel when no objects are selected. The Camera (X,Y,Z) represents your location as you view the model. Pretend you're viewing it through a camera lens. The Target (X,Y,Z) is where the camera lens is pointed. As you navigate around the model, the Camera and Target coordinates update accordingly. Those coordinates are read-only in the Properties Panel. There are other View properties that you can edit. Perspective is the most important controls to be aware of for navigation purposes. (1.754) You can set Perspective to On or Off for the current view. When

Figure 1.754

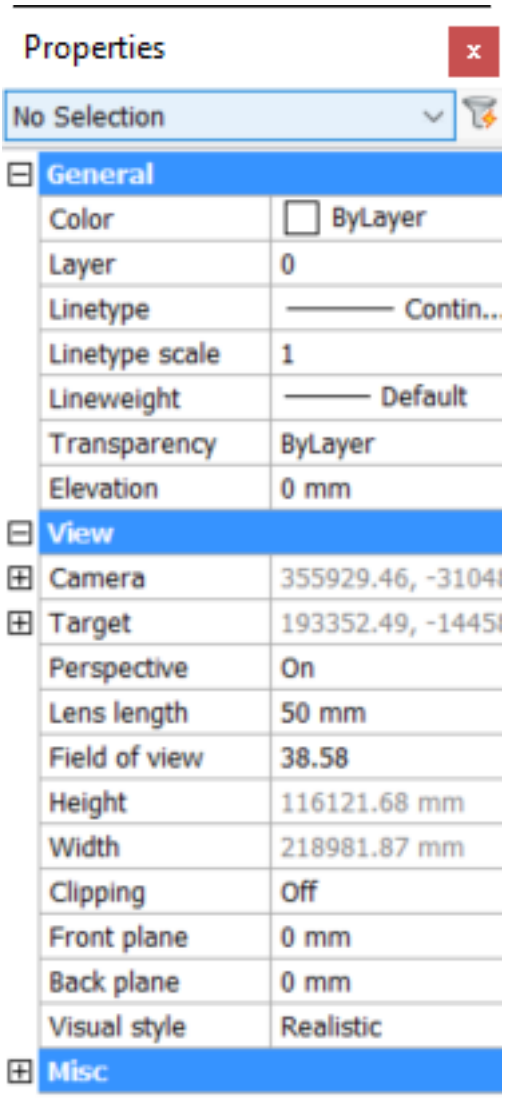

set to On, the view displays in visual perspective mode (left). When set to Off, it displays in parallel perspective mode (right). (1.755 on the following page)

Figure 1.755

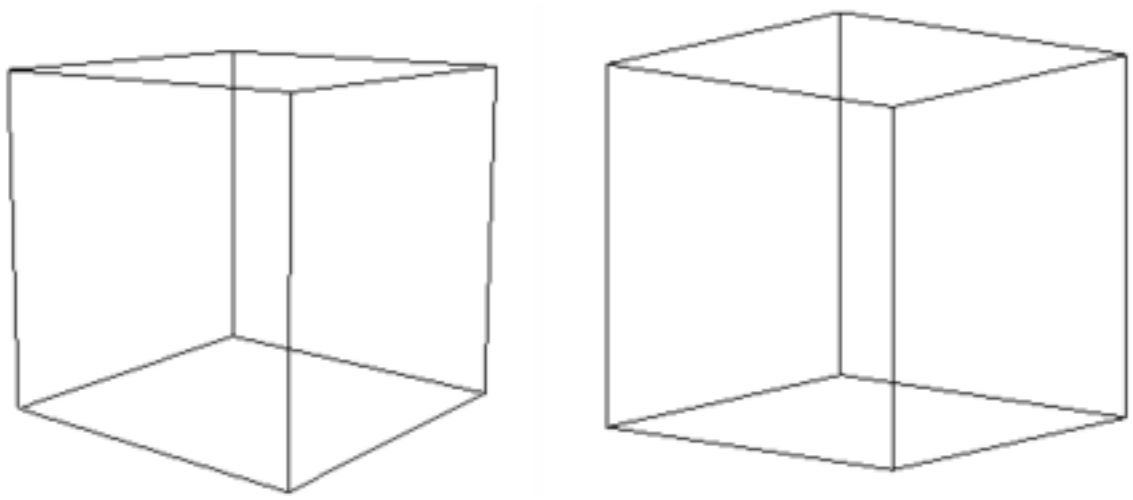

Mouse and Keyboard Navigation Options

One of the easiest and most common methods for navigating around a 3D model is with the mouse and keyboard. Simply press the Shift key and middle mouse button as you move the mouse to orbit the model. The cursor changes to an orbit icon indicating you're in orbit mode. (1.756) There are many other mouse and keyboard

Figure 1.756

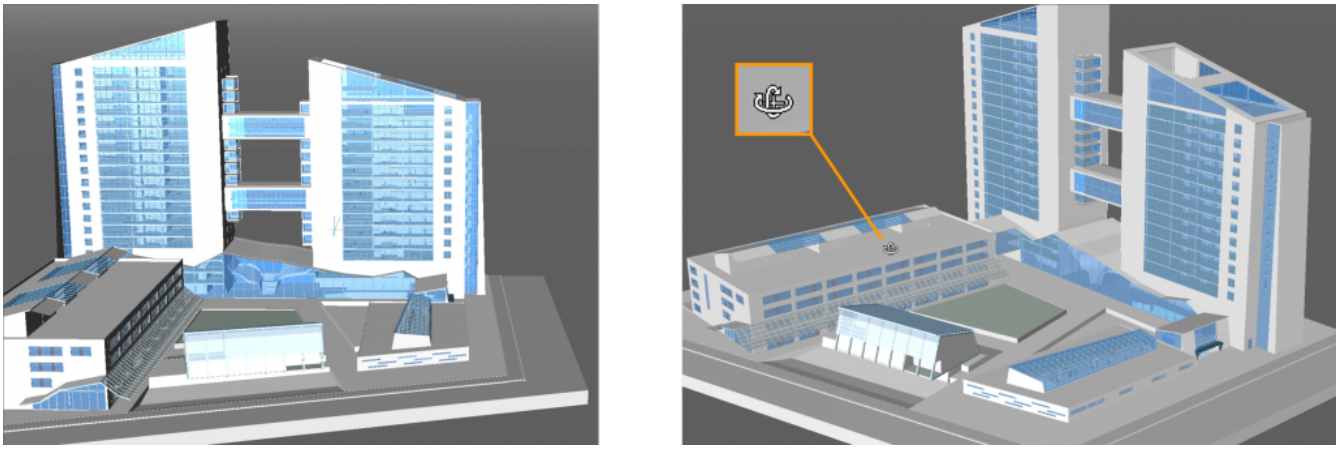

navigation methods that you're probably familiar with from your 2D CAD experience. Most of those methods are also useful for 3D modeling. Below are a few of my favorites.

- Zoom in/out – Roll the mouse wheel. You can zoom all the way into a model and walk around inside it when in perspective mode (1.16.11). In isometric mode you can only zoom in very close, but not go inside.
- Zoom Extents – Double-click on the mouse wheel.
- Pan – Press the mouse wheel or middle mouse button.

Refer to the Help system for a comprehensive list of view manipulation controls using the mouse and keyboard (1.16.7).

Tutorial: How to setup the 3DConnexion 3D mouse in BricsCAD Click here (1.9.35) to watch

LookFrom Navigation Tool

The LookFrom tool is displayed in the upper right corner of the Drawing area. It's comparable to the ViewCube in AutoCAD. Click on different places on the LookFrom tool to display the view from standard viewpoints. By default, it includes Top, Left, Right, Front, Back, Top Back Left, Top Back Right, Top Front Left, and Top Front Right. As you pass the cursor over a viewpoint, the relevant icon appears at the center and a tooltip displays below. You can press the Ctrl key to access similar options for Bottom viewpoints. (1.757 on the facing page) A right-click menu offers access to additional controls and settings. To learn more refer to BricsCAD Online Help (1.16.8). (1.758 on the next page)

Figure 1.757

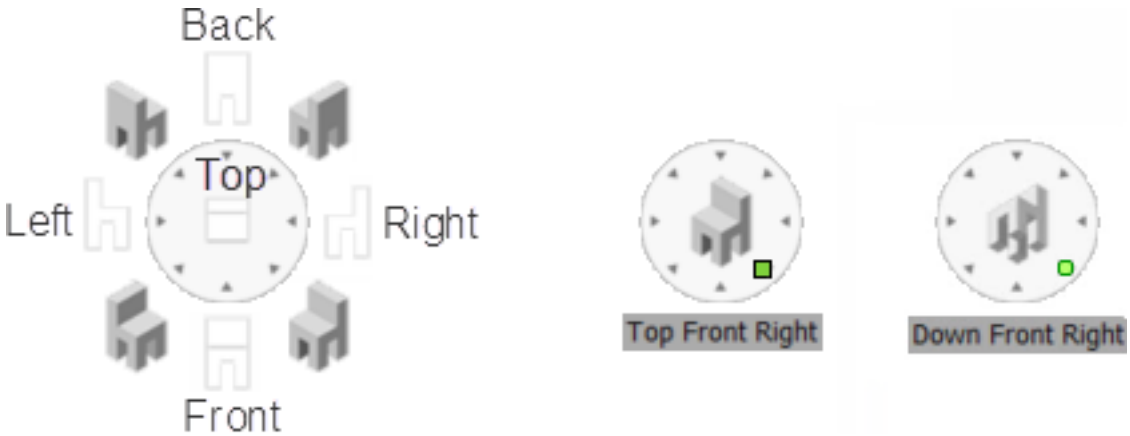

Figure 1.758

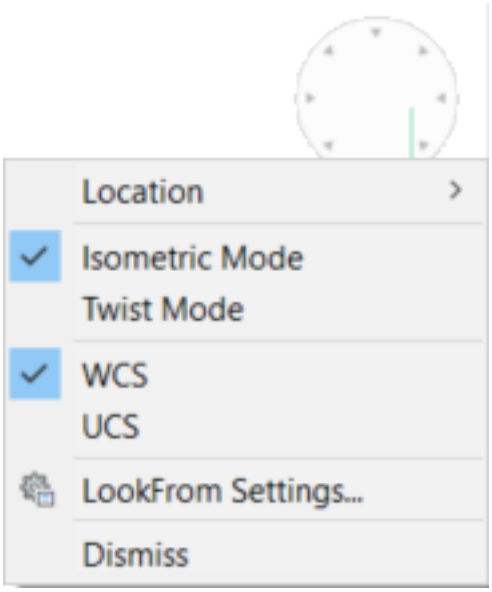

1.18.6 Create a TIN Surface

Command: Tin (6.29.16) **Overview:** In BricsCAD, topographical surfaces are created using the **TIN Surface** (triangulated irregular network) tool.

- Points contain x, y coordinates, and z values. All points are used to make a connection with the two nearest neighbors to create triangles. The surface triangulation is based on the Delaunay algorithm, which ensures that no point is inside the circumcircle of any triangle.
- Breaklines represent linear infrastructure features like curbs, retaining walls, etc. These lines also define the edges of triangles. Breaklines can be created from linear entities such as line, polyline, arc, circle.
- Boundaries are the features to define bounded 3D surfaces. The surface boundaries can be created with closed polylines. Defining outer boundaries on a large 3D surface improves the performance of a TIN Surface plan.

Lesson objectives: After completing this lesson, you will be able to:

- Create topo surfaces from a selection set of points and polylines.
- Importing points file, such as survey points data obtained from a surveyor. These points can be used to create a topographical surface.
- Creating a topographical surface by placing Points in the drawing area set by elevation.
- Add the linear entities as breaklines or points to the TIN Surface.
- Create topo surface from Civil 3D surface.

Tutorial: How to create a TIN Surface Click here (2.3.17) to watch

About

Creating a TIN Surface is a process that needs to be followed to map a particular area in detail. On BIM models, these topographic surfaces are used to represent the site. The topographical surface can be generated based on drawing entities, data imported from a comma-delimited file format (CSV) or text file format (TXT), and points placed at different elevations, created from Civil 3D surface. For more information about this command, visit the Command Reference article Tin (6.29.16).

Setting the TIN Surface preferences

1. Open the Settings dialog.

2. Under **Civil** options, expand the **TIN Surface** settings category.

(1.759)

Figure 1.759

⊟ SITE	
Arc approximation mid-ordinate distance	0.1
Allow breakline crossings	☑
Elevation at breakline crossings	[0] Minimal
Sampling interval for straight segments	2
Angle sampling interval	10
⊞ Associativity	0x0003 (3)

Arc approximation mid-ordinate distance	Mid-ordinate distance is the maximal distance between arc and chord (straight) segment which is used for arc approximation. Defines how many points along the curve you want to add. When you have polylines with curves, this parameter allows you to tessellate the arcs in the polyline. The default value of this parameter is variable in Bricsys predefined templates. For instance, the distance value is set to **0.01** in **BIM-m**, **1** in **BIM-cm**, **10** in **BIM-mm**, and **0.4** in **BIM imperial** templates.
Allow breakline crossings	Defines if crossing breaklines are allowed. By default, it is set to "On". If breakline crossings are allowed, intersections between breakline segments are calculated and added as points to the TIN Surface.
Elevation at breakline crossings	Defines how elevation at crossing breaklines should be determined. There are three options (e.g., minimal, maximal, and average) for defining breaklines elevation at the intersection.
Sampling interval for straight segments	Defines the length of sampling interval which is used for sampling of straight segments (e.g. contour lines).
Angle sampling interval	Defines angle sampling interval in decimal degrees, which is used for grading rounding at convex vertices.
Associativity	Enable/disable grading and surface associativities. By default, the system variable is set to 3. • 0: Neither **Tin Surface** nor **Grading** associativity is enabled. • 1:Enables Tin Surface associativity. • 2: Enables **Grading** associativity or • 3: Both **Tin Surface** and **Grading** associativities are enabled

Procedure: Creating a Toposurface from a selection set of points and polylines

1. Open the drawing file that contains a set of points (1) and polylines (2). (1.760 on the next page)

2. Launch the **TIN** command in the command line **Or** select Create TIN Surface in the Model tab from the Quad. **You are prompted:** Select entities to create TIN surface or [Import from file/Place points/Create from civil 3d surface]:

3. Select the entities in the drawing area to create a topo surface. **Optional** prompt menu can be used to select all entities (3) in the drawing area. (1.761 on page 749) The Commandline depicts how many entities are included in the set, e.g. Entities in set: 2044.

4. Press Enter. The toposurface (4) is created from selected entities. Points are added to the surface as points, 3D polylines are added to the surface as breaklines. (1.762 on page 750)

Figure 1.760

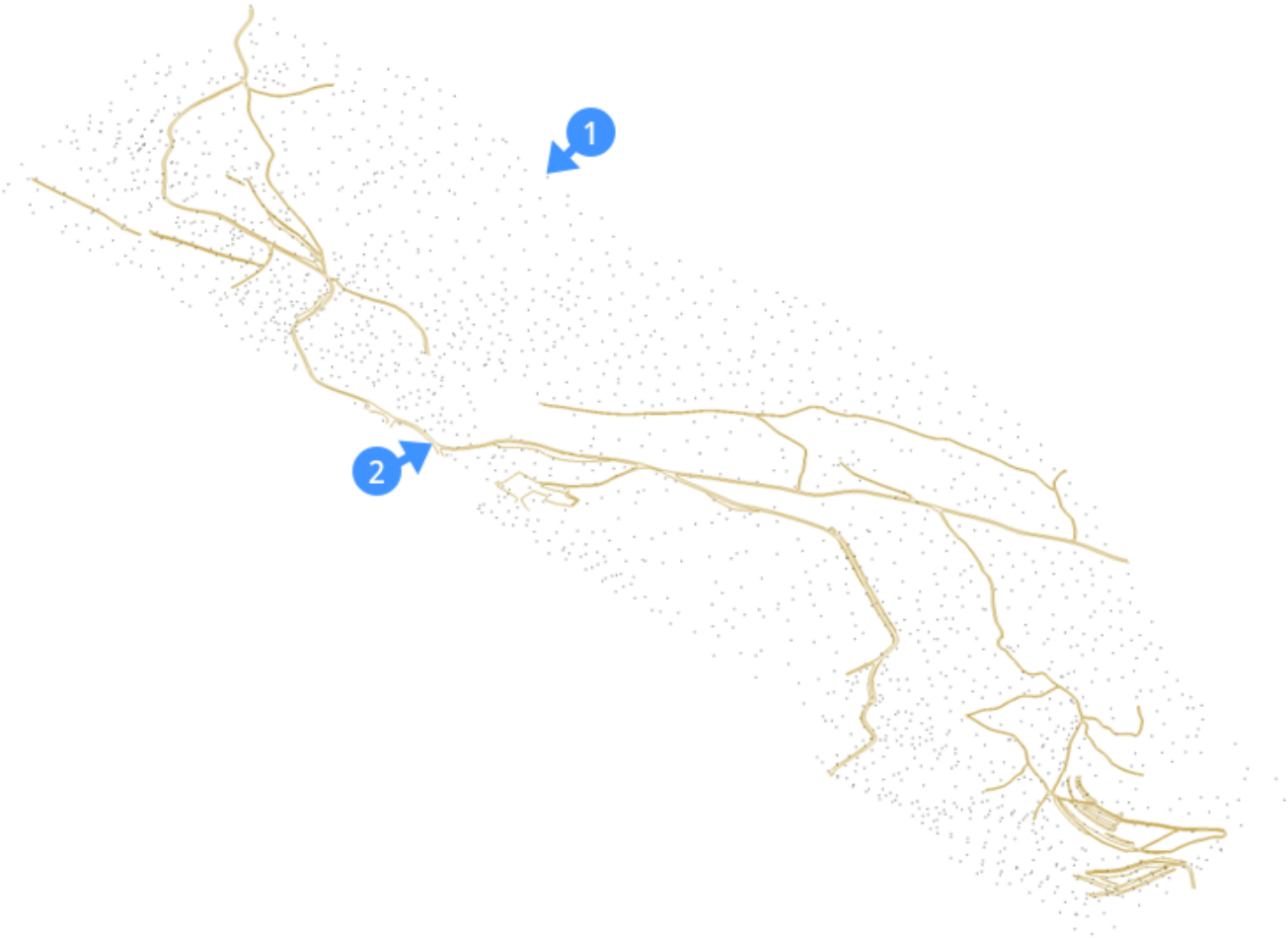

Figure 1.761

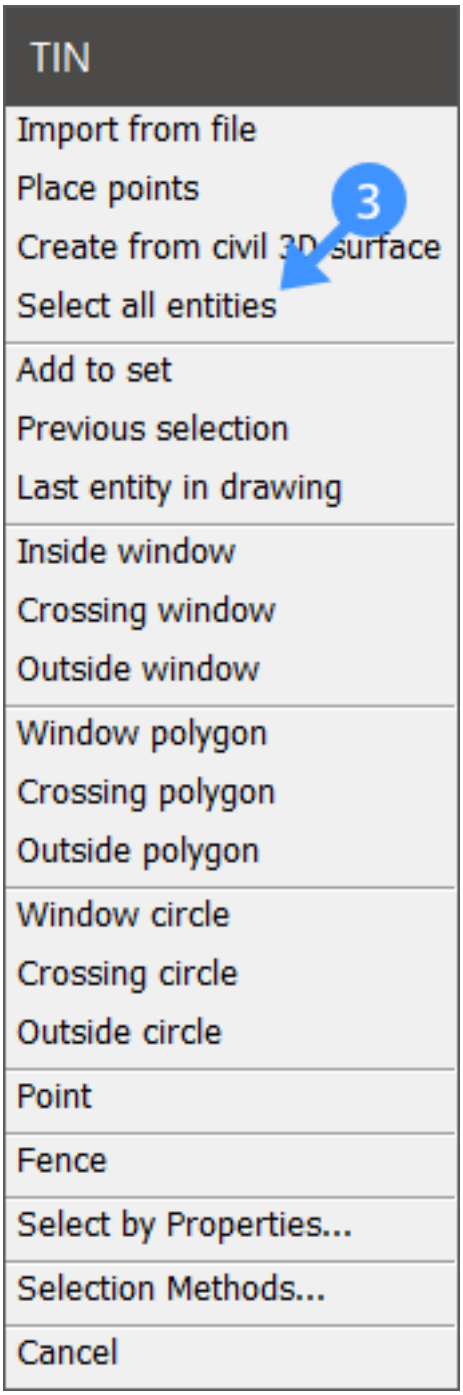
TIN
Import from file
Place points
3
Create from civil 3D surface
Select all entities
Add to set
Previous selection
Last entity in drawing
Inside window
Crossing window
Outside window
Window polygon
Crossing polygon
Outside polygon
Window circle
Crossing circle
Outside circle
Point
Fence
Select by Properties...
Selection Methods...
Cancel

Figure 1.762



Procedure: Creating a Toposurface from an imported points file

1. Launch the **TIN** command in the command line. **Or** select Create TIN Surface in the Model tab from the Quad. **You are prompted:** Select entities to create TIN surface or [Import from file/Place points]

2. Select the **Import from file** (5) option in the prompt menu. **Or** type "I" in the command line. Open points file (6) dialog box displays: (1.763) (1.764 on the next page)

Figure 1.763

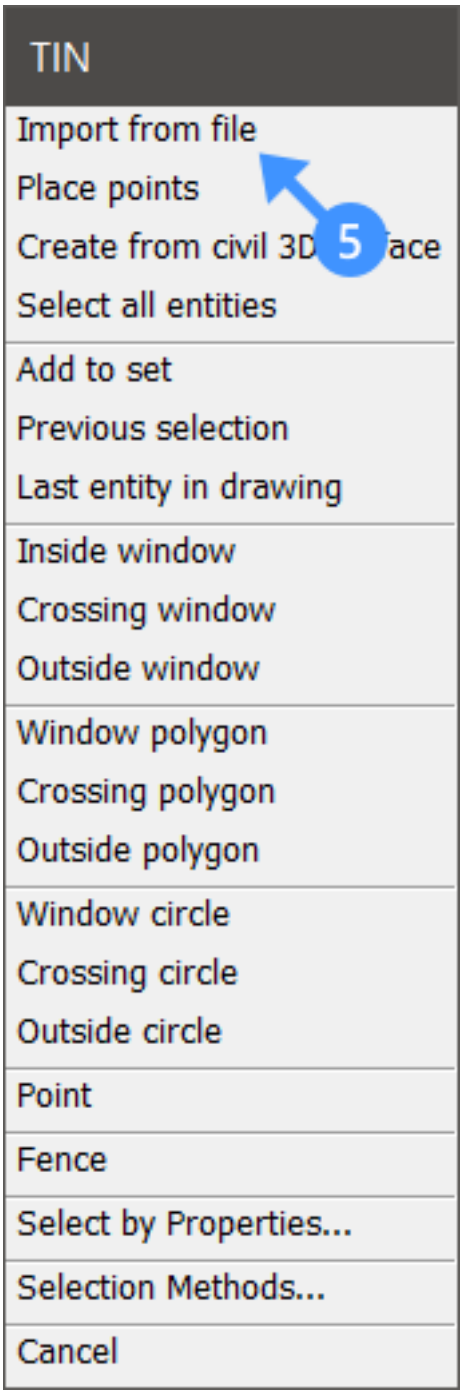

3. Choose the point data file you want to open.

4. Click Open to import the points. The topo surface (7) is imported from an existing survey points file. (1.765 on the following page) **Note:** If the topo surface is not shown in the current viewport, use the **Zoom Extents** option to display it to the extents of entities.

Figure 1.764

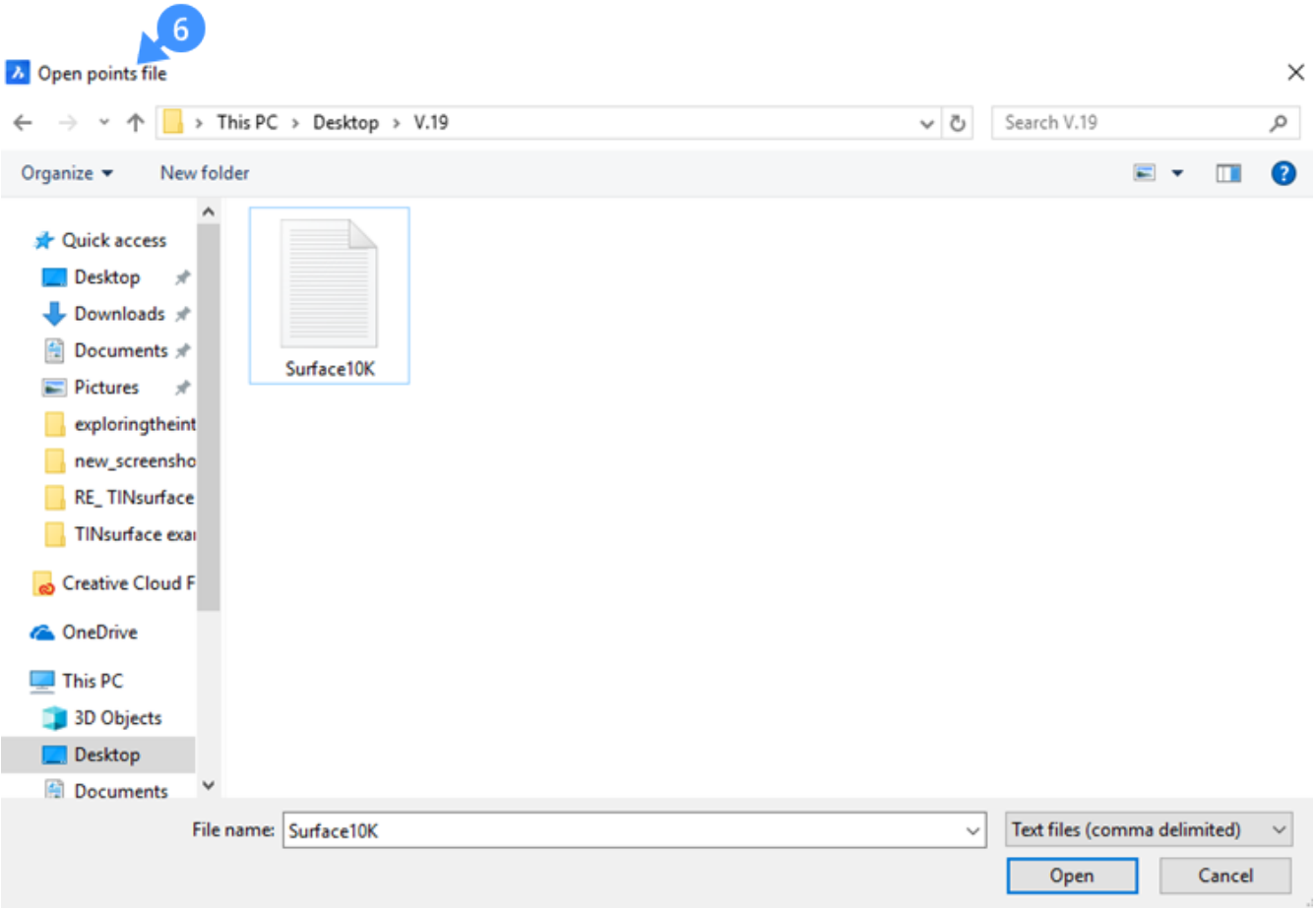

Figure 1.765

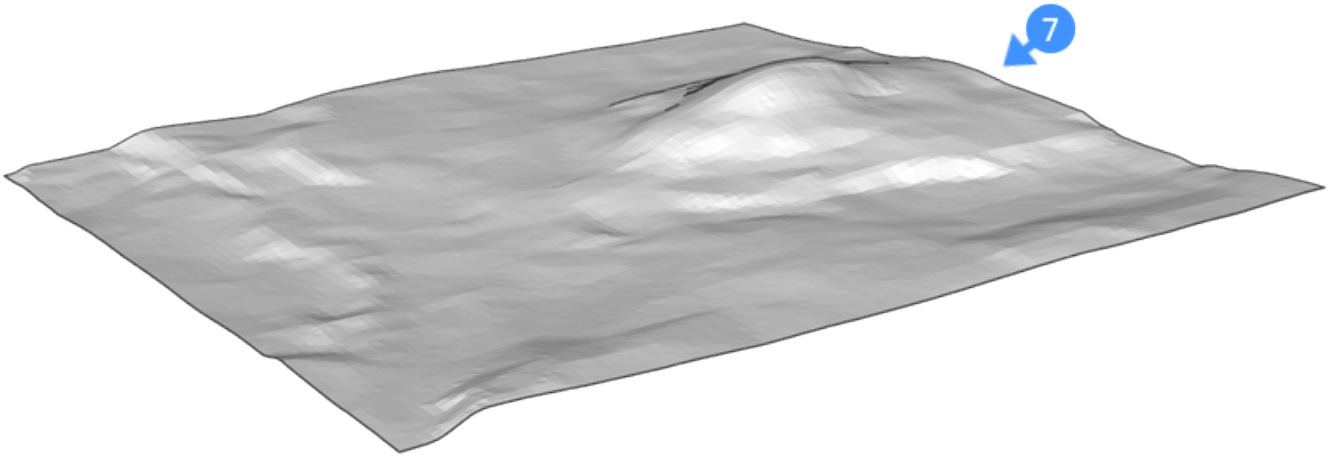

Procedure: Creating a Toposurface by placing points:

1. Open a new drawing. **Note:** The new drawing starts with the default template as defined by the base file system variable.
2. Launch the **TIN** command in the command line. **Or** select Create TIN Surface in the Model tab from the Quad.
3. **You are prompted:** Select entities to create TIN surface or [Import from file/Place points] Select the **Place points** (8) option in the prompt menu. (1.766) **Or** type "P" in the command line. **You are prompted:** Pick

Figure 1.766

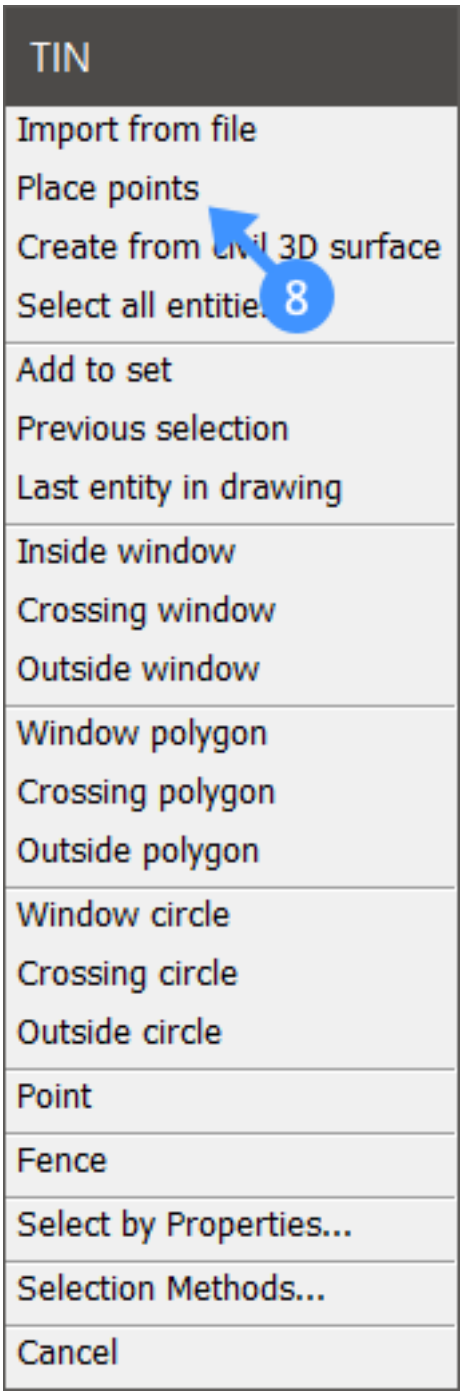

point
4. Pick a point where you want to start creating the toposurface. **You are prompted:** Enter elevation <0.000>
5. Specify the elevation value of each those points, and press Enter to accept. **Note:** At least three points are needed to create a TIN Surface.

Procedure: Creating a TIN surface from a Civil 3D surface

1. Open a drawing with a Civil 3D surface

2. Launch the **TIN Surface** command.
3. Select **Create from civil 3D surface**. **You are prompted:** Select a Civil 3D surface. (1.767)

Figure 1.767

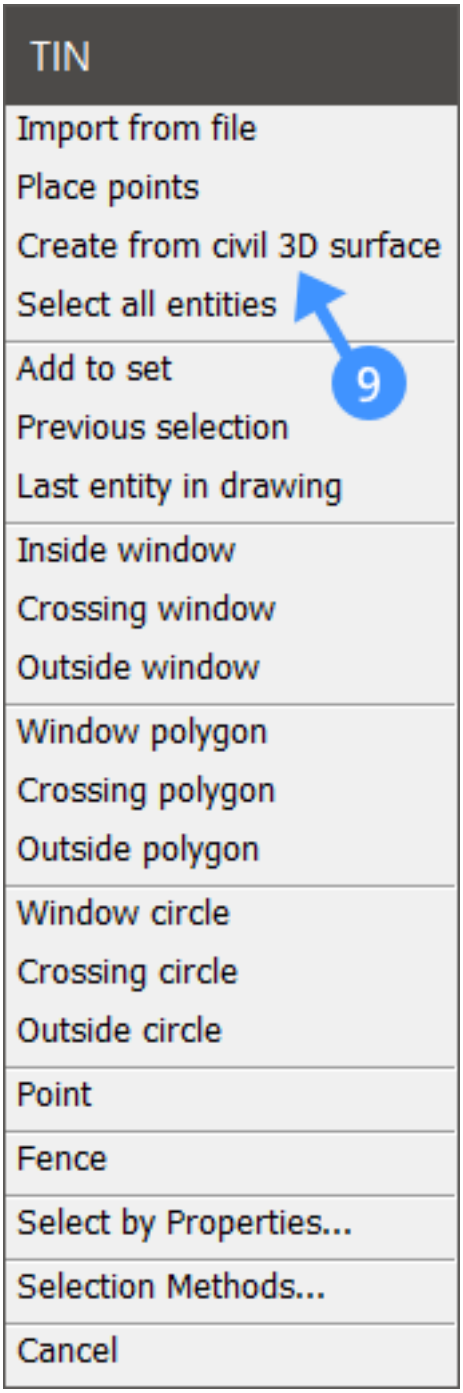

4. Select the Civil 3D surface. A TIN Surface is created. (1.768 on the next page)

Figure 1.768

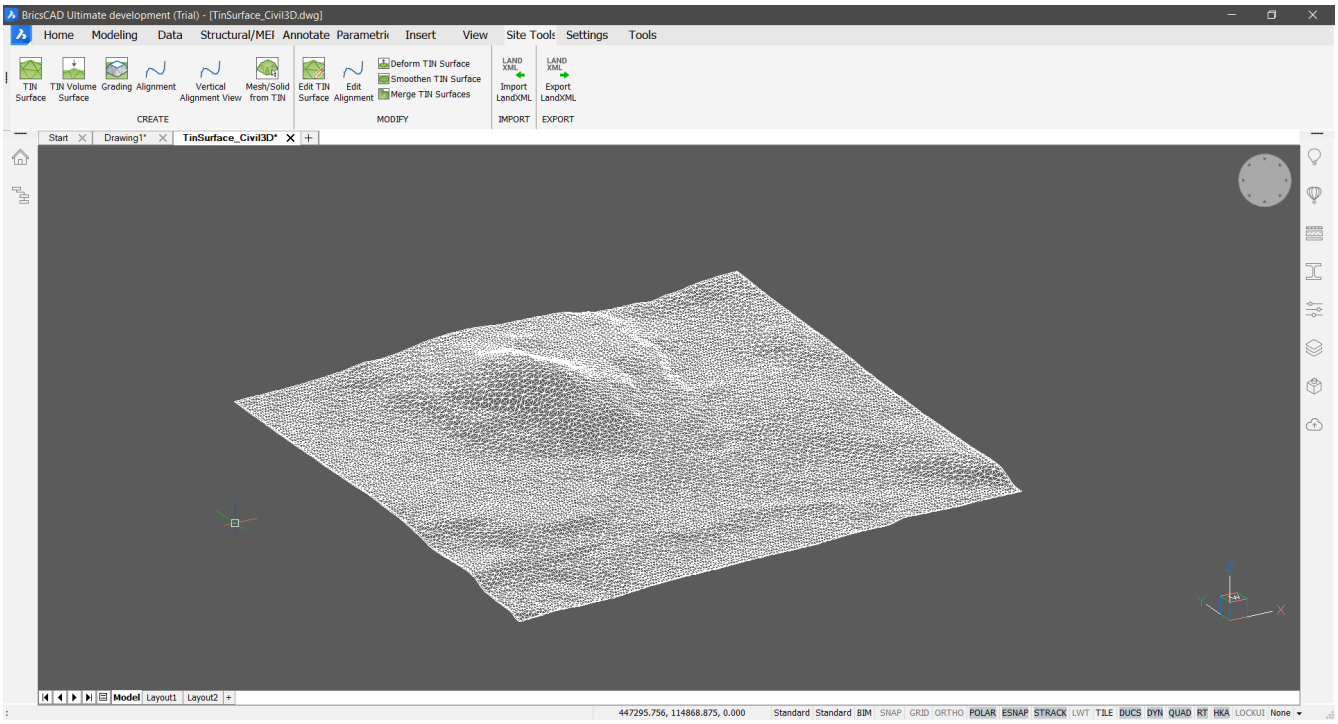

Displaying the properties of a TIN surface

1. Select the TIN Surface.
2. The properties of the TIN Surface are displayed in the **Properties** panel: (1.769 on page 757)

TIN Visual Style (10)	Controls the visibility of the following properties: • Boundary line: Represents the topo surface boundary lines. • Points: Represents the topo surface points. • Triangles: Represents how the elevation points are connected to each other. It follows the Delaunay triangulation method where breaklines are not included in densification. • Contours: Represents the joining of points of equal elevation within a line. To turn one of the properties on/off, click their field in the Properties bar, then press the arrow button and choose On/Off in the context menu.
TIN Settings (11)	Controls the contour lines settings. • Major contours interval: Sets the major contour interval. • Minor contours interval: Sets the minor contours interval. • Major contours color: Defines the color of the major contour. • Minor contours color: Defines the color of the minor contour.

TIN Statistics (12)	Demonstrates the statistical information about the TIN Surface. • The number of points: Demonstrates the number of points that define the TIN Surface. • The number of triangles: Demonstrates the number of non-overlapping triangles in the TIN Surface. • Minimum elevation: Demonstrates the minimum elevation value found in the TIN Surface. • Maximum elevation: Demonstrates the maximum elevation value found in the TIN Surface. • 2D area: Demonstrates the 2D area that is calculated from the flat TIN Surface. • 3D area: Demonstrates the 3D area that is calculated from the TIN Surface.

Figure 1.769

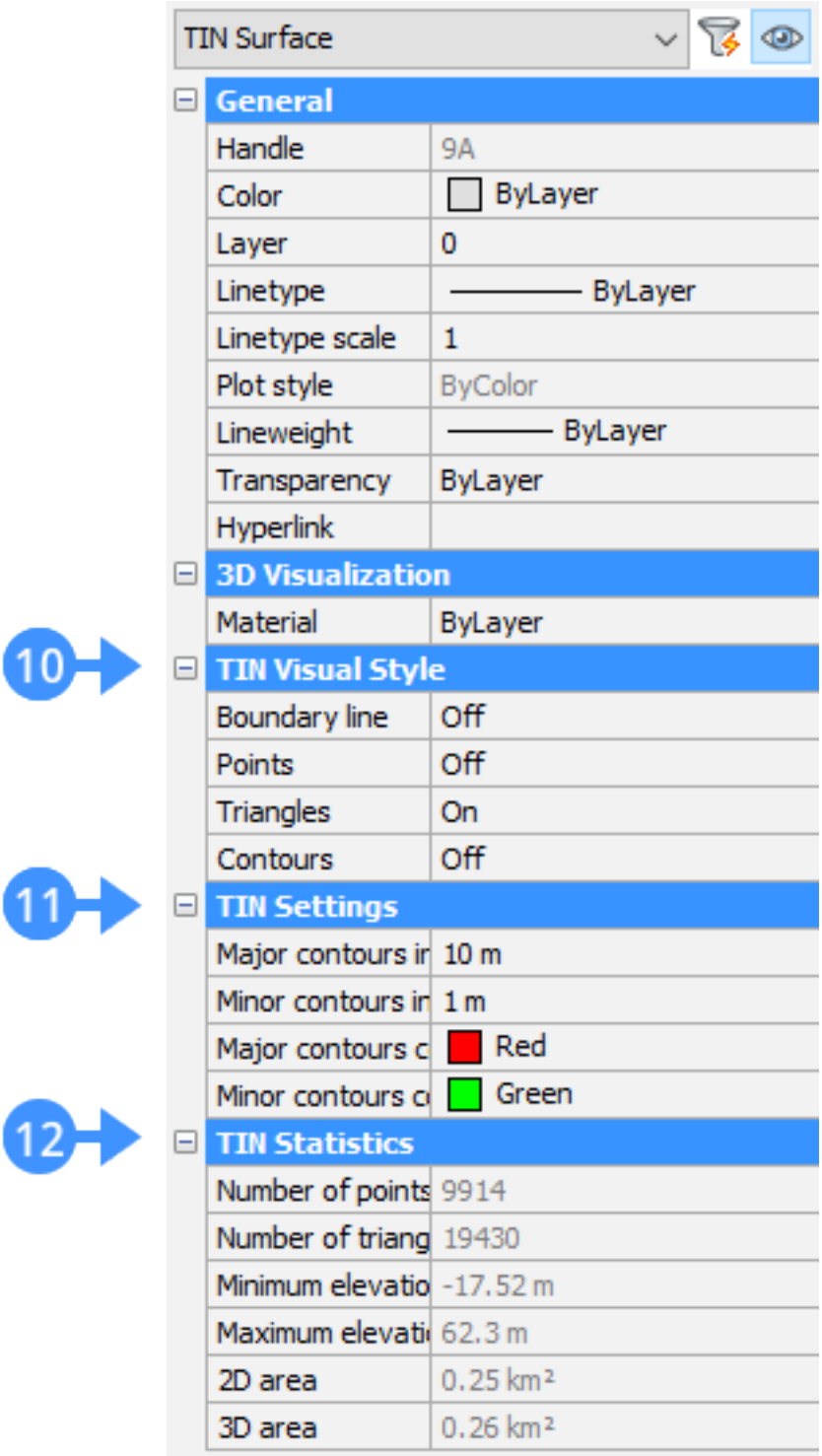
TIN Surface
General
Handle 9A
Color ByLayer
Layer 0
Linetype ByLayer
Linetype scale 1
Plot style ByColor
Lineweight ByLayer
Transparency ByLayer
Hyperlink
3D Visualization
Material ByLayer
10
TIN Visual Style
Boundary line Off
Points Off
Triangles On
Contours Off
11
TIN Settings
Major contours ir 10 m
Minor contours ir 1 m
Major contours c Red
Minor contours c Green
12
TIN Statistics
Number of points 9914
Number of triang 19430
Minimum elevatio -17.52 m
Maximum elevati 62.3 m
2D area 0.25 km²
3D area 0.26 km²

1.18.7 Grading

Command: Grading (6.15.25) **Overview:** In BricsCAD, graded surfaces are created using the **Create Grading** tool.

- Graded surfaces can be created from an existing surface.
- Defining a graded area can be accomplished using a polyline as an entity.
- Two projection methods namely 'Slope to surface' and 'Offset to slope' are supported. Slope to surface needs an input entity (e.g. polyline, line, arc, circle), surface, and slope to grade the surface. Offset to slope needs an input entity, offset, and slope.
- The graded surfaces are not editable with the **TINedit** command.

Lesson objectives: After completing this lesson, you will be able to:

- Grading surfaces.
- Grading 3D Alignments

Tutorial: How to create a Grading Click here (2.3.20) to watch

About

Grading is a set of processes to maintain a base level for construction works or TIN surface designing by defining a slope or adjusting the offset of a grading. For instance, creating; parking areas, recreation reserves or road and railway designs. For more information about this command, visit the Command Reference article Grading (6.15.25).

Procedure: Grading a surface to create a pond

1. Open a drawing that has a topographical surface (1). (1.770 on the next page)

2. Launch the Grading (6.15.25) command in the command line. **Or** select Create Grading tool in the Model tab from the Quad. **You are prompted:** Select entity: **(Select the entity (2) that defines the footprint area of your pond.)**

3. **You are prompted:** Select target surface or [slope/Offset]: **Optional:** without selecting any target surface, click the slope/Offset option in the prompt menu or type 'O' in the command line to follow the offset-projection method. **Note:** The offset-slope projection method requires input entity, offset, and slope.

4. Select the target surface (3) to create a graded area. (1.771 on the facing page)

5. Define the slope of the grading. **Note:** Grading is attached to the input entity and it is connected with the target surface. Moving the mouse in/out dynamically increase/decrease the slope of the grading. If **Dynamic dimension (DYN)** is On, change the slope in the highlighted cell (4), and press Enter. (1.772 on page 760)

6. Press **Enter** to accept the slope of the grading.

Figure 1.770

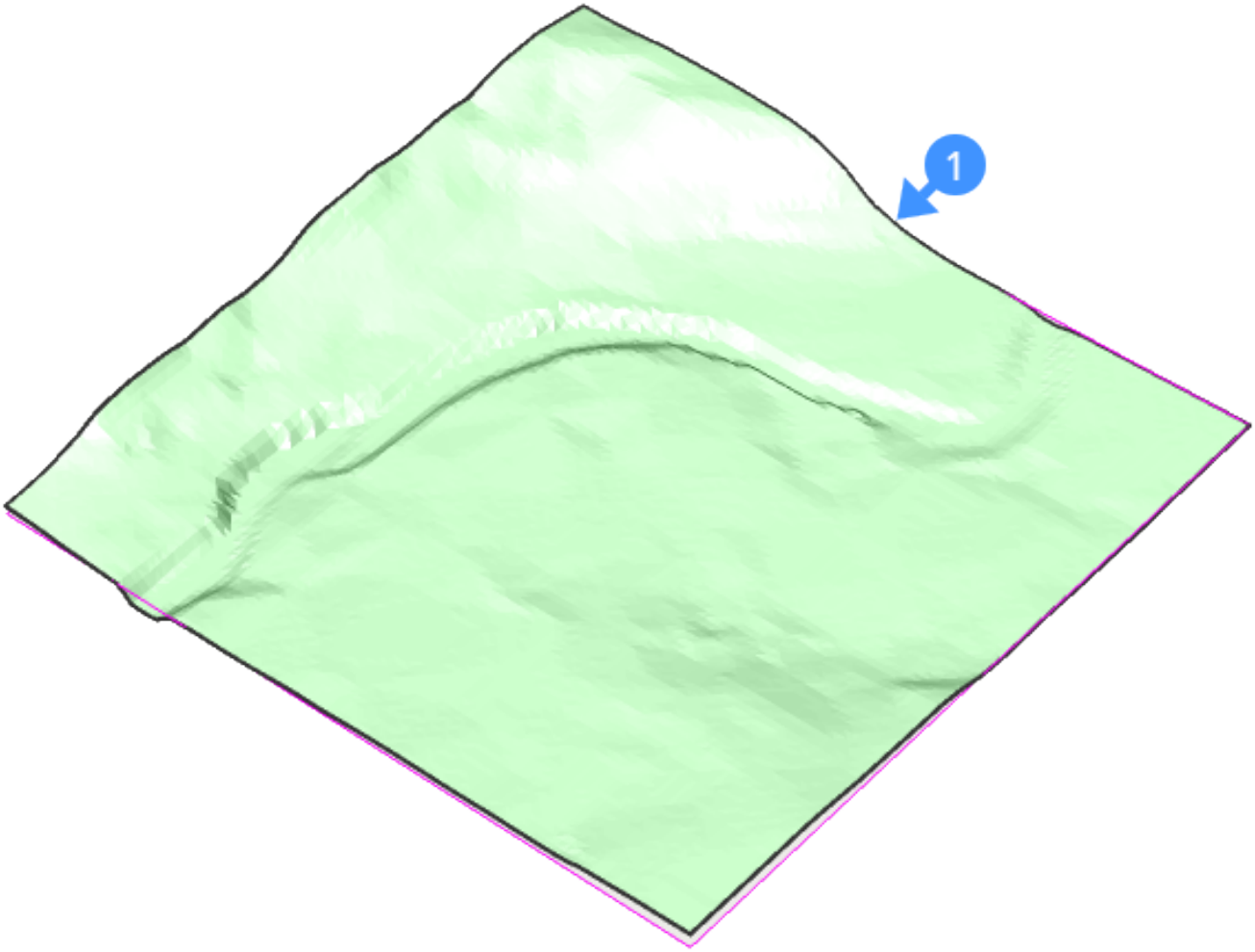

Figure 1.771

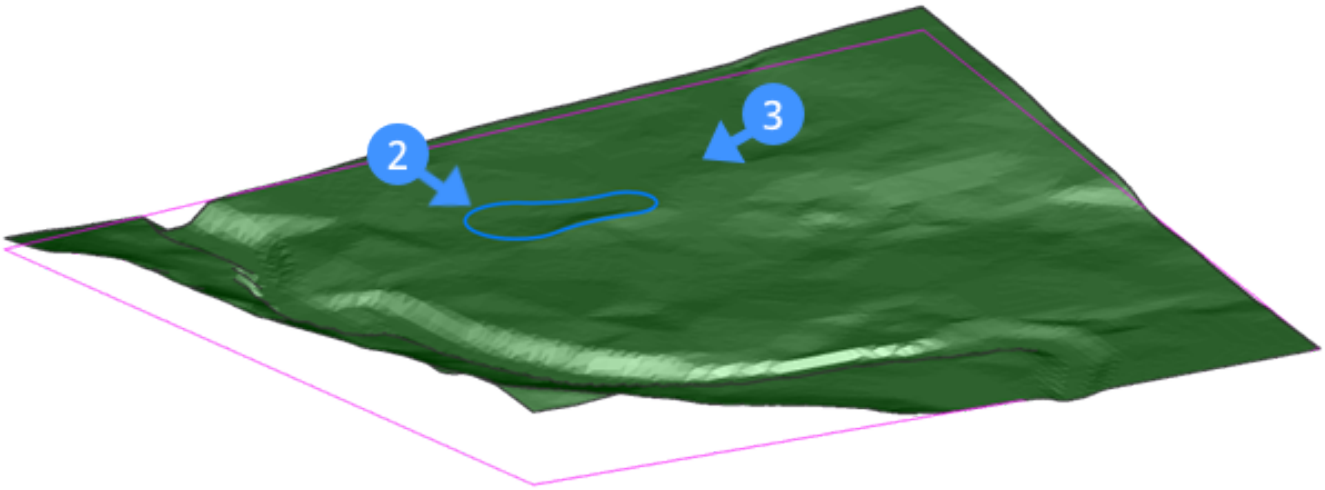

Figure 1.772



Procedure: Displaying the properties of a TIN surface:

1. Select the graded surface. The properties of this Surface is displayed in the **Properties** panel. (1.773)

Figure 1.773

Grading	
Grading type	Slope to surface
Target surface handle	148
Cut slope	45
Fill slope	45
Side	Left
Infill	On
Boundary	Off
Fill volume	0 m³
Cut volume	21757.00 m³
Net volume	-21757.00 m³

Grading type	Demonstrates which projection method is used to grade the surface e.g. Slope to surface or Offset-slope.
Target surface handle	Displays the handle number of the target surface.
Cut slope	Displays the cut slope.
Fill slope	Displays the fill slope.
Side	Controls on which side of input entity grading is drawn. Left or right. To change the side of the grading, click its field, press the arrow button and choose the side in the context menu.
Infill	The internal area of entities is filled if this option is turned on. Valid for closed entities only (circle, closed polyline).
Boundary	Controls the boundary of the grading. To turn the boundary on/off, click its field, and press the arrow button and choose On/Off in the context menu. When the grading boundary is turned on, that boundary is added as a 'hide' boundary to the target surface.
Fill volume	Displays the fill volume for a body/shape limited with the target surface and graded surface.
Cut volume	Displays the cut volume for a body/shape limited with the target surface and graded surface.
Net volume	Displays the net volume for a body/shape limited with the target surface and graded surface. Note that only 'Slope to surface' grading type is valid.

The following images show when the grading boundary of the pond is off (5) and on (6). Based on the grading boundary, the net volume for the body of the pond is calculated and can be found in the properties panel (7). (1.774 on the next page) (1.775 on the following page) (1.776 on the next page)

Figure 1.774

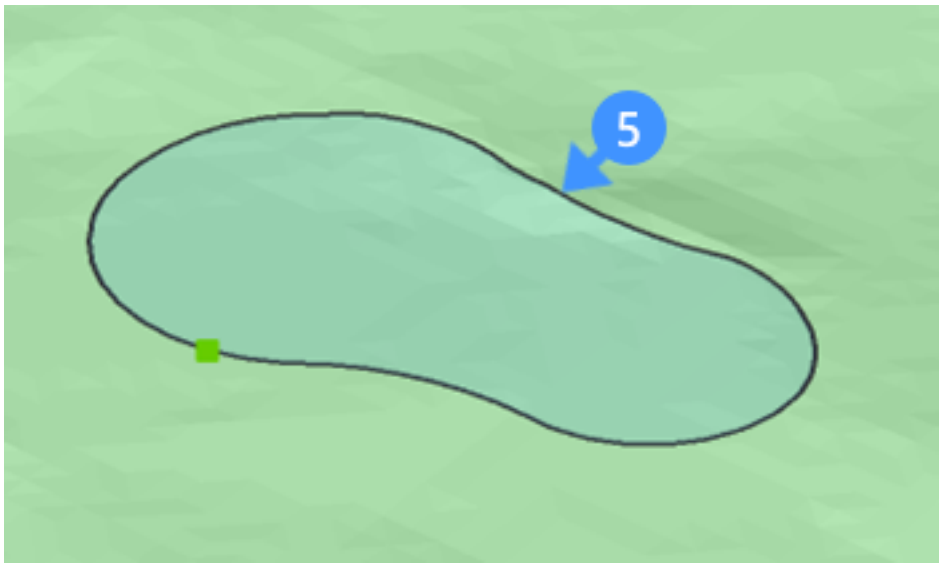

Figure 1.775

Figure 1.776

Grading	
Grading type	Slope to surface
Target surface handle	148
Cut slope	45
Fill slope	45
Side	Left
Infill	On
Boundary	Off
Fill volume	0 m³
Cut volume	21757.00 m³
Net volume	-21757.00 m³

7

Procedure: Grading a surface to create a platform

1. Open a drawing that has a topographical surface (8). (1.777)

Figure 1.777

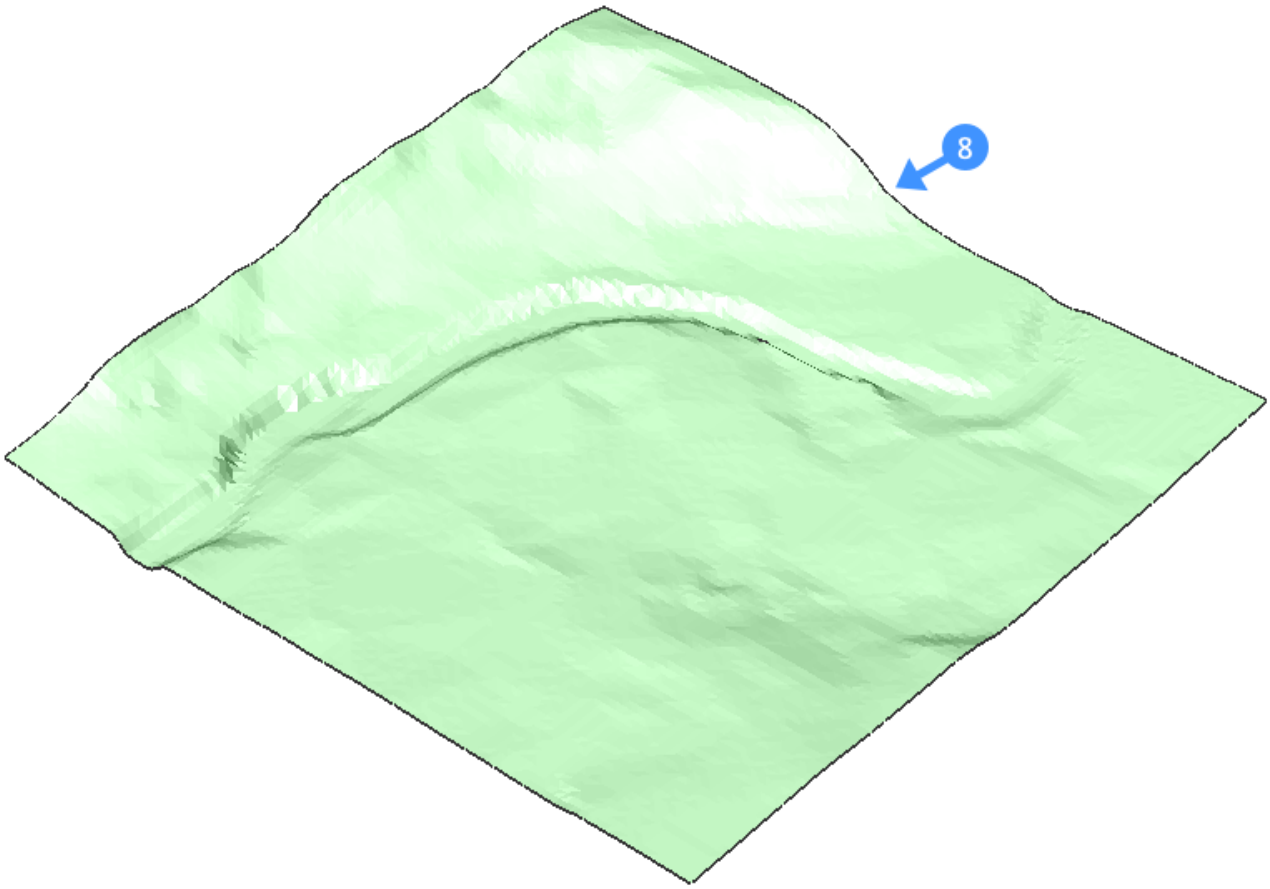

2. Launch the Grading (6.15.25) command in the command line. **Or** select Create Grading tool in the Model tab from the Quad. **You are prompted:** Select entity:
   (Select the entity (9) that defines the footprint area of your platform.)

3. **You are prompted:** Select target surface or [slope/Offset]: **(Select the target surface (10) to create a graded area.) (1.778 on the next page) Optional** without selecting any target surface, click the slope/Offset option in the prompt menu or type 'O' in the command line to follow the offset-projection method. **Note:** The offset-slope projection method requires input entity, offset, and slope.

4. Define the slope of the grading.
   (1.779 on page 765)

Figure 1.778

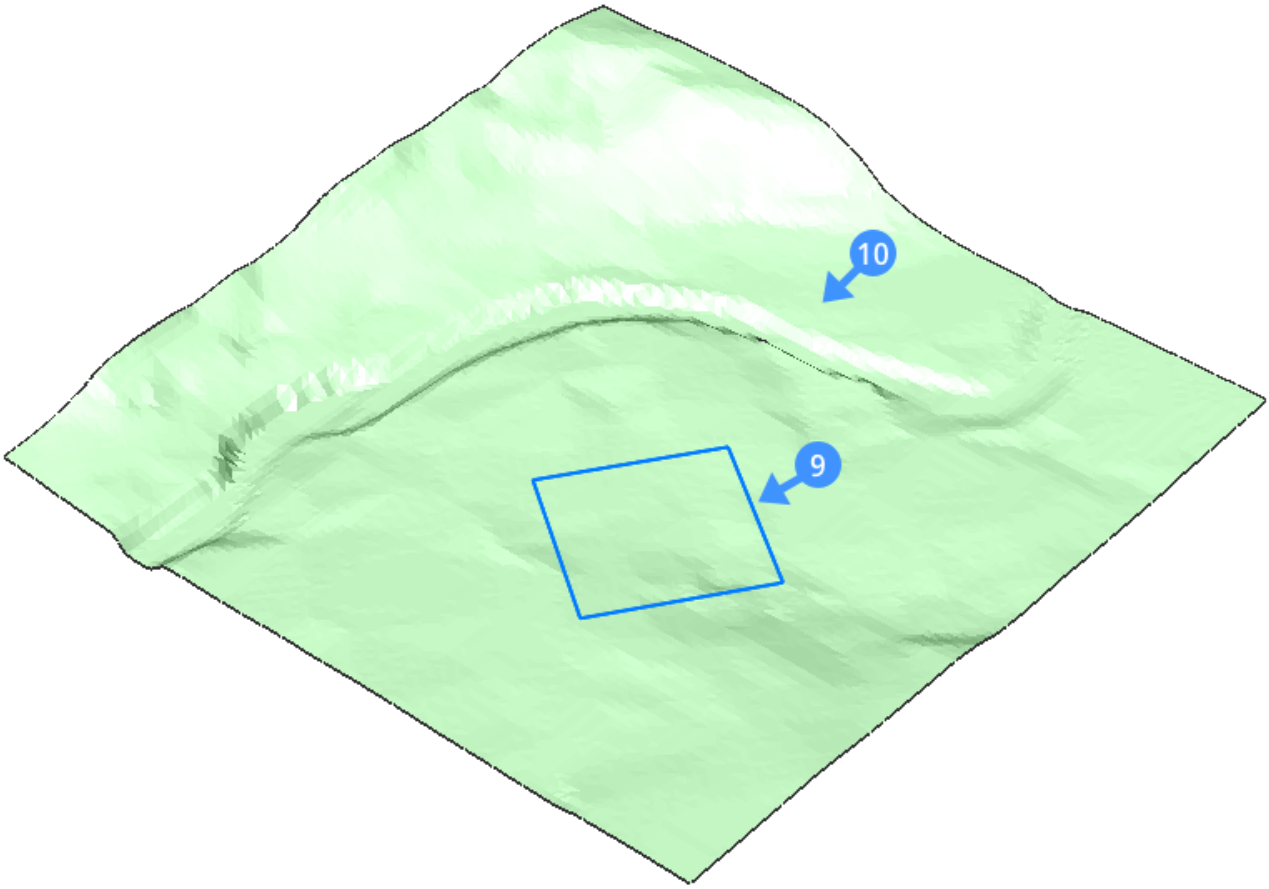

Note: Grading is attached to the input entity and it is connected with the target surface. Moving the mouse in/out dynamically increase/decrease the slope of the grading. If **Dynamic dimension (DYN)** is On, change the slope in the highlighted cell (11), and press Enter.

5. Press **Enter** to accept the slope of the grading. **Note**: You can easily move the platform that you created. Do this by using the manipulator on the entity from which you created the platform. You can move both horizontally and vertically. (1.780 on page 766) The grading will automatically be adapted to its surroundings. (1.781 on page 767)

Figure 1.779

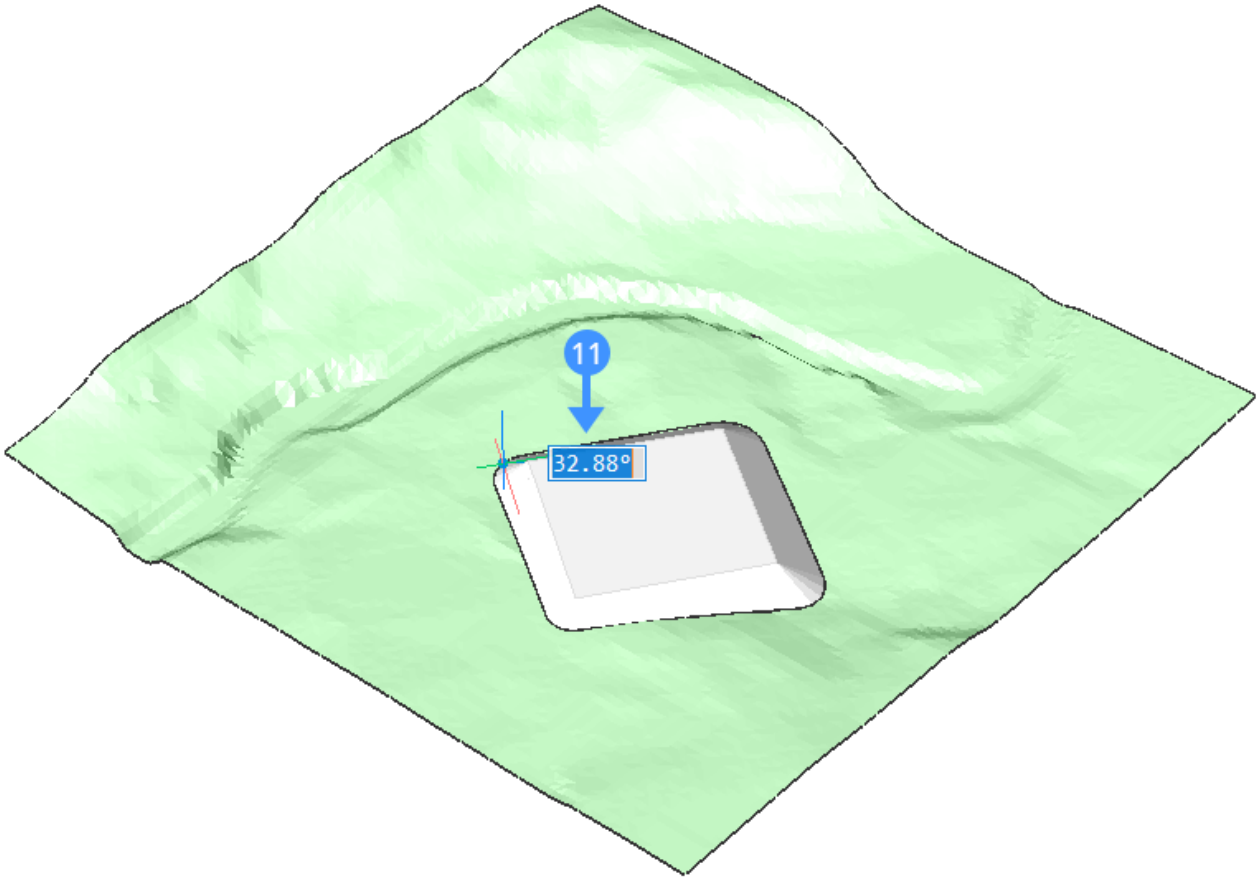

Figure 1.780

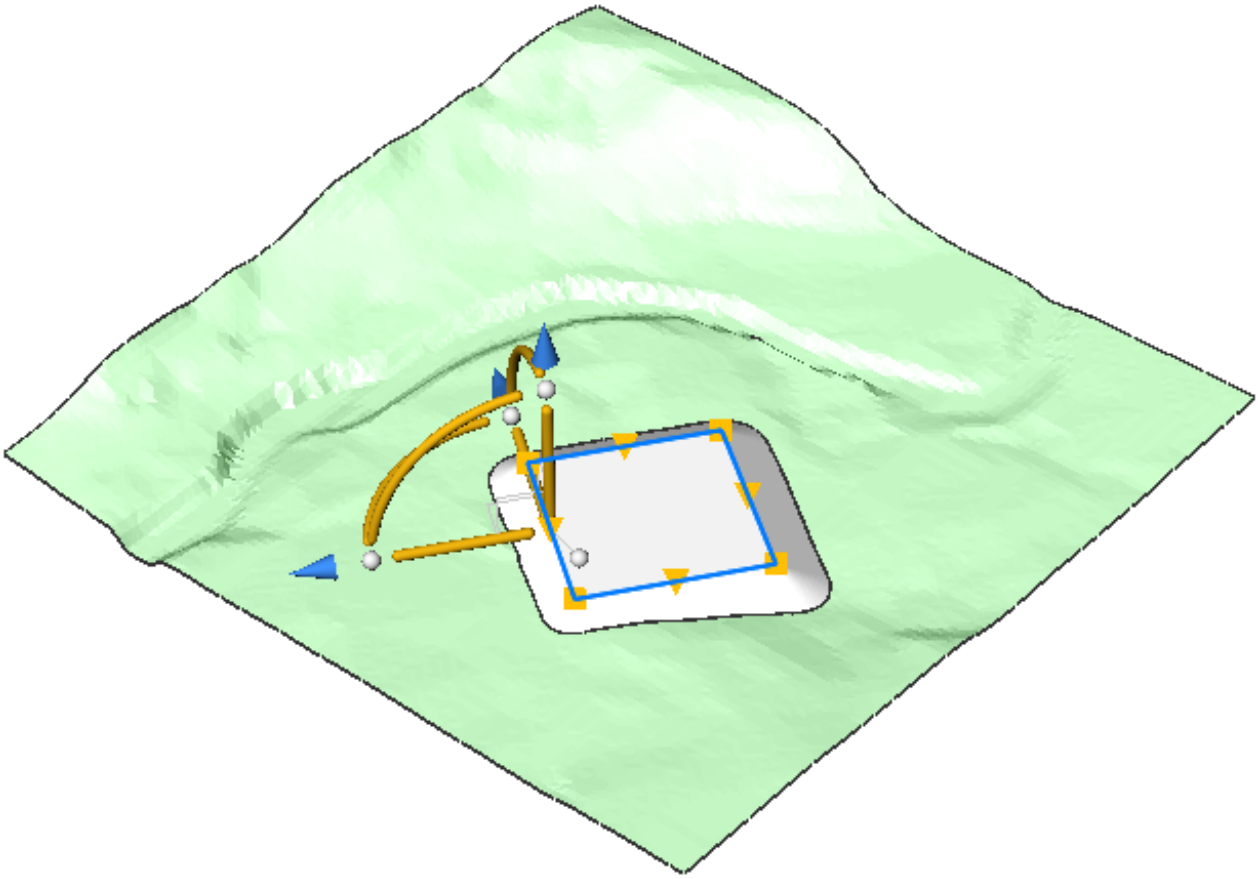

Figure 1.781

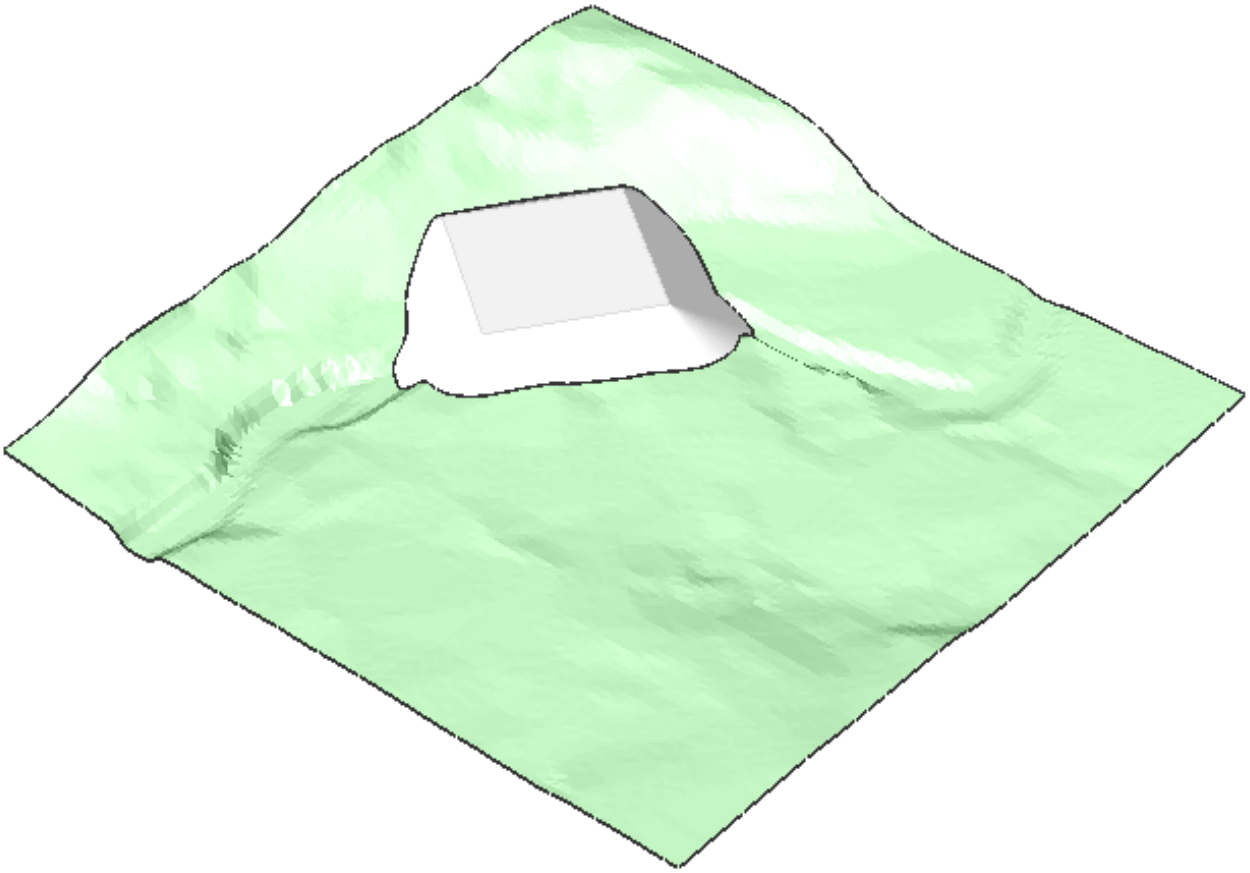

1.18.8 TIN Surface Edit

Command: TINEdit (6.29.17) **Overview:** In BricsCAD, points, breaklines, and boundaries on a triangulated irregular network (TIN) surface can be added or removed using the TINEdit command. The following entities represent features on a TIN surface.

- Points contain x, y coordinates, and z values. All points are used to make a connection with the two nearest neighbors to create triangles. The surface triangulation is based on the Delaunay algorithm, which ensures that no point is inside the circumcircle of any triangle.
- Breaklines represent linear infrastructure features like curbs, retaining walls, etc. These lines also define the edges of triangles. Breaklines can be created from linear entities such as line, polyline, arc, circle.
- Boundaries are the features to define bounded 3D surfaces. The surface boundaries can be created with closed polylines. Defining outer boundaries on a large 3D surface improves the performance of a TIN Surface plan.

Lesson objectives: After completing this lesson, you will be able to:

- Add new points on a TIN Surface.
- Add breaklines on a TIN Surface.
- Add boundaries on a TIN Surface.

Tutorial: How to edit a TIN Surface Click here (2.3.18) to watch

About

The **TIN edit** command adds or removes points, breaklines, boundaries from an existing TIN Surface. For more information about this command, visit the Command Reference article TINEdit (6.29.17).

Procedure: Adding points to a Toposurface

1. Open a TIN Surface with surface points.

(1.782)

Figure 1.782



2. Select the TIN Surface, and click the Add to TIN Surface tool in the BIM Toolbar. **Or** launch the **TINEdit** command in the command line **You are prompted:** Pick points to add to the TIN surface or [Add Points/Add Breaklines/Add bOundaries/Remove Points/Remove Breaklines/Remove bOundaries]:

3. Click on the area to add points to the surface. **You are prompted:** Enter elevation <*value>: ***value= is calculated as an interpolated elevation for selected point inside triangle (2, 3,4). Note:** "Enter elevation" displays in the command line when the Entity Snap Tracking (ESNAP) mode is off. If ESNAP is On you can check the elevation of a point in the cursor coordinate. (1.783 on the facing page)

Figure 1.783

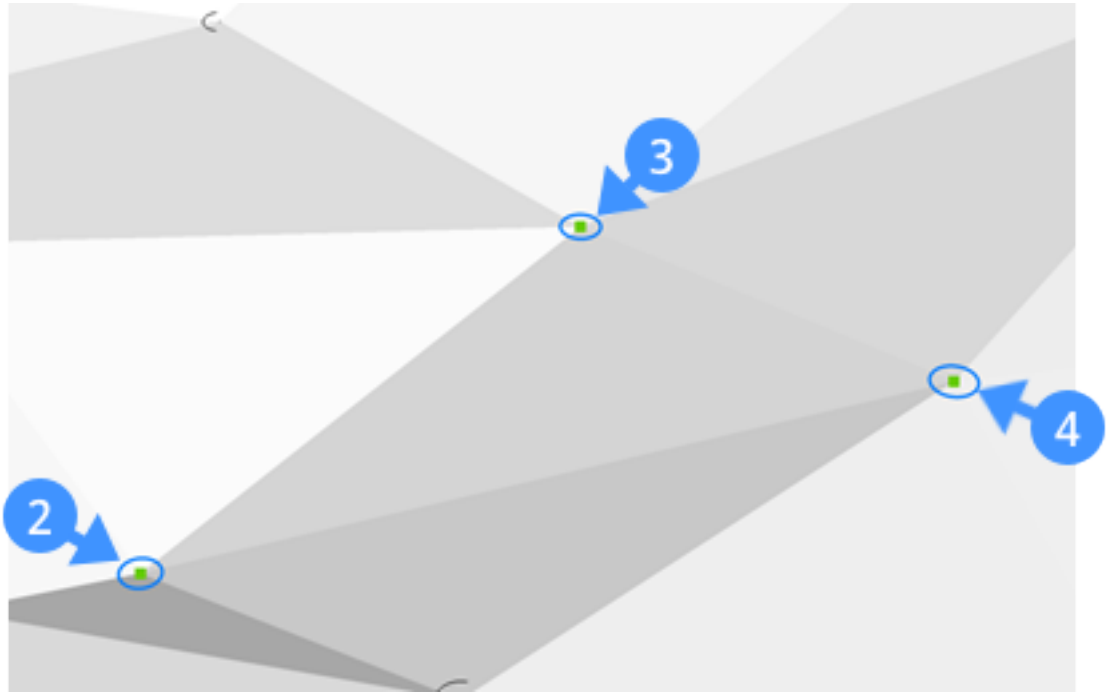

4. To specify the elevation of the newly added point, type an elevation value in the command line, and press Enter. **You are prompted:** Pick point Keep on adding points on the surface, or press Enter to exit the command. The new surface point (5) is added from entities, such as polyline vertices. (1.784)

Figure 1.784

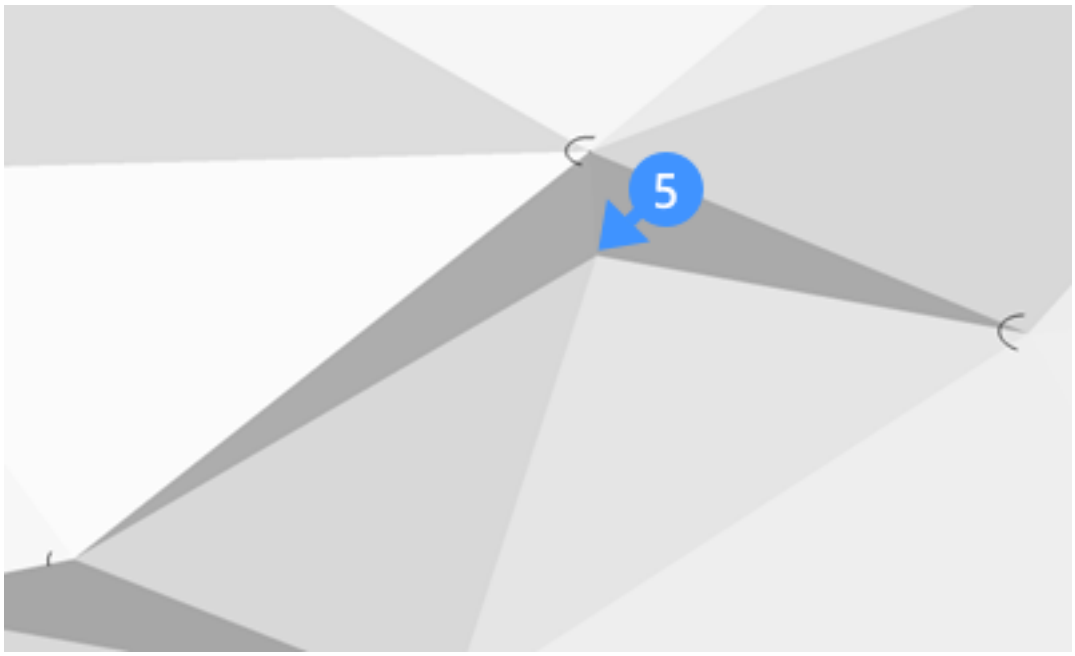

Procedure: Adding breaklines to a Toposurface

1. Open a TIN Surface. (1.785 on the following page)
2. Select the TIN Surface, and click the Add to TIN Surface tool in the BIM Toolbar. **Or** launch the **TINEdit** command in the command line. **You are prompted:** Pick points to add to the TIN surface or [Add Points/Add Breaklines/Add bOundaries/Remove Points/Remove Breaklines/Remove bOundaries]:
3. Select the Add Breaklines option or type AB in the command line. **You are prompted:** Select entities **(1.786 on page 771) Figure 1, the retaining wall breaklines before adding breaklines to the surface (7).**

Figure 1.785

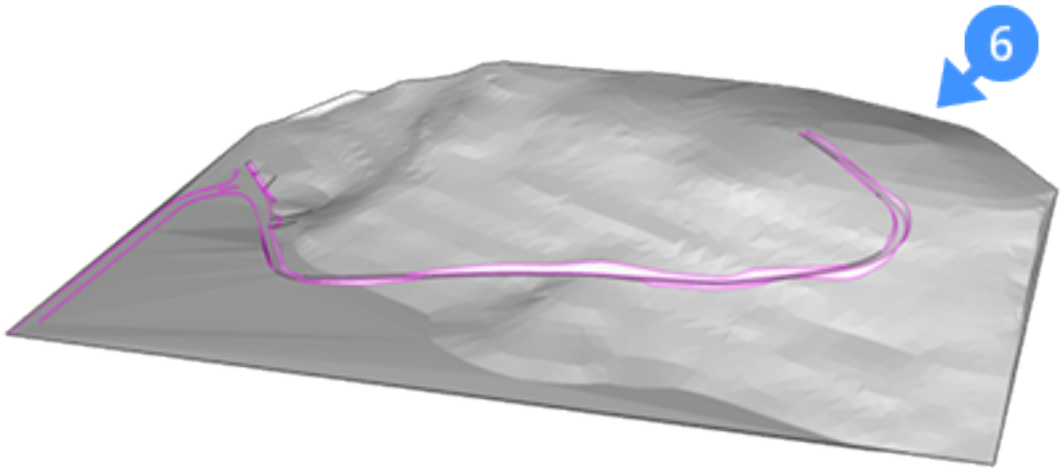

4. Select the breaklines you want to modify the surface according to the edges of these linear features, and press Enter. **Note:** If the breakline is moved, the surface will be updated automatically. (1.787 on the facing page) **Figure 2, the retaining wall breaklines after adding breaklines to the surface (8).** The TIN Surface is modified according to the edge of retaining wall breaklines.

Figure 1.786

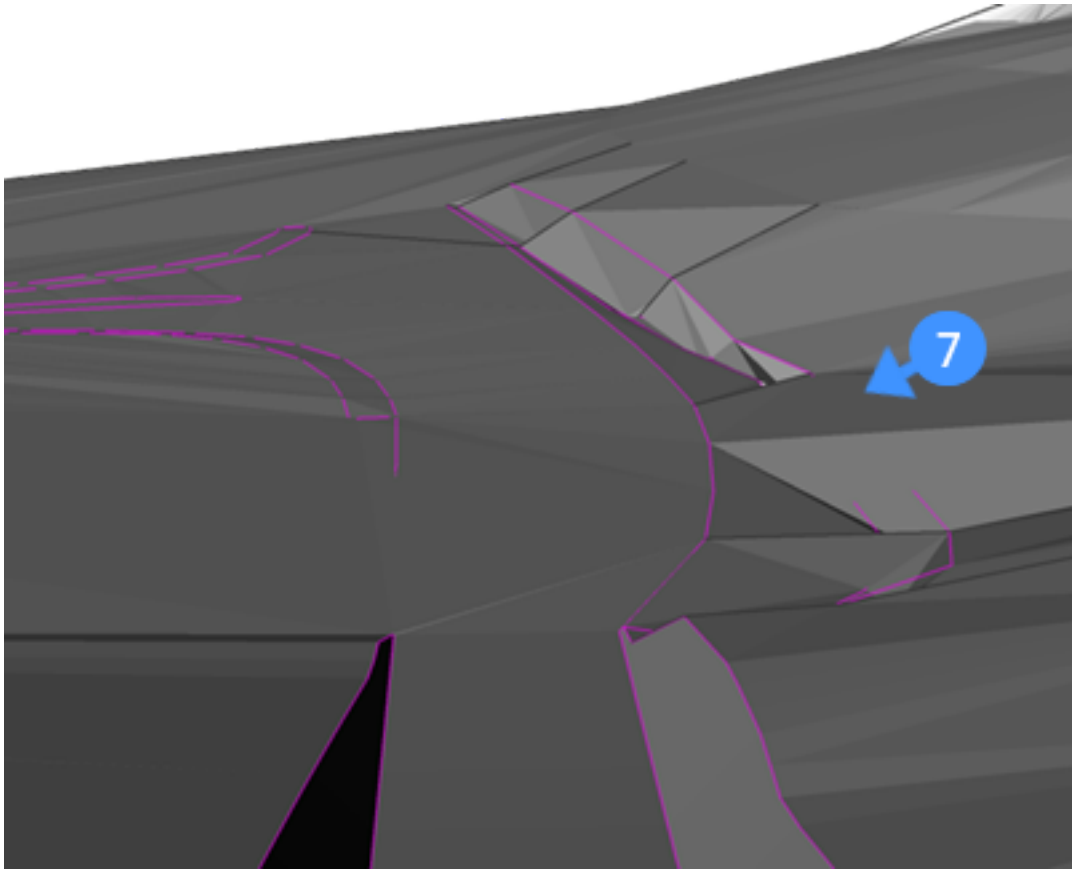

Figure 1.787

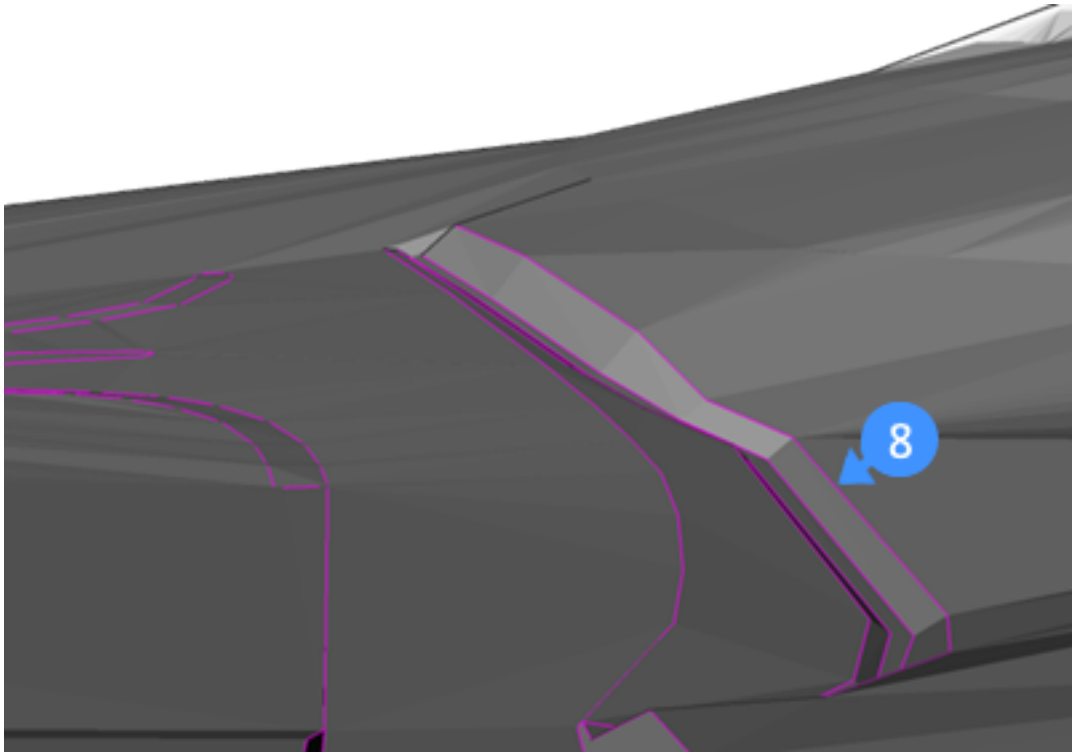

Procedure: Adding boundaries to a Toposurface

1. Open a TIN Surface you want to create a surface boundary. (9) (1.788)

Figure 1.788

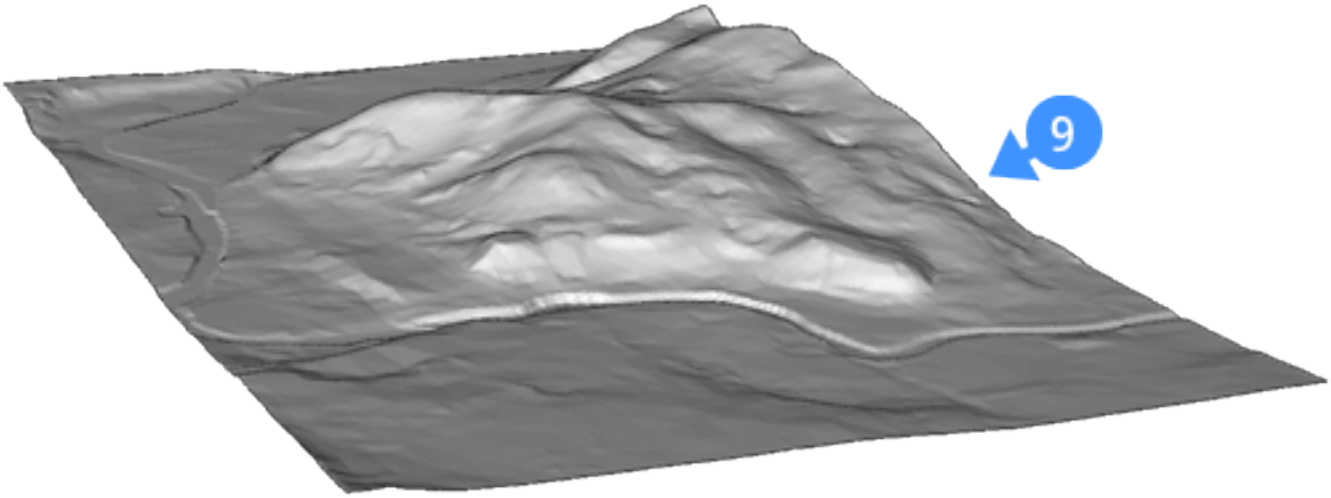

2. Create a closed boundary on the location you want to clip the surface. **Note:** Make sure that Entity Snap Tracking (ESNAP) is active. (1.789)

Figure 1.789

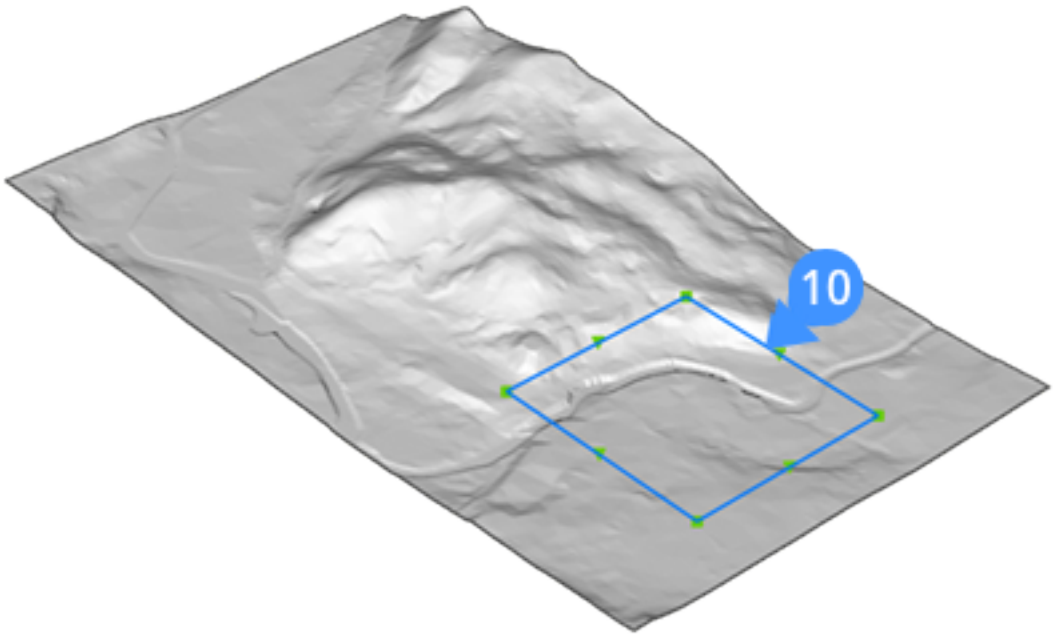

3. Select the TIN Surface, and click the Add to Tin Surface tool in the BIM Toolbar. **Or** launch the TINEdit command in the command line **You are prompted:** Pick points to add to the TIN Surface or [Add Points/Add Breaklines/Add bOundaries/Remove Points/Remove Breaklines/Remove bOundaries]:

4. Select the Add Boundaries option or type AO in the command line. **You are prompted:** Select entities for boundary of type: [Outer/Show/Hide] <Outer>:

5. Click on the closed boundary to use in the surface boundary definition, and press Enter. By default, the outer option is selected, which allows creating an outer surface boundary (11). (1.790 on the next page) **Optional** Select the bounding entity (12)(e.g. polyline) to resize the surface boundary. Moving the grip (13) of the entity changes the surface dynamically (14). (1.791 on the facing page)

Figure 1.790



Figure 1.791

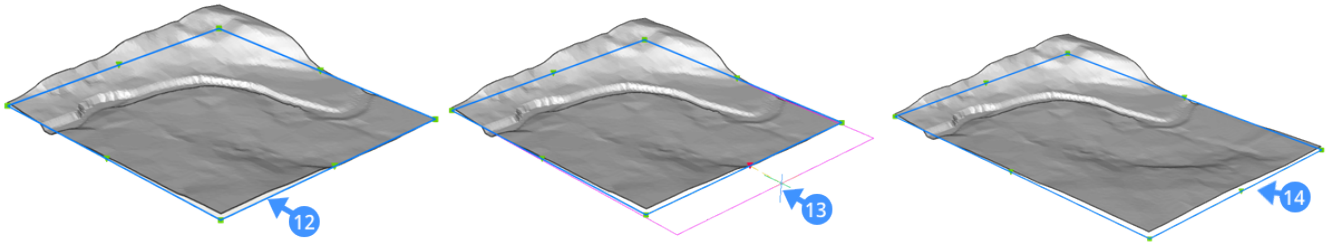

Optional Select the hide option to exclude a part of the surface from the TIN when calculating the total area. **Optiona**l Select the show option to reveal the hidden surface in the TIN. (1.792 on the next page) The hidden part according to the closed boundary (15) is shown, the surface of the hidden part revealed (16) using the show option.

Figure 1.792

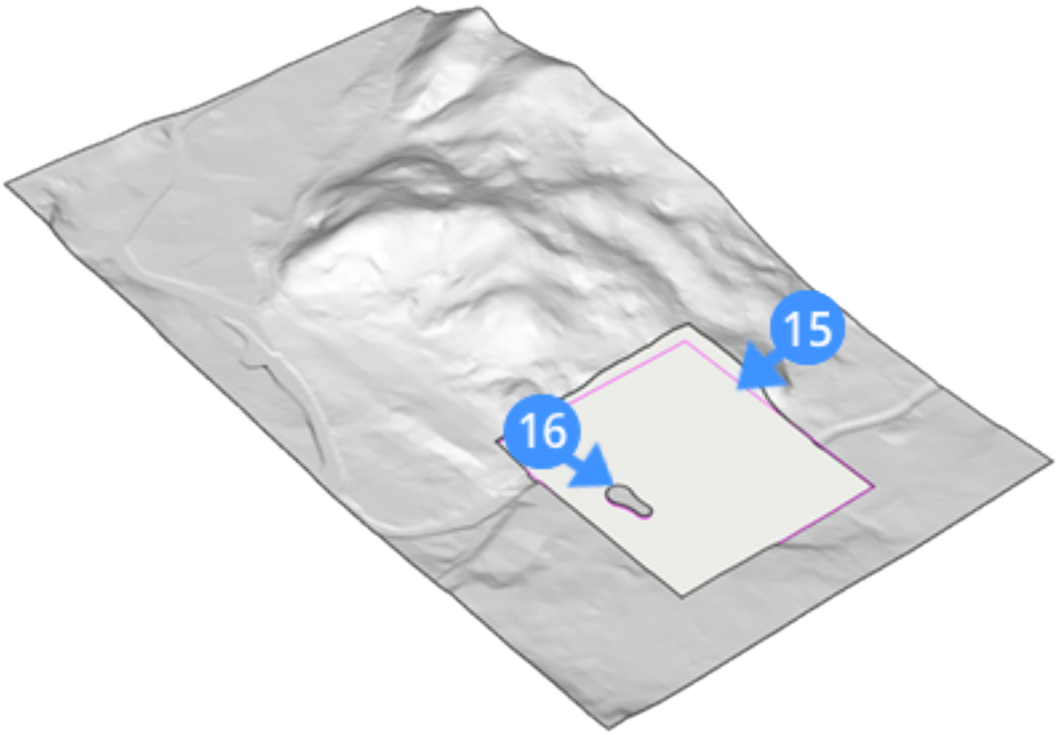

1.18.9 TIN Surface Direct Modeling

Command: TinExtract (6.29.18), TinMerge (6.29.20), TinModify (6.29.21), TinVolume (6.29.23) **About:** In BricsCAD, topographical surfaces created as a TIN Surface, can be adjusted using different tools. **Lesson objectives:** After completing this lesson, you will be able to:

- Creating meshes and solids from TIN Surfaces.
- Merge TIN Surface
- Deforming TIN Surfaces
- Smoothen TIN Surfaces
- Creating TIN Volumes

About TIN Extract

TINExtract command is used to generate a solid or mesh from a TIN Surface. These can be created in different ways: as a vertical offset of the TIN Surface, as a model between two TIN Surfaces and as a model between fixed elevation plane and the TIN Surface. For more information about this command, visit the Command Reference article TinExtract (6.29.18).

Procedure: Creating a Mesh/Solid from a TIN Surface

Creating a Mesh/Solid from a TIN surface using option Elevation

1. Select a TIN Surface and type **TINExtract** in the command bar. **You are prompted:** Enter vertical offset or select [between Surfaces/Elevation] <1>: (1.816 on page 790)

Figure 1.793

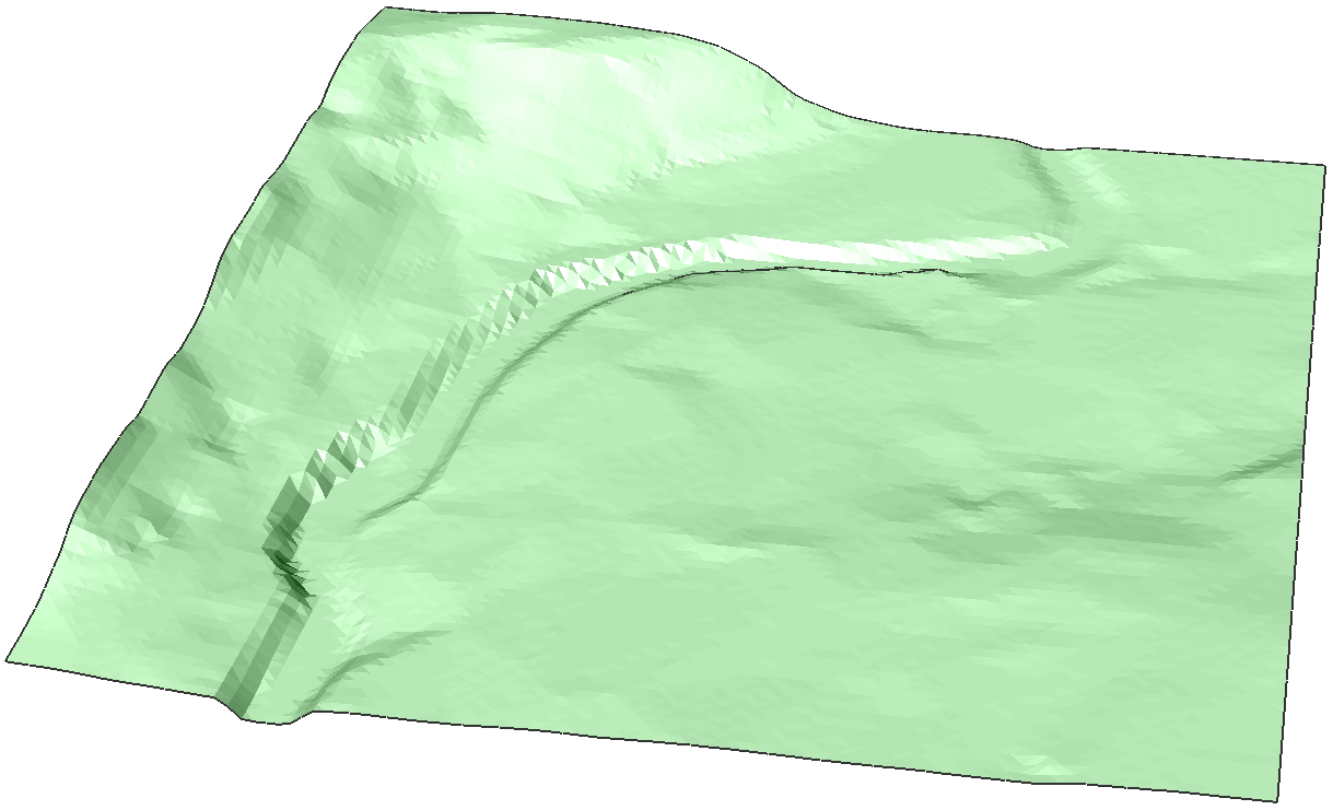

2. Choose the desired extraction. Press E to choose Elevation **You are prompted:** Enter elevation <0>:
3. Choose the elevation height. **You are prompted:** Extract as [Mesh/Solid] <Mesh>:
4. Choose the output of extraction: - Option 1: Press M to choose Mesh. (1.794 on the next page) - Option 2: Press S to choose Solid. (1.795 on the following page)

Figure 1.794

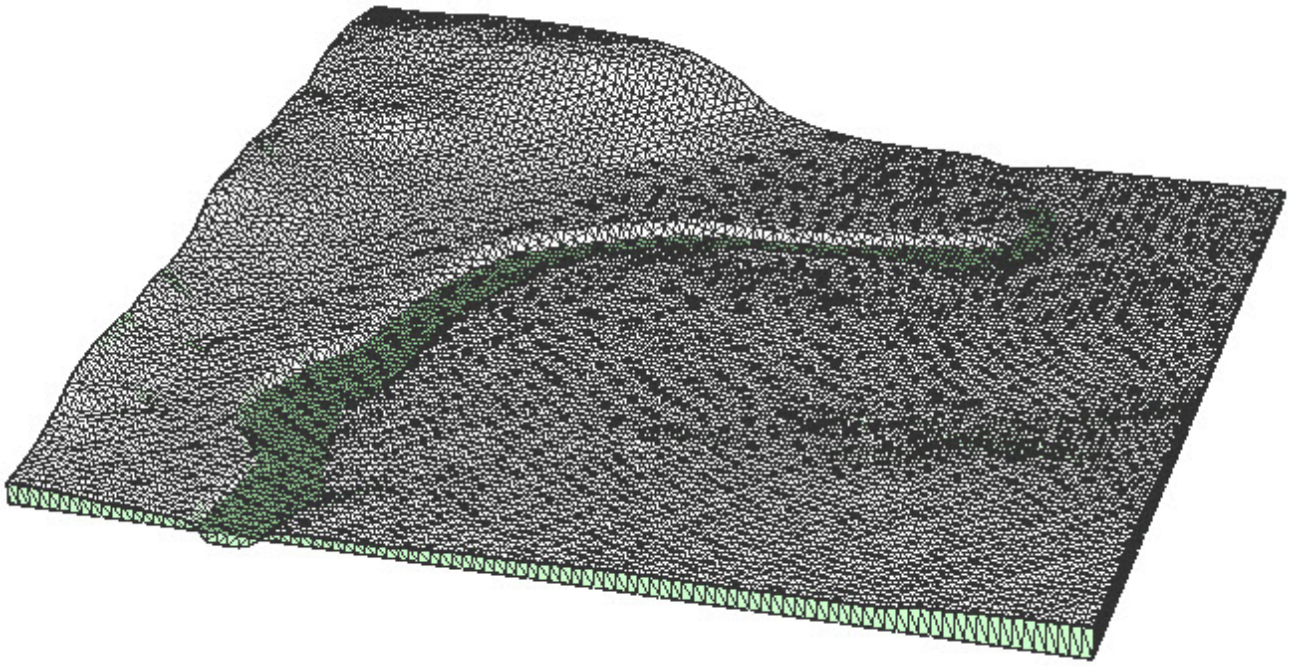

Figure 1.795

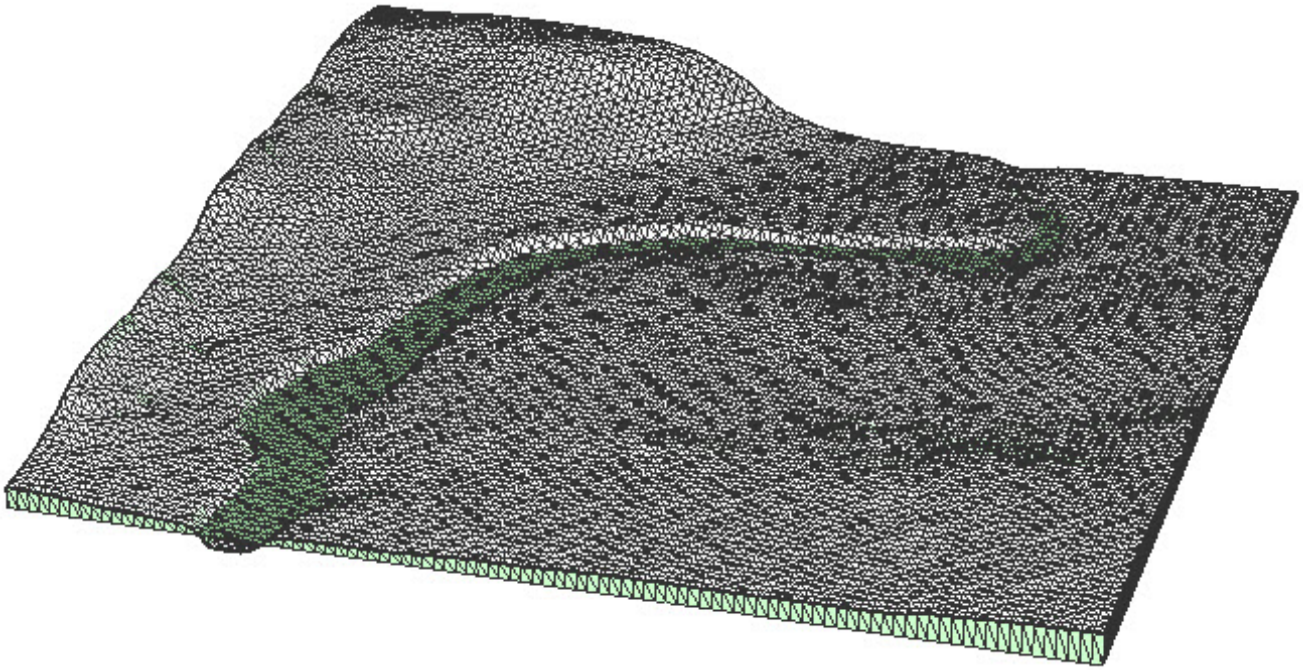

About TIN Merge

Different TIN Surfaces can be merged into one by using the TINMerge command. A merge is executed between a base surface and one or more surfaces to merge with. For more information about this command, visit the Command Reference article TinMerge (6.29.20).

Procedure: Merging TIN Surfaces.

1. Type TINMerge in the command bar. **You are prompted:** Select base TIN surface (1.796)

Figure 1.796

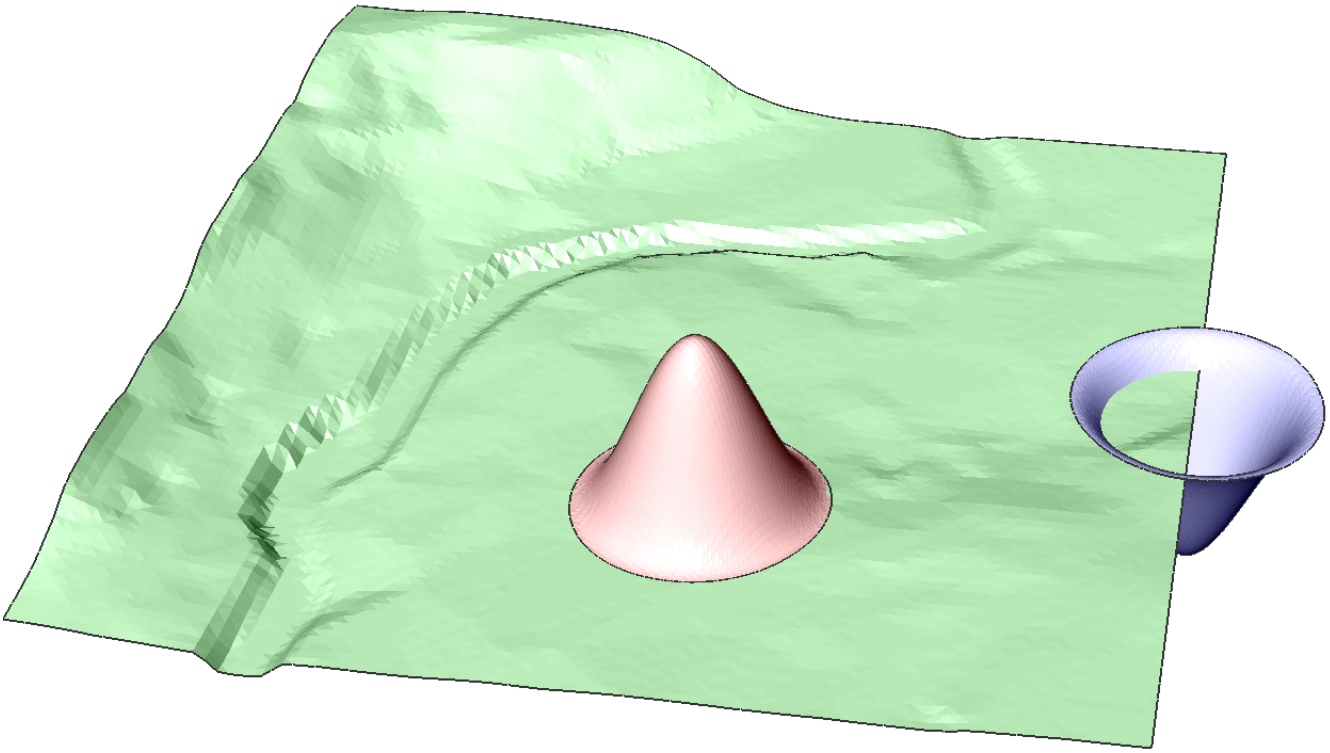

2. Choose a base surface. In this example, we choose the green surface as the base surface. **You are prompted:** Select TIN surfaces to merge:
3. Choose one or more TIN Surfaces to merge with the base surface. Press enter when done. In this example, we choose the red and the blue TIN Surface. **You are prompted:** Remove merged TIN surfaces [Yes/No] <No>:
4. Choose to keep or delete the original surfaces. **Note:** Selecting a different baseline, results in a different merge. It is important to remember that the surface to merge replaces the part of the base surface that it covers. (1.797 on the following page) (1.798 on the next page) **The first example shows the merge of the green surface as the base surface and the blue and red surface. The second surface shows the merge of the blue surface as the base surface and the green surface. The third surface shows the merge of the red surface as the base surface and the green surface.**

Figure 1.797

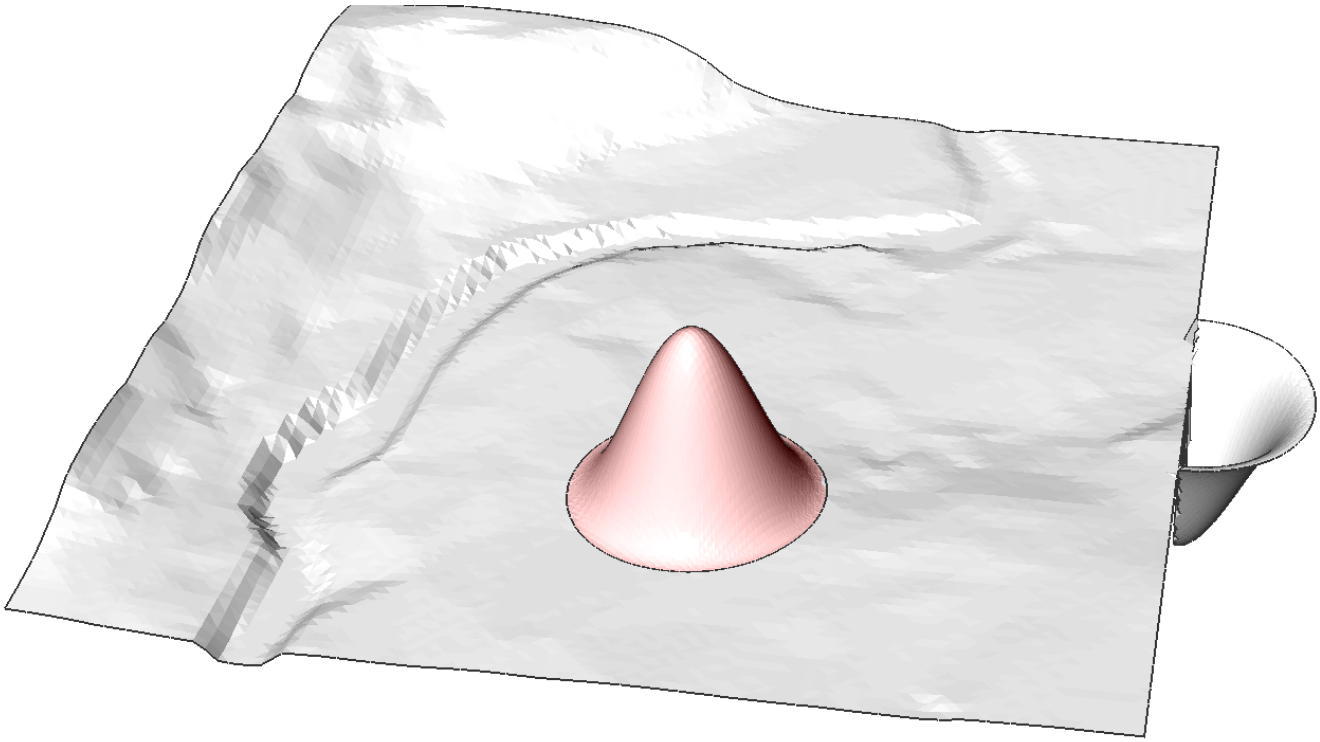

Figure 1.798

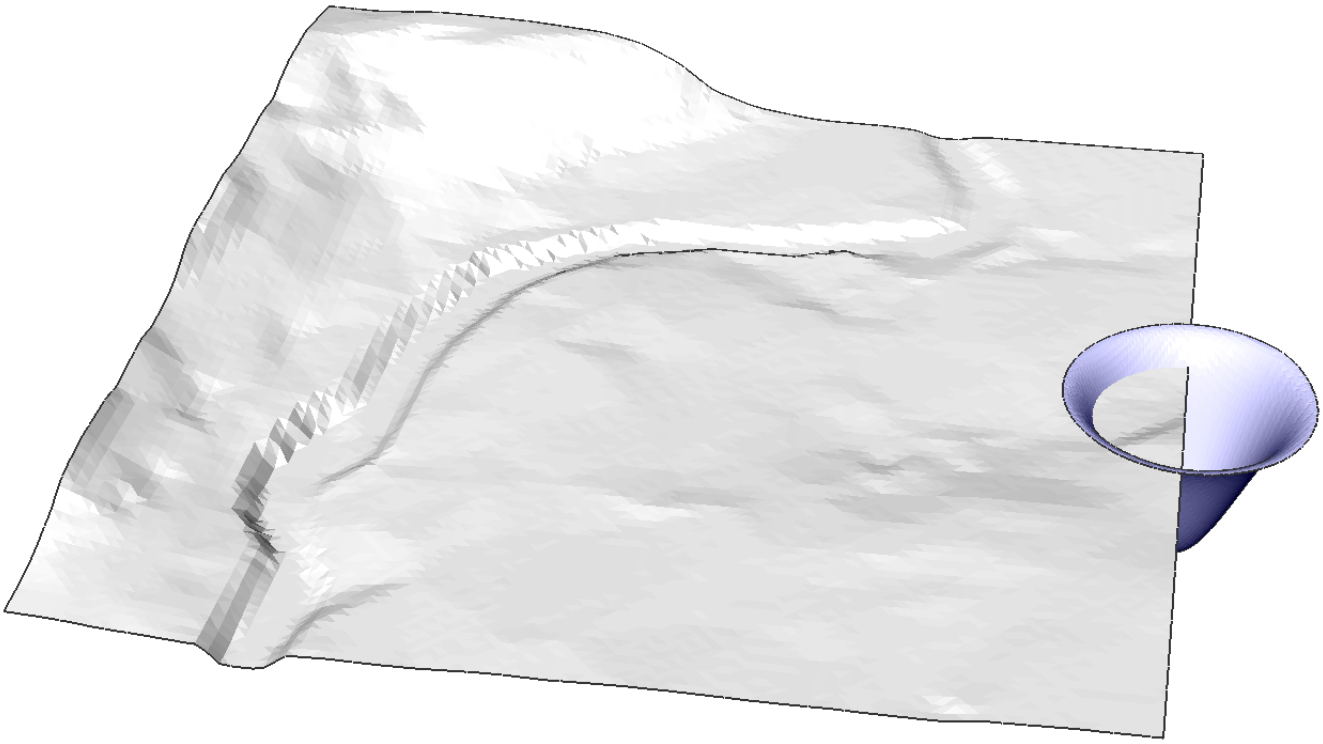

About TIN Modify

A TIN Surface can be modified by deforming or smoothening the surface. By deforming the surface, the TIN Surface is adjusted following the contours of an area defined by the user. By smoothening the surface, a selected area is leveled which is done by interpolation of this predefined area. For more information about this command, visit the Command Reference article TinModify (6.29.21).

Procedure: Add a deformation on a TIN Surface

Adding deformations using Radius

1. Select a TIN Surface and type TINModify in the command bar. **You are prompted:** Select modification method [Deform/Smoothen] <Deform>: (1.816 on page 790)

Figure 1.799

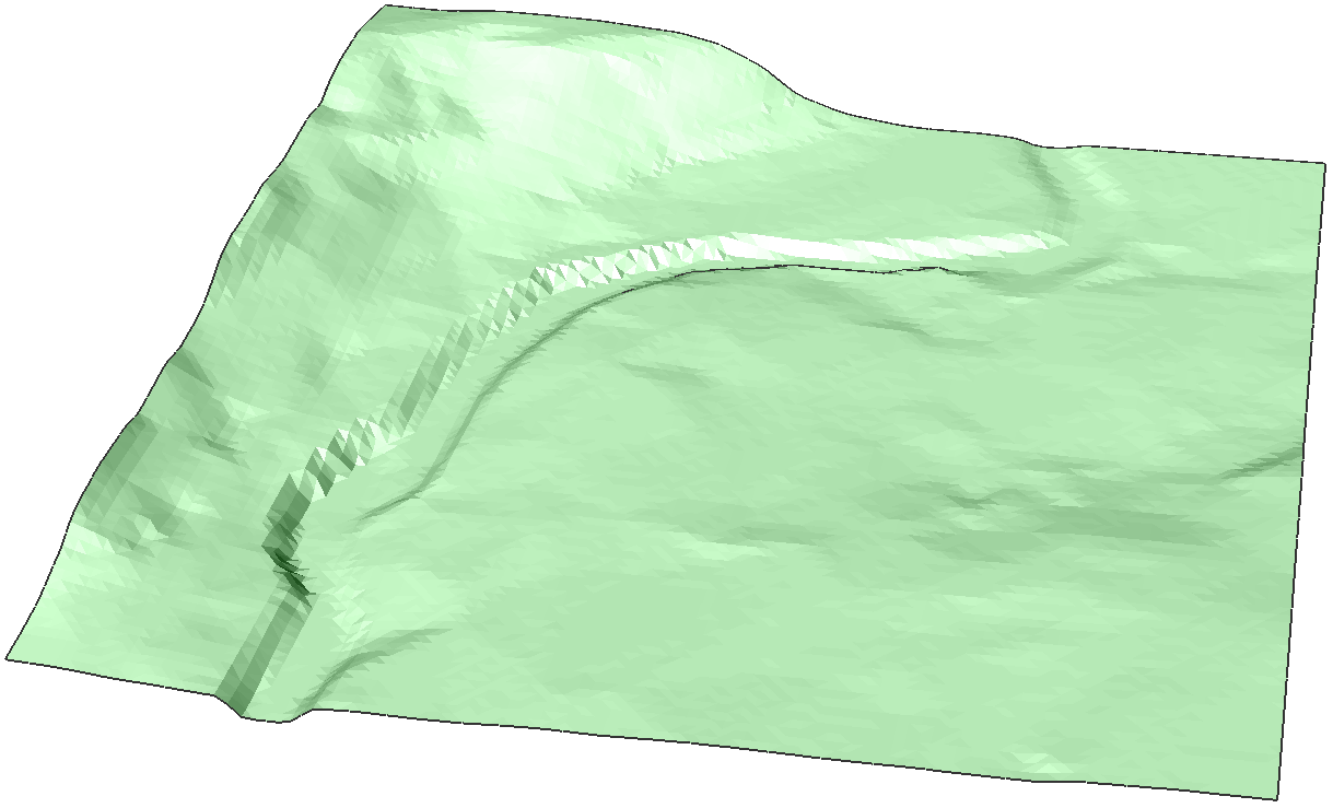

2. Choose the desired modification. Type D to choose deformation. **You are prompted:** Enter radius or [specify Contour/select Entity/draw Polygon] <10>:
3. Choose a deformation radius. **You are prompted:** Specify location to deform or enter radius:
4. Click on the area to apply the deformation. **You are prompted:** Set elevation or select deformation method [Cosine/Sine] <Sine>: (1.800 on the next page)
5. Choose the elevation height. **You are prompted:** Modify existing or [create New/Existing] <Existing>:
6. Choose whether you want to add the adjustment as a new element or as a modification of the existing TIN Surface. (1.801 on the following page) **Note:** By adding the modification as a new element, the structure of the original TIN Surface isn't modified but added as a new TIN surface. (1.802 on page 781)

Figure 1.800

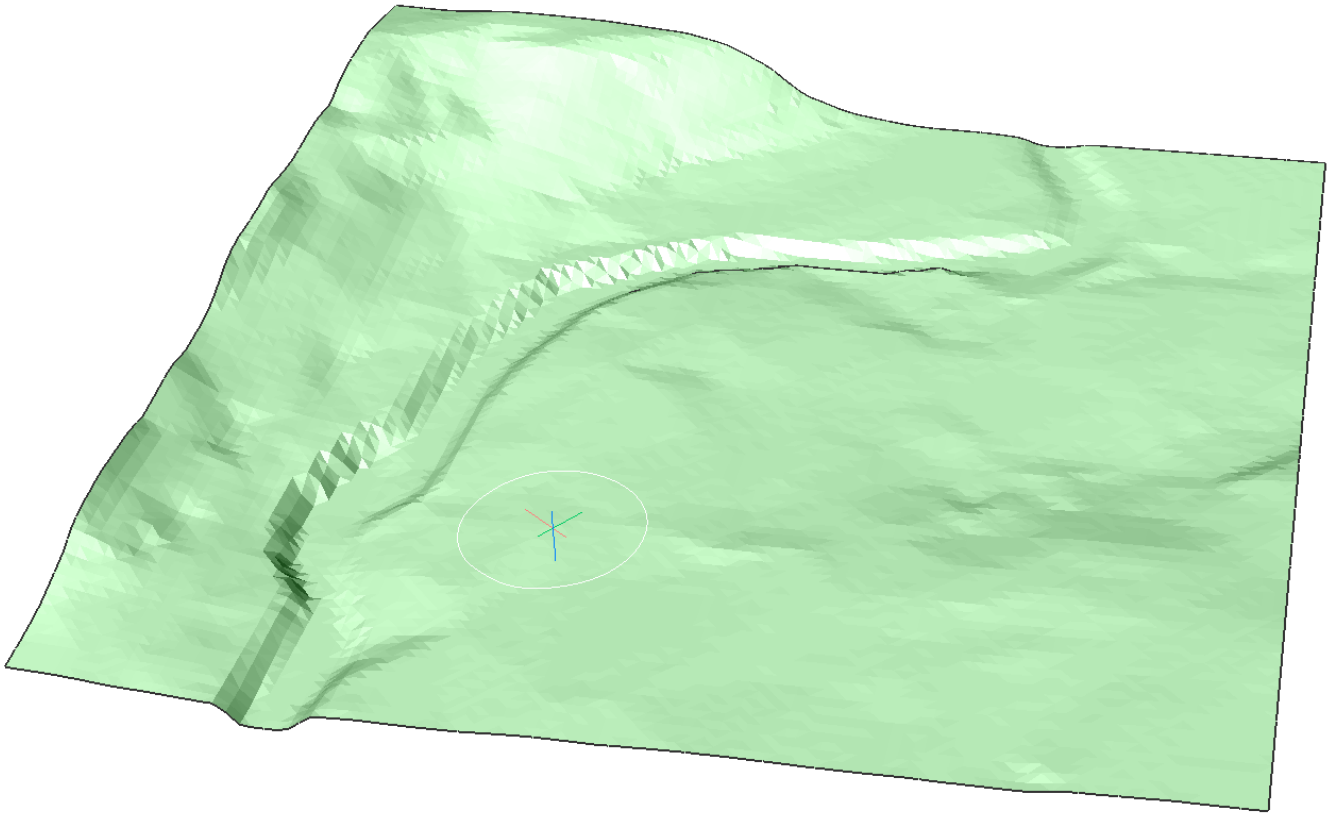

Figure 1.801

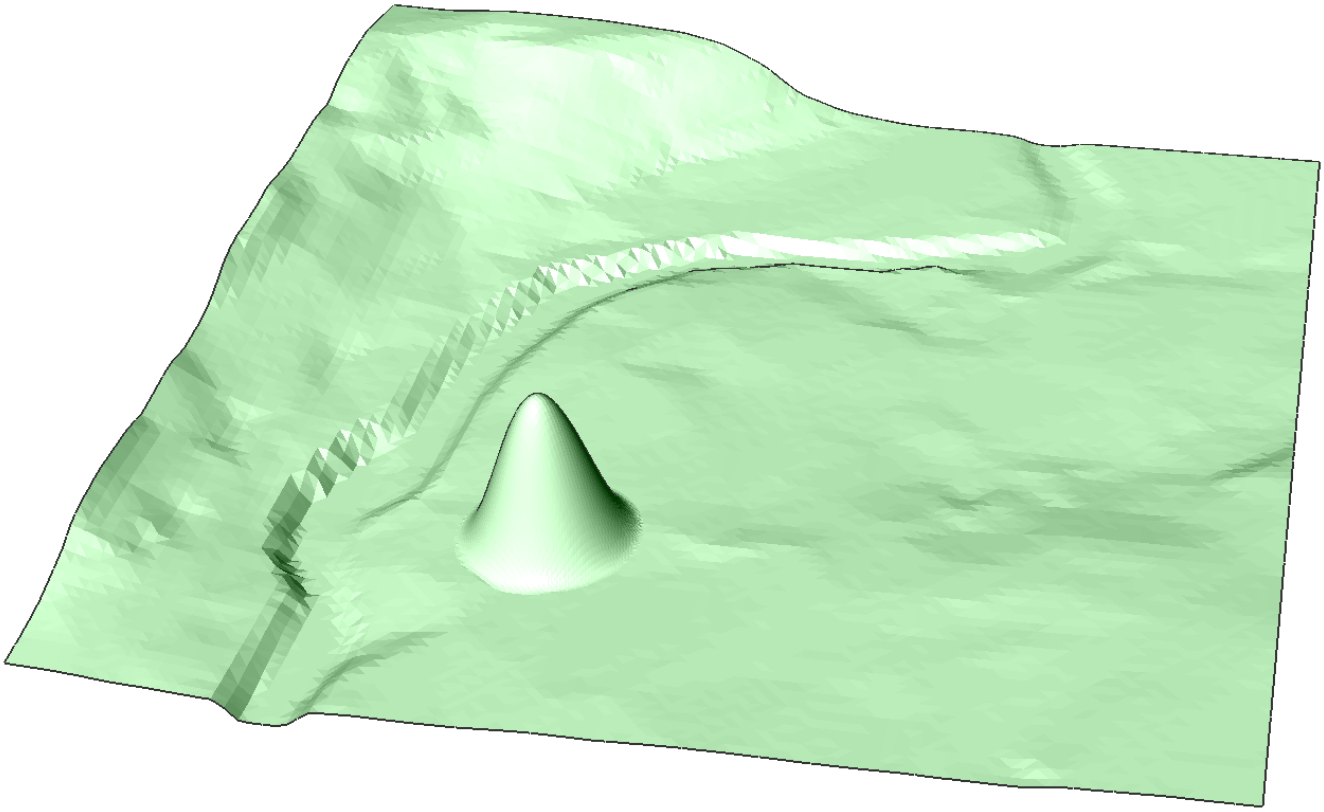

Figure 1.802

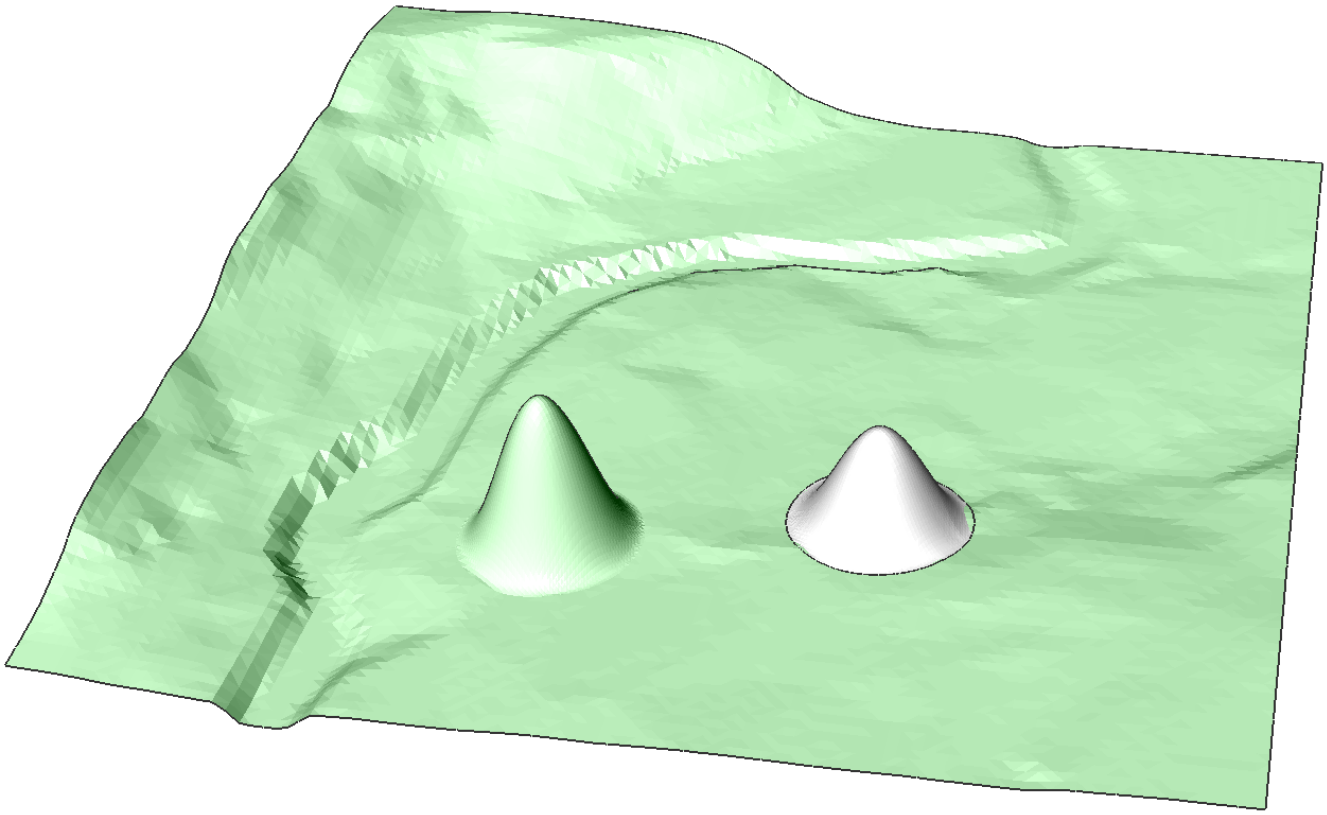

7. Click on other areas to add new deformation or press Enter to end the command.

Adding deformations using specify Contour

1. Select a TIN Surface and type TINModify in the command bar. **You are prompted:** Select modification method [Deform/Smoothen] <Deform>:
2. Choose the desired modification. Type D to choose deformation. **You are prompted:** Enter radius or [specify Contour/select Entity/draw Polygon] <10>:
3. Type C and hit Enter to choose to **specify Contour**. **You are prompted:** Specify contour location:
4. Pick a contour on the TIN Surface. **You are prompted:** Modify existing or [create New/Existing] <Existing>: (1.803 on the following page)
5. Choose whether you want to add the adjustment as a new element or as a modification of the existing TIN Surface. Type N to create a new element for the adjustment.
6. Click on other contours to add new deformation or press Enter to end the command.
7. You have now created a new element on your TIN Surface. You can change it's properties as you like. For example: change the color of the element. (1.804 on the next page)
8. You have now created a lake on your TIN Surface using specify Contour. (1.805 on page 783)

Figure 1.803

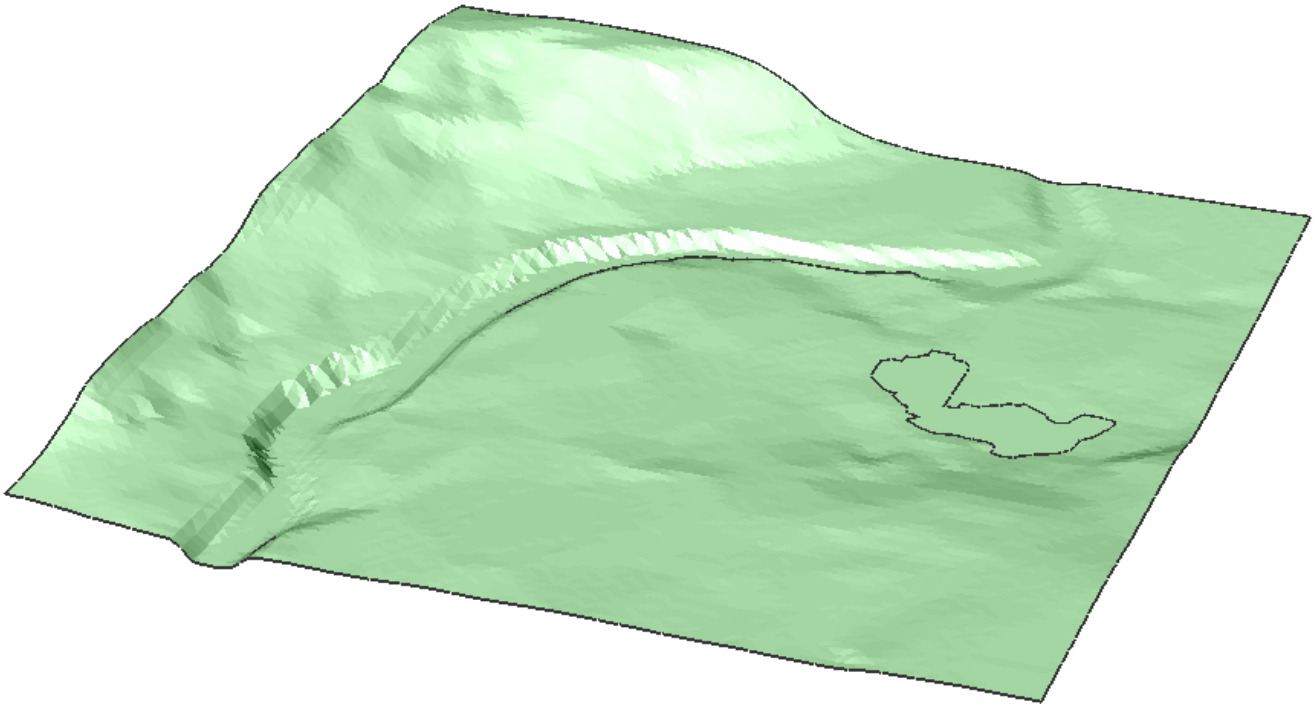

Figure 1.804

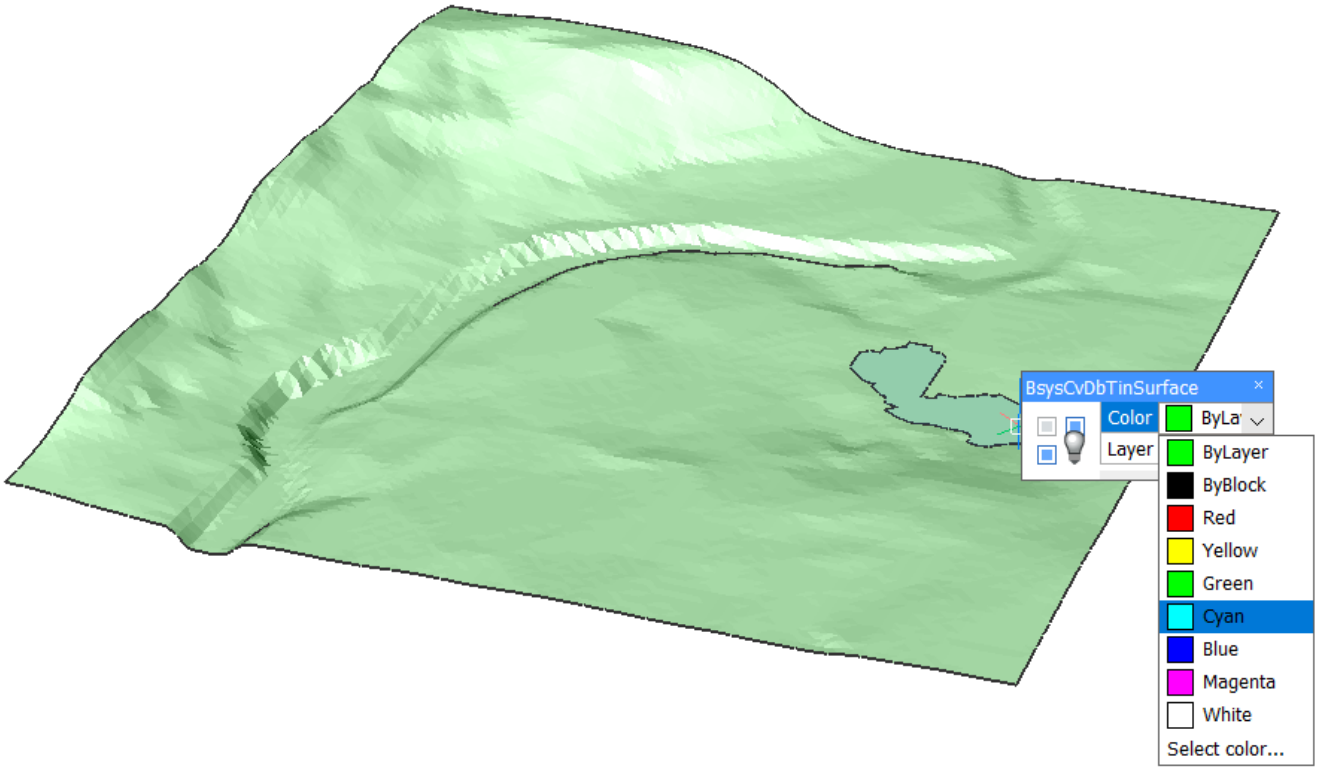

Figure 1.805

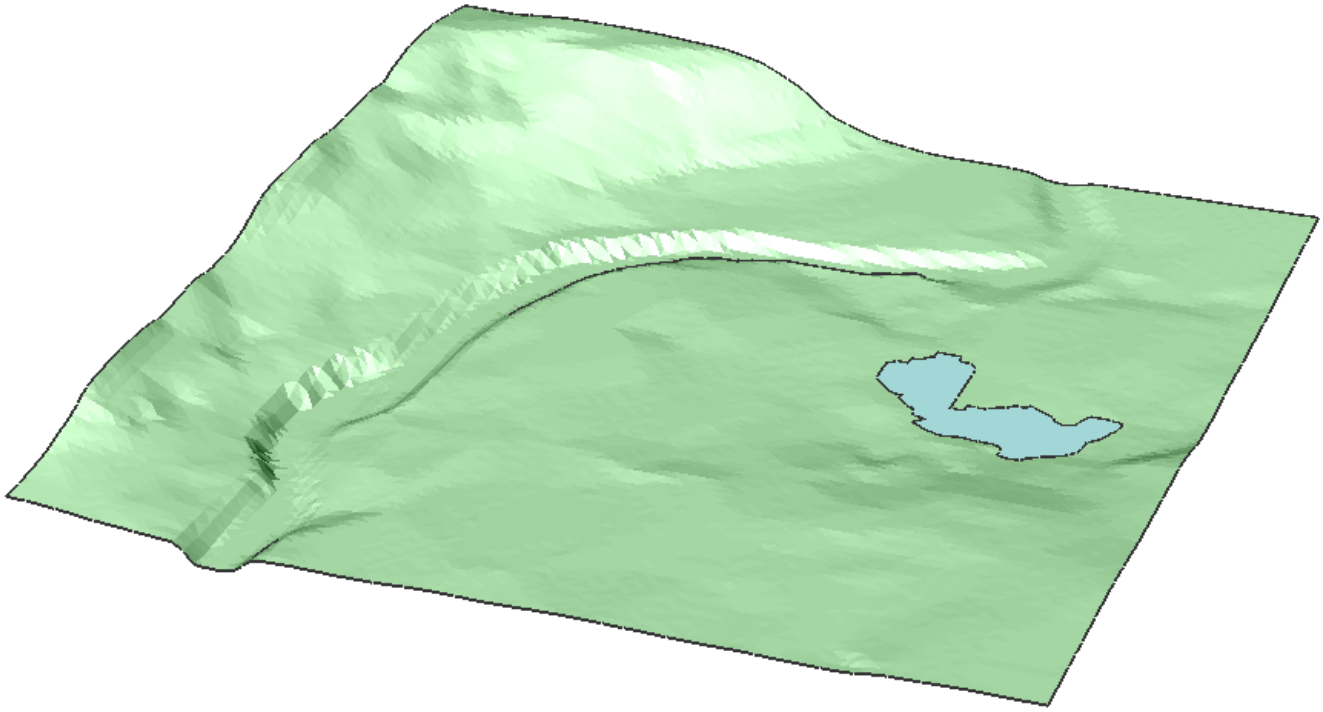

Adding deformations using select Entity

1. Select a TIN Surface and type TINModify in the command bar. **You are prompted:** Select modification method [Deform/Smoothen] <Deform>:
2. Choose the desired modification. Type D to choose deformation. **You are prompted:** Enter radius or [specify Contour/select Entity/draw Polygon] <10>:
3. Type E and hit enter to choose **Select Entity**. **You are prompted:** Select closed entity:
4. Select a closed entity (e.g. Polyline). **You are prompted:** Enter offset distance: (1.806)

Figure 1.806

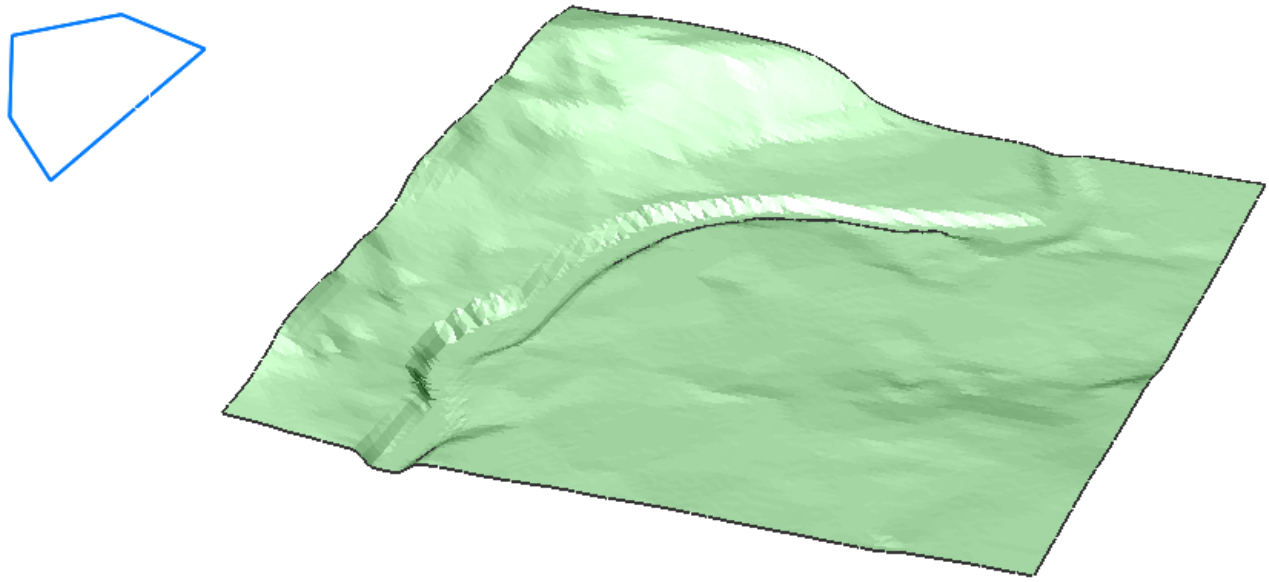

5. Choose an offset distance. **You are prompted:** Specify location to deform: (1.807)

Figure 1.807

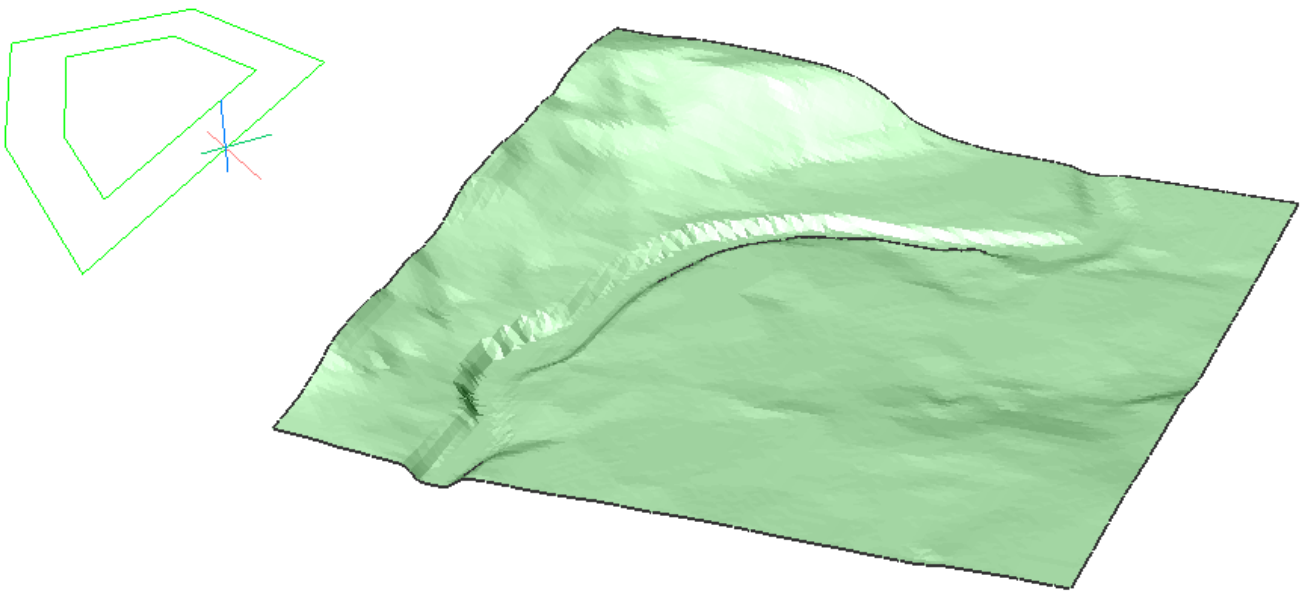

6. Click on the area to apply the deformation. **You are prompted:** Set elevation: (1.808 on the next page)
7. Choose the elevation height. **You are prompted:** Modify existing or [create New/Existing] <Existing>: (1.809 on page 786)

Figure 1.808

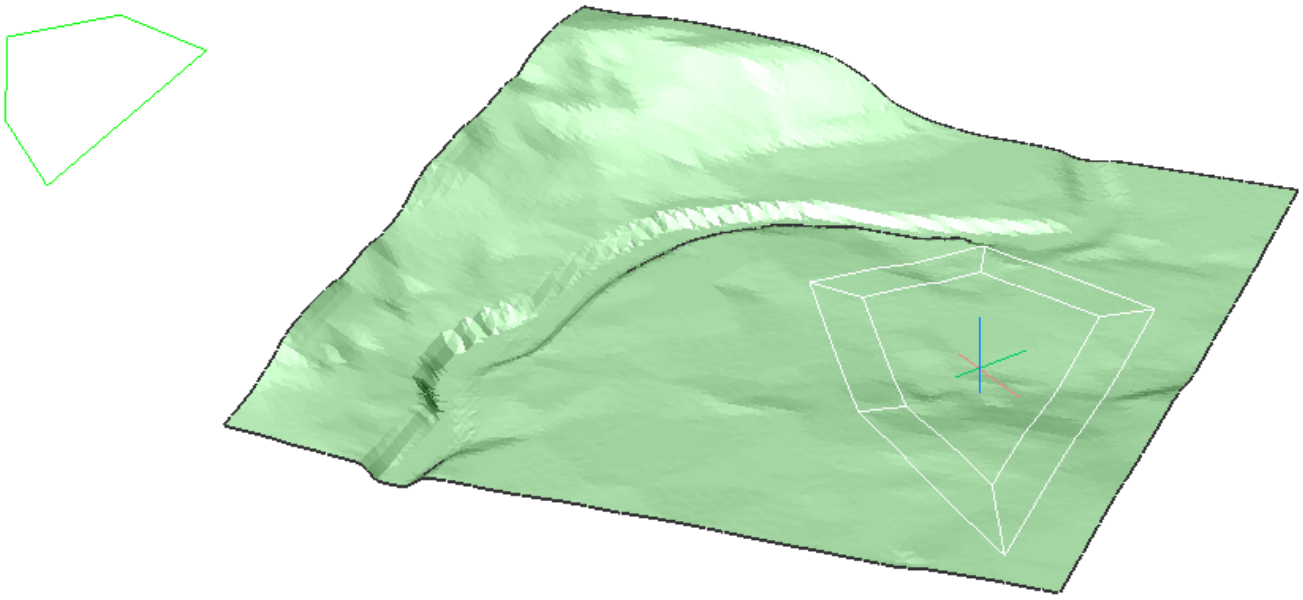

8. Choose whether you want to add the adjustment as a new element or as a modification of the existing TIN Surface. Type N to create a new element for your adjustment. **You are prompted:** Specify location to deform:
9. Click on other areas to add new deformation or press Enter to end the command. You have now added a deformation using select entity. (1.810 on the next page)

Figure 1.809

Figure 1.810

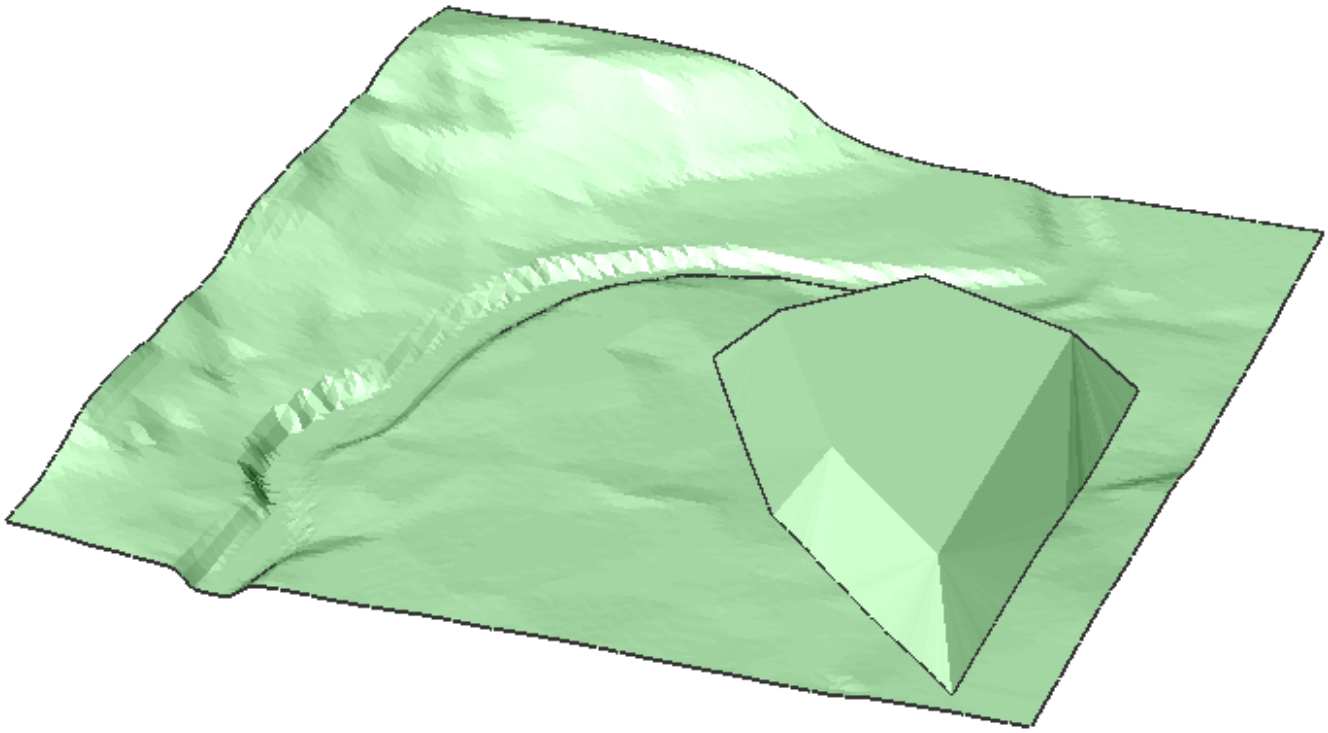

Adding deformations using draw Polygon

1. Select a TIN Surface and type TINModify in the command bar. **You are prompted:** Select modification method [Deform/Smoothen] <Deform>:
2. Choose the desired modification. Type D to choose deformation. **You are prompted:** Enter radius or [specify Contour/select Entity/draw Polygon] <10>:
3. Type P and hit enter to choose to **draw Polygon**. **You are prompted:** Pick point [close] <close>:
4. Draw a polygon, hit enter to close the polygon. **You are prompted:** Enter offset distance: (1.811)

Figure 1.811

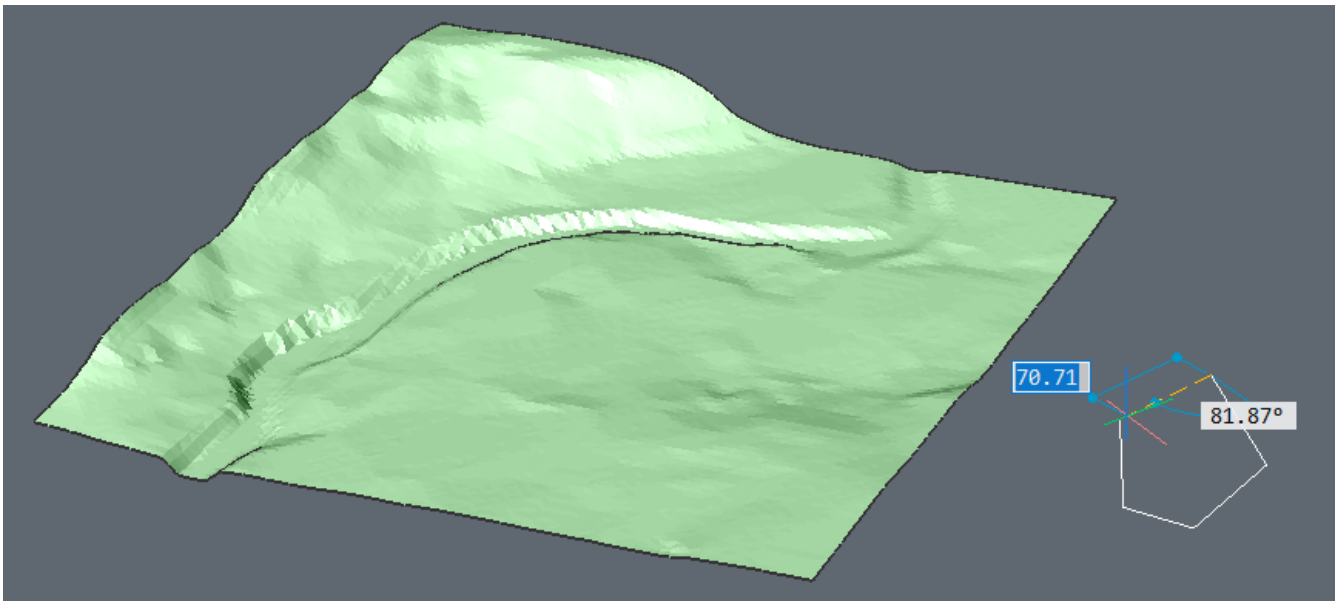

5. Choose an offset distance. **You are prompted:** Specify location to deform: (1.812)

Figure 1.812

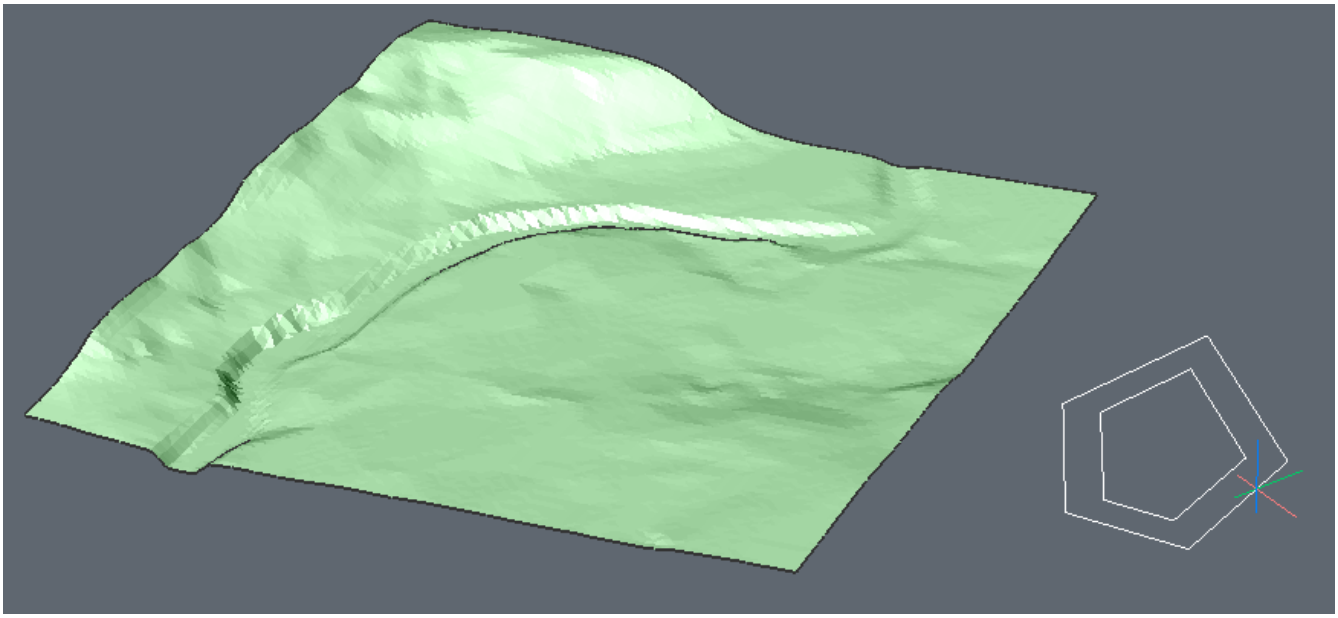

6. Click on the area to apply the deformation. **You are prompted:** Set elevation: (1.813 on the following page)
7. Choose the elevation height. **You are prompted:** Modify existing or [create New/Existing] <Existing>: (1.814 on page 789)
8. Choose whether you want to add the adjustment as a new element or as a modification of the existing TIN Surface. Type N to create a new element for your adjustment. **You are prompted:** Specify location to deform:

Figure 1.813

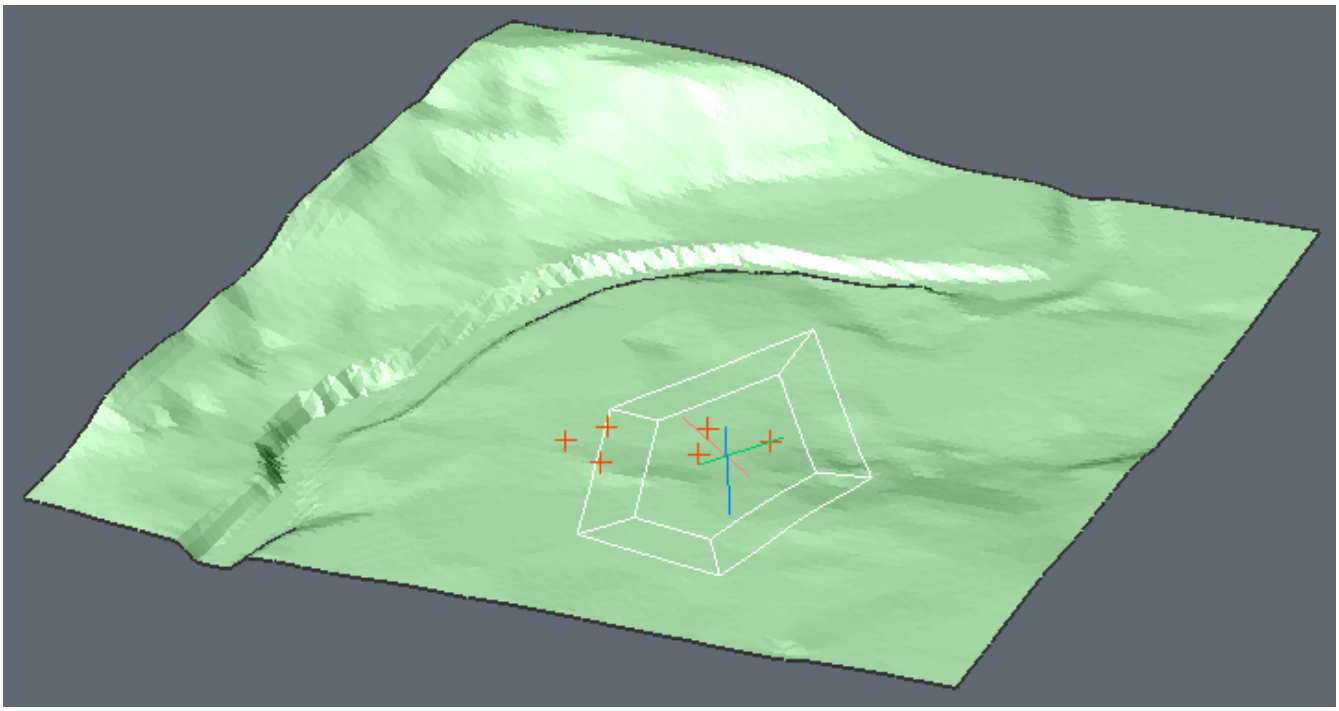

9. Click on other areas to add new deformation or press Enter to end the command. You have now added a deformation using draw polygon. (1.815 on the facing page)

Figure 1.814

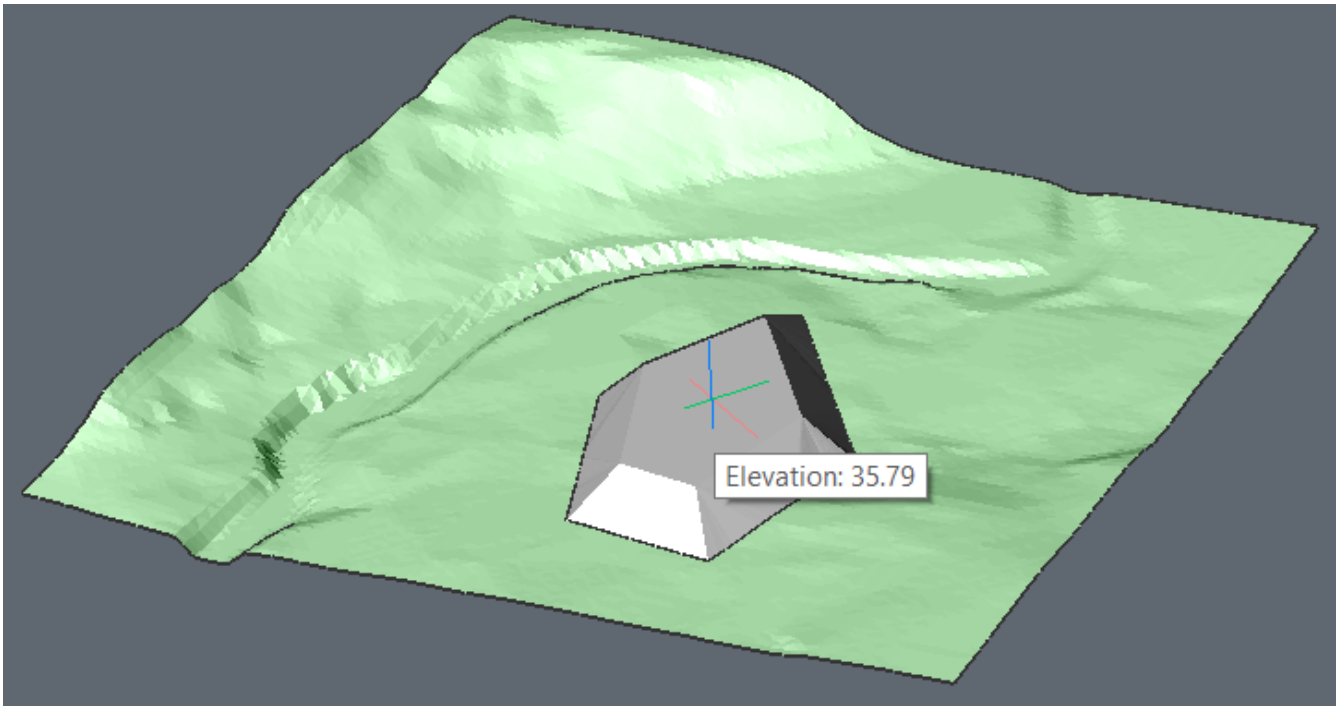

Figure 1.815

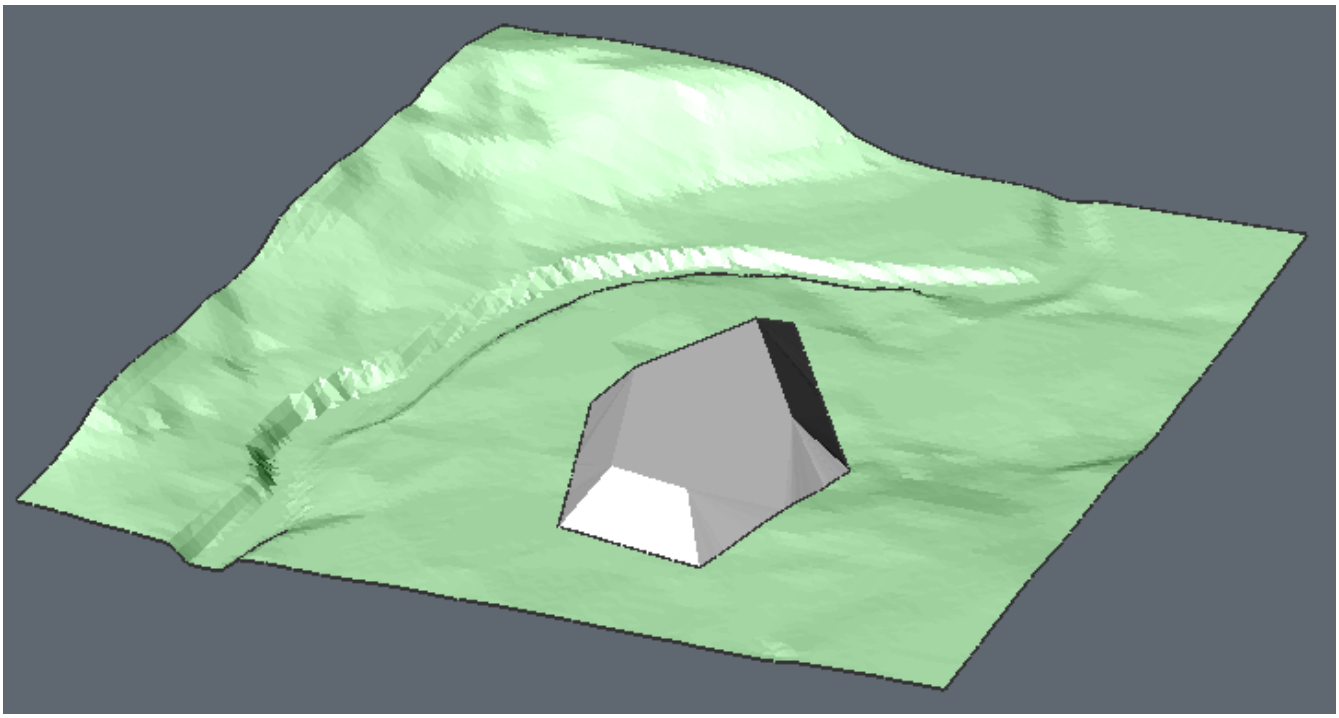

Procedure: Smoothening a TIN Surface

1. Select a TIN Surface and type TINModify in the command bar. **You are prompted:** Select modification method [Deform/Smoothen] <Deform>: (1.816)

Figure 1.816

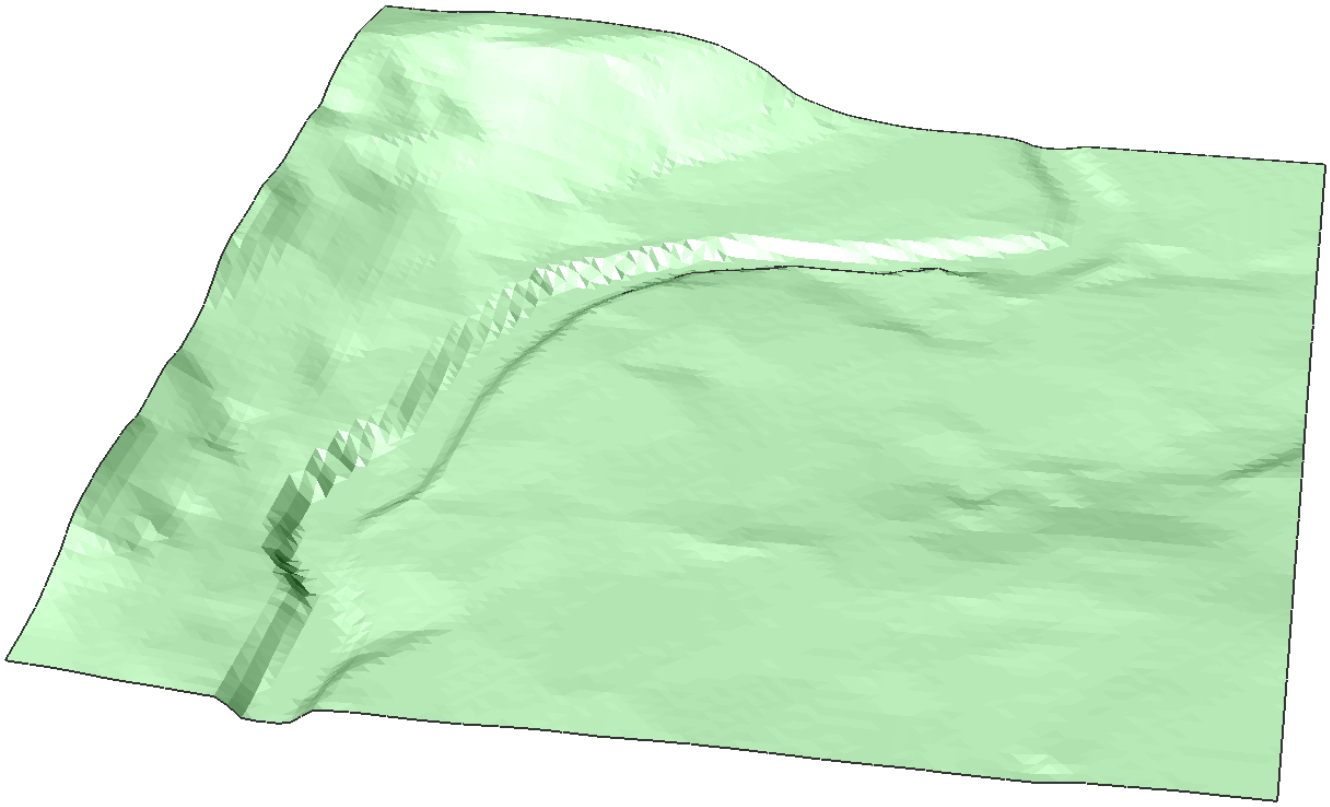

2. Choose the desired modification. Press S to choose Smoothen. **You are prompted:** Enter radius or [select Entity/draw Polygon] <10>:
3. Choose a radius. **You are prompted:** Specify location to deform or enter radius: **Note:** The procedure for **select Entity** or **draw Polygon** is analog to Adding deformations using select Entity (1.18.9) and Adding deformations using draw Polygon (1.18.9) starting from step 3.
4. A preview of the intervention is shown. (1.817 on the facing page)
5. Click to execute the command. (1.818 on the next page)
6. Click on other areas to smoothen or press Enter to end the command. (1.819 on page 792)

Figure 1.817

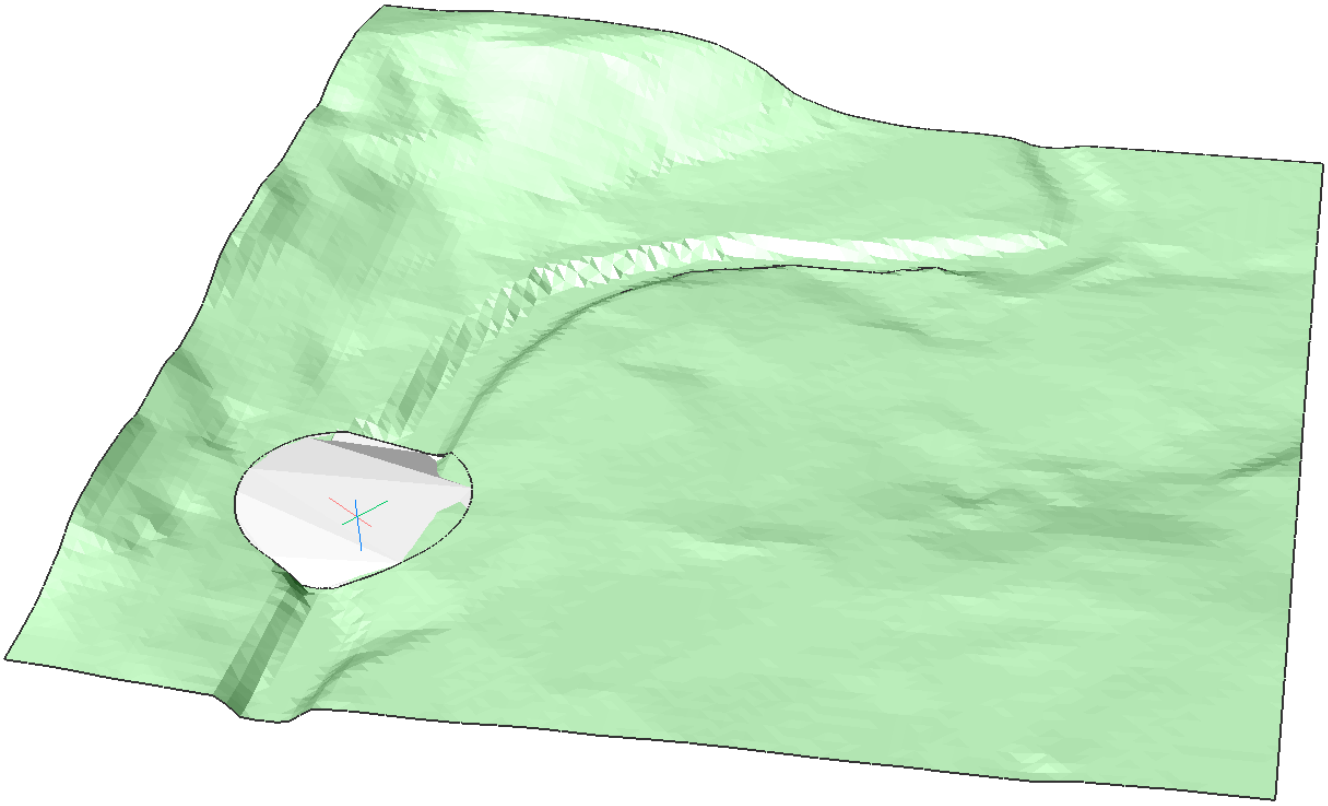

Figure 1.818

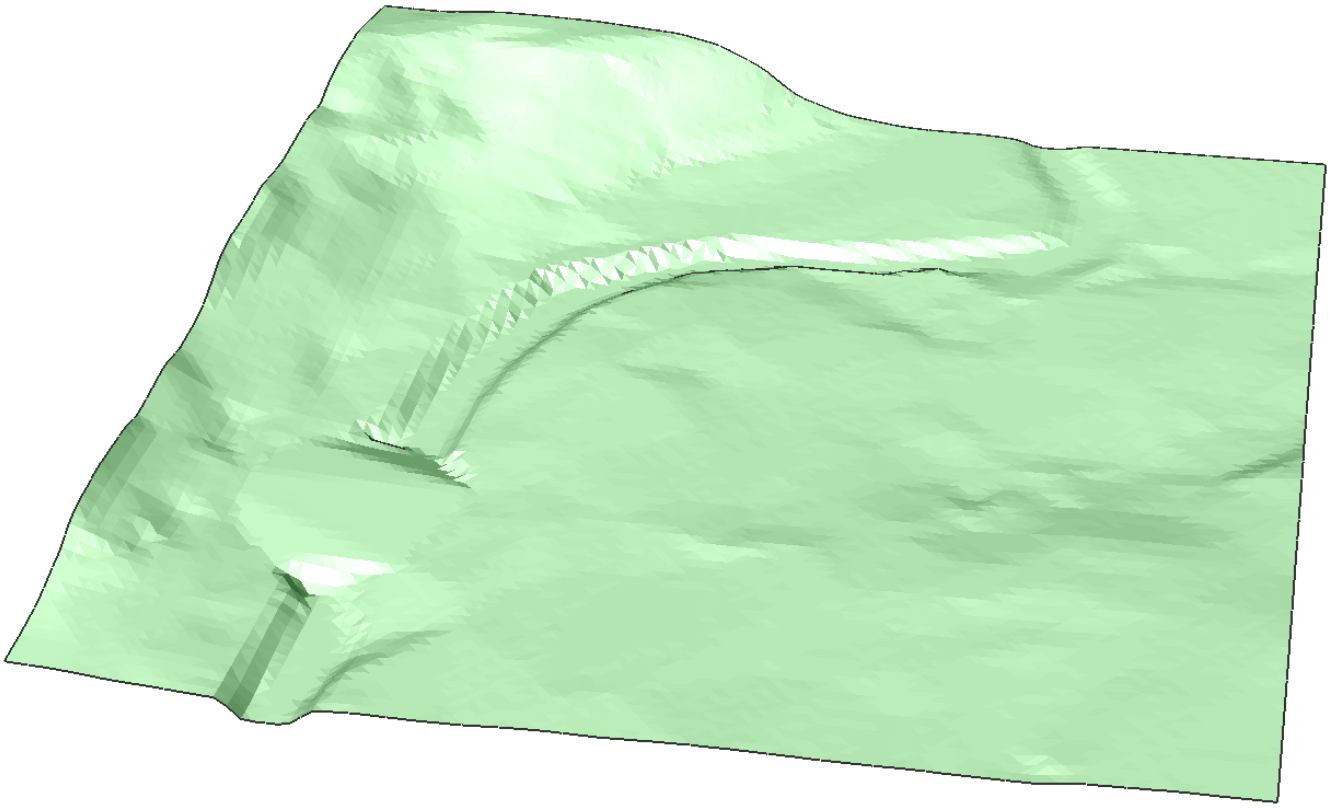

Figure 1.819

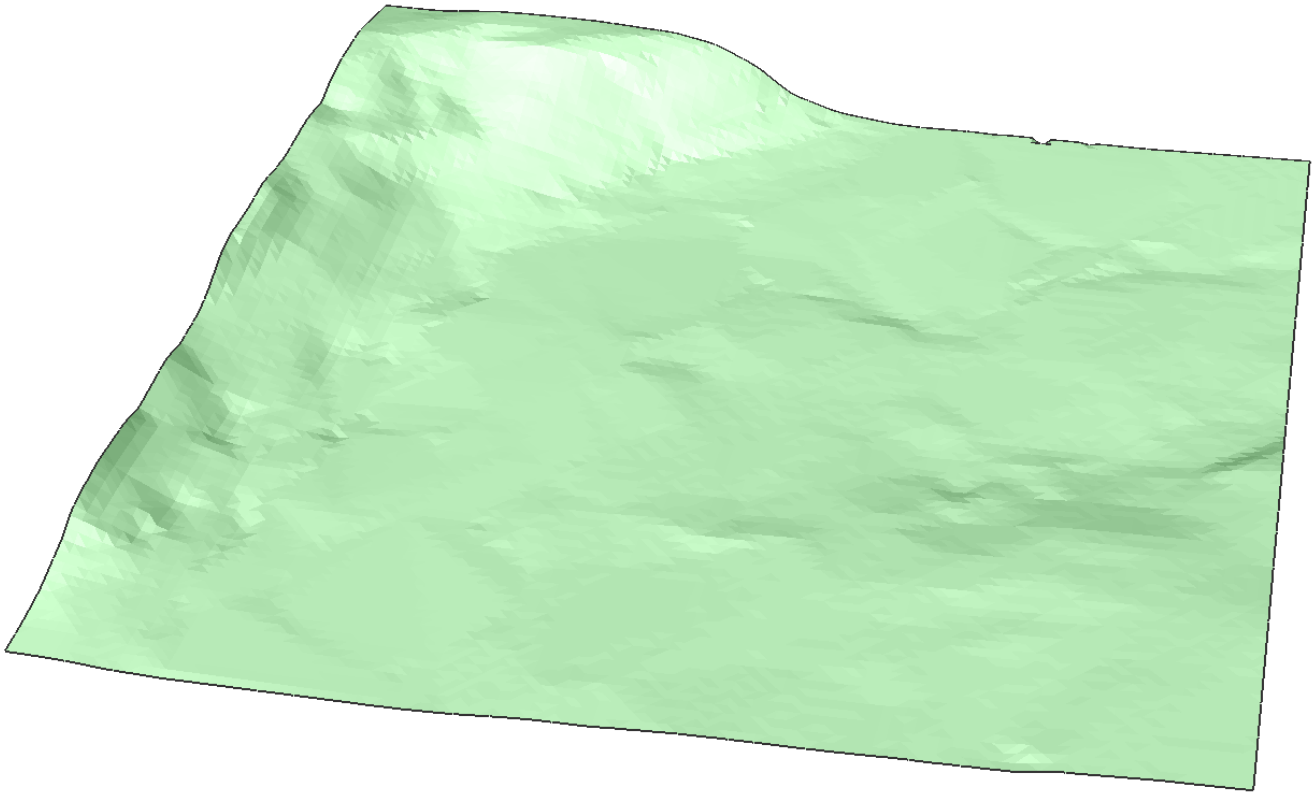

About TIN Volume

A TIN volume surface provides an exact difference between the base and comparison surfaces. Therefore, the Z-value of any point in the volume surface is precisely the difference between the Z of the comparison surface at that point and the base surface at that point. A TIN Volume Surface is drawn as a custom entity with additional fill/cut volume properties. You can use TIN Volume to calculate or analyze earthworks:

- Calculate fill/cut volumes inside bounding area
- Draw zero contours which divide fill and cut areas
- Visualize the mass distribution

For more information about this command, visit the Command Reference article TinVolume (6.29.23).

Procedure: Creating a TIN Volume

Creating a TIN Volume using a comparison TIN Surface

1. Type TINVolume in the command bar. **You are prompted:** Select base TIN surface:
2. Choose a base surface. In this example, we choose the green TIN surface as the base surface. **You are prompted:** Select comparison TIN surface or [Elevation]: (1.820)

Figure 1.820

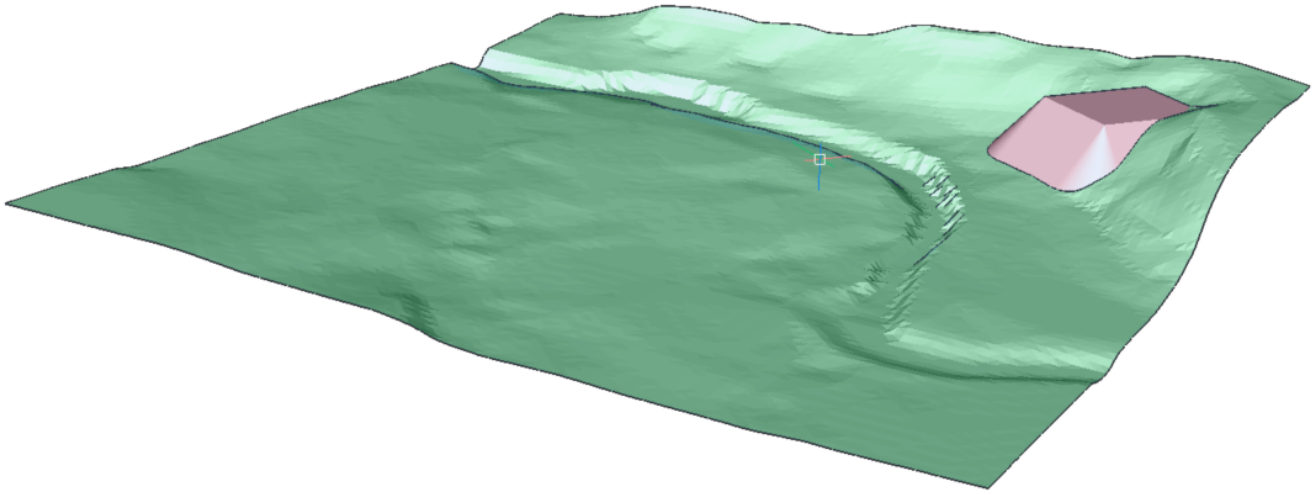

3. Choose a comparison surface. In this example, we choose the red grading as the comparison surface **You are prompted:** Select bounding area.
4. Select a bounding area as the area to apply the operation **Or** press Enter. The outer intersection of both surfaces will be used as a boundary.
5. The TIN Volume appears under the TIN Surface (1.821 on the following page)

Figure 1.821

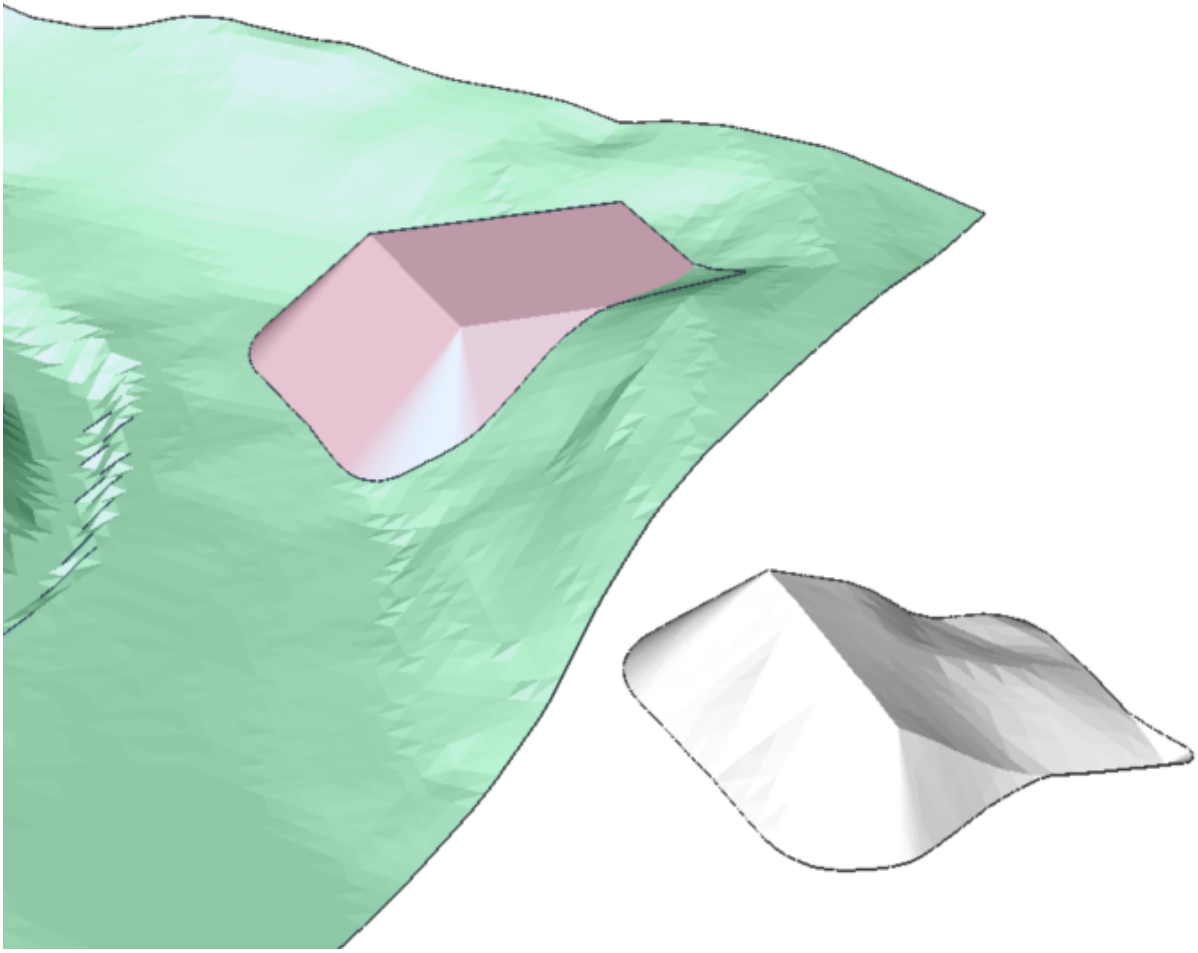

Creating a TIN Volume using Elevation

1. Type TINVolume in the command bar. **You are prompted:** Select base TIN surface:
2. Choose a base surface. **You are prompted:** Select comparison TIN surface or [Elevation]:
3. Type E en hit enter. **You are prompted:** Enter elevation <0>:
4. Choose the elevation height. **You are prompted:** Select bounding area.
5. Select a bounding area as the area to apply the operation **Or** press Enter. The outer intersection of both surfaces will be used as a boundary. (1.822 on the next page)

Figure 1.822

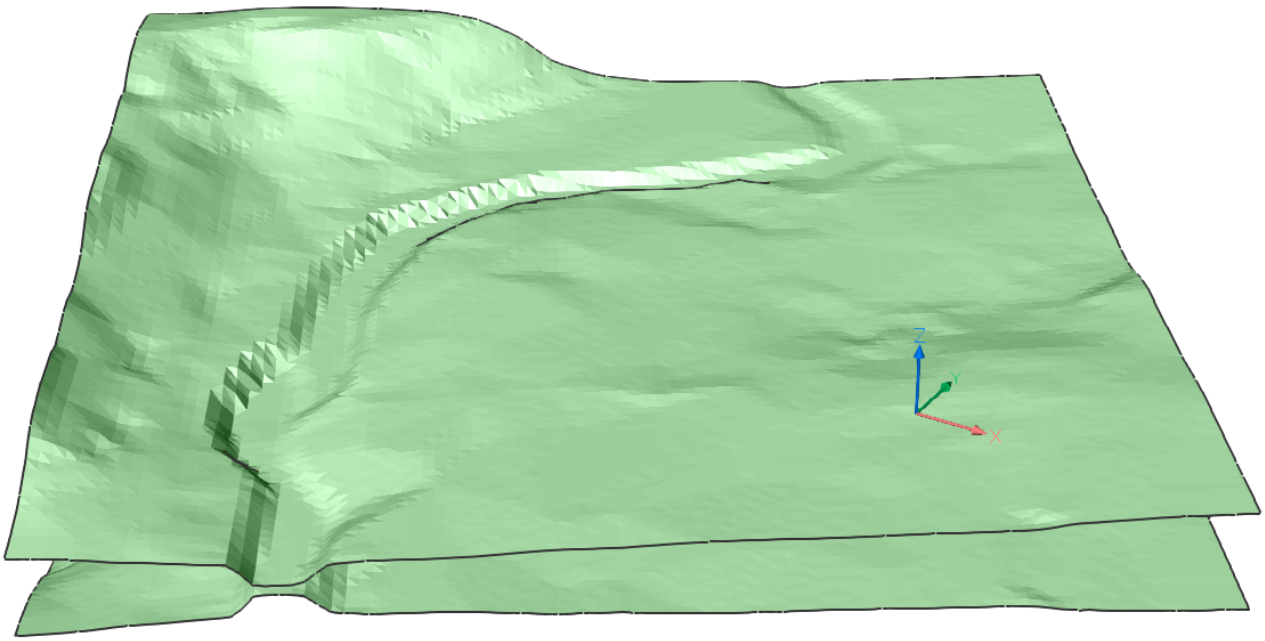

1.18.10 Create and edit Alignments

Command: Alignment (6.4.4), AlignmentEdit (6.4.3), AlignmentView (6.4.2) **About:** In BricsCAD, alignments are created using the Alignment tool. Alignment is the route of the linear objects, defined as a combination of lines and curves that are viewed as one object. **Lesson objectives:** After completing this lesson, you will be able to:

- Create a horizontal alignment
- Create a vertical alignment
- Create a 3D alignment
- Edit an alignment

About Alignment

Alignment is a reference system used to position linear objects, like roads, railways, pipe networks, streets, retaining walls and bridges, in space. An alignment is represented with horizontal, vertical 2D curves, resulting in 3D alignment. For more information about this command, visit the Command Reference article Alignment (6.4.4). **Horizontal alignment** Horizontal alignment is a 2D curve that is needed to precisely position linear objects in a horizontal direction. It becomes defined by the Points of Intersection (PI). Horizontal alignment is the horizontal trace on your TIN Surface which is used to generate the height profile and vertical alignment. A single horizontal alignment can have multiple vertical alignments. The horizontal alignment will appear under the surface. (1.823) **Vertical alignment** A vertical alignment is needed to precisely define a linear object in the

Figure 1.823

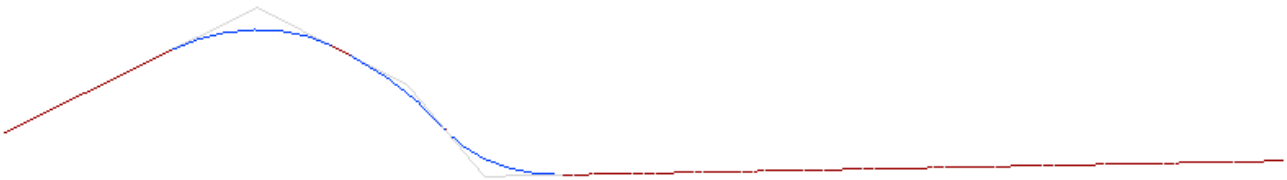

vertical sense. The horizontal path defined by the horizontal alignment corresponds with a vertical profile of the TIN Surface. By defining Points of Vertical Intersection (PVI) on these vertical profiles of the target surfaces, the new 2D curve defines the vertical alignment. **3D alignment** A 3D Alignment is a 3D polygonal curve defined by the horizontal and vertical alignment. (1.826 on the next page)

Figure 1.824

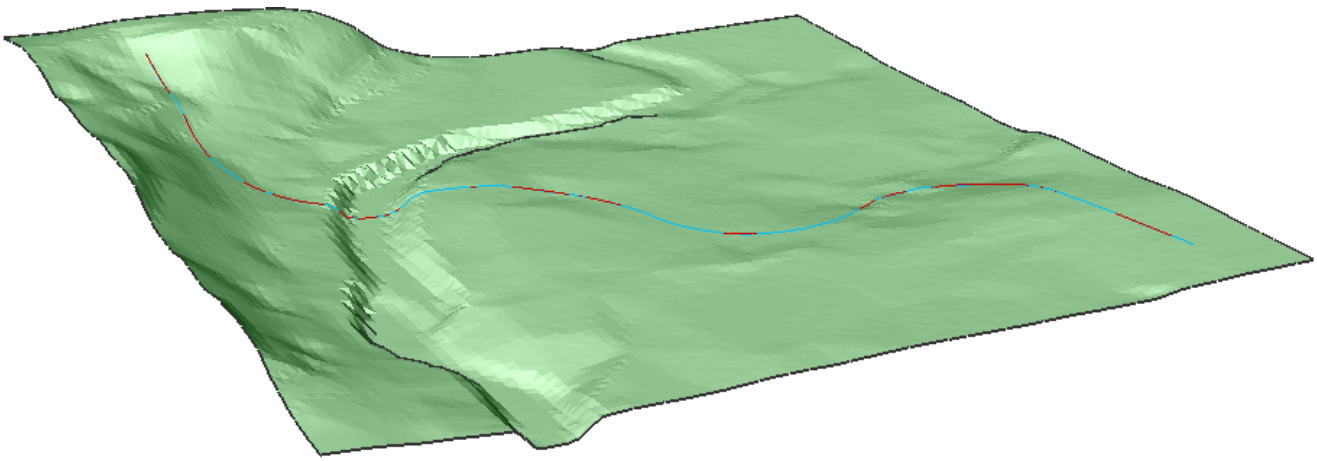

Procedure: Creating an Alignment

Drawing a horizontal, vertical and 3D alignment

1. Type **Alignment** in the command bar.
   You are prompted: Create [Horizontal/Vertical/3D] <Horizontal>

2. Choose Horizontal.
   You are prompted: Select TIN surface or [pick Pi point]
3. Select the TIN surface to create the alignment.
   You are prompted: Pick horizontal alignment PI point [Undo]
4. Pick the horizontal alignment PI points on your surface. Press enter when done.
   You are prompted: Pick origin point for vertical alignment view or [Automatic 3D alignment] **Note:** The horizontal alignment as a 2D curve is automatically shown on the XY surface.

   (1.825)

Figure 1.825

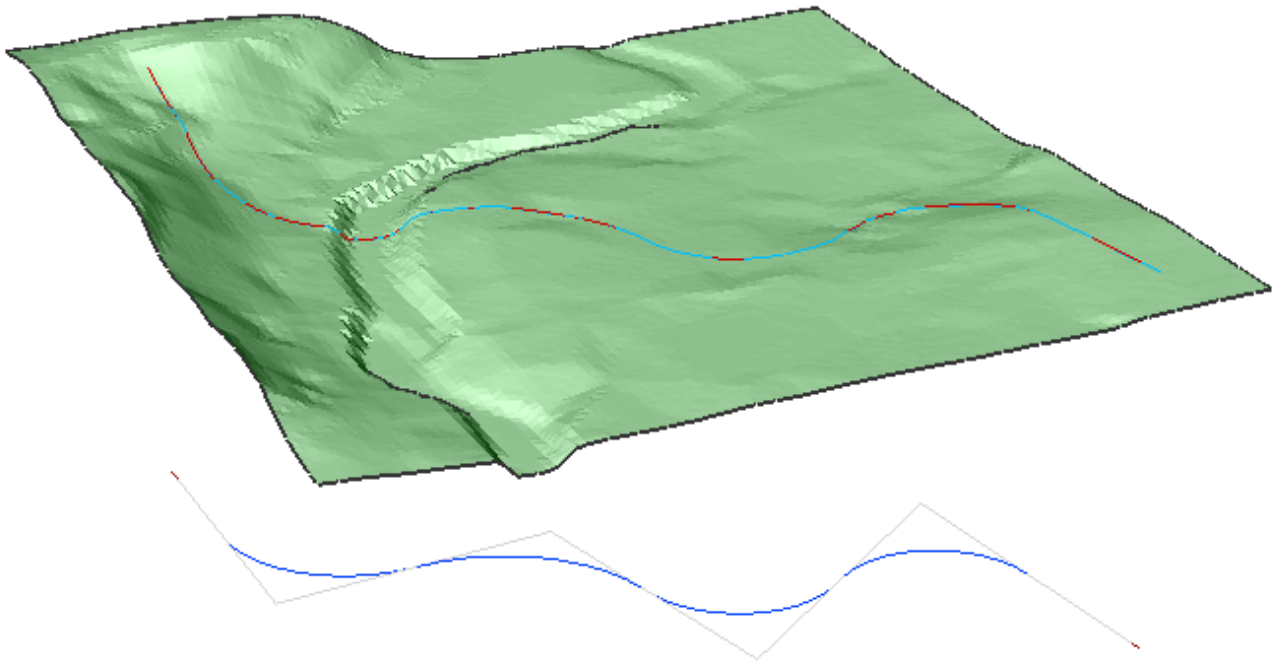

5. Type in A for automatic 3D alignment and press enter.
6. Your 3D alignment is now generated. (1.826) **Note:** Two alignments are shown. The blue alignment shows

Figure 1.826

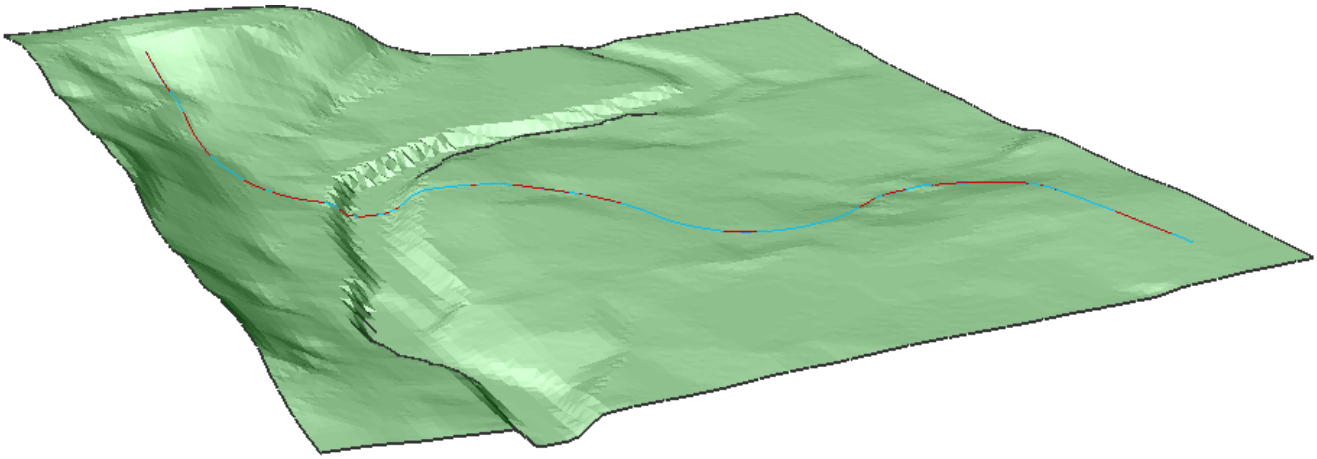

   the horizontal alignment you generated. The red alignment shows the 3D Alignment that you automatically generated.
7. Type Alignment in the command bar.
   You are prompted: Create [Horizontal/Vertical/3D] <Horizontal>

8. Choose Vertical.
   You are prompted: Select horizontal alignment or vertical alignment view:

9. Select the horizontal alignment that you created before.
   You are prompted: Pick origin point for vertical alignment view or [Automatic 3d alignment]: (1.827)

Figure 1.827

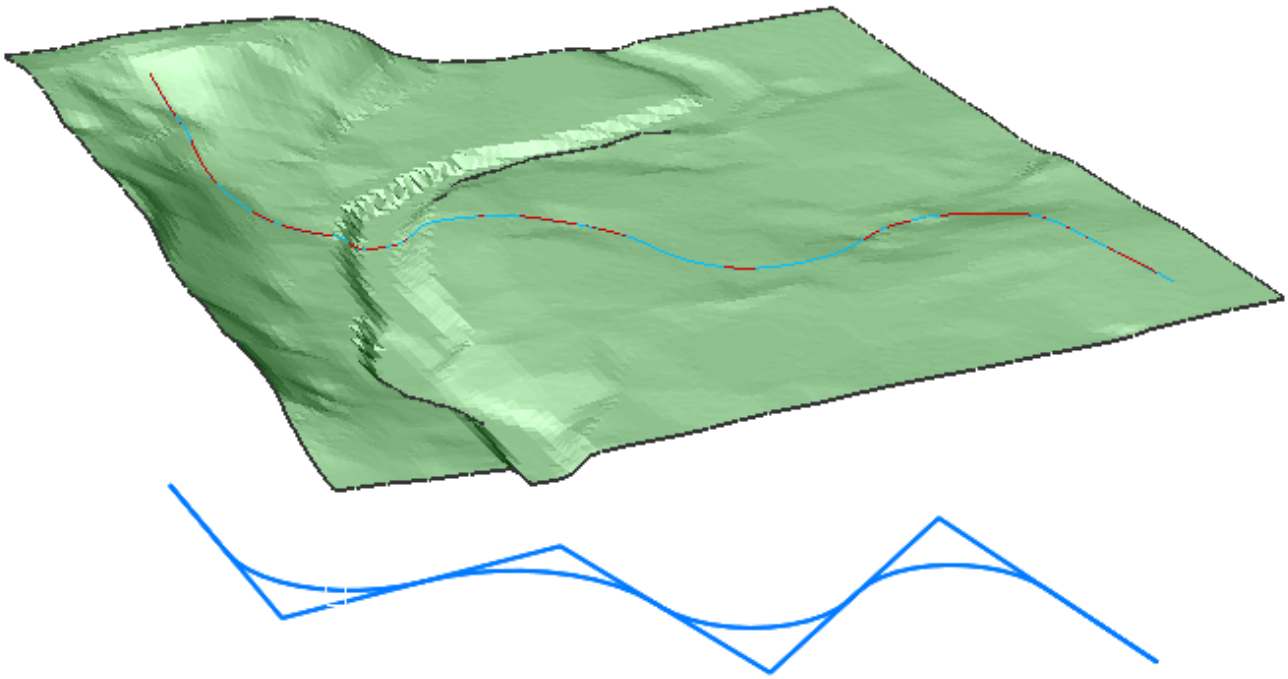

10. Pick a point in your model space where you want the vertical alignment view to appear.
    You are prompted: Pick vertical alignment PVI point [Undo]:

11. Press enter. Your vertical alignment in 2D is now generated. (1.828) **Note:** two alignments are shown. The

Figure 1.828

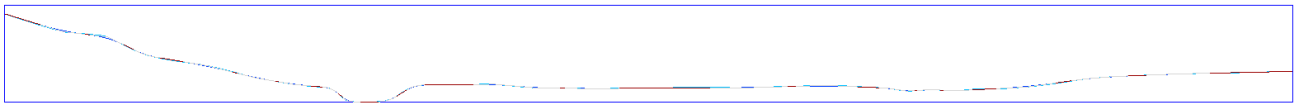

    blue alignment shows the real vertical alignment. The red alignment shows an approximation of the real vertical alignment.

12. Select the red vertical alignment. In the properties panel, you can choose how close you want the approximation to be to the real curve by changing the accuracy factor. (1.829 on the facing page) **Note:** you can change the accuracy factor from 1 to 100. When you choose 1 the accuracy will be the lowest. (1.830 on page 800)

Figure 1.829

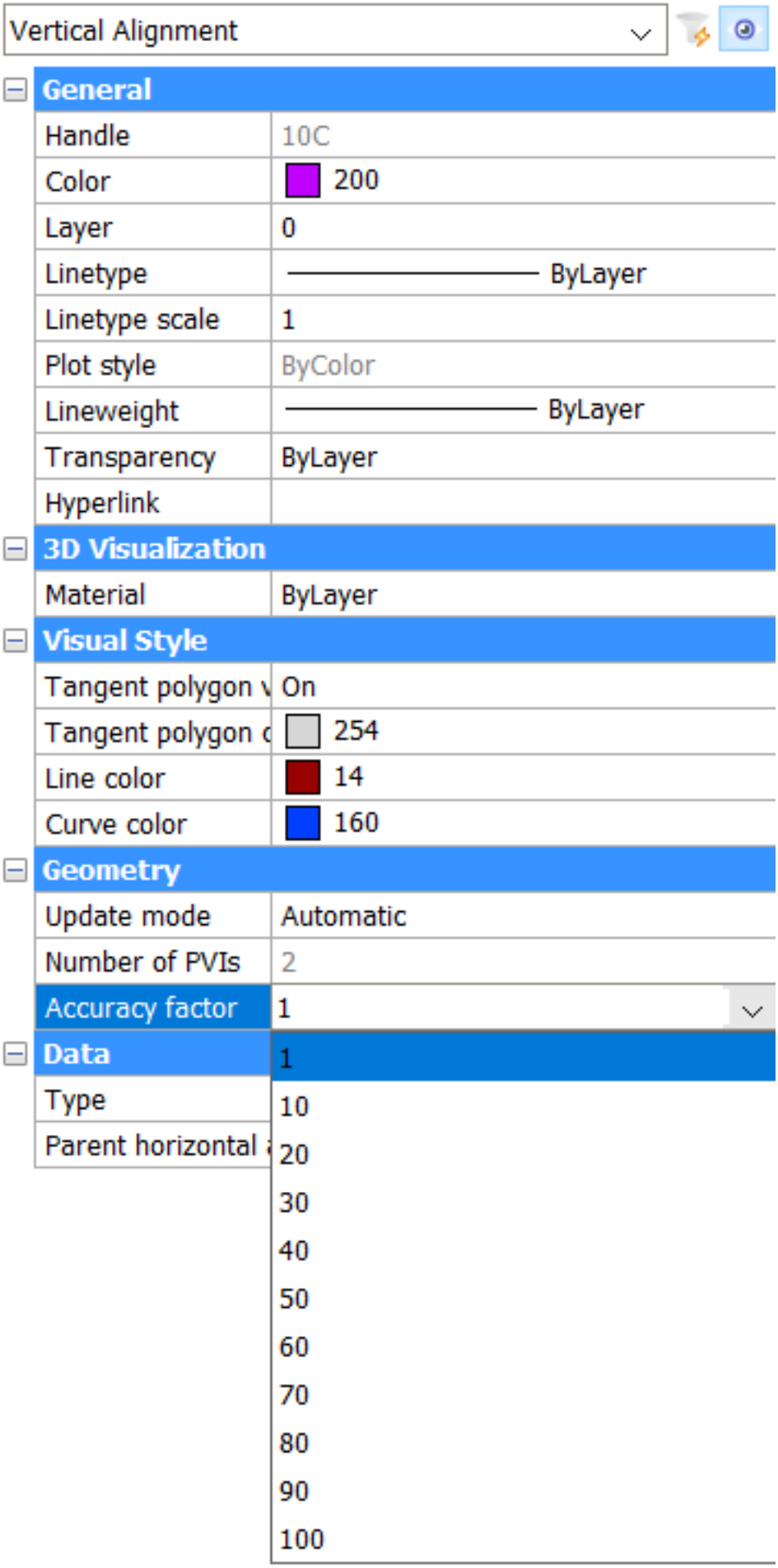
Vertical Alignment
General
Handle
10C
Color
200
Layer
0
Linetype
ByLayer
Linetype scale
1
Plot style
ByColor
Lineweight
ByLayer
Transparency
ByLayer
Hyperlink
3D Visualization
Material
ByLayer
Visual Style
Tangent polygon v
On
Tangent polygon c
254
Line color
14
Curve color
160
Geometry
Update mode
Automatic
Number of PVIs
2
Accuracy factor
1
Data
Type
Parent horizontal a
1
10
20
30
40
50
60
70
80
90
100

Figure 1.830

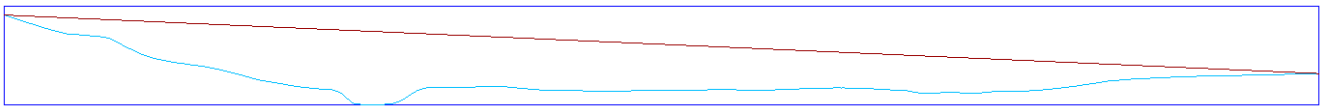

About AlignmentEdit

After creating an alignment, you can continue a horizontal or vertical alignment, add or delete PV/PVI points or change the TIN Surface using the command **AlignmentEdit**. The 3D alignment will be updated automatically.

For more information about this command, visit the Command Reference article AlignmentEdit (6.4.3).

Procedure: Continuing a horizontal alignment with AlignmentEdit

1. Draw a horizontal alignment following the steps from the procedure: Creating an alignment.
2. Type **AlignmentEdit** in the command bar.
   You are prompted: Select horizontal or vertical alignment
3. Select the horizontal alignment you want to edit.
   You are prompted: Pick a point to continue alignment or [Add Pi/Remove Pi/change Tin surface] (1.831)

Figure 1.831

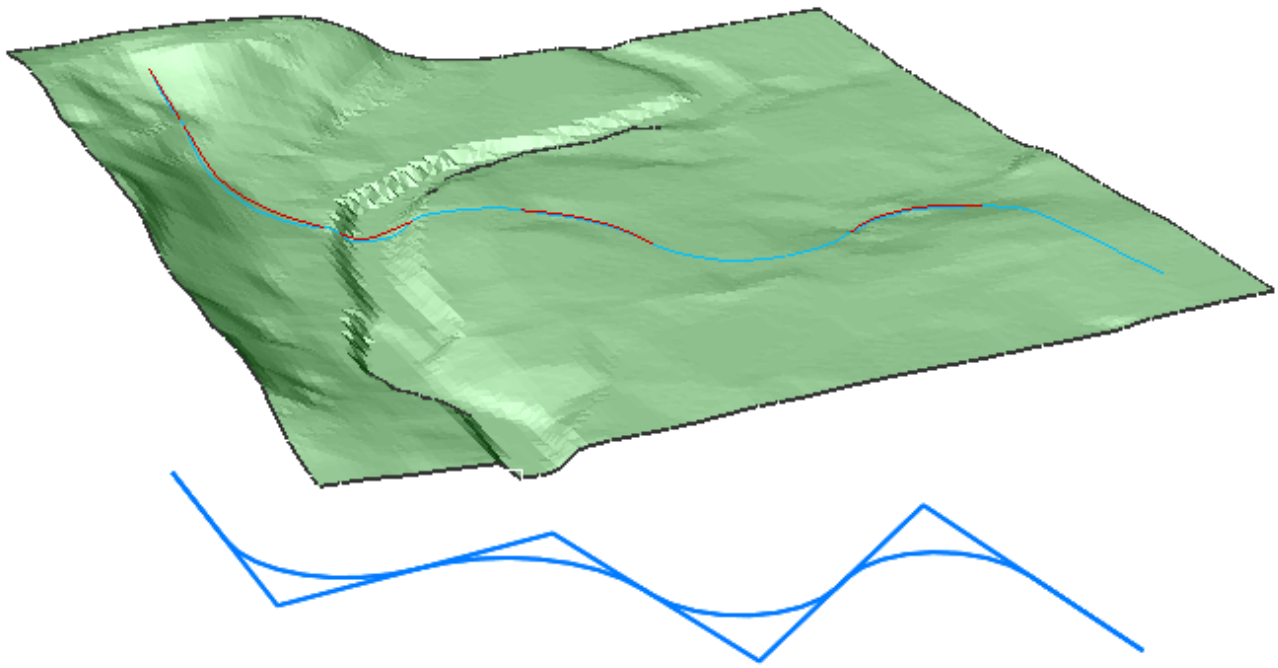

4. Select points on your surface to continue your existing alignment. (1.832 on the next page)
5. Press enter when finisht. You have now continued your horizontal alignment. The 3D alignment will be updated automatically. (1.833 on the following page)

Figure 1.832

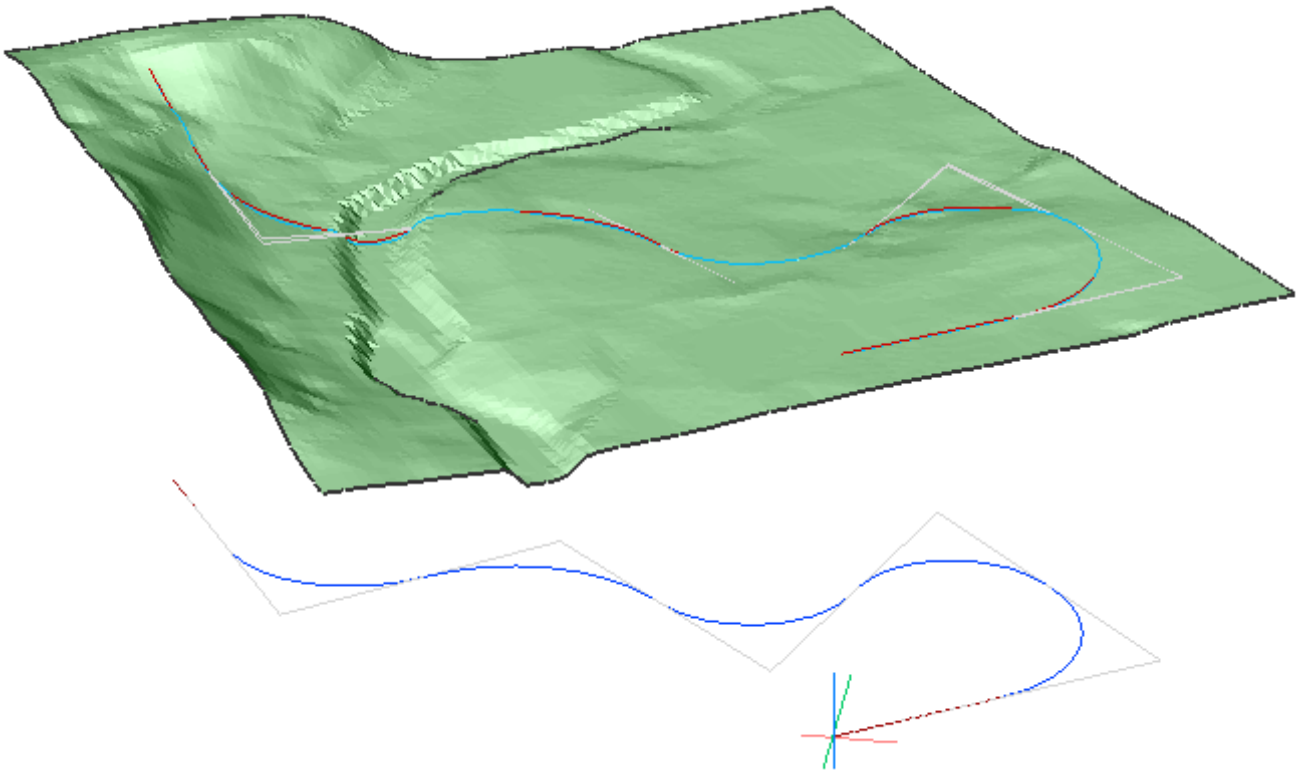

Figure 1.833

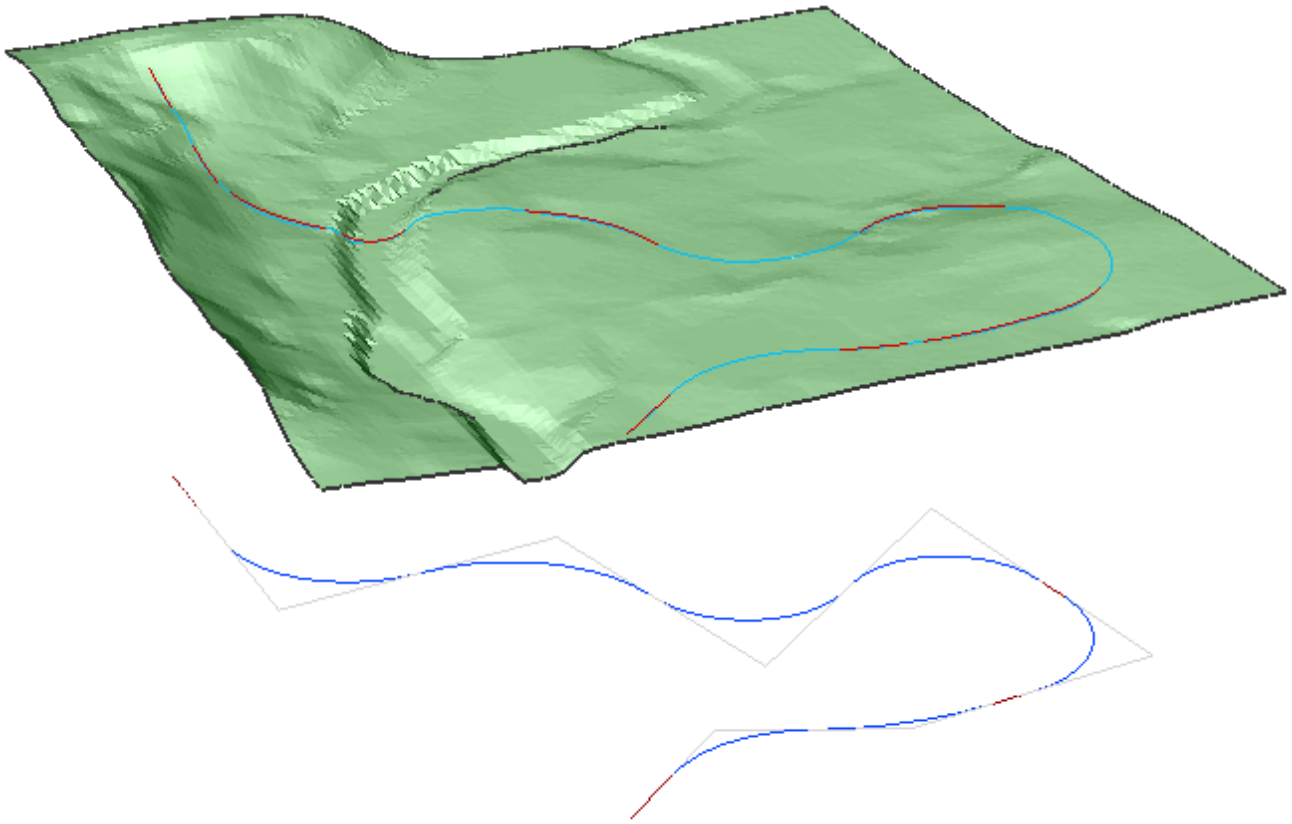

Procedure: Creating a road by editing an alignment and grading with Alignment grips

1. Select a horizontal, vertical and 3D grading as shown in the procedure: creating an alignment.
2. Select the red vertical alignment. In the properties panel, you choose an accuracy factor of 5. (1.834) **Note:**

Figure 1.834



it is best to choose a low enough accuracy factor in order to get a smoother curve than your real alignment.

3. Select your 3D alignment. Alignment grips appear. (1.835) **Note:** in the properties panel you can see that the

Figure 1.835

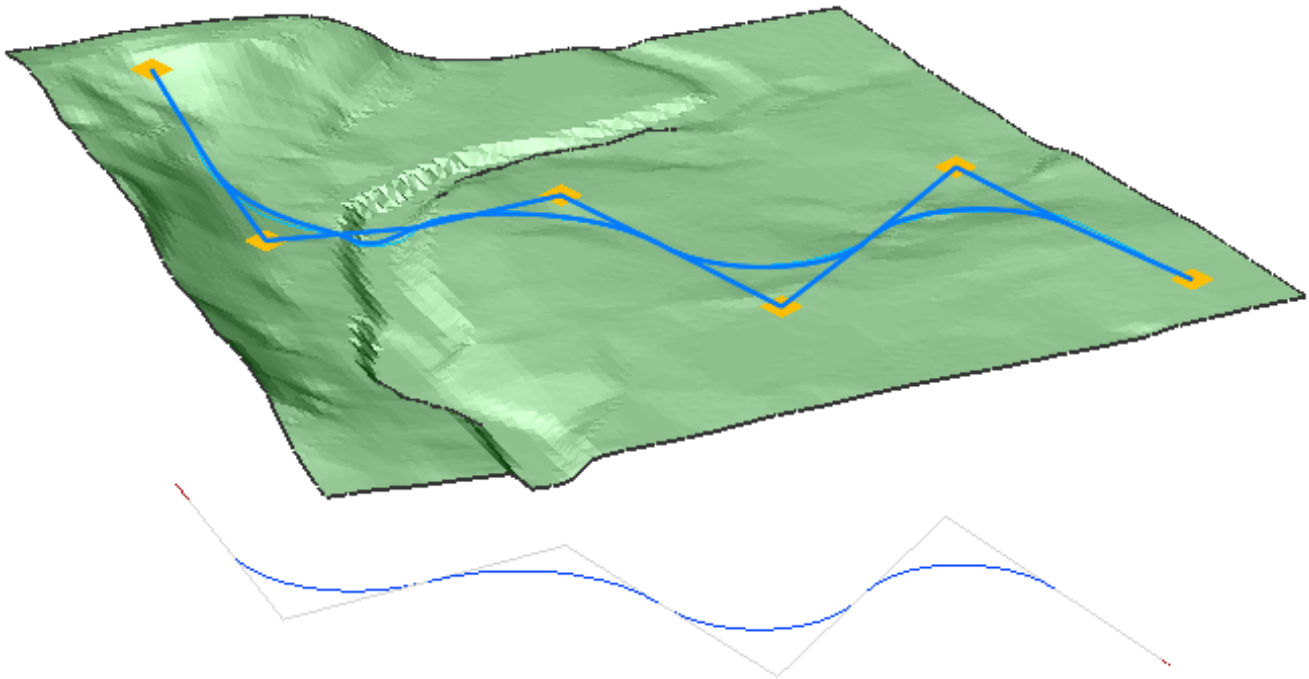

accuracy factor of the 3D alignment is automatically updated to the same level as your vertical alignment.

4. Type in the **Grading** command in the commandline **or** select **grading** in the **Civil** panel of the Ribbon. **You are prompted:** Select target surface or [slope/Offset]: **(type in O of Offset)** Move the mouse to change the offset of the grading or type in a value. Choose an angle of 0°. (1.836)

Figure 1.836

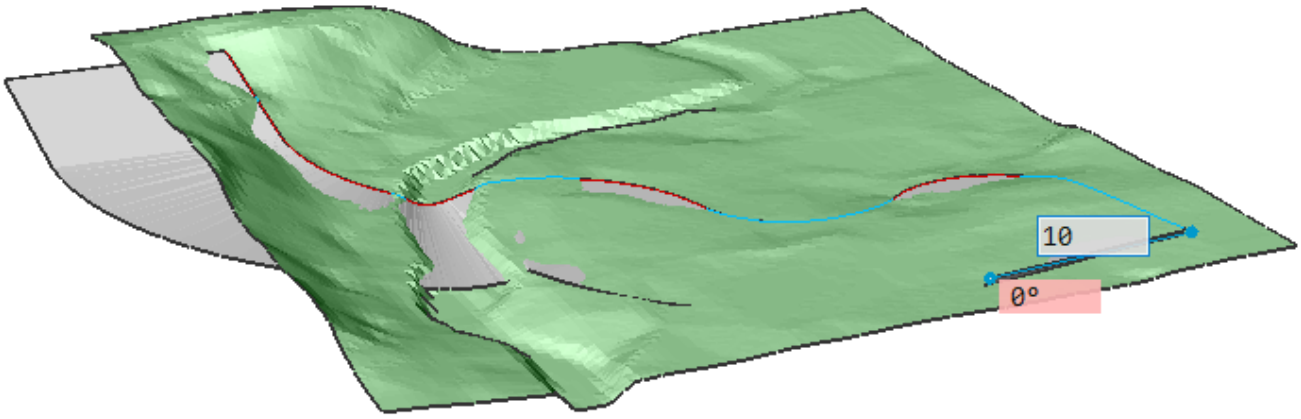

Figure 1.837

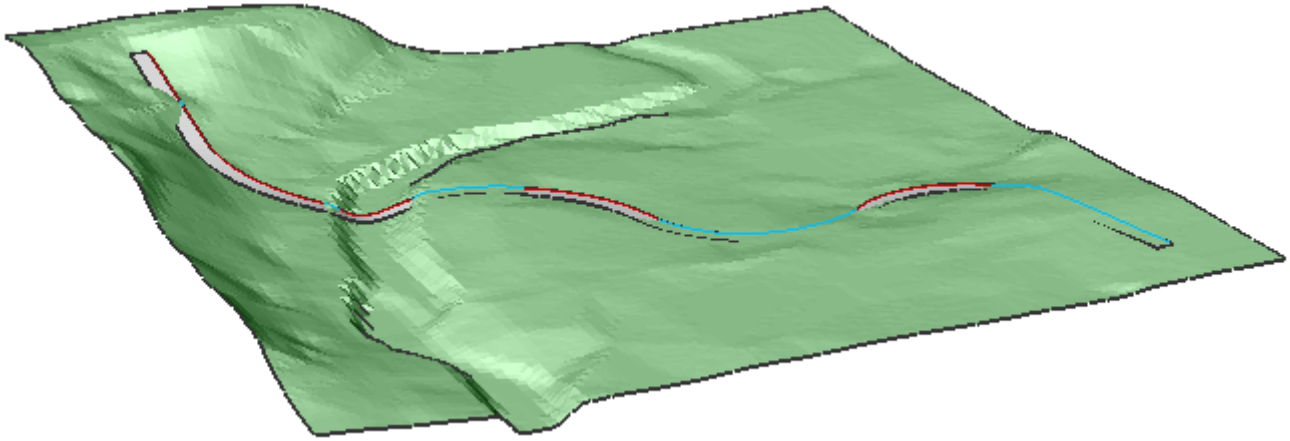

5. Press Enter. (1.837)
6. Repeat steps 2 and 3 on the other side of the horizontal alignment. (1.838)

Figure 1.838

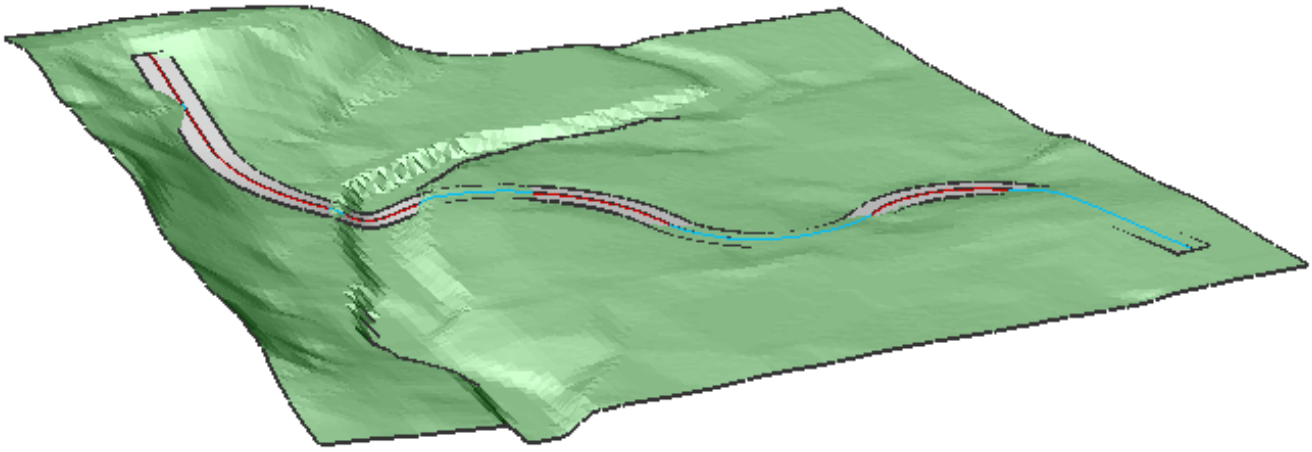

7. Select a grip to modify the alignment. Move the grip and click again to release the grip. (1.839 on the facing page)
8. The alignment is now edited horizontally. The offset grading you made automatically adjusts to the edited alignment. (1.840 on the next page)
9. Open the properties panels and select the manual update mode. (1.841 on page 806)
10. You see that extra alignment grips appear. (1.842 on page 807)

Figure 1.839

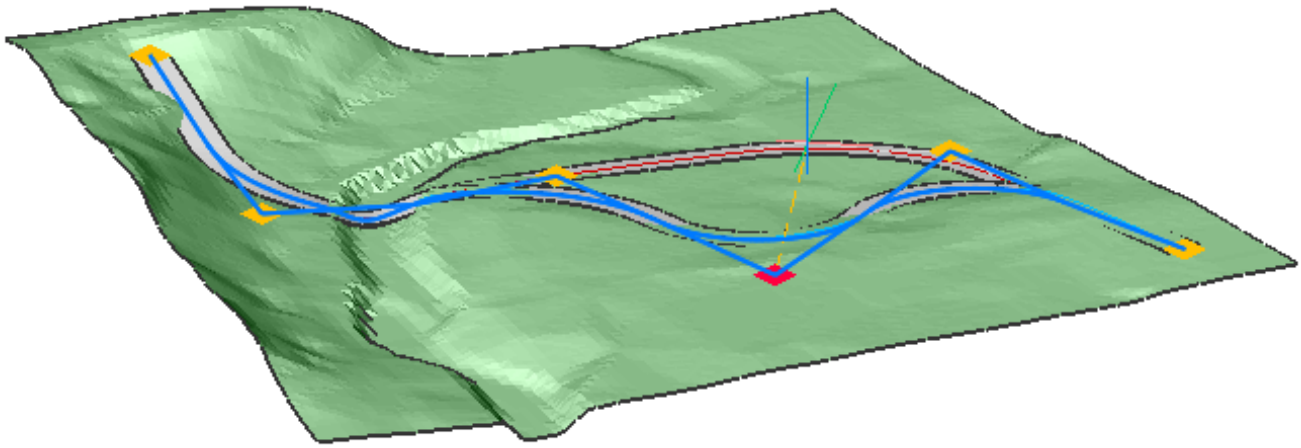

Figure 1.840

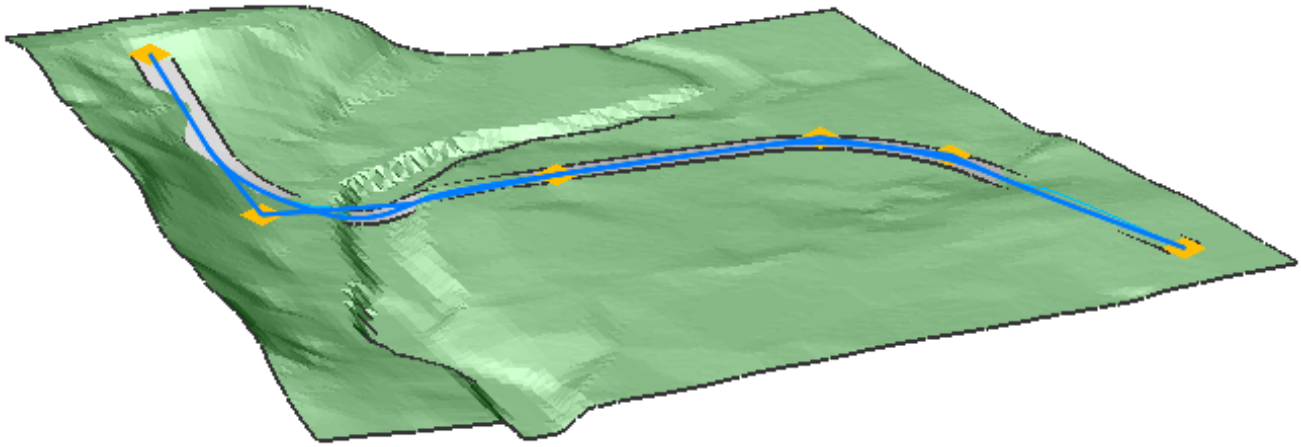

Figure 1.841

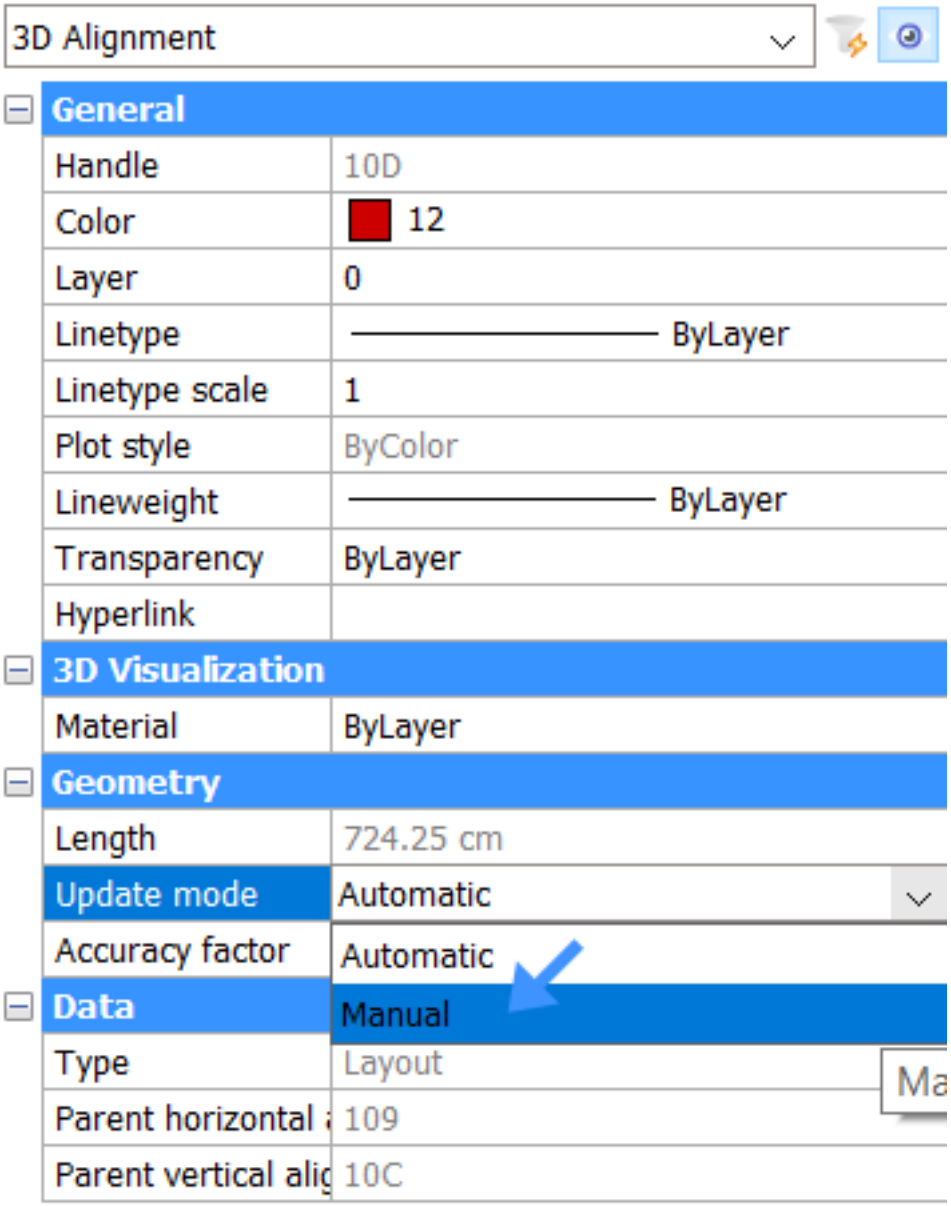
3D Alignment
General
Handle
10D
Color
12
Layer
0
Linetype
ByLayer
Linetype scale
1
Plot style
ByColor
Lineweight
ByLayer
Transparency
ByLayer
Hyperlink
3D Visualization
Material
ByLayer
Geometry
Length
724.25 cm
Update mode
Automatic
Accuracy factor
Automatic
Data
Manual
Type
Layout
Parent horizontal
109
Parent vertical alig
10C

Figure 1.842

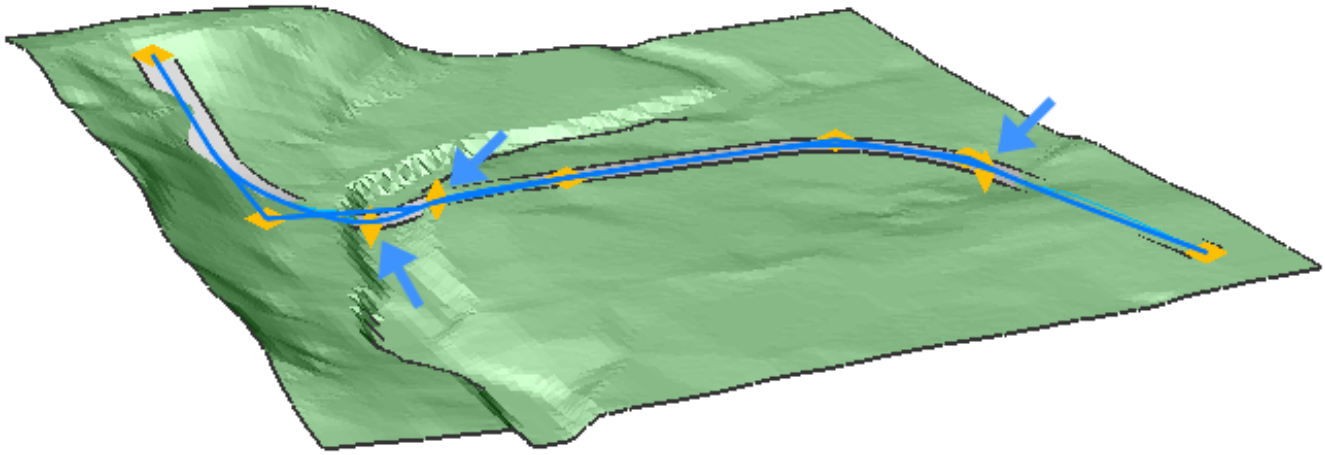

11. Use these extra grips to adjust the 3D alignment vertically. (1.843)

Figure 1.843

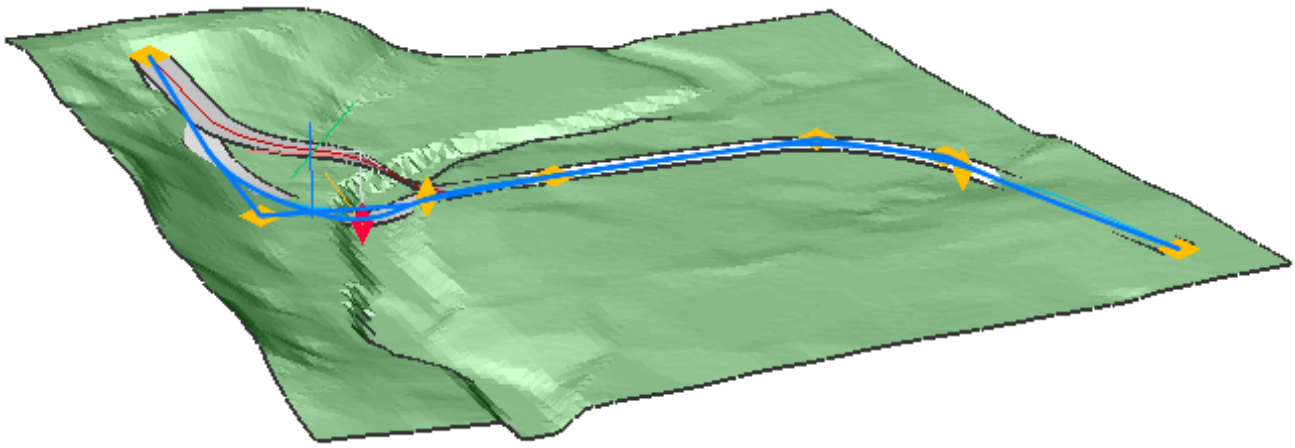

12. Press enter when done. Your alignment is now edited vertically. The offset grading you made automatically adjusts to the edited alignment. (1.844 on the next page)
13. Type in the **Grading** command in the commandline **or** select **grading** in the **Civil** panel of the Ribbon. **You are prompted:** Select input entity
14. Select one side off your offset grading. **You are prompted:** Select target surface or [slOpe/offset]: (1.845 on the following page)
15. Select the target surface. (1.846 on the next page)
16. Move the cursor to change the slope of the grading or type in an angle. (1.847 on page 809)
17. Press enter and do step 13 to 16 again for the other side of the offset grading. You have now created and edited a smooth road running through your surface. (1.848 on page 809)

Figure 1.844

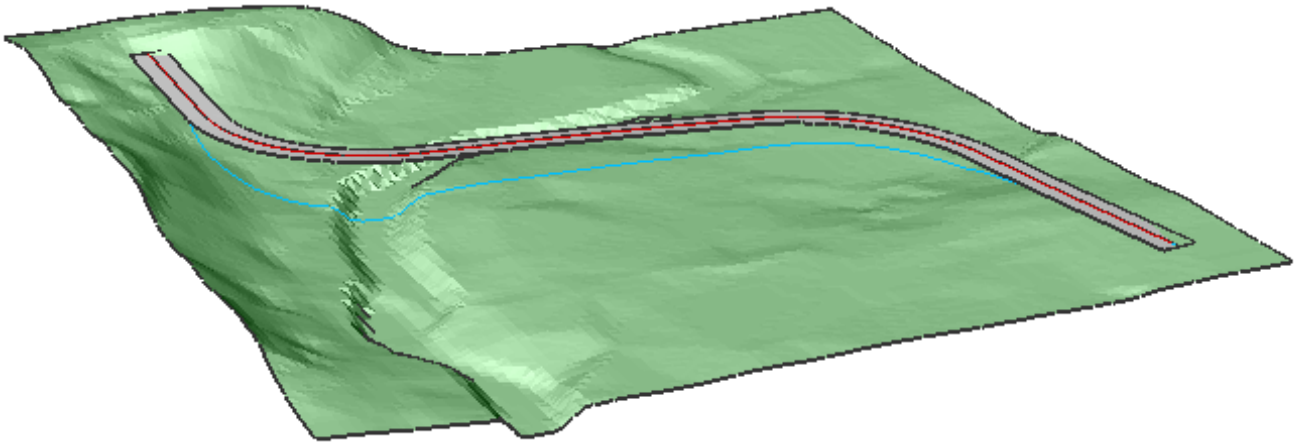

Figure 1.845

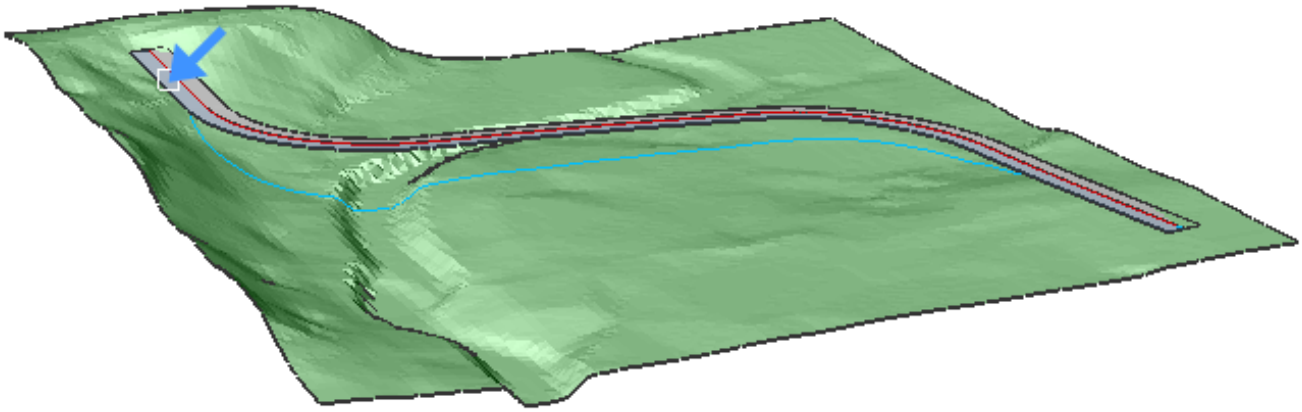

Figure 1.846

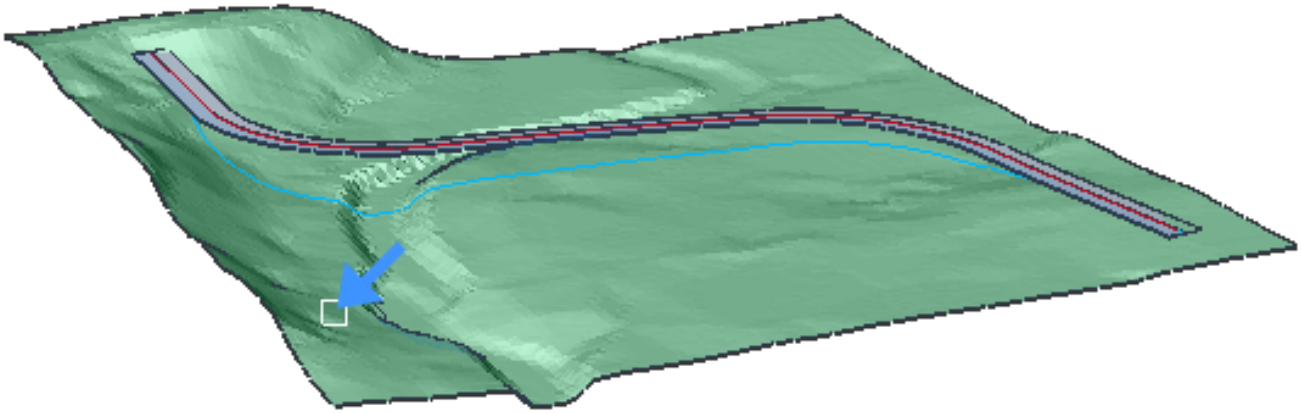

Figure 1.847

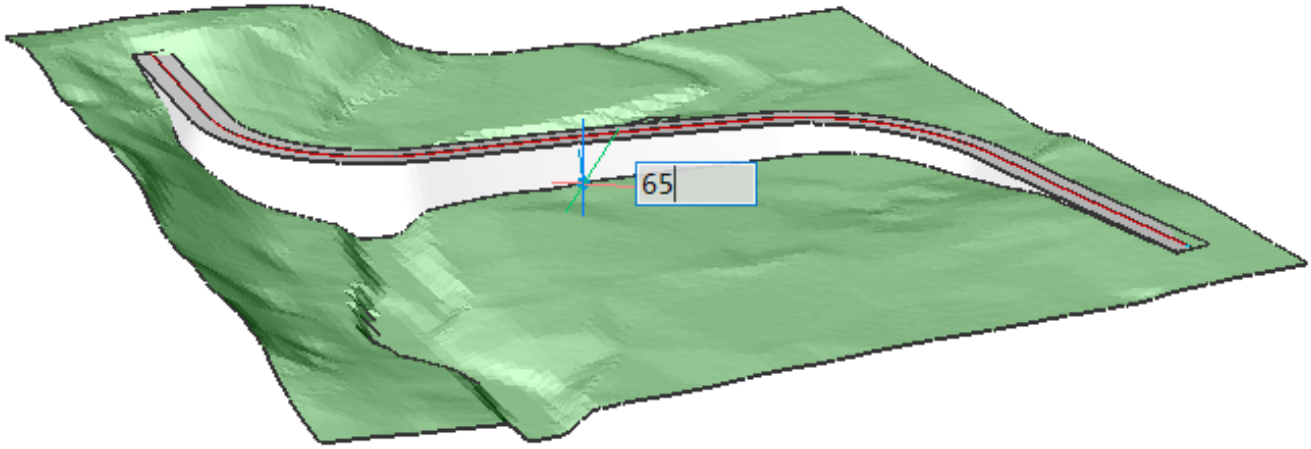

Figure 1.848

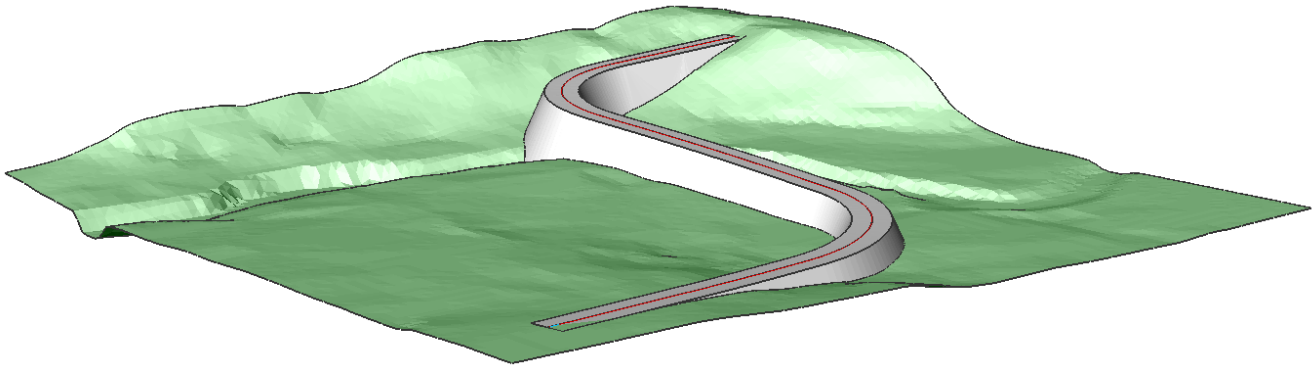

About Vertical Alignment View

The horizontal alignment creates a vertical section of the target surface. This 2D curve can be displayed in a separate viewport inside your model space using the command **Alignmentview**. For more information about this command, visit the Command Reference article Alignmentview (6.4.2).

Procedure: Creating a vertical alignment view

1. Type Alignmentview in the command bar. **You are prompted:** Select horizontal alignment
2. Select a horizontal alignment (1.849)

Figure 1.849

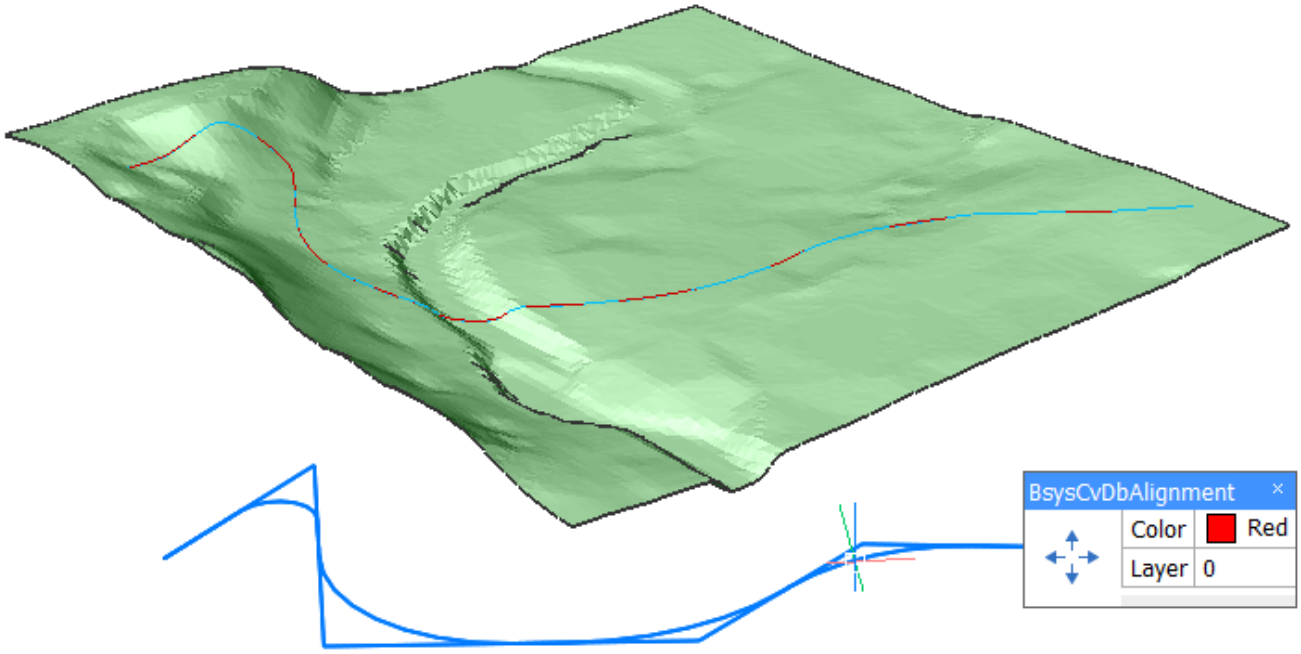

3. Click inside your model space to place the vertical alignment view. (1.850)

Figure 1.850

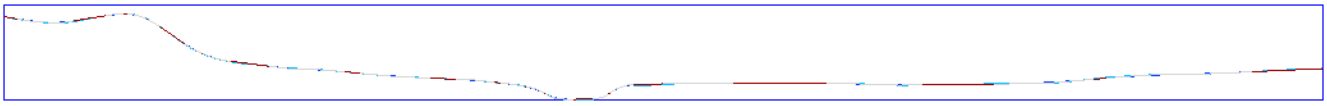

1.19 Parametric Modeling

1.19.1 Parametric Modeling Overview

BricsCAD provides a rich toolset to control 2D and 3D geometric models with parameters of different kinds. This includes:

- Global parameters; parameters of 2D/3D dimensional constraints, user-defined parameters, configuration parameters of design table, etc.
- Local parameters; parameters of arrays and constrained entities inside arrays, parameters of inserts of parametric components, etc.

All parameters and their current values are displayed under different sections in the Mechanical Browser (3.2.2). Parameter values can be linked together via expressions. When the value of a parameter is changed, the geometric model is updated automatically. This toolset allows BricsCAD users to add parametric behavior to any geometry and easily explore design variants.

NOTE	In BricsCAD there are no parent-child dependencies between geometric elements: for example, if you change a sketch used to create an extruded 3d solid, the solid is not changed accordingly. However, you can create dependencies with parameters and expressions afterward.

Global and local parameters

Commands: -PARAMETERS (6.24.5), MECHANICALBROWSEROPEN (6.8.33), CLEANUNUSEDVARIABLES (6.9.24)
Parameters in BricsCAD can be global or local. Local parameters are attached to a particular entity; an associative array or a mechanical component. Global parameters are not attached to a particular entity, they are subdivided into four groups:

- Parameters of 2D dimensional constraints
- Parameters of 3D dimensional constraints
- User-defined parameters
- Configuration parameters of design tables

To learn how to create 2D dimensional constraints, see Using Dimensional Constraints (1.14.7). To learn how to create 3D dimensional constraints, see 3D Constraints (1.19.4). To create a user-defined parameter, see Creating a New Parameter (1.14.7). To create a configuration parameter for a design table, see Creating a design table to drive Parametric Blocks parameters (1.19.7).

Set an expression to a parameter

You can set an expression to any parameter, global or local. The simplest expression is a number or the name of a global parameter (local parameters cannot be referenced by names in expressions). A more complex expression can also include standard operators and functions (see below). To set an expression to a parameter: in the Mechanical Browser (3.2.2), click on the parameter name and fill out the **Expression** field: (1.851 on the following page)

NOTE	You can also set an expression to a parameter in the command line using the -PARAMETERS (6.24.5) command.

You can use operators (1.14.7) and functions (1.14.7) to compose an expression.

Figure 1.851

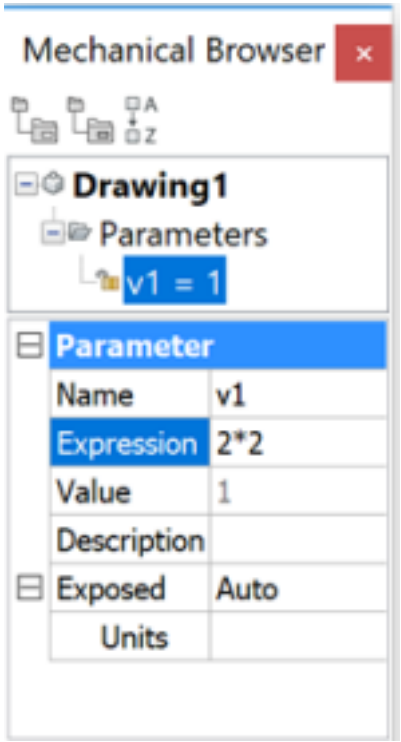

Defining and dependent parameters

In expressions, you can use both names of global parameters and numbers. This is known as a 'non-constant expression'. If a non-constant expression is set to a parameter, its icon changes from an open padlock ( ) to a closed padlock ( ), in the Mechanical Browser (3.2.2): (1.852 on the next page) This means that the parameter becomes dependent on other (defining) parameters (its value will be automatically recalculated when the value(s) of the defining parameter(s) is changed). You can create a chain of parameters, where every element is dependent on the previous one. There is no limit to the length of the chain. However, you cannot create a loop where the next element in a chain drives one of the previous elements. This is because it can result in an infinite evaluation of expressions. BricsCAD automatically detects such problems and does not accept expressions that lead to a parametric loop.

Figure 1.852

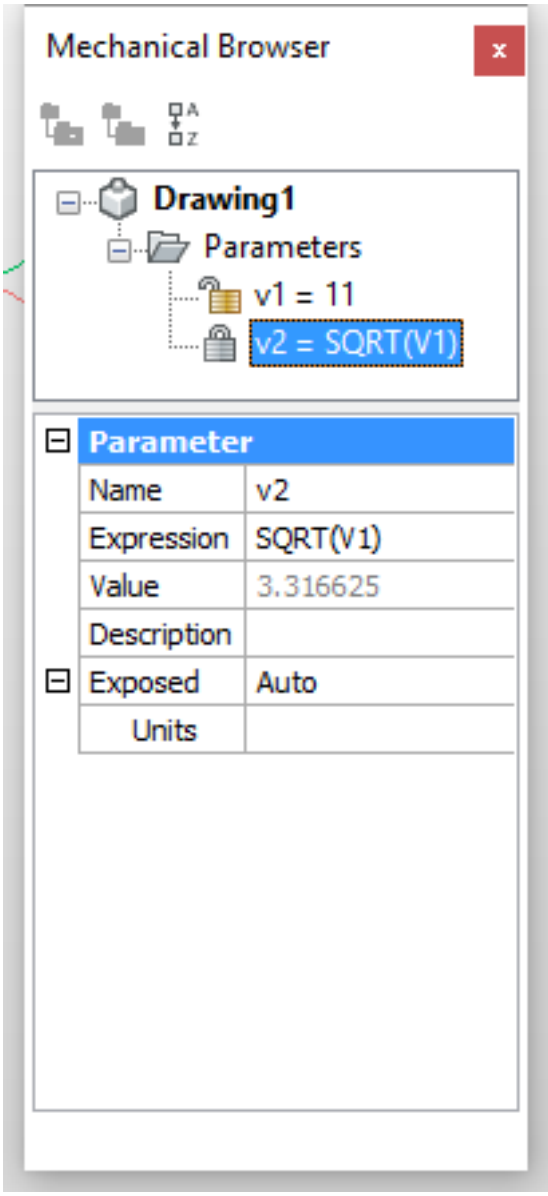

Parameters of Associative Arrays

Commands: ARRAY (6.4.20), ARRAYRECT (6.4.29), ARRAYPOLAR (6.4.28), ARRAYEDIT (6.4.25). Properties of associative arrays that can be controlled with an expression:

- Rectangular arrays; Number of columns, Column spacing, Number of rows, Row spacing, Row elevation increment, Number of levels, Level spacing, and Axis angle.
- Polar arrays; Radius, Number of Items, Angle between items, Fill angle, Number of rows, Row spacing, Row elevation increment, Number of Levels, and Level spacing.

To set an expression to any of these properties, select the corresponding array entity, either in the drawing area or directly from within the Mechanical Browser (3.2.2) and enter the expression in the corresponding properties field in the Mechanical Browser (3.2.2) or in the Properties bar (1.8.4). (1.853 on the following page) If an associative array contains entities constrained with 2D or 3D dimensional constraints, then parameters of these constraints can also be evaluated with expressions. These nested parameters are listed in the Mechanical Browser (3.2.2). If you select any of them, you can set an expression: (1.854 on page 815)

Figure 1.853

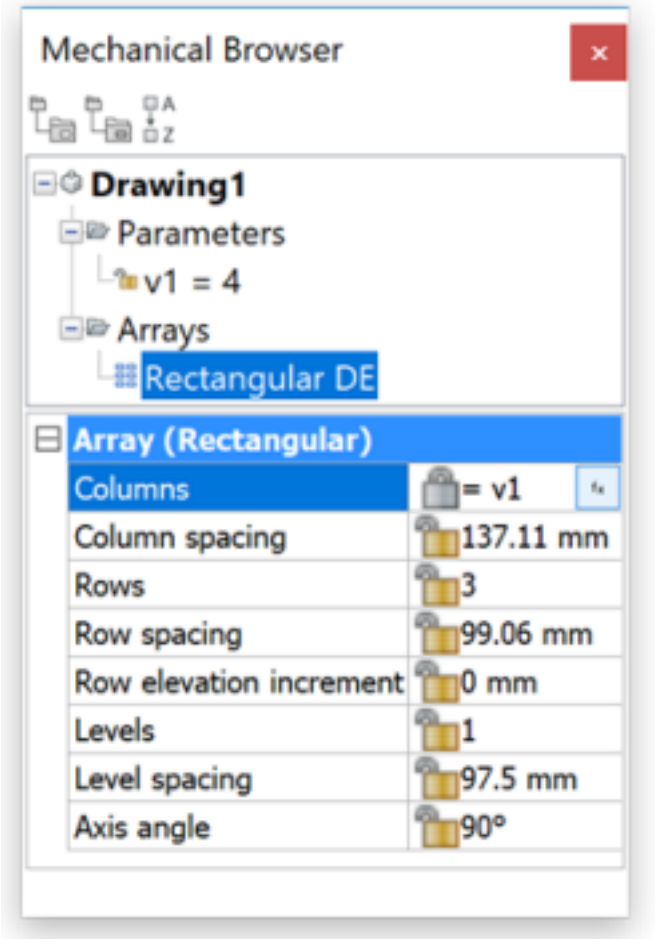
Mechanical Browser
Drawing1
Parameters
v1 = 4
Arrays
Rectangular DE
Array (Rectangular)
Columns
= v1
Column spacing
137.11 mm
Rows
3
Row spacing
99.06 mm
Row elevation increment
0 mm
Levels
1
Level spacing
97.5 mm
Axis angle
90°

Figure 1.854

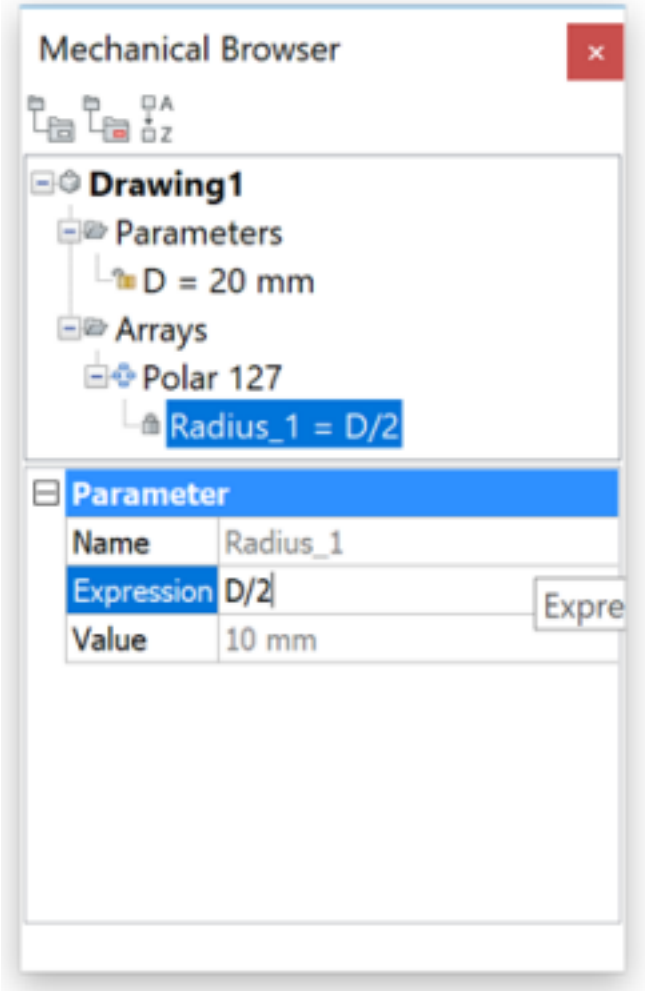
Mechanical Browser
Drawing1
Parameters
D = 20 mm
Arrays
Polar 127
Radius_1 = D/2
Parameter
Name
Radius_1
Expression
D/2
Value
10 mm
Expre

Parameters of Mechanical Components

Commands: -BMPARAMETERS (6.8.22), BMUPDATE (6.8.29), The BMUPDATEMODE (1.10.11) system variable controls whether external assembly components are always reloaded or only when modified. If you insert a mechanical component or just a plain .dwg file into a drawing with BMINSERT (6.8.14) command and the insert contains global exposed parameters (1.22.24), these parameters convert to local parameters. They are associated with the corresponding component insert and are visible in the Mechanical Browser (3.2.2) under the name of this insert. Click the parameter(s) to edit: (1.855)

Figure 1.855

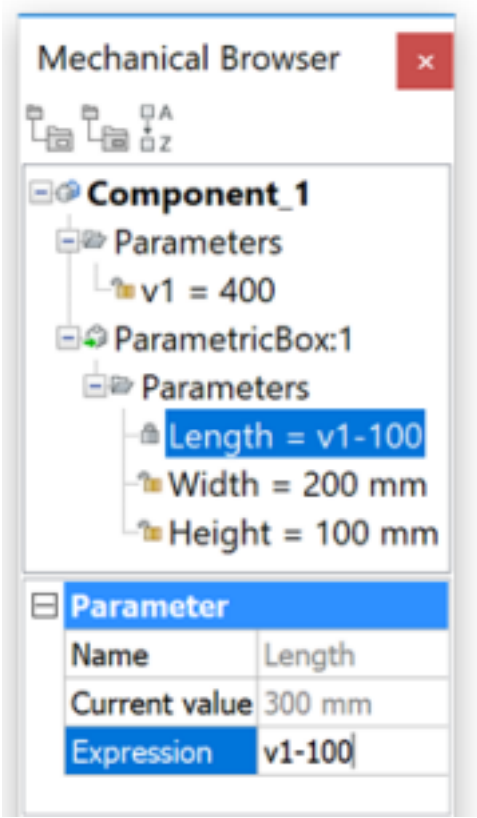

Design Tables

Commands: DESIGNTABLE (6.10.27), -DESIGNTABLEEDIT (6.10.28) A design table allows BricsCAD users to evaluate several global parameters at once with the value of one configuration parameter. You can create design tables from scratch in BricsCAD or import them from a .csv file (a comma-separated values text file). You can create this with a spreadsheet software package or a text editor.

Creating a Design Table from a .csv file The expected format of the .csv file is: Configuration_Name,Parameter1, Parameter2, ... , ParameterN Configuration_1,Value1Parameter1,Value1Parameter2,...,Value1ParameterN Configuration_2,Value2Parameter1,Value2Parameter2,...,Value2ParameterN Configuration_3,Value3Parameter1,Value3Parameter2 ... The first row lists the parameter names separated by a comma. The first name should not coincide with the name of any global parameter persistent in your drawing. It is called the configuration name. No spaces are allowed in the configuration name. Other names in the first row can (and usually do) coincide with the names of global parameters in a drawing. The next rows list possible values for these parameters as strings or numbers. Example: Size,Length,Width,Height Small,300,200,100 Medium, 450,300,150 Large,600,400,200 Use the DesignTable (6.10.27) command to import a .csv file into BricsCAD. This creates a special global parameter by the name of the first name in the first row of the .csv file ('Size' in the above example). This is called the 'configuration parameter'. It will drive the values of other parameters in the design table. These are called 'configuration-dependent parameters'.

NOTE	BricsCAD does not maintain an association with the .csv file, used to create a design table: if this file is modified then the design table is not updated automatically. Use the -DESIGNTABLEEDIT (6.10.28) command to replace a design table with a new or modified .csv file.

Direct Lookup in a Design Table To evaluate a configuration parameter:

- Select it in the Mechanical Browser (3.2.2) and type the desired value in its **Expression** field.
- Select a value in the drop-down list of the **Value** field:

(1.856) If you change the value of a configuration parameter all configuration-dependent parameters' values

Figure 1.856

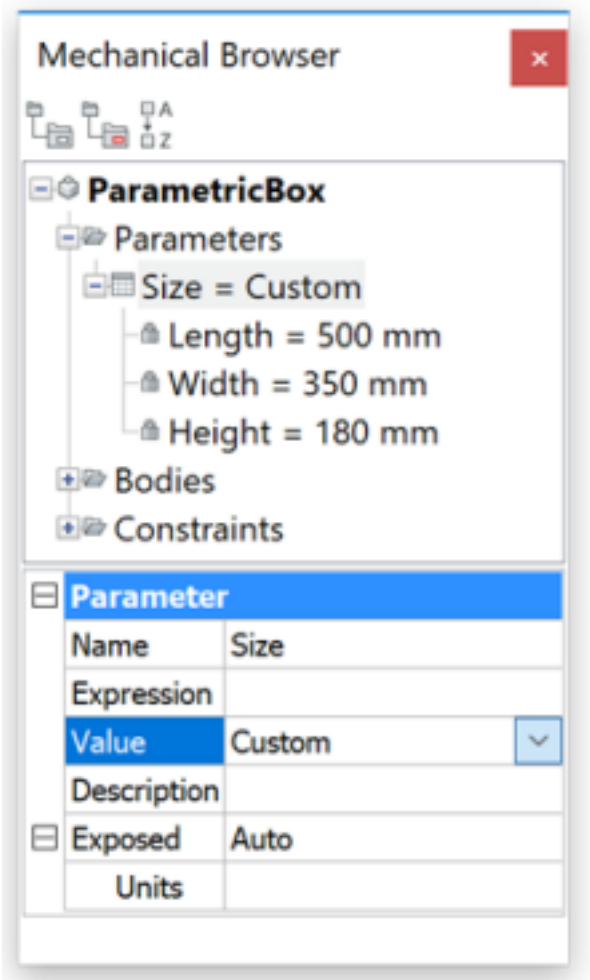

change automatically on the corresponding design table. The values of these parameters are taken from the row in the design table. The first element coincides with the current value of the configuration parameter.

Reverse Lookup in a Design Table You can evaluate parameters, that are defined by a configuration parameter with a design table independently. To do so, select the dependent parameter and apply an expression to it. If the value of this expression matches one of the values in the corresponding design table, then the configuration parameter and all dependent parameters of the design table will automatically change to the values specified in the corresponding row in the table. If several configurations are possible for a particular value of a dependent parameter, BricsCAD selects the one closest to the current values of the other parameters. If you enter an expression and the result is not available in the design table or if you enter expressions for two or more design table parameters and the values cannot be found in a single configuration (the values are not found in the same row in the design table), then the values of the configuration parameter are changed to 'Custom' and the values of the other dependent parameters are not changed. This case corresponds to a configuration that does not exist in the design table.

Add a New Configuration to a Design Table You can add any 'Custom' configuration to a design table and assign it a name. To do so, right-click the configuration parameter in the Mechanical Browser (3.2.2) and select **Save current configuration** in the context menu. The configuration will be added to the design tables as 'Configuration_N' ('Configuration' is the name of the configuration parameter and 'N' is an index number - one more than the current number of configurations in the design table). If you want to save a configuration in the design table under a different name, launch the -DesignTableEdit (6.10.28) command.

Create an Empty Design Table If you use the procedure described above, it is possible to start your design with an empty design table and then fill it with the desired values. To do so, use the 'Empty Design Table' tool. You will be asked:

- The name of a new design table (also the name of the corresponding configuration parameter),
- The names of global parameters that will be dependant on this design table.

Use a Parametric Component with Design Tables You can use both configuration parameters and configuration-dependent parameters in assemblies. If you then insert such a component into your drawing, its parameters will include the exposed parameters of design tables. A drop-down list of admissible values will be available. Both direct and reverse lookup actions are supported for such parameters.

Other Actions with Design Tables The -DESIGNTABLEEDIT (6.10.28) command gives the options to:

- Delete a design table.
- Replace a design table.
- Link a new parameter to the design table or unlink an existing one.
- Add new configurations, remove an existing one or export a design table into a .csv file.

1.19.2 Parameters Manager

Commands: PARAMETERSPANELOPEN (6.24.8), PARAMETERSPANELCLOSE (**??**). The Parameters Manager (a.k.a. Parameters panel) allows you to browse and manage global parameters of your model in tabular form. Every row in this table corresponds to one global parameter, while every column represents a particular property of a parameter - name, expression, value. (1.857) With Parameters Manager you can:

Figure 1.857

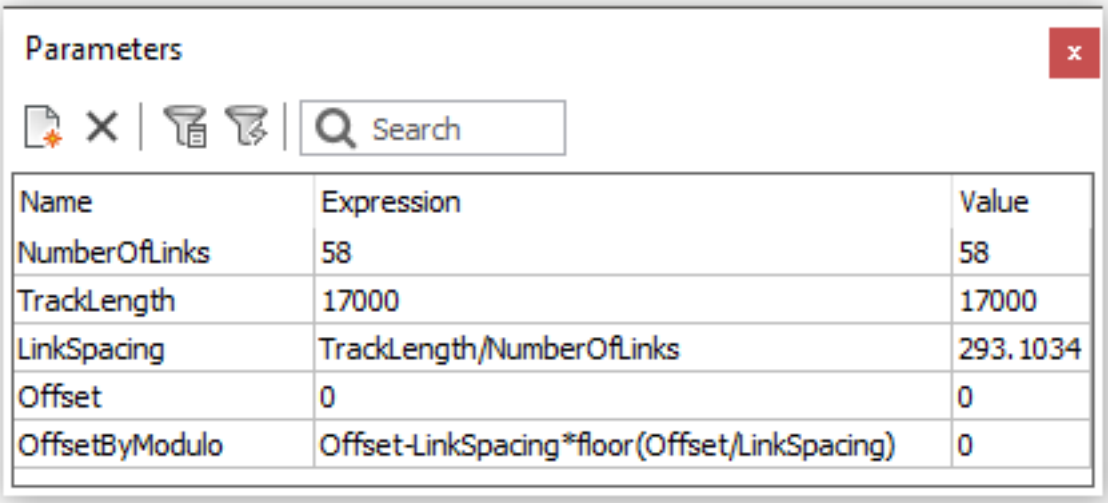

- Create a new parameter
- Delete an existing parameter
- Click a parameter name field and change it
- Click a parameter expression field and change it
- Search a parameter by name
- Sort all parameters by name, expression, and value
- Hide all parameters except those relevant to the selected parameter
- Hide all parameters except those dependent on the selected parameter
- Animate a parameter

To open the Parameters Manager do one of the following:

- Choose **Parameters Manager** in the **Components** menu
- Place the cursor on a toolbar, then right-click and choose **Parameters** in the context menu.
- Call PARAMETERSPANELOPEN command

(1.858 on the next page)

Figure 1.858

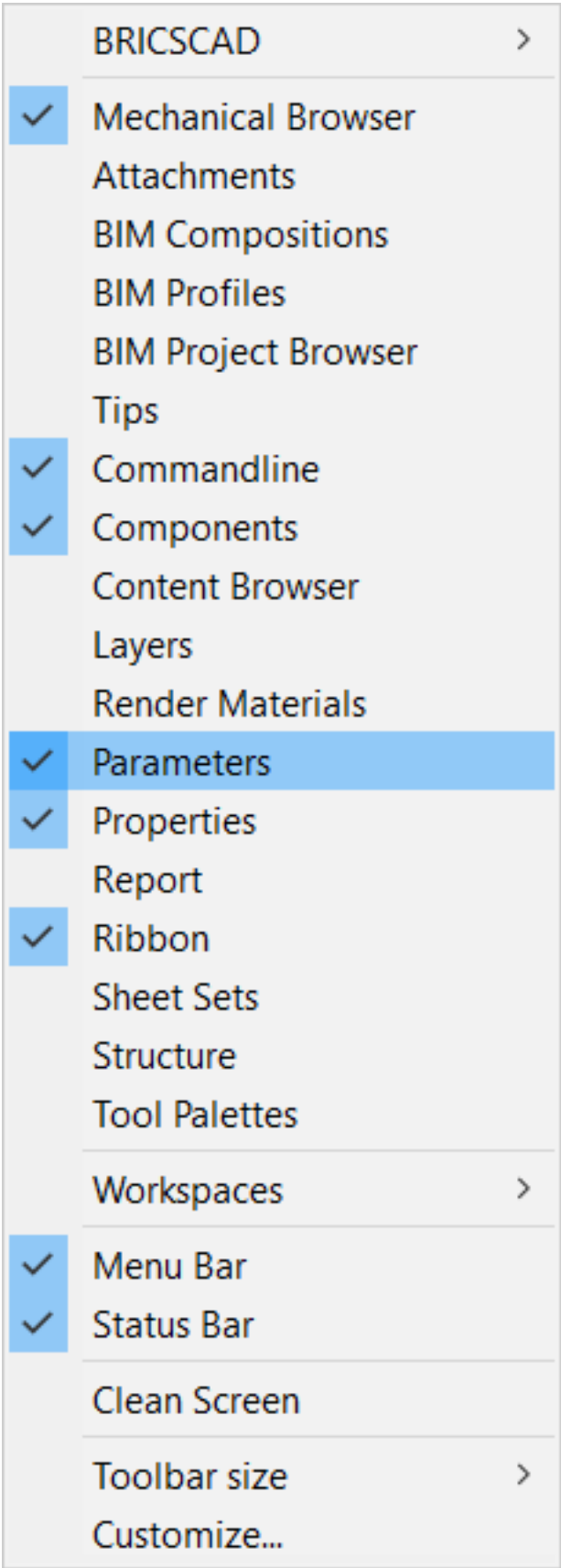
BRICSCAD
Mechanical Browser
Attachments
BIM Compositions
BIM Profiles
BIM Project Browser
Tips
Commandline
Components
Content Browser
Layers
Render Materials
Parameters
Properties
Report
Ribbon
Sheet Sets
Structure
Tool Palettes
Workspaces
Menu Bar
Status Bar
Clean Screen
Toolbar size
Customize...

1.19.3 Parameters and their Properties in Mechanical Browser

All parameters such as; user-defined, 3D constraints, design tables, parameters of parametric components and arrays can be managed via Mechanical Browser (3.2.2). The following context menu items and properties are available:

- Add new parameter: Creates a new parameter, which will control the component (1.22.24).

Context Menu	
Parameter context menu	Right click a component parameter: Main component parameter context menu (left), subcomponents parameter context menu (right): (1.860 on the following page) (1.861 on the next page) Delete: delete the selected parameter from file. Create design table: creating a design table (1.19.7) to drive parametric block parameters Animate: animate parameter value within some range. Link to parameter: link subcomponent parameter to the main level parameter. Collapse all: collapses the main component and all components and subcomponents. Expand all: expands the main component and all components and subcomponents.

(1.859)

Figure 1.859

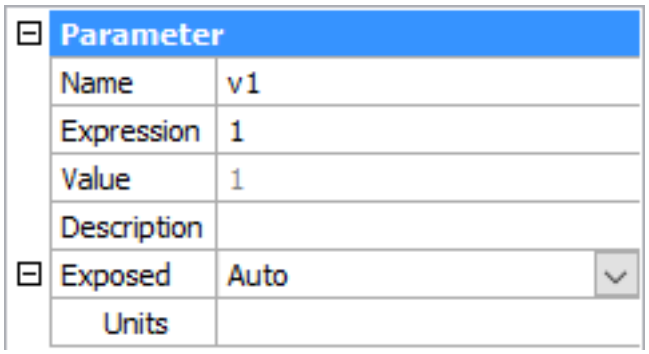

- **Name:** Identifies the parameter. The parameter name can be used in expressions of other parameters in the same **component.** Name cannot begin with a number, it should be alphanumeric without spaces.
- **Expression**: Type a value or an expression.
- **Value:** Displays the current value of the parameter.
- **Description**: Optional description of the parameter.
- **Exposed:** Defines whether the parameter is visible and can be modified when the component is inserted in an assembly. Select the field, then click the down-arrow button and choose an option. A new parameter gets the **Auto** option by default.
  - **Auto** = the parameter is exposed only if it does not depend on other parameters.
  - **ON** = the parameter is always exposed.
  - **OFF** = the parameter is never exposed.
- **Units:** Sets the dimension of the parameter: Linear, 2-dimensional or 3-dimensional. Select the field, then click the down-arrow button and choose an option.

Figure 1.860

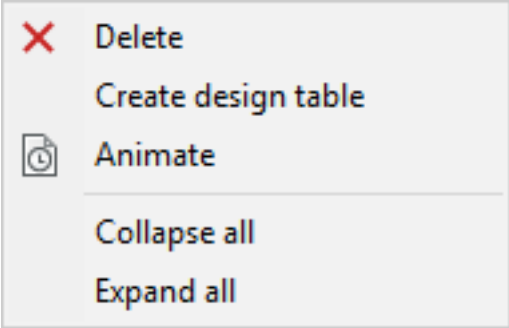

Figure 1.861

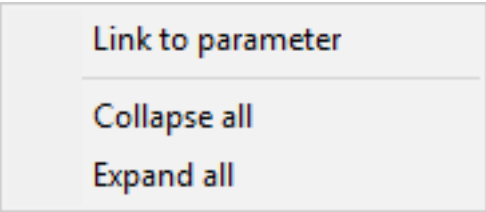

1.19.4 3D Constraints

Commands: MechanicalBrowserOpen (6.8.33) , DMUPDATE (6.12.34), DMFIX3D (6.12.15), DMCOINCIDENT3D (6.12.5), DMCONCENTRIC3D (6.12.6), DMPARALLEL3D (6.12.18), DMPERPENDICULAR3D (6.12.20), DMTANGENT3D (6.12.30), DMDISTANCE3D (6.12.12), DMRADIUS3D (6.12.23), DMANGLE3D (6.12.1)

Variational Direct Modeling

Use geometric constraints (aka variational direct modeling) to model parametric solids and surfaces. Define constraints between elements (edges and faces) to modify solid and surface models. As soon as a constraint is added BricsCAD automatically modifies the model and these constraints are updated with subsequent modifications to the model. The key advantage of variational direct modeling is that all constraints are taken into account simultaneously and the model behavior does not depend on the constraint creation order. It allows you to parameterize any feature of the 3D model without the worry of model creation history. Dimensional constraints control the dimensions of the model. When such a constraint is introduced or the value of its parameter is changed BricsCAD automatically updates the solid and surface geometry. For example, the dimensions of a box can be controlled by the parameters of three distance constraints applied to the opposite faces. Constraints can be created using the **3D Constraints** toolbar, the **Parametric/3D Constraints** menu or the **Constraints** command group in the Quad (1.8.5). (1.862) BricsCAD provides the following 3D constraints:

Figure 1.862

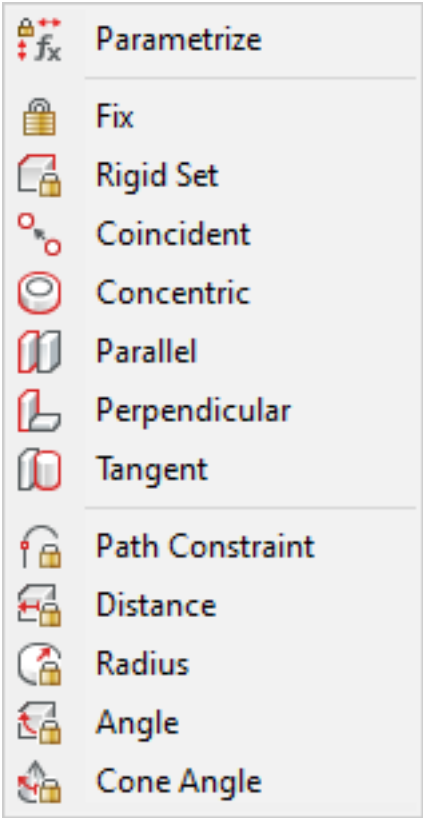

- Geometrical constraints: **Fix** ( ), **Coincident** ( ), **Concentric** ( ), **Parallel** ( ), **Perpendicular** ( ), **Tangent** ( ), and **Rigid Set**( ).
- Dimensional 3D constraints: **Distance** ( ) , **Radius** ( ), **Angle** ( ), **Cone Angle** ( ), **Path Constraint** ( ).

The Mechanical Browser

Use the Mechanical Browser (3.2.2) ( ) to navigate through all the constraints in the model. Select a constraint in the Mechanical Browser, to check and edit its properties (1.19.5). (1.863 on the following page)

Figure 1.863

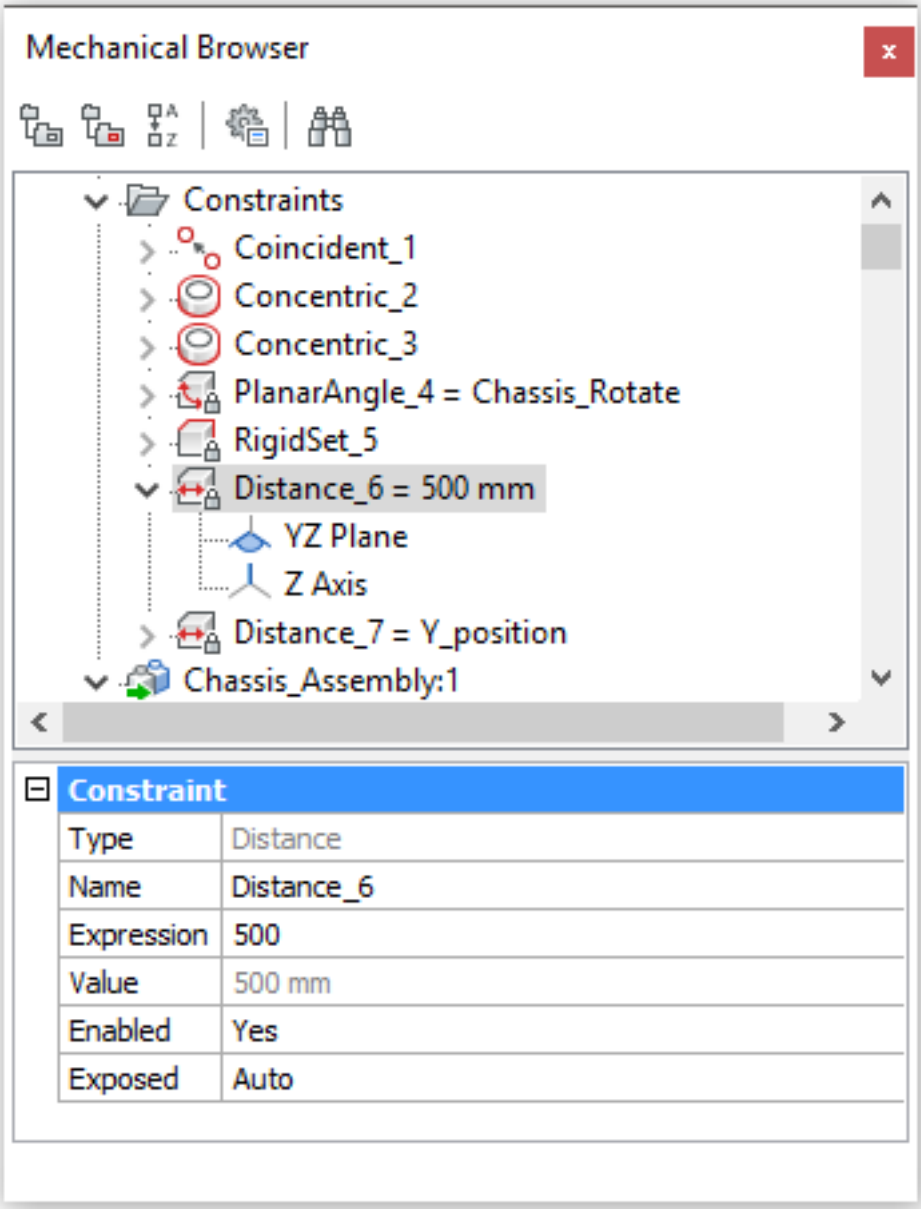

3D Constraints types

The following entities are supported for constraint creation:

- Faces of 3D solids and surfaces of planar, cylindrical, spherical, toroidal and conical geometry.
- Linear and circular edges of 3D solids and surfaces.
- Lines, rays, xlines, circles and arcs.
- Arbitrary curves for coincident and path constraints with a point as another argument.
- Planes, axes and origin points of the world or a block coordinate system.

3D constraints have a number of properties that allow you to control how BricsCAD treats them in various situations. For full description see the 3D Constraints Properties page (1.19.5).

Geometry-driven Constraints

Dimensional 3D constraints can also be **geometry-driven**. They update the model to accurately reflect the current state of the model. You can not specify their expression. Instead, their value is obtained from the model and can be changed with direct modeling operations and changes to other constraints. Other parameters, including constraints, can depend on the values of geometry-driven constraints. In some circumstances a constraint dependent on geometry-driven constraints can make the model unresolvable. This should be avoided. Turn regular constraints to geometry-driven constraints and vice versa, with the Mechanical Browser (3.2.2), Parameters Manager (1.19.2) or DMCONSTRAINT3D (6.12.7) command. After a regular constraint is turned into a geometry-driven one, its expression will be overwritten with the first modification of the model that affects this constraint.

3D Constraints and Direct Modeling

3D Constraints are taken into account when direct modeling operations are applied. If there is a 3D constraint that fixes the placement of faces or edges this constraint will be preserved during Push/Pull, Move and Rotate operations. A 3D constraint can be temporarily disabled, or erased permanently, with the Mechanical Browser Constraints section. Geometry-driven constraints will update their values when a direct modeling operation is completed. This can lead to additional charges to the model. If some faces or edges disappear, during a direct modeling or in Boolean solid editing operation, 3D constraints applied to such entities are removed. However, if there is an exact correspondence between the initial faces and the faces obtained, 3D constraints are automatically applied to the new entities. Dependant on the value of the DMRECOGNIZE (6.27.26) system variable, BricsCAD will automatically recognize geometrical relations between the surfaces of a solid and will preserve them during direct modeling operations (see Design Intent Recognition (1.18.3)).

1.19.5 3D Constraints Properties

BricsCAD provides a set of properties for 3D constraints which allow to control mutual placement of the constrained geometrical entities (or constraint arguments) upon 3D constraints recalculation. The properties may be assigned both to a constraint itself (**Directions** property) and/or to the constraints arguments, for each argument separately (**Placement** and **Use as** properties).

"Directions" property

(1.864) **Directions** property specifies whether the directions of the constraint arguments are **Same** or **Opposite**.

Figure 1.864

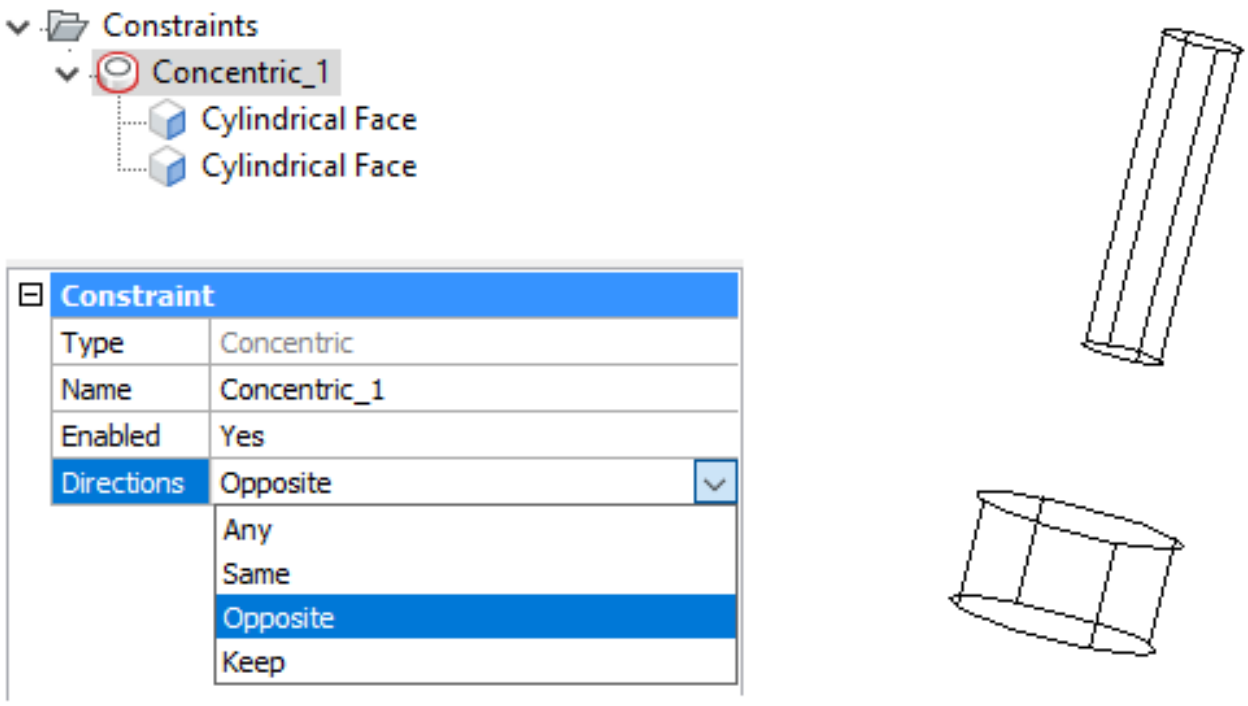

Changing from one to another results flips constrained entities with respect to each other.. Direction has sense for lines, planes, circles, cylinders, cones and torii. It has no sense for points and spheres. Direction of a plane is its normal vector. Direction of a circle is the normal vector of the circle's plane. Direction of a cylinder, cone, or torus is the direction of its axis. The direction of a planar face of a 3D solid is additionally adjusted to be external w.r.t. the 3D solid object. **Any** option means that the directions may change upon direct modelling operations or upon a 3D constraint parameter change. **Keep** option forces BricsCAD to keep the current directions. In other words, this option forces BricsCAD to analyze the mutual location of the arguments prior to 3D constraints solving and use either **Same** or **Opposite** (not both).

"Placement" property

(1.865 on the facing page) **Placement** property specifies how to place an argument with respect to **another** argument of the same constraint. For example, a point in a point-sphere distance may be placed either **Outside** or **Inside** of a sphere. Changing this property for a constraint argument moves the argument to the other side of another argument. The sides are defined for planes, spheres, cylinders, cones, and torii. And not defined for points, lines, and circles. **Any** option means that both **Outside** and **Inside** placement is suitable for user's intentions. **Keep** option forces BricsCAD to keep the current placement of the argument. In other words, this option forces BricsCAD to analyze the mutual location of the arguments prior to 3D constraints solving and use either **Outside** or **Inside** (not both). By default **Keep** option is used.

Figure 1.865

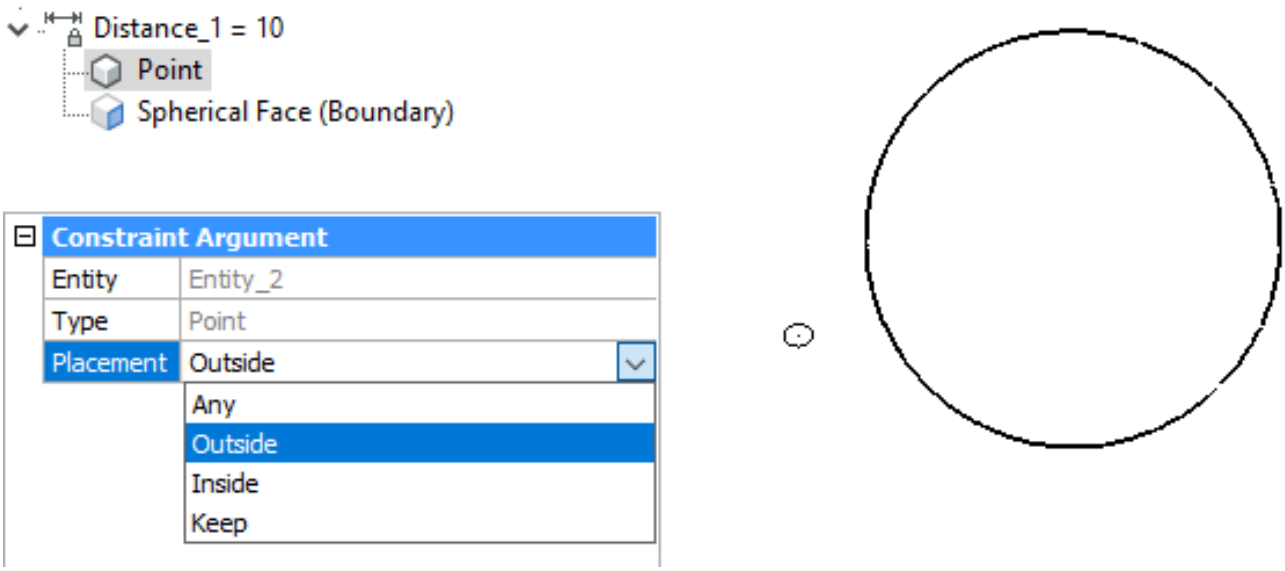

"Use as" property

(1.866) **Use as** property is assigned to the arguments of the **Distance** and **Concentric** constraints. It has sense

Figure 1.866

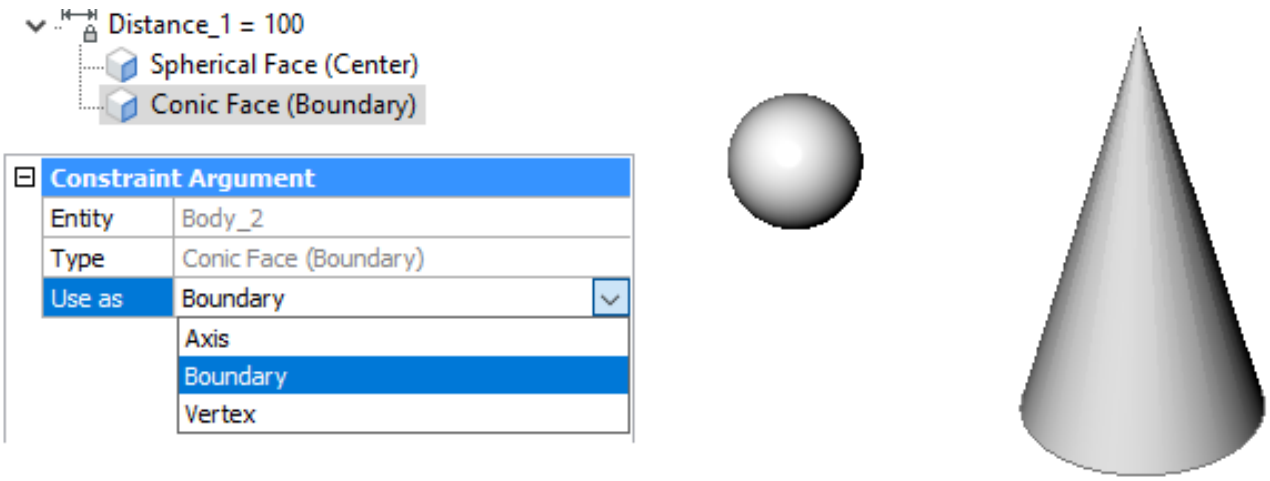

for circles, spheres, cylinders, cones and torii and defines which geometry is used in a 3D constraint to measure the distance or to made coincident with the other entity. There are four options for the **Use as** property:

- **Boundary** means that the constraint is applied to the boundary of the argument;
- **Axis** is applied to an argument that has axis, namely : circle, cylinder, cone, or torus;
- **Center** is applied to an argument that has central point, namely : circle, sphere, or torus;
- **Vertex** can be applied to the cone vertex only.

Constraint context menu	Right click a constraint: (1.867) • Disable/ Enable: Toggles the selected constraint ON/OFF. The **Enabled** field in the Properties grid is adjusted accordingly. (1.868) • Flip side: Allows to change the relative position of an entity (vectors normal of the selected faces point in the same direction or in the opposite direction). This option can be applied to **Parallel**, **Coincident** and **Concentric** constraints only and on condition the constraint is applied to faces. (1.869 on the facing page) (1.870 on page 830) • Select geometry: Selects the geometry, that is affected by the constraint, in the drawing. • Delete: Deletes the selected constraint. • Collapse all: collapses the main component and all components and subcomponents. • Expand all: expands the main component and all components and subcomponents.

Figure 1.867

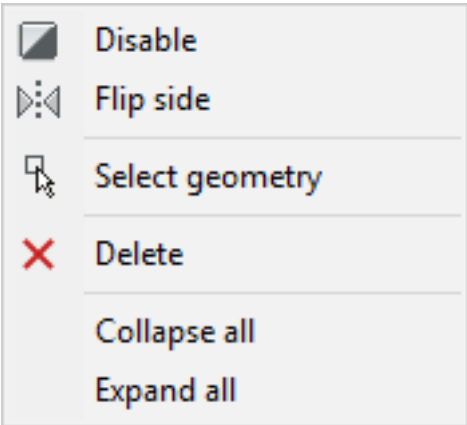

Figure 1.868

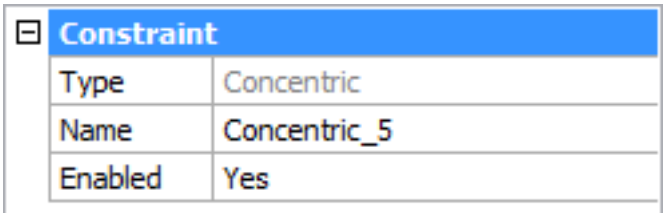

Figure 1.869

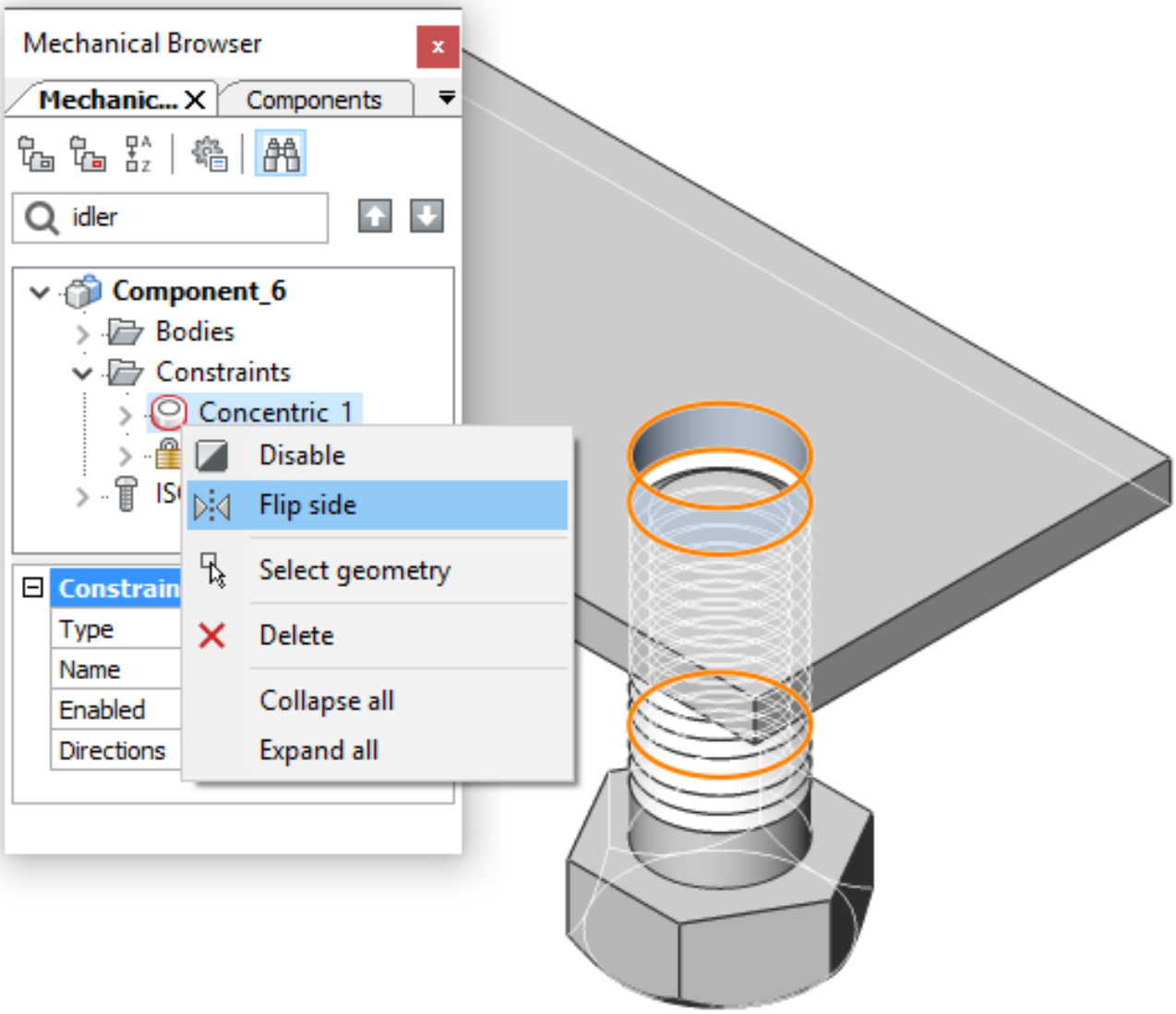
Mechanical Browser
Mechanic...
Components
idler
Component_6
Bodies
Constraints
Concentric 1
Disable
Flip side
Select geometry
Delete
Collapse all
Expand all
Constrain
Type
Name
Enabled
Directions

Figure 1.870

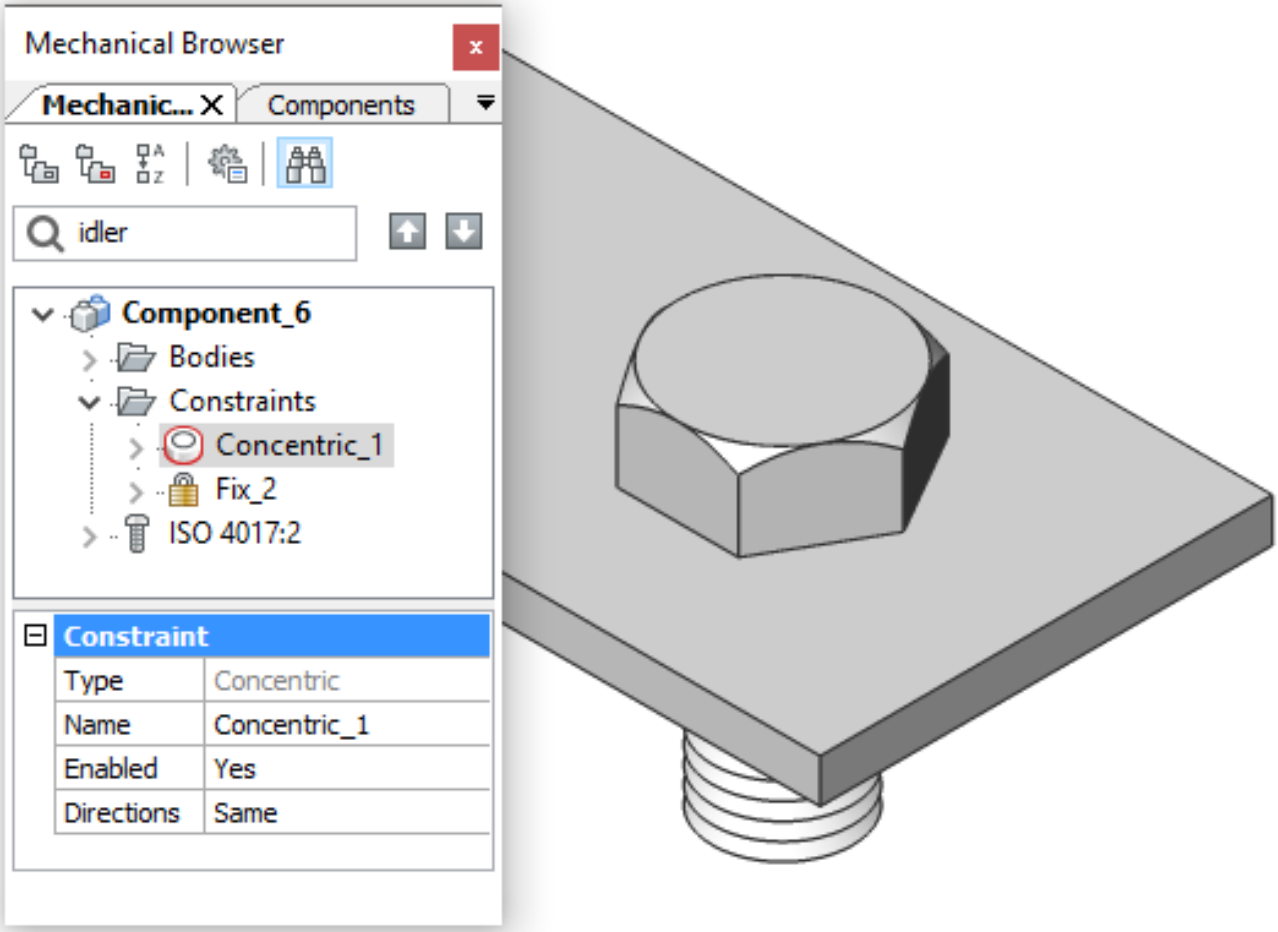
Mechanical Browser
Mechanic...
Components
idler
Component_6
Bodies
Constraints
Concentric_1
Fix_2
ISO 4017:2
Constraint
Type
Concentric
Name
Concentric_1
Enabled
Yes
Directions
Same

1.19.6 Suppression Feature

Command: SUPPRESS Use the Suppression feature to temporarily suppress a set of entities in your drawing. If the condition is equal to zero, then any corresponding entities are presented, otherwise, they are suppressed. (1.871) Suppressed entities are internally placed on a special frozen layer. This allows you to speed up orbit, zoom and

Figure 1.871

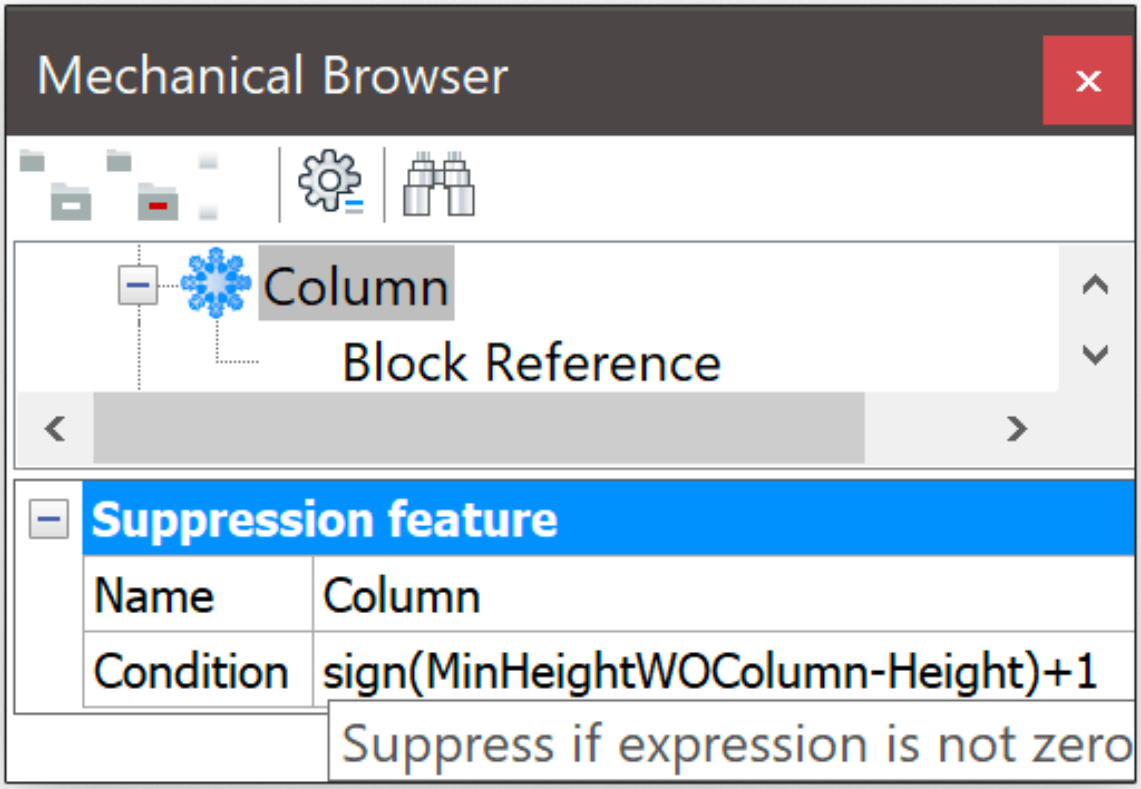

pan operations, improves object selection performance and reduces regeneration time for complex drawings. Suppressed entities are also excluded from mass properties calculations (generated drawing views and bill of materials). Use a parametrically-driven expression for the condition parameter of a suppression feature, to create different design variants of your parametric components.

Suppress entities

1. Execute the SUPPRESS command.
2. Select the entities to suppress and set the desired name for the suppression feature.

Unsuppress previously suppressed entities

The Mechanical Browser:

1. Find the suppression feature in the tree (use the "Search" field to search by name).
2. Select the feature.
3. Type "0" in the "Condition" field, under the feature's properties.

The Parameters and Constraints panel:

1. Find the parameter with the same name as the suppression feature (use the "Search" field to search by name)
2. Type "0" in the "Expression" column for the corresponding parameter.

To set a condition for the suppression

You can set an expressional condition for a suppression feature: dependant on the value of the current expression, the entities will be suppressed or unsuppressed automatically. **The Mechanical Browser:**

1. Find the corresponding suppression feature in the tree (use "Search" field to search by name)
2. Select it.
3. Enter a desired expression in "Condition" field in its properties.

The Parameters and Constraints panel:

1. Find the parameter with the same name as the suppression feature (use "Search" field to search by name)
2. Enter the desired expression in the "Expression" column for the corresponding parameter.

1.19.7 Creating a design table to drive Parametric Blocks parameters

Create a design table

First, you must create the design table as a CSV (comma separated) file. You can use a spreadsheet app or a simple text editor. Below are the steps to use Wordpad, but you can use any app that allows you to save it as plain text with a .CSV extension.

1. Open WordPad.
2. Enter the parameter names in the top row, separated by commas. I added a parameter called "Size". It represents the names of the different variations. For example, I might call them Small, Medium, Large, and XLarge. But, I named them according to their size in feet, as is common here in the United States. The Width and Length refer to the dimension constraints that will drive the size (in inches).
3. Add the sizes you want to include with their corresponding Width and Length values. I've only added four sizes, but you can have a long list with any number of size combinations. The image below shows what it looks like in Excel (left) and in WordPad (right). (1.872)

Figure 1.872

	A	B	C
1	Size	Width	Length
2	1x1	12	12
3	2x2	24	24
4	2x4	24	48
5	1x4	12	48

```
Size,Width,Length
1x1,12,12
2x2,24,24
2x4,24,48
1x4,12,48
```

4. Save the file as CSV format. It's plain text separated by commas with a .CSV file extension.

Add the design table to the parametric block

Next, you must associate the design table with the parametric block drawing.

1. In BricsCAD, open **2D Recessed Troffer.dwg**. This is the block definition drawing, not a drawing with the block inserted.
2. Right-click on any UI element and turn on the Mechanical Browser (3.2.2) panel. In the Mechanical Browse (3.2.2), you will see the list of parameters and their values. (1.873 on the following page)
3. At the Command line, enter DESIGNTABLE (6.10.27) and press enter to accept the default option <From file>
4. Select the .csv file you created. Notice the Size parameter is added to the Mechanical Browser (3.2.2) with the Width and Length parameters grouped under it.
5. Check the Value property for each of the main parameters: Size, Width, and Length. You can select the default values to use when you insert the block. For example, if you most often use 2'x4' fixtures in your designs, set that size as the default. The corresponding Width and Length values will follow. (1.874 on the next page)
6. Check the Exposed property for each of the main parameters: Size, Width, and Length. They should all be set to Auto. I'll explain these settings after we insert the block into a drawing. (1.875 on page 835)
7. Save the block drawing.

Figure 1.873

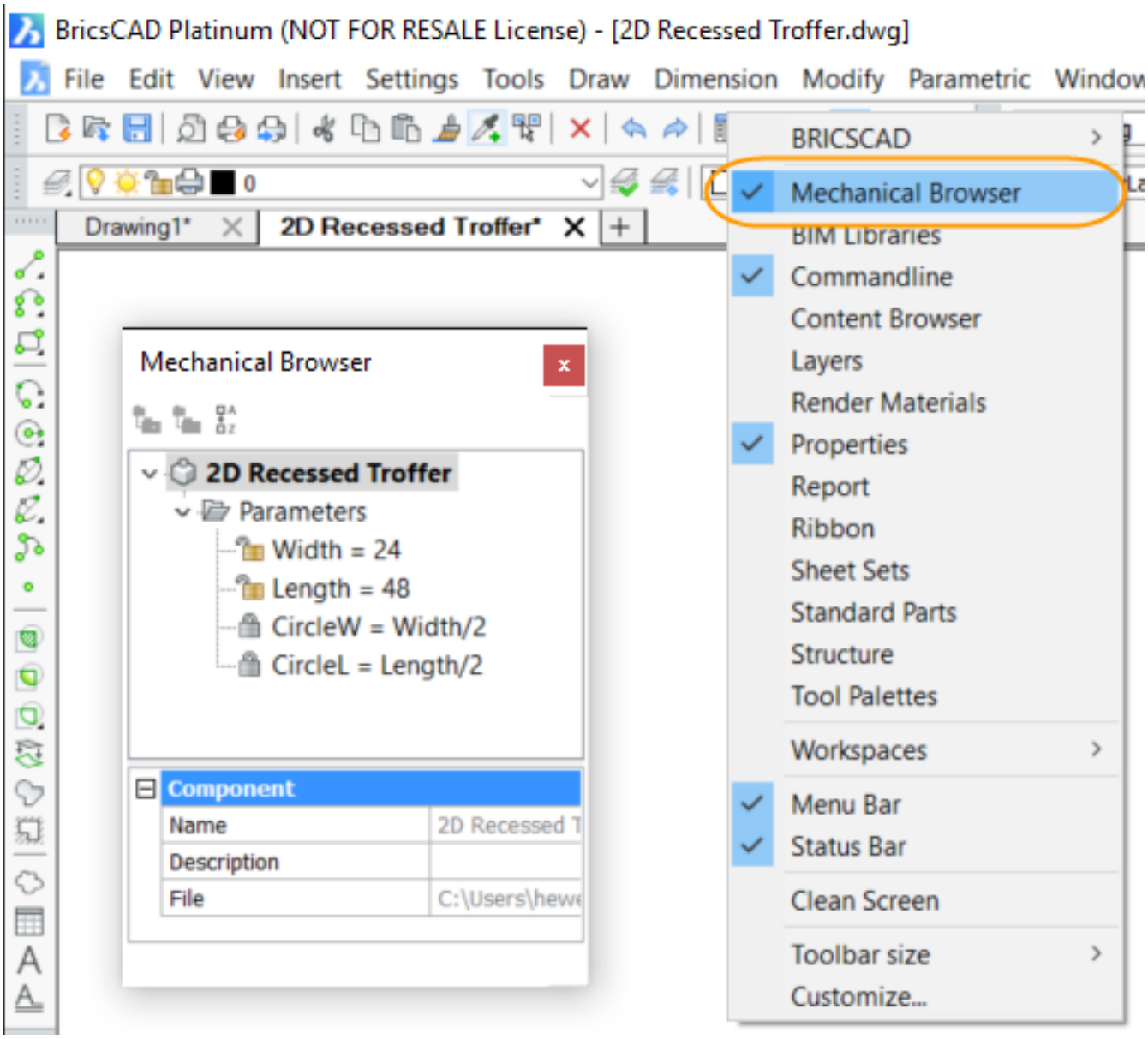

Figure 1.874

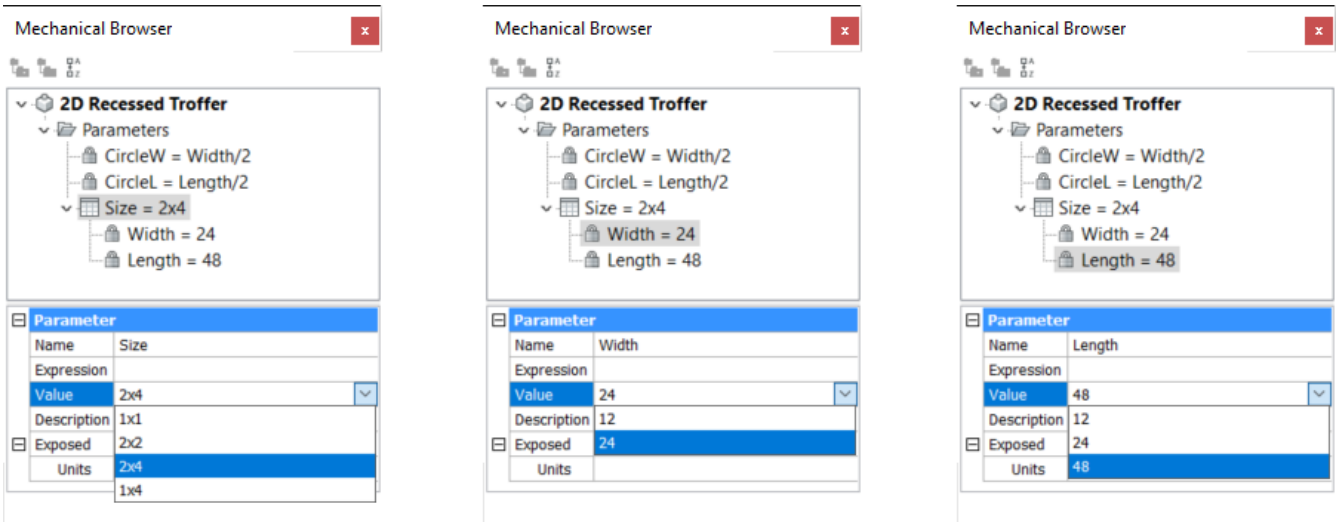

Figure 1.875

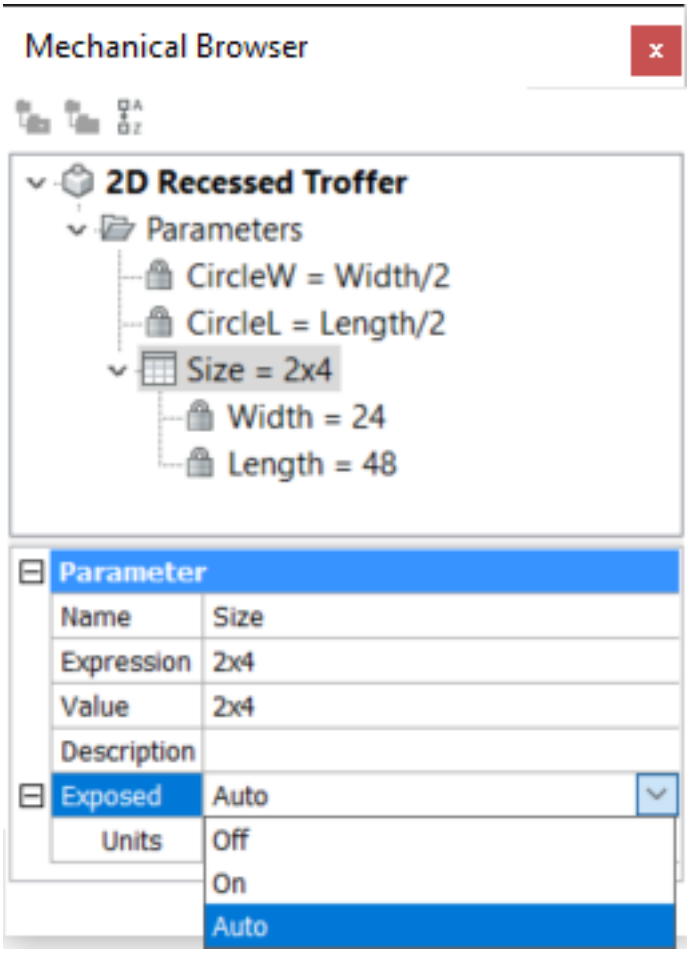
Mechanical Browser
2D Recessed Troffer
Parameters
CircleW = Width/2
CircleL = Length/2
Size = 2x4
Width = 24
Length = 48
Parameter
Name
Size
Expression
2x4
Value
2x4
Description
Exposed
Auto
Units
Off
On
Auto

Modify the parametric block instance

Then, you can insert the parametric block into a drawing and test it out.

1. Open the drawing in which you want to insert the light fixture. If a block definition of the same name already exists in the current drawing, you may have to rename or erase/purge the old definition.
2. At the Command line, enter **BMINSERT** and select **2D Recessed Troffer.dwg** to insert it as a block in your current drawing.
3. Select the inserted block.
4. In the **Properties panel**, select a different size under the Parameters pane. Now you can only select from the sized in the design table. This helps ensure accuracy and compliance with standards. (1.876)

Figure 1.876

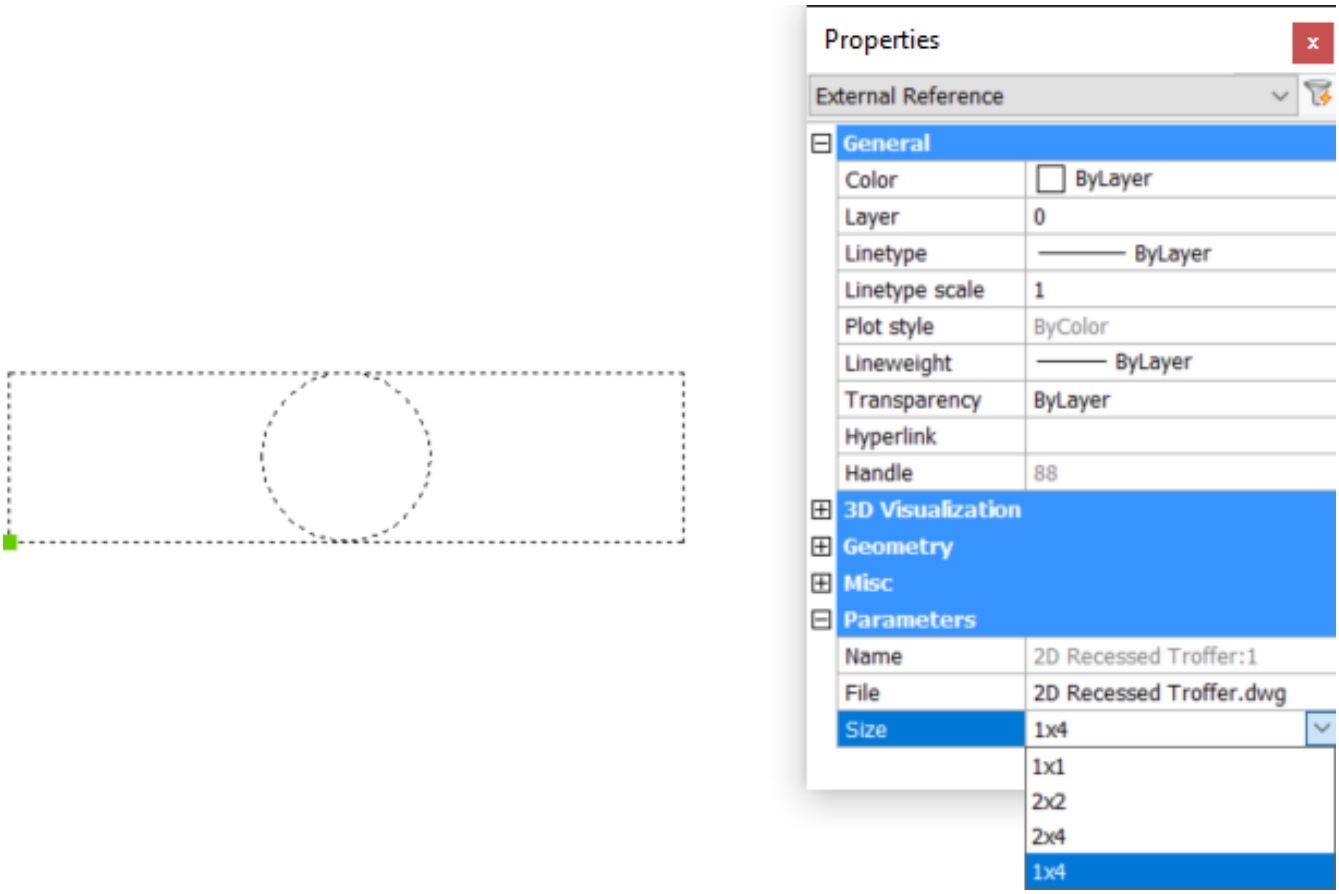

Exposing parameters

When you add the design table to the block, the Exposed property for all three parameters is set to Auto by default. In our example, that means the Size is exposed for modifying the block insertion in the Properties panel but the dependent parameters, Width and Length, are not. You can explicitly set the Exposed property in the block definition to On or Off depending which parameters you want available for modifying the block insertion. Here are a few examples. (1.877 on the facing page)

Figure 1.877

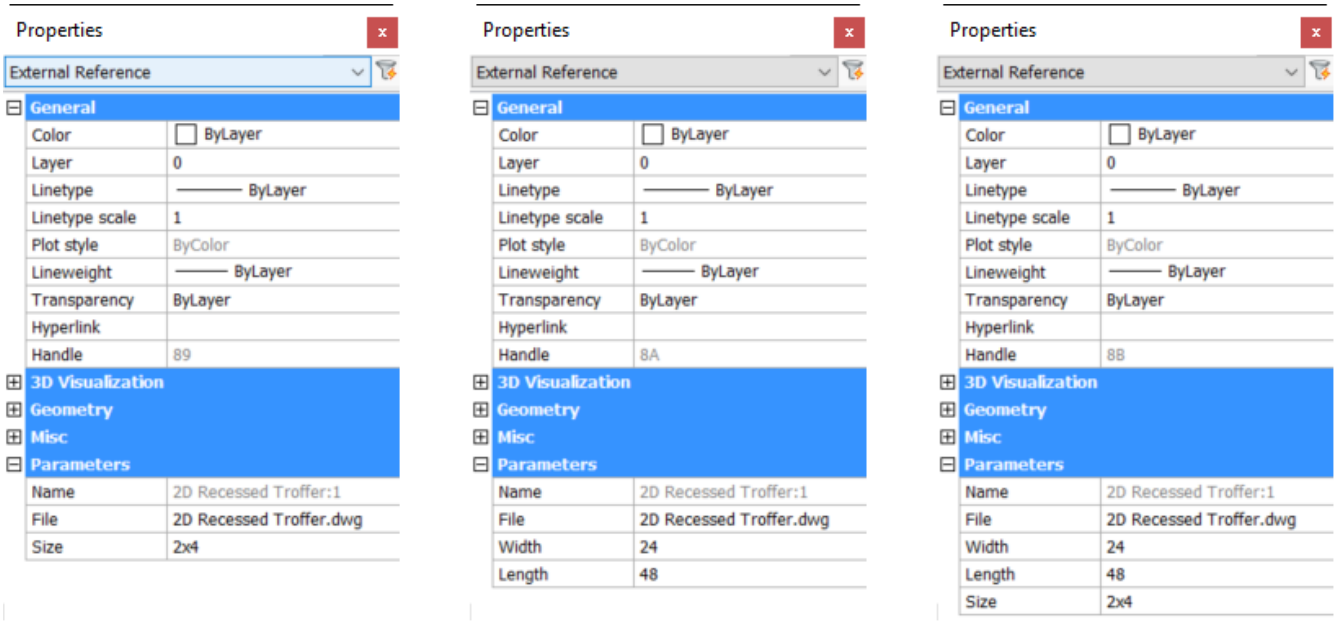
Properties
External Reference
General
Color ByLayer
Layer 0
Linetype ByLayer
Linetype scale 1
Plot style ByColor
Lineweight ByLayer
Transparency ByLayer
Hyperlink
Handle 89
3D Visualization
Geometry
Misc
Parameters
Name 2D Recessed Troffer:1
File 2D Recessed Troffer.dwg
Size 2x4
Width = Auto or Off
Length = Auto or Off
Size = Auto or On
Properties
External Reference
General
Color ByLayer
Layer 0
Linetype ByLayer
Linetype scale 1
Plot style ByColor
Lineweight ByLayer
Transparency ByLayer
Hyperlink
Handle 8A
3D Visualization
Geometry
Misc
Parameters
Name 2D Recessed Troffer:1
File 2D Recessed Troffer.dwg
Width 24
Length 48
Width = On
Length = On
Size = Off
Properties
External Reference
General
Color ByLayer
Layer 0
Linetype ByLayer
Linetype scale 1
Plot style ByColor
Lineweight ByLayer
Transparency ByLayer
Hyperlink
Handle 8B
3D Visualization
Geometry
Misc
Parameters
Name 2D Recessed Troffer:1
File 2D Recessed Troffer.dwg
Width 24
Length 48
Size 2x4
Width = On
Length = On
Size = Auto or On

1.20 Point Cloud

1.20.1 Working with point clouds (V20)

Point clouds in BricsCAD has changed significantly from BricsCAD V19 to BricsCAD V20 in two major ways:

New improved data representation The internal representation of point clouds has changed it is now a single, .vrm project file accompanied by a folder with the actual point data. Previously it was a .bpt binary file. This new format has the following advantages:

- BricsCAD displays faster and more realistically
- It is up to half the size of the source data (the old format was up to twice as large as the source data).

Point cloud cache manager Using the point cloud management system to directly attach point cloud source data to a .dwg file. The cache manager will, if needed, preprocess the data in the background and attach the point cloud to the .dwg file. If this data has been preprocessed (in cache) it is directly attached. All cached datasets are now centralized in the cache manager - there is no need to move around converted datasets. This cache manager also warns you when the data it contains is larger than a preset maximum size. The name and location of the cache folder is saved through the **PointCloudCacheFolder** user preference, which you can edit in the Settings (6.27.23) dialog under **Program Options > Files**.

Point cloud user scenarios

You want to attach a .ptx, .pts, .las or .rcp point cloud file to a .dwg file You can now directly attach this data to a .dwg file. A background process will be started automatically the preprocess is computed and you are notified when it is ready. Once complete, use REGEN to display the point cloud data in the workspace.

You want to exchange a .dwg file, with point cloud data attached, with another user Create a .dwg and attach the point cloud data to it. This creates a cache representation on your computer. When the other user wants to work on the same file, you must send them the .dwg file and the point cloud source data with the same relative path between the .wrt file and the .dwg file. When the other user opens the .dwg in BricsCAD, the cache will be generated automatically. This even applies to a .dwg file, created in AutoCAD® with an .rcp file attached. When you create a new .dwg file at the same relative path to the point cloud source data and want to attach this data to a new .dwg, the caching system recognizes this and it then immediately attaches and displays the data.

New Point Cloud commands for V20

- **POINTCLOUDREFERENCE** opens a dialog (displayed below) to let you select a dataset from the cache and attach it to a .dwg file. (1.878 on the next page) The POINTCLOUDREFERENCE dialog displays an overview of all cached datasets, their sizes, the total cache size used and the maximum cache size available. When an item is selected and click OK to attach it to the current .dwg file.
- **POINTCLOUDDELETEITEM** opens almost the same dialog but this time allows you to select a dataset from the cache to delete it from disc.
- **POINTCLOUDIMPORT** if a point cloud has already been preprocessed outside the cache system (such as a beta of V20 or the Bricsys VR software Insight) it imports the data into the cache manager. **Note** It does **NOT** convert raw data into the cache manager, use POINTCLOUDPREPROCESS or POINTCLOUDATTACH to do this.

Figure 1.878

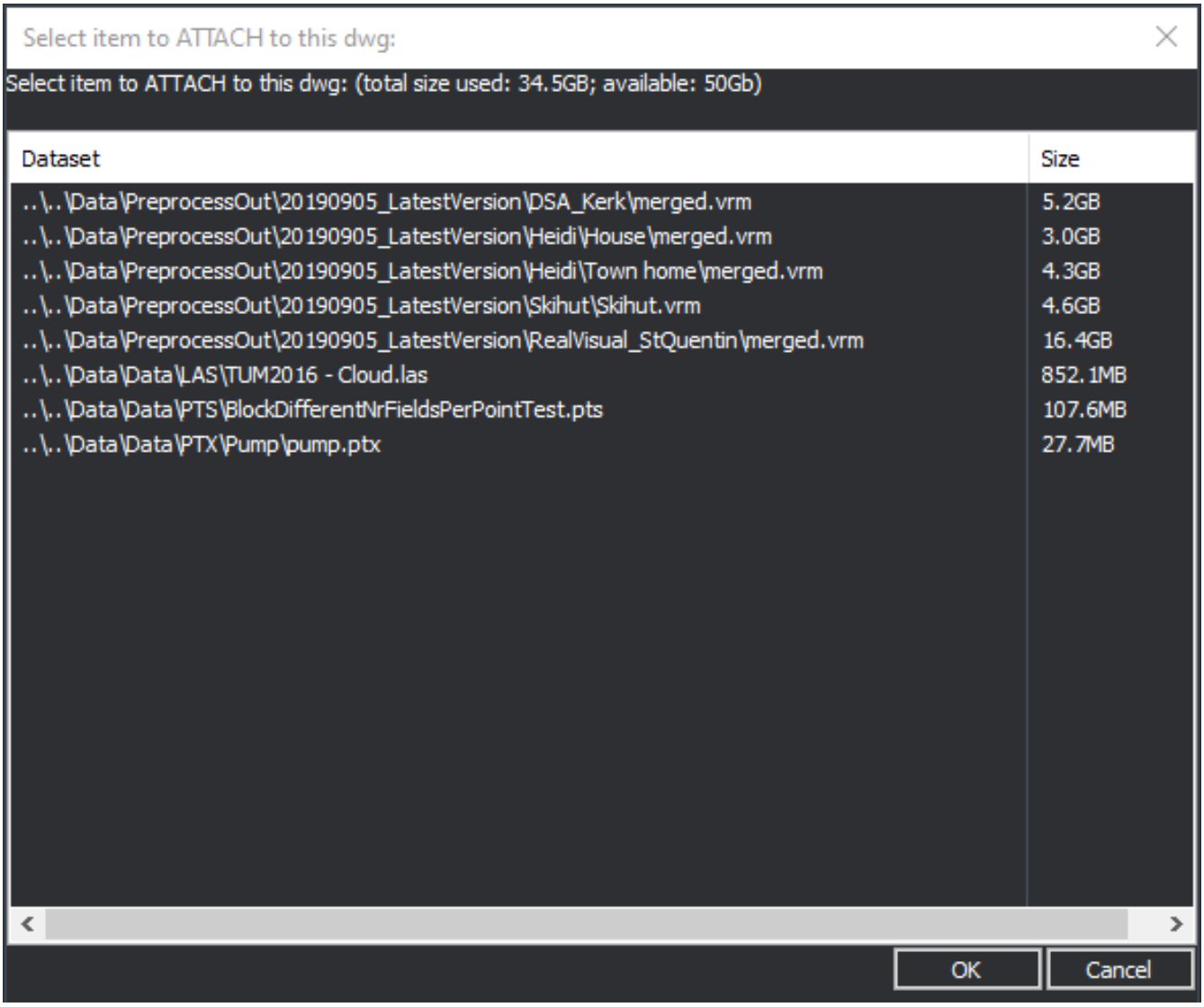

Use POINTCLOUDPREPROCESS and POINTCLOUDATTACH in unattended mode

- **POINTCLOUDPREPROCESS** gives balloon progress updates during its computations
- POINTCLOUDPREPROCESS and POINTCLOUDATTACH now have unattended counterparts: -POINTCLOUDPREPROCESS and -POINTCLOUDATTACH

Example usage: -POINTCLOUDPREPROCESS

```
(command "-POINTCLOUDPREPROCESS" "C:filipinputData01.las" "E")
```

Options are:

- Input data file
- "E" units used. (E = mEters)

The result is that the items are prepared in the cache. You will see a notification balloon when the preprocess is finished. **Example usage: -POINTCLOUDATTACH**

```
(command "-POINTCLOUDATTACH" "C:filipinputData01.las" "E" "0,0,0" "0" "1")
```

Options are:

- **Input data file.** This will be preprocessed in the background.
- **"E" units used**. (E = mEters)
- **"0,0,0"** translation of the point cloud data (zero)
- **"0"** rotation of the point cloud data (zero)
- **"1"** scale point cloud data (one)

The result is that the item will be prepared in the cache AND attached to the current .dwg file. You see a notification balloon when the preprocessing is finished. **Note** You may need to use REGEN to update the drawing. This also means that the POINTCLOUDPREPROCESS command will no longer be required and will probably disappear.

BPT

BricsCAD V20 still supports .bpt files! However new .bpt files can no longer be created. **WARNING AFTER V20, SUPPORT FOR .BPT FILES WILL BE DROPPED COMPLETELY.**

Point cloud functions that remain the same

The remaining functionality remains the same as for Point Clouds in BricsCAD V19 (1.20.2):

- Snap behavior to point cloud points while editing.
- Sectionplanes (clip the whole scene includes the point cloud).
- Pointcloudcrop (clip just the current point cloud object).
- Colormaps use false colors to highlight differences in intensity or elevation.
- Behavior in drawing explorer (add/modify/remove point cloud definitions).
- Properties panel: when a point cloud has been selected, several properties are available in this panel for inspection and even direct modification.
  - Geometric properties, (eg rotation scale and insertion X,Y,Z)
  - Apply color map
  - etc

(1.879 on the facing page) BricsCAD V20 Properties panel with point cloud properties that you can access and change.

Figure 1.879

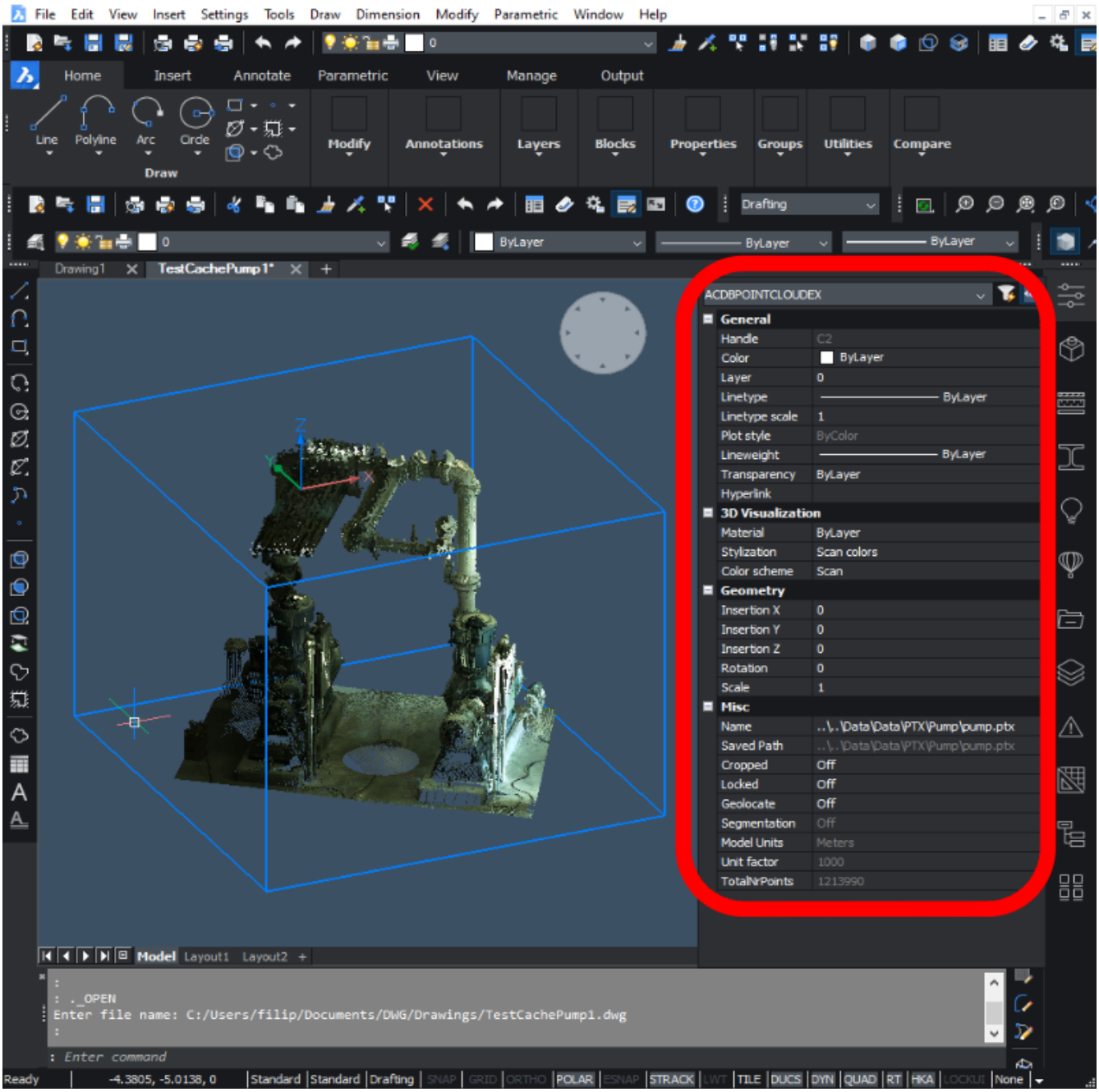
File Edit View Insert Settings Tools Draw Dimension Modify Parametric Window Help
Home Insert Annotate Parametric View Manage Output
Line Polyline Arc Circle
Draw
Modify Annotations Layers Blocks Properties Groups Utilities Compare
Drafting
ByLayer
Drawing1 TestCachePump1*
ACDBPOINTCLOUDEX
General
Handle C2
Color ByLayer
Layer 0
Linetype ByLayer
Linetype scale 1
Plot style ByColor
Lineweight ByLayer
Transparency ByLayer
Hyperlink
3D Visualization
Material ByLayer
Stylization Scan colors
Color scheme Scan
Geometry
Insertion X 0
Insertion Y 0
Insertion Z 0
Rotation 0
Scale 1
Misc
Name ..\..\Data\Data\PTX\Pump\pump.ptx
Saved Path ..\..\Data\Data\PTX\Pump\pump.ptx
Cropped Off
Locked Off
Geolocate Off
Segmentation Off
Model Units Meters
Unit factor 1000
TotalNrPoints 1213990
Model Layout1 Layout2
: _OPEN
Enter file name: C:/Users/filip/Documents/DWG/Drawings/TestCachePump1.dwg
: Enter command
Ready -4.3805, -5.0138, 0 Standard Standard Drafting SNAP GRID ORTHO POLAR ESNAP STRACK LWT TLE DUCS DYN QUAD RT HKA LOCKUI None

1.20.2 Working with Point Clouds (V19)

Command: PointCloud, (6.24.33) PointCloudAttach, (6.24.35) PointCloudBoundary, (6.24.36) PointCloudColorMap, (6.24.37) PointCloudCrop, (6.24.38) PointCloudPointSize, (6.24.40) PointCloudPointSize_Minus, (6.24.41) PointCloudPointSize_Plus, (6.24.42) PointCloudPointMax, (6.24.39) PointCloudPreprocess, (6.24.43) PointCloudUncrop, (6.24.44) PointCloud2dVsDisplay (6.24.34) Overview: In this article, you learn how to use point clouds in BricsCAD.

1. Prepare the data into the right format using preprocessing.
2. Attach the prepared data to a drawing in BricsCAD.
3. Use the drawing with the points, eg as a blueprint to start a drawing.

Preprocessing

File types supported: .las .pts .ptx. To be able to navigate large point cloud datasets quickly, its data must be preprocessed. Use the command POINTCLOUDPREPROCESS (6.24.43). This opens a file dialog that lets you select input point clouds. (1.880) The next step is to select the name of the preprocessed output file. By default,

Figure 1.880

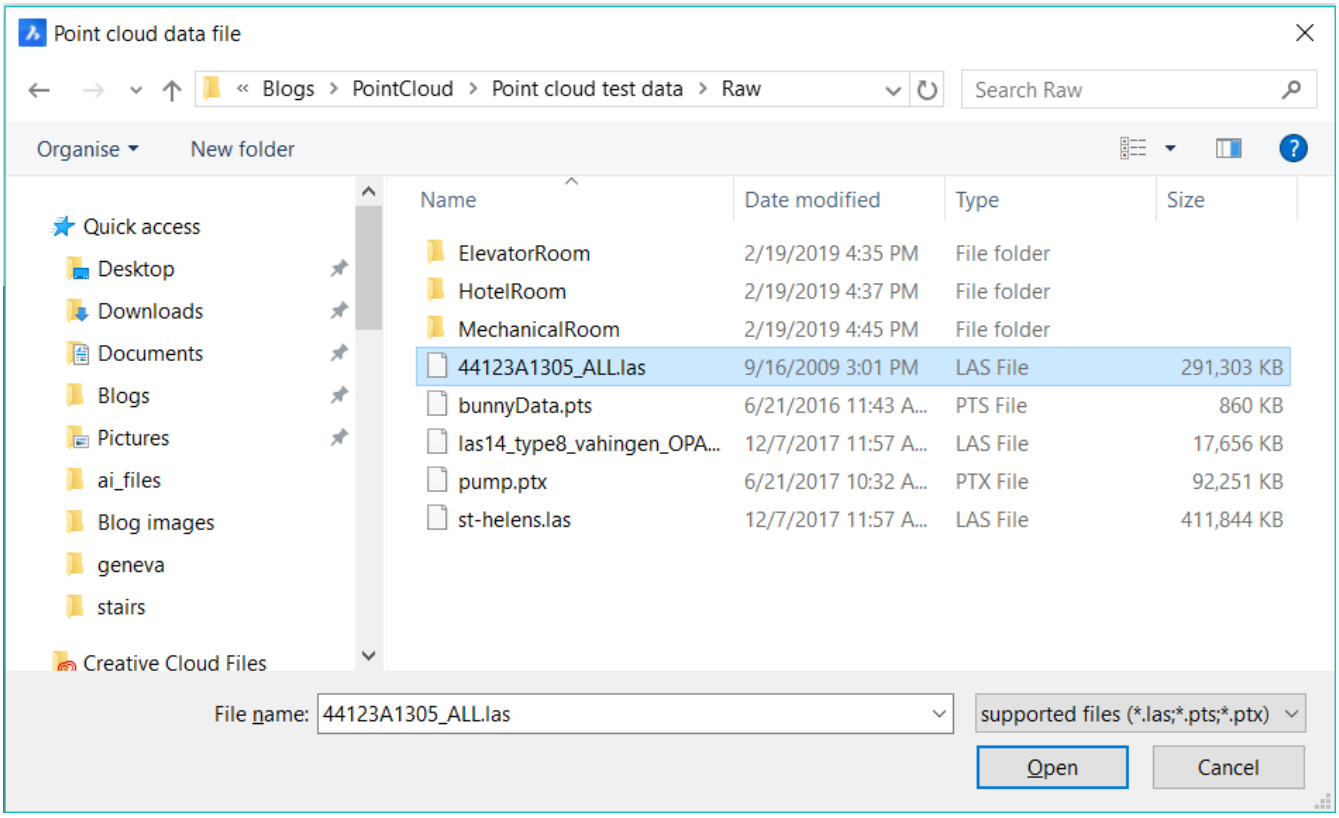

the file dialog suggests the same name of the input file (without numbers before the extension). This name can be modified. The file type is .bpt (Bricsys Point Tree). **For AutoCAD® users:** This is the equivalent of creating a .rcp file in Recap.

Attach to a drawing

Use the command POINTCLOUDATTACH (6.24.35) to attach the preprocessed .bpt file to the current .dwg file. **Note:** A point cloud can NOT be attached to an empty template. The .dwg has to be saved first. This is because the attached point cloud uses a relative path. When the .bpt to be attached is selected, a dialog appears. This allows the user to specify how to insert the point cloud into the drawing. (1.881 on the facing page) **Figure 1: point cloud attach dialog. Here the user gets the possibility to choose how the point cloud is to be inserted in the drawing.** Options are:

- Insertion point
- Scale

Figure 1.881

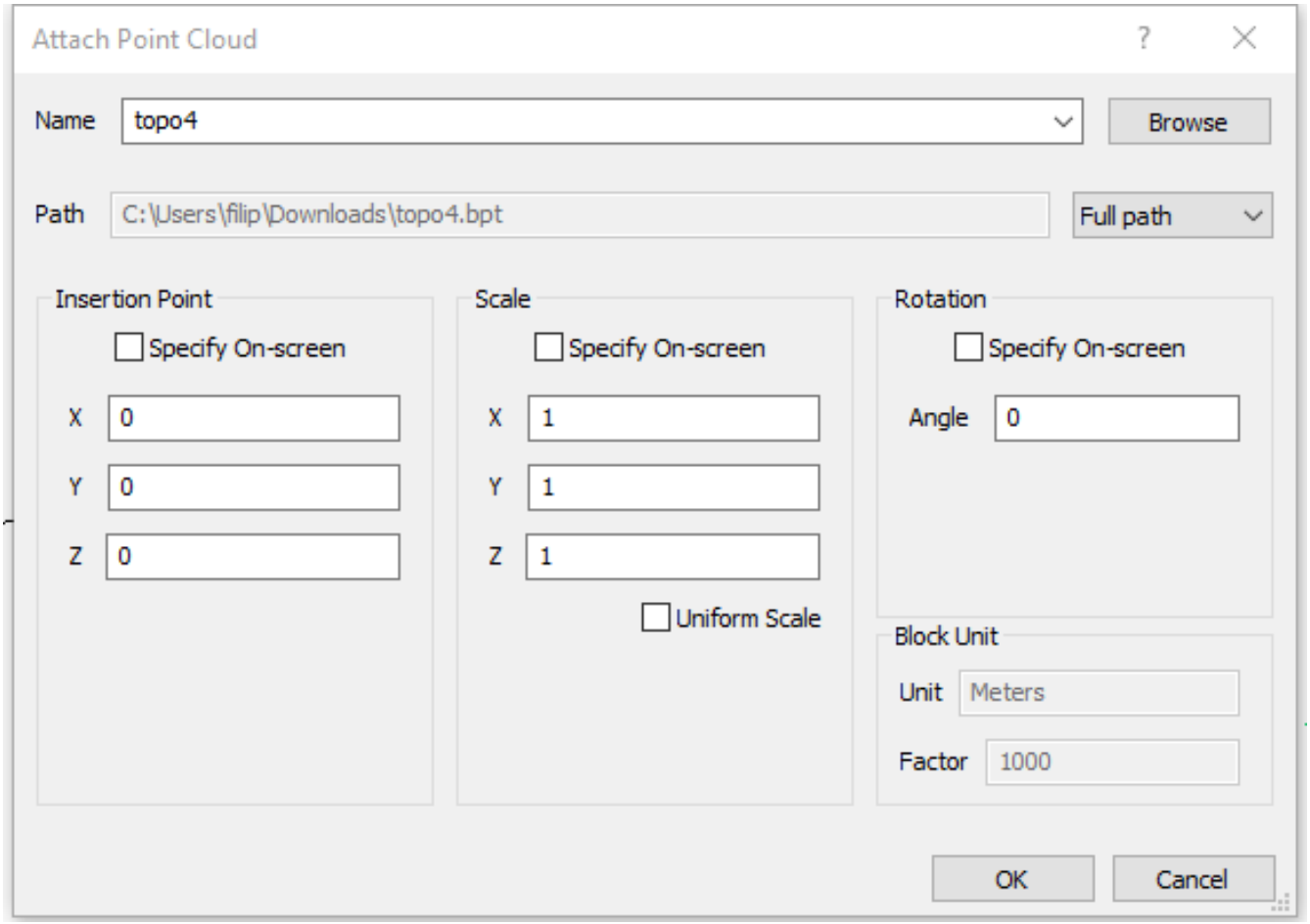

- Rotation

When the checkbox "specify on screen" is checked, an insertion box will appear to let the user determine translation/rotation/scaling whilst placing the point cloud on the drawing. For the other options, the values in the dialog boxes will be used.

Procedure: Manipulate point cloud in .dwg

Once the point cloud is attached, it can be manipulated like other entities. Moved /rotated/scaled using the Quad. It also responds to section planes. Use the command **SECTIONPLANE** to hide parts outside section planes (Figure 2). **Note:** A section plane has three states:

- Plane: Clip everything away at one side of the plane.
- Boundary: Define an infinite extrusion of the contour drawn on the screen.
- Volume: The same as Boundary, but with a given top and bottom plane.

(1.882) **Figure 2: A point cloud with a section plane (inner blue cuboid). In red: the section plane Properties**

Figure 1.882

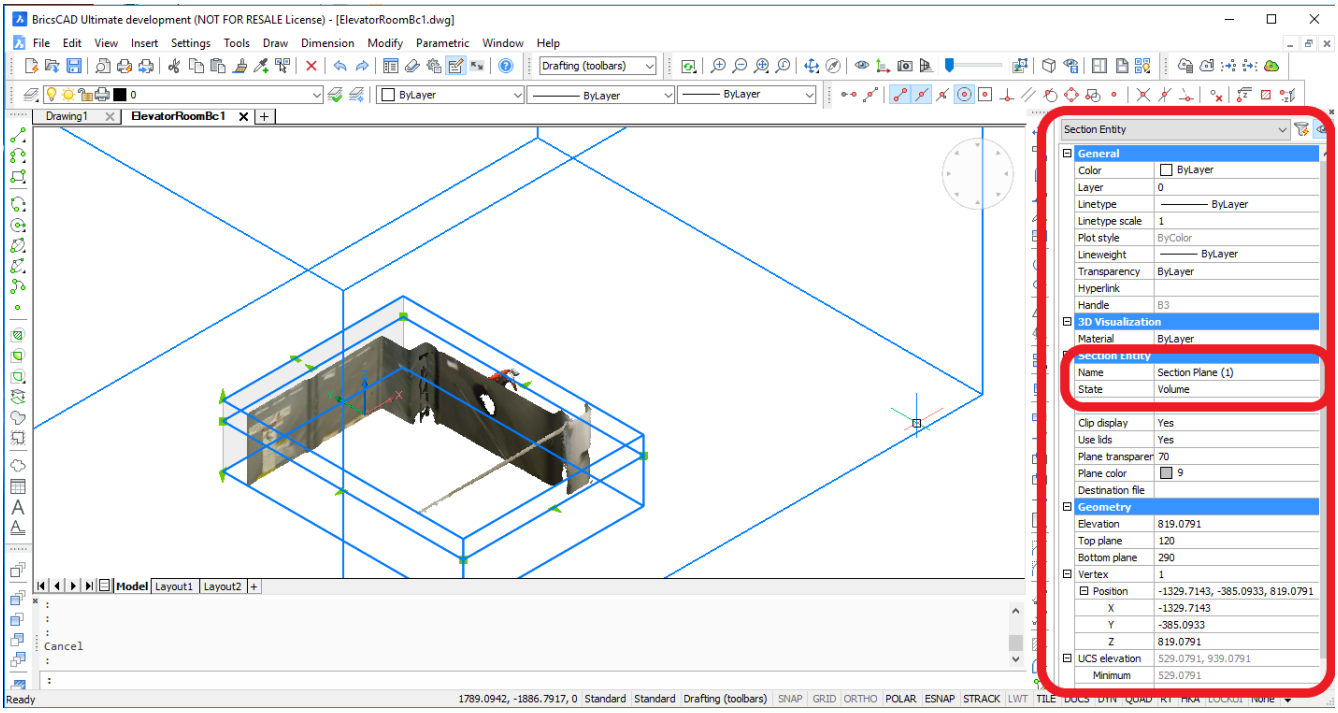

panel. The section plane state is set to "volume". Snapping to visible points in the cloud is also possible. Turn on endpoint and/or midpoint, to snap to points on a point cloud.

Drawing Explorer

(1.883 on the facing page) **Figure 3: An example of the Drawing Explorer for point clouds.** The Drawing Explorer also supports point clouds, in particular the definitions of the point clouds attached to a dwg. When receiving a dwg and a point cloud of which the path cannot be referred correctly on your computer, it is possible to adjust the path for the point cloud there. The Drawing Explorer can be found via the GUI menus or via the command PointCloud (6.24.33)

Figure 1.883

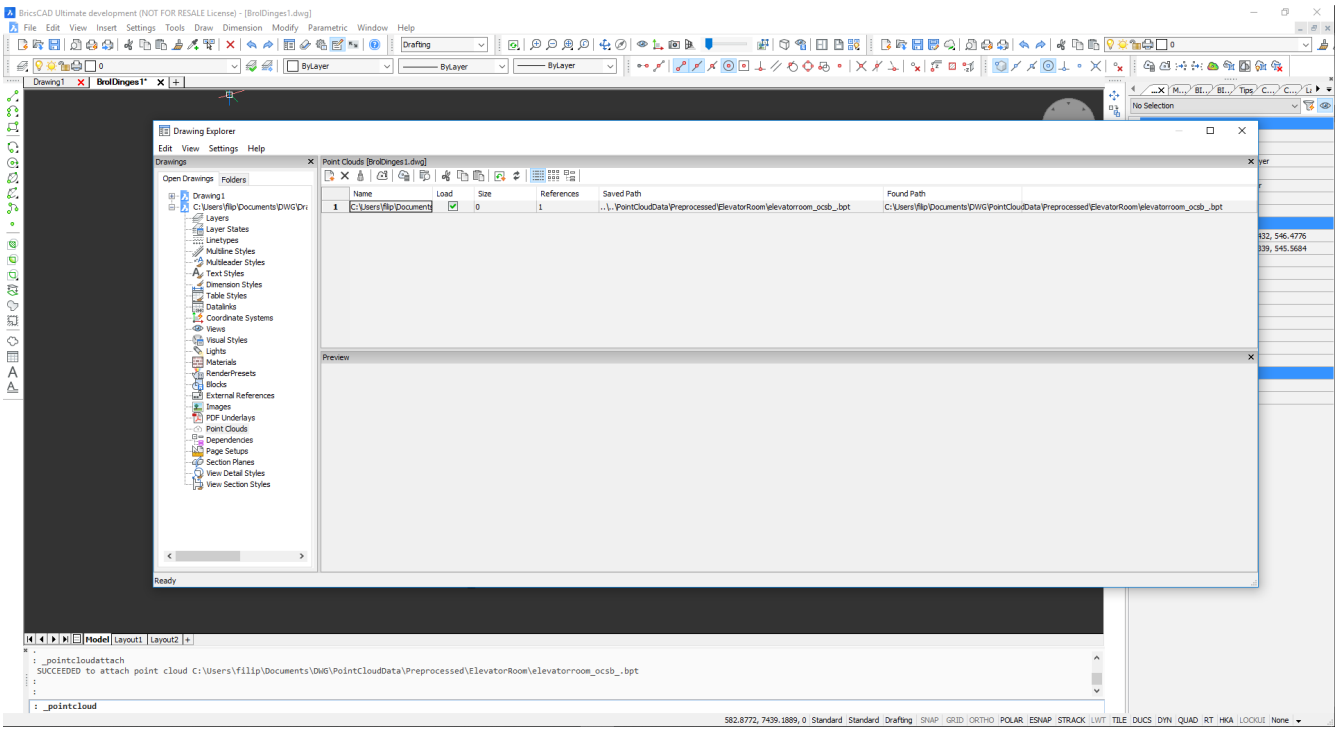

Properties panel

(1.884 on the next page) **Figure 4: A point cloud in BricsCAD. In red left, the point cloud Properties Panel is shown. This panel appears when the point cloud is selected.** When clicking (and thus selecting) a point cloud, its properties become available in the properties panel. From there, properties like insertion point, rotation, scaling, colormap, ... can also be adjusted.

Figure 1.884

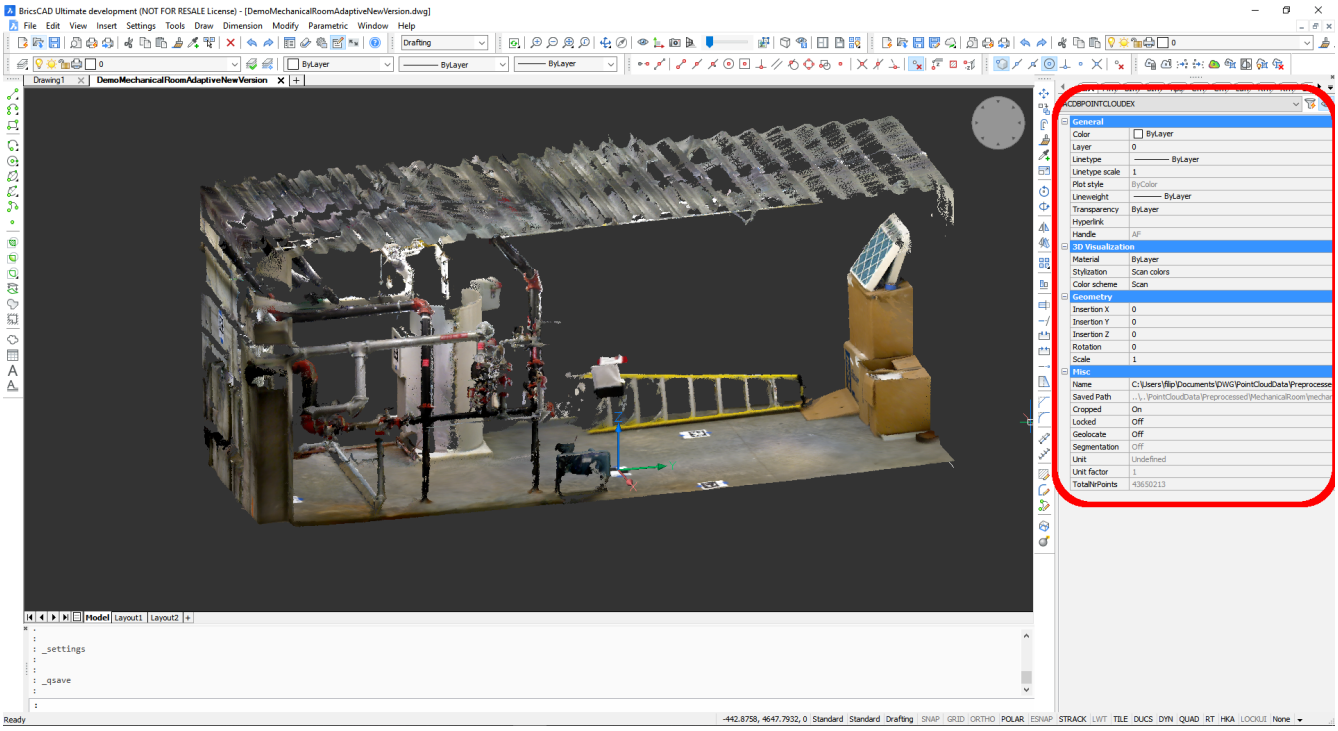

Other functionalities

- **Colormap** (POINTCLOUDCOLORMAP (6.24.37)): False colors can be assigned to the points corresponding to intensity or elevation. Choose single spectrum colors such as red or blue, or go the whole spectrum.

(1.885 on the facing page) **Figure 5: some examples of colormaps in function of the point elevation. The left part has colormap "Spectrum"; the middle part colormap "Hydro" and right part has colormap "Earth".**

- **Cropping** (POINTCLOUDCROP (6.24.38)): Crop only the current point cloud, leaving other entities unaffected. A section plane crops everything in the scene.
- **Point Size** (POINTCLOUDPOINTSIZE (6.24.40)): Change display size of points. (Can be useful to make virtually fill in gaps.)
- **Maximum number of points displayed** (POINTCLOUDPOINTMAX (6.24.39)): Change the maximum number of points displayed. Since a computer screen has only a few million pixels, it makes no sense to display billions of points at the same time. This parameter sets the maximum for the number of points to be shown at any given instance on screen. Make no mistake, the actual point cloud can be many times larger than this (easily a few hundred million points and more).
- **Boundary** (POINTCLOUDBOUNDARY (6.24.36)): Show or hide the point cloud bounding box.

(1.886 on the next page) **Figure 6: point cloud has been sectioned and the left image shows the point cloud with boundary whereas the right image shows the point cloud without boundary.**

Figure 1.885

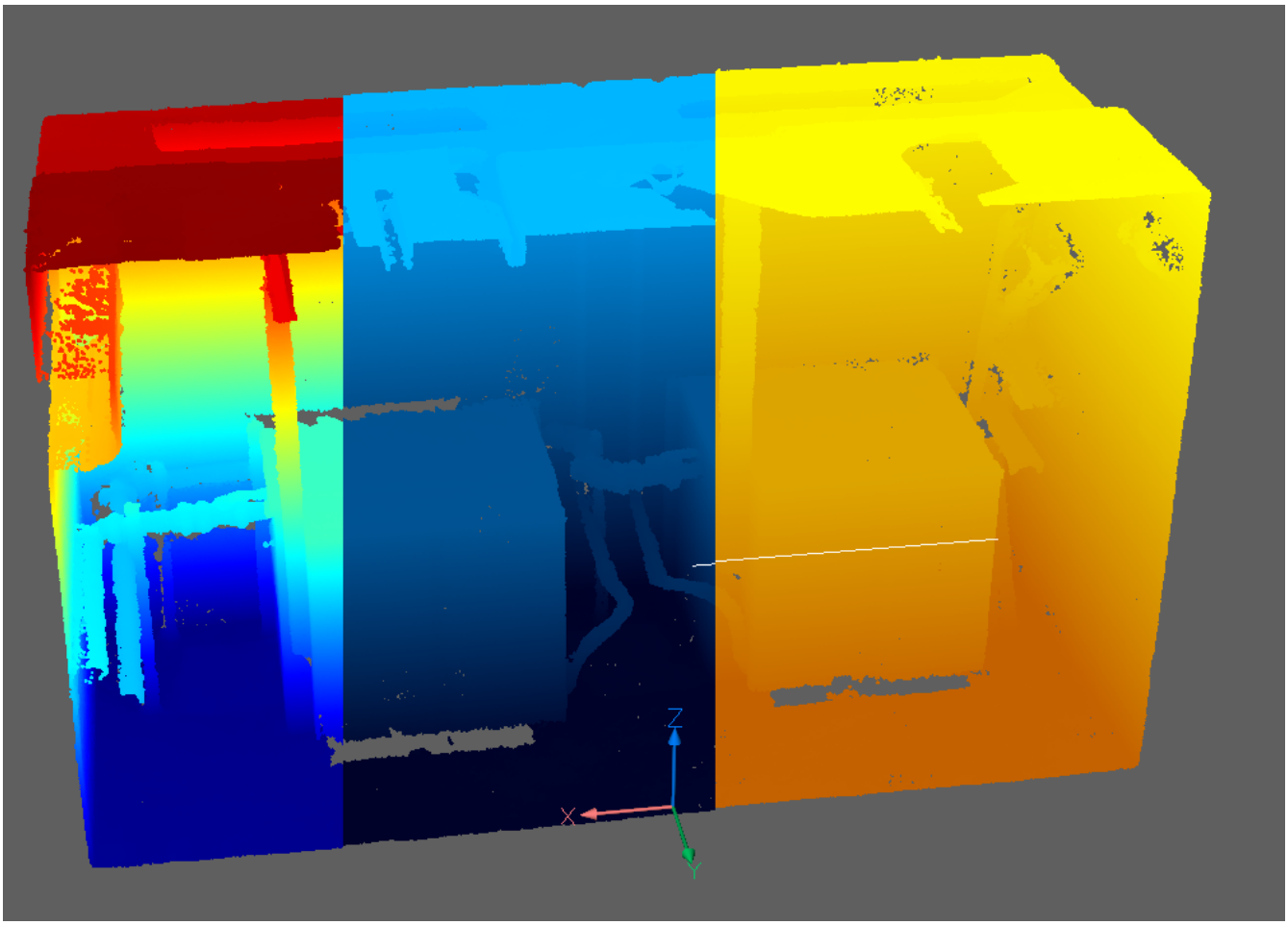

Figure 1.886

AutoCAD® compatibility

AutoCAD® can open and use the .dwg with the same point cloud, clippings and other entities present in the drawing. When the user also has AutoCAD® and Recap, save the Recap preprocessed, point cloud file in the same location with the same name as our .bpt file. The extension will be different (.rcp).

1.21 Annotate

1.21.1 Dimensioning tools overview

All tools to create dimension entities can be found either on the **Dimensions** toolbar or in the **Dimensions** menu.

Toolbar
(1.887 on the following page)
Menu
(1.888 on page 851)

Icon	Tool name	Command	Description
	Linear (1.21.7)	DIMLINEAR (6.11.14)	Creates horizontal or vertical linear dimensions.
	Aligned (1.21.7)	DIMALIGNED (6.11.3)	Creates linear dimensions which are aligned with the dimension points.
	Arc (1.21.7)	DIMARC (6.11.5)	Creates arc length dimensions
	Radius (1.21.9)	DIMRADIUS (6.11.17)	Creates radial dimensions in circles and circular arcs.
	Diameter (1.21.9)	DIMDIAMETER (6.11.10)	Creates diametrical dimensions in circles and circular arcs.
	Angular (1.21.8)	DIMANGULAR (6.11.4)	Creates angular dimensions
	Baseline (1.21.7)	DIMBASELINE (6.11.6)	Creates stacked linear dimensions.
	Continue (1.21.7)	DIMCONTINUE (6.11.9)	Creates a chain of linear dimensions, starting from an existing linear dimension entity.
	Ordinate (1.21.11)	DIMORDINATE (6.11.15)	Creates ordinate dimensions.
	Rotated (1.21.7)	DIMLINEAR (6.11.14)	Creates rotated linear dimensions.
	Make Oblique (1.21.12)	DIMEDIT (6.11.12) + O	Makes the extension lines of the selected dimension(s) oblique.
	Multileader (1.21.14)	MLEADER (6.21.20)	Creates Mleaders (multileaders) using a multileader style.
	Edit Multileader	MLEADEREDIT (6.21.23)	Adds leader lines to and removes leader lines from a multileader entity.
	Multileader add leaders	AIMLEADEREDITADD	Adds leader lines to a multileader.
	Multileader remove leaders	AIMLEADEREDITREMOVE	Removes leader lines from a multileader.
	Tolerance (1.21.15)	TOLERANCE (6.29.24)	Defines the layout of geometric tolerances.
	Center Lines (1.21.9)	DIMCENTER (6.11.8)	Draws center lines in circles and circular arcs.
	Edit Dimension Text (1.21.12)	DIMEDIT (6.11.12)+ E	Defines the dimension text of the selected dimension(s).
	Rotate Dimension Text (1.21.12)	DIMEDIT (6.11.12)+ R	Rotates the dimension text of the selected dimension(s).

	Reposition Dimension Text (1.21.12)	DIMTEDIT (6.11.23)	Lets you reposition the dimension text.
	Restore Text Position (1.21.12)	DIMEDIT (6.11.12)	Undoes the rotation or repositioning of the dimension text of the selected dimension(s).
	Apply Style (1.21.6)	-DIMSTYLE (6.11.21) + A	Applies the current dimension style to the selected dimension(s).
	Save Style (1.21.6)	-DIMSTYLE (6.11.21) + S	Saves the current dimension settings in a new dimension style.
	Restore Style (1.21.6)	-DIMSTYLE (6.11.21)	Sets the current dimension style.
	Dimension Variable Status (1.21.4)	-DIMSTYLE (6.11.21) + ST	Displays the status of the dimension variables in the command bar and the Prompt History window.
	Leader (1.21.13)	DIMLEADER (6.11.13)	Creates a leader with or without text.
	Quick Leader (1.21.13)	QLEADER (6.25.1)	Draws leaders. Lets you specify the properties of the leader through a dialog box and reuse them for a series of leaders.

Figure 1.887

Figure 1.888

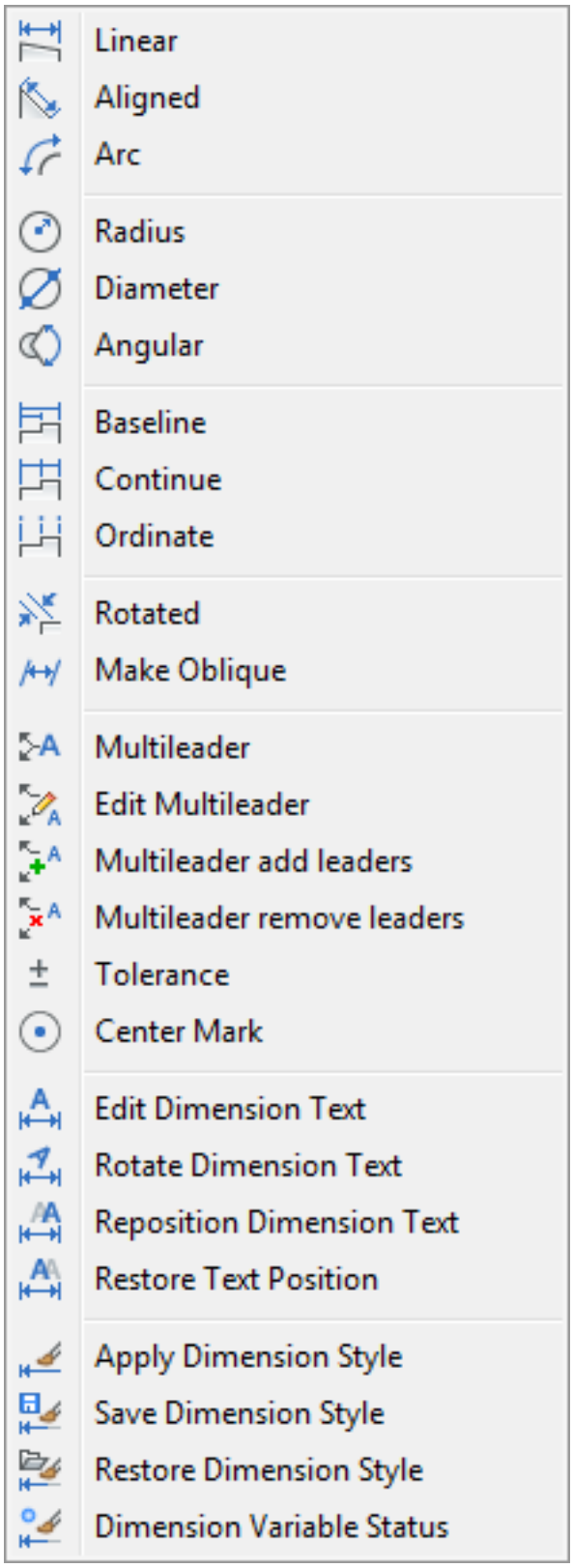
Linear
Aligned
Arc
Radius
Diameter
Angular
Baseline
Continue
Ordinate
Rotated
Make Oblique
Multileader
Edit Multileader
Multileader add leaders
Multileader remove leaders
Tolerance
Center Mark
Edit Dimension Text
Rotate Dimension Text
Reposition Dimension Text
Restore Text Position
Apply Dimension Style
Save Dimension Style
Restore Dimension Style
Dimension Variable Status

1.21.2 Associative Dimensions

Dimensions created in BricsCAD are associative: if the dimensioned entity is moved or modified, the dimensions will update automatically. The associative property of dimensions also applies to dimensions which are placed in paperspace and are associated with model space entities. If necessary, you can use the DIMREGEN (6.11.19) command to update all associative dimensions. (1.889) The following Entity Snaps (1.14.15) can be used to

Figure 1.889

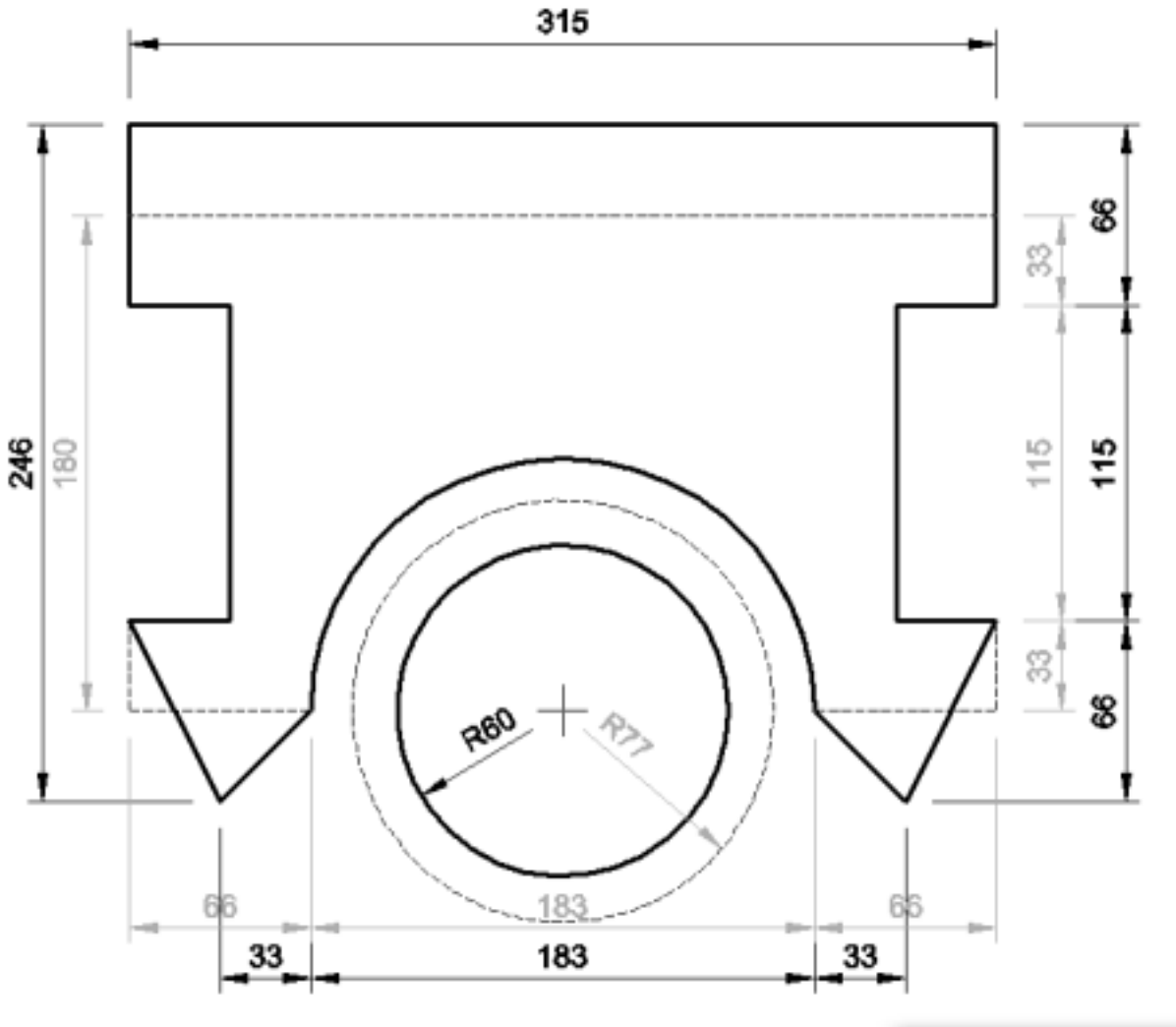

create associative dimensions: endpoint, midpoint, center, perpendicular, quadrant, insertion, point, intersection and apparent intersection.

1.21.3 Dimension Styles explorer

Command: DIMSTYLE (6.11.20) A dimension style is a collection of settings and definitions which determine the type of arrowheads, text style, color of text, lines and arrowheads, unit type, precision, etc. Dimension styles are saved in the drawing. You can create, edit and delete dimension styles. Dimension styles can be copied between drawings. Dimension styles which have the **Annotative** property create annotative dimensions (1.21.32).

NOTES

- You cannot delete the current dimension style.
- You cannot delete a dimension style that is used in the drawing.
- Each drawing contains at least one dimension style.

Exploring dimension styles

1. To open the **Dimension Styles Explorer** , do one of the following:

   - Choose **Dimension Styles ...** in the **Tools > Drawing Explorer** menu.
   - Double click the **Dimension Style** field in the Status bar (1.8.2).
   - Right click the **Dimension Style** field in the Status bar (1.8.2), then choose **Properties** in the context menu.
   - Type **dimstyle** in the command bar, then press Enter.

   (1.890) The current dimension style is marked in the **Current** column.

Figure 1.890

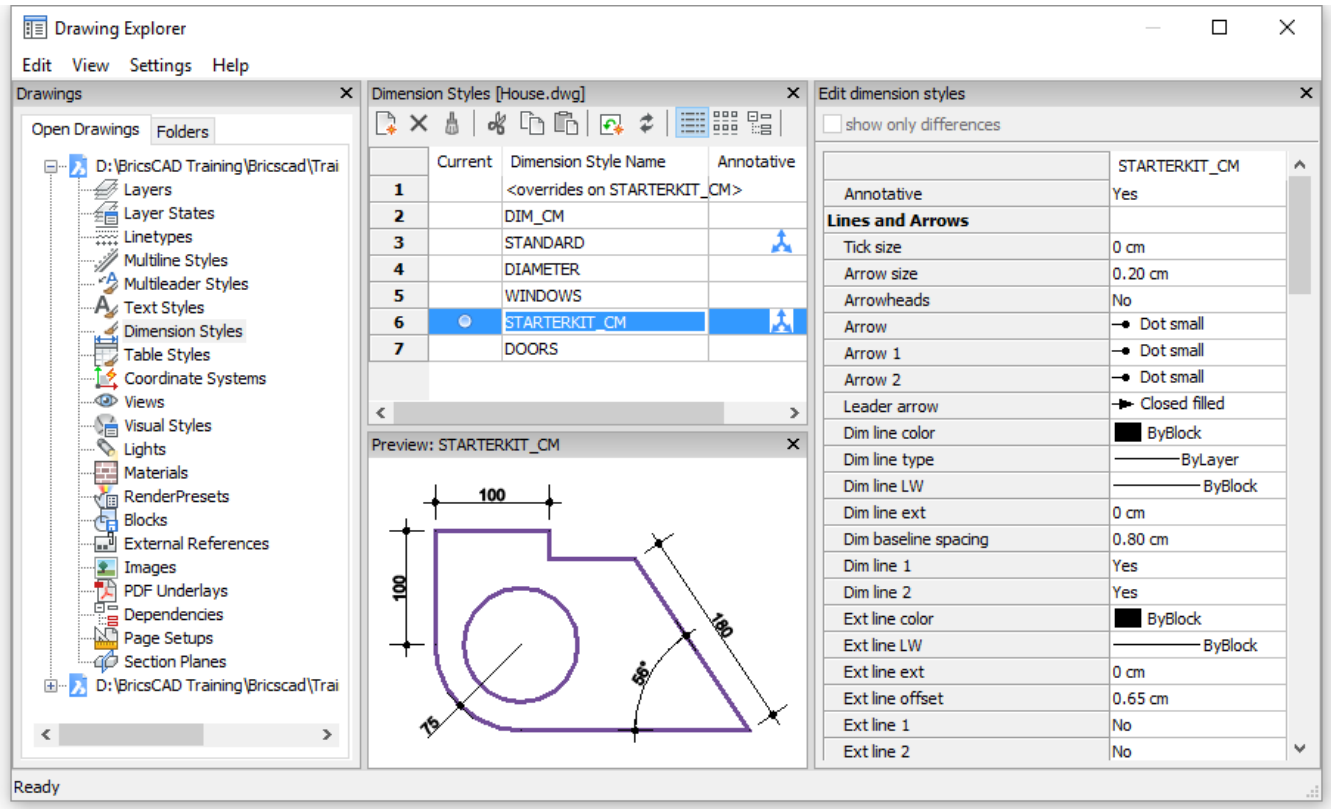

2. (option) Select a dimension style to see a preview.

3. (option) Select a dimension style then right click:

   - Choose **New** to create a new dimension style (1.21.5).
   - Choose **Delete** to delete the selected dimension style (1.21.5).

- Choose **Cut** selected dimension style in the current drawing, then paste it in another open drawing (1.21.5).
- Choose **Copy** , then paste it in another open drawing (1.21.5).
- Choose **Paste** , to copy a previously cut or copied dimension style in the current drawing.
- Choose **Rename** , to rename (1.21.5) of the selected dimension style.
- Choose **Set current** in the context menu to make it the current dimension style (1.21.5).
- Choose **Save overrides to current style** , to save all current overrides to the current style.
- Choose **Save to new style,** to create a new dimension style as a copy of the selected dimension style.

4. (option) Modify a dimension style definition.

5. (option) Select **<overrides>** to define override settings for the current dimension style.

Comparing Dimstyles

1. Open the Drawing Explorer > (1.21.3) Dimension Styles dialog.

2. Select 2 or more dimension styles. Press and hold the Ctrl-key to add more dimension style to the selection set. The properties of the selected styles display in the Editor pane. Properties that are different in one of the selected styles display on a yellow background. (1.891)

Figure 1.891

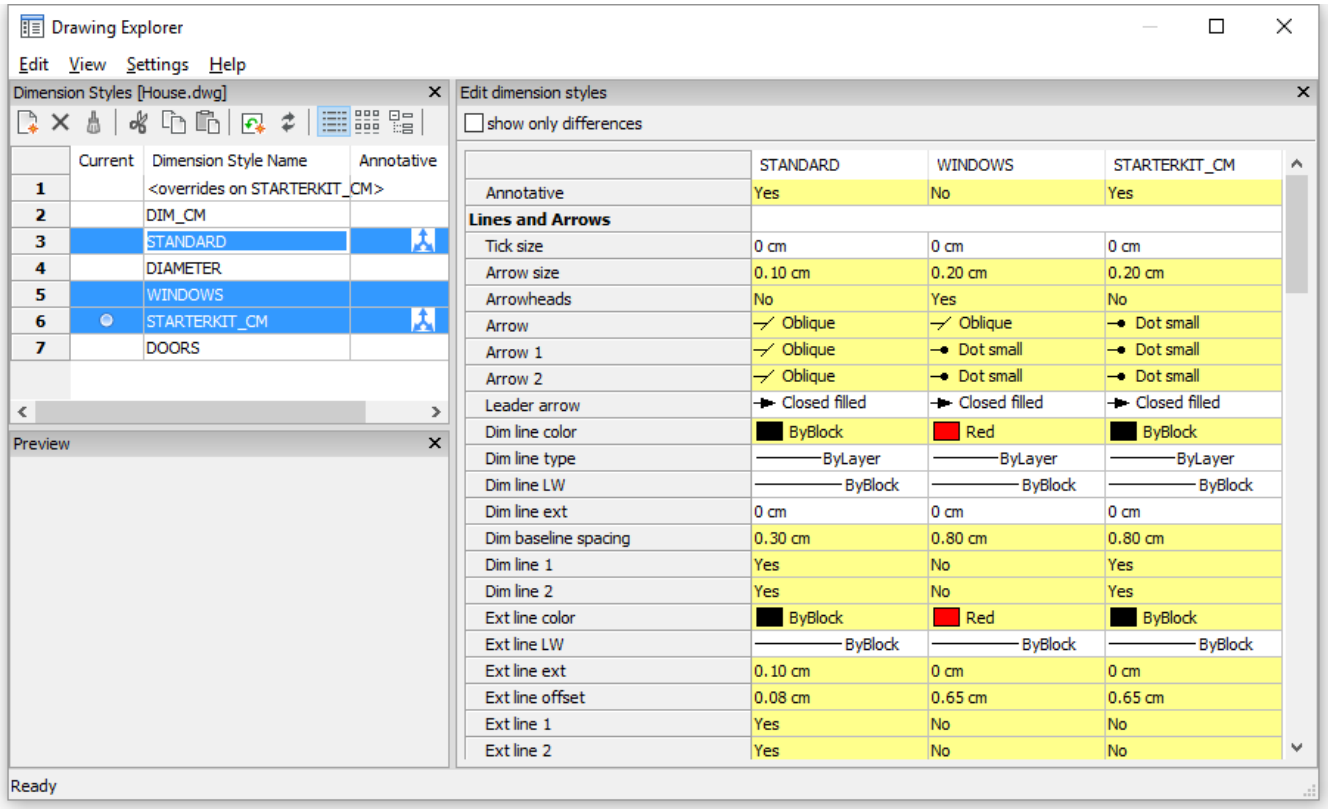

3. Check the **Show only differences** option to display the properties that are different for at least one of the selected dimension styles only. (1.892 on the next page)

Figure 1.892

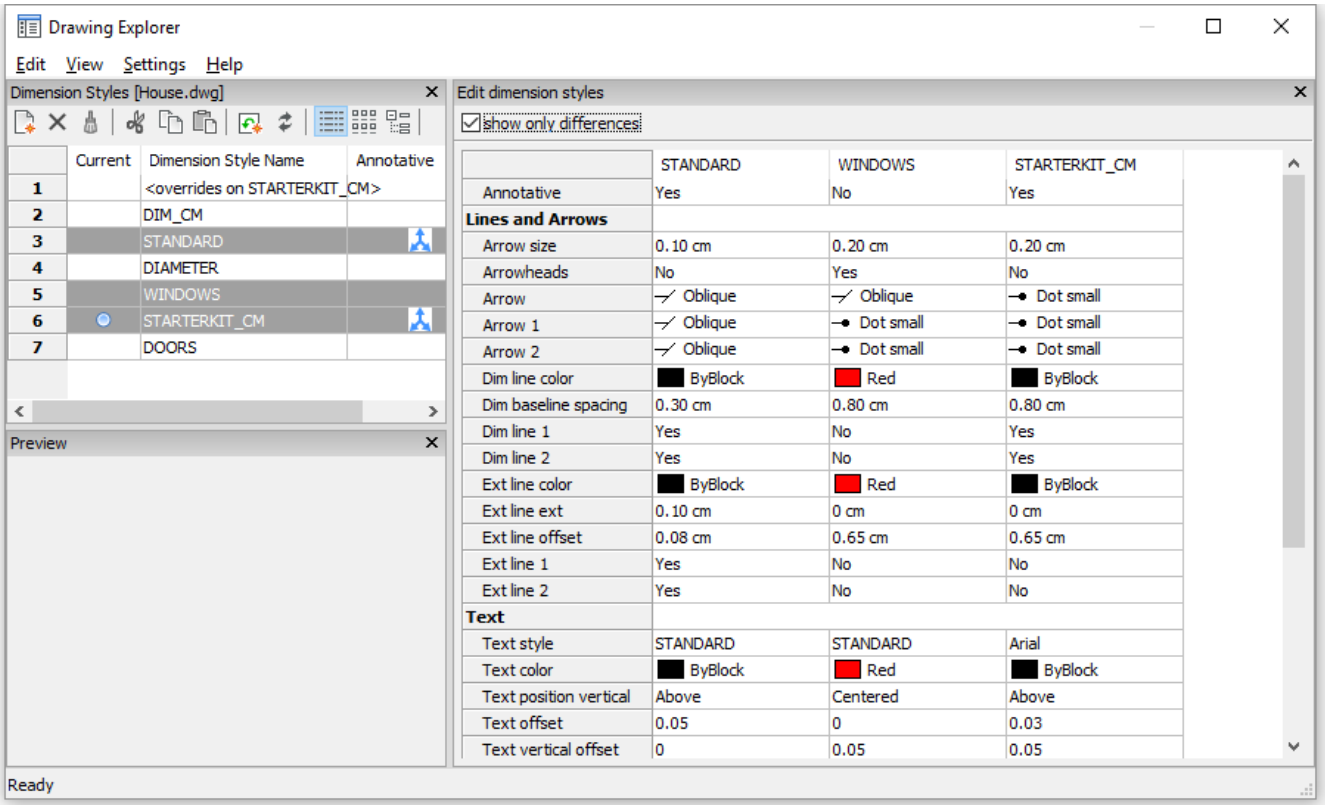
Drawing Explorer
Edit View Settings Help
Dimension Styles [House.dwg]
Current Dimension Style Name Annotative
1 <overrides on STARTERKIT_CM>
2 DIM_CM
3 STANDARD
4 DIAMETER
5 WINDOWS
6 STARTERKIT_CM
7 DOORS
Preview
Edit dimension styles
show only differences
STANDARD WINDOWS STARTERKIT_CM
Annotative Yes No Yes
Lines and Arrows
Arrow size 0.10 cm 0.20 cm 0.20 cm
Arrowheads No Yes No
Arrow Oblique Oblique Dot small
Arrow 1 Oblique Dot small Dot small
Arrow 2 Oblique Dot small Dot small
Dim line color ByBlock Red ByBlock
Dim baseline spacing 0.30 cm 0.80 cm 0.80 cm
Dim line 1 Yes No Yes
Dim line 2 Yes No Yes
Ext line color ByBlock Red ByBlock
Ext line ext 0.10 cm 0 cm 0 cm
Ext line offset 0.08 cm 0.65 cm 0.65 cm
Ext line 1 Yes No No
Ext line 2 Yes No No
Text
Text style STANDARD STANDARD Arial
Text color ByBlock Red ByBlock
Text position vertical Above Centered Above
Text offset 0.05 0 0.03
Text vertical offset 0 0.05 0.05
Ready

1.21.4 Dimension Settings

Commands: DIMSTYLE (6.11.20), -DIMSTYLE (6.11.21) A dimension style consists of six settings groups

- Lines and Arrows (6.11.20)
- Text (6.11.20)
- Fit (6.11.20)
- Primary Units (6.11.20)
- Alternate Units (6.11.20)
- Tolerances (6.11.20)

To list the current status of the dimension variables

1. Do one of the following:

   - Click the **Dimension Variable Status** tool button ( ) on the **Dimensions** toolbar.
   - Choose **Dimension Variable Status** in the **Dimensions** menu.

   A list of all dimension variables displays in the command bar.

2. Press the **F2** function key to open the **BricsCAD Prompt History** window.
3. Press Enter to continue the listing.
4. Press the **F2** function key to close the **BricsCAD Prompt History** window.

1.21.5 Working with dimension styles

In the Dimension Styles explorer (1.21.3) you can:

- Create a new dimension style
- Edit a dimension style
- Define dimension style overrides
- Rename a dimension style
- Set a dimension style current
- Copy dimension styles between drawings
- Move dimension styles between drawings
- Delete a dimension style

To create a new dimension style

1. Open the Dimension Styles explorer (1.21.3) dialog.
2. Do one of the following:
   - Click the **New** button ( ).
   - Place the cursor on the dimension style list, then right click and choose **New** in the context menu.

   A **New Dimension Style** is added.
3. Select the **Name** field and type a name for the new dimension style.
4. Define the settings (1.21.4) for the new dimension style.

NOTE

- The **New** tool creates a new dimension style as a copy of the current dimension style.
- Use the **Save to new style** option of the context menu to create a new dimension style as a copy of the selected dimension style.
- Use the **Save overrides to current style** option of the context menu to create a new dimension style from the current override settings. This option is available if you select **<overrides>** only.
- Alternatively you can use the Save Style tool (1.21.6) to create a new dimension style.

To create a dimension child style

For each dimension style you can create a child style for each dimension type: Linear, Angular, Radius, Diameter, Ordinate and Leader. If the current dimension style has a child style for a dimension type, the child style will be used automatically when such dimension type is created.

1. Select the parent dimension style, then right click and choose a child style in the context menu. (1.893 on the following page) The name of the child style is: <parent_style>:<child_style>
2. Select the child style and define the properties that need to be different from the parent style.

Figure 1.893

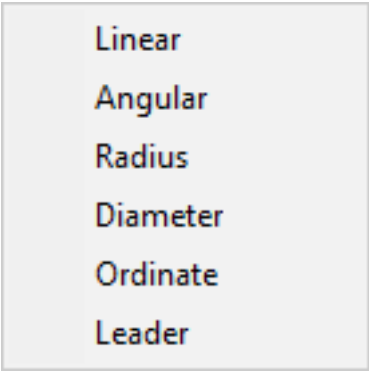

To edit a dimension style

1. Open the Dimension Styles explorer (1.21.3) dialog in **Tree view** mode ( ).
2. Expand the dimension style.
3. Adjust the dimension settings (1.21.4).
4. Close the **Dimension Styles explorer** dialog.

To define dimension style overrides

1. Open the Dimension Styles explorer (1.21.3) dialog in **Tree view** mode ( ).
2. Select **<overrides>**.
3. Define the dimension override settings.
4. Close the **Dimension Styles explorer** dialog.

NOTES

- It is not recommended to create dimensions with overrides.
- Use the dimension override settings to test changes, without modifying the current dimension style definition, then use the **Save overrides to current style** or **Save to new style** option.
- Setting another style current will discard the existing dimension style overrides.

To rename a dimension style

1. Open the Dimension Styles explorer (1.21.3) dialog.
2. Select the dimension style you want to rename.
3. Right click, then choose **Rename** in the context menu.
4. Type a new name in the **Name** field, then press enter.

To set a dimension style current

1. Open the Dimension Styles explorer (1.21.3) dialog. The current dimension style is marked in **Tree view** and **Detail view** mode.
2. Select the dimension style.
3. Right click and choose Set current in the context menu. In **Tree view** and **Detail view** mode a mark indicates the selected dimension style is made current.

2. Right click. A list of available dimension styles displays in the context menu. The current dimension style is checked. (1.894)

Figure 1.894

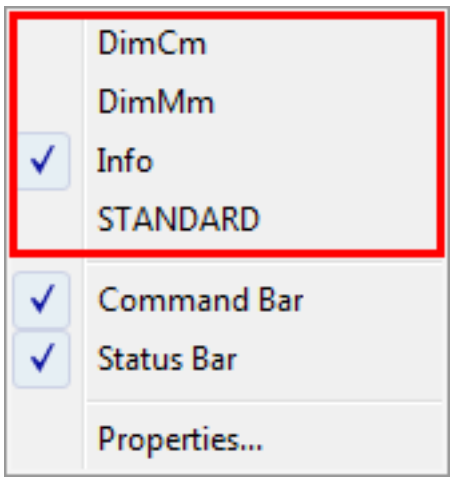

3. Select the new current dimension style. The selected dimension style name displays in the **Dimension style** field of the **Status bar**.

NOTE	Alternatively you can use the Restore Style tool (1.21.6) to make a dimension style current.

To copy a dimension style between drawings

1. Open the Dimension Styles explorer (1.21.3) dialog.
2. In the source drawing, select the dimension style you want to copy.
3. Do one of the following:
   - Click the **Copy** button ( ).
   - Right click, then choose **Copy** in the context menu.
4. In the **Open Drawings** section, expand the target drawing.
5. Select **Dimension Styles** in the target drawing. The list of the dimension styles in the target drawing displays in the **Details** section.
6. Do one of the following:
   - Click the **Paste** button ( )
   - Place the cursor on one of the existing dimension style names, then right click and choose **Paste** in the context menu.

NOTE	To select multiple dimension styles, choose **Detail view** ( ) or **Icon view** ( ) in the **Drawing Explorer** dialog.

To move a dimension style between drawings

1. Open the Dimension Styles explorer (1.21.3) dialog.
2. In the source drawing, select the dimension style you want to move.
3. Do one of the following:
   - Click the **Cut** button ( ).
   - Right click, then choose **Cut** in the context menu.

4. In the **Open Drawings** section, expand the target drawing.
5. Select **Dimension Styles** in the target drawing. The list of the dimension styles in the target drawing displays in the **Details** section.
6. Do one of the following:
   - Click the **Paste** button ( )
   - Place the cursor on one of the existing dimension style names, then right click and choose **Paste** in the context menu.

NOTE

- You cannot cut the current dimension style.
- You cannot cut a dimension style that is used in the drawing.
- To select multiple dimension styles, choose **Detail view** ( ) or **Icon view** ( ) in the **Drawing Explorer** dialog.

To delete a dimension style

1. Open the Dimension Styles explorer (1.21.3) dialog.
2. Select the dimension style you want to delete.
3. Do one of the following:
   - Click the **Delete** button ( ).
   - Right click, then choose **Delete** in the context menu.

The selected dimension style is deleted.

NOTE

- You cannot delete the current dimension style.
- You cannot delete a dimension style that is used in the drawing.
- To select multiple dimension styles, choose **Detail view** ( ) or **Icon view** ( ) in the **Drawing Explorer** dialog.

1.21.6 Using the dimension style tools

Command: -DIMSTYLE (6.11.21) Using the dimension style tools you can:

- Apply the current dimension style to a selection of dimension entities.
- Create a new dimension style.
- Restore a dimension style.
- List the current status of the dimension settings.

To apply the current dimension style

1. Do one of the following:

   - Click the **Apply Style** tool button ( ) on the **Dimensions** toolbar.
   - Choose **Apply Style** in the **Dimensions** menu.
   - Type **-dimstyle** in the command window, press Enter then type **A** or **apply** and press Enter.

   You are prompted: Select dimensions to apply the current style.

2. Select the dimensions (1.24.6), then press Enter.

NOTE	Since the dimension style settings only apply to dimension entities, you can select all entities in step 2 to apply the current dimension style to all dimensions in the drawing.

To save a dimension style

1. Do one of the following:

   - Click the **Save Style** tool button ( ) on the **Dimensions** toolbar.
   - Choose **Save Style** in the **Dimensions** menu.
   - Type **-dimstyle** in the command window, press Enter then type **S** or **save** and press Enter.

   You are prompted: Save style: ? to list styles/Name for new dimension style:

2. Type a name for the new dimension style, then press Enter.

3. (option) If the name already exists, the command bar prompts you to redefine it or not. **You are prompted:** That name is already in use. Redefine it? <N>: Do one of the following:

   - Press Enter to not overwrite the existing style. **You are prompted** to type a new name.
   - Type **Y** , then press Enter to update the existing dimension style.

To restore a dimension style

1. Do one of the following:

   - Click the **Restore Style** tool button ( ) on the **Dimensions** toolbar.
   - Choose **Restore Style** in the **Dimensions** menu.
   - Type **-dimstyle** in the command window, press Enter then type **R** or **restore** and press Enter.

   You are prompted: ? to list styles/Enter to select dimension/<Dimension style>:

2. Do one of the following:

   - Type a dimension style name and press Enter.
   - Press Enter, then click a dimension entity in the drawing. The dimension style of the selected entity is the current dimension style now.
   - Type ? to see a list of the dimension styles in the current drawing.

To list the settings in the current dimension style

Do one of the following:

- Click the **Dimension Variable Status** tool button ( ) on the **Dimensions** toolbar.
- Choose **Dimension Variable Status** in the **Dimensions** menu.
- Type **-dimstyle** in the command window, press Enter then type **ST** or **status** and press Enter.

The status of the settings in the current dimension style are listed in the **Prompt History** window.

1.21.7 Creating linear dimensions

Commands: DIMLINEAR (6.11.14), DIMALIGNED (6.11.3), DIMBASELINE (6.11.6), DIMCONTINUE (6.11.9), and DIMARC (6.11.5) Linear dimensions annotate linear distances or lengths and can be oriented either horizontally, vertically or aligned parallel to an existing entity or to the selected origin points. Starting from a linear dimension, you can add a **baseline** dimension or a **continued** dimension.

- A baseline dimension inserts an additional dimension from a common first extension line origin of a previous linear dimension.
- A continued dimension continues a linear dimension from the second extension line of a previous linear dimension.

To create a horizontal or vertical linear dimension

1. Do one of the following:

   - Click the **Linear** tool button ( ) on the **Dimensions** toolbar.
   - Choose **Linear** in the **Dimensions** menu.
   - Type **dimlinear** in the command bar, then press Enter.

   You are prompted: ENTER to select entity/<Origin of first extension line>:

2. Do one of the following:

   - Press Enter, then select the line or linear segment of a polyline you want to dimension.
   - Specify the origin of the first extension line, then specify the origin of the second extension line.

   The dimension line displays dynamically. Move the cross hairs vertically to create a horizontal dimension, or horizontally to create a vertical dimension.

3. Position the dimension line.

To create an aligned linear dimension

1. Do one of the following:

   - Click the **Aligned** tool button ( ) on the **Dimensions** toolbar.
   - Choose **Aligned** in the **Dimensions** menu.
   - Type **dimaligned** in the command bar, then press Enter.

   You are prompted: ENTER to select entity/<Origin of first extension line>:

2. Do one of the following:

   - Press Enter, then select the line or linear segment of a polyline you want to dimension.
   - Specify the origin of the first extension line, then specify the origin of the second extension line.

3. Do one of the following:

   - Click a point to position the dimension line.
   - Press **0** (zero) to place the dimension line at the dimension points, thus omitting the extension lines.

   (1.895 on the following page)

Figure 1.895

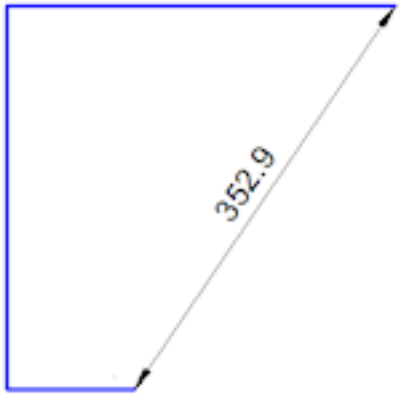

To create a rotated linear dimension

1. Do one of the following:

   - Click the **Rotated** tool button ( ) on the **Dimensions** toolbar.
   - Choose **Rotated** in the **Dimensions** menu.

   You are prompted: ENTER to select entity/<Origin of first extension line>:

2. Do one of the following:

   - Press Enter, then select the line or linear segment of a polyline you want to dimension.
   - Specify the origin of the first extension line, then specify the origin of the second extension line.

   You are prompted: Angle of dimension line <0>:

3. Do one of the following:

   - Type the rotation angle in the command bar, then press Enter.
   - Enter the rotation angle by specifying two points.

   The dimension line displays dynamically.

4. Position the dimension line. You can place the dimension line either at the specified rotation angle or perpendicular to this direction.

To create baseline dimensions

1. Do one of the following:

   - Click the **Baseline** tool button ( ) on the **Dimensions** toolbar.
   - Choose **Baseline** in the **Dimensions** menu.
   - Type **dimbaseline** in the command bar, then press Enter.

   You are prompted: Baseline: ENTER to select starting dimension/<Origin of next extension line>: A baseline dimension displays dynamically starting from the most recently added linear or angular dimension (if any).

2. (option) Press enter, then select the starting dimension (see note below).

3. Specify the origin of the next extension line. **You are prompted:** Baseline: ENTER to select starting dimension/<Origin of next extension line>:

4. Do one of the following:

   - Repeat steps 2 and 3.
   - Press the Esc key to stop creating baseline dimensions.

NOTES

- When selecting the starting dimension make sure to click the first extension line or the first half of the dimension line in order to use the first origin point of the starting dimension as the origin point for the baseline dimension.
- If you select an angular dimension, stacked angular dimensions are created.
- The distance between the stacked dimension lines is controlled by the **Dim baseline spacing** setting in the dimension style.

To create continued dimensions

1. Do one of the following:
   - Click the **Continue** tool button ( ) on the **Dimensions** toolbar.
   - Choose **Continue** in the **Dimensions** menu.
   - Type **dimcontinue** in the command bar, then press Enter.

   You are prompted: Continue: ENTER to select starting dimension/<Origin of next extension line>: A continued dimension displays dynamically starting from the most recently added linear or angular dimension (if any).
2. (option) Press enter, then select the starting dimension (see note below).
3. Specify the origin of the next extension line. **You are prompted:** Continue: ENTER to select starting dimension/<Origin of next extension line>:
4. Do one of the following:
   - Repeat steps 2 and 3.
   - Press the Esc key to stop creating continued dimensions.

NOTE

- When selecting the starting dimension make sure to click the second extension line or the second half of the dimension line in order to use the second origin point of the starting dimension as the origin point for the continued dimension. Otherwise the new dimension line will partly overlap the starting dimension.
- If you select an angular dimension, continued angular dimensions are created.

To create an arc length dimension

1. Do one of the following:
   - Click the **Arc** tool button ( ) on the **Dimensions** toolbar.
   - Choose **Arc** in the **Dimensions** menu.
   - Type **dimarc** in the command bar, then press Enter.

   You are prompted: Select arc or polyline arc segment:
2. Select the arc or polyline arc segment. The arc length dimension displays dynamically.
3. Position the dimension line.

1.21.8 Creating angular dimensions

Command : DIMANGULAR (6.11.4) Angular dimensions annotate the angle measured between two lines, two linear segments of a polyline or the angle of a circular arc. You can also dimension an angle by selecting an angle vertex and two endpoints. Starting from an existing angular dimension, you can add a baseline dimension (1.21.7) or a continued dimension (1.21.7). An angular baseline dimension inserts an additional dimension from a common first extension line origin. An angular continued dimension continues an angular dimension from the second extension line of a previous angular dimension.

(1.896 on the next page) angular dimension measured between two lines	(1.897 on the facing page) angular dimension of an arc	(1.898 on the next page) angular dimension defined by a vertex and two endpoints

(1.899 on page 868) angular baseline dimensions (1.21.7)	(1.900 on page 868) angular continued dimensions (1.21.7)

To dimension an angle between two lines

1. Do one of the following

- Click the **Angular** tool button ( ) on the **Dimensions** toolbar.
- Choose **Angular** in the **Dimensions** menu.
- Type **dimangular** in the command bar, then press Enter.

You are prompted: Press Enter to specify angle/<select line, arc, or circle>: 2. Select the first line or line segment. You are prompted: Other line for angular dimension: 3. Select the second line or line segment. The angular dimension displays dynamically. You are prompted: Angle/Text/<Location of dimension arc>: 4. Do one of the following:

- Position the dimension arc.
- Type **A** and press Enter to define the angle of the dimension text, then position the dimension arc.
- Type **T** and press Enter to modify the dimension text, then position the dimension arc.

To dimension an angle encompassed by an arc

1. Do one of the following

- Click the **Angular** tool button ( ) on the **Dimensions** toolbar.
- Choose **Angular** in the **Dimensions** menu.
- Type **dimangular** in the command bar, then press Enter.

You are prompted: Press Enter to specify angle/<select line, arc, or circle>: 2. Select the arc. The angular dimension displays dynamically. You are prompted: Angle/Text/<Location of dimension arc>: 3. Do one of the following:

- Position the dimension arc.
- Type **A** and press Enter to define the angle of the dimension text, then position the dimension arc.
- Type **T** and press Enter to modify the dimension text, then position the dimension arc.

To create an angular dimension defined by a vertex and two endpoints

1. Do one of the following

- Click the **Angular** tool button ( ) on the **Dimensions** toolbar.
- Choose **Angular** in the **Dimensions** menu.
- Type **dimangular** in the command bar, then press Enter.

You are prompted: Press Enter to specify angle/<select line, arc, or circle>: 2. Right click or press Enter. You are prompted: Vertex of angle. 3. Specify the vertex of the angle. You are prompted: first side of angle. 4. Specify the endpoint of the first side of the angle. You are prompted: Other side of angle. 5. Specify the endpoint of the second side of the angle. The angular dimension displays dynamically. You are prompted: Angle/Text/<Location of dimension arc>: 6. Do one of the following:

- Position the dimension arc.
- Type **A** and press Enter to define the angle of the dimension text, then position the dimension arc.
- Type **T** and press Enter to modify the dimension text, then position the dimension arc.

Figure 1.896

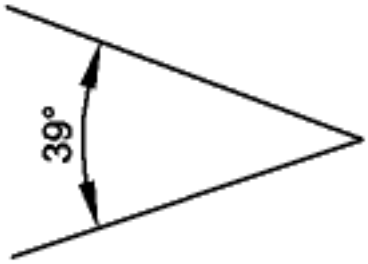

Figure 1.897

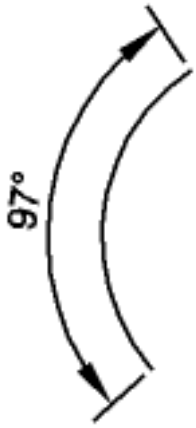

Figure 1.898

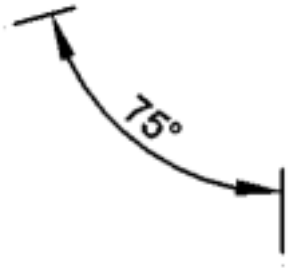

Figure 1.899

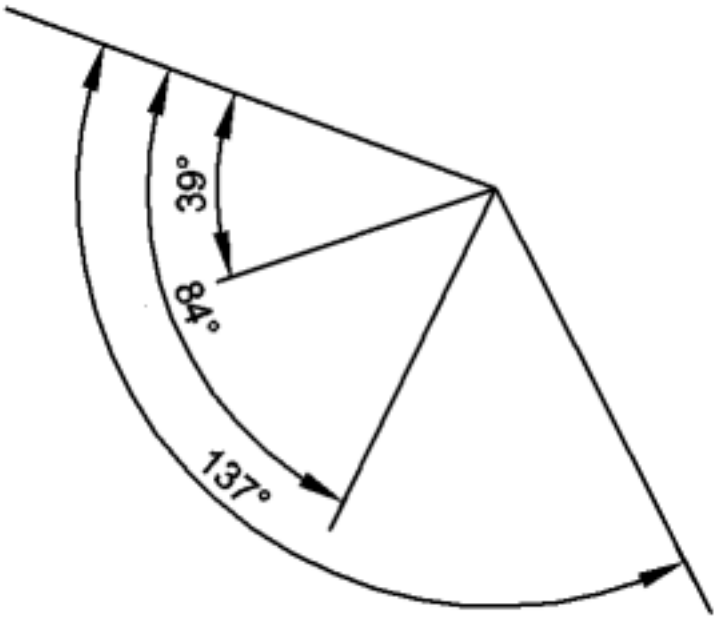

Figure 1.900

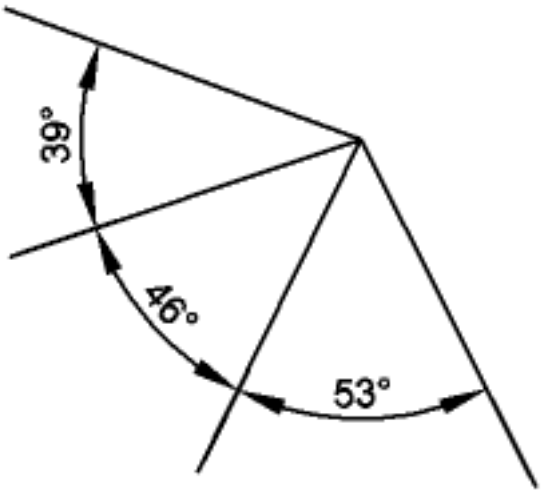

1.21.9 Creating diametrical and radial dimensions

Commands: DIMDIAMETER (6.11.10) and DIMRADIUS (6.11.17) Diametrical and radial dimensions annotate the radii and diameters of circles and circular arcs. The DIMCENTER (6.11.8) command creates center marks in the center point of circles and circular arcs.

To create a diametrical dimension

1. Do one of the following

   - Click the **Diameter** tool button ( ) on **Circles** toolbar or the **Circles** flyout of the **Dimensions** toolbar.
   - Choose **Diameter** in the **Dimensions** menu.
   - Type **dimdiameter** in the command bar, then press Enter.

   You are prompted: Select arc or circle

2. Select the arc or circle you want to annotate. The diametrical dimension displays dynamically.

3. Position the dimension line.

To create a radial dimension

1. Do one of the following

   - Click the **Radius** tool button ( ) on **Circles** toolbar or the **Circles** flyout of the **Dimensions** toolbar.
   - Choose **Radius** in the **Dimensions** menu.
   - Type **dimradius** in the command bar, then press Enter.

   You are prompted: Select arc or circle

2. Select the arc or circle you want to annotate. The radial dimension displays dynamically.

3. Position the dimension line.

Creating center marks or center lines

1. Do one of the following

   - Click the **Center** tool button ( ) on **Circles** toolbar or the **Circles** flyout of the **Dimensions** toolbar.
   - Choose **Center** in the **Dimensions** menu.
   - Type **dimcenter** in the command bar, then press Enter.

   You are prompted: Select arc or circle to dimension:

2. Select the arc or circle. The center marks are created.

NOTE

- The **Center mark** setting of the dimension style controls whether center marks or center lines are created. The **Center mark size** settings of the dimension style controls the size of the center mark.
- The center mark settings are saved to the **DIMCEN** system variable.

1.21.10 Centerlines and Center Marks

Commands: CENTERLINE (6.9.5), CENTERMARK (6.9.6), CENTERREASSOCIATE (6.9.7), CENTERDISASSOCIATE (6.9.4), CENTERRESET (6.9.8) **CenterLine** command: creates a centerline entity associated with two selected lines. **CenterMark** command: creates a center mark entity associated with a selected circle or arc. **CenterReassociate** command: recreates the association between a centerline entity and two selected lines, or between a center mark and a selected circle or arc. **CenterDisassociate** command: breaks the association of centerline and a center mark entities. **CenteReset** command: resets centerline and center mark entities. Centerlines and Center Marks are drawing reference entities to indicate axes of symmetry and to centers of circular openings. Centerlines and Center Marks are associative entities: when the referenced lines, circles or circular arcs are modified they are adjusted automatically. (1.901)

Figure 1.901

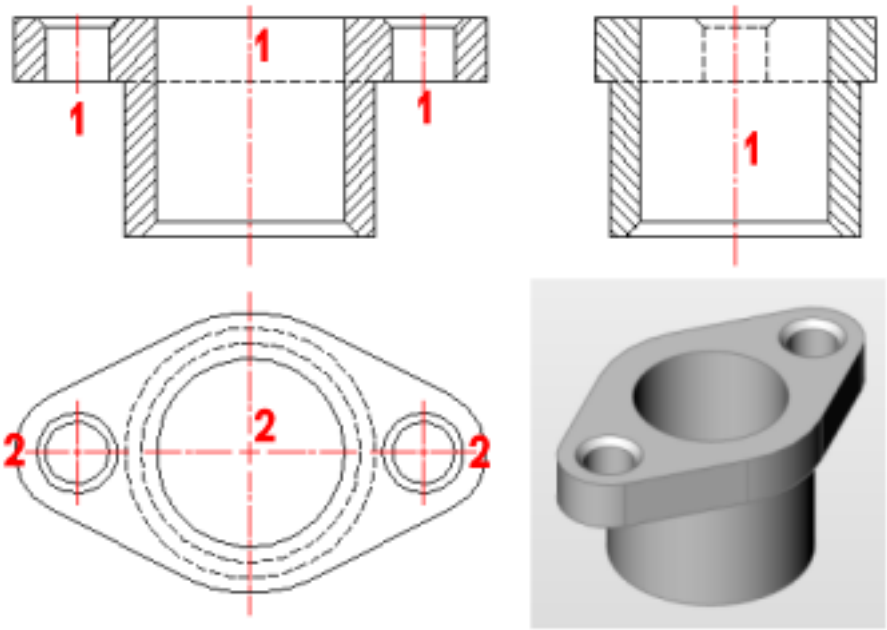

1. Centerline
2. Center Mark

System variables for center entities

The properties and geometry of centerline and center mark entities are controlled through system variables. (1.902)

Figure 1.902

Center entities	
Center mark cross gap	0.05x
Center mark cross size	0.1x
Centerline extensions length	3.5
Default layer for center mark or centerline	.
Linetype file for center mark or centerline	iso.lin
Automatic extension for center mark or centerline	☑ Automatic extension

Name	Title	Description

CENTERCROSSGAP	Center mark cross gap	Defines the gap between the center mark and its centerlines. (1.903 on page 873) Type **centercrossgap** in the command line. **You are prompted:** New value for CENTERCROSSGAP, or . for none/<"0.05x">: • Type a value to specify the absolute size of the gap in drawing units. • Type a value followed by x to set the size of the gap relative to the diameter of the circle or circular arc. The default value 0.05x creates a gap of 5/100 of the diameter. • . (dot) creates no gap.
CENTERCROSSSIZE	Center mark cross size	Defines the size of the associative center mark. Type **centercrosssize** in the command line. **You are prompted:** New value for CENTERCROSSSIZE, or . for none/<"0.1x">: • Type a value to specify the absolute size of the center mark lines in drawing units. • Type a value followed by x to set the size of the center mark relative to the diameter of the circle or circular arc. The default value 0.1x creates center marks 1/10th of the diameter. • . (dot) creates center marks with zero length lines.
CENTEREXE	Centerline extensions length	Defines the length of the centerline extensions. The value is expressed in drawing units. (1.904 on page 873)

CENTERLAYER	Default layer for center mark or centerline	Specifies the default layer for new centerlines and center marks. Type **centerlayer** in the command line. **You are prompted:** New value for CENTERLAYER, or . for none/<"">: • Type a name. If such layer not yet exists, the layer will be created when a centerline or centemark is created. • Type . (dot) to create centerlines and center marks on the current layer.
CENTERLTYPEFILE	Linetype file for center mark or centerline	Specifies the linetype file used to create centerlines and center marks. Default in imperial unit drawings: **default.lin** Default in metric unit drawings: **iso.lin**
CENTERLTYPE	Linetype for center mark or centerline	Specifies the linetype for newly created centerlines and center marks. Type **centerltype** in the command line. **You are prompted:** New value for CENTERLTYPE, or . for none/<"CENTER2">: • Type a new linetype name or press Enter to accept the current name. • Type . (dot) for continuous lines.
CENTERLTSCALE	Linetype scale for center mark or centerline	Specifies the linetype scale for newly created centerlines and center marks. Type
CENTERMARKEXE	Automatic extension for center mark or centerline	Determines whether centerlines extend (left) or not (right) from new center marks. (1.905 on the facing page)

Figure 1.903

Figure 1.904

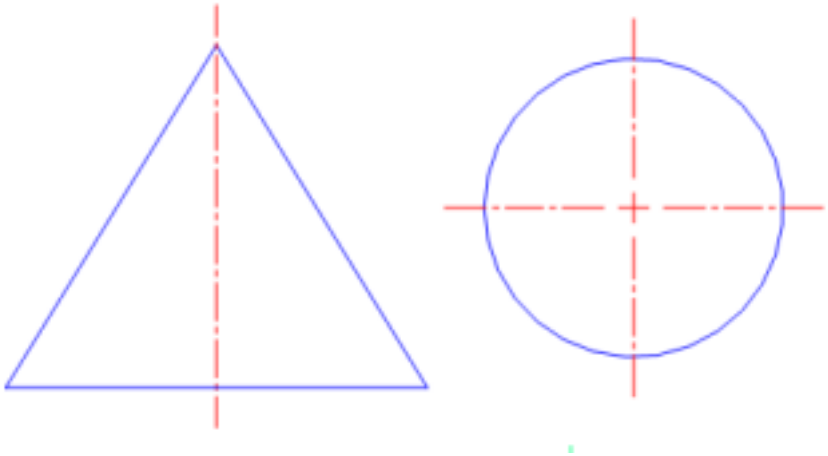

Figure 1.905

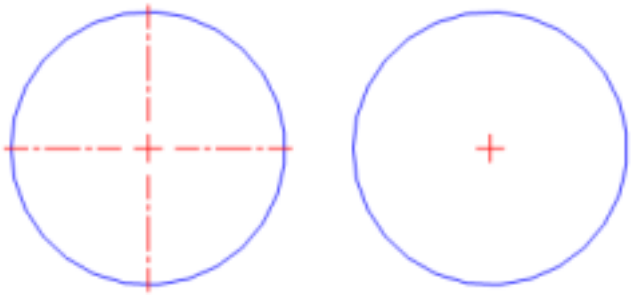

1.21.11 Creating ordinate dimensions

Command: DIMORDINATE (6.11.15) An ordinate dimension annotates the perpendicular distance from an origin or base point (the origin of the current user coordinate system (1.14.19) [UCS]). Ordinate dimensions consist of an x- or y-coordinate and a leader. An x-ordinate dimension measures distances along the x-axis, while a y-ordinate dimension measures distances along the y-axis. As you select ordinate points, the program automatically determines whether the point is an x- or y-ordinate based on which direction you drag the second point. You can also specify whether the ordinate represents an x- or y-ordinate. Ordinate dimension text is always aligned with the ordinate leader lines, regardless of the text orientation specified by the current dimension style.

To create an ordinate dimension

1. Do one of the following:
   - Click the **Ordinate** tool button ( ) on the **Dimensions** toolbar.
   - Choose **Ordinate** in the **Dimensions** menu.
   - Type **dimordinate** in the command bar, then press Enter.

   You are prompted: Select point for ordinate dimension:
2. Specify the origin point for the ordinate dimension. The ordinate dimension displays dynamically.
3. Position the ordinate dimension.

NOTE	Adjust the origin point of the current user coordinate system (1.14.19) (UCS) before placing ordinate dimensions if necessary.

1.21.12 Editing dimensions

Commands: DIMEDIT, (6.11.12) DIMTEDIT (6.11.23)
Dimension entities can be edited in the following ways:

- Use grips to edit dimensions
- Edit the dimension text
- Rotate dimension text
- Reposition the dimension text
- Restore the text position
- Make the extension lines oblique

Using grips to edit a linear dimension

1. Select the dimension entity. 5 grips display:
   - 2 origin point grips (1)
   - 2 dimension line grips (2)
   - 1 dimension text grip (3)

   (1.906)

Figure 1.906

2. (option) Drag the origin point grips to adjust the dimension origin points. The dimension text is adjusted automatically.
3. (option) Drag dimension line grips to move the dimension line.
4. (option) Drag the text grip to move the dimension text.

NOTES

- Depending on the **Text movement** setting, the dimension line will move along with the text or the text will move independently. A leader will be drawn if the **Text movement** setting is set to **Move text, add leader** .
- If two adjacent dimensions (continued dimensions) are selected both, you can move their coinciding grips simultaneously.

Editing the dimension text

Dimension text can be edited:

- in the MText editor:
  - using the DDEDIT (6.10.15) command
  - double clicking the dimension entity

- in the **Text override** field in the Properties Bar (1.8.4).
- using the **Edit Dimension Text** tool.

NOTES	The following tags can be used to format the dimension text: • type **\L** (backslash upper case L) to start underlined text, **\l** (backslash lower case L) to stop underlined text • type **<>** to add the default dimension text • type **[]** to add the alternate units, if alternate units is currently switched off in the dimension style. • type **%%d** to add the degree symbol (°) • type **%%c** to add the diameter symbol (Ø) • type **%%p** to add the plus/minus symbol (±) e.g. if you type **%%c\L<> cm** in the **Text override** field, dimension text displays as: Ø 24,43 cm

To edit the dimension text in the MText editor

1. Double click the dimension entity. The **Text Formatting** toolbar displays.
2. Edit the dimension text.
3. Do one of the following:
   - Click the **OK** button on the **Text Formatting** toolbar.
   - Click outside the dimension text.

To edit the dimension text in the Properties Bar

1. Select the dimension entity.
2. In the Properties Bar (1.8.4), select the **Text override** field.
3. Type the new dimension text in the **Text override** field and press Enter.
4. Press the Esc key to stop editing the dimension entity.

To edit the dimension text using the Edit Dimension Text tool

1. Do one of the following:
   - Click the **Edit Dimension Text** tool (A) in the **Dimensions** toolbar.
   - Choose **Edit Dimension Text** in the **Dimensions** menu.
   - Type **Dimedit** in the command bar, press Enter, then type **new** and press Enter.

   You are prompted: New dimension text <>:
2. Type the new dimension text and press Enter. **You are prompted:** Select dimensions to replace with new text:
3. Select the dimensions (1.24.6) and press Enter.

To rotate the dimension text

1. Do one of the following:

   - Click the **Rotate Dimension Text** tool ( ) in the **Dimensions** toolbar.
   - Choose **Rotate Dimension Text** in the **Dimensions** menu.
   - Type **Dimedit** in the command bar, press Enter, then type **R** and press Enter.

   You are prompted: Angle of dimension text:

2. Type the rotation angle, then press Enter. **You are prompted:** Select entities to rotate text:

3. Select the dimensions (1.24.6) and press enter.

To reposition the dimension text

1. Do one of the following:

   - Click the **Reposition Dimension Text** tool ( ) in the **Dimensions** toolbar.
   - Choose **Reposition Dimension Text** in the **Dimensions** menu.
   - Type **Dimtedit** in the command bar, then press Enter.

   You are prompted: Select dimensions to reposition text:

2. Select the dimension. The dimension text moves dynamically.

3. Click to reposition the dimension text.

To restore the text position

1. Do one of the following:

   - Click the **Restore Text Position** tool ( ) in the **Dimensions** toolbar.
   - Choose **Restore Text Position** in the **Dimensions** menu.
   - Type **Dimedit** in the command bar, then press Enter.

   You are prompted: Select dimensions to restore text to default position:

2. Select the dimensions (1.24.6) and press enter.

To make the extension lines oblique

1. Do one of the following:

   - Click the **Make Oblique** tool ( ) in the **Dimensions** toolbar.
   - Choose **Make Oblique** in the **Dimensions** menu.
   - Type **Dimedit** in the command bar, press Enter, then type **O** and press Enter.

   You are prompted: Select dimensions to make oblique:

2. Select the dimensions (1.24.6) and press enter. **You are prompted:** Enter obliquing angle:

3. Type the obliquing angle, then press Enter.

NOTE	To restore non-rotated extension lines, execute the above procedure and type 0 (zero) when asked to enter the obliquing angle.

1.21.13 Creating leaders and annotations

Commands: DIMLEADER (6.11.13), LEADER (6.20.19) and QLEADER (6.25.1) A leader consists of an arrowhead, a line, polyline or a spline and an annotation. The general procedure to place an annotation is:

- Specify the position of the arrowhead.
- Create the leader line segments.
- Type the annotation text.

To create a leader and an annotation

1. Do one of the following:
   - Click the **Leader** tool button ( ) on the **Dimensions** toolbar.
   - Choose **Leader** in the **Dimensions** menu.
   - Type **leader** or **dimleader** in the command bar, then press Enter.

   You are prompted: Start of leader
2. Specify the position of the arrowhead. **You are prompted:** Next point.
3. Specify the endpoint of the first leader segment. **You are prompted:** To point: Format/Undo/<Annotation>: A prompt menu displays: (1.907)

Figure 1.907

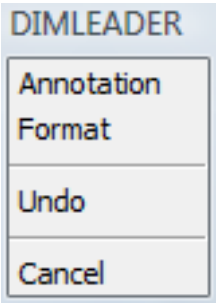

4. Add more segments to the leader, then press Enter or right click to stop adding segments. **You are prompted:** First line of annotation text/<options>:
5. Do one of the following:
   - Type the first line of the annotation text, then press Enter. **You are prompted:** Next line of annotation text: Do one of the following:
     - Press Enter or right click to create the leader and annotation.
     - Keep adding lines to the annotation text, then press Enter or right click to create the leader and annotation.
     - Press Enter or right click to see the annotation text options. **You are prompted:** Dimension text options: Block/Copy/None/Tolerance/<Mtext>: A prompt menu displays: (1.908 on the next page)
   - Press the Esc key to abort the **Leader** tool.

Figure 1.908

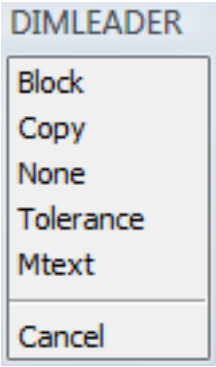

To create a leader only

1. Do one of the following:

   - Click the **Leader** tool button ( ) on the **Dimensions** toolbar.
   - Choose **Leader** in the **Dimensions** menu.
   - Type **dimleader** in the command bar, then press Enter.

   You are prompted: Start of leader

2. Specify the position of the arrowhead. **You are prompted:** Next point.

3. Specify the endpoint of the first leader segment. **You are prompted:** To point: Format/Undo/<Annotation>:

4. Add more segments to the leader, then press Enter or right click to stop adding segments. **You are prompted:** First line of annotation text/<options>:

5. Press Enter, then choose **None** in the prompt menu or type **N** .

1.21.14 Working with Multileaders

Commands: MLEADER (6.21.20), MLEADERSTYLE (6.21.25), MLEADEREDIT (6.21.23) and MLEADEREDITEXT (6.21.24)
A multileader consists of:

- an arrowhead (1)
- one or more leader lines (2), which can be straight or curved
- optionally a horizontal landing (3) and landing gap (4)
- content: either a multiline text (5) or a block (6)

(1.909) Multileaders are created using the current multileader style. Each drawing contains a **Default** leader style,

Figure 1.909

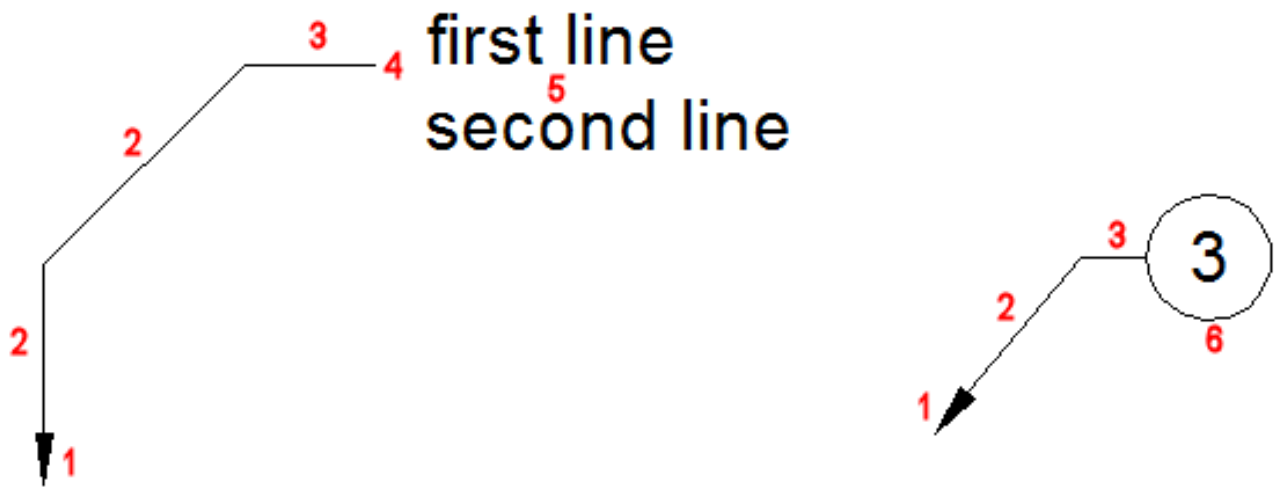

which cannot be renamed or deleted; the **Default** leader style can be customized though. The **MLeader** command allows to define overrides on the current multileader style. Multileaders can be created arrowhead first, landing first or content first. (1.910)

Figure 1.910

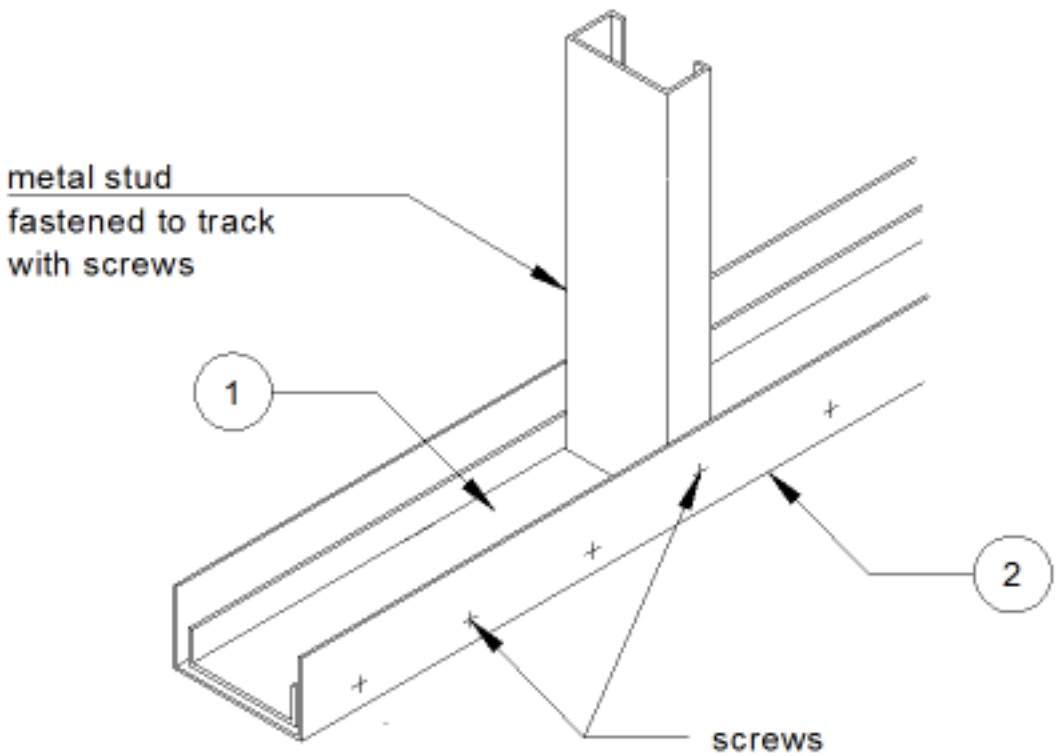

To create a multileader

1. (option) Launch the **MLeaderStyle** command, then make a multileader style current.

2. Do one of the following

- Click the **Multileader** tool button ( ) on the **Dimensions** toolbar.

- Choose **Multileader** in the **Dimensions** menu.
- Type **multileader** in the command bar, then press Enter.

You are prompted: Specify leader arrowhead location or [leader Landing first/Content first/Options] <Options>: A prompt menu displays: (1.911)

Figure 1.911

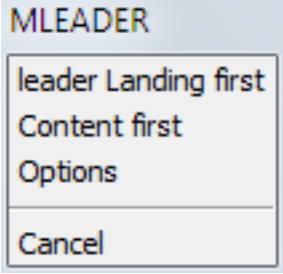

3. (option) Select a placement option:

   - arrowhead first
   - landing first
   - content first.

   The most recently used placement option is repeated. The default sequence is: arrowhead - landing - content.

4. (option) Choose **Options** in the prompt menu or type **O** , then press Enter, if you want to define overrides on the current multileader style. **You are prompted:** Enter an option [Leader type/leader lAnding/Content type/Maxpoints/First angle/Second angle/eXit options] <eXit options>: A prompt menu displays: (1.912)

Figure 1.912

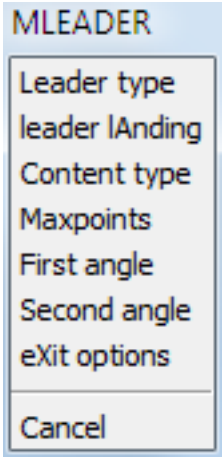

5. Specify a point to define the leader arrowhead location. **You are prompted:** Specify leader landing location:

6. Specify a point to define the leader landing location. Depending on the content type:

   - **MText** : The MText (6.21.34) command is launched.
   - **Block** : A block is inserted.
   - **None** : The command is concluded.

Adding vertices to a leader line of a multileader

1. If necessary press the **F12** function key to activate the Quad cursor menu (1.8.5).

2. Pause the cursor over the leader line you want to add a vertex to. The Quad cursor menu displays, showing the most recently used command (*).

3. Move the cursor to the Quad cursor menu and expand the **2D Editing** command group.

4. Click the **Add Vertex** tool ( ). A new vertex is added dynamically.
5. Specify the position of the vertex.
6. (option) Pause the cursor of a leader line, then right click to add another vertex.

(*) Right click to repeat the most recently used Quad command.

Removing vertices from a leader line of a multileader

1. If necessary press the **F12** function key to activate the Quad cursor menu (1.8.5).
2. Pause the cursor over the leader line close to the vertex to be removed. The Quad cursor menu displays, showing the most recently used command(*).
3. Move the cursor to the Quad cursor menu and expand the **2D Editing** command group.
4. Click the **Remove Vertex** tool ( ). The vertex is removed.
5. (option) Pause the cursor of a leader line close to a vertex, then right click to remove the vertex.

Adding leader lines to a multileader

1. If necessary press the **F12** function key to activate the Quad cursor menu (1.8.5).
2. Pause the cursor over a leader line of the multileader entity. The Quad cursor menu displays, showing the most recently used command(*).
3. Move the cursor to the Quad cursor menu and expand the **2D Editing** command group.
4. Click the **Add Leader** tool ( ). A new leader line displays dynamically.
5. Specify the origin of the new leader line. Another new leader line displays dynamically.
6. Do one of the following:
   - Specify the origin of the new leader line.
   - Right click or press Enter to stop adding leader lines.

(*) Right click to repeat the most recently used Quad command.

Removing leader lines from a multileader

1. If necessary press the **F12** function key to activate the Quad cursor menu (1.8.5).
2. Pause the cursor over the leader line you want to remove. The Quad cursor menu displays, showing the most recently used command(*).
3. Move the cursor to the Quad cursor menu and expand the **2D Editing** command group.
4. Click the **Remove Leader** tool ( ). The leader line is removed.

(*) Right click to repeat the most recently used Quad command.

1.21.15 Adding Geometric Tolerances

Command: TOLERANCE (6.29.24) Geometric tolerances specify the maximum variation that is allowed in form or position from true geometry. The geometric tolerance is, in essence, the tolerance zone within which a surface or axis of hole or cylinder can lie which results in resulting feature being acceptable for proper function and interchangeability. BricsCAD draws geometric tolerances using a feature control frame, which is a rectangle divided into compartments. Each feature control frame consists of at least two compartments. The first compartment contains a geometric tolerance symbol that indicates the geometric characteristic to which the tolerance is applied, such as location, orientation, or form. For example, a form tolerance may indicate the flatness or roundness of a surface. The second compartment contains the tolerance value. When appropriate, the tolerance value is preceded by a diameter symbol and followed by a material condition symbol. The material conditions apply to features that can vary in size. The tolerance value can then be followed by primary, secondary, and tertiary datum reference letters, along with the material conditions of each datum. Datum reference letters are generally used as reference tolerances to one of up to three perpendicular planes from which a measurement is made, although datum reference letters can also indicate an exact point or axis. (1.913)

Figure 1.913

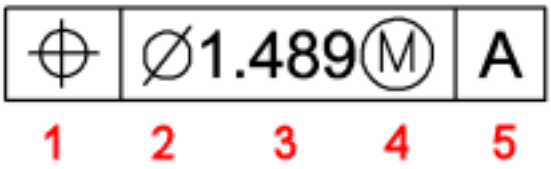

1. Geometric characteristic symbol
2. Diameter symbol
3. Tolerance value
4. Material condition symbol
5. Datum reference

When two tolerances apply to the same geometry, you can also add a composite tolerance consisting of a primary tolerance value followed by a secondary tolerance value. To make a tolerance even more specific, it can also contain a projected tolerance consisting of a height value followed by a projected tolerance symbol. For example, you can use a projected tolerance to indicate the perpendicularity of an embedded part.

To create a geometrical tolerance frame

1. Do one of the following
   - Click the **Tolerance** tool button (⊥) in the **Dimensions** toolbar.
   - Choose **Tolerance** in the **Dimensions** menu.
   - Type **tolerance** in the command bar, then press Enter.

   The Geometric Tolerance dialog (1.21.15) opens.
2. Compose the geometrical tolerance frame in the **Geometric Tolerance** dialog.
3. Click the **OK** button. The **Geometric Tolerance** dialog closes.
4. Click to insert the geometric tolerance frame in the drawing.

Geometric Tolerance dialog (1.914 on the next page)

1. **Geometric Tolerance Symbol** buttons. Click to open the **Symbol** palette. (1.915 on the following page)
2. **Diameter Symbol** option buttons. Click to add the diameter symbol.
3. **Material Condition** buttons. Click to open the **Material Condition** palette. (1.916 on the next page)

Figure 1.914

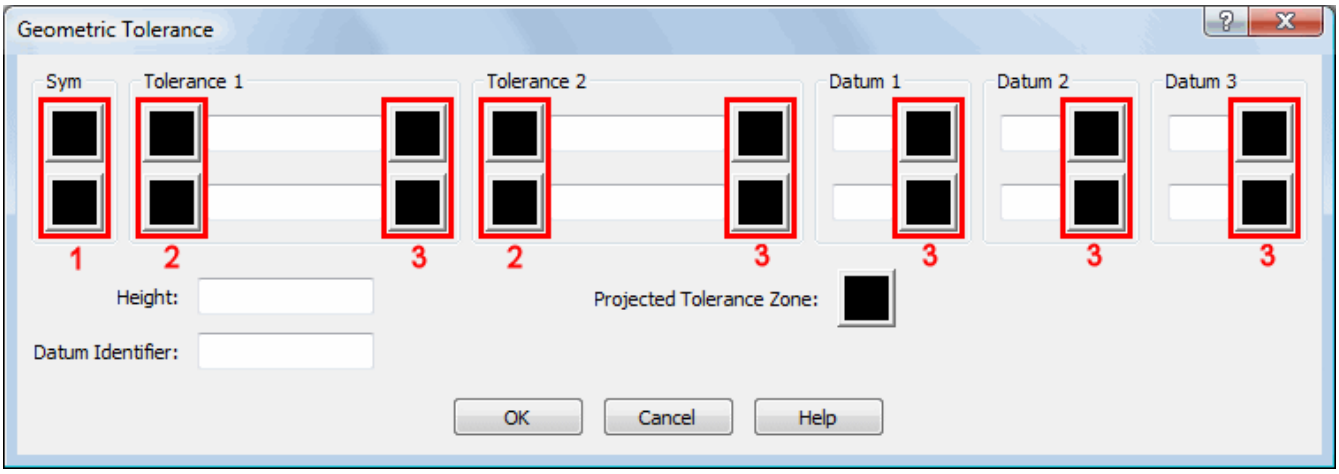

Figure 1.915

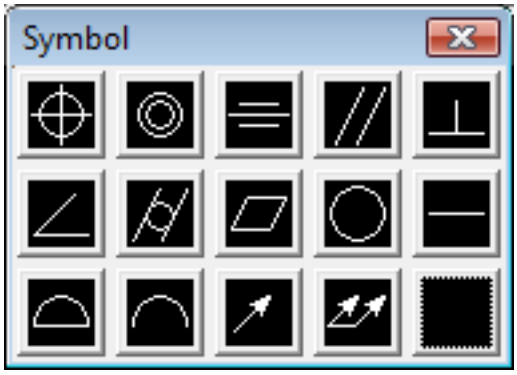

Figure 1.916

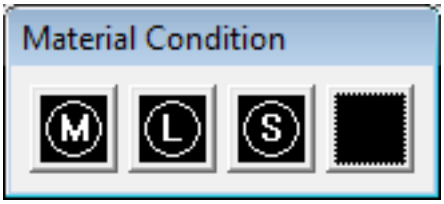

1.21.16 Text Variables

System variables can be set using the Settings dialog (1.10.11). Some system variables which apply to text entities are:

Variable Name	Variable Title	Description
FONTALT	Alternate font	Defines the font which will be used if a text font cannot be found.
HIDETEXT	Hide text on hide	Specifies whether the HIDE (6.16.10) command processes text entities.
MIRRTEXT	Mirror text	Determines whether text is mirrored by the MIRROR command or not.
MTEXTED	Multiline text editor	Sets the primary and secondary text editors to use for multiline text entities.
MTEXTFIXED	Multiline text fixed	Controls whether BricsCAD zooms, rotates and/or pans the view to fit the Mtext being edited.
QTEXTMODE	Quick text mode	Controls how text entities are displayed. If ON, displays text as a box.
TEXTANGLE	Text angle	Stores the angle of the last added text entity.
TEXTFILL	Text fill	Determines whether True Type fonts display either filled or outlined. (1.917)
TEXTQLTY	Text quality	Defines the smoothness of True Type fonts for plotting and rendering.
TEXTSIZE	Text size	Sets the default height for new text entities. TEXTSIZE has no effect if the current text style has a fixed height
TEXTSTYLE	text style	Stores the name of the current text style.
TSPACEFAC	Text space factor	Specifies the line spacing distance of multiline text measured as factor of the text height. Values between 0.25 and 4 are accepted.
TSPACETYPE	Text space type	Specifies the type of line spacing used for multiline text. At least: adjusts line spacing based on the tallest character(s) in a line. Exactly: used the specified line spacing, regardless of in individual character sizes.
TSTACKALIGN	Text stack align	Determines the vertical alignment of stacked text: bottom, center or top.
TSTACKSIZE	Text stack size	Specifies the percentage a which the stacked text fraction height is relative to the current height of the selected text. Values between 25 and 125 are accepted.

Figure 1.917

1.21.17 Working with text styles

Command: STYLE (6.27.57) When you add text to a drawing, it uses the current text style, which determines the font, size, angle, orientation and other properties of the new text entity. Every drawing has a default text style, named **Standard** , which initially uses the **Arial** font. You cannot delete or rename the **Standard** style, but you can modify it. If you change the **font** or **orientation** of an existing style, all existing text entities created using that style are automatically updated to reflect the change. Changing any other property has no effect on existing text. You can create and use an unlimited number of additional text styles. Annotative text styles create annotative text entities (1.21.29). In an annotative text style the **Height** defines the paper space height of the text; the model space height depends on the current annotation scale as defined by the CANNOSCALE and CANNOSCALEVALUE system variables.

To open the Text Style Explorer dialog

Do one of the following:

- In the **Tools > Drawing Explorer** menu choose **Text Styles ...**
- Double click the **Style** field in the Status Bar (1.8.2).
- Type style (6.27.57) in the command bar and press Enter.

The **Drawing Explorer - Text Styles** dialog opens.

To create a text style

1. Open the Text Style Explorer dialog.
2. Do one of the following:
   - Click the **New** tool button ( ) in the **Details** section of the **Drawing Explorer** dialog.
   - Select an existing style, then right click and choose **New** in the context menu.

   A **NewStyle** text style is created, inheriting the properties of the currently selected style.
3. Type a name in the **Text Style Name** field, replacing the **NewStyle** default name.
4. Define the text style properties.
5. Close the **Text Style Explorer** dialog.

To edit a text style

1. Open the text style explorer dialog.
2. Select the text style.
3. Define the text style properties.
4. Close the **Text Style Explorer** dialog.

To make a text style current

1. Open the text style explorer dialog.
2. Do one of the following:
   - When in **Detail view** ( ), click the blank tile in front of the text style name. A blue filled circle indicates the text style is set current.
   - When in **Detail view** ( ) or **Icon view** ( ), right click then choose **Set current** in the context menu.

NOTE

- Alternatively you can right click the **Text style** field in the Status Bar (1.8.2), then choose the new current style. The current style is marked in the style list.
- When you use the **Style** option in the create text procedures, the selected style will become the current text style.

To delete a text style

1. Open the text style explorer dialog.
2. Select the text style.
3. Do one of the following:
   - Click the **Delete** tool button (✕) in the **Details** section of the **Drawing Explorer** dialog.
   - Right click, then choose **Delete** in the context menu.

   If the text style is not used in the drawing or in a dimension style, the text style is deleted, else an alert box displays: (1.918)

Figure 1.918

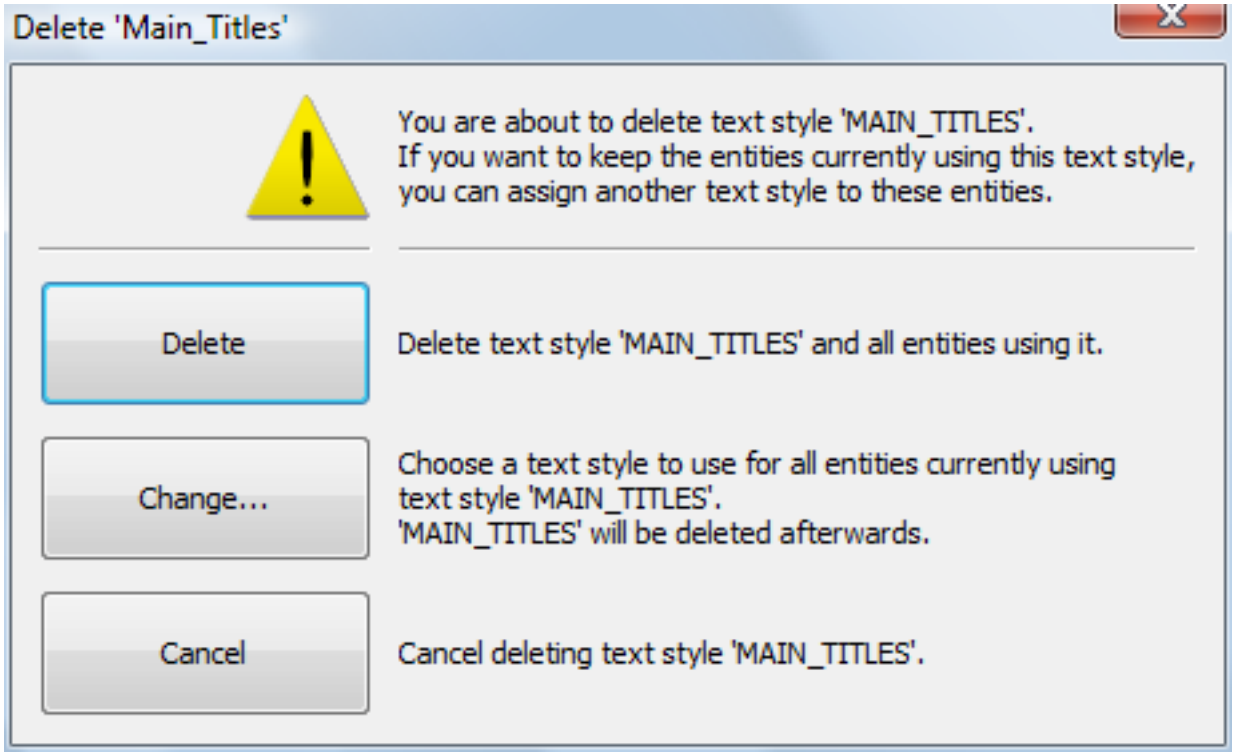

4. Do one of the following:
   - Click the **Delete** button to delete the text style and all entities using it.
   - Click the **Change...** button to delete the text style and assign a different text style to the entities, which currently use the selected style.
   - Click the **Cancel** button to cancel the delete procedure.

NOTE It is not possible to delete the current text style.

1.21.18 Creating text

Commands: TEXT (6.29.12) and MTEXT (6.21.34) The **Text** command creates single line text, while the **Mtext** command creates text entities which consist of multiple lines.

To create single line text

1. Do one of the following:

   - Click the **Text** tool button (A) on the **Draw** toolbar.
   - Choose **Text** in the **Text** submenu in the **Draw** menu.
   - Type **text** in the command bar, then press Enter.

   You are prompted: Text: Style/Align/Fit/Center/Middle/Right/Justify/<Start point>:

2. Specify the insertion point of the text. **You are prompted:** Height of text <current height>:

3. Do one of the following:

   - Press Enter or right click to accept the current text height.
   - Type the new text height in the command bar, then press Enter.
   - Define the new text height graphically by specifying two points in the drawing.

   You are prompted: Rotation angle of text <current angle>

4. Do one of the following:

   - Press Enter or right click to accept the current angle.
   - Type the new angle in the command bar, then press Enter.
   - Define the now angle graphically by specifying two points in the drawing.

   You are prompted: Text:

5. Type the text in the command bar, then press Enter. The text is placed in the drawing. **You are prompted:** Text:

6. Do one of the following:

   - Repeat step 5 to create another text entity. The new text is placed below the previous one.
   - Press Enter or right click to conclude the **Text** command.

NOTE	If you have already created text, the most recent text entity highlights when you repeat the **Text** command. If you want to place the new text right below the previously created text, press Enter in step 2 of the above procedure.

(1.921 on page 894) (1.922 on page 894)

Single line text justification

To create multiline text

1. Do one of the following:

   - Click the **Multiline Text** tool button (A) on the **Draw** toolbar.
   - Choose **Multiline Text** in the **Text** submenu in the **Draw** menu.
   - Type **mtext** in the command bar, then press Enter.

   You are prompted: First corner for block of text:

2. Specify the first corner (insertion point of the multiline text). **You are prompted:** Justification/Rotation/Style/Height/Dire
corner for block of text>:

3. Do one of the following:
   - Specify the opposite corner of the text block to define the maximum width of the multiline text.
   - Type @ in the command bar, then press Enter for non-wrapped (zero width) text.
   - If Dynamic Dimensions (1.14.9) are active, the height and width of the text field display dynamically. Type the height and width in the dynamic dimension fields. Press the TAB key to switch; press Enter to confirm.

   The **Text formatting** toolbar opens right above the text block. (1.941 on page 898)

Figure 1.919

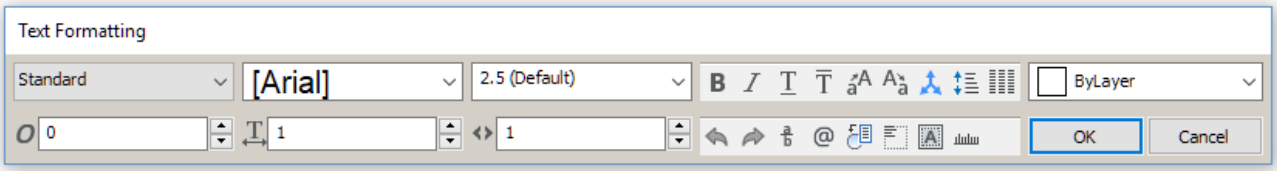

4. (option) Define the text properties.
5. Type your text.
6. To conclude the command and close the **Text formatting** toolbar do one of the following:
   - Click the **OK** button.
   - Press Ctrl+Enter.
   - Click outside the MText entity.

Button or setting	Name	Description
(1.923 on page 894)	Text Style	Sets the text style
(1.924 on page 894)	Text Font	Sets the text font
(1.925 on page 894)	Text Height	Sets the text height
	Bold	Creates bold text
	Italic	Creates italic text
	Underscore	Creates underscored text
	Overscore	Creates overscored text
	Uppercase	Converts selected text to uppercase
	Lowercase	Converts selected text to lowercase
	Annotative	Toggles the Annotative property
	Line Spacing	Sets the line spacing
	Columns	Arranges the text in columns
(1.926 on page 894)	Color	Sets the color
(1.927 on page 895)	Oblique Angle	Sets the oblique angle
(1.928 on page 895)	Width Factor	Sets the width factor
(1.929 on page 895)	Character Spacing	Sets the character spacing
	Undo	Undoes recent actions
	Redo	Redoes previously undone actions
	Stacked Fraction	Creates stacked fractions
	Special Character	Inserts special characters
	Field	Inserts a variable field

	Justify	Sets the text justification
	Background Mask	Adds a colored background
	Ruler	Toggles the display of the ruler
OK	OK	Closes the **Text formatting** toolbar and applies the changes
Cancel	Cancel	Closes the **Text formatting** toolbar and leaves the Mtext entity unchanged

NOTE	If the line length exceeds the **Width** of the multiline text, the text will be wrapped. Set the **Width** to zero for non-wrapped multiline text.

Text formatting toolbar tools and settings

(1.930 on page 896)	(1.931 on page 896)	(1.932 on page 896)
Top left	Top center	Top right
(1.933 on page 897)	(1.934 on page 897)	(1.935 on page 897)
Middle left	Middle center	Middle right
(1.936 on page 897)	(1.937 on page 897)	(1.938 on page 897)
Bottom left	Bottom center	Bottom right

Multiline text justification. (The red dot indicates the insertion point of the multiline text entity)

Including special text characters and symbols

You can use control codes and unicode strings to include special characters in text entities. To include control codes, as you type text, type two percent symbols (%%) followed by the special control code or character. A single percent sign is treated as a normal text character.

Control Code	Unicode String	Result
%%d	\U+00B0	Draws a degree symbol (°)
%%p	\U+00B1	Draws a plus-or-minus symbol (±)
%%c	\U+2205	Draws a diameter symbol (Ø)
%%k	\U+0336	Starts to strikethrough text. Repeat the code to stop.
%%u	\U+005F	Starts to underscore text. Repeat the code to stop.
%%o	\U+203E	Starts to overscore text. Repeat the code to stop.

Name	Symbol (*)	Unicode String
Almost equal	≈	\U+2248
Angle	∠	\U+2220
Center line	℄	\U+2104
Delta	Δ	\U+0394
Electrical phase	Φ	\U+0278
Identity	≡	\U+2261

Not equal	≠	\U+2260
Omega	Ω	\U+03A9
Squared	²	\U+00B2
Cubed	³	\U+00B3

Symbols and Unicode strings (*) If supported by the text font.

To add a background mask

1. When creating or editing a multiline text entity, click the **Background Mask** tool button ( ) on the **Text Formatting** toolbar. The **Background Mask** dialog displays: (1.920)

Figure 1.920

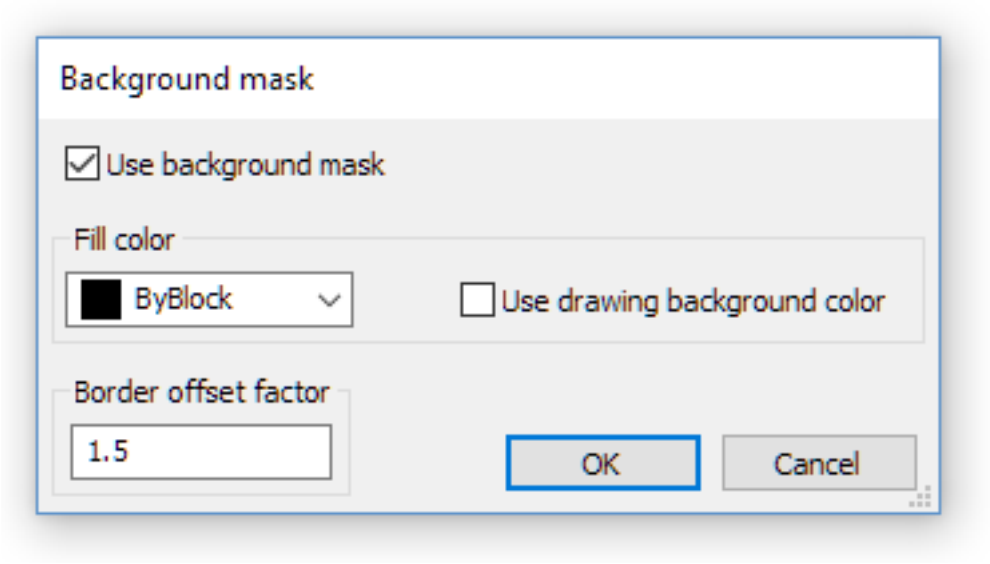

2. Check the **Use background mask** option.
3. Do one of the following:
   - Choose a color in the **Fill color** drop-down list.
   - Choose **Select color...** in the **Fill color** drop-down list and choose an Index color (1.17.6) or a True color (1.17.6) in the **Select color** dialog.
   - Check the **Use drawing background color** option.
4. Define the **Border offset factor** , which defines the margin around the text for the background. The value is based on the text height and must be in the range 1-5. A factor of 1.0 exactly fits the multiline text entity.
5. Click **OK** to create the background mask.

To add a text frame

1. Select the Mtext entity.
2. Click the **Text frame** property in the Properties (6.24.52) panel.
3. Click the down arrow and choose **Yes**.

Figure 1.921

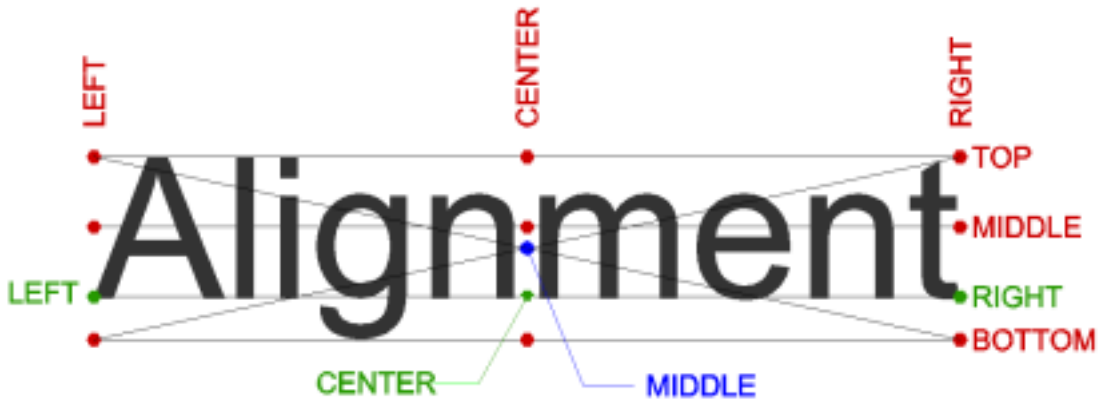

Figure 1.922

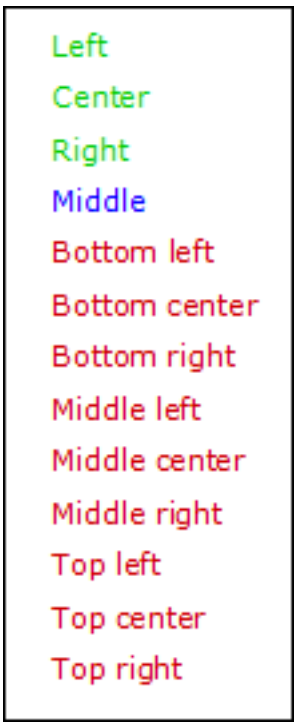

Figure 1.923

Figure 1.924

Figure 1.925

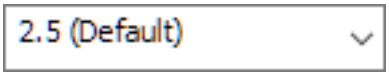

Figure 1.926



Figure 1.927

Figure 1.928

Figure 1.929

Figure 1.930

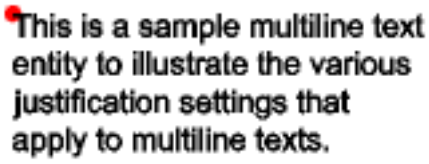

Figure 1.931

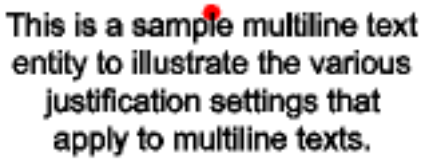

Figure 1.932

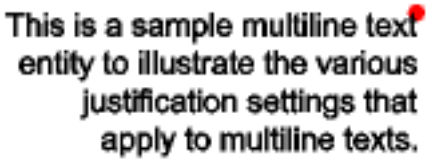

Figure 1.933

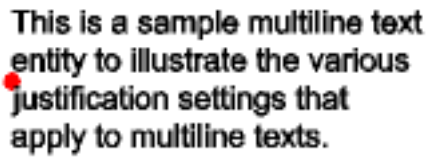

Figure 1.934

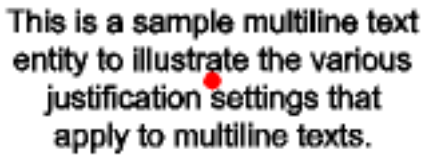

Figure 1.935

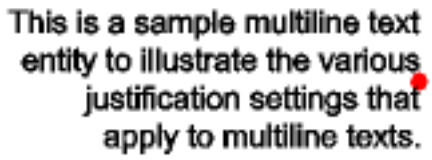

Figure 1.936

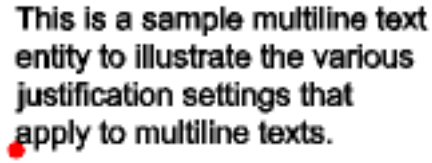

Figure 1.937

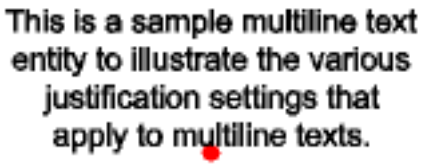

Figure 1.938

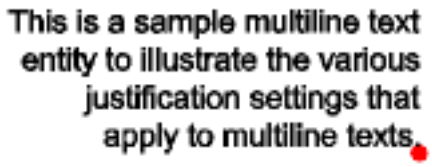

1.21.19 Editing text

Command: DDEDIT (6.10.15) You can edit and modify a text entity as you would any other drawing entity. That is, you can delete, move, rotate, and scale text. You can change the text color or layer in the Properties Bar (1.8.4). To edit a multiline text, you can use the built-in text editor or choose an external program, such as Wordpad. The MTEXTFIXED (1.10.11) system variable controls whether the view is zoomed, rotated and/or panned to fit the edited Mtext. The TEXTED (1.10.11) setting controls the text edit behavior:

- 0 = in-place editor
- 1 = pop up dialog
- 2 = in-place editor with repeated input

To edit a text entity

1. Do one of the following:

   - Type **DDEDIT** in the command bar. **You are prompted:** Select entity to modify:
   - Double click the text entity. Then go to step 3.

2. Click a single line text (1.21.18) entity. Depending on the value of the TEXTED system variable: TEXTED = 1: The **Edit Text** window opens. (1.939) TEXTED = 0 or 2: The text is edited 'in place'. (1.940) Click a multiline

Figure 1.939

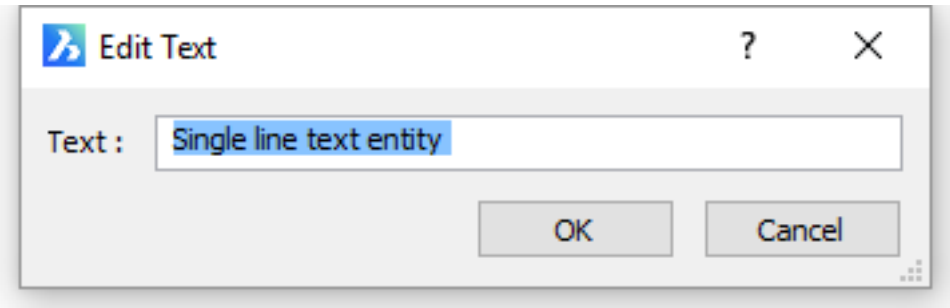

Figure 1.940

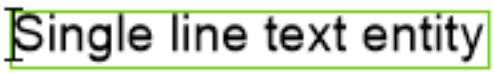

text (1.21.18) entity The **Text formatting** toolbar opens. (1.941)

Figure 1.941

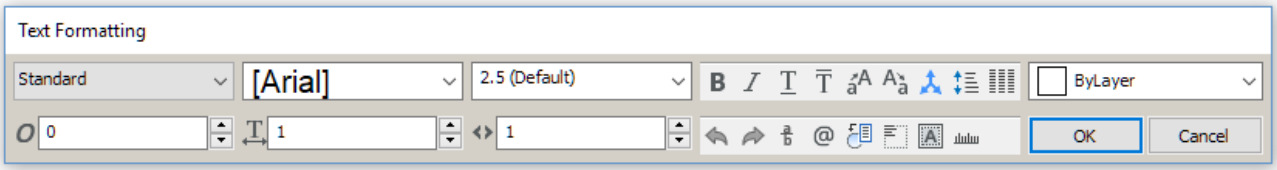

3. Edit the text.

4. Press the **OK** button on the **Edit Text** window or **Text Formatting** toolbar to apply the changes.

5. Do one of the following:

   - Select another text entity to edit.
   - Right click or press Enter to stop editing text entities.

To edit a selection of Mtext entities

1. Select the Mtext entities.
2. In the Properties (1.8.4) bar select **Contents**.
3. Press the **Browse** button ( ) on the right hand side of the **Contents** field (1.942)

Figure 1.942

4. The **Text formatting** toolbar opens for the first Mtext entity in the selection.
5. Edit the Mtext.
6. Press the **OK** button or click in the drawing. The next Mtext entity in the selection can be edited now.
7. Repeat steps 5 and 6 until the last Mtext is edited.

To select a different multiline text editor

Edit the **MTEXTED** system variable under **Drawing/Drafting/Texts/Multiline Texts** in the Settings (1.10.11) dialog.
Or

- Type **MTEXTED** in the command bar, then press Enter. **You are prompted:** New value for MTEXTED, or . for none/<current value>:
- Type the file name and full path of the alternate text editor in the command bar, then press Enter. e.g. C:\Program Files\Windows NT\Accessories\Wordpad.EXE

NOTE	To restore the built-in text editor, type a . (period) in step 2 of the above procedure, then press Enter.

1.21.20 Exploding text

Command: TXTEXP (6.29.34) The **TXTEXP** command explodes Text and Mtext entities into 2D polylines (1.17.13).

To explode text

1. Type **TXTEXP** in the command bar, then press Enter. **You are prompted:** Select text to be exploded:
2. Select a single text entity or multiple text entities, then press Enter. The selected text(s) are exploded.

NOTE	The solid fill of certain TTF fonts is removed when exploding such text, leaving the text outline only.

1.21.21 Finding and replacing text

Command: FIND (6.14.8) The **FIND** command lets you specify the text you want to find. You can than find or replace the text. Optionally you can zoom in on the various instances of the text entities that contain the search text.

To open the Find and Replace dialog

Do one of the following:

- Choose **Find...** in the **Edit** menu.
- Type **find** in the command bar, then press Enter.

(1.943)

Figure 1.943

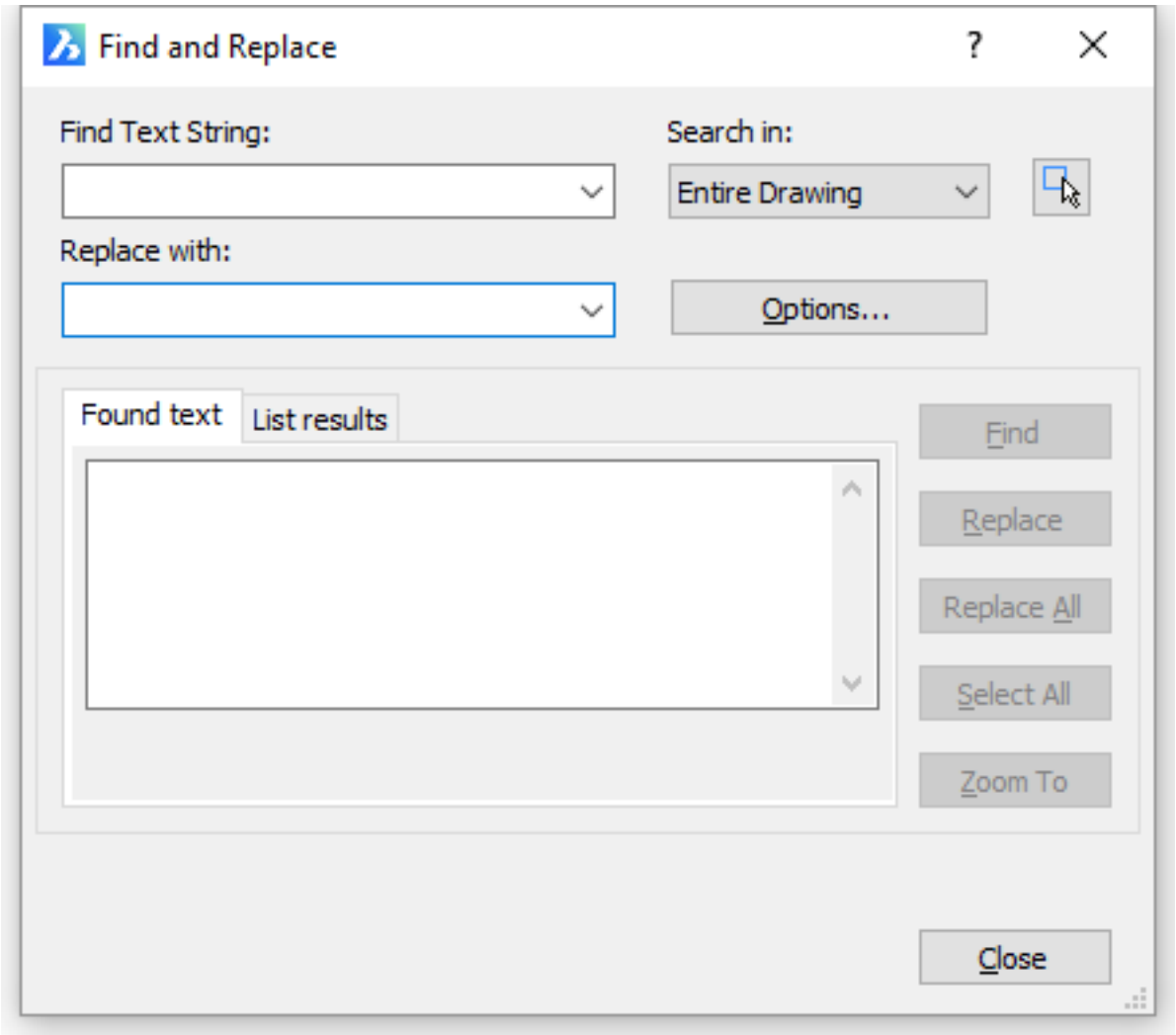

To set the Find and Replace options

1. Open the Find and Replace dialog (1.21.21).
2. Click the **Options** button. (1.944 on the next page)
3. Set the **Find and Replace** options.
4. Click the **OK** button.

Figure 1.944

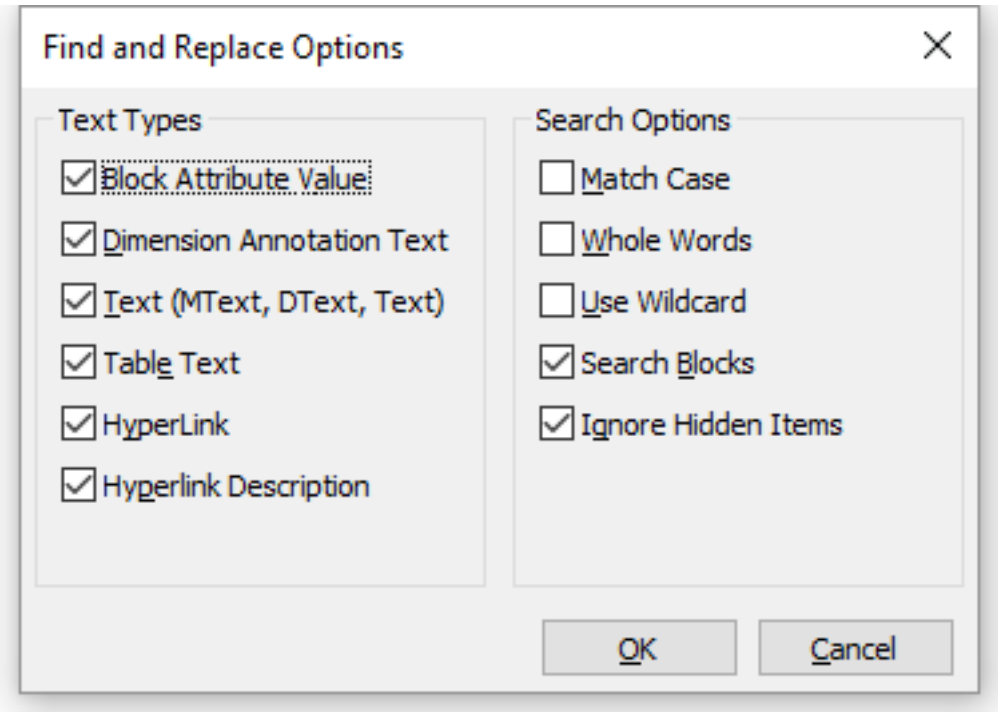

To find text

1. Open the Find and Replace dialog (1.21.21).
2. (option) Set the Find and Replace options (1.21.21).
3. Type the text in the **Find Text String** field.
4. (option) Click the **Select Entities** button ( ) to compose a selection set.
   - The **Find and Replace** dialog temporarily closes to let you select entities (1.24.6).
   - Right click to conclude the selection of entities. The **Search in** field reads **Current Selection** instead of **Entire Drawing** .
5. Click the **Find Next** button. The content of the first text entity that contains the search string displays in the **Search results** pane.
6. (option) Click the **Zoom To** button. The drawing is zoomed in on the text entity.
7. Do one of the following:
   - Repeat steps 5 and 6 to find more instances of the same search string.
   - Repeat steps 2 through 6 to find another text string.
   - Press the Esc key or click the **Close** button to stop.

NOTE	If a selection is active when you launch the **FIND** command, only text entities in the selection set are searched.

To replace text

1. Open the Find and Replace dialog (1.21.21).
2. (option) Set the Find and Replace options (1.21.21).
3. Type the search text in the **Find Text String** field.
4. Type the replacement text in the **Replace with:** field.
5. (option) Click the **Select Entities** button ( ) to compose a selection set.
   - The **Find and Replace** dialog temporarily closes to let you select entities (1.24.6).
   - Right click to conclude the selection of entities. The **Search in** field reads **Current Selection** instead of **Entire Drawing** .

1.21.22 Checking Spelling

Command: SPELL (6.27.41) The spelling checker checks the spelling of text in the current drawing. You can check the spelling of one or more selected text entities or check the entire drawing. During the spelling check, the **Spell** command matches the words in the drawing or the current selection set to the words in the current main dictionary and the current custom dictionary. If a word is not found in either dictionaries you can select the correct spelling in the suggestions field or you can add the word to the current custom dictionary. Custom dictionaries are used for discipline-specific words, such as medical or mechanical.

Dictionary settings

Which dictionaries are used by the **Spell** command is defined by the **DCTMAIN** (main dictionary) and **DCTCUST** (custom dictionary) system variables (1.10.11). (1.945)

Figure 1.945

Dictionaries	
Custom spelling dictionary	C:\Users\Louis\AppData\Roaming\Bricsys\Bricscad\V9\en_US\support\Sample.cus
Main spelling dictionary	en_US.dic

NOTE	We only deliver the English dictionary because of the license type on the dictionary files : the English version can be distributed freely ; all other languages are not free. However, you can download other languages and use them for free (see To add (1.21.22) a main dictionary (1.21.22)).

To open the Spell Checking dialog

Do one of the following:

- Choose **Check Spelling** in the **Tools** menu.
- Type **spell** in the command bar, then press Enter.

(1.946 on the next page)

Figure 1.946

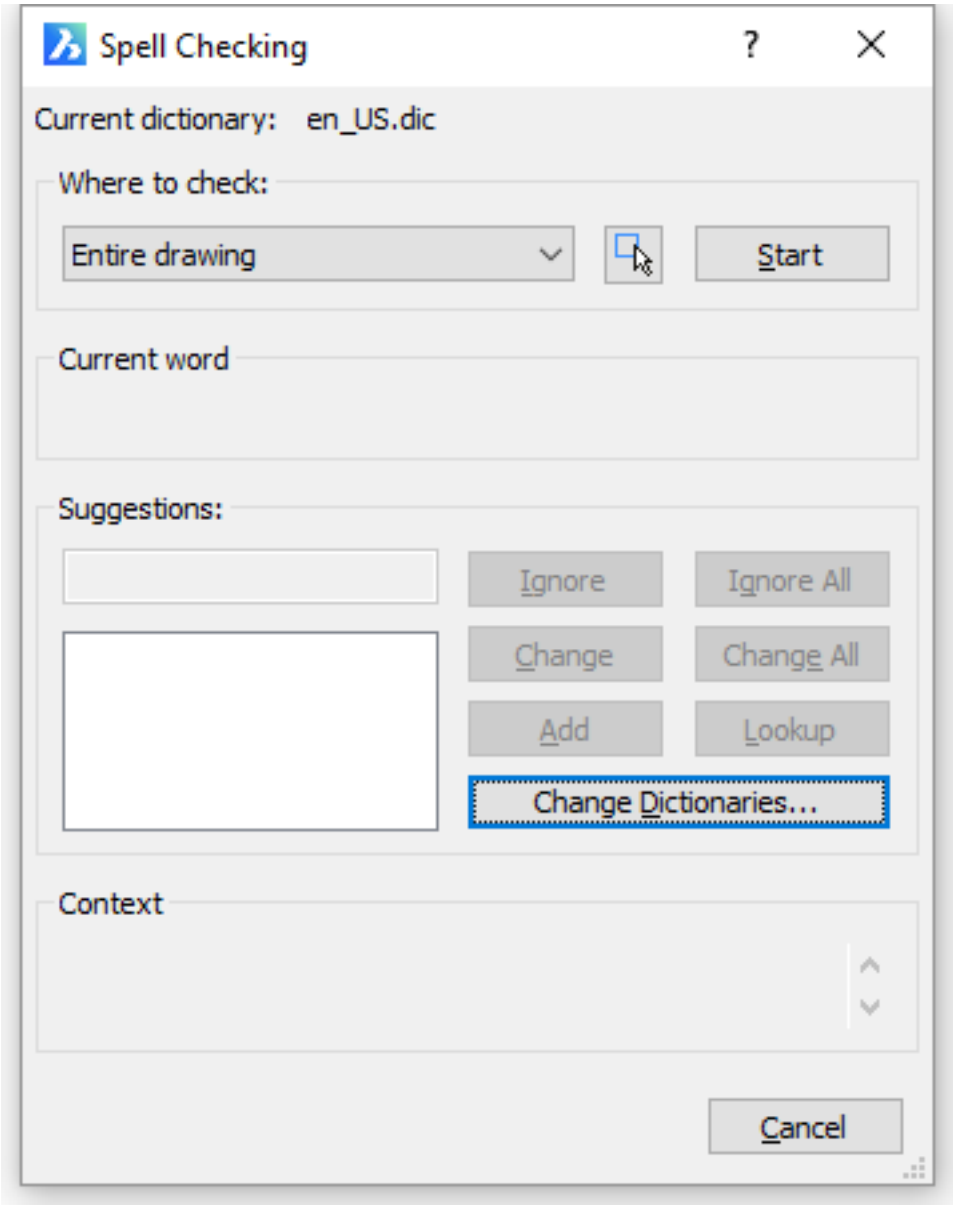

To check the spelling

1. Open the Spell Checking dialog (1.21.22).
2. (option) Click the **Select** button ( ) to compose a selection set (1.24.6).
3. (option) Change the current dictionaries (1.21.22).
4. Click the **Start** button. The first possibly misspelled word displays in the **Current word** section. The content of the text entity in which the **Current word** is found displays in the **Context** section. (1.947 on the facing page)
5. Do one of the following:
   - Click the **Ignore** button to leave this instance of the **Current word** unchanged.
   - Click the **Ignore All** button to leave all instances of the **Current word** unchanged.
   - Accept the word in the **Suggestions** field or select a word in the **Suggestions** list, then click the **Change** button to replace this instance of the **Current word** by the word in the **Suggestions** field.
   - Accept the word in the **Suggestions** field or select a word in the **Suggestions** list, then click the **Change All** button to replace all instances of the **Current word** by the word in the **Suggestions** field.
   - Click the **Add** button to add the **Current word** to the current custom dictionary.
   - Click the **Lookup** button to list words similar to the word in the **Suggestions** field.
6. Repeat step 5 until the **Spelling check is complete** message displays.

Figure 1.947

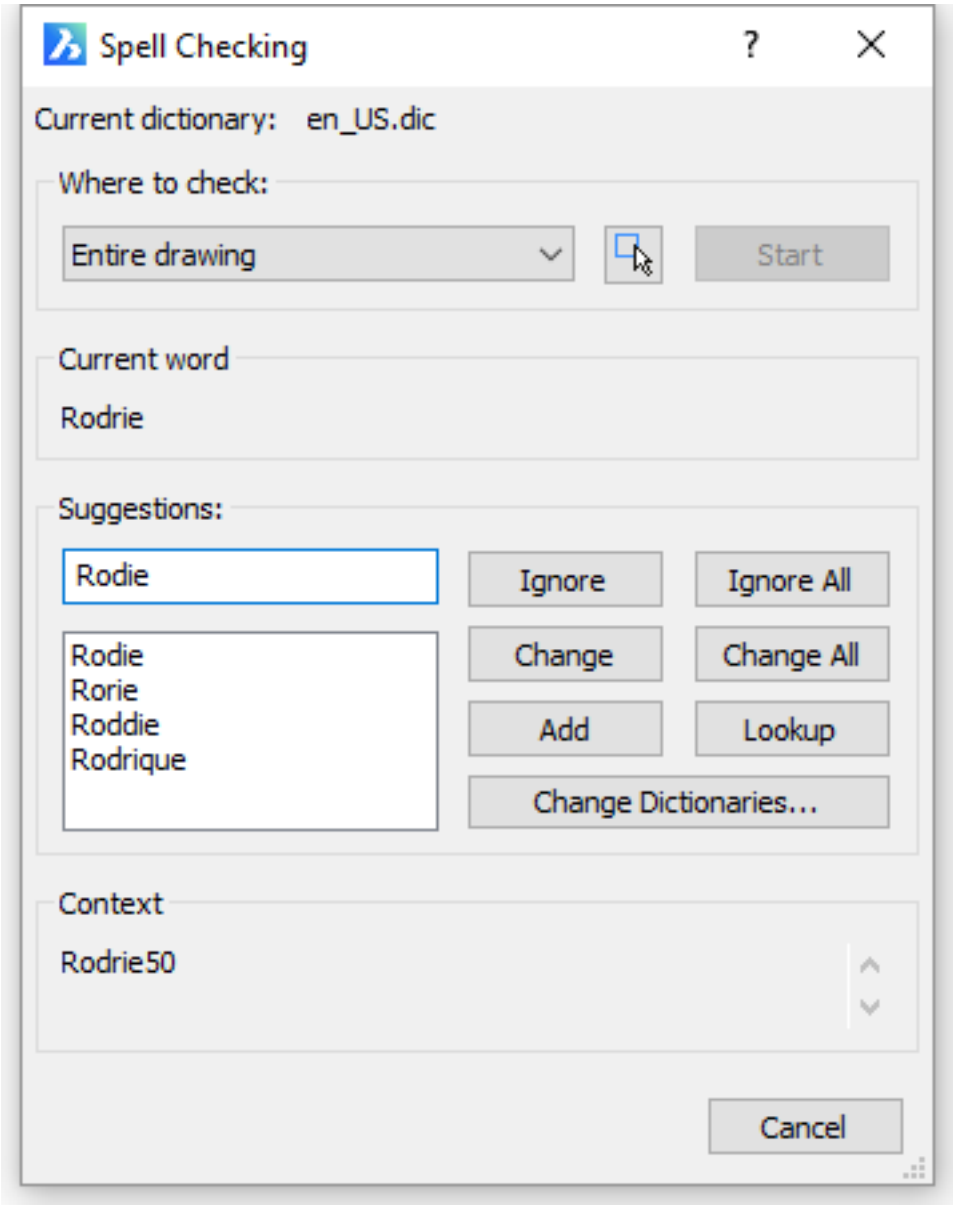

NOTE	If a selection is active when you launch the **Spell** command, only text entities in the selection set are checked.

To change dictionaries

1. Open the Spell Checking dialog (1.21.22).
2. Click the **Change Dictionaries...** button. The **Change Dictionaries** dialog opens. (1.948)

Figure 1.948

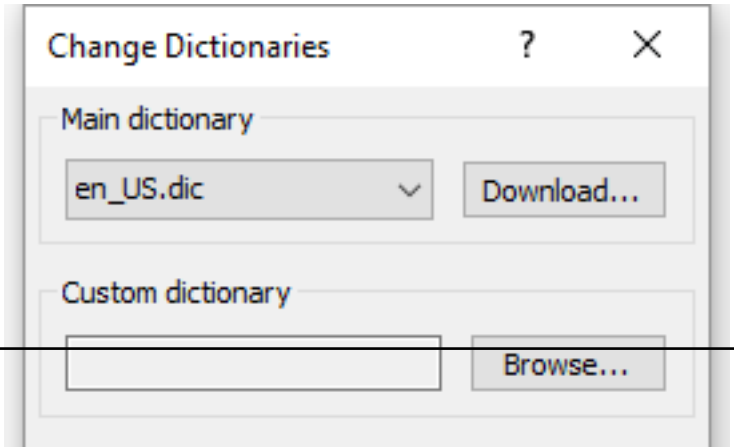

NOTE

- Custom dictionaries are best saved in the **Support** folder of the Roamable root folder (1.10.2).
- If you want to share the custom dictionary with MS Word, point to the MS Word custom dictionary in step 5 in the above procedure. By default, **CUSTOM.DIC** is the custom dictionary in MS
Word, which can be found under **C:\Users\<user name>\AppData\Roaming\Microsoft\Proof\CUSTOM.DIC**.

To add a new main dictionary

1. Open the Spell Checking dialog (1.21.22).
2. Click the **Change Dictionaries...** button.
3. Click the **Download...** button. Your browser opens: `https://extensions.openoffice.org/dictionaries`
4. Scroll down to the language of your choice, then click the link to open the page of the selected language.
5. Click the **Download extension** button to start downloading the ***.oxt** file. (1.950)

Figure 1.950

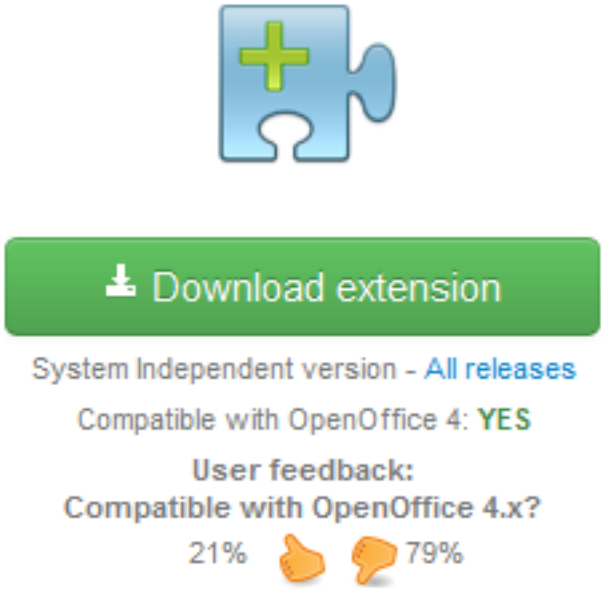

6. Change the **oxt** extension to **zip** .
7. Extract the ***.aff** and ***.dic** files from the ZIP file to the folder **C:\Program Files\Bricsys\BricsCAD Vx\Support**. (1.951 on the facing page) The dictionary is now available in the **Main Dictionary** list on the **Change Dictionaries** dialog box. (1.952 on the next page)

Figure 1.951

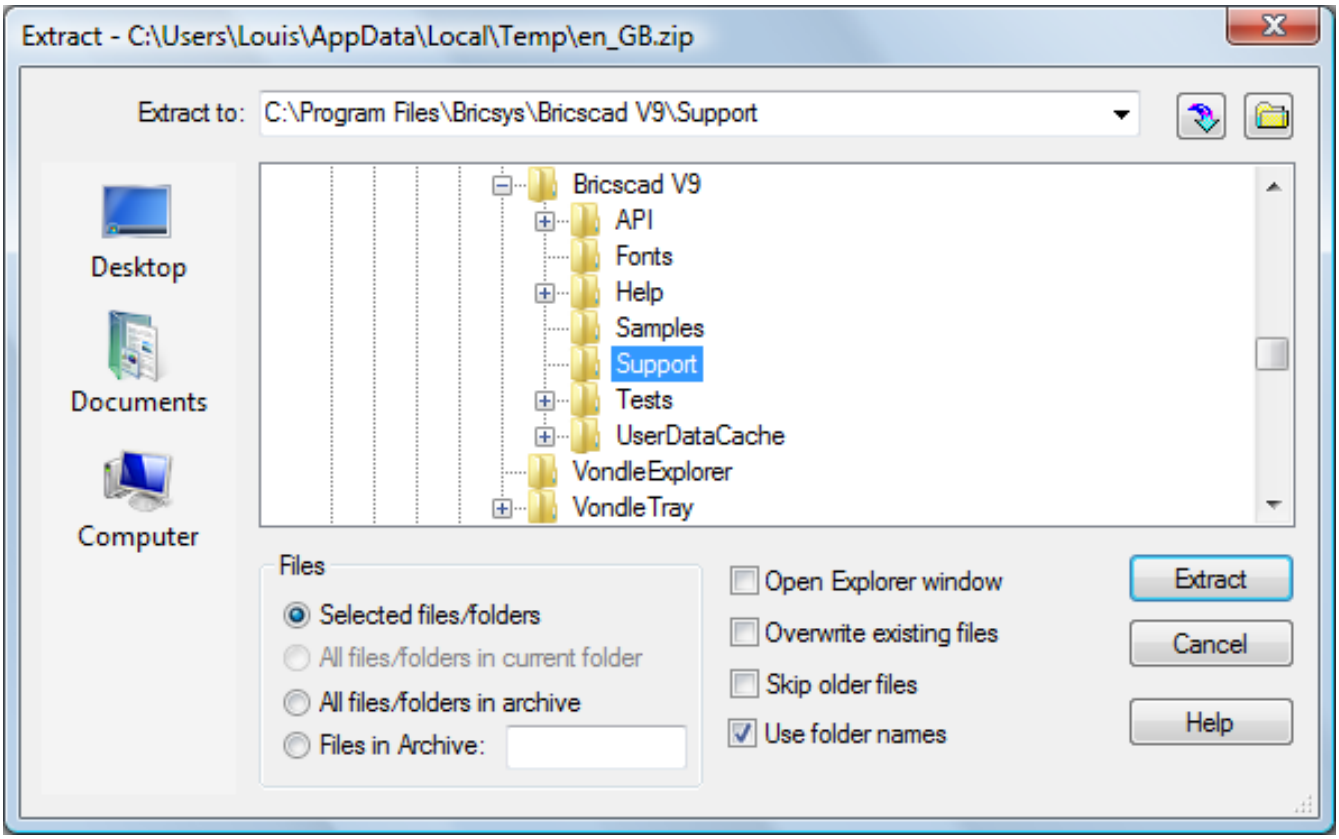

Figure 1.952

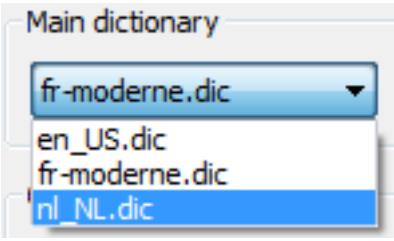

To add a new custom dictionary

1. Open a text editor, such as **Notepad**.
2. (option) Type the words you want to use in your custom dictionary. Each word must be on a separate line.
3. Save the file to the the **Support** folder of the Roamable root folder (1.10.2). Make sure the file extension is **.cus**.

1.21.23 Working with Fields

Commands: FIELD (6.14.3), UPDATEFIELD (6.30.10), MTEXT (6.21.34) and TABLE (6.29.1) A field is a variable text that. When a field is updated it displays the latest value of the data source it refers to. Fields can be used to insert drawing properties, custom properties or object properties in multiline texts or tables or as an attribute in a block. Fields in attributes are especially useful in title blocks: using drawing, sheet set, subset and sheet properties title blocks can be filled out automatically. See the DWGPROPS (6.10.46) command to learn more about default and custom drawing properties. See the SHEETSET (6.27.31) command to learn more about default and custom sheet set, subset and sheet properties. If no value is available, a field displays hyphens (----). If the FIELDDISPLAY (1.10.11) system variable is ON, fields display on a light gray background which does not print. The FIELDEVAL (1.10.11) system variable controls when fields are updated. (1.953)

Figure 1.953

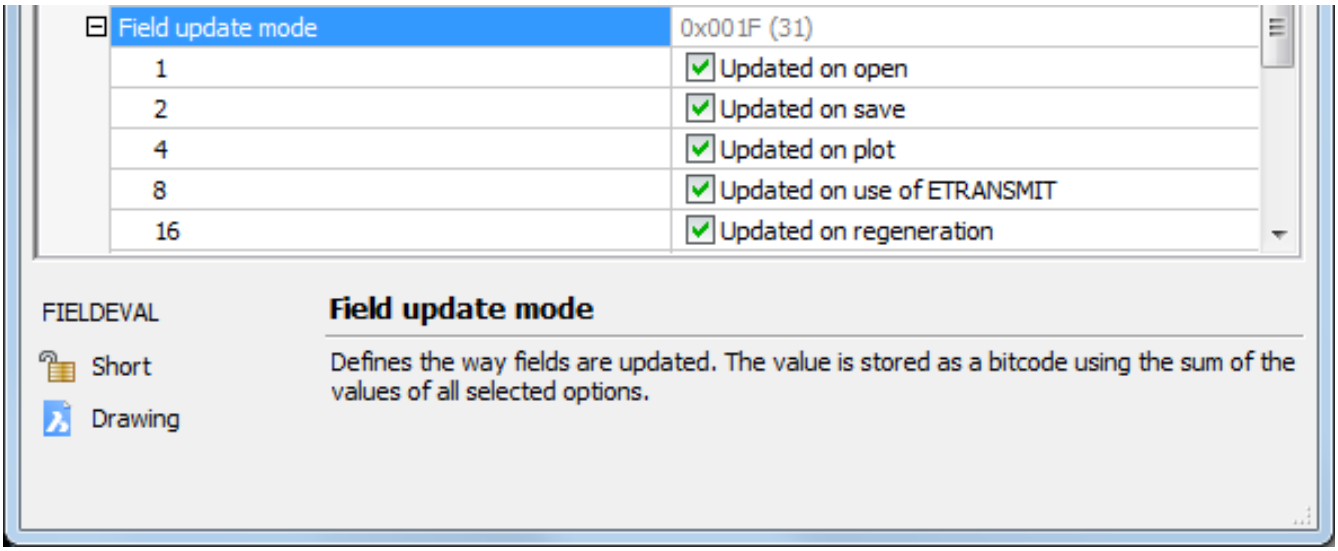

General procedure to create fields

1. Do one of the following:
   - Click the **Insert Field** tool button ( ) on the **Insert** toolbar.
   - Choose **Insert Field...** in the **Insert** menu.
   - Type **field** in the command bar, then press Enter.
   - Click the **Field** tool button ( ) on the **Text Formatting** toolbar when creating or editing Mtext (1.21.18) or a table (1.21.25) cell content.

   The **Field** dialog box displays. (1.954 on the next page)

2. Under **Field Names** , expand a group, then choose a field name. The settings for the selected field display.

3. Adjust the settings, then click the **OK** button. The **Field** dialog box closes. The field is created in the Mtext or table cell being edited **Or You are prompted:** Specify start point or [Height/Justify]: A context menu displays:

   - (option) Type **H** or choose **Height** in the context menu to define the text height.
   - (option- Type **J** or choose **Justify** in the context menu to set the text justification. (1.955 on the facing page)
   - Specify the insertion point of the field in the drawing. An **Mtext** entity, containing the field is created.

Figure 1.954

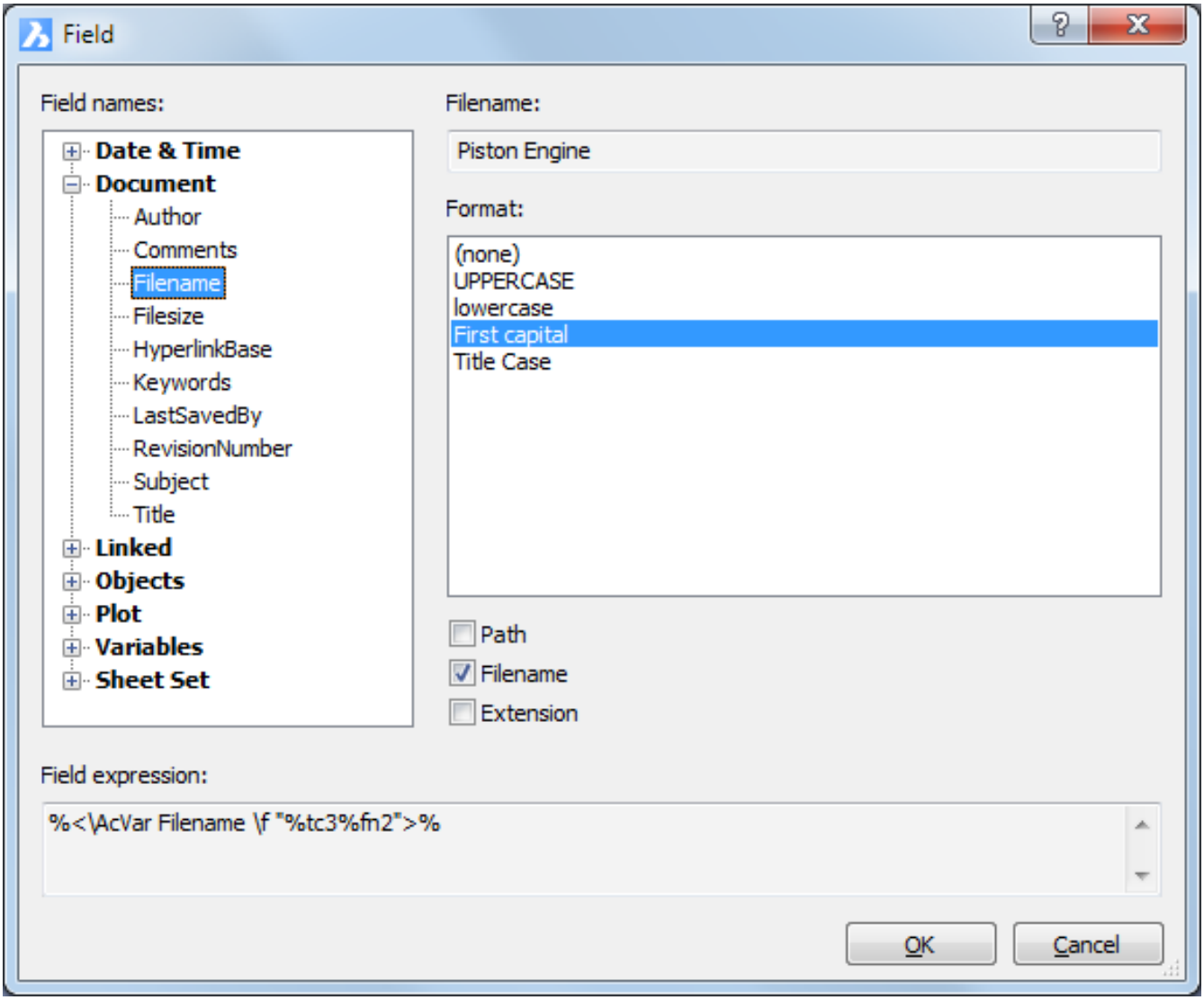

Figure 1.955

To display an entity property in a field

1. Launch the Field command (1.21.23).
2. Expand **Objects** in the **Field names** list and select **Object**.
3. Click the **Select Entity** button ( ) on the **Field** dialog box. The **Field** dialog box closes temporarily. **You are prompted:** Select Entity:
4. Click the entity you want to display a property of. The **Field** dialog box displays again.
5. Select the entity property in the **Property** list. (1.956)

Figure 1.956

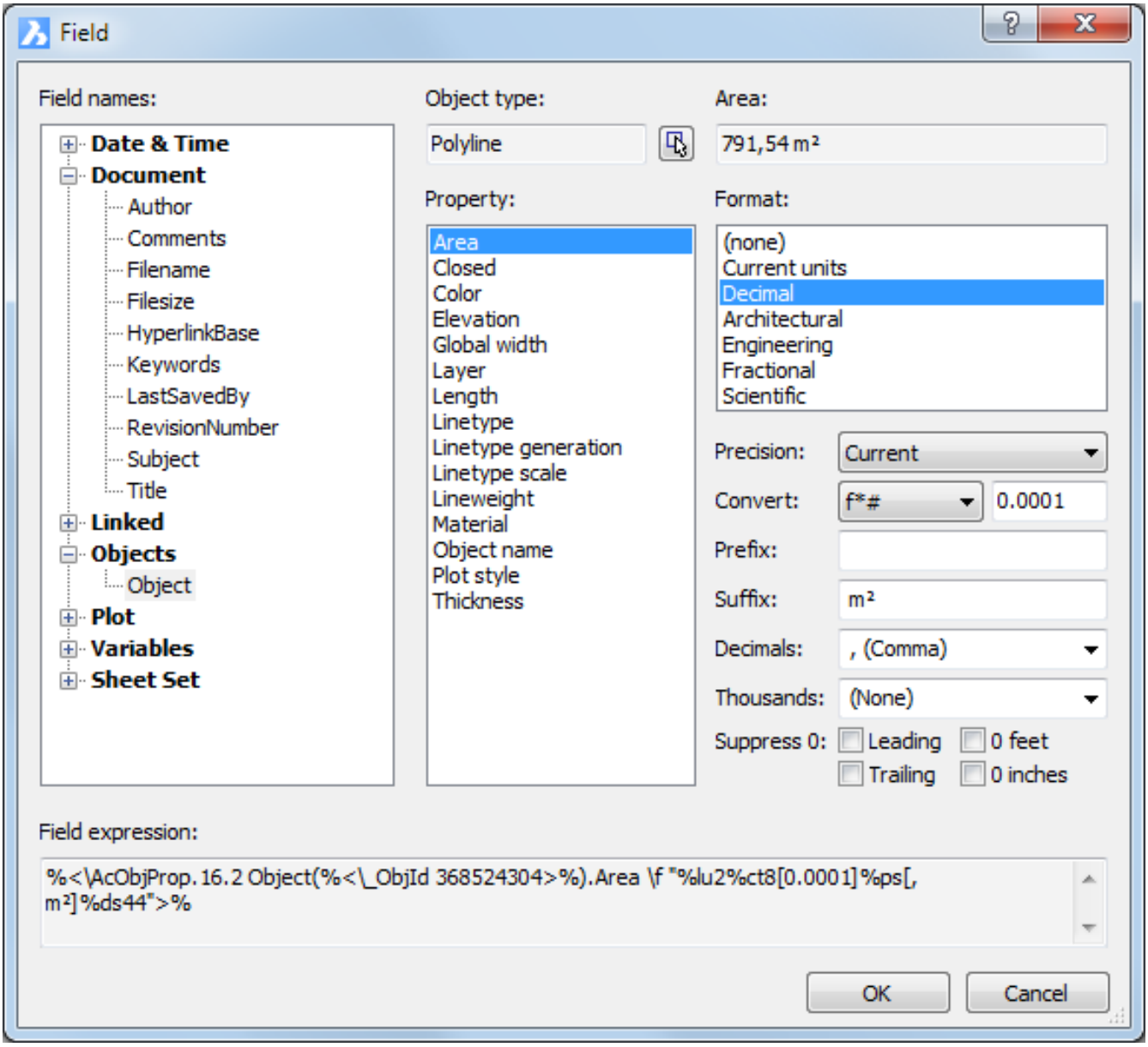

6. Set the display layout:
   - **Format** : choose a unit format.
   - **Precision** : select a precision in the list button
   - **Convert** : this option allows to recalculate the field value.
     - Choose a formula in the list; e.g. f*#, where f is the factor you type in the Convert field and # is the field value.
     - Type a factor in the Convert field; e.g. 0.0001 to express the area of a polyline in square meters in a cm drawing.
   - **Prefix** : type a text string

- **Suffix** : type a text string
- **Decimals** : select a decimal separator character
- **Thousands** : select a thousands separator character
- **Suppress 0** : allows to suppress leading and/or trailing zeros

7. Click the **OK** button.
8. Specify a point to place the field in the drawing.

To edit a field

1. Edit the table cell or Mtext entity that contains the field.
2. Do one of the following:
   - Double click the field.
   - Right click the field, then choose **Edit Field ...** in the context menu.
   - Select the field, then press **Ctrl + F** .

   The **Field** dialog box displays.
3. Adjust the properties of the field.
4. Click the **OK** button to apply the changes.

To update a field

1. Do one of the following:
   - Click the **Update Field** tool button ( ) on the **Redraw / Regen** toolbar.
   - Choose **Update Fields...** in the **Tools** menu.
   - Type **updatefield** in the command bar.

   You are prompted: Select field(s) to update:
2. Select the field(s) you want to update, then right click or press Enter. The selected fields are updated.

To convert a field to text

1. Edit the table cell or Mtext entity that contains the field.
2. Select the field.
3. Right click, then choose **Convert Field to Text** in the context menu.

1.21.24 Table Styles

Command: TABLESTYLE (6.29.6) The appearance of a table is controlled by a table style. Each drawing contains the Standard table style, which cannot be deleted. You can modify the Standard table style to fit your needs or create your own table styles. Table styles are created and edited in the Table Styles category of the Drawing Explorer (1.12.2) dialog. In a table there are 3 cell types: Data, Header and Title. Each cell type has its own cell style settings. By default all cells in a row share the same cell style settings, but you can edit the settings of each cell afterwards.

To open the Table Styles Explorer

Do one of the following:

- Choose Drawing Explorer > Table Styles... in the Tools menu.
- Type tablestyle in the command bar, then press Enter
- Click the Explore Table Styles tool button ( ) on the Insert Table (1.21.25) dialog.

To create a table style

1. Open the Drawing Explorer - Table Styles dialog displays.
2. In the Drawing Explorer - Table Styles dialog do one of the following:
   - Choose New in the Edit menu.
   - Click the New tool button ( ).

   A new style is created using default settings. (1.957 on the facing page)
3. Rename the style, replacing the NewStyle1 default name.
4. Select a cell type: Data, Header or Title.
5. Define the cell style settings for the selected cell type.
6. Repeat the previous steps for each cell type.

Figure 1.957

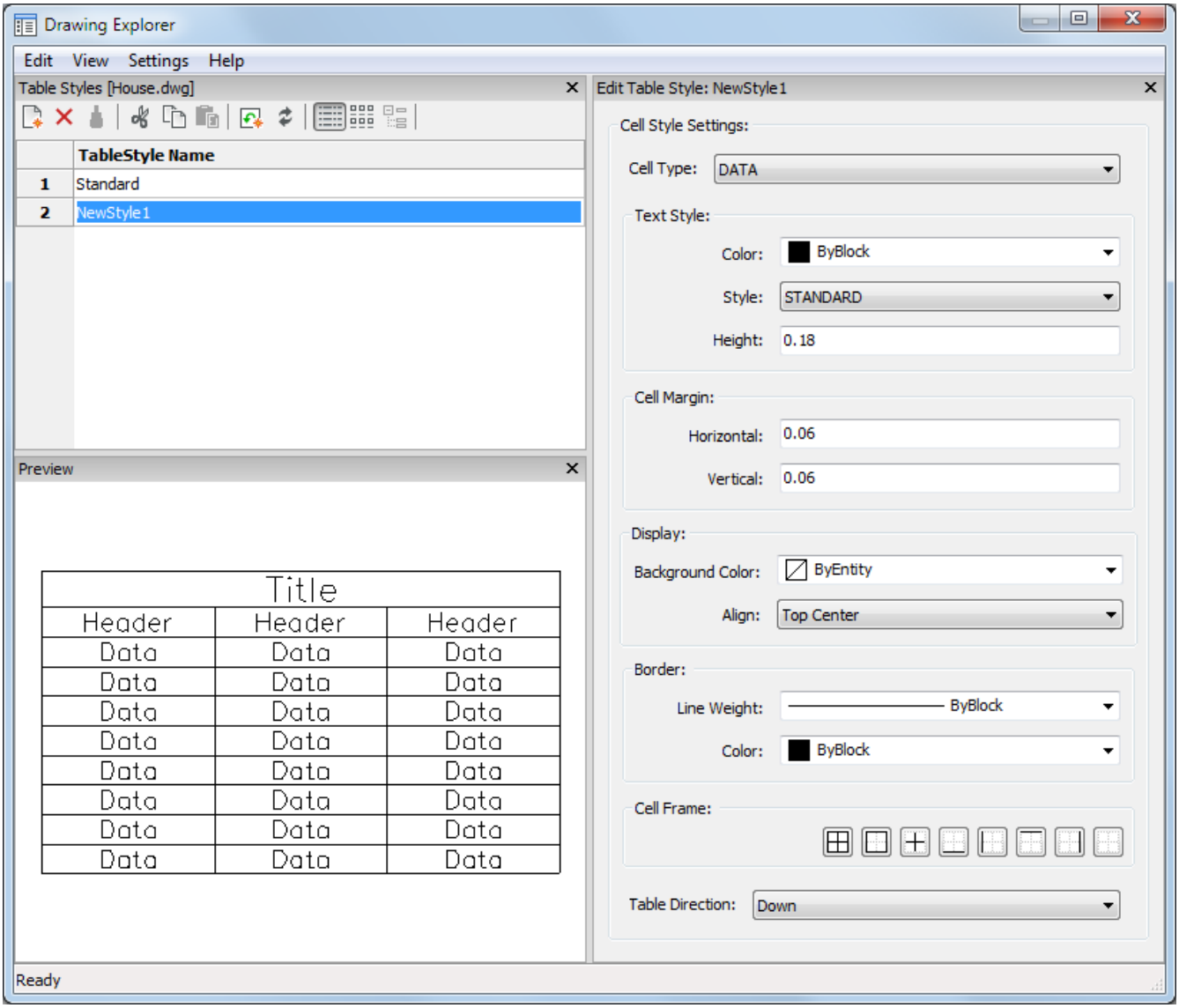

To edit a table style

1. Open the Drawing Explorer - Table Styles dialog displays.
2. In the Details pane of the Drawing Explorer - Table Styles dialog, select the table style you want to edit.
3. Select a cell type: Data, Header or Title.
4. Edit the cell style settings for the selected cell type.
5. (option) Repeat the previous steps for another cell type.

To apply a style to a table

See To edit a table using the Properties bar (1.21.25).

To delete a table style

1. Open the Drawing Explorer - Table Styles dialog displays.
2. Select the table style you want to delete. Press and hold the Ctrl key to select multiple table styles.
3. Do one of the following:
   - Right click, then choose Delete in the context menu.
   - Click the Delete button in the Details menu on the Drawing Explorer - Table Styles dialog

NOTE	It is not possible to delete a table style that is being used in the drawing.

Tutorial: BricsCAD Spreadsheet Import Techniques Click here (1.2.8) to watch

1.21.25 Tables

Commands: TABLE (6.29.1), -TABLE (6.29.2), TABLEDIT (6.29.3), TABLEEXPORT (6.29.4), TABLEMOD (6.29.5), TABLESTYLE (6.29.6) A table is an entity that is composed of rows and columns, much like a Microsoft Excel spreadsheet. A table entity can be created as an empty table or you can import data from a CSV (C omma S eparated V alues) file. The appearance of the table text and gridlines is controlled with a table style. Table styles are saved in the DWG file. A default table consists of a **Title** cell (A), a row of **Header** cells (B) and one or more rows of **Data** cells (C). A table can have one of two directions: **Down** (title row at the top) or **Up** (title row at the bottom). (1.958) Table with a **Down** direction (left) and a **Up** direction (right).

Figure 1.958

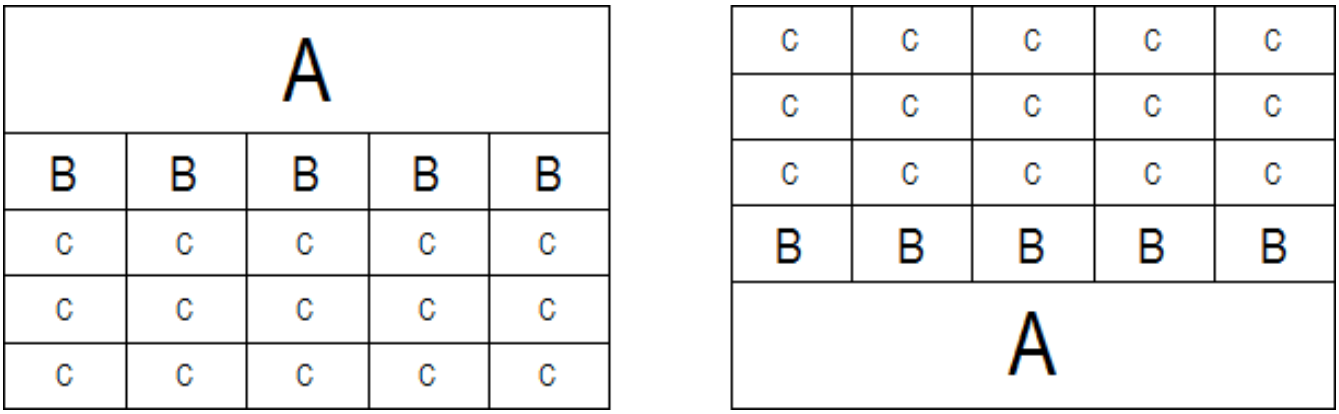

To create an empty table

1. Do one of the following:
   - Click the **Table** tool button ( ) on the **Draw** toolbar.
   - Choose **Insert Table...** in the **Draw** menu.
   - Type **table** in the command bar, then press Enter.
2. The **Insert Table** dialog displays: (1.959 on the following page) Choose a Table Style (1.21.24) from the **Table Style** list.
3. (option) Set the cell style for the first, second and other rows. By default the cell style for the first row is **Title**, the cell style for the second row is **Header** and the cell style for the other rows is **Data.**
4. Under **Table Options**, choose **Start from Empty Table**.
5. Under **Insertion Behavior** do one of the following:
   - Choose **Specify Insertion Point**, then specify the number of columns and the column width and number of data rows and the row height.
   - Choose Specify Window, then do one of the following:
     - Specify the number of columns and data rows.
     - Specify the column width and the row height.
     - Specify the column width and the number of data rows.
     - Specify the number of columns and the row height.
6. Click the **OK** button. Depending on your choice in step 5 **you are prompted** to specify an insertion point or a window. The table is created and the **Text Formatting** toolbar displays (see Create multiline text (1.21.18)).
7. Do one of the following:
   - Start adding text in the table (see Edit the table content (1.21.25)).
   - Click outside the table to close the **Text Formatting** toolbar.

Figure 1.959

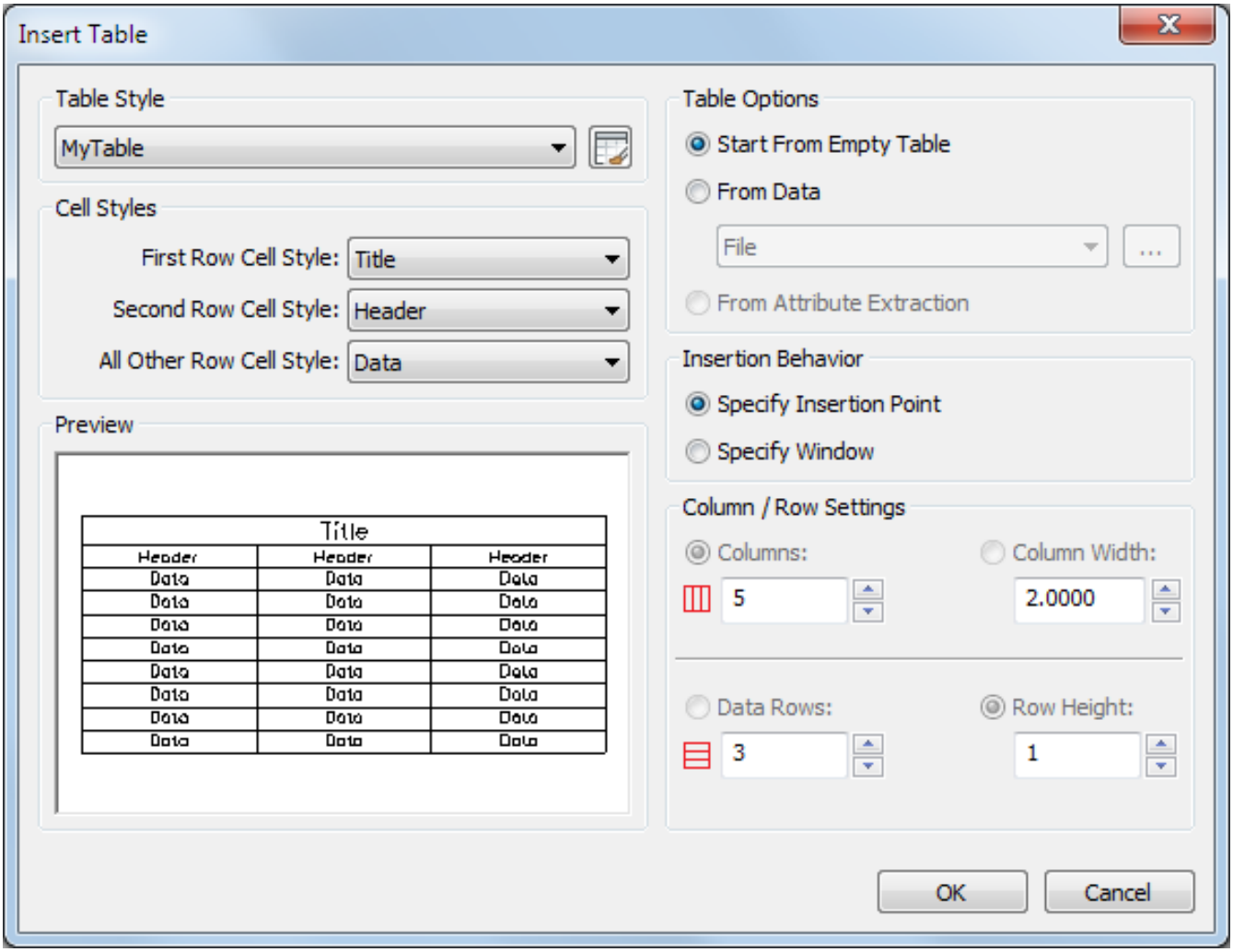

To create a table from data

When importing data from a CSV (Comma Separated Values) file, please make sure the list separator character on your system is the same as the one used in the CSV file (see Defining the list separator character).

1. Do one of the following:
   - Click the **Table** tool button ( ) on the **Draw** toolbar.
   - Choose **Insert Table...** in the **Draw** menu.
   - Type **table** in the command bar, then press Enter.
2. The **Insert Table** dialog displays. Choose a Table Style (1.21.24) from the **Table Style** list.
3. Under **Table Options**, choose **From Data**.
4. Click the Browse button ( ).
5. The **Open** dialog displays. Choose a CSV file, then press the **Open** button.
6. Click the OK button on the **Insert Table** dialog. The dialog box closes and the table is attached to the cursor.
7. Click a point in the drawing to place the table. The table is created and the **Text Formatting** toolbar displays (see Create multiline text (1.21.18)).
8. Do one of the following:
   - Start editing the text in the table (see Edit the table content).
   - Click outside the table to close the **Text Formatting** toolbar.
9. (option) Select the table and drag the grips to adjust the dimensions of the table.

To create a table from an Excel spreadsheet

1. Open the spreadsheet in **Microsoft Office Excel**.
2. Select the cells you want to create a table from.
3. Copy the selection to the clipboard:
   - Press **Ctrl+C**.
   - Right click and choose **Copy** in the context menu.
4. In BricsCAD, choose **Paste special...** in the **Edit** menu.
5. The **Paste Special** dialog box displays: (1.960) Choose **XML Spreadsheet** in the **As** option list.

Figure 1.960

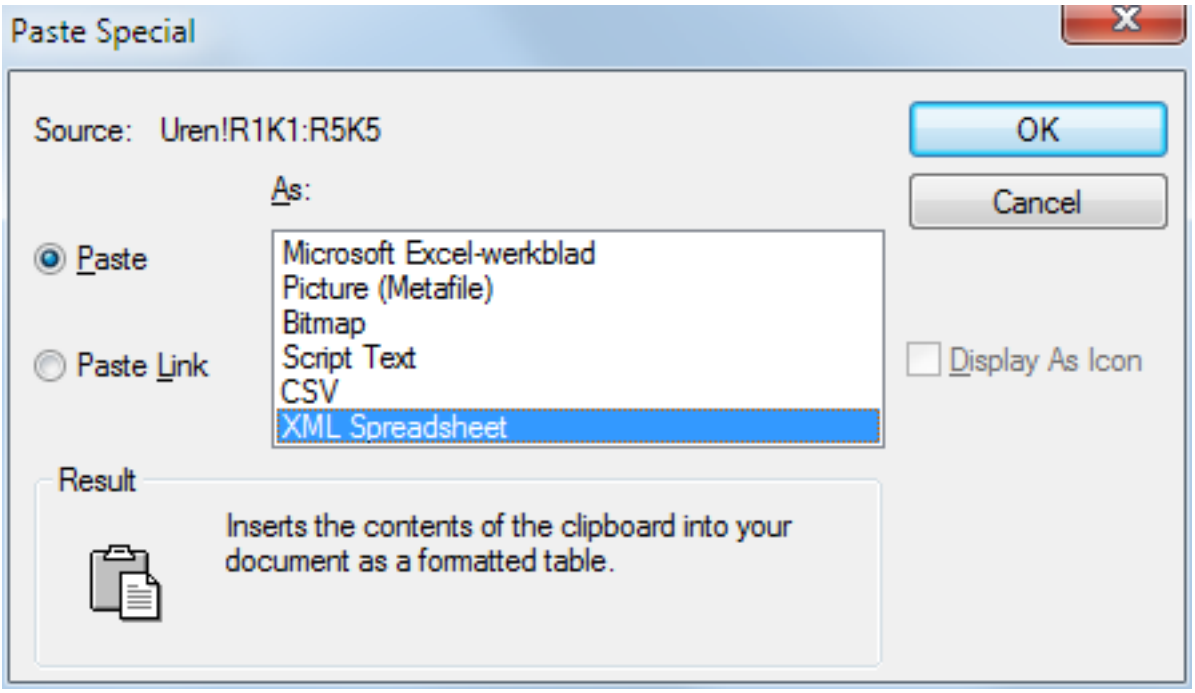

6. Click in the drawing to insert the table.

Tutorial: BricsCAD Spreadsheet Import Techniques Click here (1.2.8) to watch

Editing a table using grips

When a table is selected, multiple grips display:

1. Moves the table.
2. Modifies the width uniformly.
3. Modifies the height uniformly.
4. Modifies the width and height uniformly.
5. Modifies the width of a column.

(1.961 on the following page)

Figure 1.961

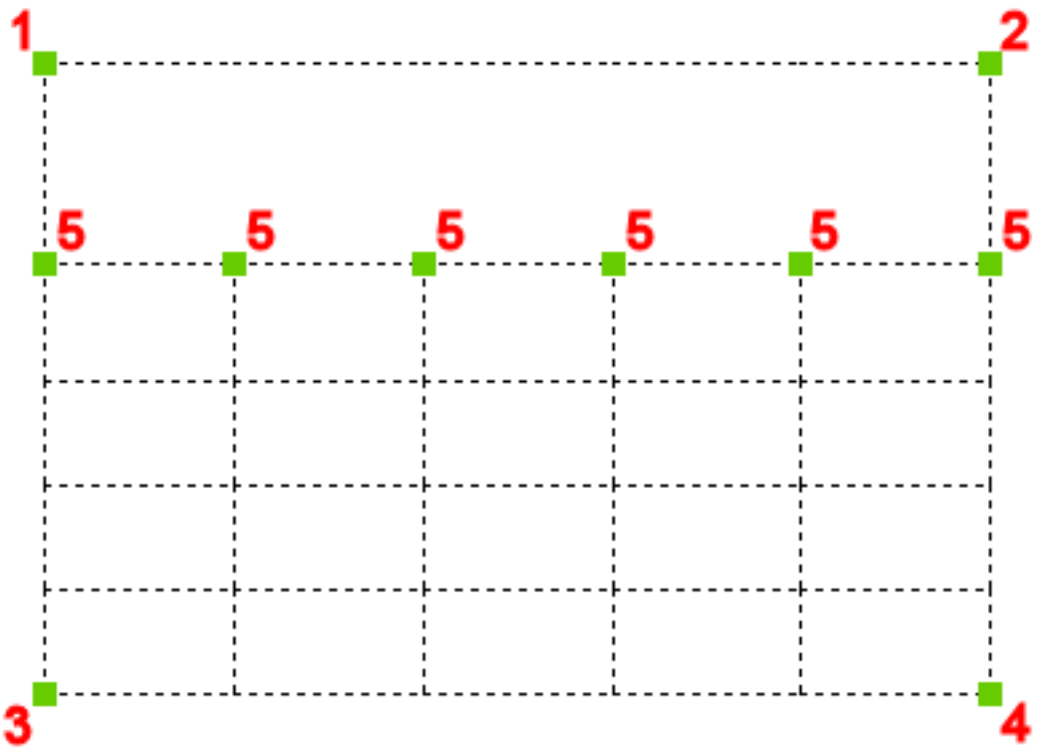

Editing a table using the Table toolbar

1. To open the **Table** toolbar, do one of the following:
   - Click the cell you want to edit.
   - Press and hold the left mouse button then define a rectangle to select multiple cells
2. Column letters and row numbers display. The column(s) and row(s) of the selection hightlight. A rectangle with four handles is drawn around the selection. (1.962 on the next page) Do one of the following:
   - Click a cell to select it.
   - Press and hold the left mouse button, then drag the cursor to select multiple cells.
3. (option) Drag the grips of the selection to modify the dimensions.
4. (option) Click a tool in the Table toolbar.
5. (option) Right click to display a context menu: (1.963 on the facing page)
   - **Delete Cell Content** : deletes the text in the selected cells.
   - **Clear Cell Overrides** : resets all cell properties of the selected cells to the Cell Style settings as defined in the Table Style (1.21.24).
   - **Clear Table Overrides** : resets all cell properties of all cells to the Cell Style settings as defined in the Table Style (1.21.24).
6. (option) Repeat steps 3 and 4 to continue editing the table.
7. (option) Double click a cell to edit the cell text.
8. (option) Do one of the following:
   - Click another cell.
   - Press and hold the left mouse button, then drag the cursor to select multiple cells.
9. Click outside the table to close the **Table** toolbar.

Figure 1.962

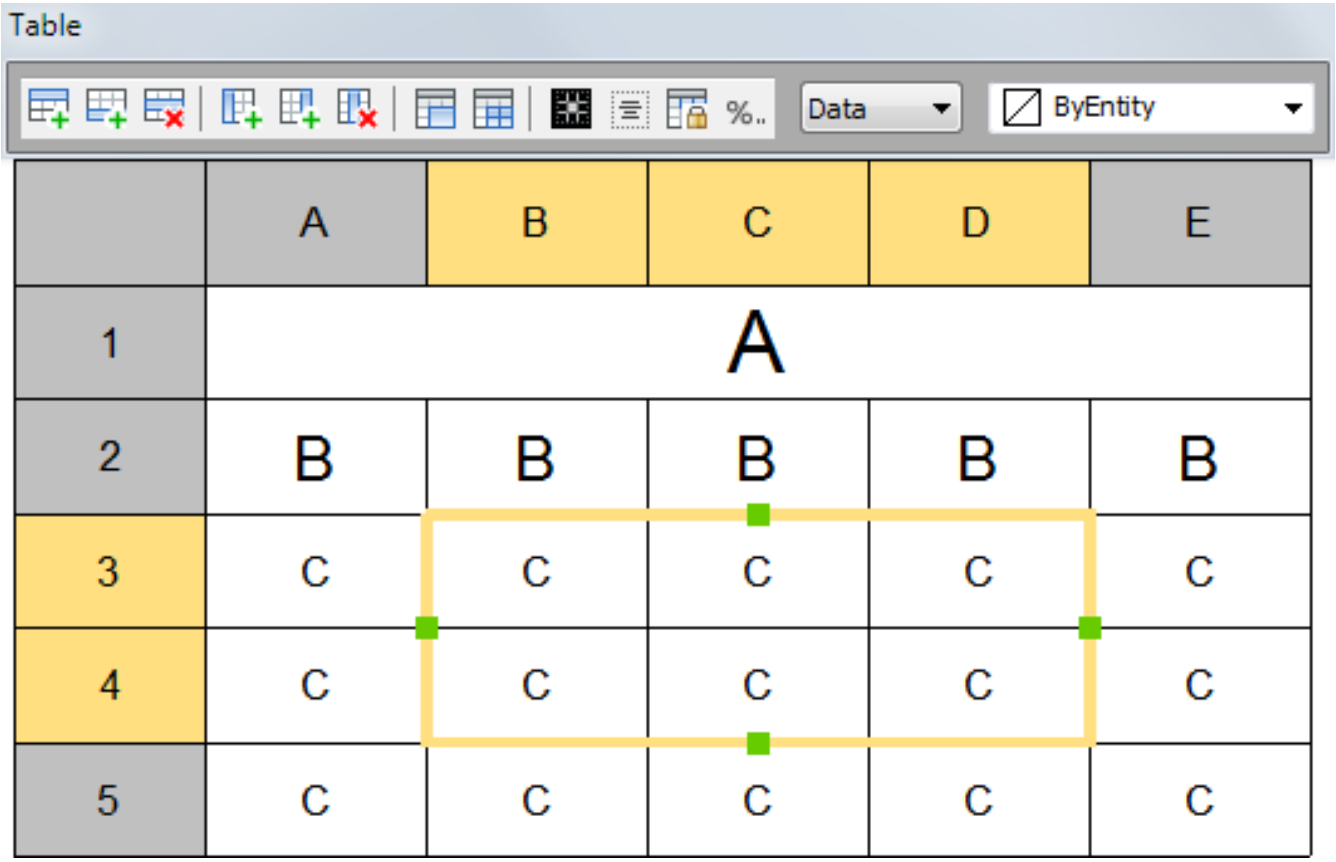

Figure 1.963

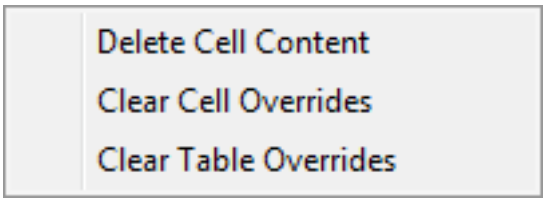

Icon	Tool name	Description
	Insert row above	Inserts an empty row above the selection.
	Insert row below	Inserts an empty row below the selection.
	Delete row	Deletes the row(s) of the selection.
	Insert column left	Inserts an empty column at the left of the selection.
	Insert column right	Inserts an empty column at the right of the selection.
	Delete column	Deletes the column(s) of the selection.
	Merge	Merges the selected cells.
	Unmerge	Splits previously merged cells.
	Border style	Sets the border style of the selection (not implemented yet).
	Text alignment	Sets the text alignment of the selection.
	Lock / Unlock	Locks / Unlocks the selection.
%..	Set cell format	Sets the cell format of the selection (not implemented yet)

Title	Set cell style	Sets the style of the selected cells: **Title** , **Header** or **Data** .
(1.968 on page 924)	Set cell background	Sets the background color of the selection.

Table tools

Editing a table in the Properties bar

1. Click one of the grid lines. The properties of the table display in the Properties bar (1.8.4). (1.964)

Figure 1.964

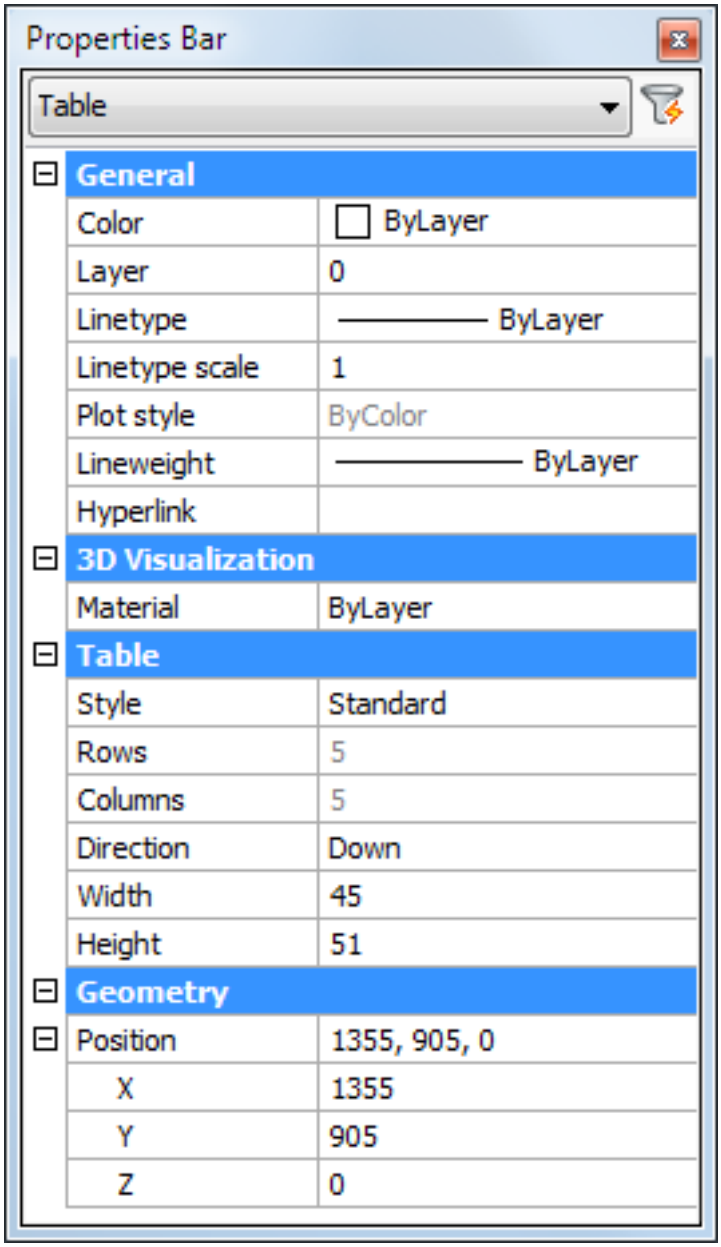

2. (option) Apply a different Table Style (1.21.24).
3. (option) Change the table direction.
4. (option) Modify the width and/or height of the table.
5. (option) Modify the vertical and/or horizontal cell margins.
6. Press the Esc key to stop editing the table.

Editing a cell in the Properties bar

1. Click the cell. The properties of the cell display in the Properties bar (1.8.4). (1.965)

Figure 1.965

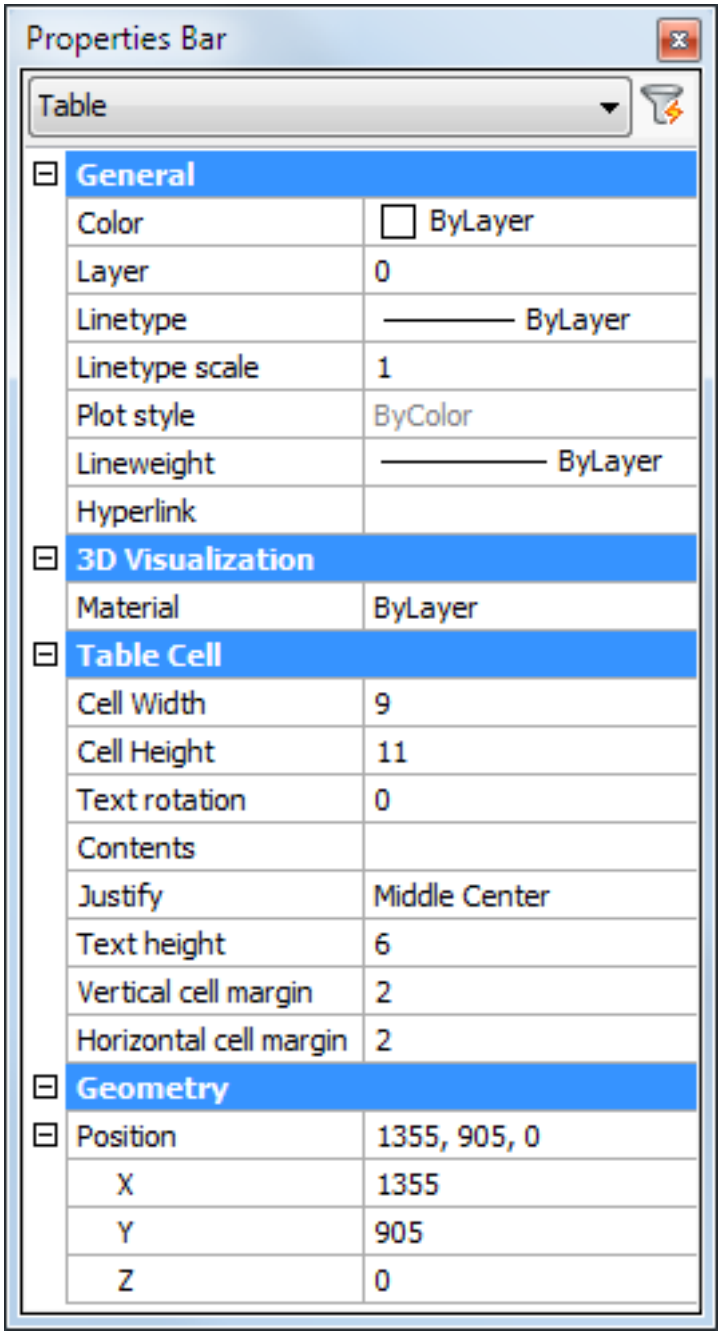

2. (option) Modify the width and/or height of the cell. The width and height of the column and/or row of the cell are changed.
3. (option) Modify the text rotation. The options are: 0°, 90°, 180° and 270°.
4. (option) Edit the cell content.
5. (option) Choose a different text alignment option. (1.966 on the following page)

Figure 1.966

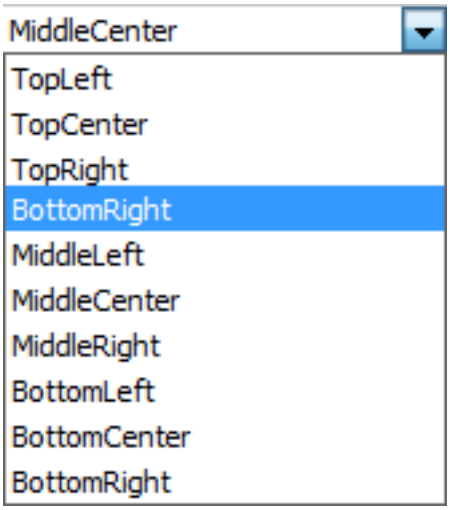

Evaluating formulas

Currently formulas are supported partially. There are more complex formulas which are not supported yet, but in most cases formulas in Excel sheets will remain functional when the Excel sheet is imported as a table. Editing and creating formulas through the field dialog is not supported yet, but in-place editing/creating is possible. E.g.: if you type =SUM(A2:A4) in a cell, it will be interpreted as a formula, and the sum of the values in the cells A2 through A4 is calculated.

To edit the table content

1. Do one of the following:

   - Double click the cell you want to edit.
   - Type **tabledit** in the command bar, then press Enter and click the cell you want to edit.

2. The **Text Formatting** toolbar displays above the selected cell (see Create multiline text (1.21.18)). Edit the text in thale cell. (option) Press Alt + Enter to create a second line in the same cell.

3. To edit another cell:

   - Press the TAB key to go to the next cell in the same row.
   - Press Shift + TAB to go to the previous cell in the same row.
   - Press Enter to go the next cell in the same column.
   - Press Shift + Enter to go to the previous cell in the same column.
   - Press one of the Arrow keys.

4. Click to stop editing the table content.

To export a table

When exporting data to a CSV (C omma S eparated V alues) file, the list separator character off your system is used in the CSV file (see Defining the list separator character).

1. Type **tableexport** in the command bar, then press Enter. **You are prompted:** Select table to export:

2. Click the table you want to export the data of. The Export Data dialog opens.

3. Select a folder to save the data in.

4. Type a name in the **File name** field.

5. Click the **Save** button. The data in the selected table are saved as a CSV (C omma S eparated V alues) file.

Defining the list separator character

1. Click the Start button in the Windows Taskbar, then choose Control Panel.
2. Do one of the following:
   - On the Control Panel Home window, choose: Clock, Language and Region > Regional and Language Options
   - On the Control Panel Classic View window, double click the Regional and Language Options icon.
3. On the Regional and Language Options dialog box click the Customize this format... button. The Customize Regional Options dialog box displays: (1.967 on the next page)
4. On the Numbers page of the Customize Regional Options dialog box, go to List separator , then click the down arrow and select either comma (,) or semicolon (;).
5. Click the OK button on the Customize Regional Options and Regional and Language Options dialog boxes.

Figure 1.967

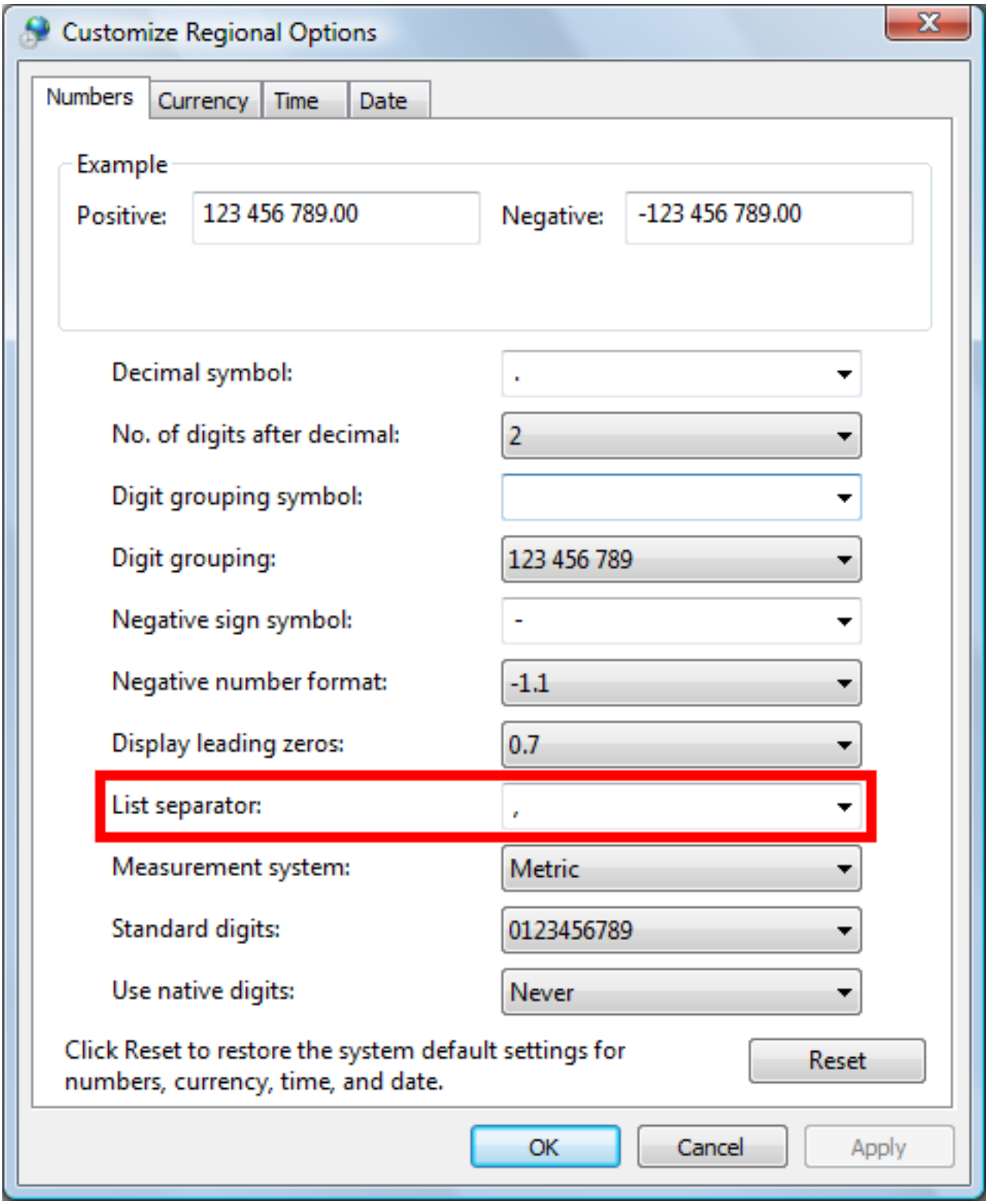

Figure 1.968

1.21.26 Link data from Excel sheets

Commands: DATALINK (6.10.2), DATALINKUPDATE (6.10.3), TABLE (6.29.1) **DataLink**: Links data from an Excel spreadsheet directly into drawing tables for bi-directional updating. **DataLinkUpdate**: Synchronizes the linked data in tables in the current drawing with data in the linked source file. **Table**: Creates a table entity in the drawing through a dialog box. Link data from an Excel spreadsheet directly into drawing tables for bi-directional updating. (1.969)

Figure 1.969

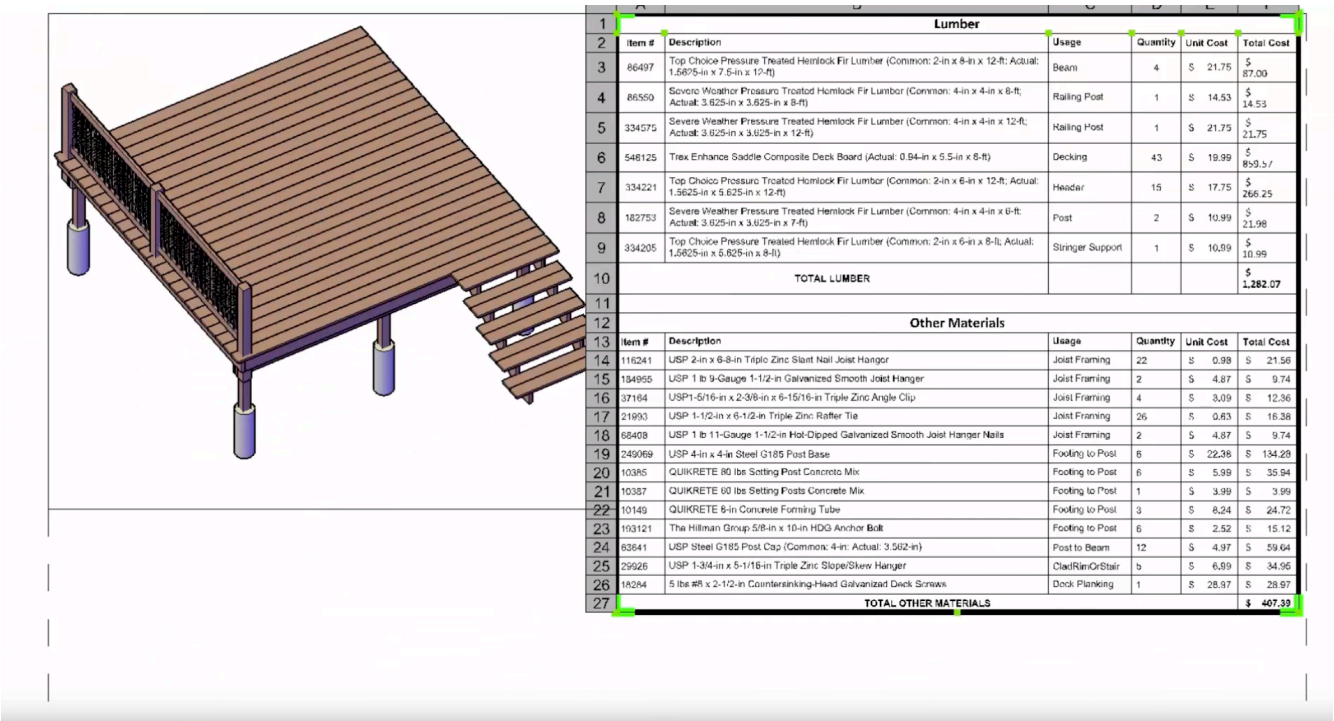

1	Lumber					
2	Item #	Description	Usage	Quantity	Unit Cost	Total Cost
3	86497	Top Choice Pressure Treated Hemlock Fir Lumber (Common: 2-in x 8-in x 12-ft; Actual: 1.5625-in x 7.5-in x 12-ft)	Beam	4	$ 21.75	$ 87.00
4	86550	Severe Weather Pressure Treated Hemlock Fir Lumber (Common: 4-in x 4-in x 8-ft; Actual: 3.625-in x 3.625-in x 8-ft)	Railing Post	1	$ 14.53	$ 14.53
5	334575	Severe Weather Pressure Treated Hemlock Fir Lumber (Common: 4-in x 4-in x 12-ft; Actual: 3.625-in x 3.625-in x 12-ft)	Railing Post	1	$ 21.75	$ 21.75
6	548125	Trex Enhance Saddle Composite Deck Board (Actual: 0.94-in x 5.5-in x 8-ft)	Decking	43	$ 19.99	$ 859.57
7	334221	Top Choice Pressure Treated Hemlock Fir Lumber (Common: 2-in x 6-in x 12-ft; Actual: 1.5625-in x 5.625-in x 12-ft)	Header	15	$ 17.75	$ 266.25
8	182753	Severe Weather Pressure Treated Hemlock Fir Lumber (Common: 4-in x 4-in x 6-ft; Actual: 3.625-in x 3.625-in x 7-ft)	Post	2	$ 10.99	$ 21.98
9	334205	Top Choice Pressure Treated Hemlock Fir Lumber (Common: 2-in x 6-in x 8-ft; Actual: 1.5625-in x 5.625-in x 8-ft)	Stringer Support	1	$ 10.99	$ 10.99
10	TOTAL LUMBER					$ 1,282.07
11						
12	Other Materials					
13	Item #	Description	Usage	Quantity	Unit Cost	Total Cost
14	116241	USP 2-in x 6-8-in Triple Zinc Slant Nail Joist Hanger	Joist Framing	22	$ 0.98	$ 21.56
15	184955	USP 1 lb 9-Gauge 1-1/2-in Galvanized Smooth Joist Hanger	Joist Framing	2	$ 4.87	$ 9.74
16	37164	USP1-5/16-in x 2-3/8-in x 6-15/16-in Triple Zinc Angle Clip	Joist Framing	4	$ 3.09	$ 12.36
17	21993	USP 1-1/2-in x 6-1/2-in Triple Zinc Rafter Tie	Joist Framing	26	$ 0.63	$ 16.38
18	68408	USP 1 lb 11-Gauge 1-1/2-in Hot-Dipped Galvanized Smooth Joist Hanger Nails	Joist Framing	2	$ 4.87	$ 9.74
19	249069	USP 4-in x 4-in Steel G185 Post Base	Footing to Post	6	$ 22.38	$ 134.28
20	10385	QUIKRETE 80 lbs Setting Post Concrete Mix	Footing to Post	6	$ 5.99	$ 35.94
21	10387	QUIKRETE 60 lbs Setting Posts Concrete Mix	Footing to Post	1	$ 3.99	$ 3.99
22	10149	QUIKRETE 6-in Concrete Forming Tube	Footing to Post	3	$ 8.24	$ 24.72
23	103121	The Hillman Group 5/8-in x 10-in HDG Anchor Bolt	Footing to Post	6	$ 2.52	$ 15.12
24	63641	USP Steel G185 Post Cap (Common: 4-in; Actual: 3.562-in)	Post to Beam	12	$ 4.97	$ 59.64
25	29926	USP 1-3/4-in x 5-1/16-in Triple Zinc Slope/Skew Hanger	CladRimOrStair	5	$ 6.99	$ 34.95
26	18284	5 lbs #8 x 2-1/2-in Countersinking-Head Galvanizad Deck Screws	Deck Planking	1	$ 28.97	$ 28.97
27	TOTAL OTHER MATERIALS					$ 407.39

1.21.27 Annotative Entities

https://www.youtube-nocookie.com/embed/BKsyXQ0X1hQ Annotations are all entities in your drawing which are not a model or geometry, such as dimensions, texts, symbols, etc. A common problem with annotations is that they are often scale dependent. Some annotations must be scaled to the plot scale, or are meant to be shown at certain scales only. Annotative styles and entities change the way in which they are displayed (size, location, and orientation) depending on the current scale factor and the viewport. The following entities can have the annotative property:

- text and multiline text (1.21.29)
- hatches (1.21.30)
- blocks and attributes (1.21.31)
- dimensions and tolerances (1.21.32)
- leaders and multileaders (1.21.33)

The following styles can have the annotative property:

- text styles (see the STYLE (6.27.57) command)
- dimension styles (see the DIMSTYLE (6.11.20) command)
- multileader styles (see the MLEADERSTYLE (6.21.25) command)

NOTES

- Entities that are created using an annotative style, get the current annotation scale assigned automatically.
- When an annotative style is applied to a non-annotative entity, the annotative property is not assigned automatically.

Commands

ANNORESET: Resets all scale representations of the selected annotative entities to the location of their current scale representation, thus synchronizing all scale representations. ANNOUPDATE (6.4.14): Updates the selected annotative entities to match their current style definition. OBJECTSCALE (6.23.1): Adds or removes supported scales for annotative entities through a dialog box. -OBJECTSCALE (6.23.2): Adds or removes supported scales for annotative entities at the command line. SCALELISTEDIT (6.27.7): Edits the scale list of a drawing, used in **Plot Scale** section of the **Print** and **Page Setup** dialogs and the **Standard scale** property of a paper space viewport. Defines the available annotation scales for annotative entities. -SCALELISTEDIT (6.27.8): Edits the scale list of a drawing at the command line.

System variables and user preferences

ANNOALLVISIBLE: Toggles the display of annotative enitities that do not support the current annotation scale. ANNOTATIVEDWG: Specifies whether or not the drawing behaves as an annotative block when inserted into another drawing. CANNOSCALE: Sets the name of the current annotation scale for the current space. Only scales that exist in the current scale list are accepted. The CANNOSCALE setting is saved with model space and with each layout viewport in the various layouts. When you create an annotative entity the current annotative scale is applied automatically. CANNOSCALEVALUE: Displays the value of the current annotation scale. E.g. the value of the 1:2 scale is 0.5. HPANNOTATIVE: Controls whether new hatch entities are annotative. MSLTSCALE: If ON, linetypes in model space are scaled to the current annotation scale. A regen is needed when you toggle the value of MSLTSCALE. This variable is the equivalent of the PSLTSCALE (Paperspace linetype scale) variable in paper space. MSOLESCALE: Controls the size of an OLE object containing text when pasted in model space. The MSOLESCALE system variable only affects the initial scaling. Existing OLE objects are not affected if the variable is modified. SAVEFIDELITY: Controls whether the current display of the drawing is preserved when opened in a program that does not support annotative entities. SELECTIONANNODISPLAY: Controls whether all scale representations display when an annotative entity is selected.

Setting the current annotation scale

To set the current annotation scale, do one of the following:

- Click the **Annotation Scale** field under **Misc** in the Properties Bar (1.8.4), then press the down-arrow button and select a scale in the list.
- Right click the **Annotation Scale** field in the Status Bar (1.8.2), then select a scale in the list. If the **Annotation Scale** field is not available, click the down arrow at the right hand side of the Status Bar and choose **Annotation Scale** in the list.

NOTE	Only scales that exist in the **Scale List** of the drawing are available. Use the SCALELISTEDIT (6.27.7) command to edit the **Scale List** .

To make an annotation entity annotative

Annotation entities which are created using a non-annotative style can be made annotative using the following procedure:

1. Select the annotation entity.
2. In the **Properties Bar**, click the **Annotative** property.
3. Select **Yes**. (1.970) The current annotation scale is applied to the selected entity.

Figure 1.970

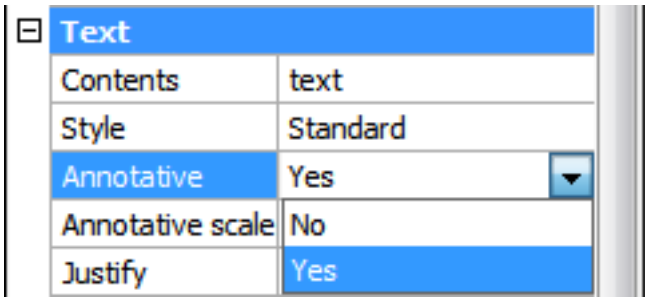

1.21.28 Annotation Scales

Commands : OBJECTSCALE (6.23.1) and SCALELISTEDIT (6.27.7) Annotation scales are used to calculate the scaling factor for annotative entities. It defines the height of annotative text entities or the overall scaling of annotative blocks. In general the annotation scale allows to create annotative entities in model space at the correct paper space size automatically.

- Texts, MTexts, Dimensions, MLeaders: The current annotation scale is applied upon creation if the current style is annotative.
- Hatches and Gradient Fills: The current annotation scale is applied if the HPANNOTATIVE (1.10.11) system variable is ON.
- Blocks: The current annotation scale defines the scaling of annotative blocks upon insertion.

Annotative entities can support multiple annotation scales. When the SELECTIONPREVIEW (1.10.11) system variable is active or when using the Quad cursor menu (1.8.5), an icon displays next to the highlighted entity indicating whether a single annotation scale ( ) applies to an annotative entity or multiple ( )

To add or remove annotation scales to annotative entities

Use the following procedure to:

- Check which annotation scales currently apply.
- Add annotation scales.
- Remove annotations scales.

1. Select the annotative entity or entities.
2. In the Properties Bar (1.8.4), select the **Annotative Scale** field.
3. Click the **Browse** button ( ) of the **Annotative Scale** field.

The **Annotation Object Scale** dialog displays. (1.971) 4. (option) If multiple entities were selected, choose whether

Figure 1.971

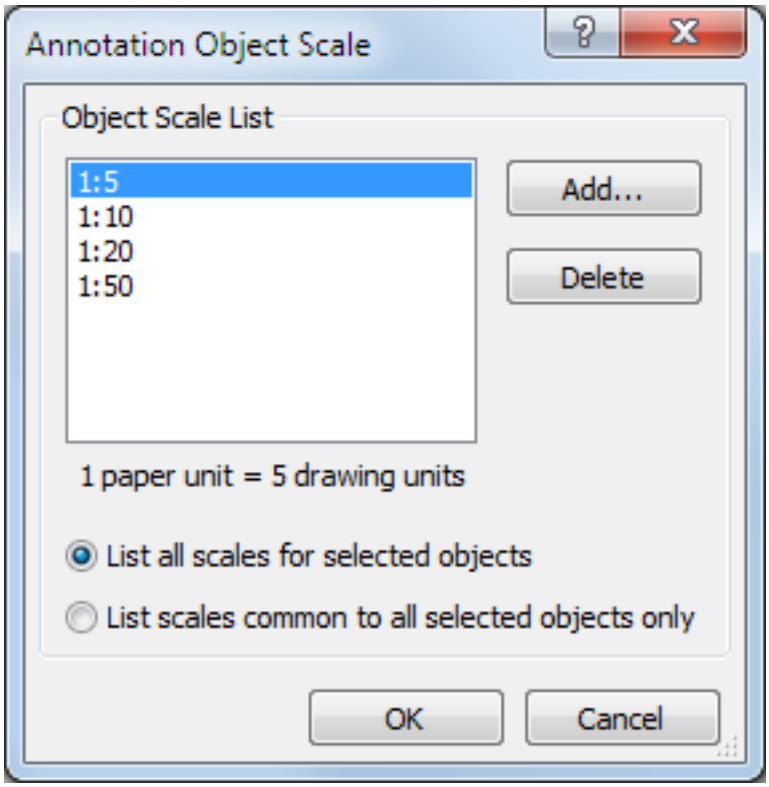

to list all scales for the selection or the common scales only. 5. (option) Do one of the following:

- Select one or more scales in the list, then click the **Delete** button. The selected scale(s) are removed from the list.

Figure 1.972

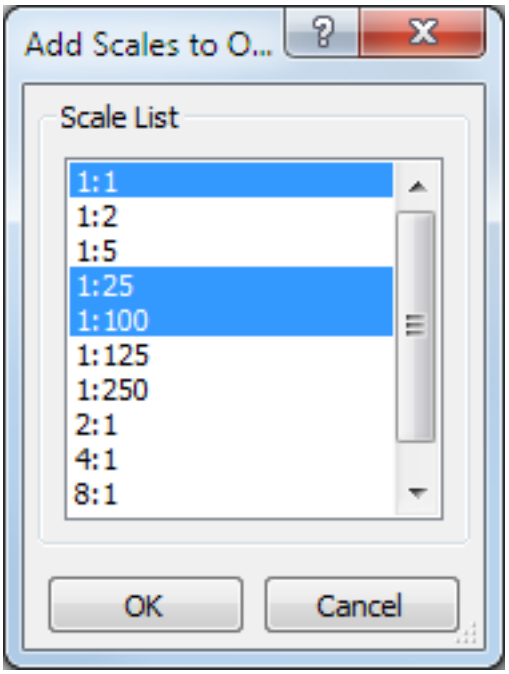

- Click the **Add...** button, then select one or more scales in the list and click the **OK** button. The selected scale(s) are added are added to the list. (1.972)

6. Click the OK button to close the **Annotation Object Scale** dialog. The changes are applied to the selection set.

NOTE	Only scales that exist in the **Scale List** of the drawing are available. Use the SCALELISTEDIT (6.27.7) command to edit the **Scale List** .

Tutorial: Making Smarter Drawings with Annotative Scales Click here (1.5.11) to watch

1.21.29 Annotative Texts

Commands: TEXT (6.29.12), MTEXT (6.21.34) and STYLE (6.27.57) Text entities are created using the current text style:

- If the text style is annotative, the text entity gets the annotative property automatically and the current annotation scale is assigned.
- If the text style is not annotative, you need to make the text entity annotative manually.

Annotative texts have two height properties:

- **Model text height** : the display height on the screen in model space, with respect to the current annotation scale.
- **Paper text height** : the height on paper if printed on the supported annotation scale.

To make a text entity annotative

1. Select the text entity. The properties of the selected text entity display in the Properties Bar (1.8.4).
2. In the Properties Bar (1.8.4), select the **Annotative** property.
3. Choose **Yes** from in the options list. The current annotation scale is assigned. The text is not scaled: the current text height becomes the **Model text height**.

To remove the annotative property

1. Select the text entity. The properties of the selected text entity display in the Properties Bar (1.8.4).
2. In the Properties Bar, select the **Annotative** property.
3. Choose **No** from in the options list. If the text entity supports multiple annotation scales, the text is scaled back to its initial scale.

1.21.30 Annotative Hatches and Gradient Fills

Commands: HATCH (6.16.1), -HATCH (6.16.2), GRADIENT (6.15.18) The HPANNOTATIVE (1.10.11) system variable controls whether new hatch or gradient entities are annotative. HPANNOTATIVE is OFF by default. The system variable is not saved and is reset to its default value when BricsCAD closes.

To set the HPANNOTATIVE system variable

Do one of the following:

- In the **Settings** dialog, under **Drafting / Entity Creation / Hatches**.
- Check the **Annotative** option on the **Hatch and Gradient** dialog box of the HATCH (6.16.1) or GRADIENT (6.15.18) command.
- Choose the **Annotative** option in the command prompt of the -HATCH (6.16.2) command.

To make a hatch or gradient entity annotative

1. Select the hatch or gradient fill. The properties of the selected entity display in the Properties Bar (1.8.4).
2. In the Properties Bar, select the **Annotative** property.
3. Choose **Yes** from in the options list. The current annotation scale is applied to the selected hatch or gradient entity and the hatch is scaled accordingly.

To remove the annotative property

1. Select the hatch or gradient fill. The properties of the selected entity display in the Properties Bar (1.8.4).
2. In the Properties Bar, select the **Annotative** property.
3. Choose **No** from in the options list.

1.21.31 Annotative Blocks

Commands: BLOCK (6.6.11) and EXPBLOCKS (6.13.11) The annotative property of a block is either set when creating the block definition (1.22.5) or afterwards, in the **Drawing Exlorer / Blocks** dialog. Annotative blocks can have an optional property to always match the orientation of a layout, independent from the rotation of the viewport content.

To make a block definition annotative

1. Open the Drawing Explorer / Blocks (1.22.8) dialog.
2. If necessary, choose Detail View (1.22.8). Annotative block definitions have the **Annotative** icon ( ) displayed.
3. Click in the **Annotative** field of a block definition to toggle the annotative property on/off.

To match the orientation of a block to a layout

1. Open the Drawing Explorer / Blocks (1.22.8) dialog.
2. If necessary, choose Detail View (1.22.8).
3. Click the checkbox in the **Match Orientation** field of a block definition to toggle the **Match Orientation** property on/off.

1.21.32 Annotative Dimensions

Dimension entities are created using the current dimension style (1.21.5):

- If the dimension style is annotative, the dimensions get the annotative property automatically and the current annotation scale is assigned.
- If the dimension style is not annotative, you need to make the dimensions annotative manually.

NOTE

- The **Dim Scale Overall** (DIMSCALE (1.10.11)) setting is not editable for annotative dimension styles, and is neglected for annotative dimensions.
- It is recommended to set **Dim Scale Overall** = 1 for annotative dimension styles.

To make a dimension entity annotative

1. Select the dimension entity. The properties of the selected dimension entity display in the Properties Bar (1.8.4).
2. In the Properties Bar (1.8.4), select the **Annotative** property.
3. Choose **Yes** from in the options list. The current annotation scale is assigned. The dimension entity is scaled with respect to the current annotation scale.

To remove the annotative property

1. Select the dimension entity. The properties of the selected dimension entity display in the Properties Bar (1.8.4).
2. In the Properties Bar, select the **Annotative** property.
3. Choose **No** from in the options list. The dimension entity is scaled with respect to the current value of the **Dim Scale Overall** setting.

1.21.33 Annotative Leaders

Under Construction.

1.22 Blocks, Attributes, External References and Components

1.22.1 Blockify

Command: Blockify (6.6.13) **Overview:** In this lesson will you learn how to convert repetitive sets of entities to block definitions with the Blockify command. **Lesson Objectives:** After completing this lesson, you will be able to:

- Find identical sets of entities in the drawing (both 2D as 3D) and replace them by block references.
- Automatically find and replace all equal solids by block references.

Tutorial: Blockify in BricsCAD Click here to watch

About

The BricsCAD Blockify tool can be applied to 2D entities as well as to 3D solids. The Blockify tool enables you to automatically convert repetitive sets of entities to block definitions. Select a set of 2D entities or 3D solids and Blockify searches the drawing for identical sets of entities and automatically replaces them by block references.

For more information about this command, visit the Command Reference article Blockify (6.6.13).

Blockify from a selected input

1. Launch the Blockify command. You can apply the command on 2D entities or on 3D entities.
2. **You are prompted:** Select input entities or [Find all groups]. Select the entities you want to convert into a block and press Enter.

(1.976 on page 938) 2D	(1.977 on page 938) 3D

Note: The 'Find all groups' option will be explained later.

3. **You are Prompted:** Select search space or [Entire drawing]. Set the search space **or** type 'E' to scan the entire drawing, then press Enter.
4. In the commandline you can read:

(1.978 on page 939) 2D: Blockify recognizes 6 chairs.	(1.979 on page 939) 3D: Blockify recognizes 2 chairs.

5. **You are prompted:** Select a block insertion point or [use Default point]. Press 'D' to use a default point. **Or** Select the point that you want as the insertion point of the block

(1.980 on page 939) 2D	(1.981 on page 940) 3D

6. **You are prompted:** Specify block name or [use Default name]. Type in your preferred block name **Or** press 'D' to use a default name. For this example, name the block 'Chair'. Press Enter.
7. The block definition is now created for the chair. In the Structure Browser, you can see that all identical sets of entities are replaced with a block reference. The separate entities forming the chair are grouped to form one block.

(1.982 on page 940) 2D	(1.983 on page 941) 3D

Apply the 'Find all groups' - option

In the current drawing, you can see that the drawing only contains 3D solid. The legs and seat of the chair are separate solids. (1.973)

Figure 1.973

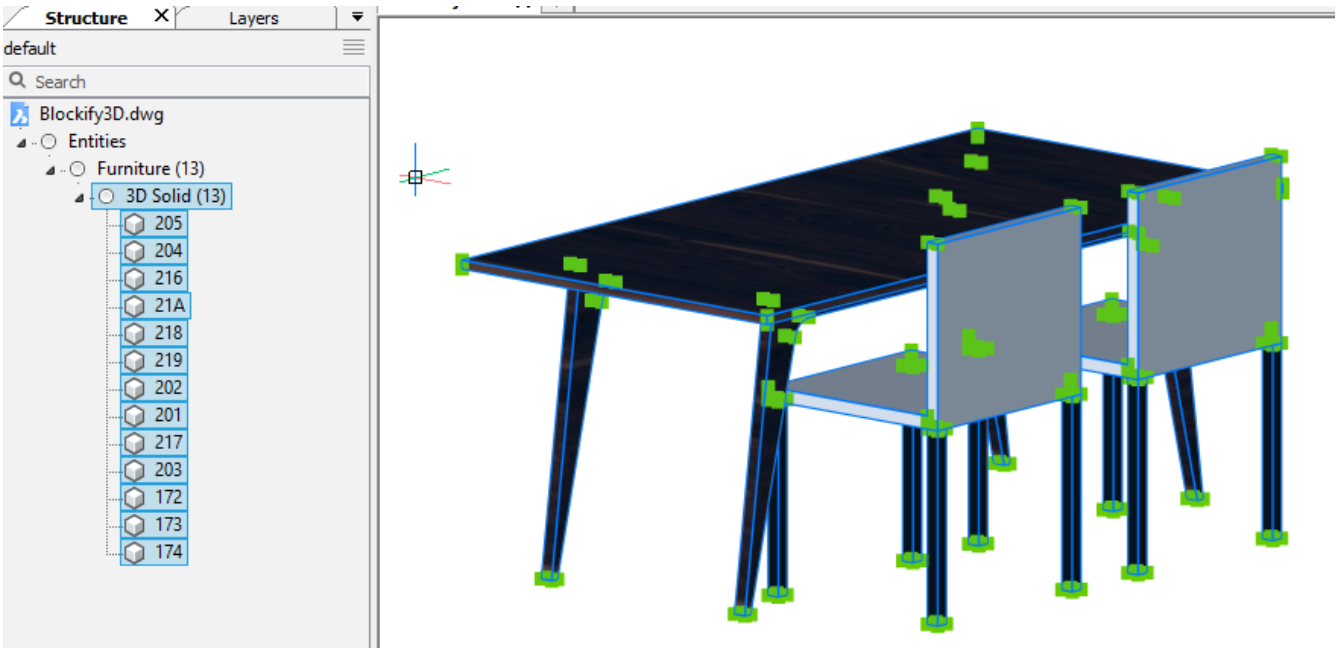

1. Launch the Blockify command. **You are prompted:** Select input entities or [Find all groups]. Type 'F' to find all groups. Blockify will now automatically detect identically-shaped solids.
2. **You are Prompted:** Select search space or [Entire drawing]. Press Enter to scan the entire drawing.
3. The commandline will display: (1.974) Blockify will recognize 3 different groups of similar 3D solids: the

Figure 1.974

```
3 different groups
18 similarity checks
Duration: 1.590489 sec
```

chair legs, the chair seats, and the table legs. In the Structure Browser, you can see that all of these 3D solids are now converted into 3 different groups of block references. (1.975 on the facing page)

Figure 1.975

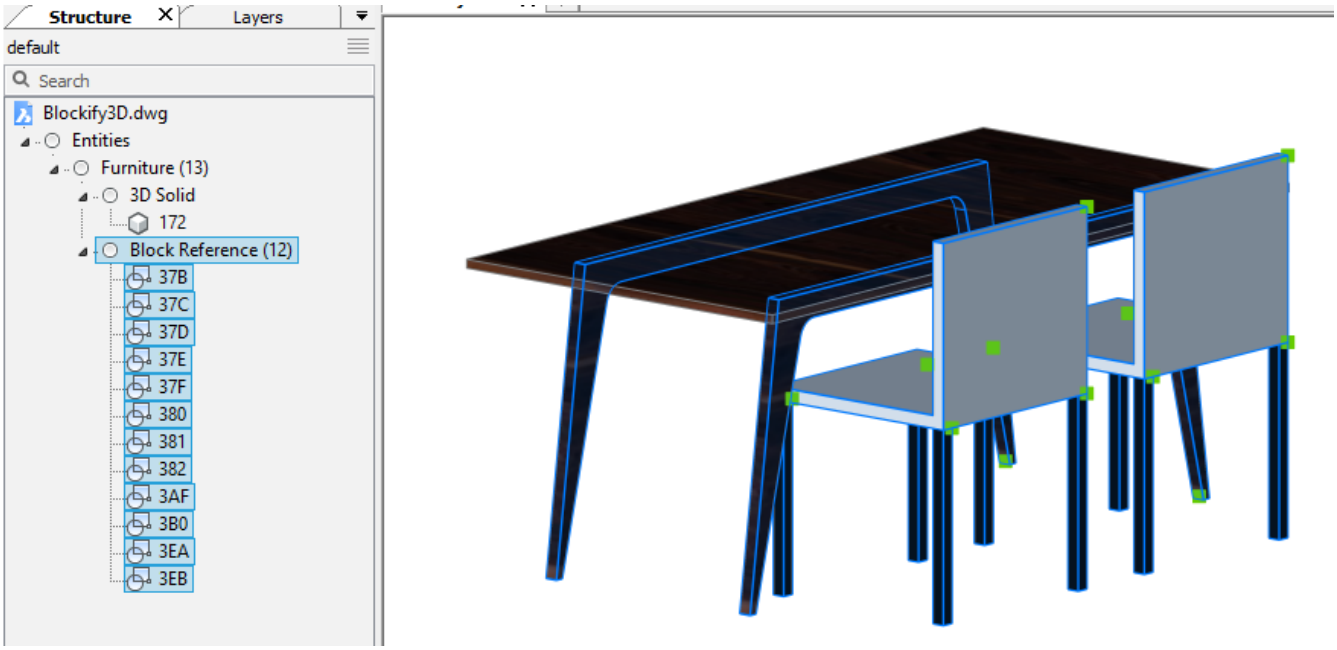

Existing block definitions

One of the aims of the BLOCKIFY command is to automatically add and improve the structure of a model. In both procedures described above, if the model already contains block definitions, the existing block definitions are checked.

- **Use a selected input set of entities:** When one of the existing block definitions matches the BLOCKIFY input set, no definition needs to be created. All instances of the input set should be replaced by block references to the existing block definition.
- **Find all groups:** before checking all 3D solids in the drawing, all existing block definitions are used as the input set for BLOCKIFY. As such, repeated solids corresponding to a block definition are replaced by block references to that existing definition. No new block definition is created.

Figure 1.976

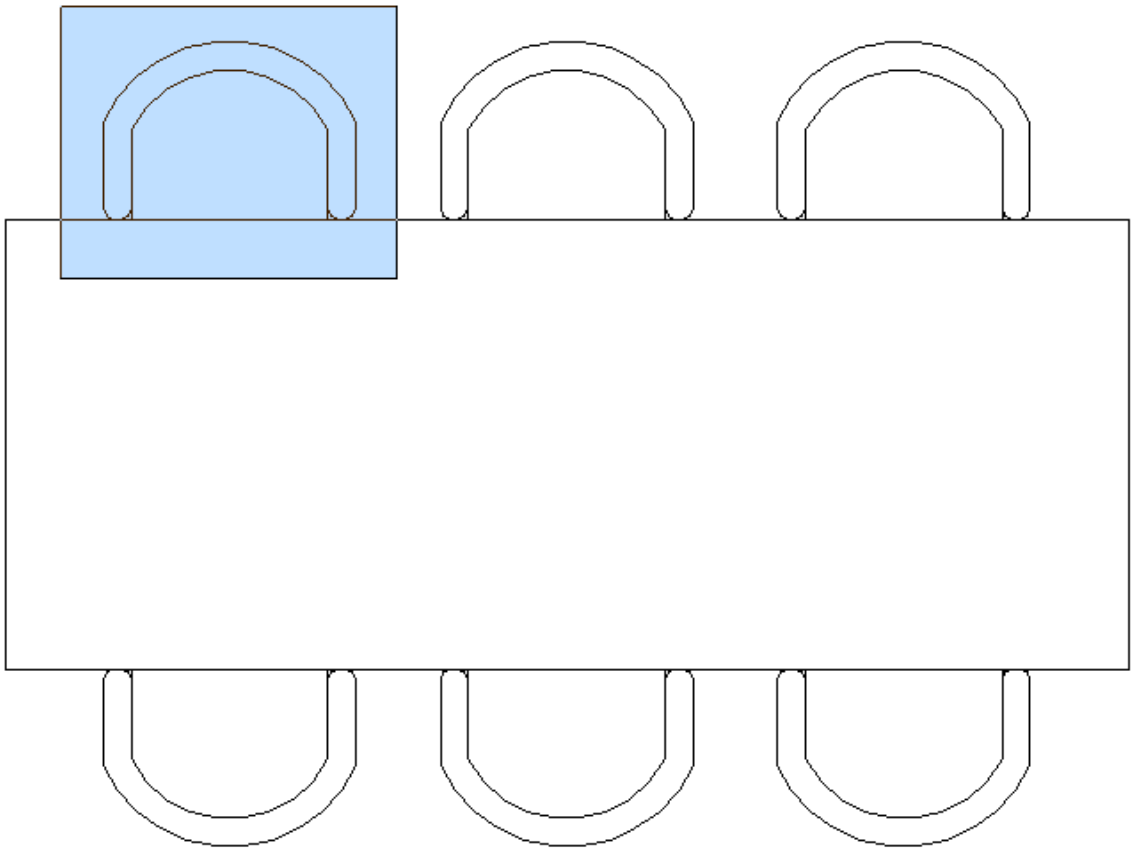

Figure 1.977

Figure 1.978

```
Select search space or [Entire drawing] <Entire drawing>:

Duration of finding similar groups: 0.017991 sec
Number of block inserts: 6
```

Figure 1.979

```
Select search space or [Entire drawing] <Entire drawing>:

Duration of finding similar groups: 0.173024 sec
Number of block inserts: 2
```

Figure 1.980

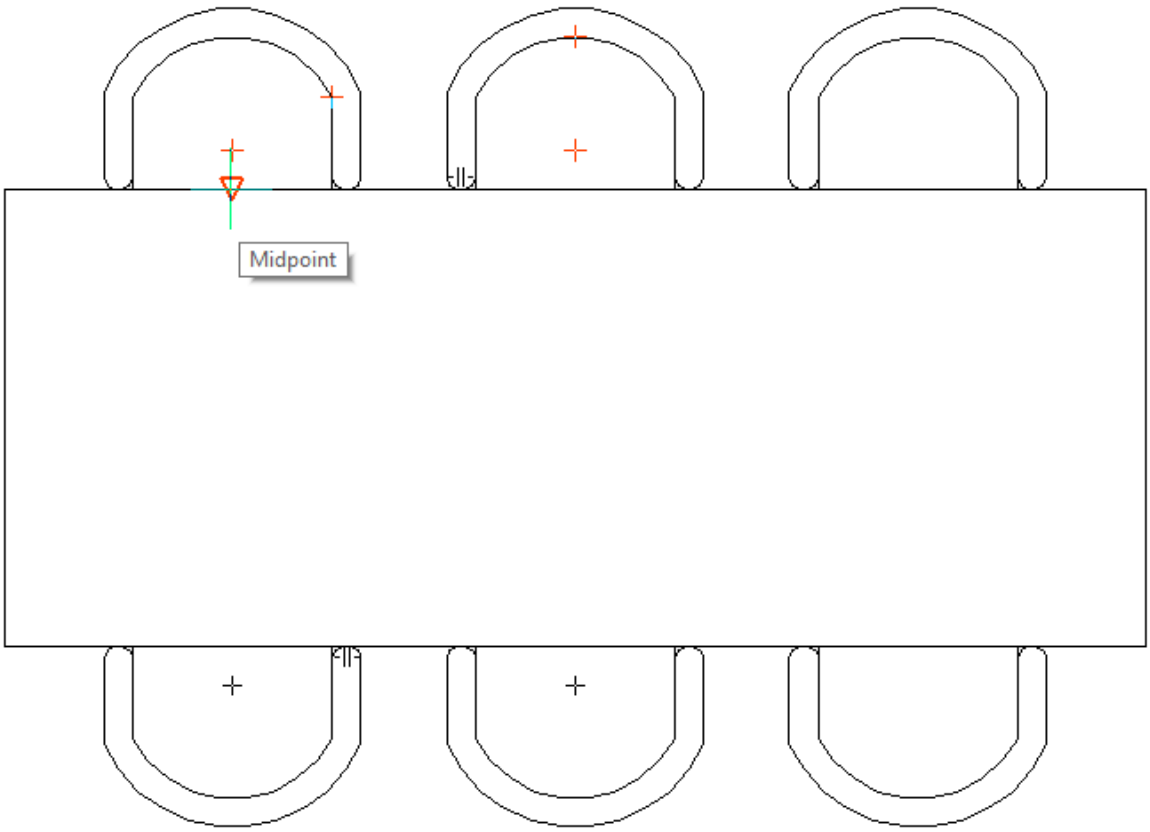

Figure 1.981

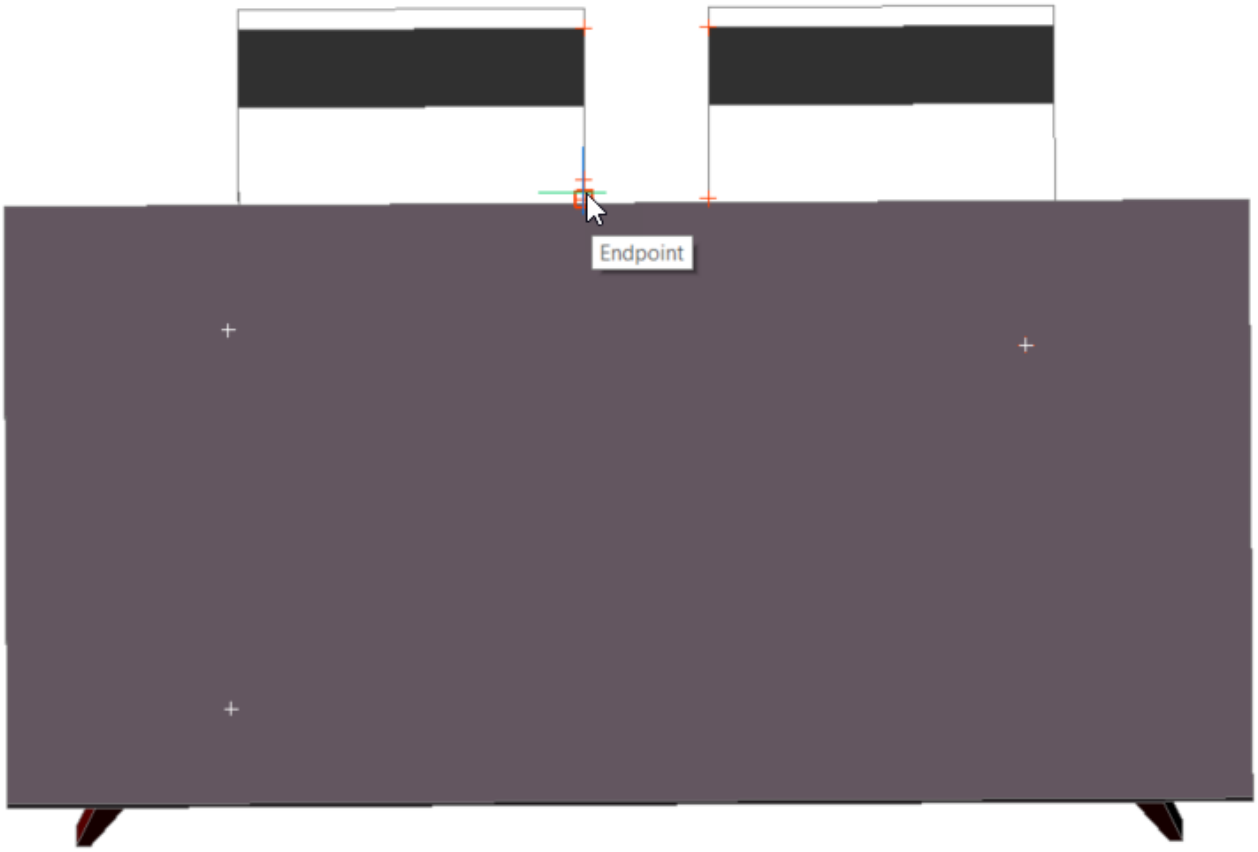

Figure 1.982

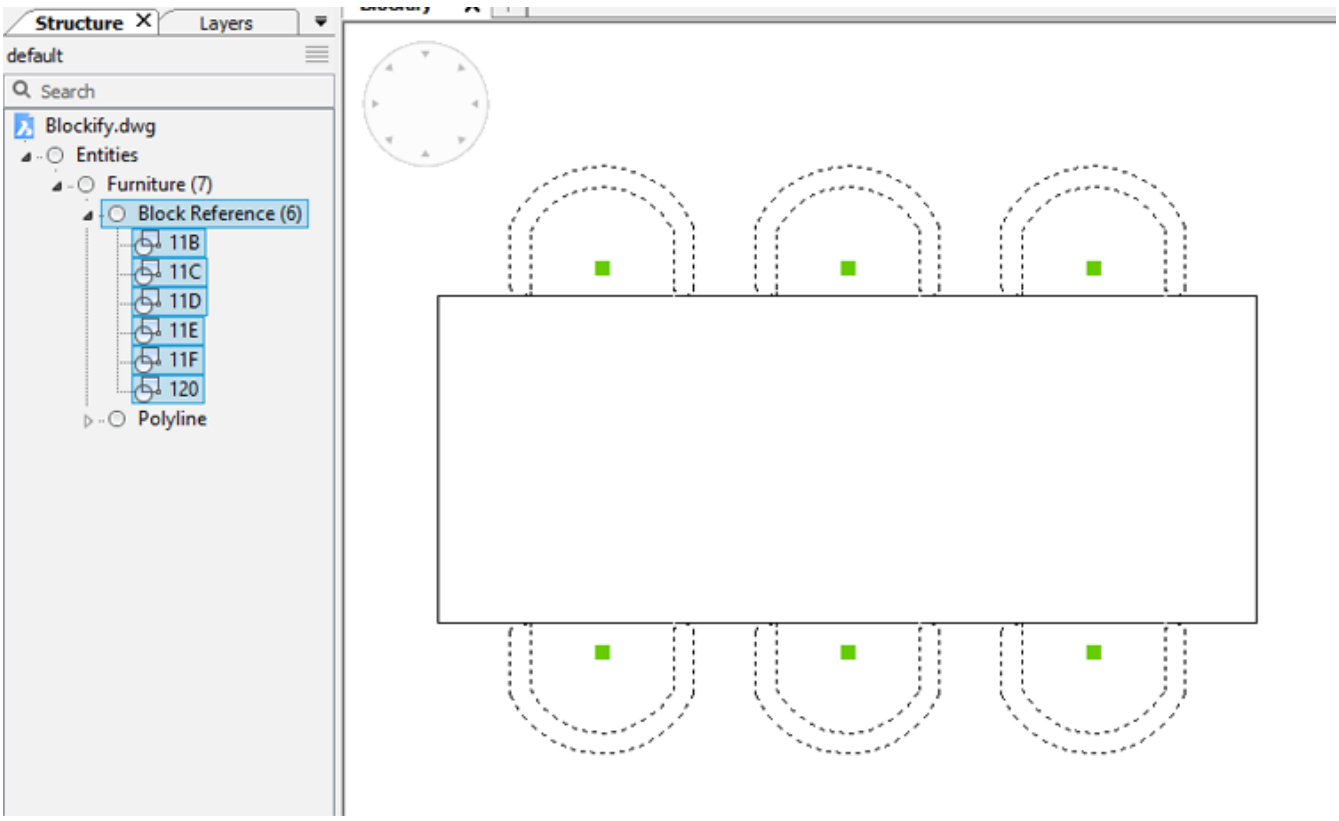

Figure 1.983

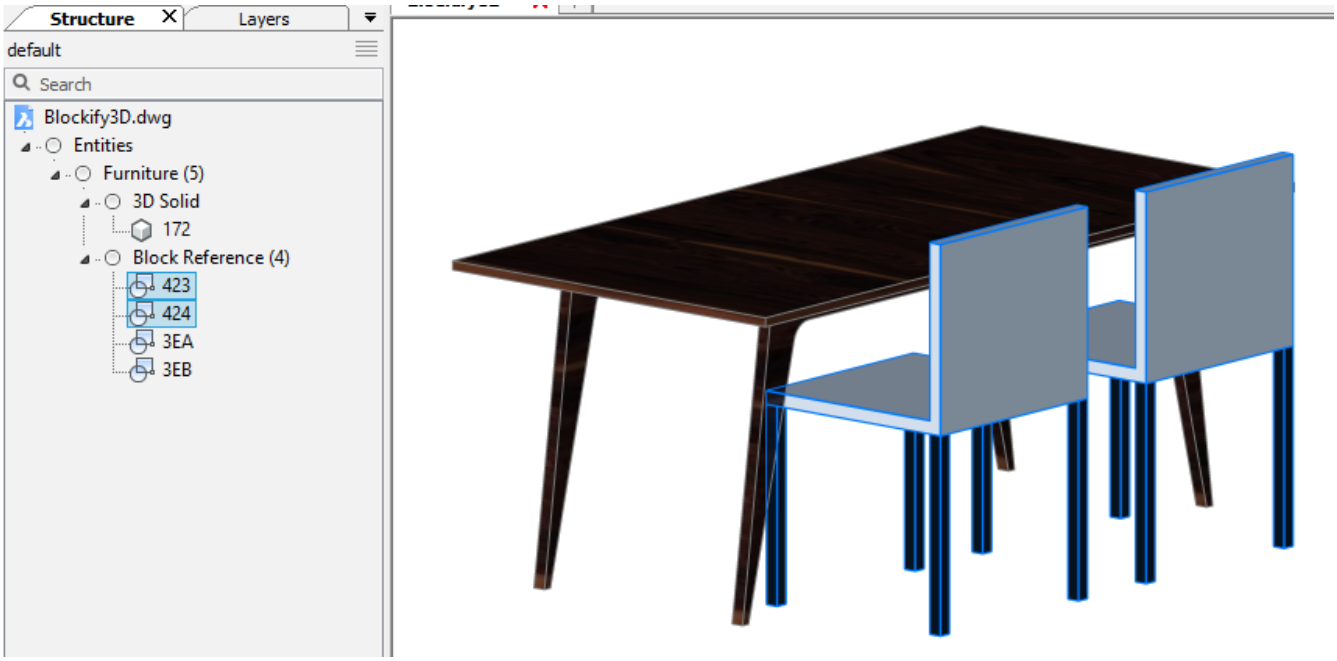
Structure
Layers
default
Search
Blockify3D.dwg
Entities
Furniture (5)
3D Solid
172
Block Reference (4)
423
424
3EA
3EB

1.22.2 Block editor

Commands: BEDIT (6.6.7) and BCLOSE (6.6.4) You can access the Block editor with the BEDIT command or by double-clicking on the block you wish to edit. When using the block editor, BricsCAD displays the block entities in a temporary drawing session. It includes all the tools you need to create and edit a block definition. To exit the block editing session, use the BCLOSE command and choose whether to save or discard the changes. If you select the Save tool while in the Block editing session, BricsCAD saves the changes to the block definition and exits the block editor. (1.984)

Figure 1.984

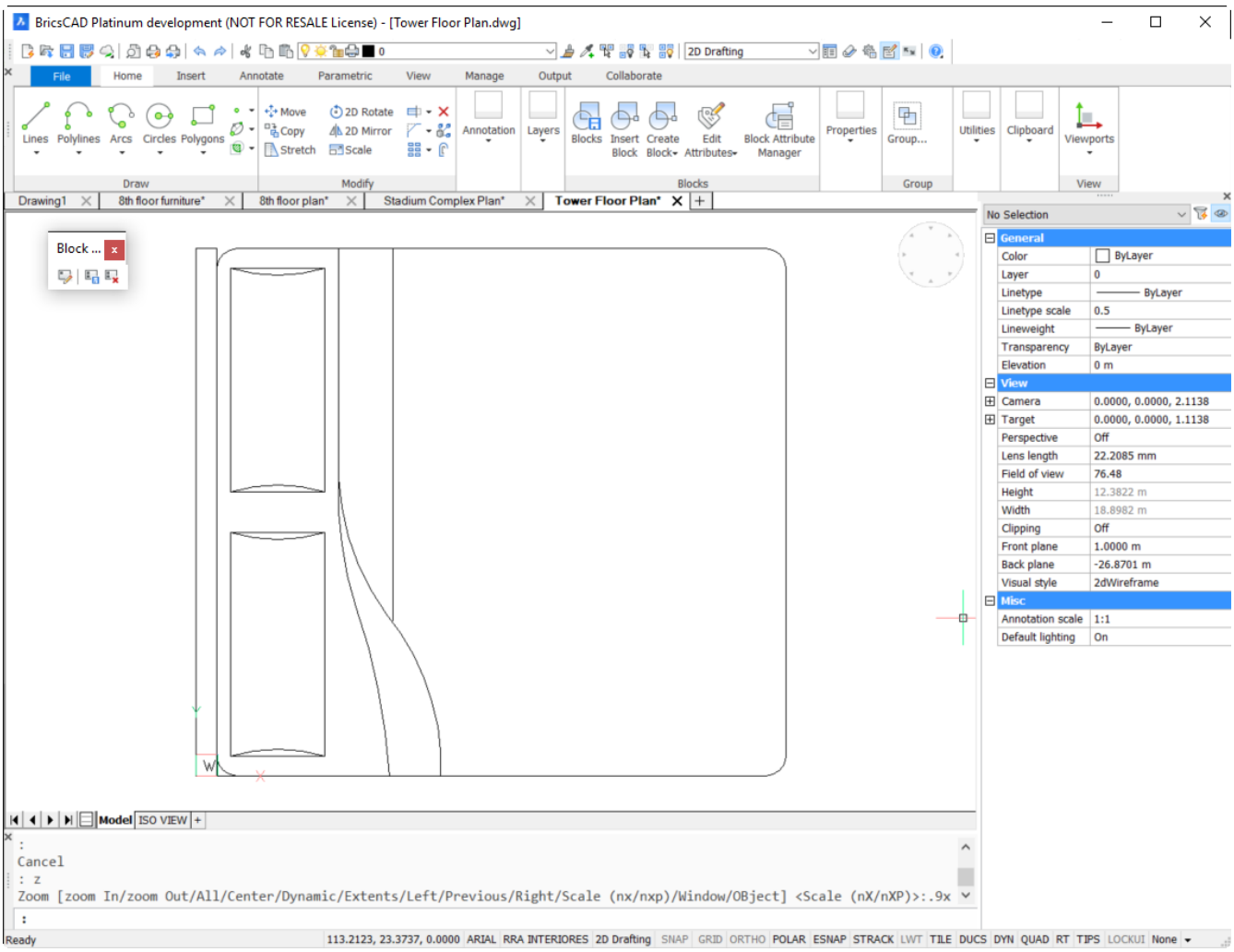

1.22.3 Working with Blocks

Define Blocks

The process to define a block using the BLOCK command is the same in BricsCAD as in AutoCAD®. It displays the Block Definition dialog box with the necessary controls to create a new block definition in the current drawing. (1.985) Note: The Block Definition dialog box in BricsCAD doesn't have options for Hyperlink, Quick select or

Figure 1.985

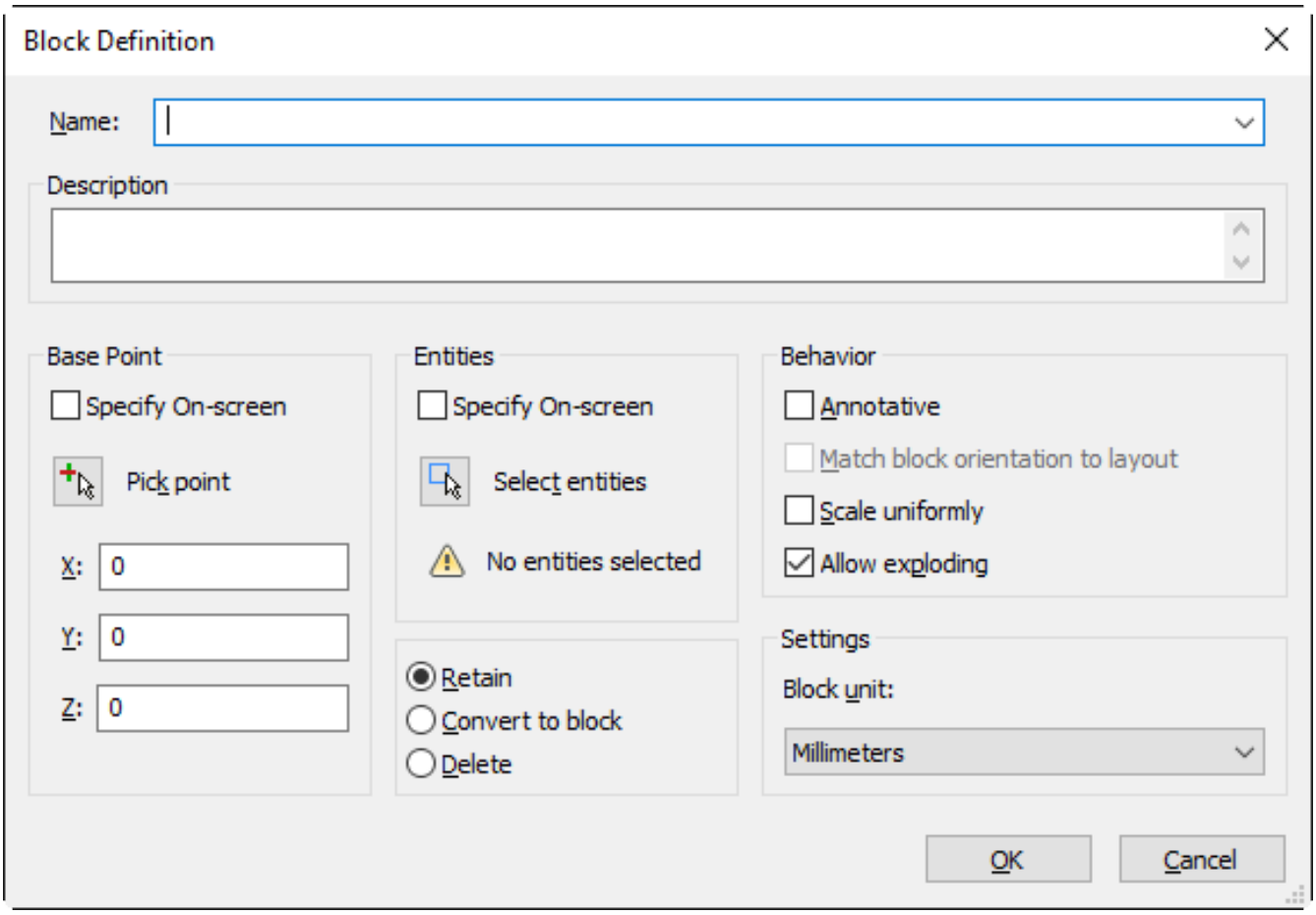

Block Editor. You can, however, attach hyperlinks, select objects, and edit blocks using alternate methods. The familiar WBLOCK command allows you to write out a block definition as a separate drawing file, external to the current drawing. (1.986 on the next page) BricsCAD doesn't have a Block Editor. Instead, you create and edit block geometry using the drawing editor with all the tools and functionality it has to offer available.

Figure 1.986

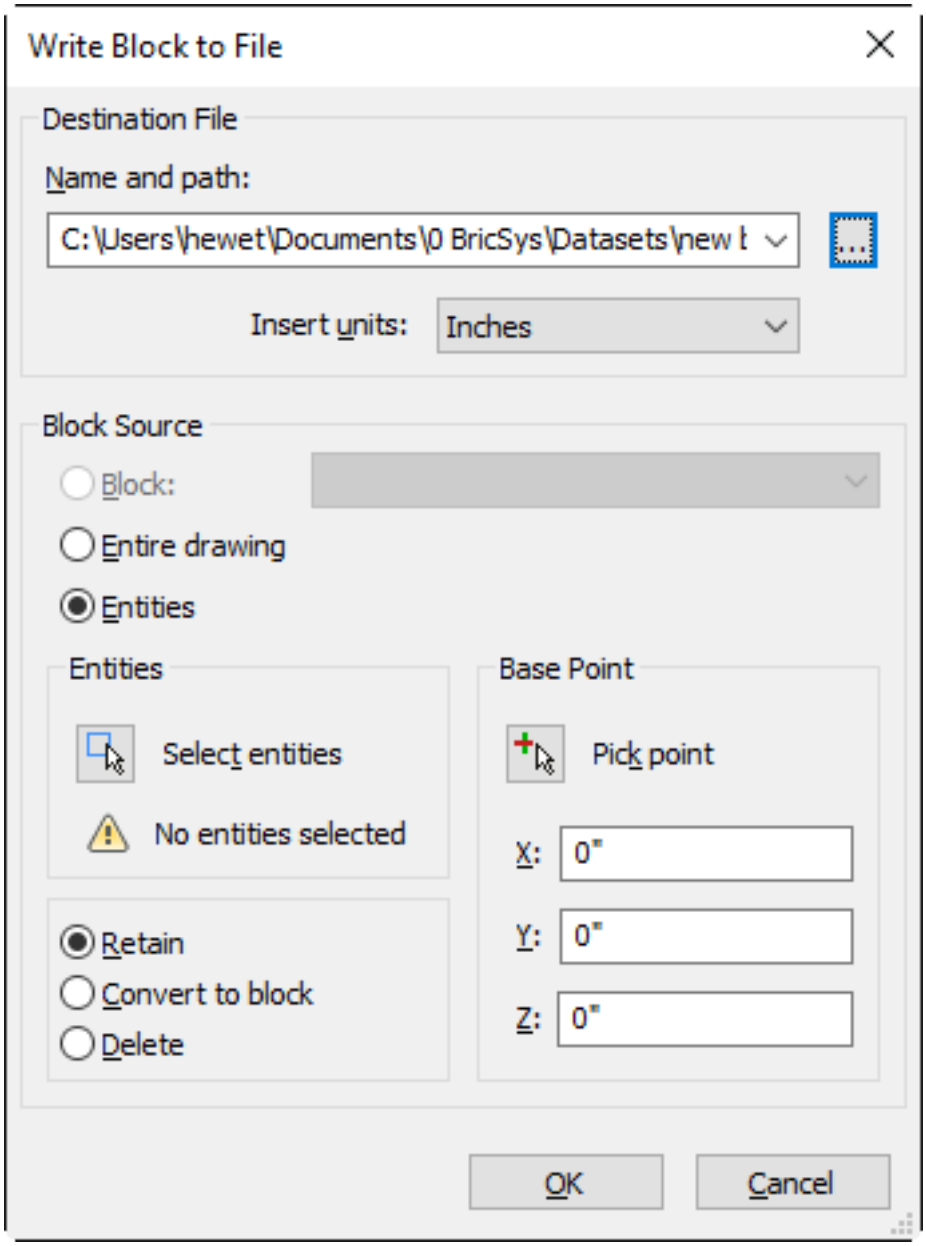

Insert Blocks

You can select a block to insert in your drawing from the Insert Block dialog box. It's easily accessible from the Insert tab on the Quad. You can also access it via other methods including the INSERT command. (1.987 on the facing page) The Insert Block dialog box will look familiar to you as a former AutoCAD user. It includes typical options to specify the insertion point, scale and rotation angle for the block. (1.988 on the next page) Note: The Insert Block dialog box doesn't include an option to insert a block using geographic data. The Insert Block dialog box doesn't include a preview image. Instead, BrisCAD offers a more intuitive way to preview, insert, and manage your blocks!

Figure 1.987



Figure 1.988

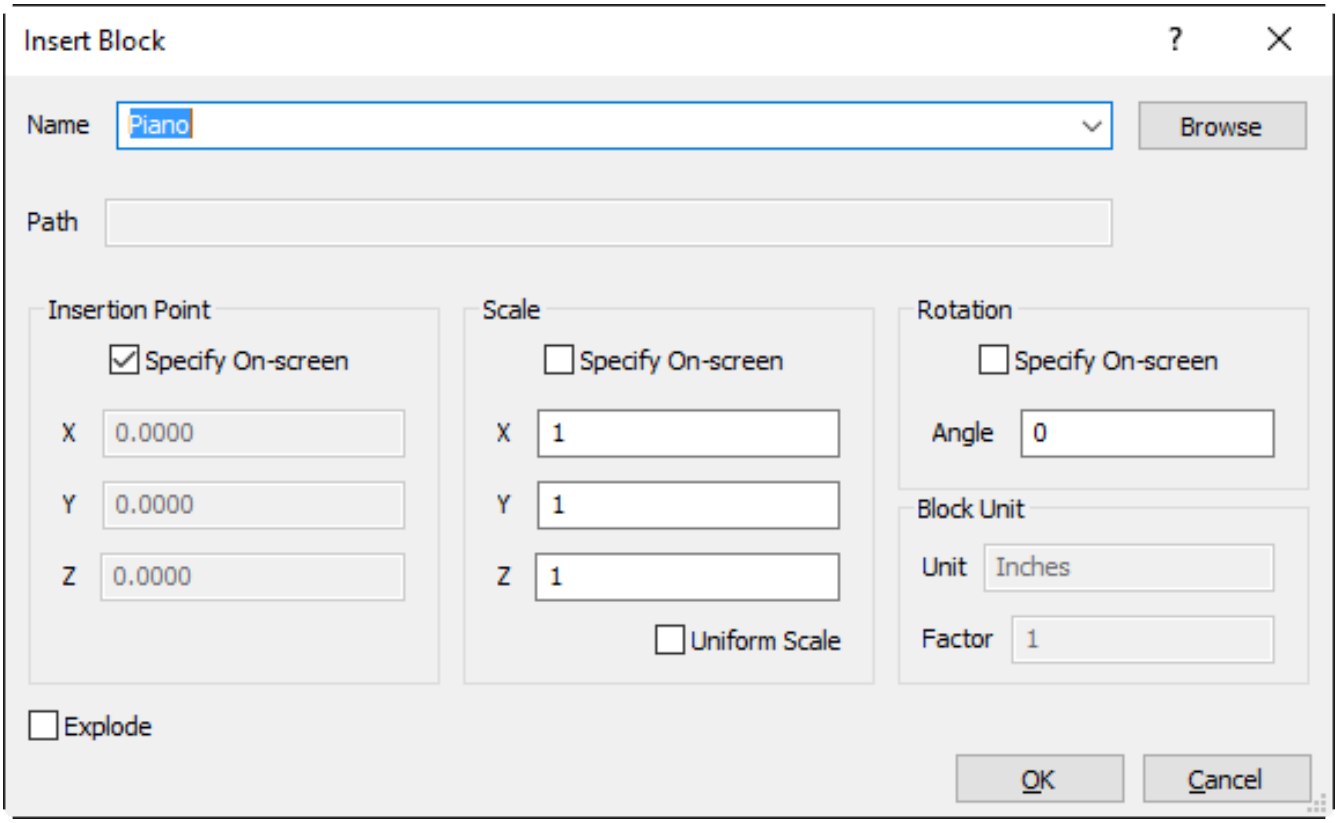

Manage Blocks in Drawing Explorer

You may remember that Drawing Explorer offers a central location to manage all the style definitions in your drawing. In fact, Drawing Explorer does much more than that. It centralizes all named drawing content, including blocks, in a single dialog box. Access Drawing Explorer from the General menu on the Quad. It's also accessible via other methods including the EXPLORER command. If you launch Drawing Explorer with the EXPBLOCKS command (XB alias), it automatically displays the panels for Blocks. (1.1043 on page 998) Drawing Explorer lists all block

Figure 1.989

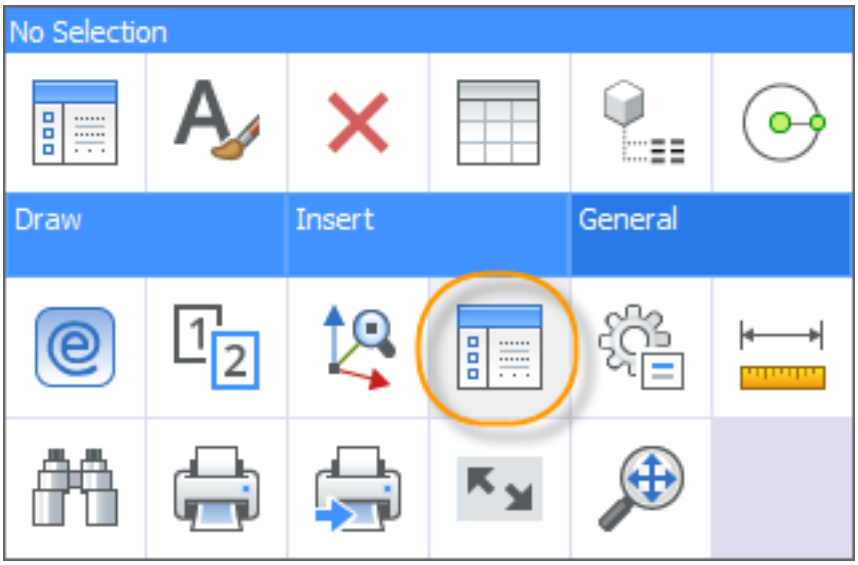

definitions in the drawing and includes relevant information and controls. You can see how many instances of a block are in the drawing and you can modify basic block properties. For example, you can specify whether a block is Annotative or Explodable. (1.990 on the next page) Another option, unique to BricsCAD, ensures the block always faces the camera. This can be particularly useful (and fun) for 3D visualization. For example, I created a block with an image of my photo and inserted it in a 3D model. As I orbit around the model, the block/image always faces forward. (1.991 on the facing page) The right-click menu and toolbar offer additional controls. You can easily create a new block definition, delete a block definition and all its insertions, and purge an unused block definition. Insert blocks and even add them to the current tool palette. Anything you want to do with blocks is easily accessible from the Drawing Explorer! (1.992 on page 948)

Tutorial: Manage blocks with the Drawing Explorer Click here (1.5.12) to watch

Figure 1.990

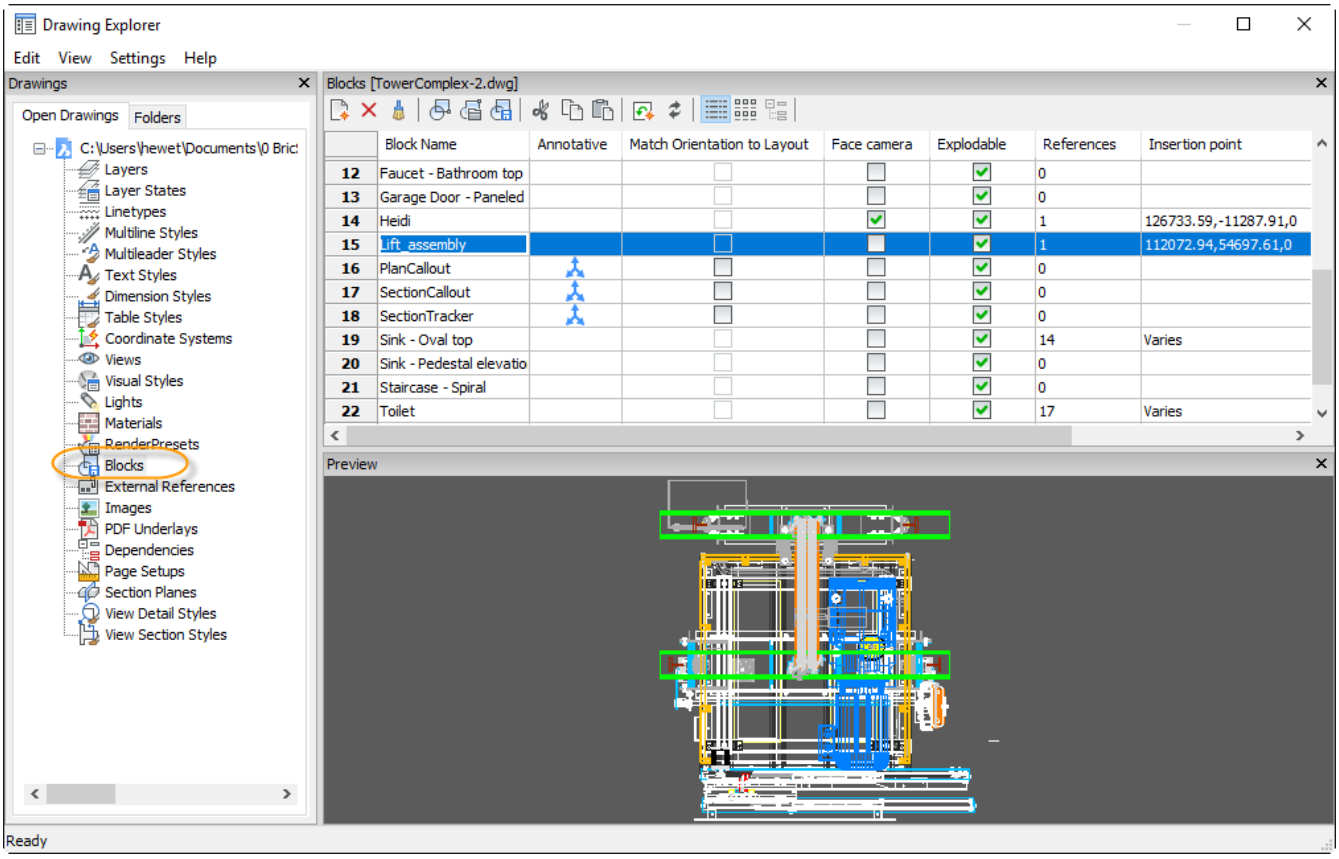

Figure 1.991



Figure 1.992

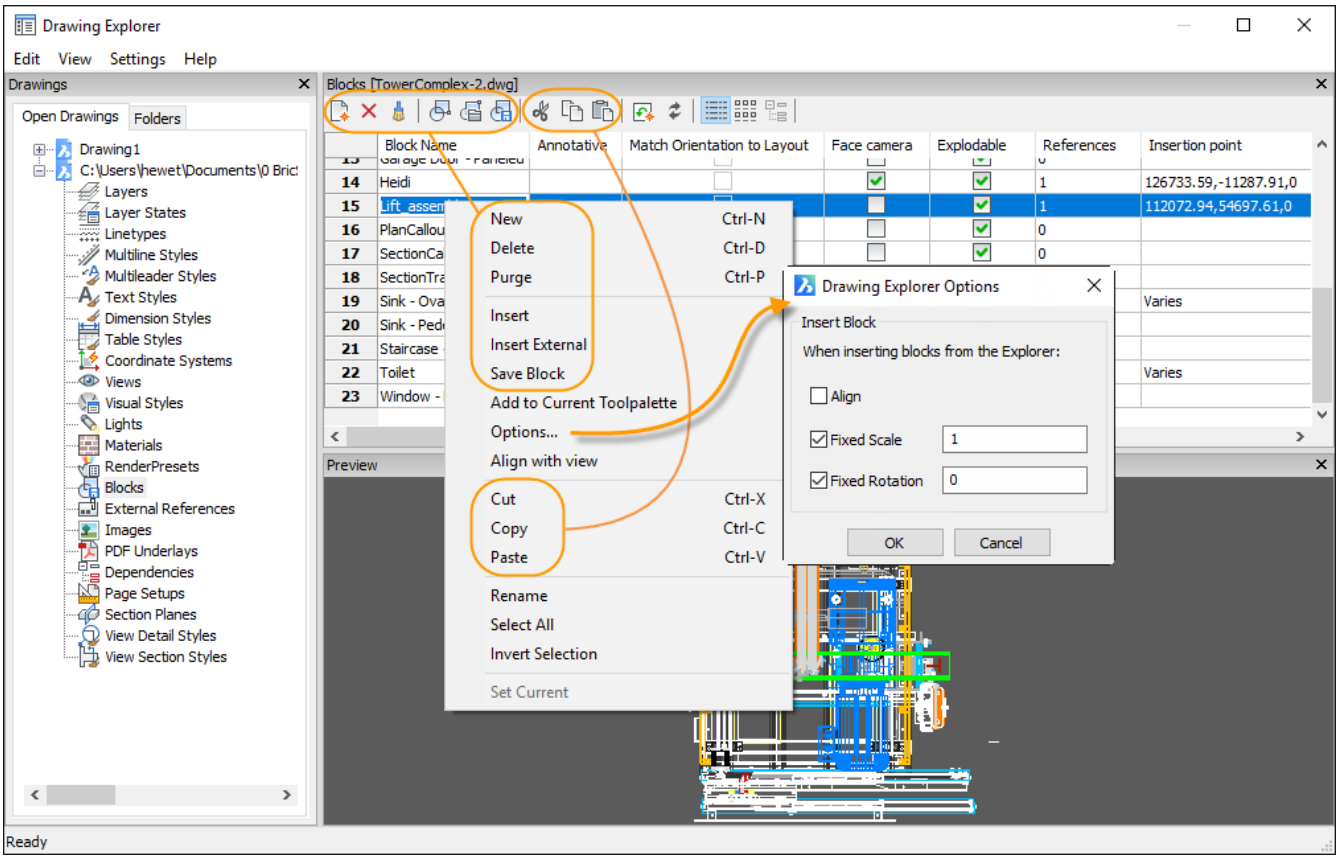
Drawing Explorer
Edit View Settings Help
Drawings
Open Drawings Folders
Drawing1
C:\Users\hewet\Documents\0 Bric
Layers
Layer States
Linetypes
Multiline Styles
Multileader Styles
Text Styles
Dimension Styles
Table Styles
Coordinate Systems
Views
Visual Styles
Lights
Materials
RenderPresets
Blocks
External References
Images
PDF Underlays
Dependencies
Page Setups
Section Planes
View Detail Styles
View Section Styles
Blocks [TowerComplex-2.dwg]
Block Name
Annotative
Match Orientation to Layout
Face camera
Explodable
References
Insertion point
14 Heidi 1 126733.59,-11287.91,0
15 Lift_assem 1 112072.94,54697.61,0
16 PlanCallou 0
17 SectionCa 0
18 SectionTra
19 Sink - Ova Varies
20 Sink - Ped
21 Staircase
22 Toilet Varies
23 Window -
New Ctrl-N
Delete Ctrl-D
Purge Ctrl-P
Insert
Insert External
Save Block
Add to Current Toolpalette
Options...
Align with view
Cut Ctrl-X
Copy Ctrl-C
Paste Ctrl-V
Rename
Select All
Invert Selection
Set Current
Drawing Explorer Options
Insert Block
When inserting blocks from the Explorer:
Align
Fixed Scale 1
Fixed Rotation 0
OK
Cancel
Preview
Ready

1.22.4 Dynamic blocks vs. 2D Parametric Blocks

If you come from an AutoCAD® design environment, you may be familiar with Dynamic Blocks. You may also be familiar with 2D parametric constraints. They are two different functionalities that somewhat overlap. If you insert AutoCAD dynamic blocks into your BricsCAD drawing, you can, in most cases, edit those block **instances**. You cannot, however, create or edit dynamic block **definitions** in BricsCAD. Instead of offering dynamic block functionality, BricsCAD focuses entirely on parametrics. It allows you to create both 2D and 3D block definitions using the same set of tools and workflow. If you've never worked with parametric constraints, they may sound scary. But, they're quite intuitive and logical. And, incredibly powerful!

To define a parametric 2D light fixture block

If you create architectural lighting plans, you probably have a library of blocks like these: 2' x 2', 1' x 1', 2' x 4', 1' x 4' (1.993) Using traditional blocks, each symbol requires a separate block definition. And, if you want to change

Figure 1.993

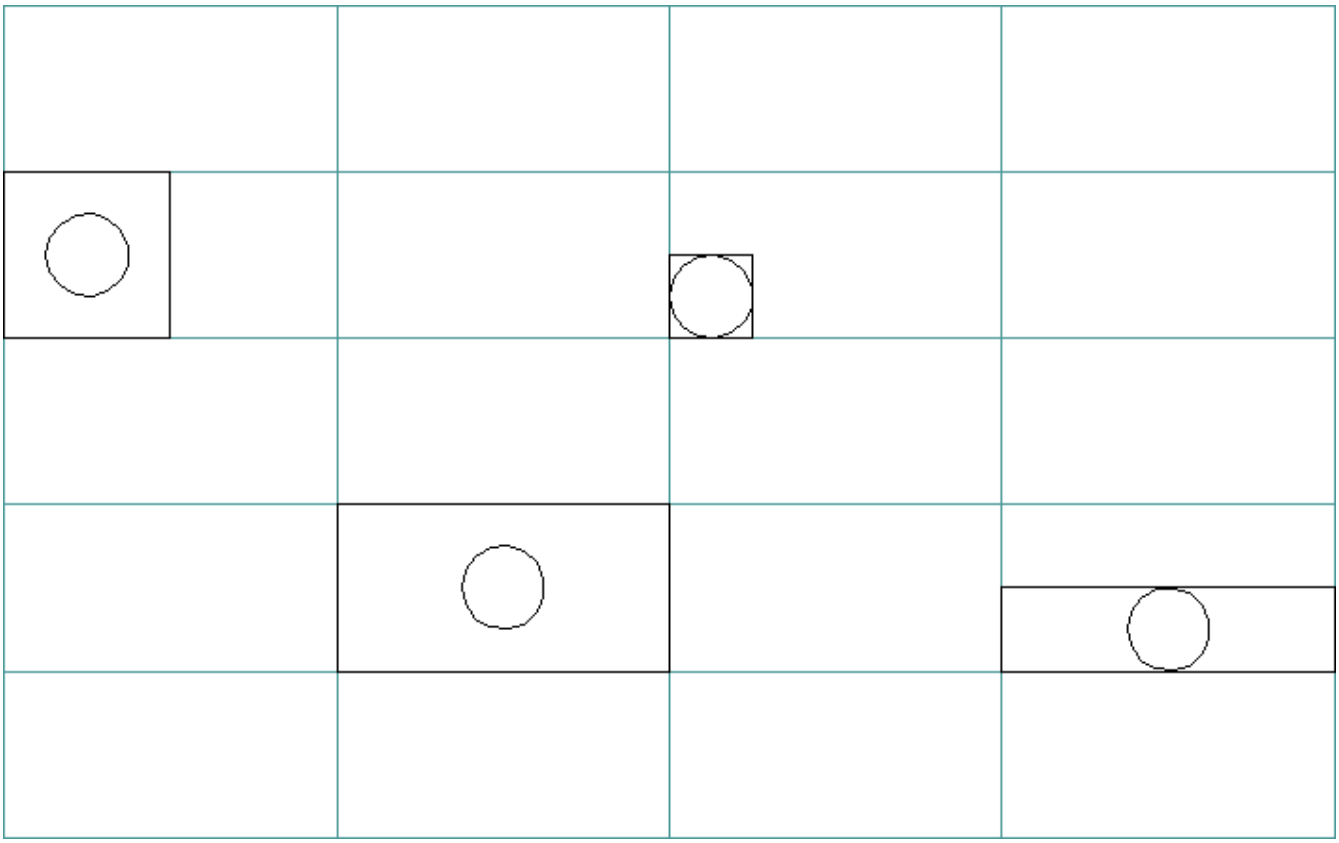

your design to use a different size, you must delete the existing block instances and insert new ones. Defining a single parametric block to accommodate all the potential sizes, is a great solution!

Set the workspace To ensure all the necessary tools are easily accessible, it's helpful to set the 2D drafting workspace. For this exercise, I'll use the Quad and other default UI elements. You can, of course, use the Command line as well.

1. Right-click on the current workspace in the status bar.
2. Select 2D Drafting.
3. Start a new drawing.

(1.994 on the next page)

Figure 1.994

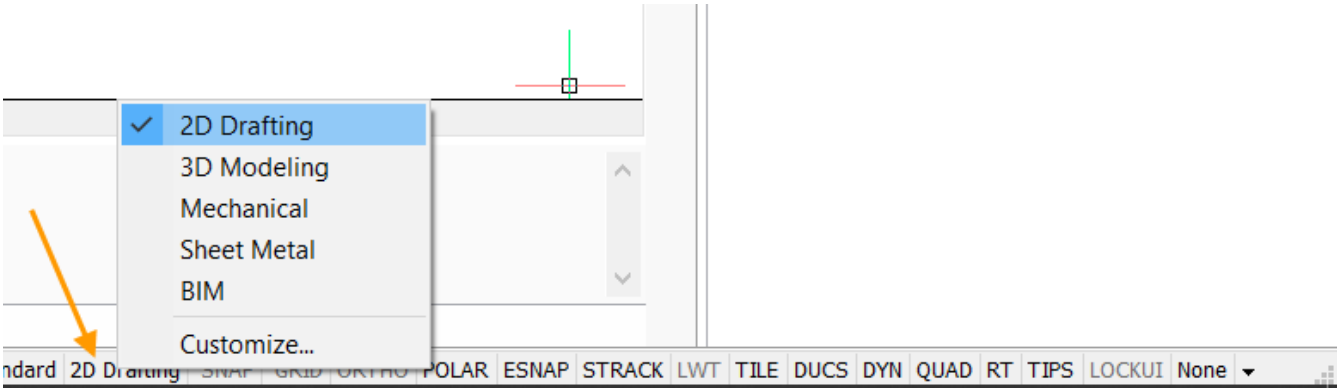

Draw geometry Draw the basic geometry for the block you want to define. The exact size doesn't matter but it's helpful to draw it close to the scale you want. If you already have the geometry as a block, open the block as its own drawing (DWG).

1. Right-click in the drawing area to display the Quad.
   - From the Draw tab, choose Rectangle. (1.995)

Figure 1.995

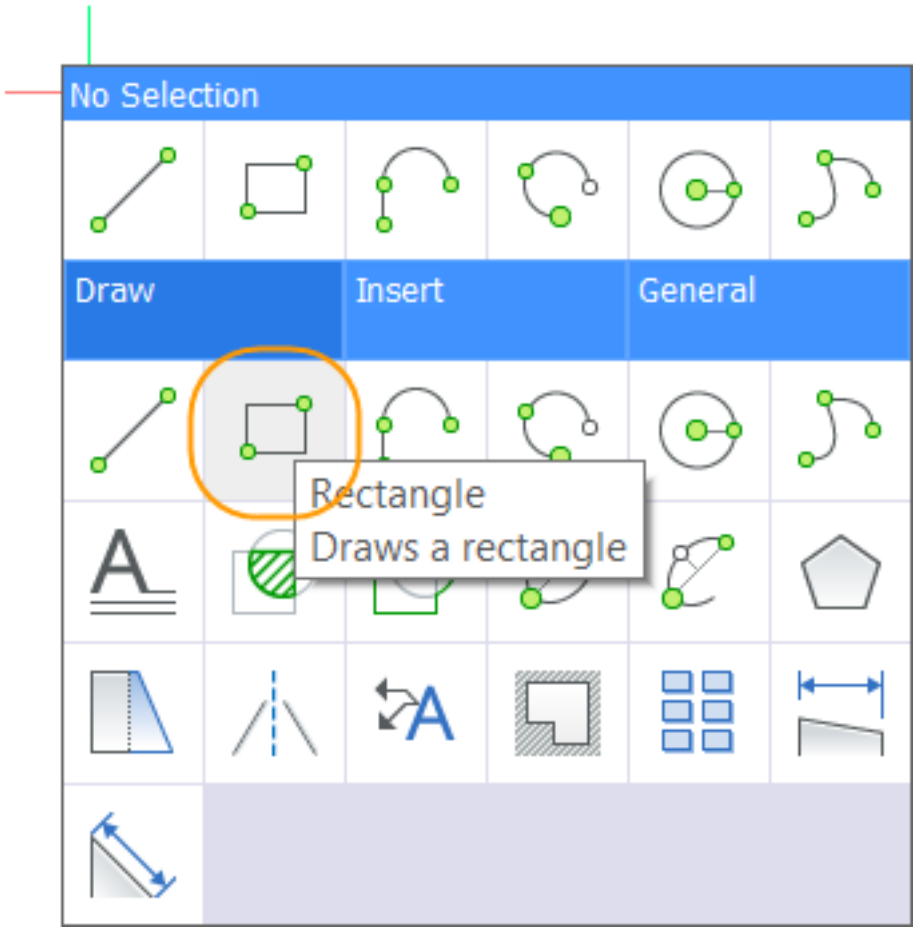

   - Enter 0,0 for the first corner of the rectangle. This will be the insertion point of the block.
   - Enter 48
   - Press the Tab key
   - Enter 24
2. Right-click in the drawing area to display the Quad.

Figure 1.996

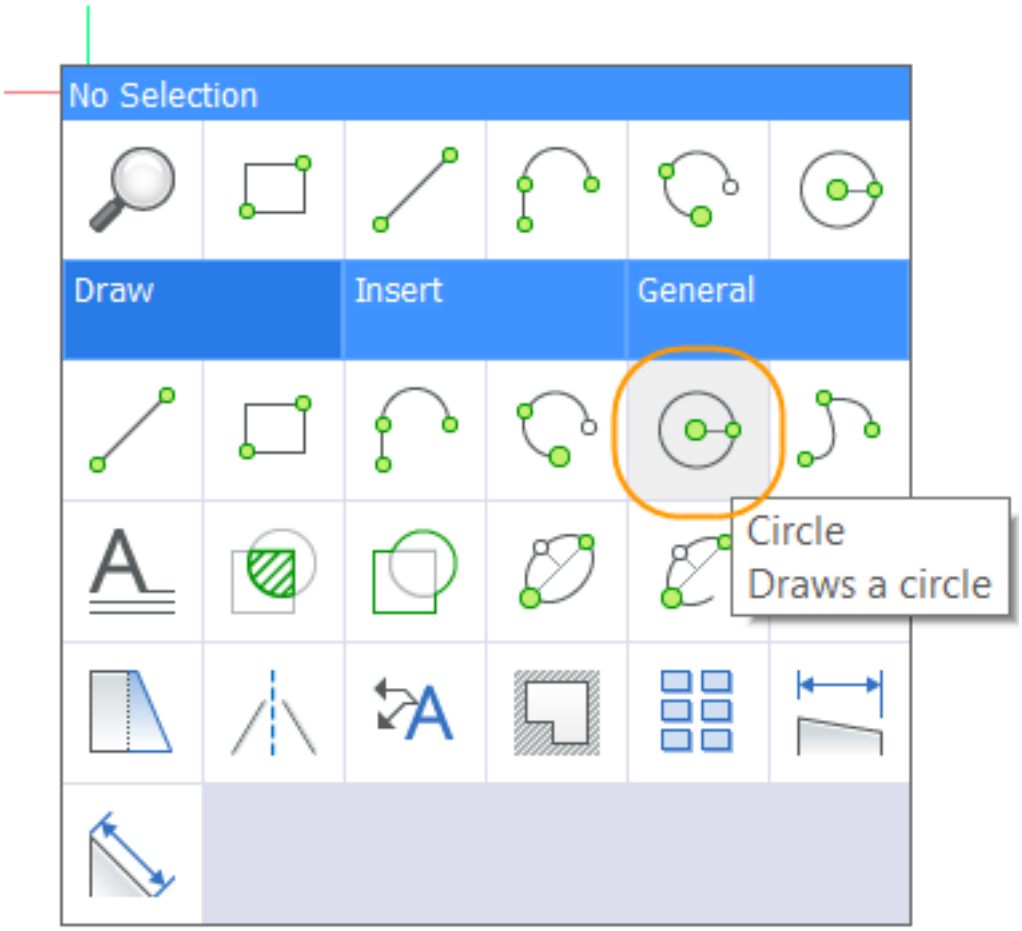

- From the Draw tab, choose Circle. (1.996)
- Pick a point inside the rectangle to place the center of the circle.
- Enter 6 for the radius.

(1.997 on the following page)

Figure 1.997

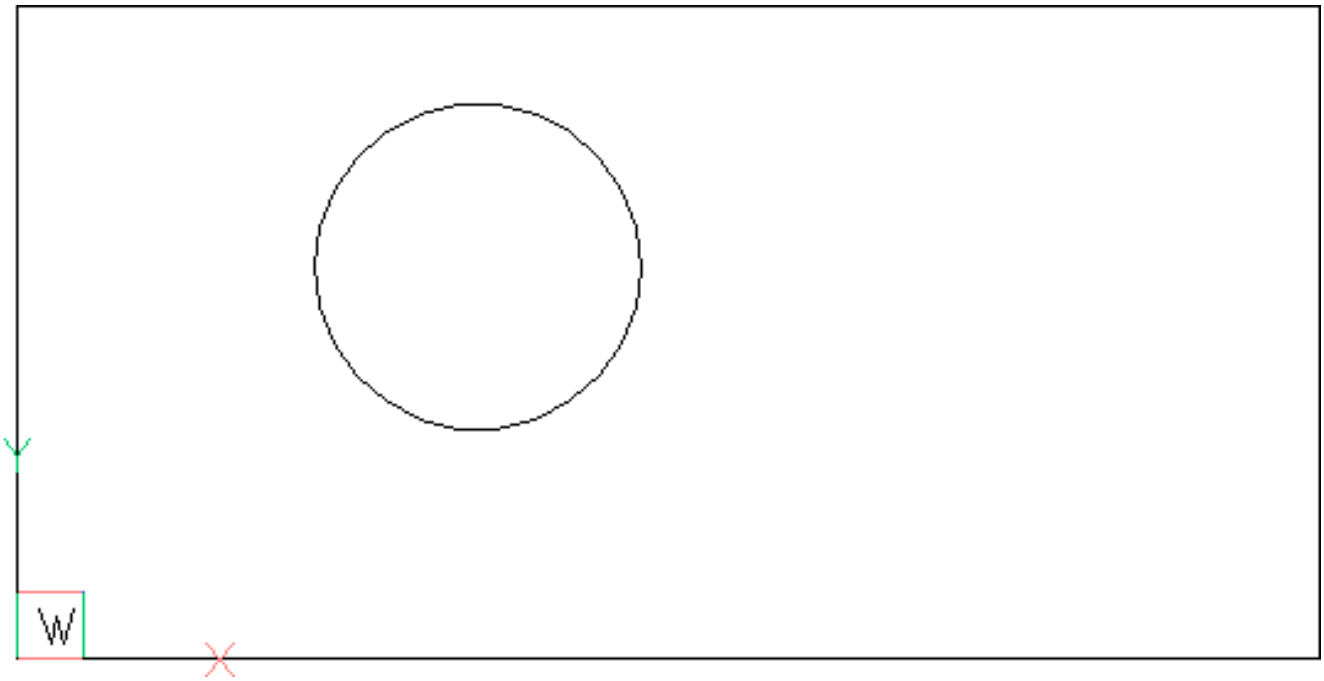

Add geometric constraints to the rectangle A rectangle is nothing more than a closed polyline. If you try to edit it, it may lose its rectangular shape. To ensure a rectangle maintains its shape, you must add geometric constraints. They establish non-numerical relationships between the various parts of geometry.

1. From the Parametric menu, choose Fix and select the left endpoint of the bottom line of the rectangle. (1.998) Applying a Fix constraint at the insertion point of the block ensures that point will remain fixed even though

Figure 1.998

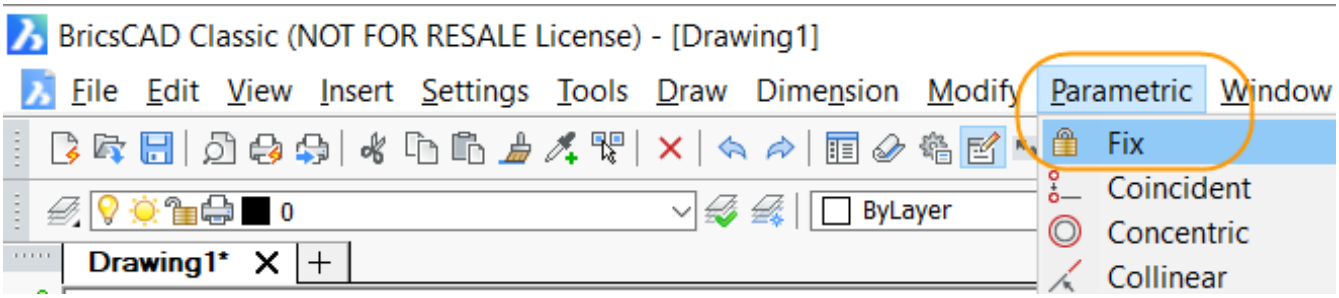

geometry may move and resize around it.

2. From the Parametric menu, choose Perpendicular and select the two lines at the lower left corner of the rectangle to ensure they always remain perpendicular to each other.
3. From the Parametric menu, choose Parallel and select the two horizontal lines to ensure they always remain parallel to each other.
4. From the Parametric menu, choose Parallel and select the two vertical lines to ensure they always remain parallel to each other.

(1.999 on the facing page)

Figure 1.999

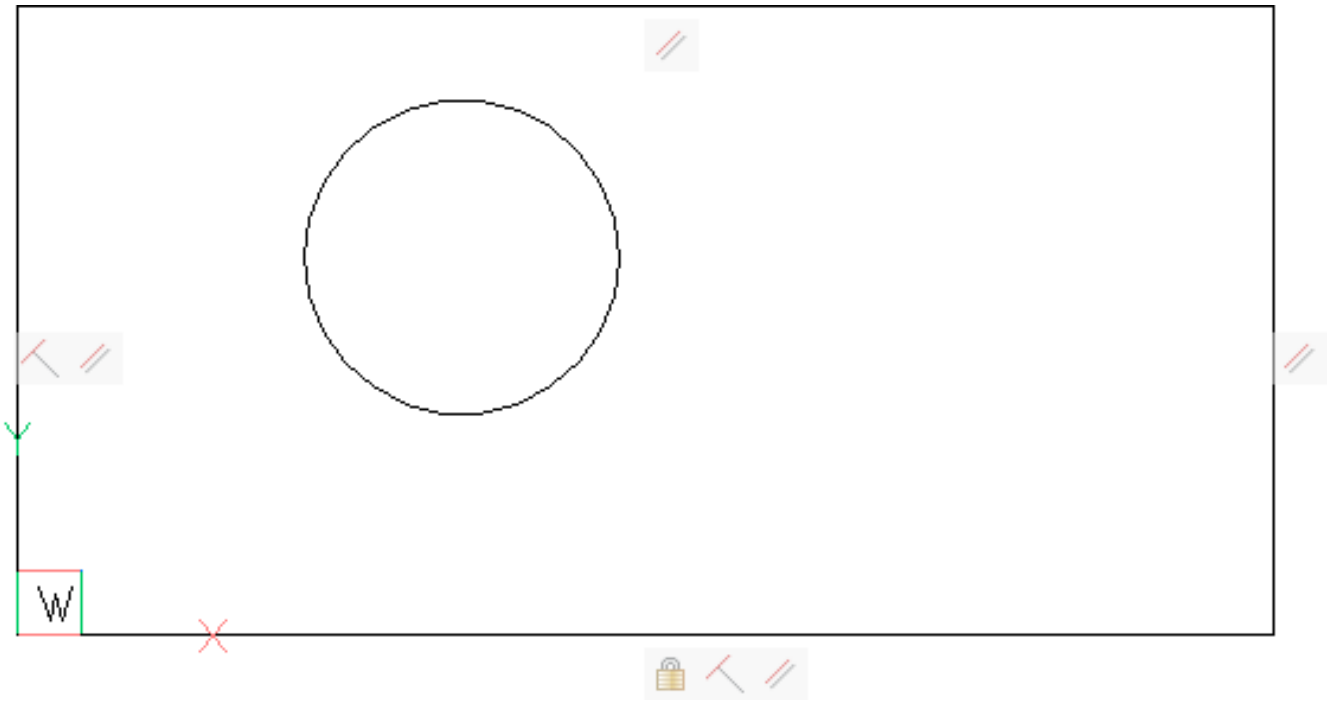

Add dimensional constraints to the rectangle and circle Dimensional constraints drive the size of geometric elements and the distances or angles between them.

1. From the Parametric menu, choose Linear and press enter to accept the default <Entity> option. (1.1000 on the next page)
   - Select the left vertical line.
   - Place the dimension to the left of the rectangle.
   - Press Enter to accept the default value.
2. Press Enter twice to repeat the previous command and <Entity> option.
   - Select the bottom horizontal line.
   - Place the dimension below the rectangle.
   - Press Enter to accept the default value.

   (1.1001 on page 955)
3. Press Enter to repeat the previous command.
   - Select the bottom endpoint of the left vertical line and the center of the circle.
   - Place the dimension to the left of the rectangle.
   - Press Enter to accept the default value.
4. Press Enter to repeat the previous command.
   - Select the left endpoint of the bottom horizontal line and the center of the circle.
   - Place the dimension below the rectangle.
   - Press Enter to accept the default value.

After adding the dimensional constraints, your drawing should look like the following image. The dimension values between the circle and rectangle will vary but you'll fix that next. You'll also change the default names (d1, d2, d3, etc) to something more meaningful. (1.1002 on page 956)

Figure 1.1000

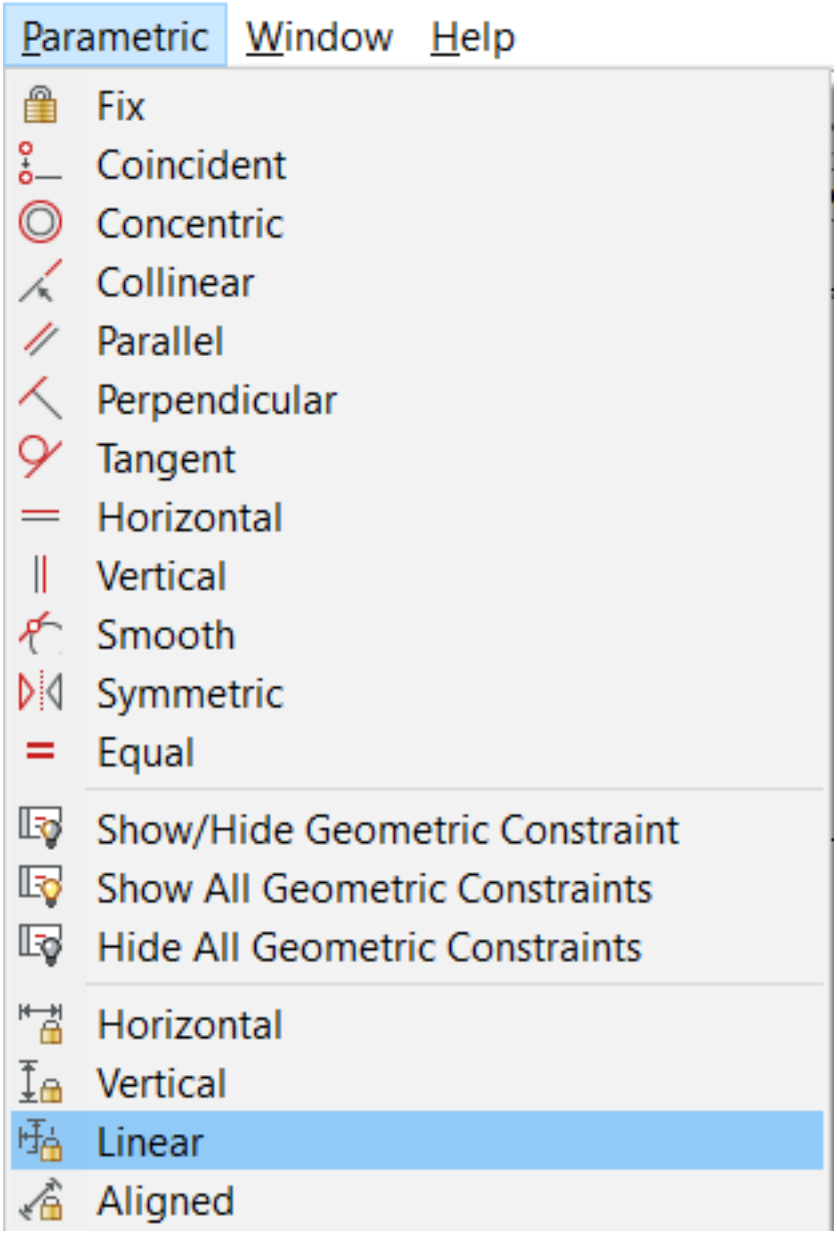

Figure 1.1001

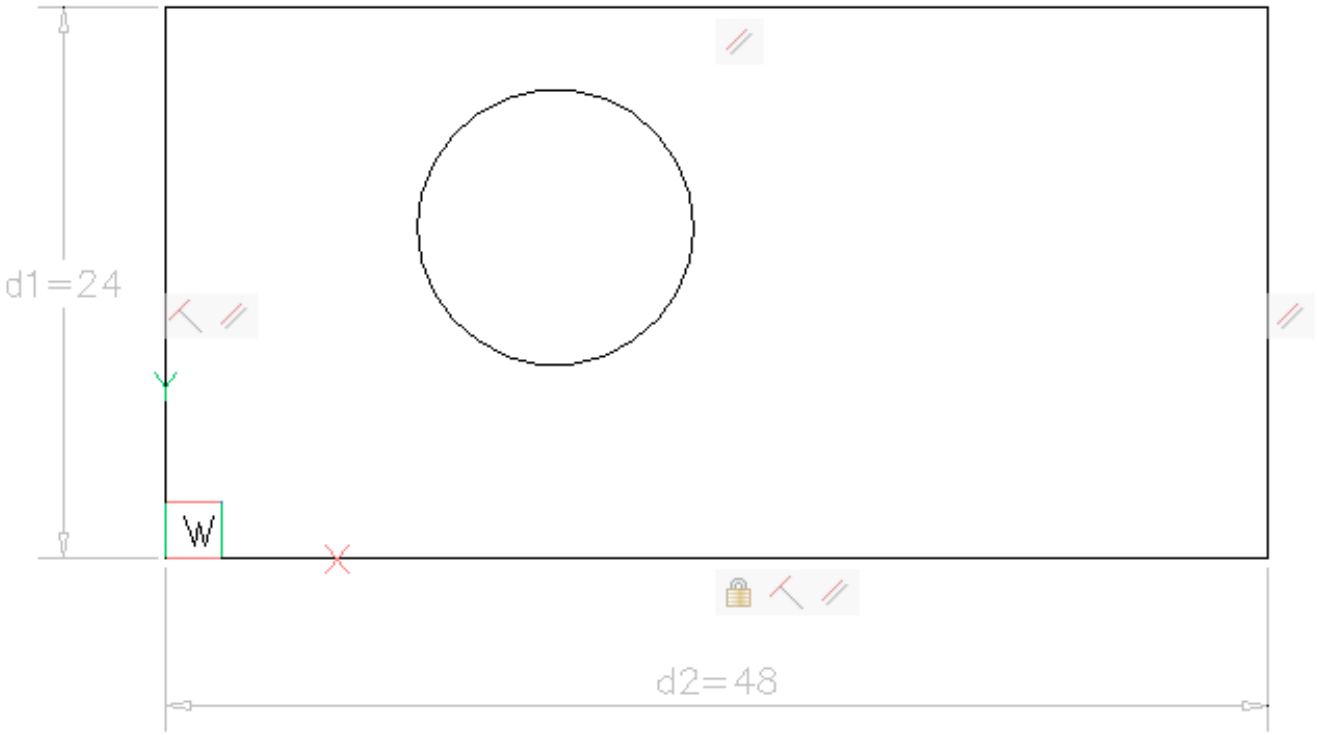

Figure 1.1002

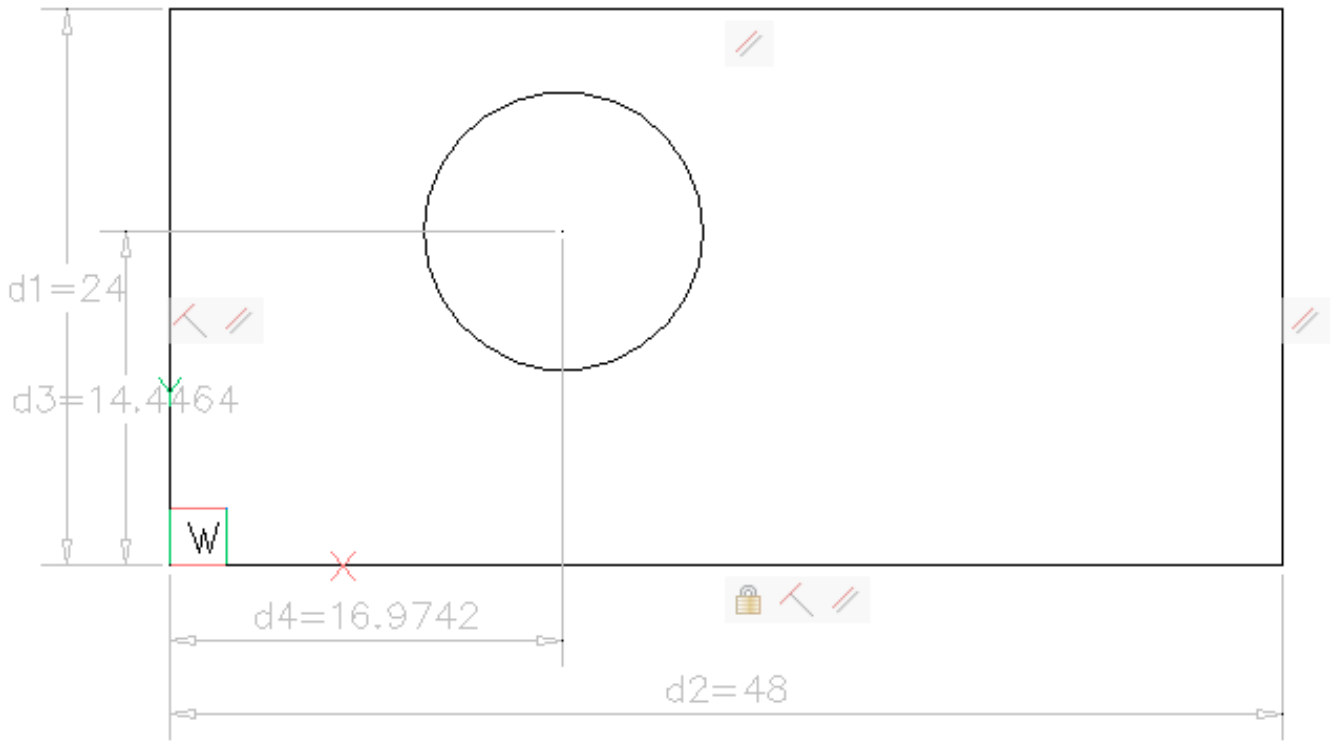

Edit dimensional constraint values You accepted the default value for each dimensional constraint as you created it, but you could have entered different values. Either way, you can change the dimension values later. You can also enter expressions as values to create dependencies on other dimensions. In this example, you always want the circle to remain at the center of rectangle. Therefore, the distance from the lower left corner of the rectangle to the center of the circle should be half the width and length of the rectangle.

1. Select the vertical dimension representing the width of the rectangle and, in the Properties panel, change its name to Width.
2. Select the horizontal dimension representing the length of the rectangle and, in the Properties panel, change its name to Length.
3. Select the vertical dimension representing the distance to the center of the circle. Change its name to CircleW and its expression to Width/2.
4. Select the horizonal dimension representing the distance to the center of the circle. Change its name to CircleL and its expression to Length/2.

As you change the expressions for the circle dimensions, you'll see the circle move to the center of the rectangle. (1.1003 on the facing page)

Figure 1.1003

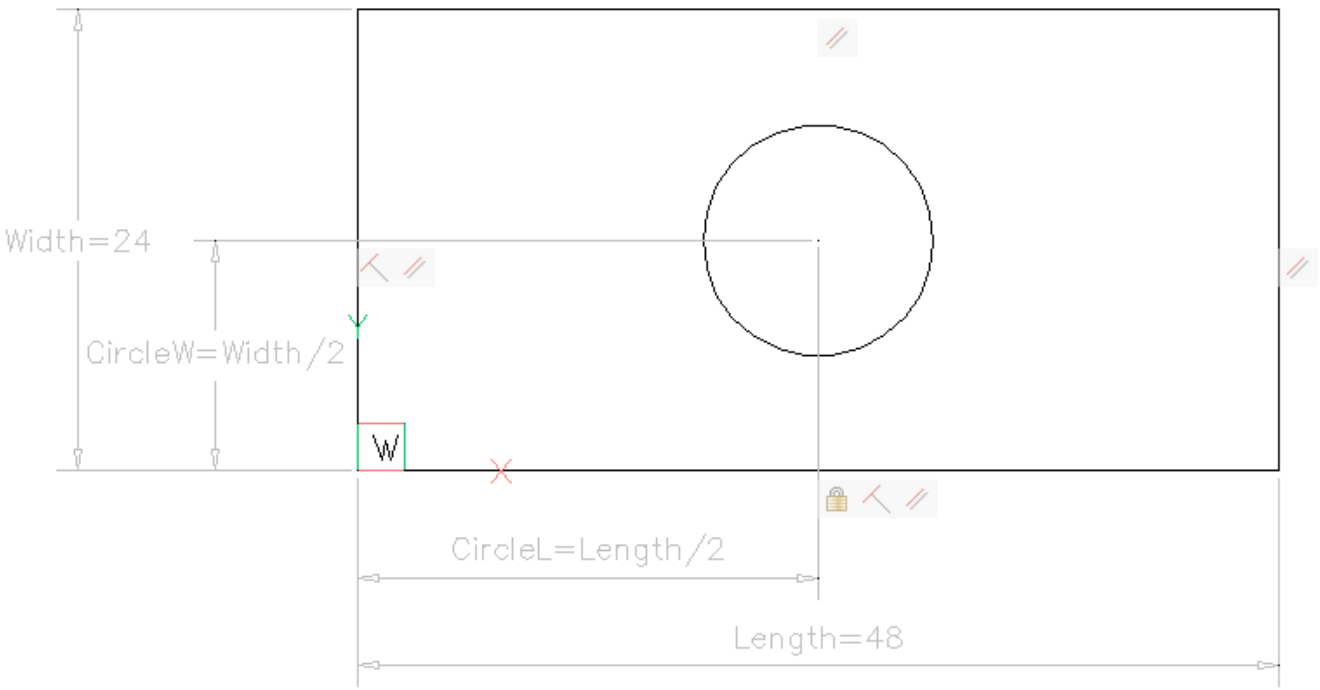

Save the parametric drawing To take advantage of parametric blocks, each block must be saved as its own drawing (DWG) file. And if you don't want the constraints to show on the inserted block, you must hide them when you save the block definition (DWG).

1. From the Parametric menu, choose Hide All Geometric Constraints.
2. From the Parametric menu, choose Hide All Dimensional Constraints. (1.1004 on the next page)
3. From the File menu, choose SaveAs and enter 2D Recessed Troffer for the file name.

Figure 1.1004

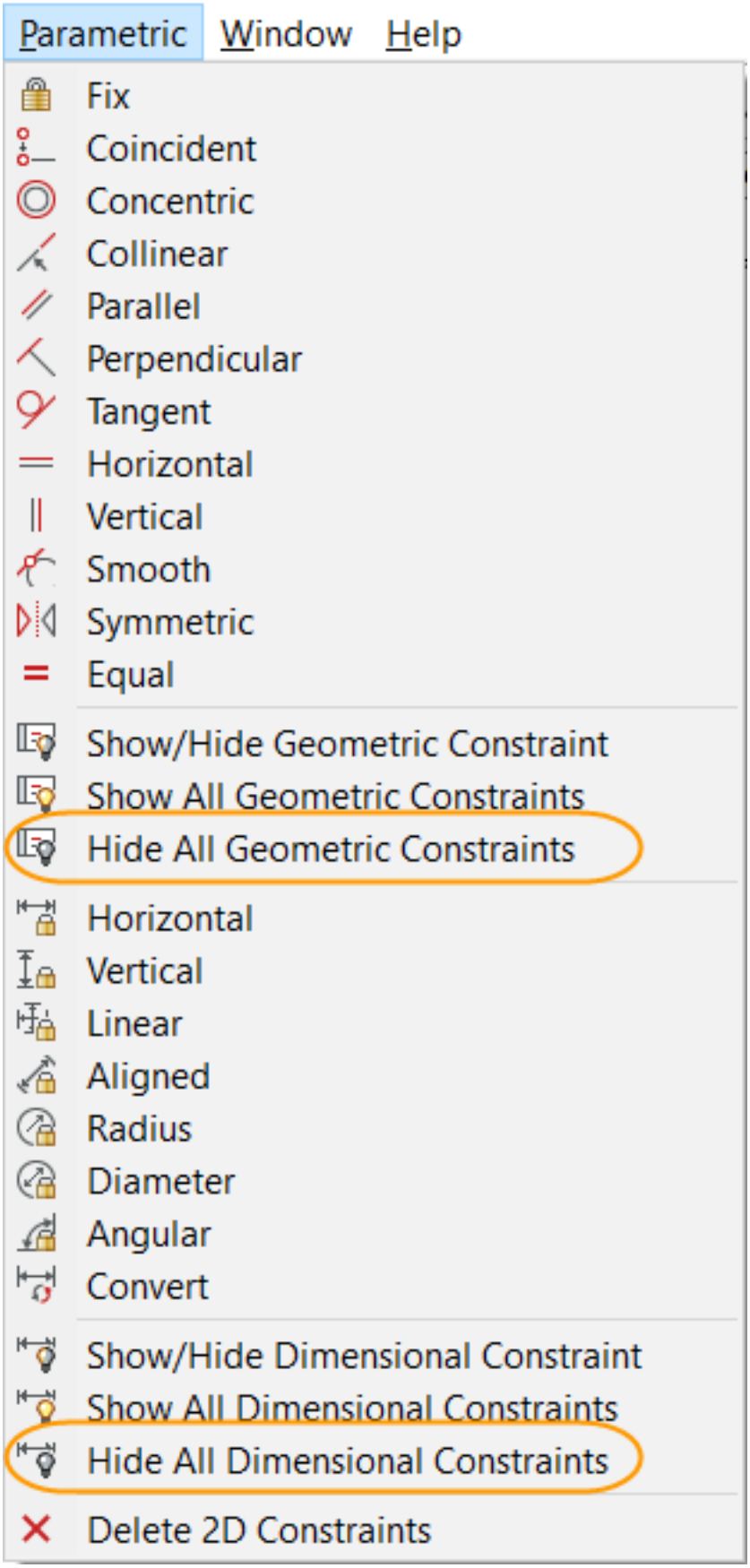

To insert a parametric drawing as a block

All the tools you used to define the 2D parametric drawing are available in every edition of BricsCAD including BricsCAD Classic. However, to insert the drawing as a parametric block, you must have the Platinum edition.

1. At the Command line, enter RUNASLEVEL and choose the BricsCAD option to ensure it's set to Platinum. If it wasn't, you must close and relaunch BricsCAD after changing RUNASLEVEL to Platinum.
2. Open the drawing in which you want to insert the 2D Recessed Troffer.
3. At the Command line, enter BMINSERT and select **2D Recessed Troffer.dwg**.
   - Choose the Multiple option.
   - Place several instances of the block in your current drawing.
4. Select any of the inserted blocks and open the Properties panel.
5. Modify the Width or Length parameters. (1.1005)

Figure 1.1005

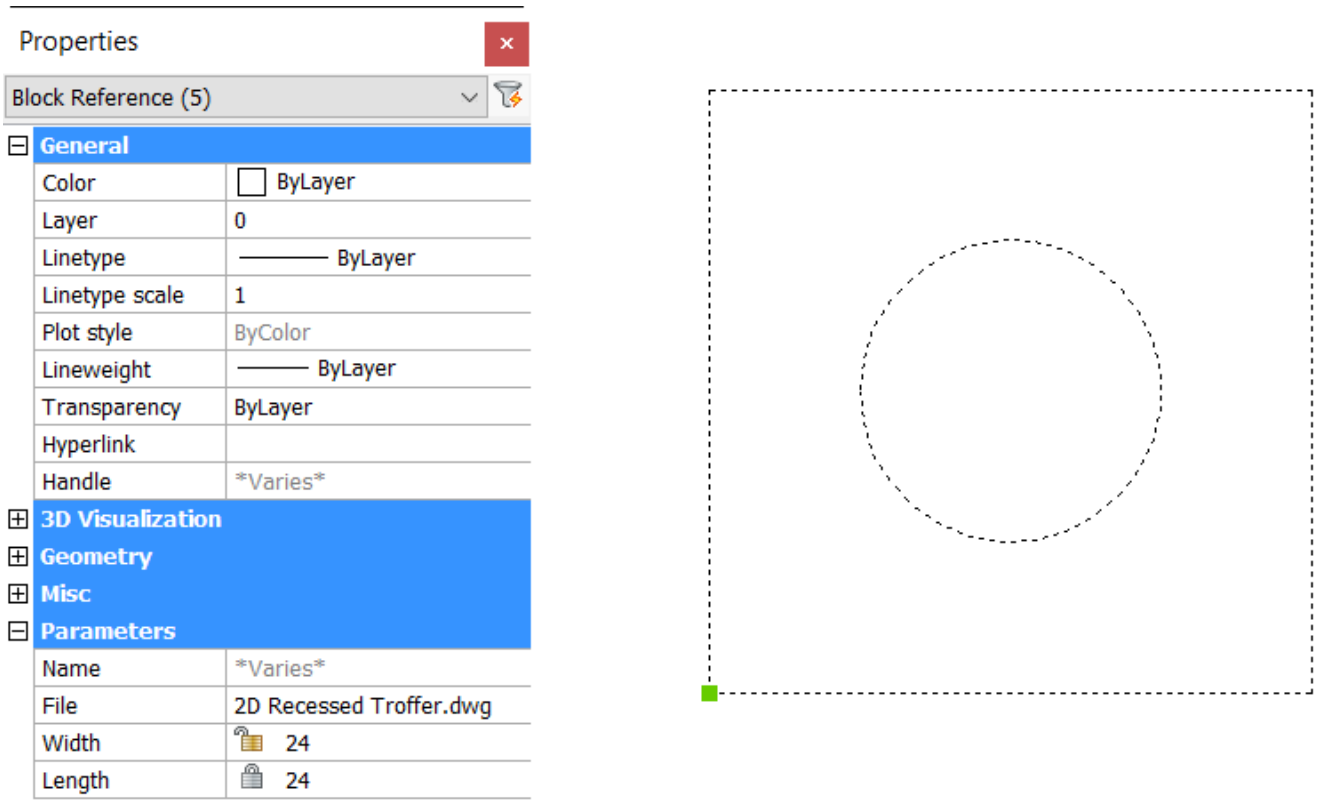

1.22.5 Creating Blocks

Commands: BLOCK (6.6.11), -BLOCK (6.6.12), WBLOCK (6.33.1), PASTEBLOCK (6.24.9) and SECTIONPLANETO-BLOCK (6.27.14) The **Block** command groups entities into a block using a dialog box. The **-Block** commands prompts you in the command bar. The **Wblock** command writes blocks and other drawing parts to a separate drawing file (short for "write block"). The **Pasteblock** command pastes entities from the **Clipboard** as a block in the current drawing (see Paste a selection as a block (1.24.17)). The **SectionPlaneToBlock** command saves the selected section plane to a 2D cross section / elevation block or a 3D cutaway section block.

General procedure to create a block

- Specify the name.
- Specify the insertion point. The insertion point is the base point for the block and serves as the reference point when you later insert the block into a drawing.
- Select entities.

To create a block in a drawing

1. Do one of the following:

   - Click the **Create Block** tool button ( ) on the Tools toolbar.
   - Choose **Create Block** in the Tools menu.
   - Type **block** in the command bar, then press Enter.

   The Block Definition dialog displays: (1.1006)

Figure 1.1006

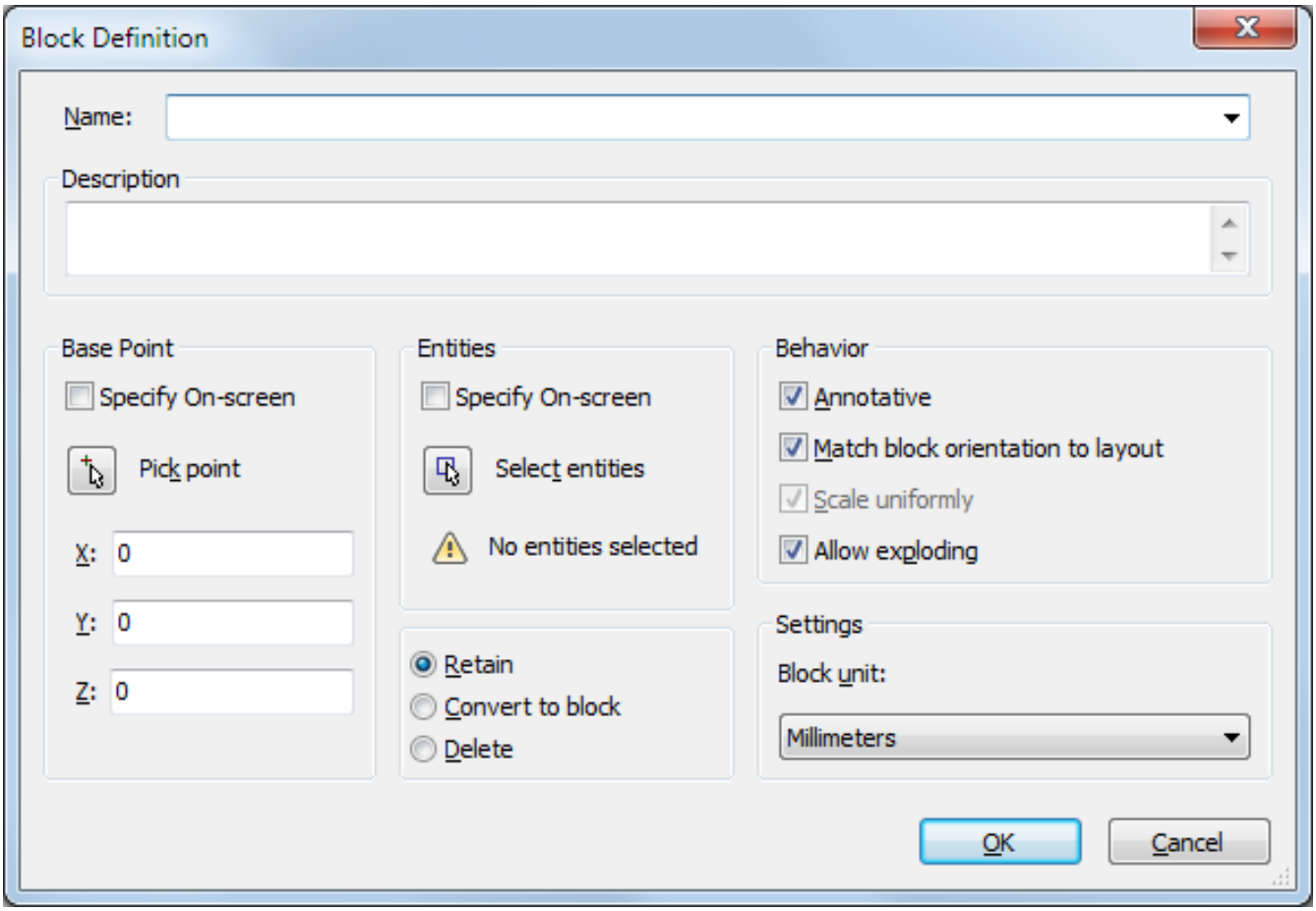

2. Type a name for the new block in the **Name** field.

3. Do one of the following to specify the **Base Point**:

   - Check the **Specify On-screen** option. You will be prompted to specify the base point after clicking the **OK** button.

- Click the **Pick point** button ( ). The Block Definition dialog closes temporarily to let you pick a point in the drawing.
- Type the coordinates of the base point in the X-, Y- and Z-field.

4. Do one of the following to select the entities to be included in the block definition:
   - Check the **Specify On-screen** option. You will be prompted to select the entities after clicking the **OK** button.
   - Click the **Select entities** button ( ). The Block Definition dialog closes temporarily to let select the entities in the drawing.

5. Set the block properties:
   - **Annotative**: creates an annotative block (1.21.31).
   - **Match block orientation to layout**: if checked, the orientation of an annotative block (1.21.31) is preserved in a rotated viewport.
   - **Scale uniformly**: if checked, the X-, Y- and Z-scaling cannot be set differently.
   - **Allow exploding**: if not checked, prevents the block from being exploded.
   - **Block unit**: set the insertion unit for the block (see also: To insert a block (1.22.6)).

6. Set the behavior of the selected entities after the block is created:
   - **Retain**: The selected entities remain in the drawing.
   - **Convert to block**: The selected entities are replaced by the newly created block.
   - **Delete**: The selected entities are deleted.

7. Click the **OK** button to create the block.

Note: If the **Delete** option in step 6 was set, the OOPS (6.23.7) command brings back the erased block entities.

Tutorial: Tip on how to create blocks quickly on the fly Click here (1.5.4) to watch

To create a block using the Blocks Explorer

1. Do one of the following:
   - Choose **Blocks...** in the Settings menu.
   - Type **explblocks** in the command bar, then press **Enter**.

   The Drawing Explorer - Blocks (1.22.8) dialog opens.

2. In the **Drawing Explorer** dialog do one of the following:
   - Click the **New** button ( ) on the Details toolbar.
   - Choose **New** in the Edit menu.

   The Drawing Explorer dialog closes. **You are prompted:** Insertion point for new block:

3. Specify the insertion point of the new block. You are prompted: Select entities for block.

4. Select the entities (1.24.6) for the new block.

5. Right click to create the block. The selected entities are removed from the drawing. The Drawing Explorer dialog reopens. The **Name** field of the new block is selected.

6. Type a name in the **Name** field, replacing the default **NewBlock1** name.

7. Close the Drawing Explorer dialog.

8. (option) Type **oops** in the command bar, then press Enter to bring back the selected block-entities.

Figure 1.1007

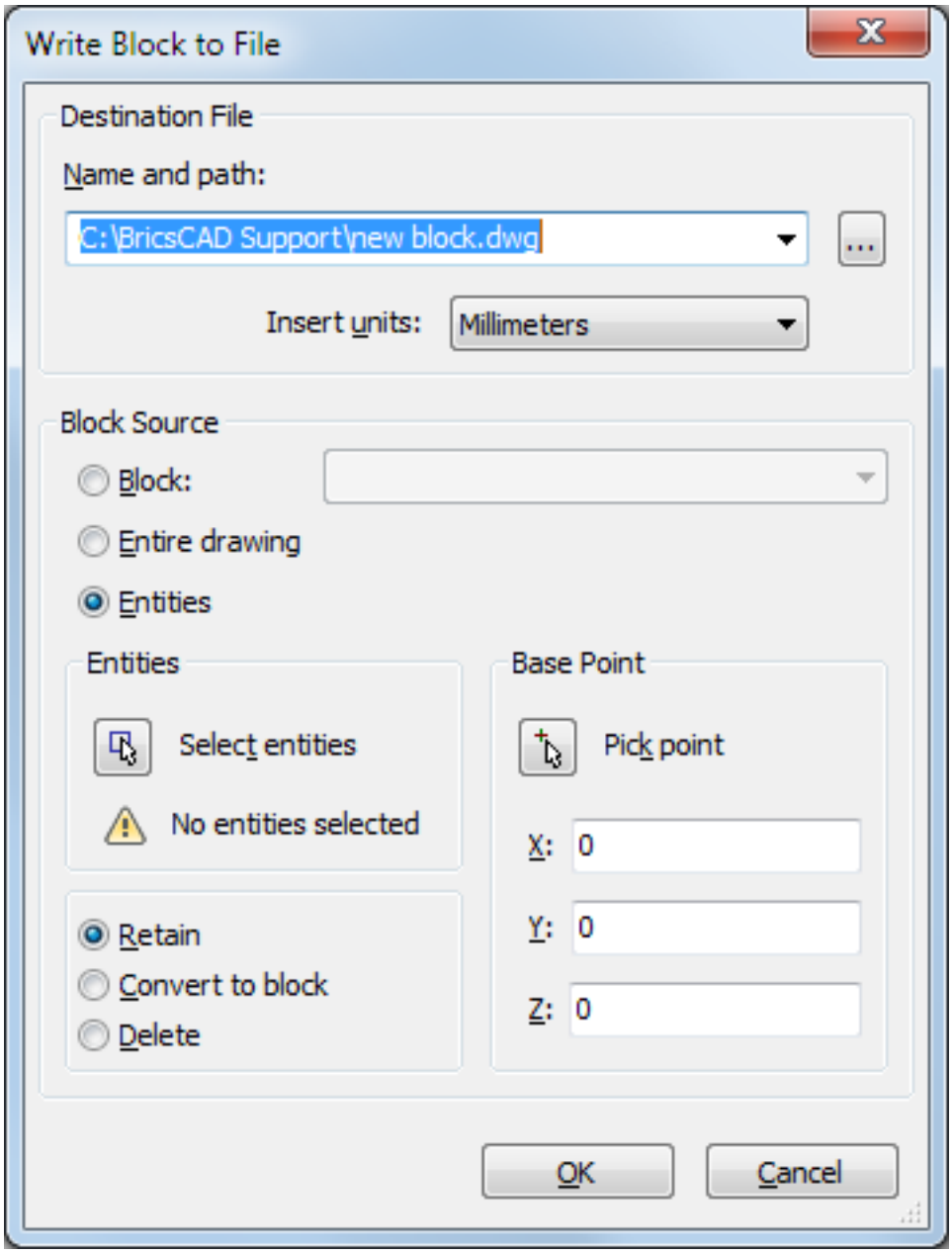

To save a block to a separate file

1. Do one of the following:

   - Click the **Save Block...** tool button ( ) on the Tools toolbar.
   - Choose **Save Block...** in the Tools menu.
   - Type **wblock** in the command bar, then press Enter.

   The **Write Block to File** dialog opens. (1.1007)

2. Click the browse button ( ) next to the **Name and path** field. The Save Block dialog opens.

3. On the Save Block dialog, select a folder and type a name in the **File name** field, then click the **Save** button. The Save Block dialog closes.

4. **Insert units**: set the insertion unit for the block (see also: To insert a block (1.22.6)).

5. To select the source entities for the new block, do one of the following:

   - Click the **Block** radio button, then select a block from the drop-down list.
   - Click the **Model** space radio button, to select all the entities in the model space of the current drawing.

- Click the **Entities** radio button, then click the **Select Entities** button ( ). The **Write Block to File** dialog temporarily closes to let you select entities in the drawing. Right click to stop selecting entities. Click the **Pick point** button ( ) to define the **Base point** of the new drawing **Or** Type the coordinates of the base point in the X-, Y- and Z-field. Set the behavior of the selected entities after the block is created:
  - **Retain**: The selected entities remain in the drawing.
  - **Convert to block**: The selected entities are replaced by the newly created block.
  - **Delete**: The selected entities are deleted.

6. Click the **OK** button to create the drawing file.

Note: If the **Delete** option in step 5 was set, the OOPS (6.23.7) command brings back the erased block entities.

1.22.6 Inserting Blocks

Commands: INSERT (6.17.13), -INSERT (6.17.14), INSERTALIGNED (6.17.15) and MINSERT (6.21.17) The **Insert** command lets you insert blocks through a dialog box. The **-Insert** command inserts blocks by prompting in the command bar. BricsCAD will lookup the block name in the block definitions in the current drawing. If the block is not found in the current drawing, the paths defined by the **SRCHPATH** system variable are searched. If the block is not found there either, BricsCAD responds 'Could not find file <blockname>' The **Insertaligned** command inserts a block entity, with easy alignment on existing entities. The **Insertaligned** command is similar to the **Insert** command, but during the placement the block will be dynamically aligned with existing lines, polylines, arcs or circles. The block is aligned with the entity to which the cursor snaps. If no entity is snapped, the block is aligned with the X-axis of the WCS. The **Minsert** command Inserts a block as a rectangular array; combines the **-Insert** and **Array** commands (short for "multiple insertion"). You can choose to select an existing block definition or to insert an entire drawing as a block. When you insert a drawing, a new block definition is created in the current drawing. If you change the original drawing file, those changes have no effect on the current drawing unless you redefine the block by reinserting the changed drawing. When a block is inserted in a drawing, it is treated as a single entity.

Tutorial: Manage blocks with the Drawing Explorer Click here (1.5.12) to watch

General procedure to insert a block:

- Specify a block definition or drawing file.
- Specify the insertion point.
- Specify the scale.
- Specify the rotation angle.

NOTES

- When inserting a drawing as a block, the base point, as defined by the **INSBASE** system variable, of the inserted drawing is the origin point of the block. The **INSBASE** system variable is set by the BASE (6.6.3) command.
- If a block contains attributes you will be prompted to fill out the text for each attribute in the command bar.
- If the **DRAGOPEN** system variable is set to zero (OFF), drawings can be inserted as a block by dragging them from the **Windows Explorer** dialog into the current drawing; if **DRAGOPEN** = 1 (ON), the drawing will be opened instead.
- The **INSUNITS** system variable defines a drawing units value for automatic scaling when inserting blocks or attaching Xrefs (1.22.18).

In the **Insert Block** dialog:

- The **Unit** field under **Block Unit** is set by the **INSUNITS** (Insertion Units) system variable in the source drawing or the **Block Unit** property of a block definition (see To create a block in a drawing (1.22.5)).
- The **Factor** field expresses the relation between the value of the **INSUNITS** variable in the source drawing and the target drawing. E.g. if **INSUNITS** is Millimeters in the source and the target, the value of the **Factor** field is 0.1.
- If **INSUNITS** in the source drawing is **Unspecified** , **INSUNITSDEFSOURCE** is used instead.
- If **INSUNITS** in the target drawing is **Unspecified** , **INSUNITSDEFTARGET** is used instead.

The values of **INSUNITSDEFSOURCE** and **INSUNITSDEFTARGET** are saved in the registry and therefore apply to all drawings in which **INSUNITS** is unspecified (unitless).

To insert a block

1. Do one of the following
   - Click the **Insert Block...** tool button ( ) on the Insert toolbar.
   - Choose **Insert Block...** in the Insert menu.
   - Type **insert** in the command bar, then press Enter.

   The **Insert Block** dialog opens. (1.1008)

Figure 1.1008

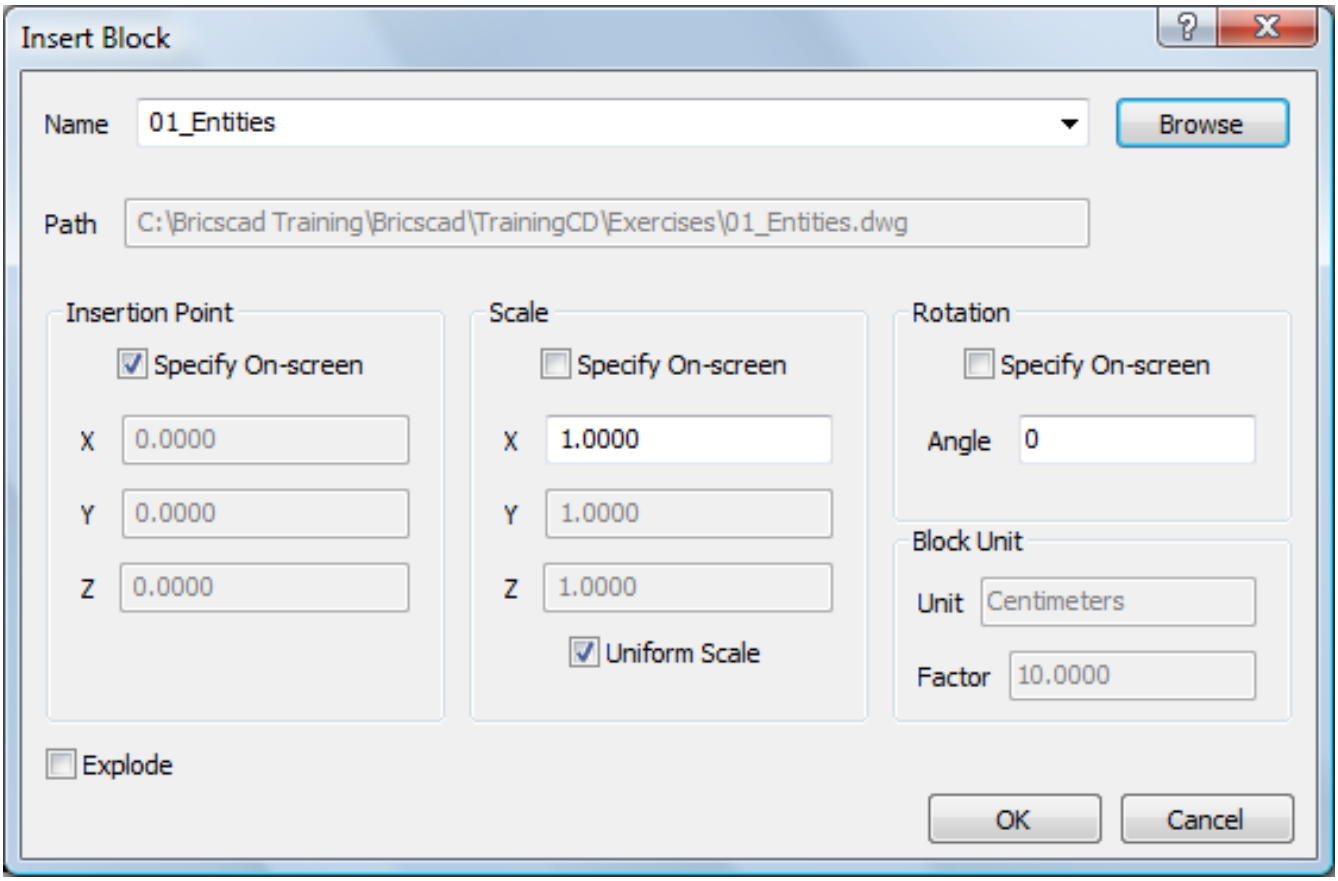

2. In the **Insert Block** dialog, do one of the following:
   - Select an existing block definition in the **Name** list.
   - Click the **Browse** button and select a drawing file.
3. (option) Check the Explode (1.24.38) option to explode the block after insertion.
4. (option) Uncheck the **Specify On-Screen** option, then specify the **Insertion Point** by keying in the coordinates in the **X** , **Y** and **Z** fields.
5. (option) Uncheck the **Specify On-Screen** option, then specify the **Scale** by keying in the scaling factors in the **X** , **Y** and **Z** fields. Check the **Uniform Scale** option to equal the **X** , **Y** and **Z** scale factors.
6. (option) Check the **Specify On-Screen** option to specify the Rotation angle when inserting the block.
7. Click the **OK** button. **You are prompted:** Insertion point for block. A prompt menu displays. (1.1009 on the following page)
8. Specify the insertion point. **You are prompted:** Corner/XYZ/X scale factor <1.000000>: A prompt menu displays.

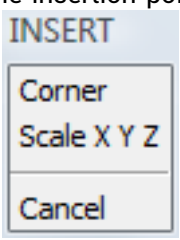

Figure 1.1009

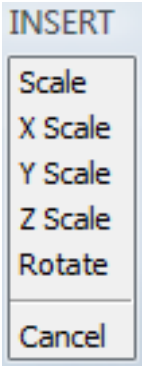

9. Right click or press Enter to accept the default **X scale factor** . You are prompted: Y scale factor: <Equal to X scale (1.000000)>:
10. Right click or press Enter to set the **Y scale factor** equal to the **X scale factor** . The block is inserted.

To insert a block using the Drawing Explorer

Inserting internal blocks

1. Open the Drawing Explorer - Blocks (1.22.8) dialog.
2. (optional) Choose either **Detail View** ( ) or **Icon View** ( ).
3. (option) Edit the insert options:
   - Choose **Options...** in the Settings menu or select a block, then right click and choose **Options ...** in the context menu.
   - Set the insert options in the Drawing Explorer Option**s** dialog box. (1.1013 on page 968)

Figure 1.1010

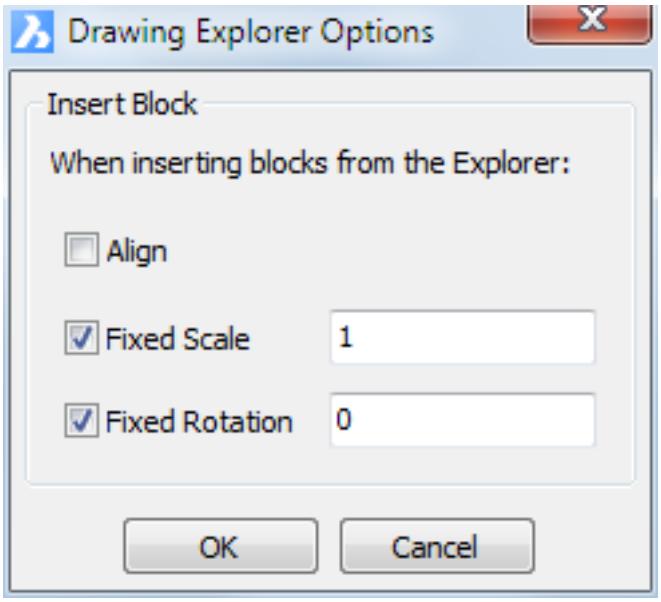

4. Do one of the following: Select a block, then do one of the following:
   - Click the **Insert Block** button ( ) on the **Details** toolbar.
   - Right click and select **Insert** from the context menu
   - When in **Icon View**, double click the block.

   To select an external drawing, do one of the following:

- Click the **Insert External** tool button ( ) on the **Details** toolbar.
- Choose **Insert External** in the **Edit** menu.
- Right click, then choose **Insert External** in the context menu.

The Drawing Explorer - Blocks window closes. **You are prompted:** Multiple blocks/Scale/<Insertion point for block>: A prompt menu displays (1.1014 on the following page)

Figure 1.1011

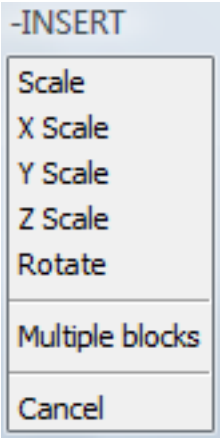

5. Follow the instructions in the command bar to insert the block. The Drawing Explorer - Blocks window reopens.
6. (option) Insert more blocks.
7. Close the Drawing Explorer - Blocks window.

Inserting blocks from another drawing

1. Open the Drawings Explorer (1.12.2).
2. In the **Drawings** pane, click the Folders tab.
3. (option) If not yet available in the **Local Folders** tree, add the folder (1.12.2) of the drawing.
4. Expand the folder.
5. Click the **Expand** icon (+) in front of the drawing. The **Blocks** icon of the drawing displays. (1.1012)

Figure 1.1012

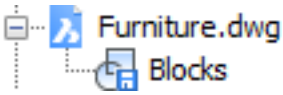

6. Click the **Blocks** icon. The blocks in the drawing display in the **Details** pane. If necessary, click the **Icon View** button ( ) in the Details toolbar to see thumbnail images of the blocks.
7. (option) Edit the insert options:
   - Choose **Options...** in the **Settings** menu or select a block, then right click and choose **Options ...** in the context menu.
   - Set the insert options in the Drawing Explorer Options dialog box. (1.1013 on the following page)

   The available options are:

   - **Align**: If checked, launches the InsertAligned (6.17.15) command to insert the block. When the **Align** option is checked, the **Fixed Scale** and **Fixed Rotation** options are not available.
   - **Fixed Scale**: If checked, allows to insert the block at a fixed scale.
   - **Fixed Rotation**: If checked, allows to insert the block at a fixed rotation.

Figure 1.1013

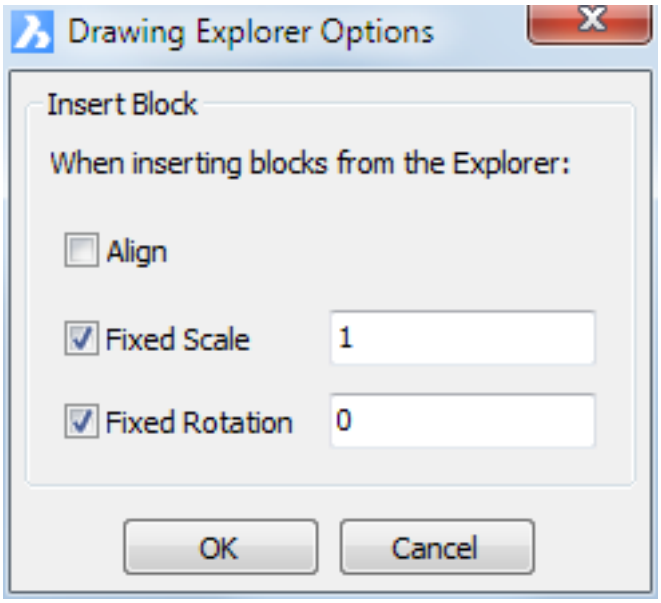

8. To insert a block, do one of the following:

   - Click the **Insert Block** button ( ) on the Details toolbar.
   - When in Icon View (1.22.8), double click the thumbnail image of the block.
   - When in Detail view (1.22.8), double click the number in front of the block name.

   The Drawing Explorer dialog closes temporarily to let you insert the block in the drawing. **You are prompted:** Multiple blocks/<Insertion point for block>: A prompt menu displays (1.1014)

Figure 1.1014

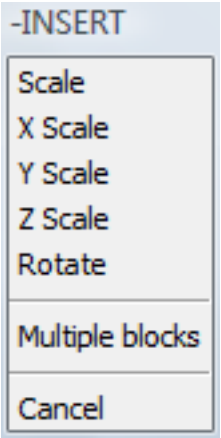

9. Follow the instructions in the command bar to insert the block. The Drawing Explorer window reopens.
10. (option) Insert more blocks.
11. Close the Drawing Explorer - Blocks window.

To insert a block aligned with an entity

1. Make sure the appropriate Entity Snaps are active.
2. Type **insertaligned** or **insal** in the command bar, then press Enter. You are prompted: ? to list blocks in drawing/~ to open the file dialog/<Block to insert> <name>:
3. Do one of the following:

   - Press Enter or right click to insert the most recently placed block again.

- Type the name of an existing block definition in the command bar, then press Enter.
- Type the name of an external block file in the command bar, then press Enter.
- Type ~ (tilde) then press Enter to open the file dialog.

You are prompted: Multiple blocks/<Insertion point for block>: A prompt menu displays. (1.1015)

Figure 1.1015

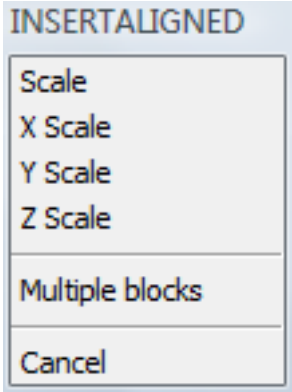

4. Snap to an entity. The block is aligned with the entity.
5. Click to define the insertion point. When you move the crosshairs, the block is mirrored about the selected entity or a about a line tangent to the selected entity.
6. Click to specify the mirroring of the block.

NOTES

- If you type the name of block in step 3, BricsCAD will lookup the block in the block definitions in the current drawing. If the block is not found in the current drawing, the paths defined by the **SRCHPATH** system variable are searched. If the block is not found there either, BricsCAD responds 'Could not find file <blockname>'
- The block is aligned as follows: The block is rotated so that its local Z-axis is parallel with the Z-axis of the active UCS, and its local X-axis should be parallel with the tangent to the entity at the position of the snap point. When you click a point on an entity the block is aligned with the entity. Then, by moving the mouse pointer around the insertion point, you can choose how the block should be mirrored. The origin point of the block lies on the entity.

To insert multiple instances of a block in a rectangular array

1. Type **minsert** in the command bar, then press Enter. **You are prompted:** ? to list blocks in drawing/~ to open the file dialog/<Block to insert>:
2. Do one of the following:
   - Type ~ (press and hold the **alt gr** key, then press the ~ key), then press Enter. The **Insert Block** file dialog displays. Select the drawing file you want to insert and press the **Open** button (or double click the file name).
   - Press Enter to accept the <Block to insert>.
   - Type a block name, then press Enter. Optionally, type ? to display search for existing block definitions.

3. The block is attached to the cursor. **You are prompted:** Multiple blocks/<Insertion point for block>: (1.1016)

Figure 1.1016

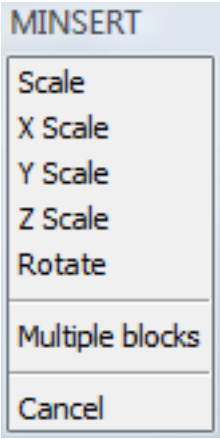

4. Specify the insertion point. **You are prompted:** Corner/XYZ/X scale factor <1.00>:
5. To define the X scale factor, do one of the following:
   - Press Enter to accept the default .
   - Type the X scale factor, then press Enter.
   - Click to define the X scale factor graphically.

   You are prompted: Y scale factor: <Equal to X scale (current X scale)>:
6. Repeat step 5 to define the Y scale factor. **You are prompted:** Rotation angle for block <0>:
7. Do one of the following:
   - Press Enter to set the rotation angle to 0°.
   - Type a rotation angle, then press Enter.

   Click to define the rotation angle graphically. **You are prompted:** Number of rows in the array <1>:
8. Type the number of rows, then press Enter or press Enter for one row. **You are prompted:** Number of columns <1>:
9. Type the number of columns, then press Enter or press Enter for one column. **You are prompted:** Vertical distance between rows, or spacing rectangle:
10. Type the row spacing distance, then press Enter. **You are prompted:** Horizontal distance between columns:
11. Type the column spacing distance, then press Enter. The block array is created as a single entity.

NOTES

- If you choose **Multiple blocks** in step 3, you are prompted to create multiple instances of the block array.
- It is not possible to explode a **MInsert Block** entity..
- If you type the name of block in step 2, BricsCAD will lookup the block in the block definitions in the current drawing. If the block is not found in the current drawing, the paths defined by the **SRCHPATH** system variable are searched. If the block is not found there either, BricsCAD responds 'Could not find file <blockname>'

1.22.7 Redefining Blocks

Commands: BLOCK (6.6.11), -BLOCK (6.6.12) and INSERT (6.17.13) To redefine a block that was created in the current drawing, you create a new block using the same name. If the block was inserted from a separate drawing, reinsert that block. When a block definition is redefined all instances of that block in the current drawing are updated automatically. See also: Editing blocks and external references (1.22.20).

To redefine an internal block definition

1. Type **-block** in the command bar, then press Enter. **You are prompted:** Name for new block, or ? to list existing blocks:

2. Type the name of the block in the command bar and press Enter. **You are prompted:** The block <name> already exists. Do you want to redefine it? <N>. A prompt menu displays. (1.1017)

Figure 1.1017

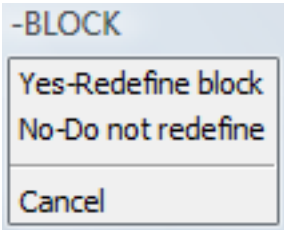

3. To redefine the block definition, do one of the following:

   - Type **Y** , then press Enter.
   - Choose **Yes-Redefine block** in the prompt menu.

   You are prompted: Insertion point for new block:

4. Specify the insertion point of the new block. You are prompted: Select entities for block.

5. Select the entities (1.24.6) for the new block.

6. Right click to create the block. The selected entities are removed from the drawing. All existing instances of the block are updated.

7. (option) To bring back the selected block entities, type **oops** in the command bar, then press Enter.

To reload an external drawing as a block

1. Do one of the following:

   - Click the **Insert Block...** tool button ( ) on the **Draw** toolbar.
   - Choose **Insert Block...** in the **Draw** menu.
   - Type **insert** in the command bar, then press Enter.

   The **Insert Block** dialog opens.

2. On the **Insert Block** dialog click the **Browse** button, then select the external drawing file.

3. Click the **Insert** button. An alert box displays. (1.1018 on the next page)

4. Click the **Yes** button to redefine the existing block definition. You are prompted: Insertion point for block:

5. Continue with step 3 of the Inserting Blocks (1.22.6) procedure.

Figure 1.1018

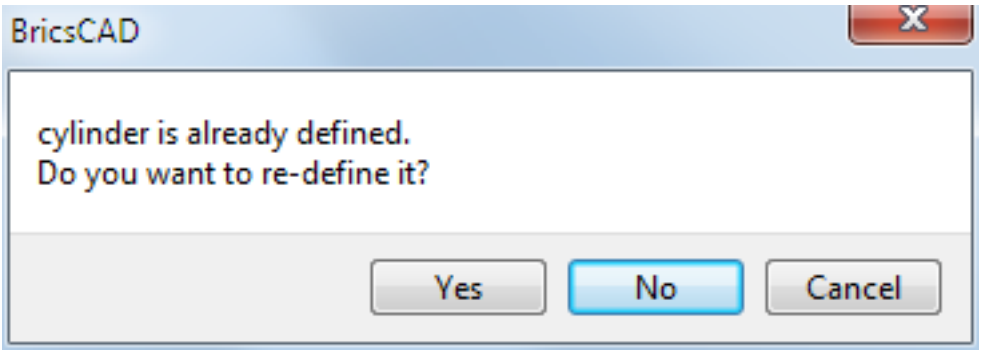

1.22.8 Exploring Blocks

Command: EXPBLOCKS (6.13.11) The **Explblocks** command opens the **Blocks** section of the Drawing Explorer dialog box (short for "explorer blocks"). In the **Blocks Explorer** you can:

- **Create** new blocks ( )
- **Delete** blocks ( )
- **Purge** unused block definitions ( )
- **Insert** blocks ( ) in the current drawing
- **Insert** external block files ( )
- **Save** a block as a (new) drawing ( )
- **Cut** ( ) or **Copy** ( ) a block definition, then **Paste** ( ) the block definition in another drawing
- **Rename** a block.

Open the Blocks Explorer

To open the **Blocks Explorer** do one of the following:

- Choose **Drawing Explorer > Blocks...** in the Tools menu.
- Type **expblocks** in the command bar.

The Blocks Explorer display options

You can choose between **Detail View** (list) and **Icon View** (thumbnails) to see the blocks in the current drawing.

Open the Detail View of the Blocks Explorer

Click the **Detail View** button ( ) in the **Drawing Explorer** toolbar. The **Detail View** button is now pressed indicating the block details are displayed. A preview of the selected block displays in the **Preview** sub-window of the **Drawing Explorer**. (1.1019 on the facing page) Detail View of the blocks in the current drawing.

Figure 1.1019

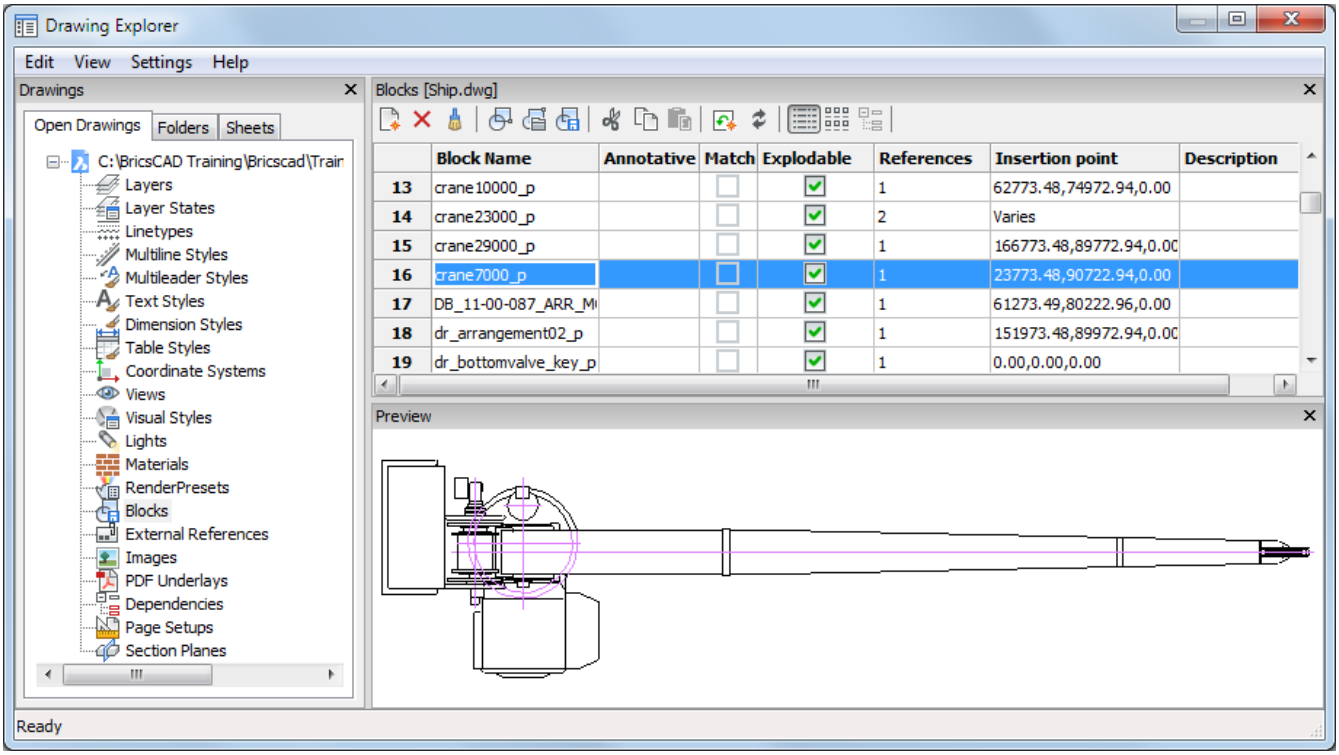

Open the Icon View of the Blocks Explorer

Click the **Icon View** button ( ) in the **Drawing Explorer** toolbar. The **Icon View** button is now pressed indicating the block icons are displayed. A preview of the selected block displays in the **Preview** sub-window of the **Drawing Explorer**. (1.1020 on the next page) Icon View of the blocks in the current drawing.

Figure 1.1020

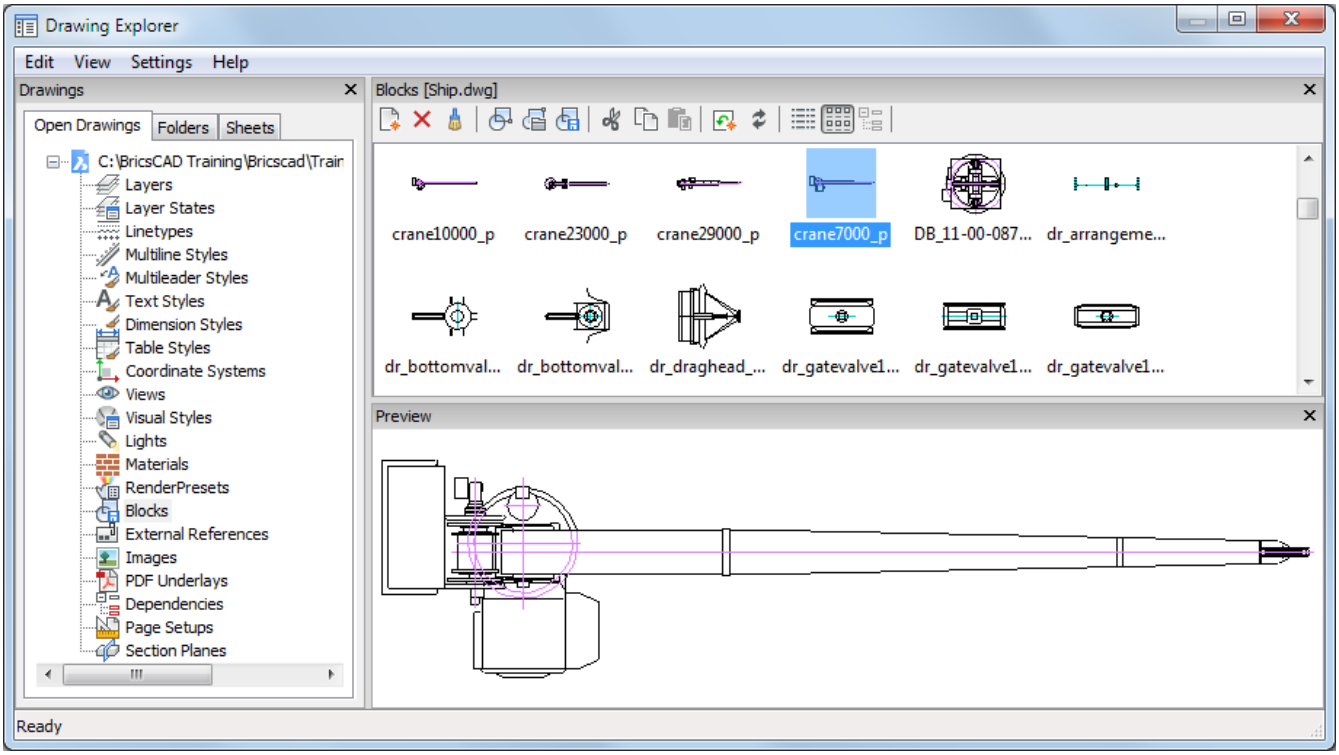

To rename a block

1. Open the Blocks Explorer (1.22.8) dialog.
2. Select the block, then click the **Block Name** field.
3. Type a new name in the **Block Name** field and press Enter.

1.22.9 Exploding Blocks

Command: EXPLODE (6.13.14) If the **Explodable** property of a block is set, you can explode an inserted block to its original component entities. Exploding a block affects that single instance of the block only. The original block definition remains in the drawing and you can still insert additional copies of the original block. If you explode a block that contains attributes, the attributes are lost, but the original attribute definitions remain.

To explode a block

1. Do one of the following:

   - Click the **Explode** tool button ( ) on the Modify toolbar.
   - Choose **Explode** in the Modify menu.
   - Type **explode** in the command bar, then press Enter.

   You are prompted: Select entities to explode.

2. Select (1.24.6) the block(s).

3. Press Enter or right click to explode the blocks.

Note: Exploding dissociates component entities to their next simplest level of complexity: nested blocks or polylines in a block become blocks or polylines again.

Setting the Explodable property of a block

1. Do one of the following:

   - Choose **Drawing Explorer > Blocks...** in the Tools menu.
   - Type **expblocks** in the command bar, then press Enter

   The Drawing Explorer - Blocks dialog displays.

2. If necessary, click the **Detail View** tool button ( ) in the Drawing Explorer - Blocks toolbar.

3. Click the checkbox in the **Explodable** field of a block to toggle the property.

1.22.10 Dynamic Blocks

BricsCAD partly supports dynamic blocks, you can:

- insert dynamic blocks from your existing dynamic blocks libraries
- edit the custom properties in the Properties Bar (1.8.4)
- grip edit dynamic blocks

The creation of new dynamic blocks is not possible yet. Instead of offering dynamic block functionality, BricsCAD focuses entirely on parametrics. (1.22.4) Youtube

Editing dynamic blocks

1. Select the dynamic block in the drawing. The properties of the selected block display in the Properties Bar. (1.1021)

Figure 1.1021

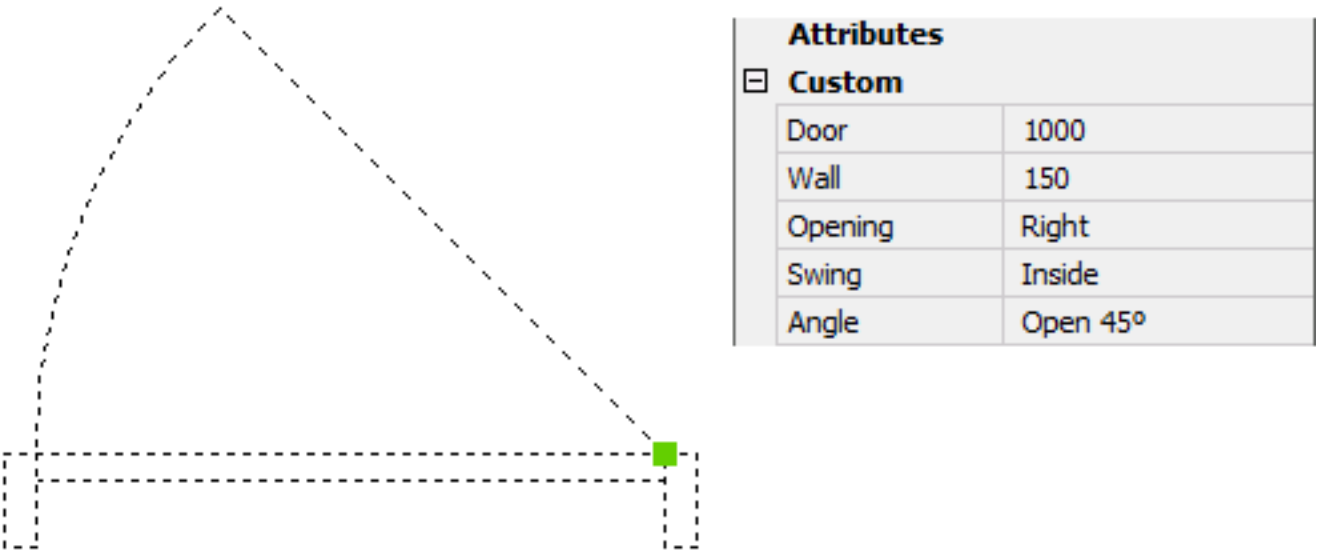

2. Under **Attributes > Custom** : edit the properties needed. The dynamic block is updated automatically. (1.1022)

Figure 1.1022

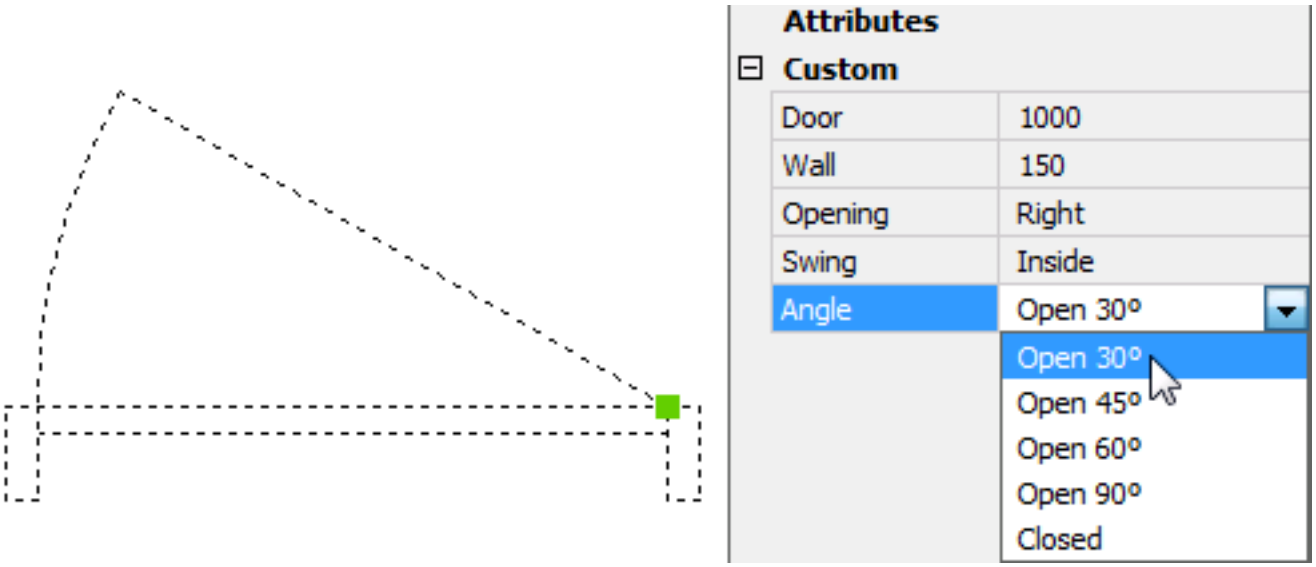

Grip editing dynamic blocks

1. Select the dynamic block in the drawing. The following grip types display:
   - Point
   - XY
   - Linear
   - Polar
   - Rotation
   - Flip
   - Visibility
2. Drag a grip to edit the block. In the example below:
   - Rotate the block (1): drag the grip to rotate the block dynamically or type a value in the dynamic entry field.
   - Show/hide entities (2): click to select an option.
   - Flip (3): click to mirror the block
   - Edit the length (4): select the grip to dynamically edit the length or type a value in the dynamic entry field.

(1.1023)

Figure 1.1023

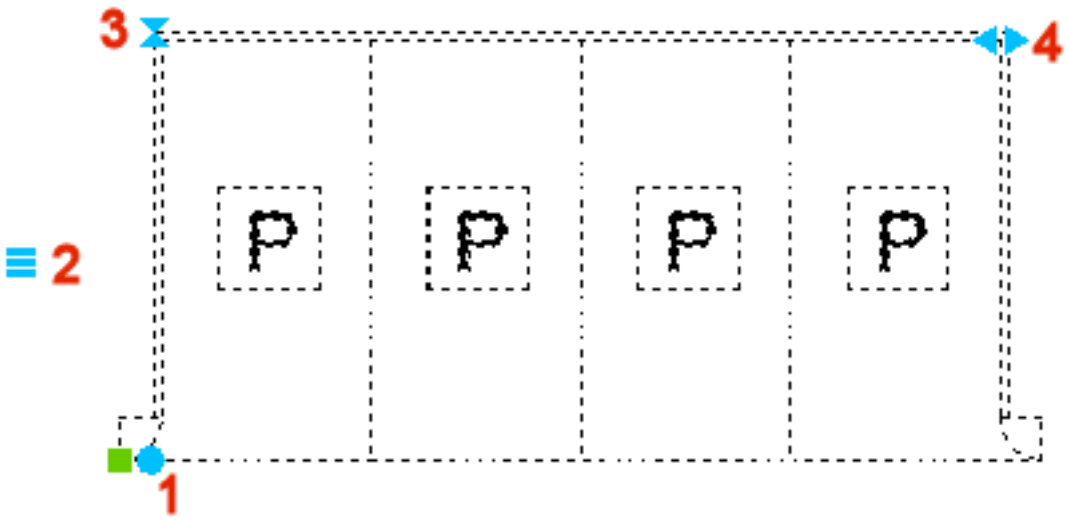

1.22.11 Defining Attributes

Command: ATTDEF (6.4.32) and -ATTDEF (6.4.33) The **Attdef** command defines how a block's attributes will be created through a dialog box. The **-Attdef** command creates block's attribute definitions at the command prompt.

General procedure to define attributes

- Specify the characteristics of the attribute, including its name, prompt, and default value;
- Specify the location;
- Define the text formatting;
- Optionally: set the attribute flags (hidden, fixed, validate or predefined).

To define an attribute

1. Do one of the following:

   - Click the **Define Attributes...** tool button ( ) on the **Tools** toolbar.
   - Choose **Define Attributes...** in the **Tools** menu.
   - Type **attdef** in the command bar, then press Enter.

   The **Define Attribute** dialog opens. (1.1024)

Figure 1.1024

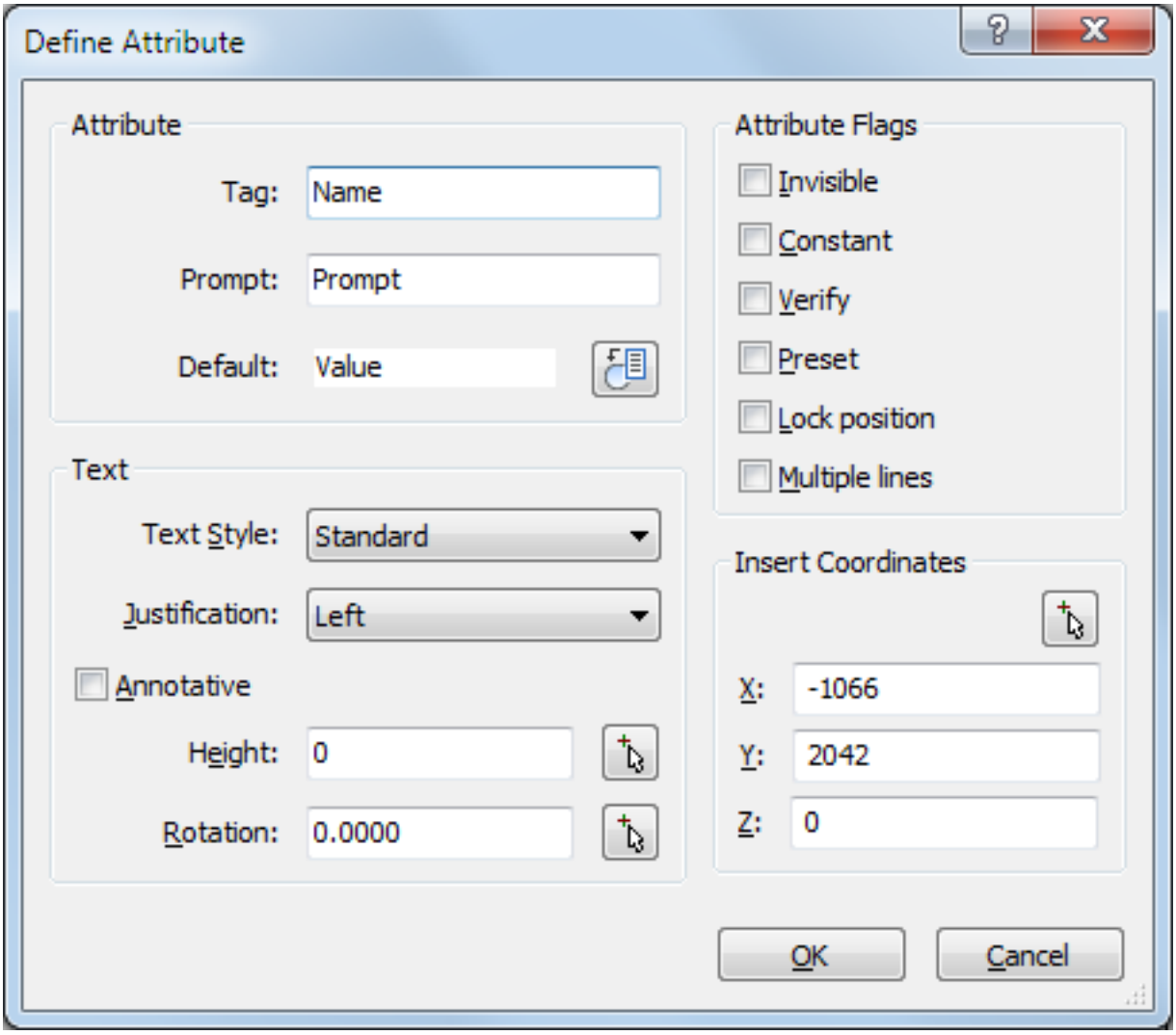

2. Define the Attribute:

   - Type a name in the **Tag** field. The **Tag** Identifies each occurrence of an attribute in the drawing. The name you type in the **Tag** field can be any combination of characters except spaces. Lowercase letters are automatically converted to uppercase.

- Type a prompt in the **Prompt** field. The attribute prompt displays when you insert a block containing the attribute. If a prompt is omitted, the **Tag** is used as the prompt instead.
- Do one of the following:
  - Type a default value in the Default text field. For variable attributes, the default value is replaced by the actual value when you insert a block containing the attribute.
  - Click the Insert Field button ( ) to assign a field value to the attribute (see Using sheet set and sheet properties in a title block).
  - If the Multiple lines flag is checked, the Default text field is dimmed.

(1.1025) Click the button next to the **Default text** field. The **Define Attribute** dialog temporarily closes to let

Figure 1.1025

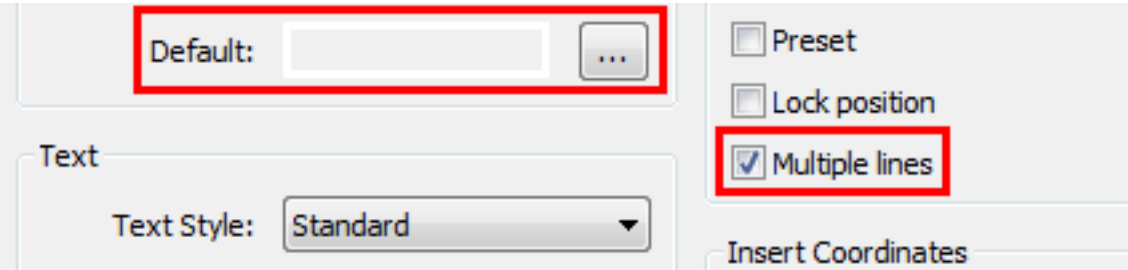

you **create** a Mtext (1.21.18) entity.

- Do one of the following:
  - Specify the x-, y-, and z-coordinates for the attribute insertion point.
  - Click the Pick Point button ( ) to specify the insertion point in the drawing. You are prompted: Select insertion point. The Define Attribute dialog closes temporarily.
- (option) Set the **Invisible** attribute flag. Attributes with the **Invisible** flag set do not display nor print. If the **ATTMODE** (Attribute Display Mode) variable is set to **2** , all attributes display, including **Hidden** attributes.
- (option) Set the **Constant** attribute flag. Attributes with the **Constant** flag set cannot be edited.
- (option) Set the **Verify** attribute flag. Attributes with the **Verify** flag set must be explicitly validated when a block containing such attributes is inserted.
- (option) Set the **Preset** attribute flag. When inserting a block you are not prompted to define attributes of which the **Preset** flag is set. You can edit attribute afterwards though.
- (option) Set the **Lock Position** attribute flag to lock the position of the attribute within the block reference. Unlocked attributes can be moved relative to the rest of the block using grip editing and multiline attributes can be resized.
- Define the **Text** properties: **Text Style** , **Justification** , **Annotative** , **Text height** and **Rotation** .

3. Click the **OK** button to create the attribute in the drawing. The **Define Attribute** dialog closes.
4. (option) Right click to reopen the **Define Attribute** dialog, then repeat steps 2 and 3 to create another attribute.

Using sheet set properties in a title block

1. Create the sheet set.
2. Define the custom sheet set and sheet properties.
3. Open a sheet (layout) from the sheet set.
4. Create the title block source entities in the paper space layout:
   - Create the borders, line work and fixed texts.
   - Create attributes with fields (1.21.23) that refer to sheet set, subset and sheet properties (see To define an attribute (1.22.11)).

   See the SHEETSET (6.27.31) command to learn more about default and custom sheet set, subset and sheet properties. Custom sheet set properties: (1.1026 on the next page) Sheet properties and sheet custom properties: (1.1027 on page 983)

Figure 1.1026

Sheet Set Custom Properties	
Architect	Bricsys & Partners
ArchitectAddress	Bellevue 5/201
ArchitectCity	9050 Gent
ArchitectPhone	09 244 01 91
Contractor	Robert Stone ltd.
ContractorAddress	123 Main Street
ContractorCity	New Town
Owner	Carpenter
OwnerAddress	1 Church Road
OwnerCity	New Town
OwnerTitle	Mr. & Mrs.
SiteAddress	48 Brick Lane
SiteCity	New Town
SiteReference	Section A no. 123

5. Create a block (1.22.5) from the title block source entities.
6. Copy the block to drawing in one of your block folders (see To insert a block form another drawing (1.22.6)).
7. Delete the title block source entities.
8. The title block can be inserted in the other sheets of the sheet set and in any other sheet set where the same custom sheet set and sheet properties exist. All fields that refer to default or custom sheet set, subset or sheet properties are filled out automatically. If no value is available, a field displays hyphens (----) (see also Placing blocks with attributes (1.22.15)).

Figure 1.1027

Sheet	
Number	08
Title	Elevation South
Description	South elevation drawing
Publish	☑ Include for Plot/Publish
Layout	LAYOUT1 (C:\BricsCAD Trainir
Revision Number	1
Revision Date	15/08/2013
Issue Purpose	Final Design
Category	Elevation
Sheet Custom Properties	
Date	12/08/2013
PaperSize	A2
Printer	pdf
Remark	none
Scale	1/50

1.22.12 Working with attributes

An attribute is a particular entity that you can save as part of a block definition. Attributes consist of text-based data. You can use attributes to track such things as part numbers and prices. Attributes have either fixed or variable values. When you insert a block containing attributes, the program adds the fixed values to the drawing along with the block, and you are prompted to supply any variable values. After you insert blocks containing attributes, you can extract the attribute information to a separate file and then use that information in a spreadsheet or database to produce a parts list or bill of materials. You can also use attribute information to track the number of times a particular block is inserted into a drawing. Attributes can be visible or hidden. Hidden attributes are neither displayed nor plotted, but the information is still stored in the drawing and written to a file when you extract it.

General procedure to work with attributes

1. Define the attributes.
2. Create a block.

You can attach attributes to a block. Include the attributes when the program prompts you to select the entities to be included in the block definition. If a block contains attributes, the program prompts you each time you insert the block, so you can specify different values for the attributes each time you insert it into a new drawing.

1. Insert the block in a drawing.
2. (option) Edit the attributes in a block.
3. Extract attribute information.

1.22.13 Editing attribute definitions

Command: DDEDIT (6.10.15) The **Ddedit** command edits single-line text, multi-line text, attribute definitions, and attribute text (short for "dynamic dialog editor"). You can edit an attribute definition only before it is saved as part of a block definition.

To edit tag, prompt or default text of an attribute

1. Do one of the following:
   - Type **ddedit** in the command bar, then press Enter and select the attribute.
   - Double click the attribute.

   The **Edit attribute definition** dialog opens. (1.1028)

Figure 1.1028

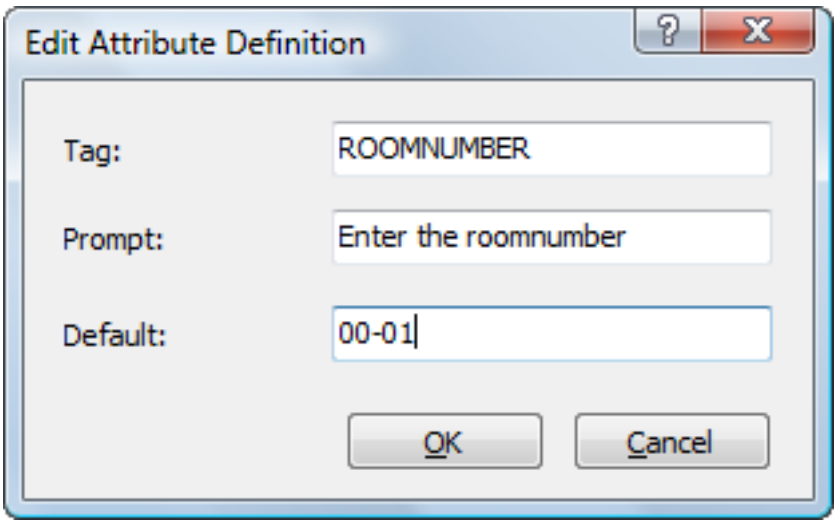

2. (option) Type a new name in the **Tag** field. Lowercase letters are converted to uppercase automatically.
3. (option) Type a new prompt in the **Prompt** field. If you leave the **Prompt** field empty, the attribute **Tag** will be used as the prompt instead.
4. (option) Type a new text in the **Default** field.
5. Press the **OK** button to save your changes.

To edit an attribute definition

1. Click the attribute. The attribute properties display in the Properties Bar (1.8.4). (1.1029 on the following page)
2. Modify the attribute properties in the **Properties Bar** fields.
3. Press the Esc key to stop editing.

Note: Make sure the Properties Bar (1.8.4) is open before starting this procedure.

Figure 1.1029

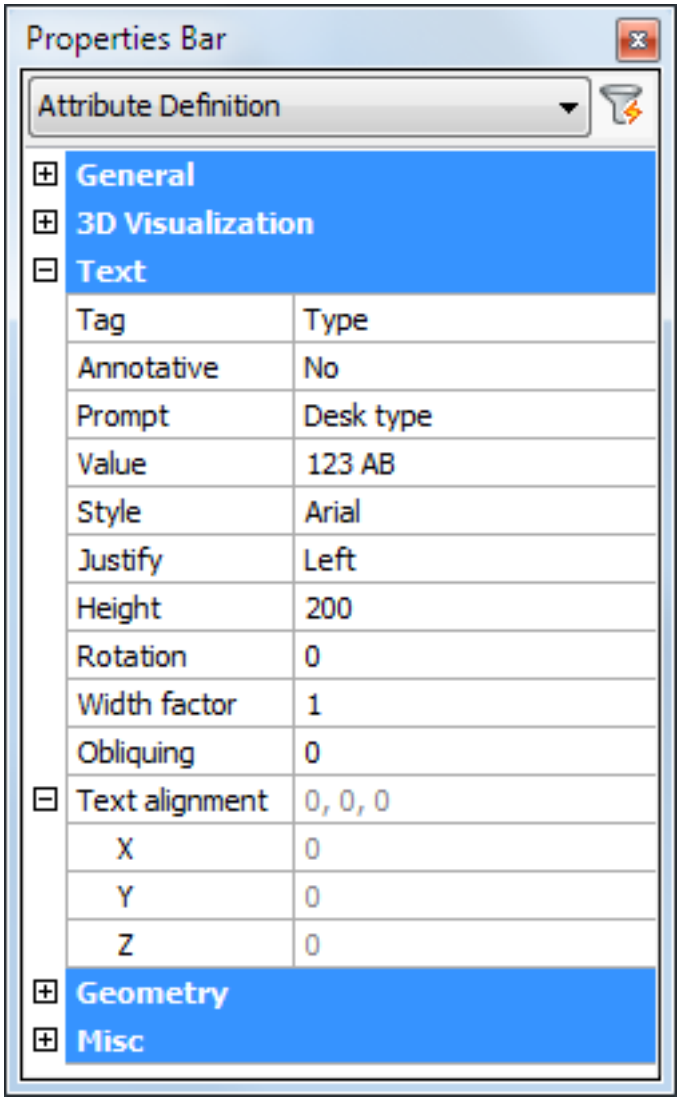

1.22.14 Editing attributes attached to blocks

Command: EATTEDIT (6.13.1) The **Eattedit** command edits the attributes in blocks. You are prompted to select a block with editable attributes. When you select such block, the Attribute Editor dialog displays. If the selected block does not contain attributes or if the selected entity is not a block you are prompted to select another block.

Using the Attribute Editor

1. Do one of the following:

   - Click the **Edit Block Attributes...** tool button ( ) on the Attributes toolbar.
   - Choose **Edit Block Attributes...** in the Tools | Attributes menu.
   - Type **eattedit** in the command bar, then press Enter.

   You are prompted: Select a block. **Or** double click a block containing attributes, then go to step 3.

2. Select a block with attributes. The Attribute Editor dialog opens. (1.1030)

Figure 1.1030

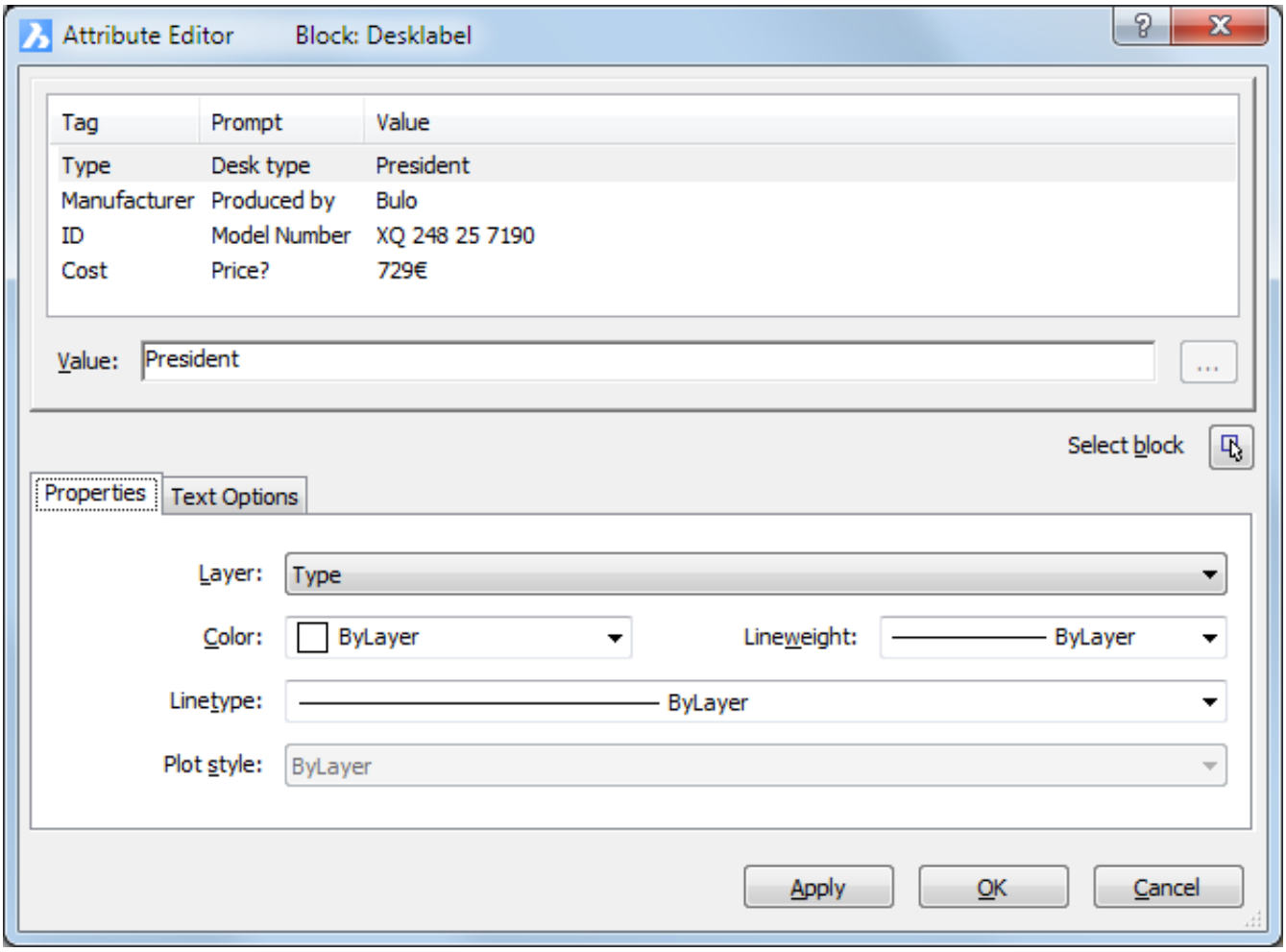

3. Select an attribute in the list. The current value of the selected attribute displays in the **Value** field.

4. (option) Type a new value in the **Value** field.

5. (option) Click the **Properties** tab to modify **Layer** , **Color** , **Lineweigth** and/or **Linetype** .

6. (option) Click the **Text Options** tab to edit the text properties. (1.1031 on the following page)

7. (option) Click the **Apply** button to apply the changes.

8. (option) Repeat steps 3 through 6 to edit another attribute.

Figure 1.1031

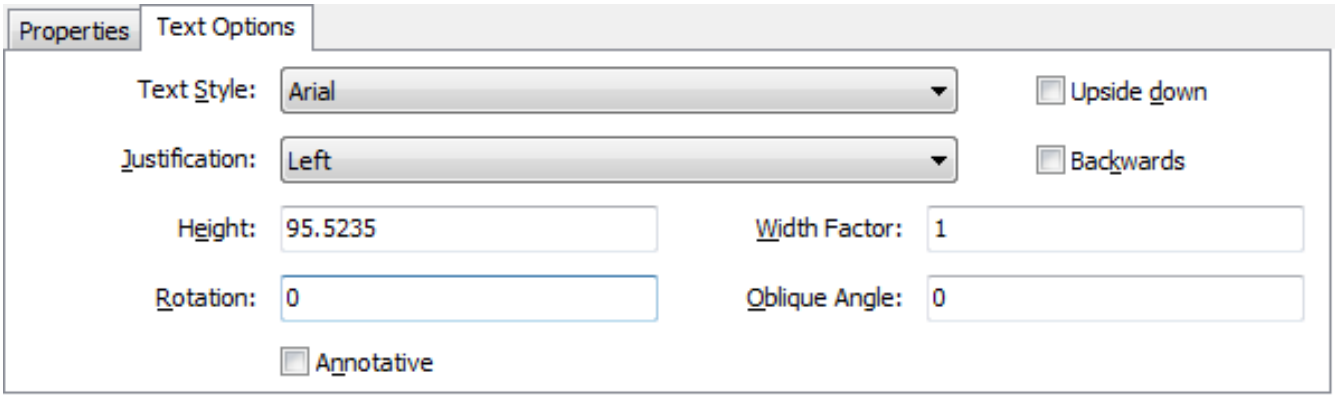

9. Do one of the following:
   - Click the **OK** button to close the Attribute Editor dialog and apply the changes.
   - Click the Apply button to apply the changes and keep the Attribute Editor dialog open.
   - Click the **Cancel** button to close the Attribute Editor dialog. Changes that are not applied yet are not saved.
   - Click the **Select** button ( ) to select another block. The Attribute Editor dialog temporarily closes to let you select another block in the drawing.

Editing attributes in the Properties bar

1. Select a block containing attributes. The current value of the attributes display in the Properties bar (1.8.4).
2. Click the attribute you want to edit. The settings field of the selected attribute is active. (1.1032)

Figure 1.1032

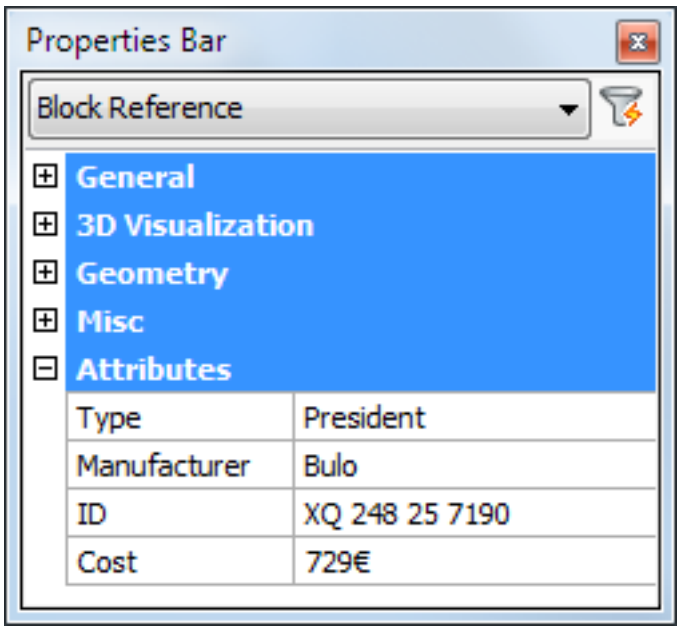

3. Type a new value, then press enter or select another attribute.

1.22.15 Placing blocks with attributes

Commands: INSERT (6.17.13) and -INSERT (6.17.14) When you place a block which contains attributes, you will be prompted to define the attributes in the command bar or through a dialog box. If the ATTDIA (1.10.11) system variable is ON, attributes display in a dialog box. If the ATTDIA (1.10.11) system variable is OFF, you are prompted in the command bar to define the attributes.

To place a block with attributes

1. Launch the Insert Block... (1.22.6) tool.
2. Position the block in the drawing. All block entities are placed in the drawing, except the attributes. **You are prompted:** <Attribute Prompt> <Default Text>: **Or** a dialog box displays: (1.1033)

Figure 1.1033

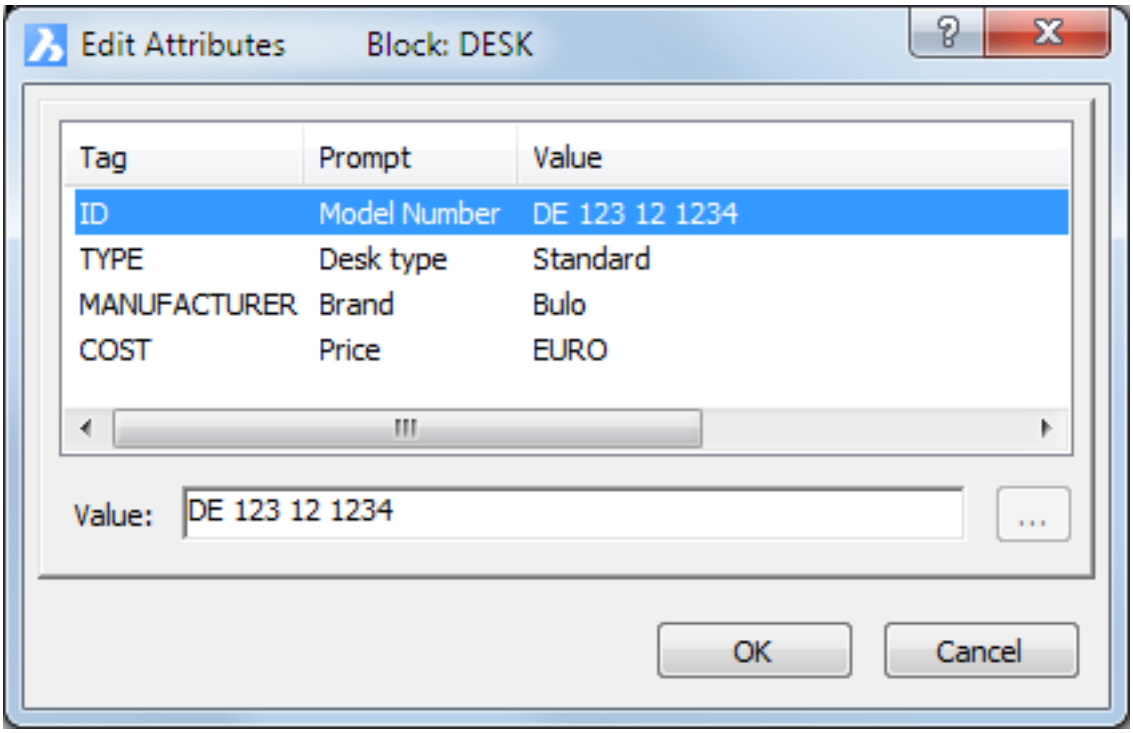

3. Do one of the following:
   - In the command bar: The command bar reads: <Attribute Prompt> <Default Text>:
     - Press Enter or right click to accept the default text.
     - Type a new text in the command bar, then press Enter and define the next attribute.
   - In the **Edit Attributes** dialog box:
     - Select an attribute in the list. The current value displays in the **Value** field.
     - Type a new value in the **Value** field.
     - Press **OK** when all attributes are properly defined.

1.22.16 Extracting attribute information

Command: ATTEXT (6.4.37) and -ATTEXT (6.4.36), DATAEXTRACTION (6.10.1) The **Attext** command copies data from attributes to a text file via a dialog box. The **-Attext** command copies data from attributes to a text file via the command line. The text file can the be imported in a database or a spreadsheet. You can save the file in any of the following formats:

- **Comma Delimited Format** (CDF): Contains one line for each instance of a block, with individual attribute fields separated by commas. Character string fields are enclosed with single quotation marks. You must specify a template file when extracting to a CDF file.
- **Space Delimited Format** (SDF): Contains one line for each instance of a block. Each attribute field has a fixed length; there are no separators or character string delimiters. You must specify a template file when extracting to a SDF file.
- **Drawing Exchange Format** (DXF): Creates a subset of a standard DXF file (a *.dxx file) containing all the information about each block, including the insertion points, rotation angles, and attribute values. No template file is required.

Before extracting attributes to a CDF or SDF file, you must create a template file. The template file is an ASCII text file that specifies the attribute data fields to be written in the extract file. Each line of the template file specifies one attribute field. BricsCAD recognizes 15 different fields, which contain elements such as the block name, the x-, y-, and z-coordinates of its insertion point, the layer on which it is inserted, etc. You can include any of these fields. The template file must include at least one attribute name. Each line in the template file must start with the field name. Block name and insertion-point values must begin with BL:. The next nonblank character must be either a C (indicating a character string field) or an N (indicating a numeric field). This character is then followed by three digits indicating the width of the field (in characters). The final three digits indicate the number of decimal places (for numeric fields). In the case of character fields, the last three digits must be zeros (000). A typical template file is similar to the one shown here: (1.1034) A. Field name B. Field format 1. Block name (must be preceded by **BL:**

Figure 1.1034

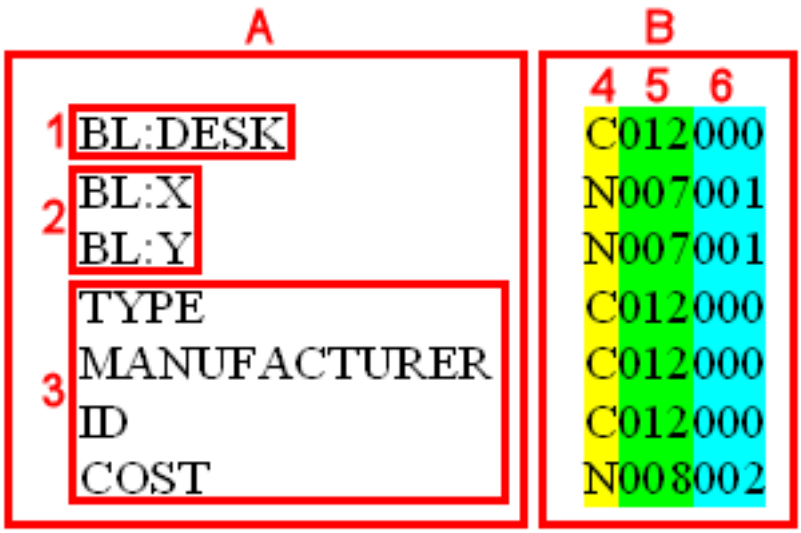

) 2. Coordinate fields (must be preceded by **BL:**) 3. Attribute tags 4. Indicates the field data type: **C** for character fields, **N** for numeric fields 5. Field width (number of characters) 6. Number of decimal places for numeric fields, **000** for character fields

To extract attribute information

1. Do one of the following:
   - Click the **Extract Attributes** tool button on the Tools toolbar.
   - Choose **Extract Attributes** in the tools menu.
   - Type **attext** in the command bar, then press Enter.

   The Extract Attributes dialog opens. (1.1035 on the facing page)

2. Click the **Select** button. The **Extract Attributes** dialog closes temporarily.

Figure 1.1035

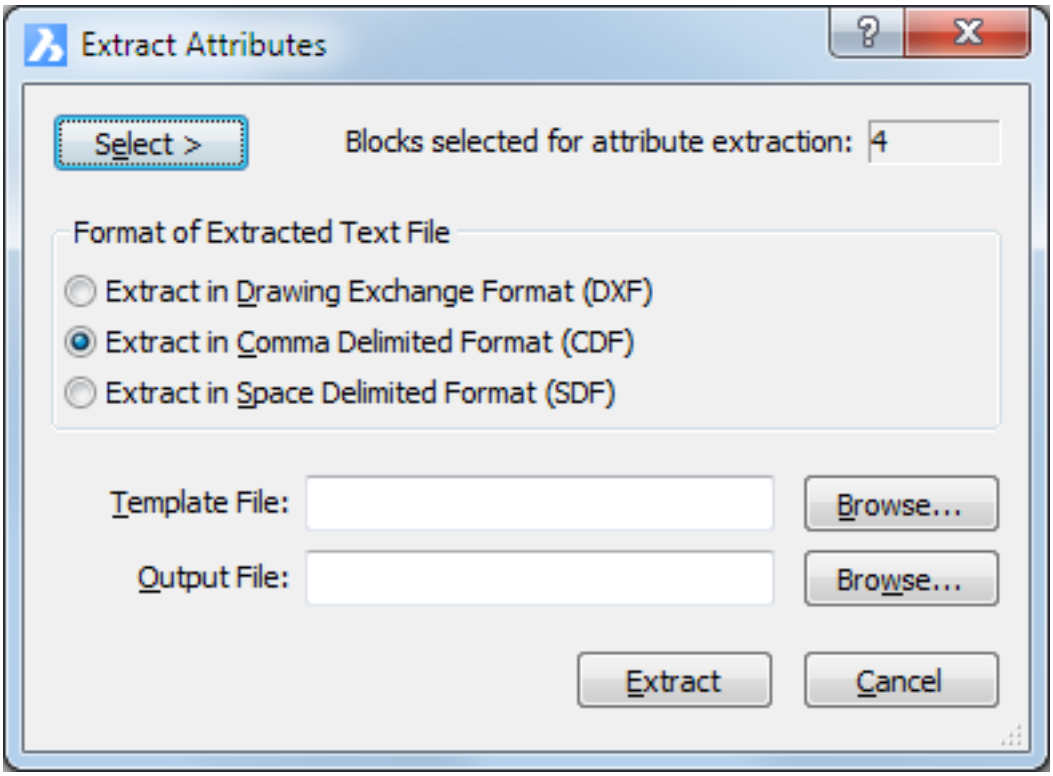

3. Select the blocks, then press Enter or right click. The **Extract Attributes** dialog reopens.
4. Select the text file format: **DXF** (drawing exchange format), **CDF** (comma delimited format) **or SDF** (space delimited format).
5. Select the **Template file** .
6. Specify the **Output file** name.
7. Click the **Extract** button. **You are prompted:** <number> records extracted.

1.22.17 Managing Xrefs

Command: XREF (6.34.8) The Xref command opens the External References section of the Drawing Explorer dialog box. (1.1036) The Drawing Explorer - External References dialog allows to:

Figure 1.1036

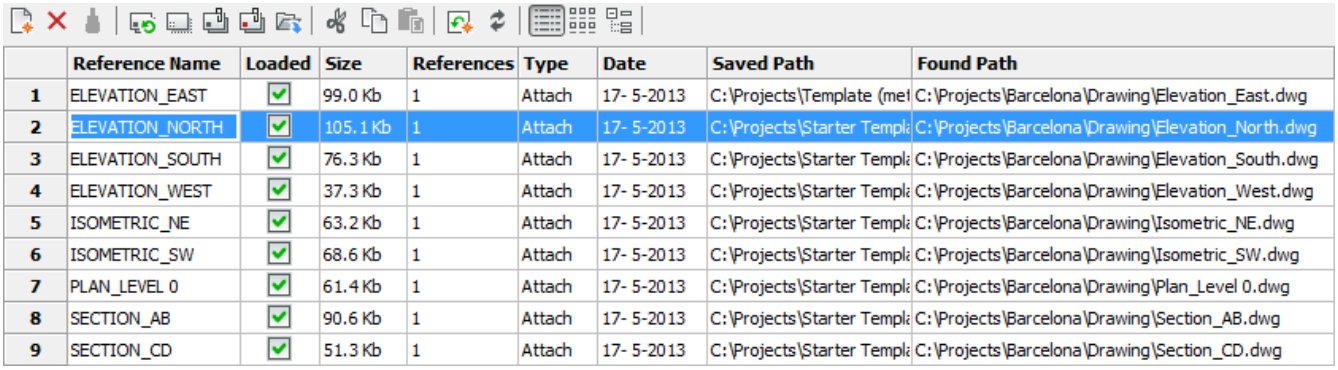

	Reference Name	Loaded	Size	References	Type	Date	Saved Path	Found Path
1	ELEVATION_EAST	✓	99.0 Kb	1	Attach	17- 5-2013	C:\Projects\Template (mel	C:\Projects\Barcelona\Drawing\Elevation_East.dwg
2	ELEVATION_NORTH	✓	105.1 Kb	1	Attach	17- 5-2013	C:\Projects\Starter Templa	C:\Projects\Barcelona\Drawing\Elevation_North.dwg
3	ELEVATION_SOUTH	✓	76.3 Kb	1	Attach	17- 5-2013	C:\Projects\Starter Templa	C:\Projects\Barcelona\Drawing\Elevation_South.dwg
4	ELEVATION_WEST	✓	37.3 Kb	1	Attach	17- 5-2013	C:\Projects\Starter Templa	C:\Projects\Barcelona\Drawing\Elevation_West.dwg
5	ISOMETRIC_NE	✓	63.2 Kb	1	Attach	17- 5-2013	C:\Projects\Starter Templa	C:\Projects\Barcelona\Drawing\Isometric_NE.dwg
6	ISOMETRIC_SW	✓	68.6 Kb	1	Attach	17- 5-2013	C:\Projects\Starter Templa	C:\Projects\Barcelona\Drawing\Isometric_SW.dwg
7	PLAN_LEVEL 0	✓	61.4 Kb	1	Attach	17- 5-2013	C:\Projects\Starter Templa	C:\Projects\Barcelona\Drawing\Plan_Level 0.dwg
8	SECTION_AB	✓	90.6 Kb	1	Attach	17- 5-2013	C:\Projects\Starter Templa	C:\Projects\Barcelona\Drawing\Section_AB.dwg
9	SECTION_CD	✓	51.3 Kb	1	Attach	17- 5-2013	C:\Projects\Starter Templa	C:\Projects\Barcelona\Drawing\Section_CD.dwg

- Attach (1.22.18) a drawing as an external reference ( ).
- Detach an external reference ( ).
- Reload an external reference ( ).
- Unload an external reference ( ).
- Bind an external reference ( ).
- Insert an external reference ( ).
- Modify the attachment type: Attach or Overlay.
- Modify the Saved Path of an xref.
- Modify the Found Path of an overlay.

To detach external references

1. Select the xref(s) you want to detach. Press and hold the Ctrl key to select multiple xrefs or to unselect a selected xref.
2. Click the Detach Xref tool button ( ) on the Details toolbar. The selected xref(s) are detached. You are not prompted to confirm the detachment.

To unload external references

Do one of the following:

- Click the Loaded column of a loaded Xref.
- Select the Xref(s), then either click the Unload Xref tool button ( ) on the Details toolbar or click the Loaded column of one of the selected Xrefs.

To reload external references

Do one of the following:

- Click the Loaded column of an unloaded Xref.
- Select the Xref(s), then either click the Reload Xref tool button ( ) on the Details toolbar or click the Loaded column of one of the selected Xrefs.

1.22.18 Attaching an external reference

Command: XATTACH (6.34.1) The **Xattach** command attaches a drawing as an external reference (xref). The attached xref appears as an insert in the current drawing. Like blocks, attached xrefs can be nested. The attached drawing is based on the most recently saved version. The origin point used when attaching an external reference is controlled by the **INSBASE** (insertion base point) settings variable. Use the BASE (6.6.3) command to define the **INSBASE** variable in the external reference drawing.

To attach an external reference

1. Do one of the following:
   - Click the **Attach Xref...** tool button ( ) on the Insert toolbar.
   - Choose **Attach Xref...** in the **Insert** menu.
   - Type **xattach** in the command bar, then press Enter.
   - Click the **Attach Xref** tool button ( ) on the Details toolbar on the Drawing Explorer / Xrefs (1.12.2) window.

   The **Attach External Reference** dialog window displays.

2. Select the drawing you want to attach, then press the **Open** button on the Open dialog window. The **Attach External Reference** dialog window opens: (1.1037)

Figure 1.1037

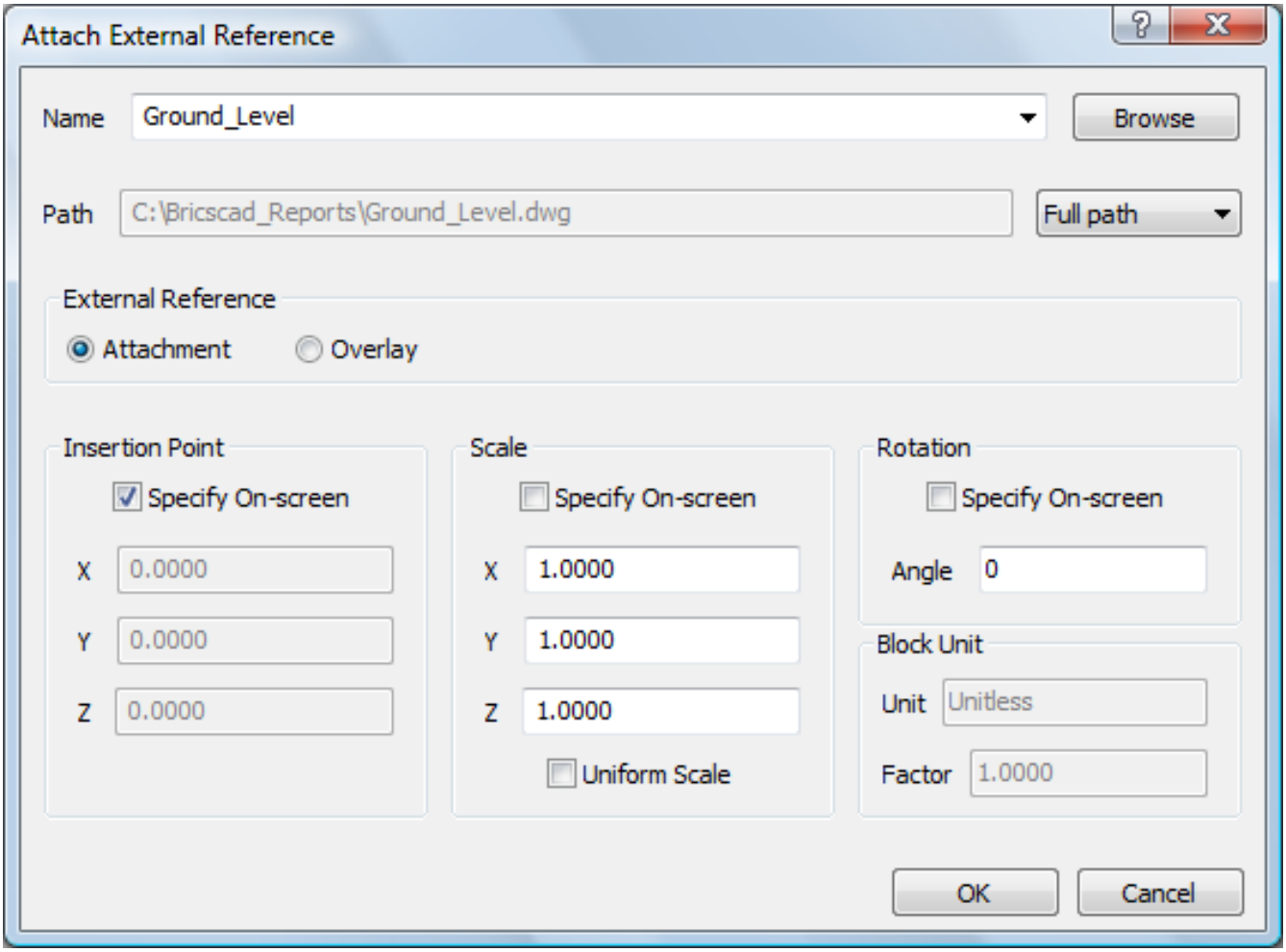

3. The full path to the selected drawing displays in the **Path** field. (option) Select the **Path Type**:
   - (1.1038 on the next page)
   - (1.1039 on the following page)
   - (1.1040 on page 995)

4. Choose the **External Reference Type**:

Figure 1.1038

Figure 1.1039

- **Attachment** : If the current drawing is attached as an xref to another drawing, an attachment becomes a nested xref.
- **Overlay** : An overlay is ignored when the drawing to which it is attached is then attached as an xref to another drawing.

5. Choose whether to specify the **Insertion Point** on screen or in the X-, Y-, Z-fields.
6. Choose whether to specify the **Scale** on screen or in the X-, Y-, Z-fields. Check the **Uniform Scale** option to specify the scale in the X-field.
7. Choose whether to specify the **Rotation** angle on screen or in the **Angle** field.
8. Click the **OK** button to attach the Xref. Depending on the options in steps 5, 6 and 7 you are prompted to specify the insertion point, scale and/or rotation angle.

Note: The **Unit field** under **Block Unit** is set by the INSUNIT (Insertion Units) system variable (1.22.6) in the external reference. The Factor field expresses the relation between the value of the INSUNIT system variable in the xref and the parent drawing.

Figure 1.1040

1.22.19 Working with References

Attach Reference Files

BricsCAD allows you to attach externally referenced drawings, images, and pdf files to the current drawing. Easily access the attach tools from the Insert tab on the Quad. You can also access them via other methods including the Command line (XATTACH, IMAGEATTACH, PDFATTACH). (1.1041) You attach reference files in BricsCAD the

Figure 1.1041

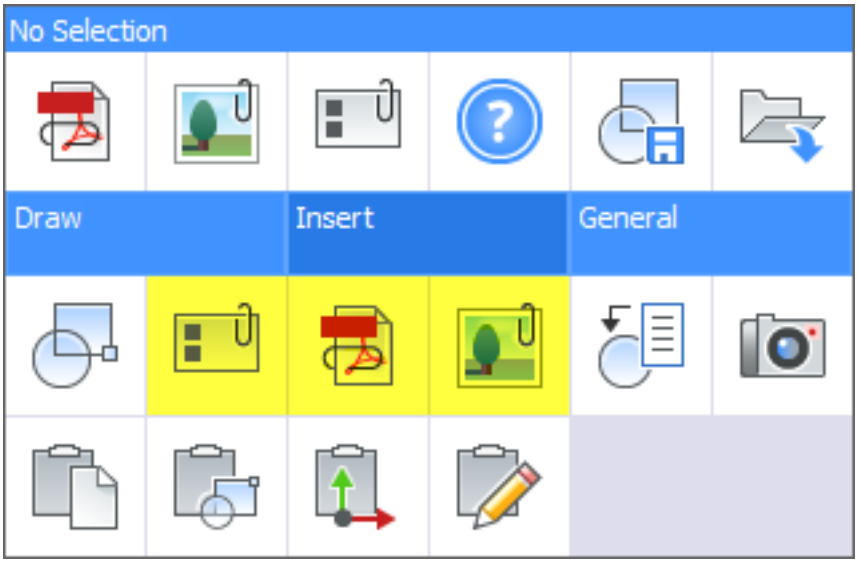

same way you do in AutoCAD®. First select a valid file type: DWG, Raster image, or PDF. Then, specify attach options in the relevant Attach dialog box. Supported raster images include: BMP, JPG, JPEG, PCX, PNG, GIF, TGA, TIF, TIFF, JP2, J2K, ECW, and SID. (1.1042 on the next page) Note: The dialog boxes do not include preview images. However, when attaching a PDF file, you can select which page to attach from the page list.

Figure 1.1042

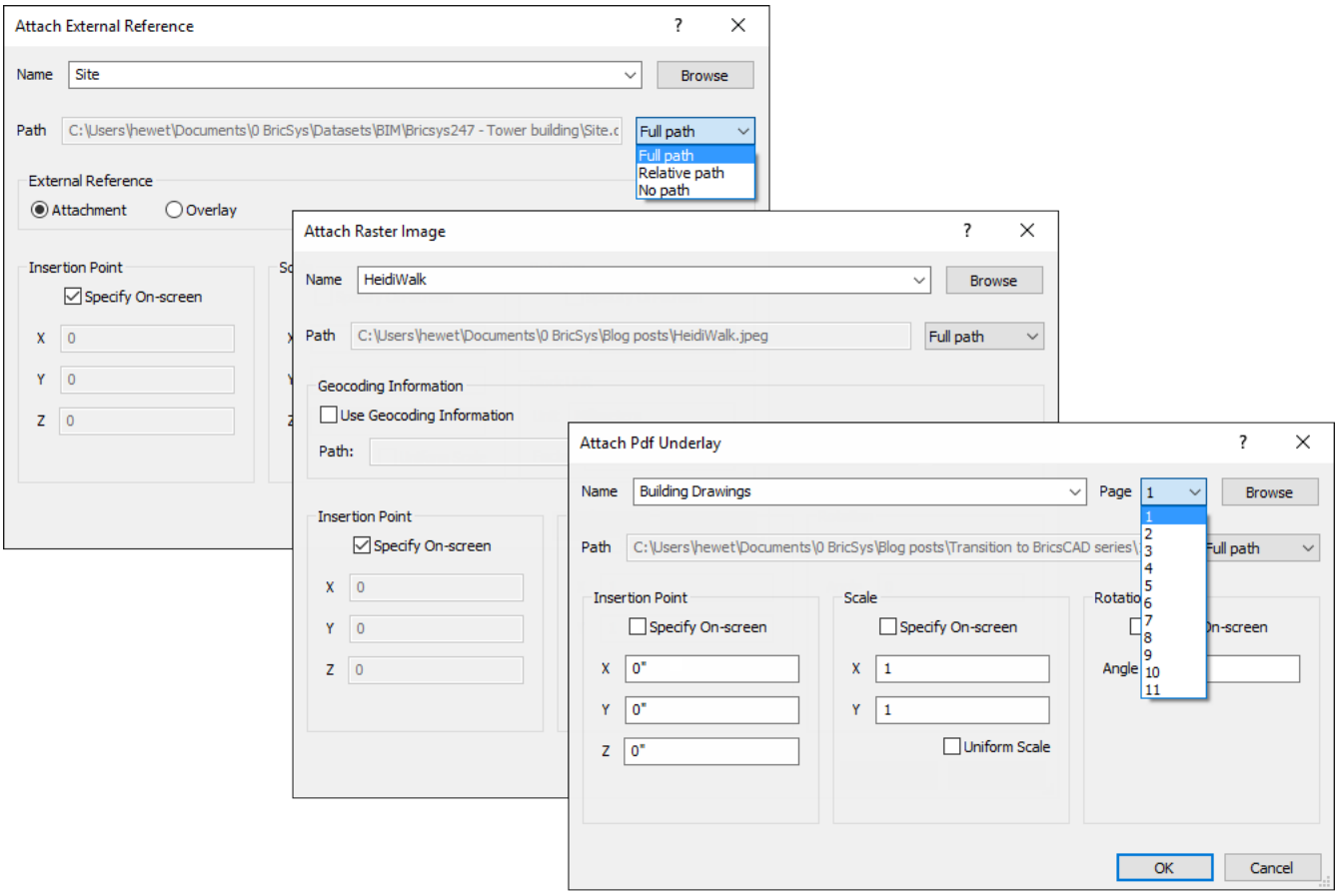

Manage Reference Files in Drawing Explorer

After you attach an external file to the current drawing, BricsCAD creates a reference link to the file. You can view and manage those links like in AutoCAD. However, instead of using an External References palette, you use Drawing Explorer. Access Drawing Explorer from the General menu on the Quad. It's also accessible via other methods including the EXPLORER command. (1.1043 on the following page) Or, you can use the familiar XREF, IMAGE, or PDF commands. Doing so automatically opens Drawing Explorer with relevant panels displayed for that reference type.

Figure 1.1043

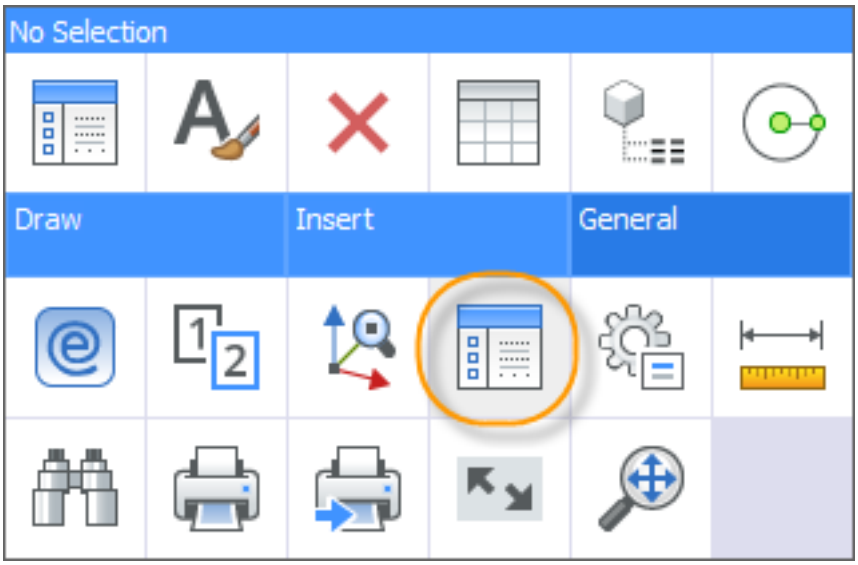

External References The External References panels include detailed information such as the referenced DWG file name and size. Additionally, it displays the number of insertions for each DWG reference. Nested references are clearly indicated by the greyed-out attachment type. (1.1044) To help you visualize the individual references

Figure 1.1044

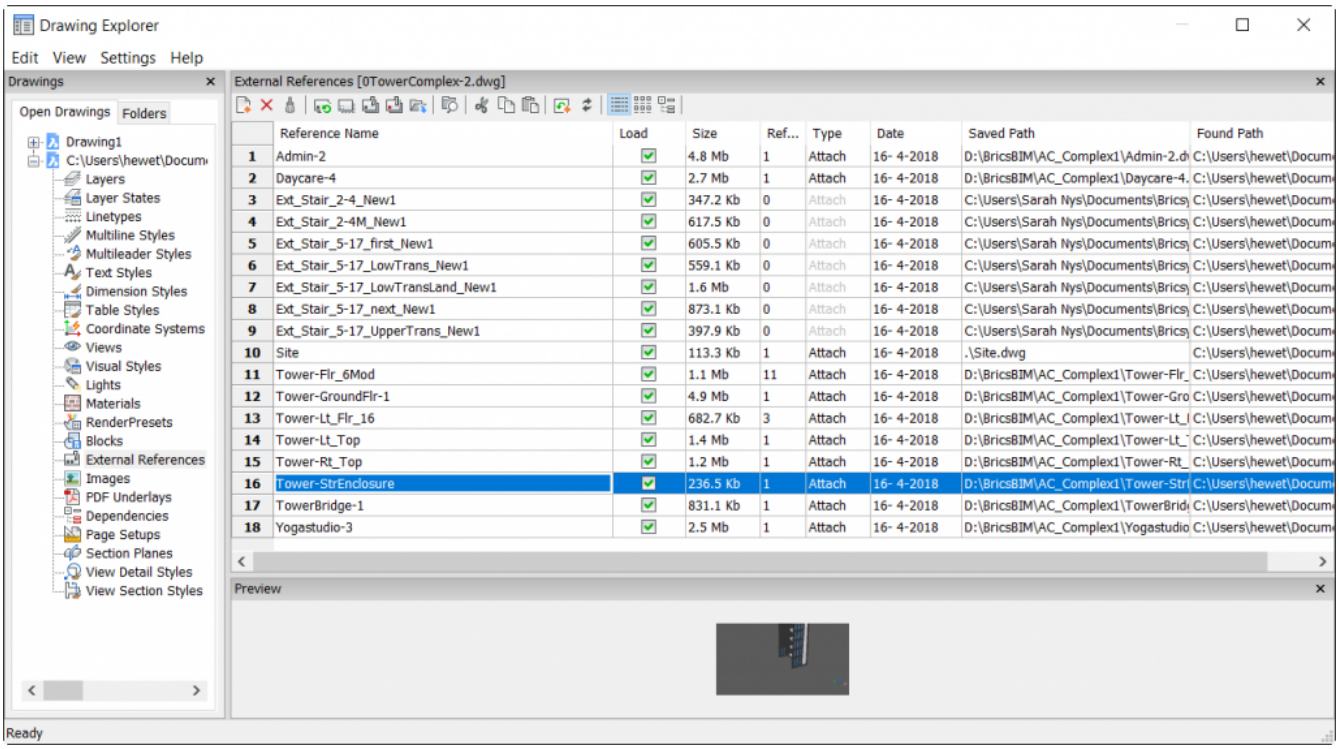

and relationships between them, you can change to icon or tree view. The right-click menu and toolbar offer additional controls. You can easily attach new xrefs, detach existing ones, or purge those that are unused. And you can reload, unload, bind, insert, and open attached references. Additional items on the right-click menu make it easy to switch the saved path between relative, absolute, or just the file name. And, on the toolbar, the "Run extended search for missing attachments" tool enables you to easily fix broken reference paths either individually or for multiple references simultaneously.

Images The Images panels display detailed information about the images that are linked to the drawing. The menu and toolbar offer tools similar to Xrefs but specifically relevant for images. (1.1045 on the facing page) When you add images in BricsCAD, you can select and attach multiple images at the same time, unlike in AutoCAD. (1.1046 on the next page)

Figure 1.1045

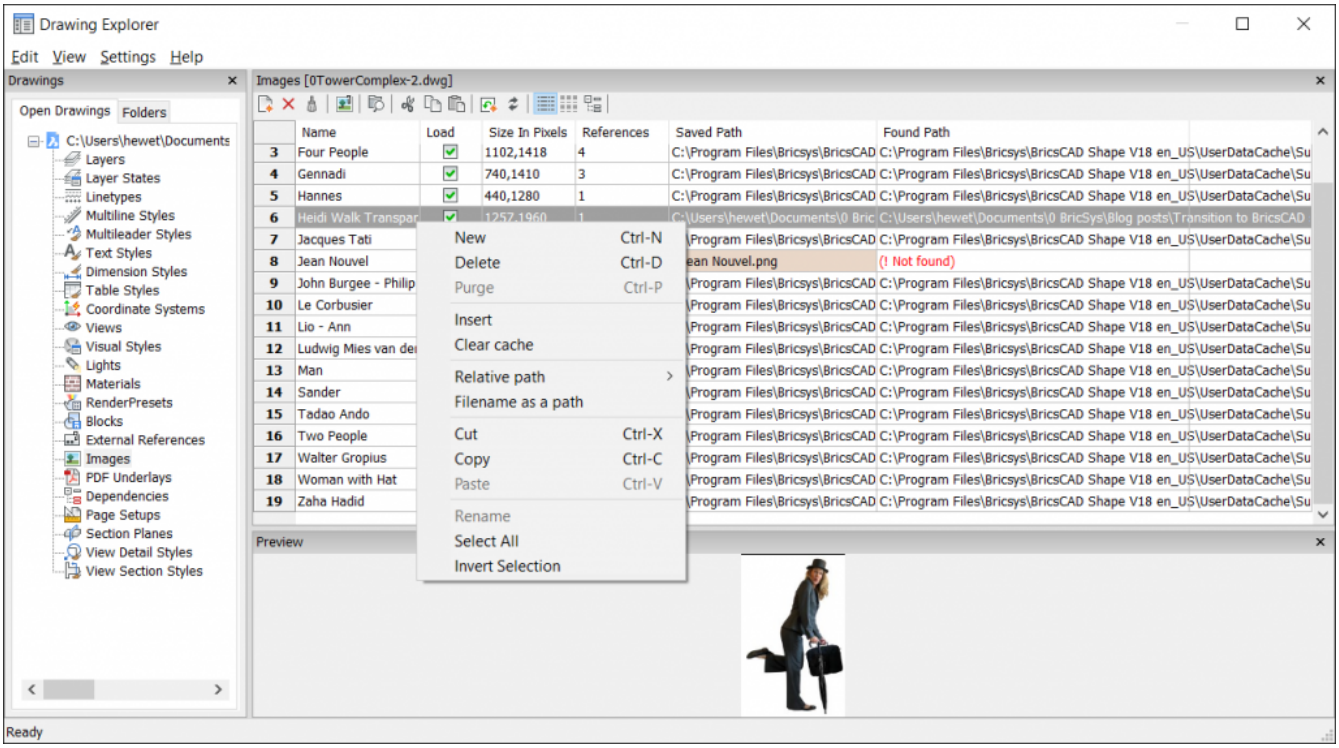

Figure 1.1046

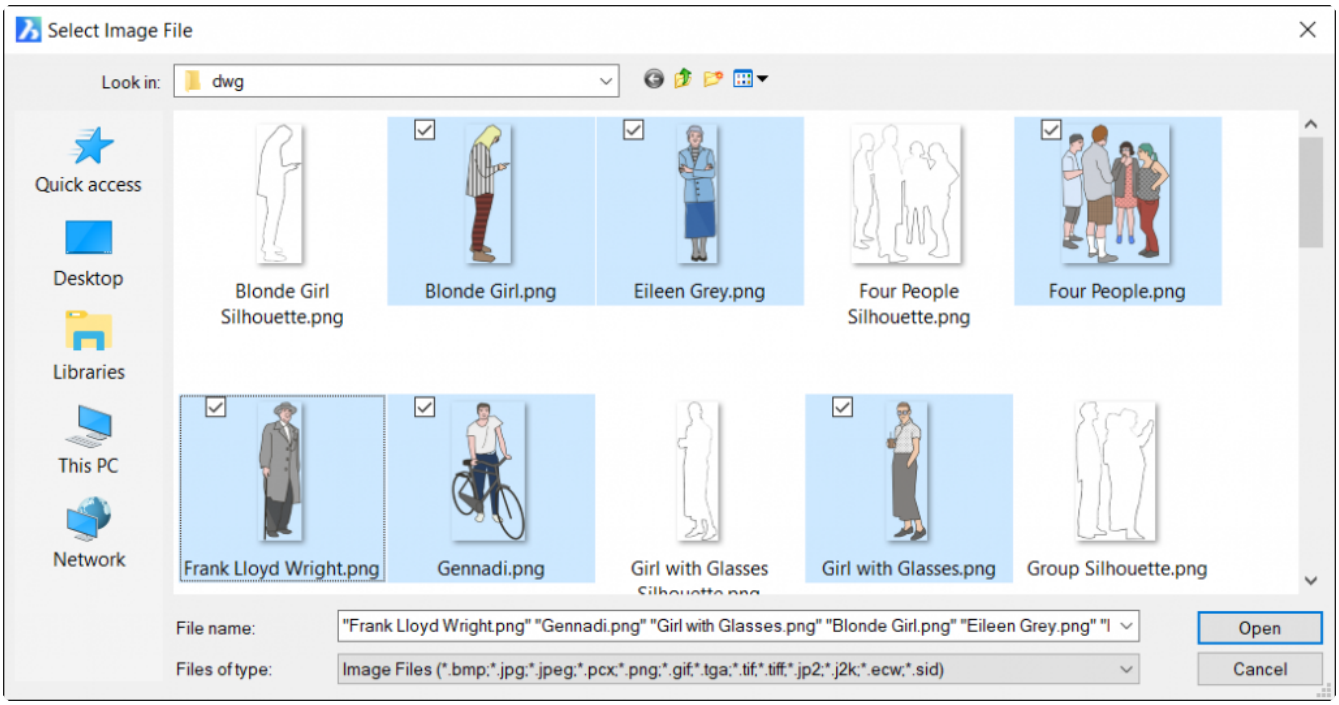

PDF Files The PDF Underlays panels display detailed information about PDF files that are linked to the drawing. The menu and toolbar offer the same tools as for images. (1.1047) Note: The PDFIMPORT (6.24.18) command

Figure 1.1047

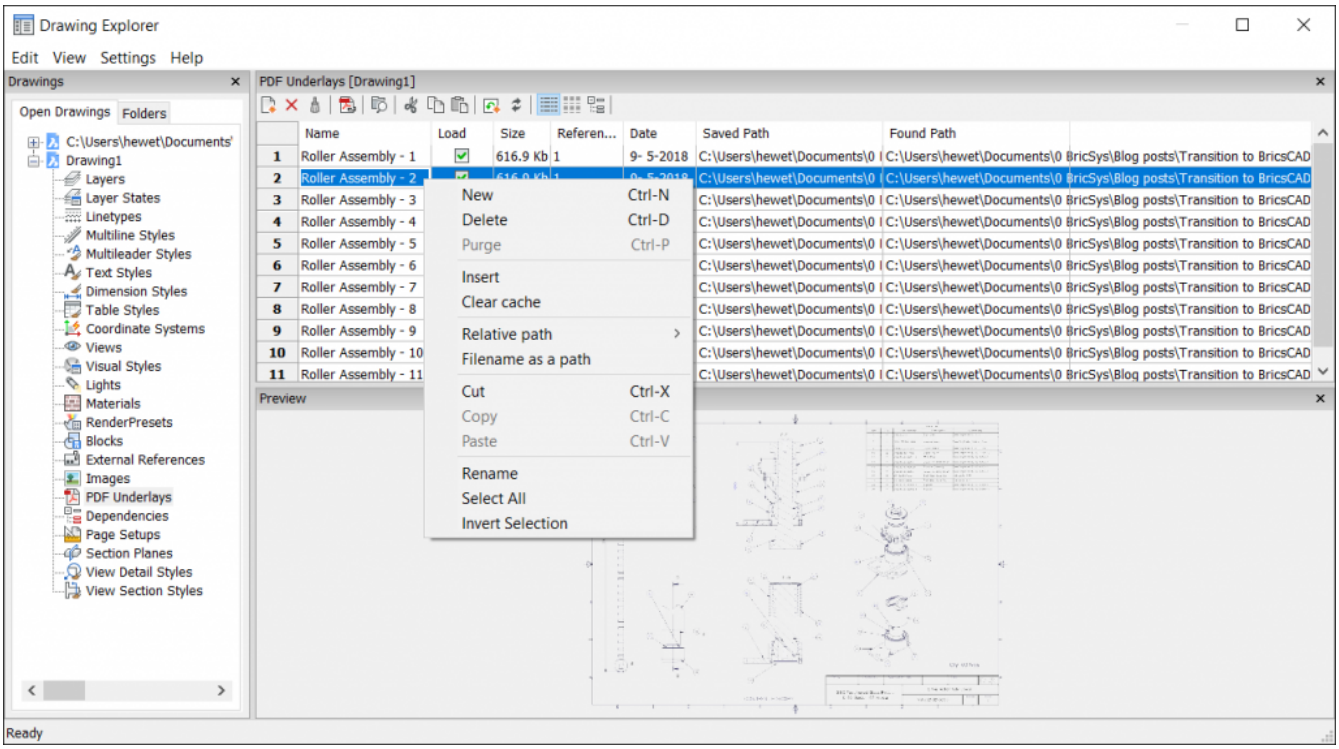

imports geometry from PDF files and converts the content to simple CAD entities; also converts a PDF underlay already attached to the drawing to CAD entities.

Tutorial: Clipping Attached Images and PDF Files

Click here (1.3.21) to watch

1.22.20 Editing blocks and external references

Commands: REFEDIT (6.26.13), -REFEDIT (6.26.14), REFSET (6.26.15), REFCLOSE (6.26.12), BEDIT (6.6.7), -BEDIT (6.6.8) The **Refedit** command edits block references and externally-referenced drawings (Xrefs) through a dialog box (short for "reference editor"). **Refedit** is referred to as **in-place reference editing** . **RefEdit** either works on a portion of the reference or on the entire drawing or all entities in the block. The **-Refedit** command edits block references and externally-referenced drawings through the command bar. The **Refset** command adds and removes entities from the reference being edited. The **Refclose** command closes the reference editor. The **Bedit** command edits the entities that make up blocks in a temporary drawing session called the Block Editor, which uses the local coordinate system of the block. The **-Bedit** command prompts for the name of a name at the command line, and then opens the Block Editor environment The **XFADECTL** system variable sets the fading level for the entities which are not in the working in the current refedit session. Values between 0 (no fading) and 90 are accepted.

To edit Xrefs or blocks

1. Do one of the following:

   - Click the **Refedit** tool button ( ) on the Refedit toolbar.
   - Type **refedit** in the command bar, then press Enter.
   - You are prompted: Select reference: Click the Xref or block.
   - Double click the Xref or block.

   The Reference Edit dialog opens. (1.1048 on page 1003)

2. The **Reference Edit** dialog helps you to visually identify the reference to edit and controls how the reference is selected.

   - **Path** : Location of the selected reference; if the reference is a block, no path is displayed.
   - **Reference Name** : The name of the currently selected reference and any references, that are nested within the selected reference.
   - **Preview** : Displays the reference as it was last saved in the drawing. Please note that the preview image is not updated when changes are saved back to the reference.

3. (option) If multiple nested references display in the **Reference name** tree, select a reference to modify. Click the expand/collapse button to show/hide nested references. You can edit only one reference a time.

4. Select one of the following to **Select nested entities ...** :

   - **Automatically** : All the entities and nested blocks in the selected reference are included in the reference editing session.
   - **Prompt** : After you close the **Reference Edit** dialog, you are prompted to select the enties and nested blocks in the reference that you want to edit. Only these entities will be temporarily extracted and be made available for modification within the context of the current drawing.

   This temporary working set of entities can be edited and then saved back to update the reference being edited. To distinguish 'current drawing' from 'editing set' BricsCAD displays all the entities of the current drawing as faded. The fading level is controlled through the **XFADECTL** settings variable, of which the default value is set to **50**.

5. Check the **Settings**:

   - **Enable unique layer and symbol names** :
     - If selected, named objects in xrefs are altered, adding a **$#$** prefix.
     - If cleared, the names of layers and other named objects remain the same as in the reference drawing.
   - **Display attribute definitions for editing**: Controls whether attribute definitions in blocks are extracted and displayed during reference editing.
   - **Lock entities not in working set** : Entities in the reference being edited that are not included in the temporary working set (see step 5) cannot be manipulated, nor entities in the host drawing or other Xrefs. This behavior is similar to objects on locked layers.

6. Click the **OK** button to start editing the working set (see step 5). The Reference Edit dialog closes.

7. (option) Click the **Add to Refedit** tool button ( ) to add entities to the working set. The selected entities will be removed from the host drawing and added to the reference being edited when the working set is saved back.

8. (option) Click the **Remove from Refedit** tool button ( ) to remove entities from the working set. The selected entities will be removed from the reference being edited when the working set is saved back. These entities are added to the host drawing.

9. Do one of the following:
   - Click the **Refclose and Save** button ( ) to save the changes back to the Xref source drawing or the block definition in the current drawing.
   - Click the **Refclose and discard** button ( ) to stop the refedit session without saving. The source drawing or block definition is left unchanged.

Figure 1.1048

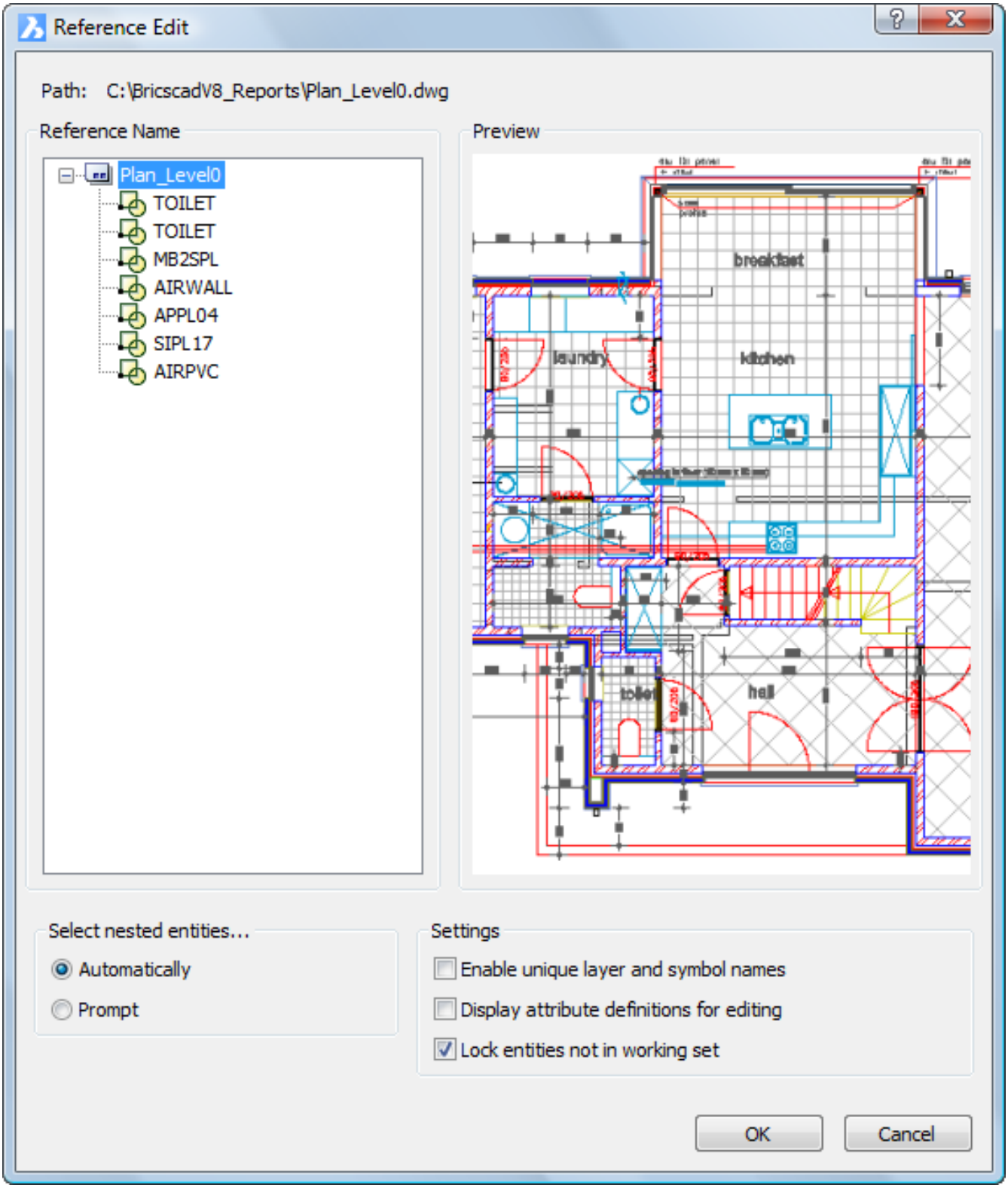

1.22.21 Working with groups

Commands: GROUP (6.15.23) and -GROUP a (6.15.24) The **Group** command creates and modifies named groups of entities, in a dialog box. The **-Group** command creates and modifies named groups of entities, at the command line. Working with groups is a technique to manipulate a set of several objects as though it were a single object. A group can also be considered as a 'Named Selection'. You can pick a single object and the entire set is selected as though it were a block, or you can edit individual objects without affecting the rest of the group and without breaking up the group. You can use nested groups if necessary and a single entity can be a member of different groups. **Note:** Make sure the value of the **PICKSTYLE** variable is set to either 1 or 3 to enable the selection of groups.

To create a group

1. Do one of the following:
   - Click the **Group** tool button ( ) on the Tools toolbar.
   - Choose **Group** in the **Tools** menu.
   - Type **group** in the command bar, then press Enter.

   The **Entity Grouping** dialog window opens: (1.1049)

Figure 1.1049

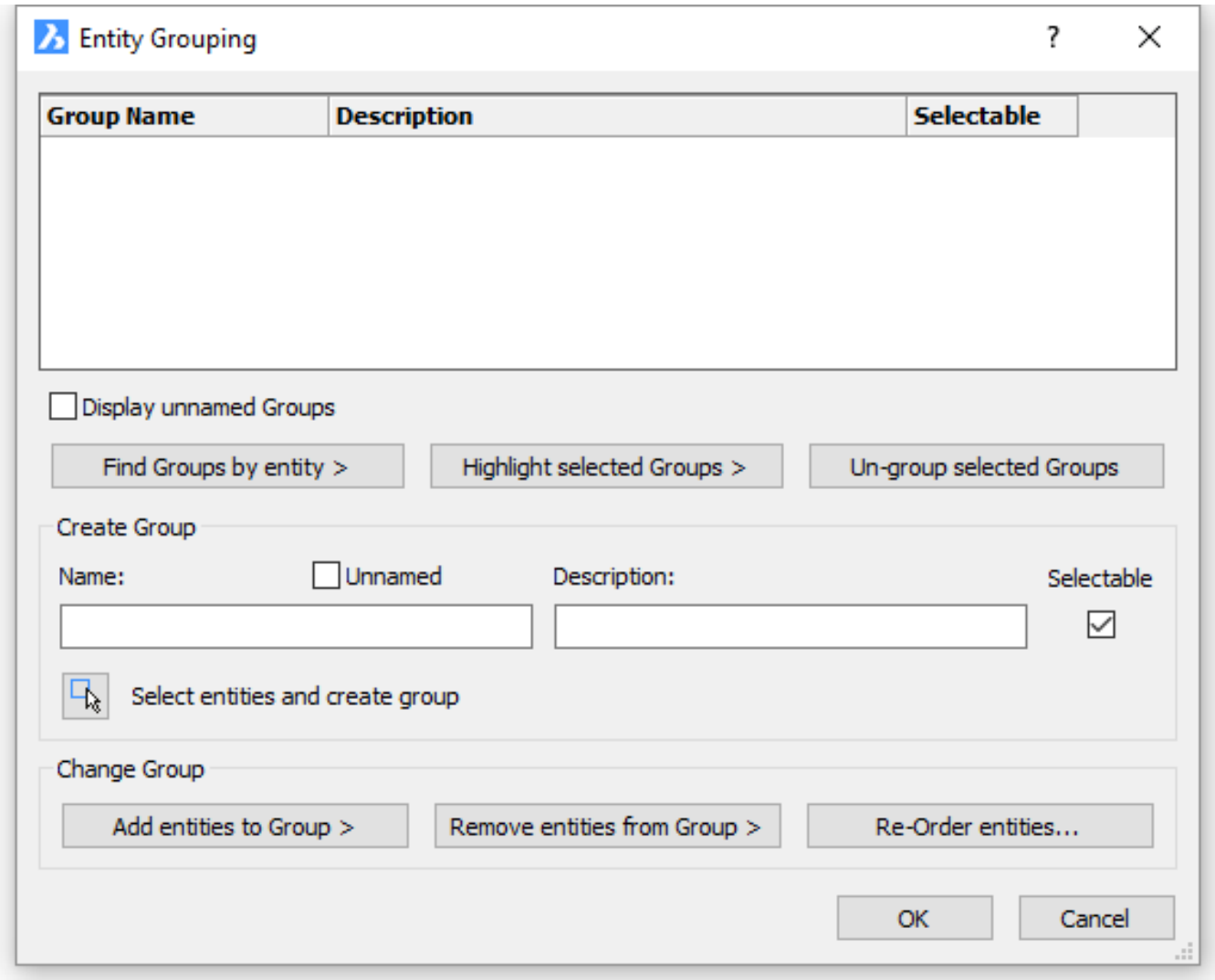

2. Do one of the following:
   - Type a name in the **Name** field.
   - Check the **Unnamed** option to create an unnamed group.
3. (option) Type a description in the **Description** field.

4. (option) Check / uncheck the **Selectable** option.
5. Click the **Select entities and create group** button. The **Entity Grouping** dialog temporarily closes to let you select entities.
6. Select the entities (1.24.6) you want to include in the new group.
7. Right click to conclude the selection of entities. The **Entity Grouping** dialog reopens. The newly created group is added.
8. Click the **OK** button to close the Entity Grouping dialog

To modify a group

1. Do one of the following:
   - Click the **Group** tool button ( ) on the Tools toolbar.
   - Choose **Group** in the Tools menu.
   - Type **group** in the command bar, then press Enter.

   The **Entity Grouping** dialog window opens.
2. Select the group you want to modify.
3. (option) Double click in the **Name** field to edit the group name.
4. (option) Double click in the **Description** field to edit the group description.
5. (option) Click in the **Selectable** column to toggle the **Selectable** option on/off.
6. (option) Click the **Add entities to group** button to add new entities to the group. The **Entity Grouping** dialog temporarily closes to let you select the new group entities.
7. (option) Click the **Remove entities from group** button to remove entities from the group. The Entity Grouping dialog temporarily closes to let you select the entities.
8. Click the **OK** button to close the Entity Grouping dialog

To ungroup entities

1. Do one of the following:
   - Click the **Group** tool button ( ) on the Tools toolbar.
   - Choose **Group** in the Tools menu.
   - Type **group** in the command bar, then press Enter.

   The Entity Grouping dialog window opens.
2. Select the group or groups you want to delete.
3. Click the Un-group selected groups button. The selected groups are removed.

Note: When you ungroup entities, the entities remain in the drawing but the group is deleted from the drawing.

To change the order of entities

1. Do one of the following:
   - Click the **Group** tool button ( ) on the Tools toolbar.
   - Choose **Group** in the Tools menu.
   - Type **group** in the command bar, then press Enter.

   The **Entity Grouping** dialog window opens.
2. Click the **Re-Order entities** button. The Order Group dialog opens: (1.1050 on the next page)

Figure 1.1050

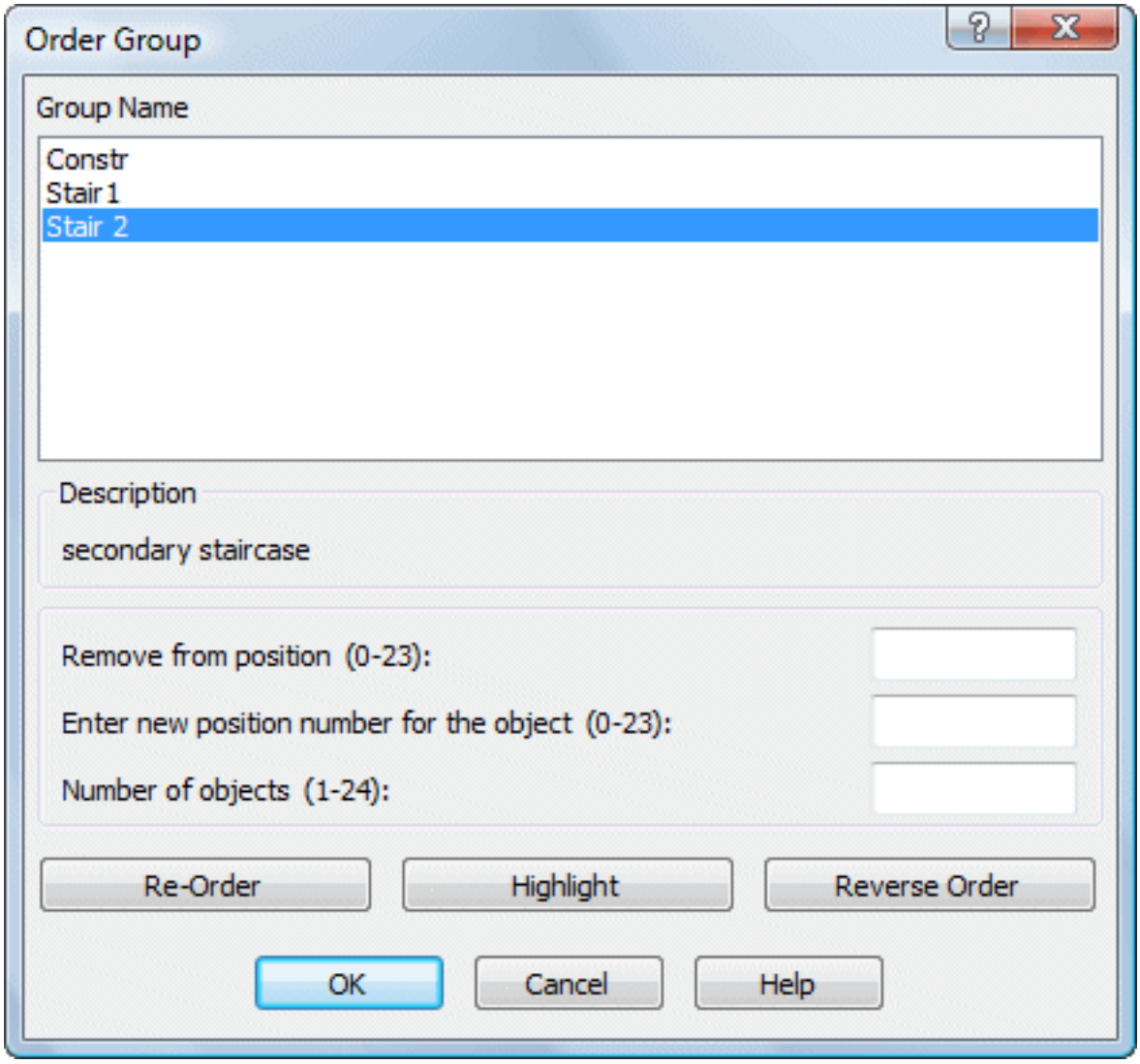

3. (option) Click the **Highlight** button to see the current position of each entity. The **Object Grouping box** opens. (1.1051 on the facing page)

4. (option) Click the **Reverse Order** button to reverse the order of all entities in the group.

5. (option) To change the order of a single entity do the following:
   - In the **Remove from position** field type the current position of the entity you want to move.
   - In the **Enter new position number for the object** field type the new position.
   - (option) Type the number of objects you want to reorder in the **Number of objects** field.

6. Click the **Re-Order** button. A message box displays. (1.1052 on the next page)

Figure 1.1051

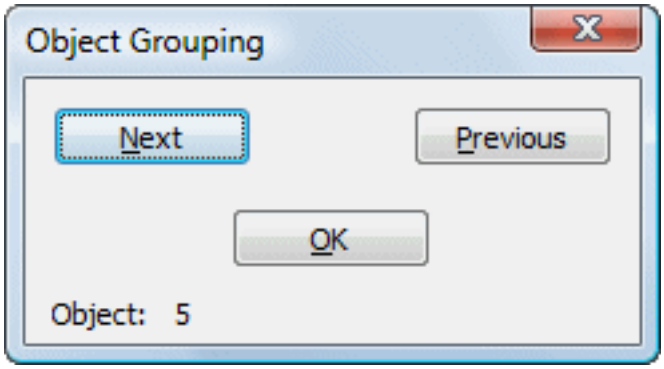

Figure 1.1052

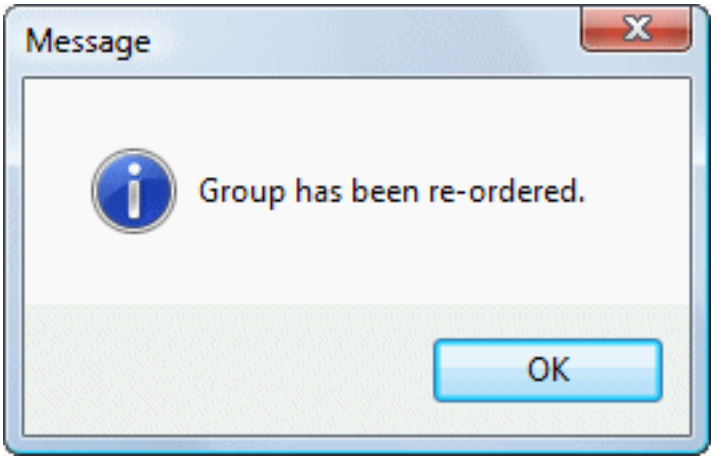

1.22.22 Working with underlays

Commands: PDFADJUST (6.24.14), PDFATTACH (6.24.15), -PDFATTACH (6.24.16), PDFLAYERS (6.24.19), PDFCLIP (6.24.17) PDF files can be attached as an underlay to a drawing file. Much like raster image files and external references (Xrefs) a PDF underlay is not part of the drawing, but is linked to it. In the parent drawing the path to the underlay is saved. You can edit the path to make sure the correct PDF is found. By default the folder of the parent drawing is search first. If the PDF underlay is not found there, the saved path folder is searched. If the PDF underlay is not found there either, BricsCAD reports a 'Missing or invalid reference' in the drawing. The **PdfAdjust** command allows to adjust the fade, contrast and monochrome settings of a PDF-underlay in the command bar. The **PdfAttach** and **-PdfAttach** commands insert a PDF file as an underlay into the current drawing. The **PdfLayers** commandaAllows to control the display of layers in a PDF underlay. The **PdfClip** command crops the display of a PDF. You can choose between a polygonal or a rectangular boundary. Each instance of the same PDF underlay file can have a different boundary.. The **PDFOSNAP** system variable allows to snap to the geometry in the PDF underlay if the system variable is On. The **PDFNOTIFY** system variable controls whether warnings for missing or modified pdf underlays are issued. The **XNOTIFYTIME** system variable defines the frequency to check for modified externally referenced resources: xrefs, images and pdf attachments if **XREFNOTIFY, IMAGENOTIFY** and/or **PDFNOTIFY** is ON. If the value of the **Frame** system variable = 3, the **PDFFRAME** system variable controls the visibility of PDF frames. The options are:

- 0: Hide PDF frames.
- 1: Display and plot PDF frames.
- 2: Display but do not plot PDF frames.

To control the PDF underlay caching

A multi-resolution persistent image cache is used to display attached Pdf underlays, enabling (very) fast zoom and pan operations. The highest cached resolution is 5000 x 5000 pixels. Still, when zooming in very close, the display of the Pdf underlay will become pixelated. So a hybrid modus can be used which switches to real-time generation of crisp Pdf underlay display when zooming in very close. The initial generation of the image cache may take a few seconds, from then on processing gets (very) fast, and remains like that in subsequent sessions. PDFCACHE (1.10.11): System variable that controls how pdf caching is applied

- 0 = don't use Pdf cache, always use real-time generation of the Pdf underlay image. (this mode was the default in previous BricsCAD versions)
- 1 = use Pdf cache, switch to real-time generation when zooming in very close.
- 2 = always use Pdf cache (default).

To attach a PDF underlay

1. Do one of the following:
   - Click the **Attach pdf** tool button ( ) on the Insert toolbar.
   - Click the **New** tool button ( ) on the Details toolbar of the Drawing Explorer - PDF Underlays (1.12.2) dialog.
   - Type **PDFattach** in the command bar, then press Enter.

   The Select PDF Underlay File dialog opens.
2. Select the file, then double click the file or click the **Open** button on the Select PDF Underlay File dialog. The Attach PDF Underlay dialog opens. (1.1053 on the facing page)
3. In case of a multi-page PDF, click the down arrow in the **Name** field, then select the page of the PDF you want to load.
4. Click the **Path** option button, then select either:
   - **Full path**: The full path will be searched when the drawing is loaded. If the overlay is not found there, the folder of the parent drawing is searched. If the overlay file is not found there either, "Missing or invalid reference" displays at the insertion point of the PDF overlay.
   - **Relative path**: The relative path, with respect to the folder of the parent drawing, will be searched when the drawing is loaded. If the overlay is not found there, the folder of the parent drawing is searched. If the overlay file is not found there either, "Missing or invalid reference" displays at the insertion point of the PDF overlay.

Figure 1.1053

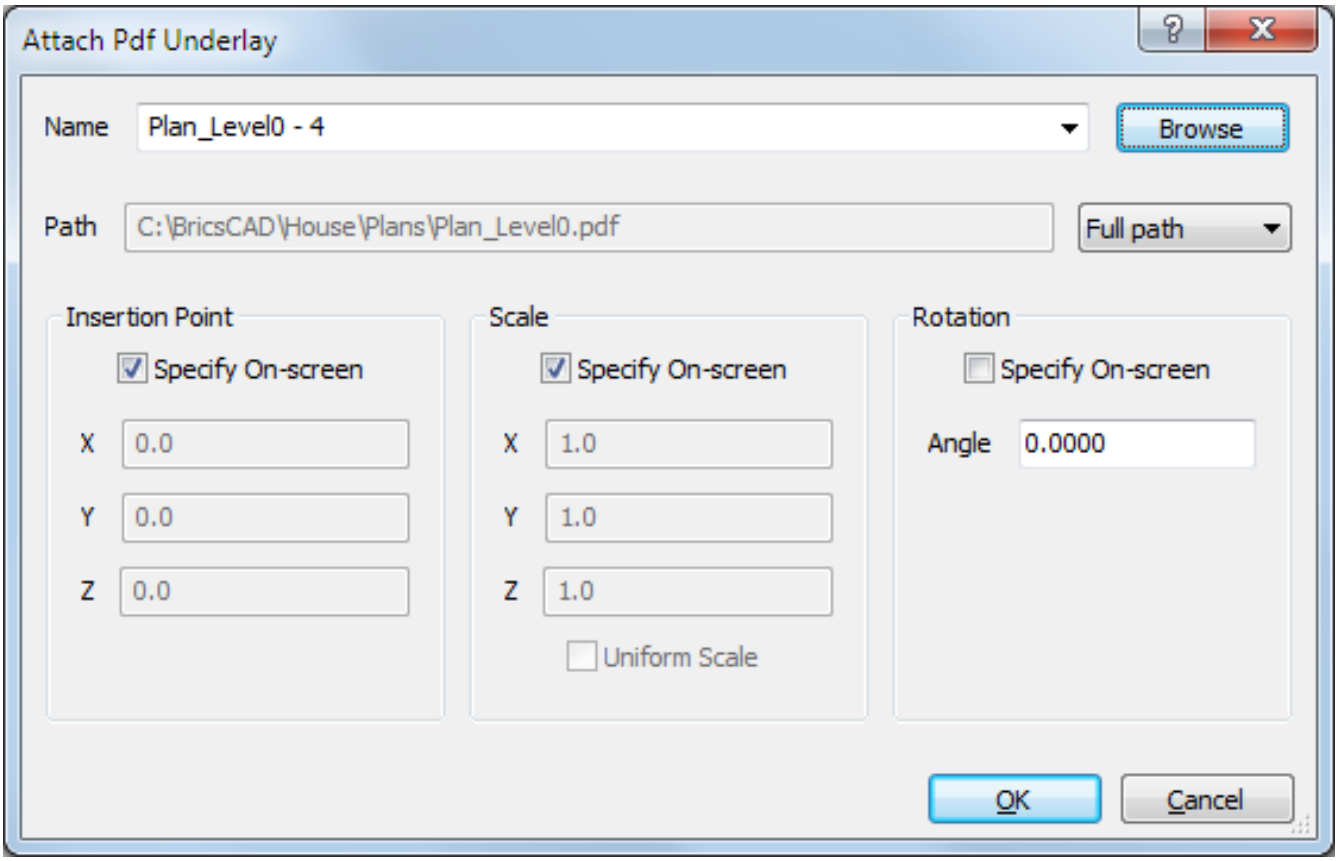

- **No path**: Only the folder of the parent drawing is searched when the drawing is loaded. If the overlay file is not found there, "Missing or invalid reference" displays at the insertion point of the PDF overlay.

5. Choose whether you want to specify the **Insertion Point** , **Scale** and the **Rotation** angle on-screen or not.
6. Click the **OK** button. The Attach PDF Underlay dialog closes.
7. Depending on the insertion options chosen in the previous step you are prompted to specify the **Insertion Point**, **Scale** and/or **Rotation** angle.

To insert a PDF underlay

If you want to insert a second instance of a PDF that is already attached or another page of such underlay do the following:

1. Choose **Drawing Explorer > PDF Underlays...** in the Tools menu. The Drawing Explorer - PDF Underlays dialog opens.
2. Select the PDF underlay.
3. Do one of the following:
   - Right click and choose Insert in the context menu.
   - Choose insert in the Edit menu on the Drawing Explorer - PDF Underlays dialog.

   The Drawing Explorer - PDF Underlays dialog closes.
4. Continue with steps 3 through 7 of the previous procedure.

To control the display of a PDF underlay

1. Click the frame of the PDF underlay. The frame of the selected PDF highlights. The properties of the underlay display in the Properties Bar (1.8.4).
2. Under **Misc** , click **Show underlay** in the Properties Bar, then select **Yes** or **No**.

To set the layer display in a PDF underlay

1. Type **PDFlayers** in the command bar, then press Enter. You are prompted: Select PDF underlay.
2. Click the frame of the PDF underlay. The frame of the selected PDF highlights. The Underlay Layers dialog opens. (1.1054) The icon in the **On** column indicates the current state of the layers On ( ) or Off ( ).

Figure 1.1054

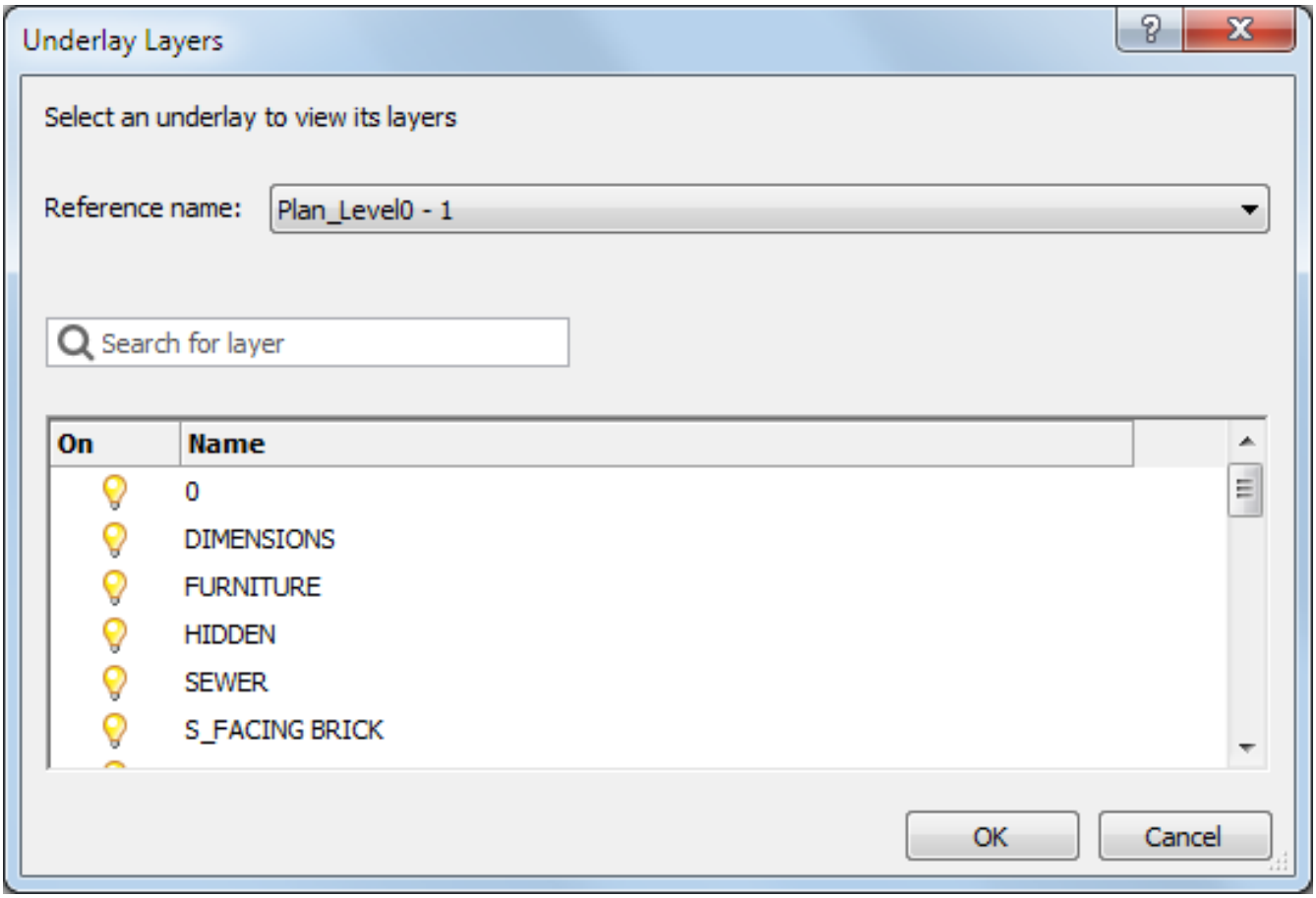

3. Click the icon in the **On** column to toggle the display of a layer.
4. (option) Click the **Search for layer** field, then type a layer name to search for a layer. Use wildcard characters (? or *) to limit the number of layers in the list: (1.1057 on page 1012) Layernames starting with 'S_' only. (1.1056 on the next page) Layernames of which the second and third character is '_F' only.
5. Do one of the following:
   - Click the **Reference name** button to select another PDF underlay.
   - Click the **OK** button to stop.

Figure 1.1055

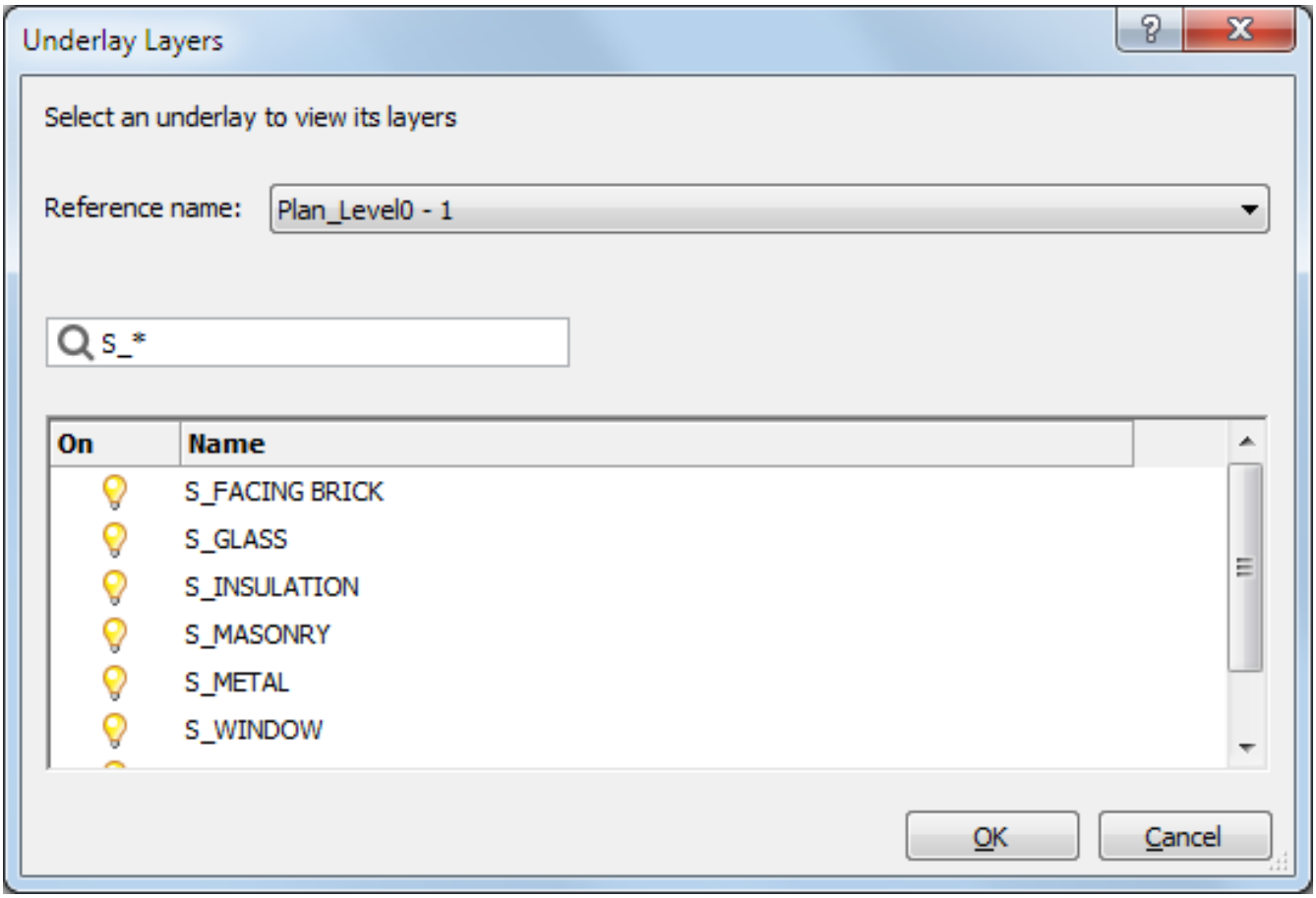

Figure 1.1056

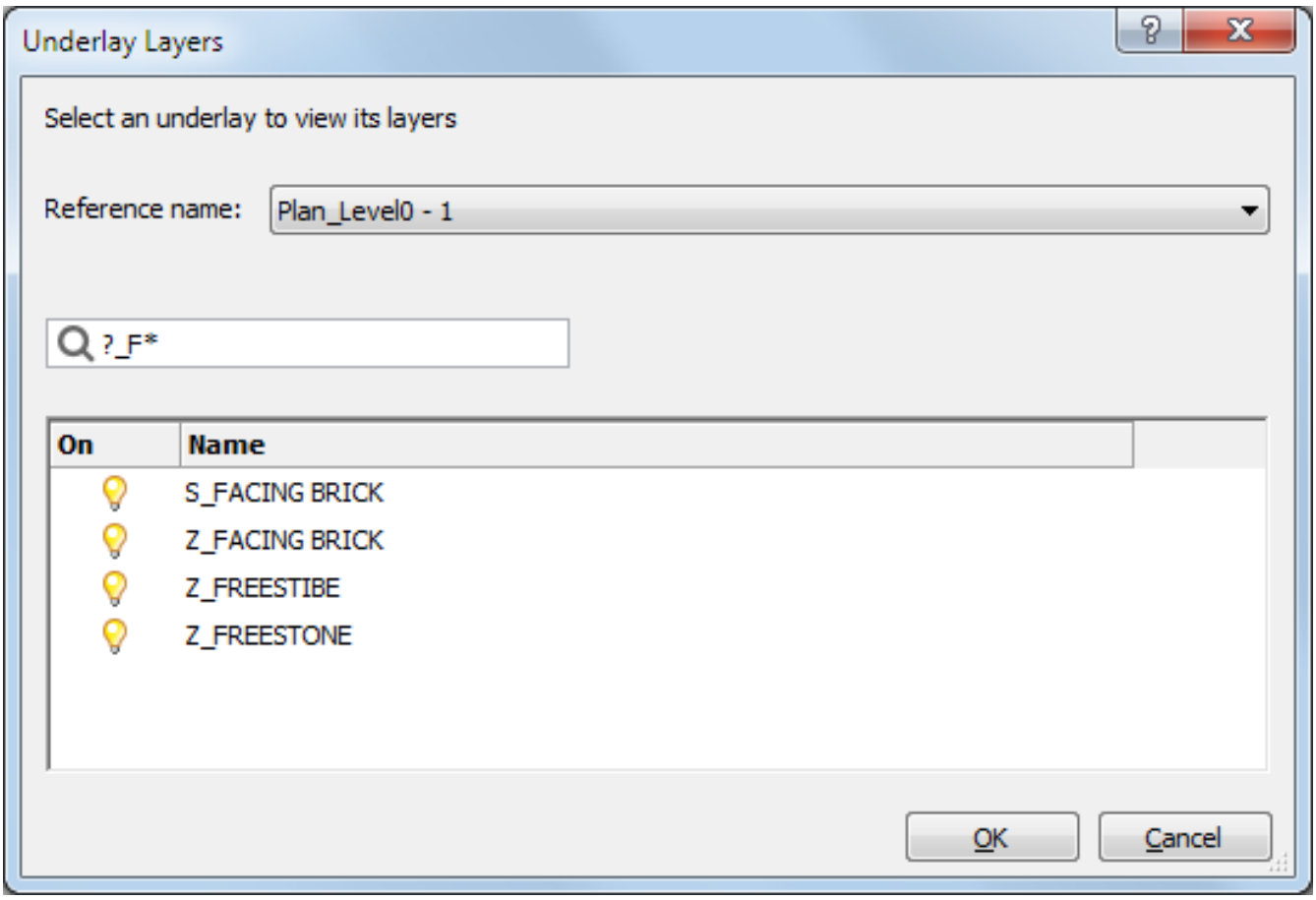

To clip a PDF underlay

1. Type **pdfclip** in the command bar, then press Enter. You are prompted: Select PDF underlay:

2. Click the frame of the PDF underlay. The frame of the selected PDF highlights. You are prompted: Enter PDF clipping option [ON/OFF/Delete/New] <New>: A prompt menu displays: (1.1057)

Figure 1.1057

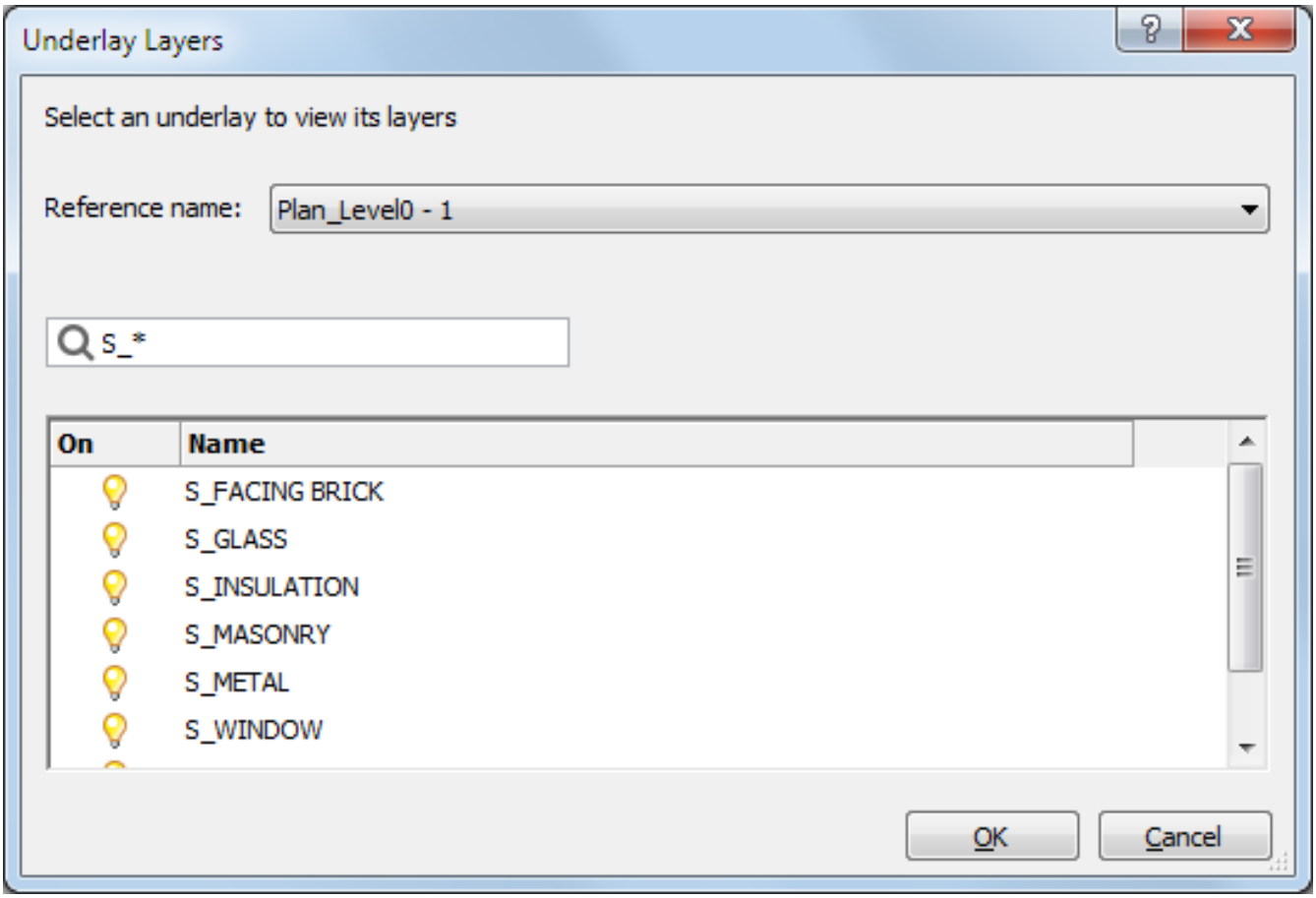

3. Do one of the following:

   - Choose **New boundary** in the prompt menu.
   - Press Enter to accept the **New** default command option.

   You are prompted: Enter PDF clipping type [Polygonal/Rectangular] <Rectangular>:

4. Do one of the following:

   - Press Enter to accept the Rectangular default command option to define a rectangular clipping boundary.
   - Type P, then press Enter to define a polygonal clipping boundary.

5. Define the clipping boundary. The defining points must lie inside the frame of the PDF underlay. If you click outside the PDF underlay the point is placed on the PDF underlay frame.

To toggle the display of the clipped part of a PDF underlay

1. Click the frame of the PDF underlay. The frame of the selected PDF highlights. The properties of the underlay display in the Properties Bar (1.8.4).

2. Under **Misc** , click **Show clipped** in the Properties Bar, then select **Yes** or **No**.

Figure 1.1058

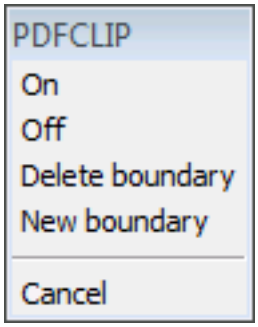

To delete a clipping boundary

1. Type **pdfclip** in the command bar, then press Enter. You are prompted: Select PDF underlay:
2. Click the frame of the PDF underlay. The frame of the selected PDF highlights. You are prompted: Enter PDF clipping option [ON/OFF/Delete/New] <New>: A prompt menu displays: (1.1058)
3. Do one of the following:
   - Choose **Delete boundary** in the prompt menu.
   - Type D in the command bar, then press Enter.

   The clipping boundary is deleted and the complete PDF underlay displays.

To adjust the display settings of a PDF underlay

The PDFADJUST (6.24.14) command allows to adjust the **Fade** , **Contrast** and **Monochrome** settings of a PDF-underlay in the command bar. Select the PDF underlay, then adjust the display settings under **Underlay Adjust** the Properties Bar (1.8.4): (1.1059)

Figure 1.1059

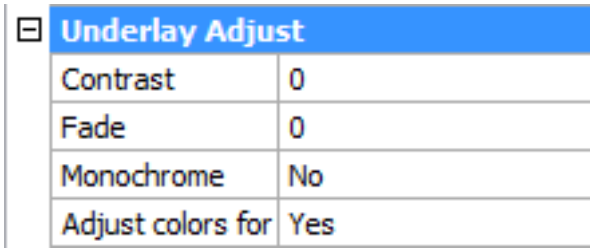

1.22.23 Working with external references

You can link entire drawings to the current drawing as external references. Unlike inserting a drawing as a block, in which you add all the entities from the separate drawing into the current drawing, external references attach a pointer to the external file. The entities in the external reference appear in the current drawing, but the entities themselves are not added to the drawing. Thus, attaching an external reference does not significantly increase the size of the current drawing file. External references provide additional capabilities not available when you insert a drawing as a block. When you insert a drawing as a block, the entities are stored in the drawing. Any changes you make to the original drawing are not reflected in the drawing in which you inserted it. When you attach an external reference, however, any changes you make to the original drawing file are reflected in the drawings that reference it. These changes appear automatically each time you open the drawing containing the external reference. If you know that the original drawing was modified, you can reload the external reference anytime you're working on the drawing. External references are useful for assembling master drawings from component drawings. Use external references to coordinate your work with others in a group. External references help reduce drawing file size and ensure that you are always working with the most recent version of a drawing. Commands: XREF (6.34.8), -XREF (6.34.9), XATTACH (6.34.1) and XCLIP (6.34.2) The **Xref** command attaches DWG files to the current drawing through the Drawing Explorer (1.12.2) (short for "external reference"). The **-Xref** command attaches DWG files to the current drawing through the command bar. The **Xattach** command attaches externally-referenced drawings through a dialog box (short for "external attach"). The **Xclip** command clips externally-referenced drawings, and adjust front and rear clipping planes (short for "xref clip"). The **XDWGFADECTL** system variable controls the fading of exnternal references. Values between 0 (no fading) and 90 are accepted. The fading factor affects the screen display only, not the printing. (1.1060) External References (elevations) display faded: XDWGFADECTL + 50

Figure 1.1060

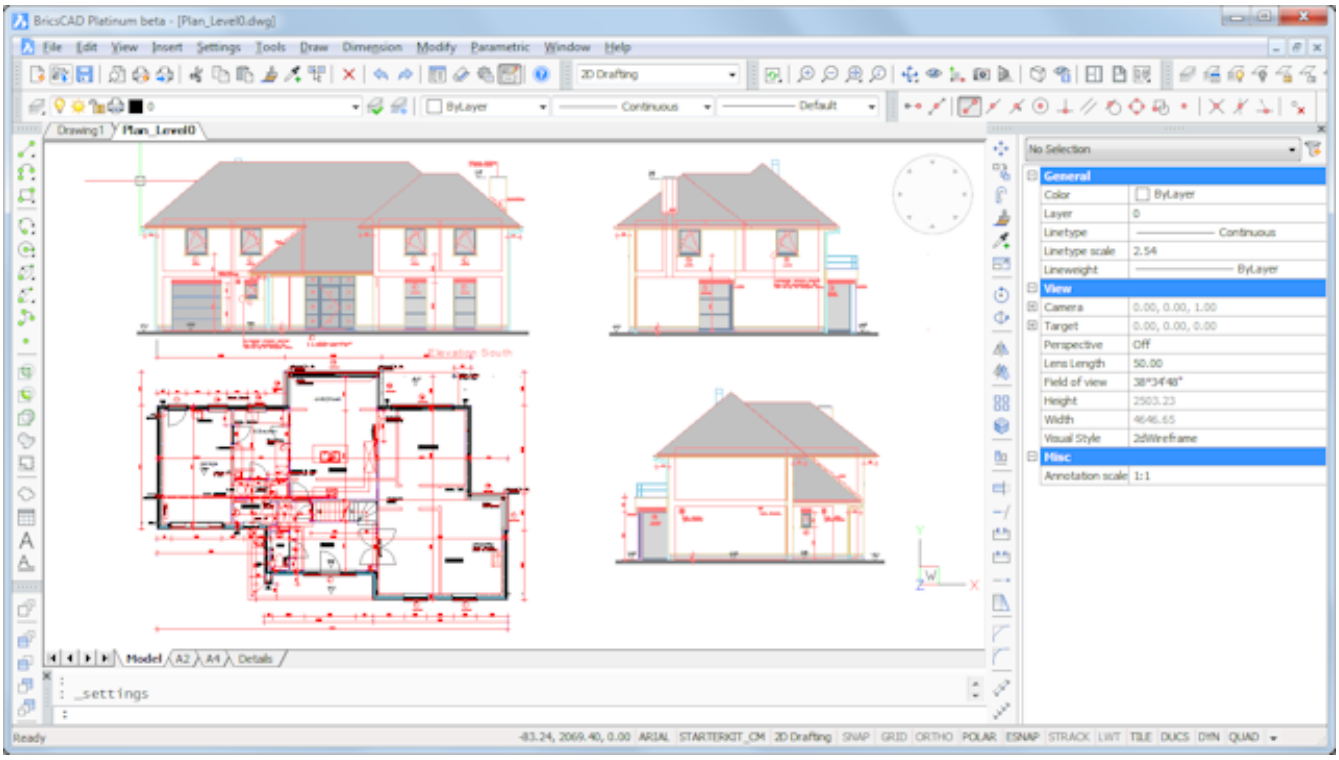

The **XNOTIFYTIME** system variable defines the frequency to check for modified externally referenced resources: xrefs, images and pdf attachments if **XREFNOTIFY, IMAGENOTIFY** and/or **PDFNOTIFY** is ON. (1.1061 on the facing page) The **XREFNOTIFY** system variable controls whether warnings for missing or modified xrefs are issued.

Figure 1.1061

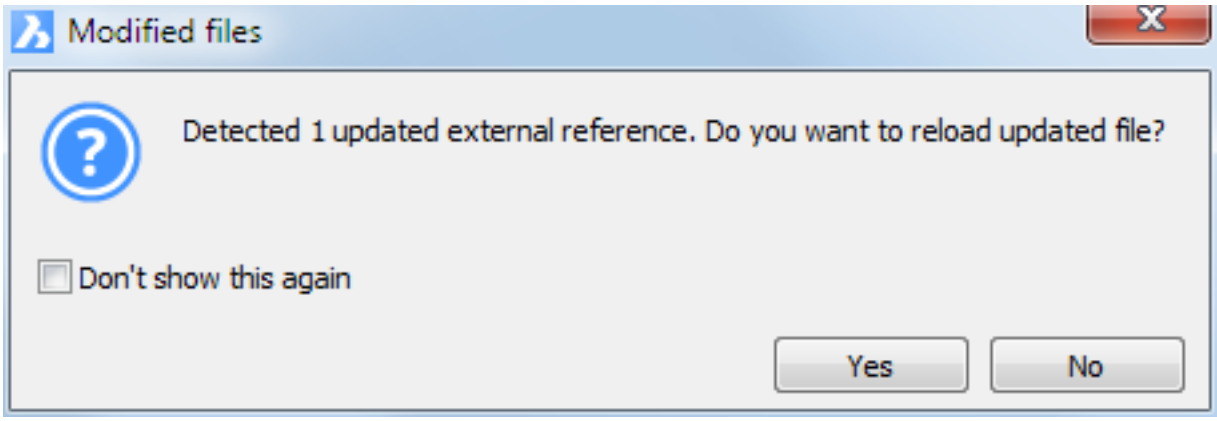

1.22.24 Components and Component Inserts

A component is a named group of entities, that can be inserted in a drawing with the BmInsert (6.8.14) command. Components can be parametric: e.g. windows and doors (5.3.10), in a BricsCAD BIM and standard mechanical components (3.6.11) in BricsCAD Mechanical. Any .dwg file can be used as a component. The same component can be inserted once or several times into one or more other components. When the component is modified, all inserts of the component will reflect these changes automatically. Components cannot self-reference. A component insert is a named entity. The default name of a component insert is composed of the name of the component and the serial number of the insert. Internally a component insert is represented either as a reference to an anonymous block or as an external reference (1.22.24). Properties of inserted components, including their parameters, can be edited in the Mechanical Browser (3.2.2) and Properties (6.24.52) panel.

External and local components

Components can be either local or external. A local component is stored in the .dwg file with the assembly as an anonymous block. An external component is defined in a separate .dwg file and represented by an Xref or as a local copy stored as an anonymous block. When the corresponding .dwg file is modified all inserts of external components can be updated using the BMUPDATE (6.8.29) command or the Mechanical Browser context menu. If you use external components in your assembly, always remember to transfer all related files when you want to share your model. Use the ETRANSMIT (**??**) command to create a package of a drawing file and all its dependencies, such as external references, images, font files, plot configuration files, plot style tables and font map files. You can always convert a local component to an external one and vice versa. To edit a local component, it first needs to be converted to an external component using the BMEXTERNALIZE (6.8.10) command. Alternatively, you can use the BMOPENCOPY (6.8.21) command to open a copy of a component, edit and save it. Then use the BmReplace (6.8.24) command to replace the original with the copy. You can choose the default insertion type for your component: **Local** or **External.** To change the type, select the root node in the Mechanical Browser (3.2.2) and select **Local** or **External** from **Insert as** properties: (1.1062) Dependant on the value of BMAUTOUPDATE (1.10.11),

Figure 1.1062

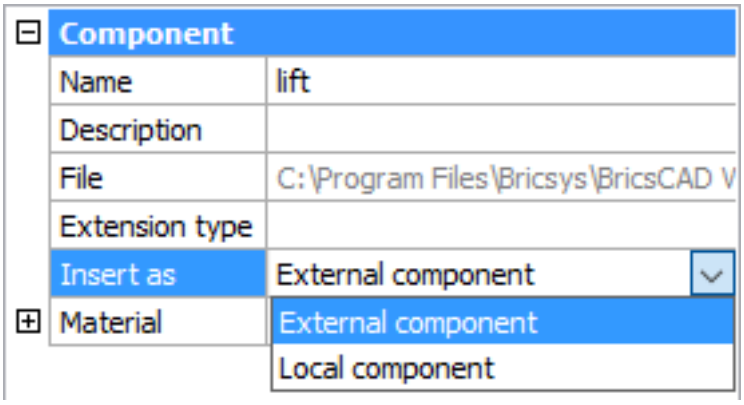

inserts of external components are updated automatically on opening the assembly document or manually with the BmUpdate (6.8.29) command. You can change this value in the Settings dialog (1.10.11): (1.1063)

Figure 1.1063

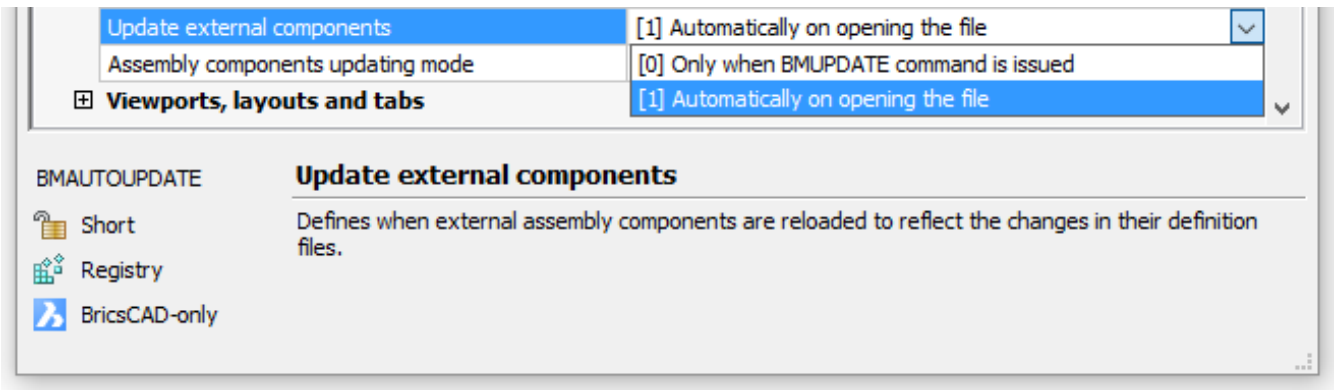

Convert components

Do one of the following:

- Click **Switch Component to External** ( ) or **Switch Component to Local** on the **Assembly** ribbon tab. The tools are also available from the Assembly toolbar and in the Assembly menu.
- Right-click on the component insert in the Mechanical Browser (3.2.2) and select **Switch to External** or **Switch to Local** in the context menu.
- Hover your mouse cursor over a component insert in a drawing window and select **Switch to External** ( ) or **Switch to Local** in the **Assembly Modeling** command group in the Quad (2.2.3).
- Type **BmExternalize** or **BmLocalize** in the command bar.

When you convert an external component to a local one, the .dwg file with the component definition is not deleted but future changes will not affect your assembly. You can always distinguish between inserts of local components ( ) and inserts of external components ( ) by their icons in the Mechanical Browser (3.2.2): (1.1064)

Figure 1.1064

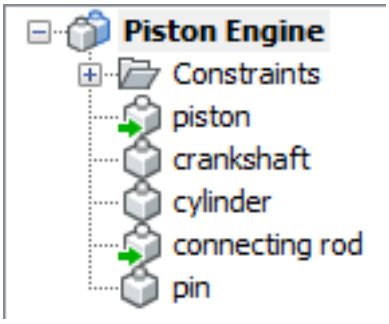

Parametric Components

You can make parametric changes of inserted components at the assembly level. A component is considered parametric if it contains at least one 2D (1.14.7) or 3D (1.19.4) dimensional constraint or an associative array with an expression. (1.1065 on the following page)

NOTES

- BricsCAD automatically maintains associativity between the definition of a parametric component and its inserts. So, you can open the parametric component for editing, modify its geometry and save it. To see the result, execute the BmUpdate (6.8.29) command to update the mechanical structure of your assembly.
- If you need to go back to the default value of a component's parameter, just edit the **Expression** field and delete its content.

You can control if a particular component parameter will be available for edit in a drawing that contains the inserts of these components (at the assembly level). To do that, select a parameter in the Mechanical Browser (3.2.2) and change the value of the **Exposed** field in the properties grid of the parameter: (1.1066 on page 1019) The options are:

- **Off**: Hides the parameters at the assembly.
- **On**: Makes the parameter visible at the assembly level.
- **Auto**: Hides all parameters with values controlled by expressions and exposes all other parameters.

Figure 1.1065

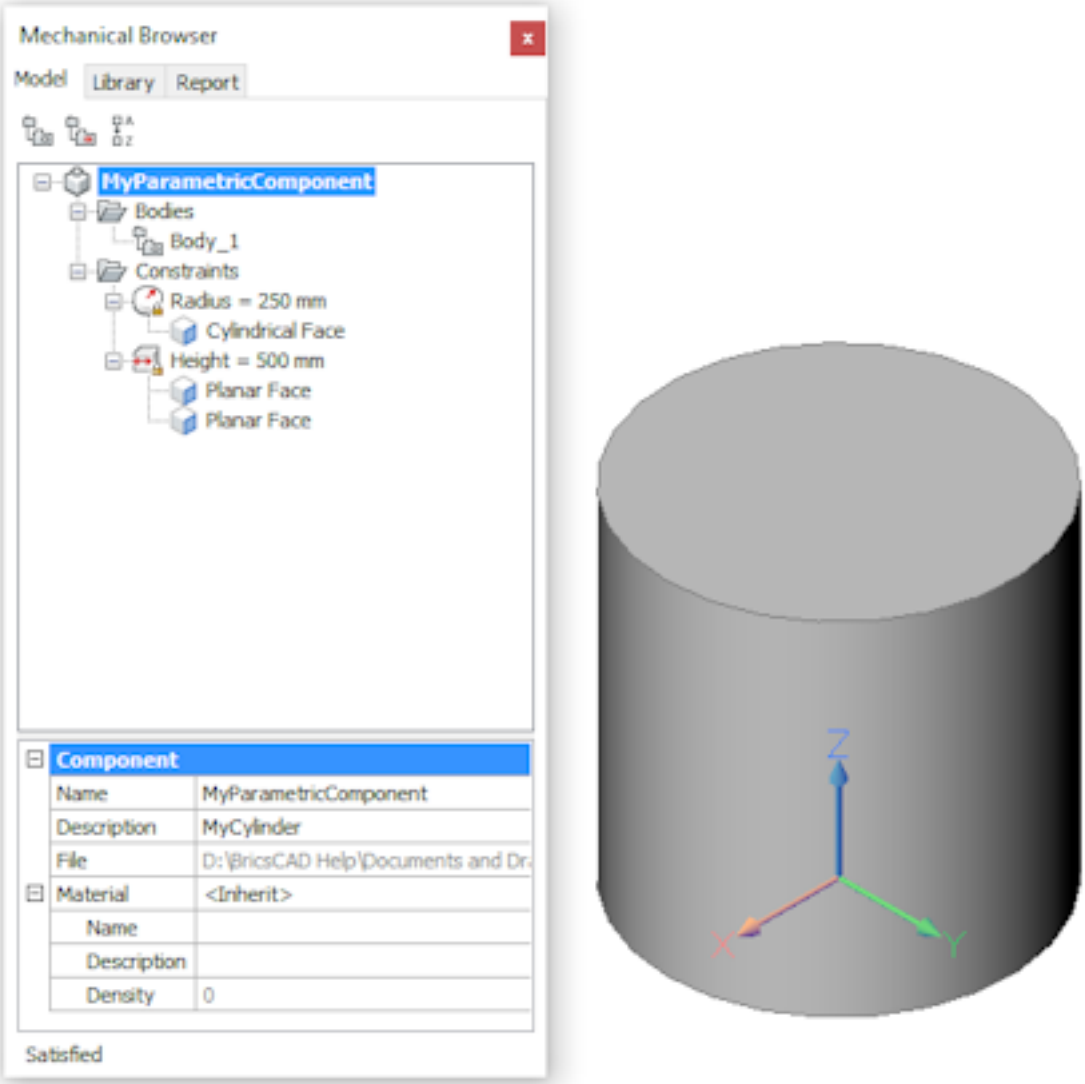

You can associate units with a parameter. If you assign a value, directly or via an expression, to a component parameter at the assembly level, it automatically converts from drawing units of the assembly drawing to the units of the parameter. Values assigned to unitless parameters are not converted. (1.1067 on the facing page) By default, all parameters are unitless except parameters of dimensional constraints and parameters, which are used as expressions for dimensional constraints. BricsCAD automatically assigns drawing units to such parameters.

Figure 1.1066

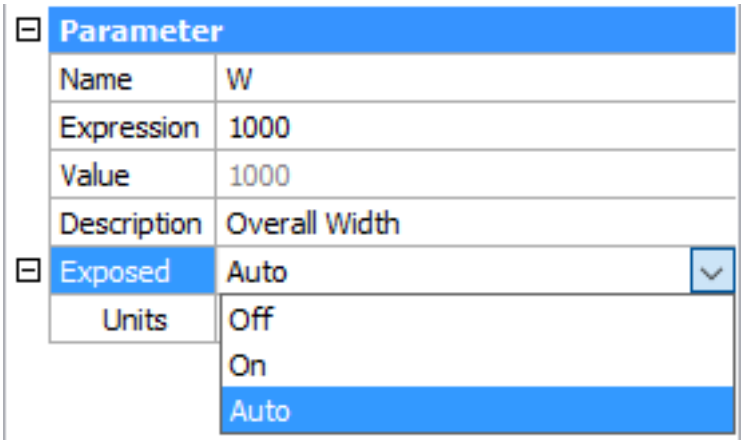

Figure 1.1067

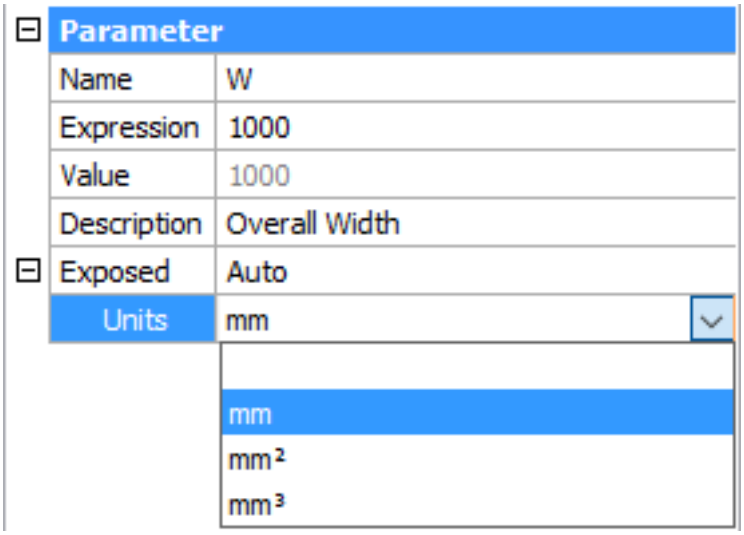

To edit the parameters of a parametric component insert

When a parametric component is inserted in a model, you can edit the parameters either in the Mechanical Browser (3.2.2) or in the Properties Bar (1.8.4). The component insert immediately updates according to the new value of a parameter. Please note that this does not modify the definition of the parametric component, which is a separate drawing file. As a result, multiple inserts of the same parametric component can exist in the same model, with different values for each of their parameters: (1.1068 on the next page)

Figure 1.1068

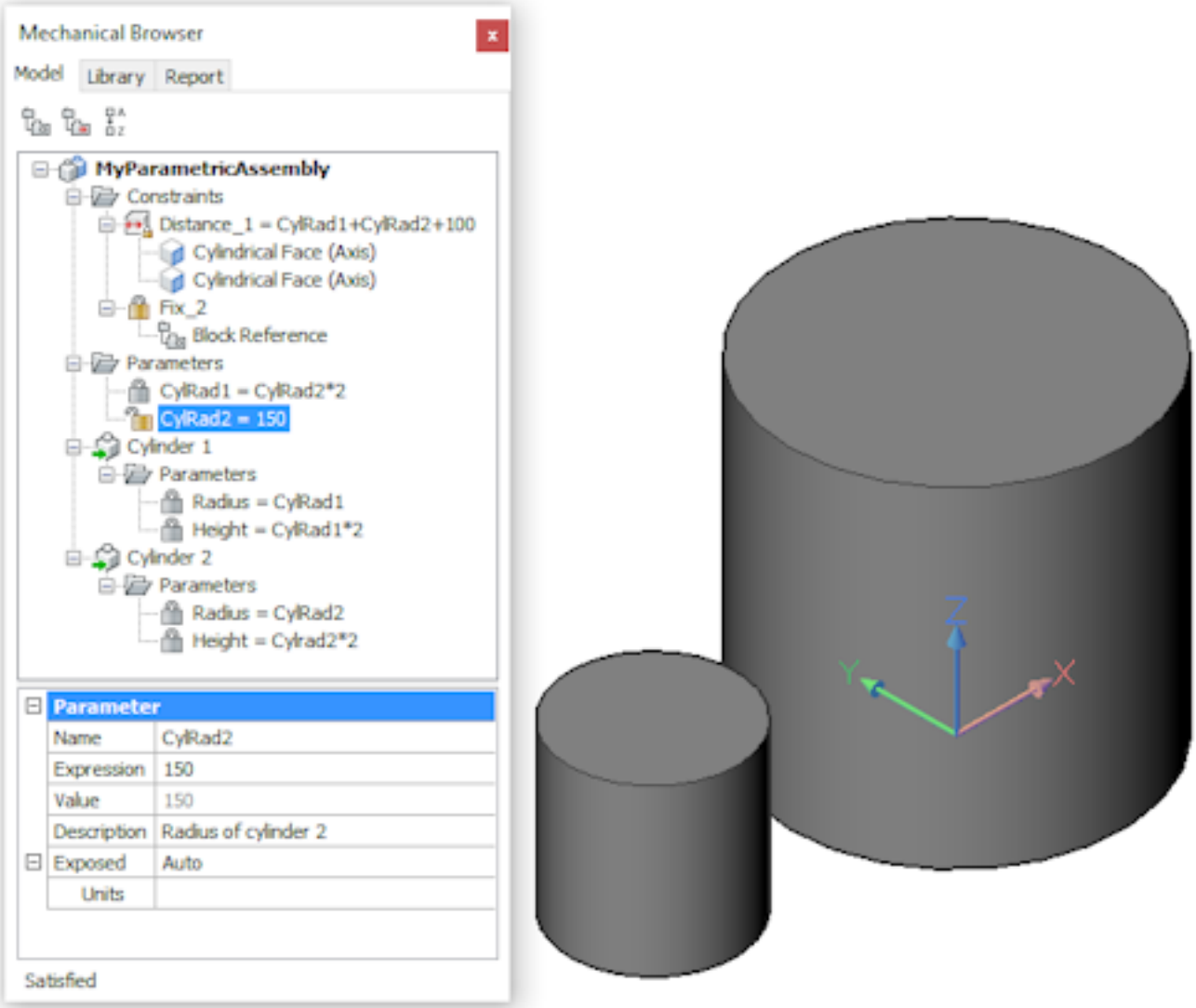

To edit a parameter in the Mechanical Browser

1. Expand the **Parameters** node of the component.
2. Select the parameter.
3. In the **Parameter** section, type a new value in the **Expression** field. (1.1069)

Figure 1.1069

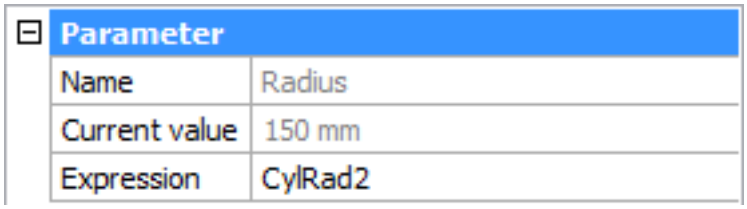

To edit a parameter in the Properties Bar

1. Select the component in the drawing.
2. Expand the **Parameters** settings group.
3. Type a new value for one of the available parameters. (1.1070 on the next page)

Figure 1.1070

Parameters	
Name	Cylinder 2
File	MyParametricComponent.dwg
Radius	150 mm
Height	300 mm

NOTES

- In the Properties Bar (1.8.4) the current value displays. In case this value is controlled through an expression, the expression will be overwritten by the newly entered value.
- If multiple parametric components are selected, the shared parameters can be edited simultaneously. The settings fields of parameters that currently have different values reads: *Varies*. (1.1072 on page 1023)

Replace Components

To replace component inserts with another component, use the BmReplace (6.8.24) command. Only top-level inserts can be replaced.

1. Do one of the following:
   - Click **Replace Component** tool ( ) on the **Assembly** ribbon tab. The tool is available on the Assembly toolbar and in the Assembly menu.
   - Right-click on the component insert in the Mechanical Browser (3.2.2) and select **Replace...** or **Replace all inserts...** in the context menu.
   - Hover over a component insert in a drawing window and select the **Replace** tool ( ) in the Quad (2.2.3).
   - Type **BmReplace** in the command bar. The File open, dialog displays.
2. Select a .dwg file for the replacement component and press the **Open** button. **You are prompted: Replace file for all similar inserts [Yes/No] <Yes>:**
3. Do one of the following:
   - **Yes**: Replace all inserts of the same name.
   - **No**: Replace the selected insert only.

Note: Parameter values that are shared between the replacement component and the replaced component are copied automatically.

Components, blocks or external references?

Components are based on blocks and external references (xrefs) but the behavior of components is different. An external component is linked to a file, much like an Xref, but an external component can be represented by either an Xref (BMINSERT (6.8.14) acts like XATTACH (6.34.1)) or by a local anonymous block (BMINSERT (6.8.14) acts like INSERT (6.17.13)). Components can be either parts or assemblies:

- **Part**: composed of entities only; no inserts of subcomponents.
- **Assembly**: composed of entities and subcomponent inserts. Even when the subcomponents are removed, the assembly status is kept.

When an external component is a part and its parameters are not modified, the component is inserted as an Xref. This is listed in the External References section of the Drawing Explorer (1.12.2) dialog. Xref layers have a 'file_name' prefix. When an external component is an assembly, it is inserted as a local anonymous block. All its layers are merged with the layers of the main document and no prefix is added to the layer name.

Convert blocks and external references

- Click the **Initialize Mechanical Structure** tool ( ) in the ribbon tab. The tool is also available in the **Assembly** toolbar and in the Assembly menu.
- Type **BmMech** in the command bar.

2. **You are prompted: Name for new mechanical component <test>:** Type a name for the mechanical component or hit **Enter** to accept the current name or the default **Component_1** name.

3. **You are prompted: Convert blocks and external references to mechanical components? [No/Yes] <Yes>:** Hit **Enter** to convert blocks and external references to mechanical components.

Mechanical components can be converted back to blocks and external references.

1. Do one of the following:

- Click **Remove Structure** tool ( ) on the Assembly tab of the Ribbon. This tool is also available in the Assembly toolbar and in the Assembly menu.
- Type **BmUnmech** in the command bar.

2. You are prompted: **Warning: this command removes all mechanical structure from the current document. Proceed? No/<Yes>:** Hit **Enter** to:

- Convert external components to External References (Xrefs).
- Convert local components to blocks.

Component-based features

A feature is a physical constituent of a part with engineering significance. Examples of features are holes, ribs, slots, pockets, forms. If applied to a 3D solid, a feature removes and/or adds geometry. To create your own features use the BricsCAD component extension technology. An extended component has **BC_SUBTRACT** and/or **BC_UNITE** layers. When you use the BmInsert (6.8.14) command to insert such a component on the face of a 3D solid the target solid is modified as follows:

- All 3D solids on the **BC_SUBTRACT** layer of the component are subtracted from the target 3D solid.
- All 3D solids on the **BC_UNITE** layer of the component are united with the target 3D solid.

All faces created after Boolean operations form a component-based feature. They are updated when you move the component insert or when you modify any parameters. When the insert is deleted, the target solid is healed. Adjust the target 3D solids with the BmLink (6.8.15) command. Some examples of parametric component-based features are included with BricsCAD. You can use them as samples to create your own features.

Assign physical materials to components

You can assign a physical material (2.6.12) to a mechanical component. If a mechanical component does not have an assigned material, it will inherit the material from its parental component. If the parental component does not have an assigned material, the material of the nearest component, will be used. As a result, the same material can be assigned to all components that have a common parent.

1. Select the root component in the Mechanical Browser (3.2.2).

2. Select the **Material** property and press the **Browse** button ( ). (1.1071 on the next page)

3. In the **Physical Materials (6.7.48)** dialog select a material from either the **In Project** or the **In Library** list. Materials that are chosen from the **In Library** are copied to the **In Project** database automatically.

4. Click the **OK** button to assign the selected material to the component.

To remove the material from the component:

1. Select the root component in the Mechanical Browser (3.2.2).
2. Select the **Material** property and press the **Clear** button (X).

Figure 1.1071

Component	
Name	support_final
Description	
File	C:\Program Files\Bricsys\E
Extension type	
Insert as	External component
Material	Aluminium ... x
Name	Aluminium
Description	
Density	2700.00 kg/m³

Insert a component with a physical material When you insert a mechanical component in a model, all its materials are copied to the material library of the model. If a material with the same name already exists in the target model, this material will be used instead. As a result, the properties of the material in the target model are used. This replaces the properties of the material from the inserted component. **Note:** Materials that are copied to the document material library will not be erased in Undo operations.

Figure 1.1072

Parameters	
Name	*Varies*
Radius_1	30
Distance_2	*Varies*

1.23 Managing Images

1.23.1 Exploring Images

Commands: IMAGE (6.17.3), IMAGEADJUST (6.17.4), IMAGEATTACH (6.17.5), IMAGECLIP (6.17.7), IMAGEFRAME (6.17.8), IMAGEQUALITY (6.17.9) The **Image** command Inserts images in drawings through the Images Explorer. The **Imageadjust** command adjusts the properties of images through the Properties bar (1.8.4). The **Imageattach** command attaches raster images to the drawing. The **Imageclip** command clips images. The **Imageframe** command toggles the display of the frame around images. The **Imagequality** command toggles the display quality of images between draft and high. The **IMAGENOTIFY** system variable controls whether warnings for missing or modified image files are issued. The **XREFNOTIFYTIME** system variable defines the frequency to check for modified externally referenced resources: xrefs, images and pdf attachments if **XREFNOTIFY, IMAGENOTIFY** and/or **PDFNOTIFY** is ON.

Open the Images Explorer

To open the **Images Explorer** do one of the following:

- Choose **Drawing Explorer > Images** in the **Tools** menu.
- Click the **Image Management** tool button ( ) in the **Images** toolbar.
- Type **image** in the command bar, then press Enter.
- Select **Images** in the **Open Drawings** sub-window of the Drawing Explorer (1.12.2).

In the **Images Explorer** you can:

- See a preview of the attached images
- Place images ( ) or ( )
- Load / Unload inserted images
- Detach images ( )

Images Explorer display options

You can choose between **Detail View** (list), **Icon View** and **Tree View** to see the images in the current drawing.

Open the Detail View of the Images Explorer Click the **Detail View** button ( ) in the **Drawing Explorer** toolbar. The **Detail View** button is now pressed, indicating the image details are displayed. The selected image displays in the **Preview** sub-window of the **Drawing Explorer** .

(1.1076 on page 1027)
Detail View of the images in the current drawing

Open the Icon View of the Images Explorer

Click the **Icon View** button ( ) in the **Drawing Explorer** toolbar. The **Icon View** button is now pressed, indicating the image icons are displayed. The selected image displays in the **Preview** sub-window of the **Drawing Explorer** .

(1.1077 on page 1028)
Icon View of the images in the current drawing

Open the Tree View of the Images Explorer

Click the **Tree View** button ( ) in the **Drawing Explorer** toolbar. The **Tree View** button is now pressed, indicating the image tree is displayed. The selected image displays in the **Preview** sub-window of the **Drawing Explorer** .

(1.1078 on page 1029)
Tree View of the images in the current drawing

Placing images in a drawing

1. Do one of the following:

   - Launch the **Image Explorer** , then click the **New** tool button ( ) in the **Drawing Explorer - Images** toolbar.
   - Launch the **Image Explorer** , select a raster image file in the list, then click the **Insert** tool button ( ) in the **Drawing Explorer - Images** toolbar.
   - Click the **Attach Raster Image** tool button ( ) in the **Insert** toolbar.

   The **Attach Raster Image** dialog opens. (1.1073)

Figure 1.1073

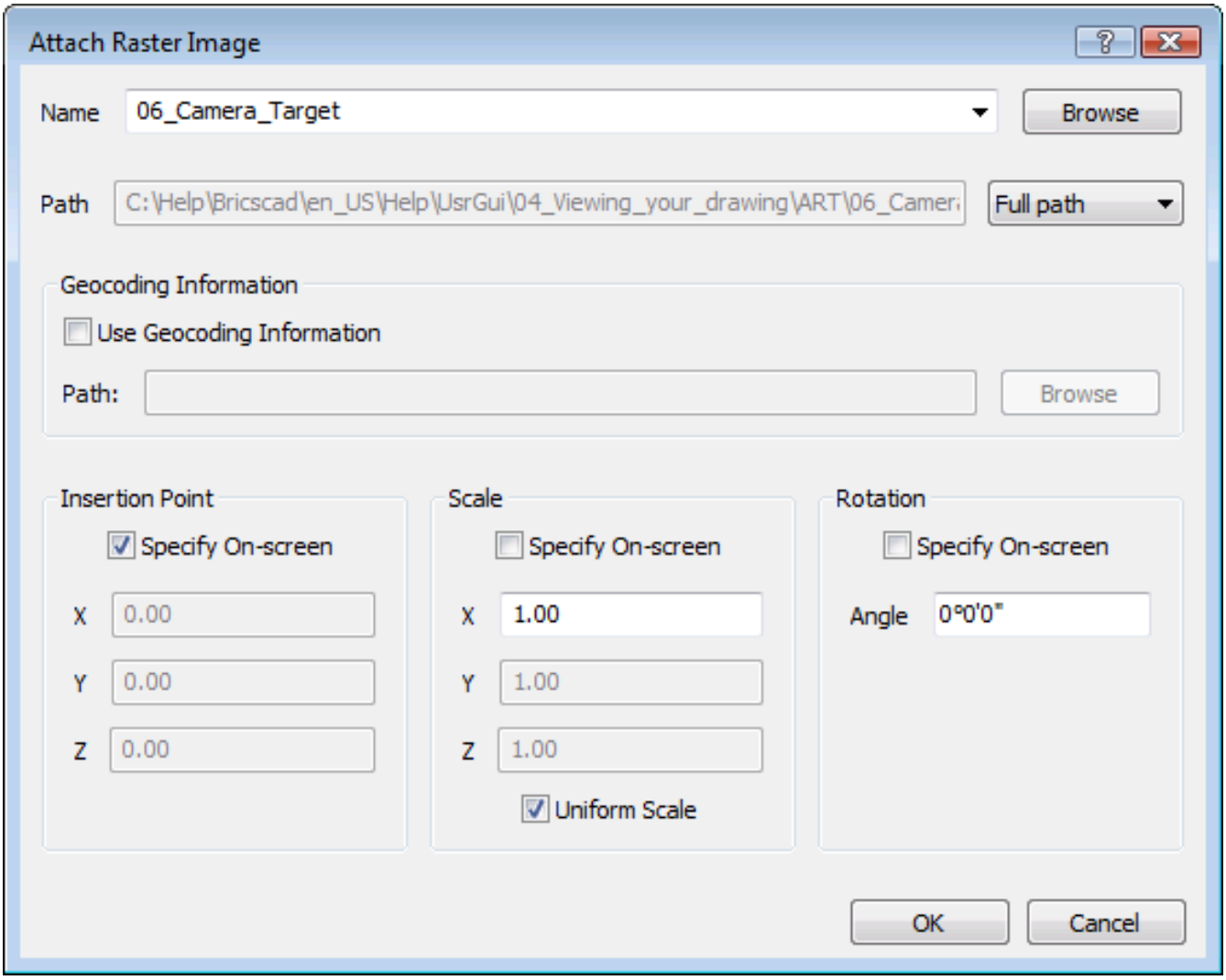

2. Do one of the following:

   - Accept the currently selected image file.
   - Click the down arrow button in the **Name** field to select a different raster image file in the list. Raster images which are already attached are listed.
   - Click the **Browse** button to select a new raster image file in the **Select Raster Image** dialog.

3. (option) Check the **Use Geocoding Information** option, then click the **Browse** button to open an appropriate world file to be used with the selected raster image. If the **Use Geocoding Information** option is checked, the **Insertion Point** , **Scale** and **Rotation** settings fields are not available.

4. (option) Do the following:
   - Specify an **insertion point** or select the **Specify on-screen** check box.
   - Specify **scale** or select the **Specify on-screen** check box.
   - Specify **rotation** angle or select the **Specify on-screen** check box.
5. Click the **OK** button.
6. If none of the **Specify on-screen** options is selected, the image is inserted at the desired insertion point, scale and rotation angle; else **You are prompted** to specify the insertion point, scale and/or rotation angle on-screen.

Load / Unload images

When an image is attached and then inserted in the drawing, you can unload the image to temporarily remove it. Unloaded images are still inserted in the drawing, but they no longer display. If the **Imageframe** setting is ON, the frame around the image still displays though.

Load / Unload a single image

1. Launch the **Image Explorer**.
2. For the image you want to load or unload, click the check box in the **Loaded** column. (1.1074)

Figure 1.1074

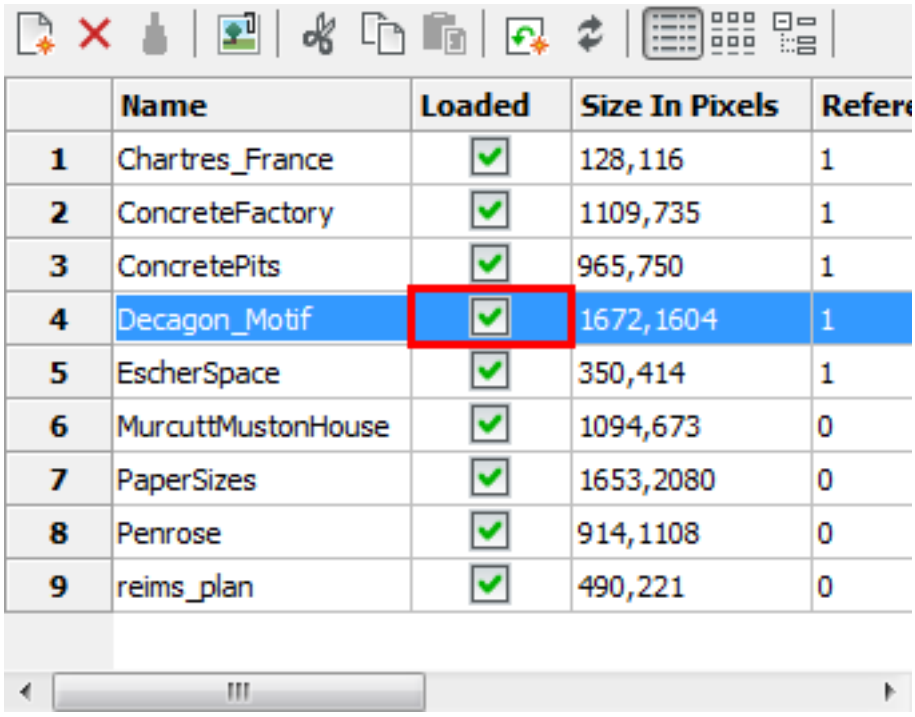

	Name	Loaded	Size In Pixels	Refere
1	Chartres_France	✓	128,116	1
2	ConcreteFactory	✓	1109,735	1
3	ConcretePits	✓	965,750	1
4	Decagon_Motif	✓	1672,1604	1
5	EscherSpace	✓	350,414	1
6	MurcuttMustonHouse	✓	1094,673	0
7	PaperSizes	✓	1653,2080	0
8	Penrose	✓	914,1108	0
9	reims_plan	✓	490,221	0

3. If the **Regen On/Off** button ( ) is not pressed, click the **Regen** tool ( ) in the **Images Explorer** toolbar.

NOTE	It is not necessary to select the image first in step 2.

Load / Unload multiple images

1. Launch the **Image Explorer**.
2. Select the images you want to load or unload.
3. For one of the selected images, click the check box in the **Loaded** column. (1.1075 on the next page) All selected images will be loaded or unloaded simultaneously.

Figure 1.1075

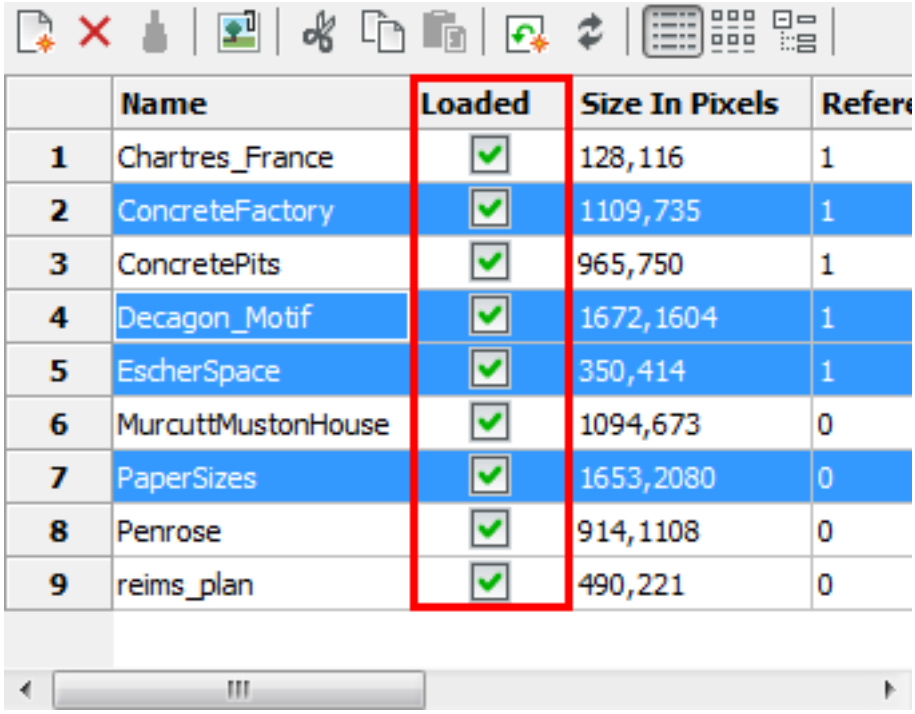

	Name	Loaded	Size In Pixels	Refere
1	Chartres_France	✓	128,116	1
2	ConcreteFactory	✓	1109,735	1
3	ConcretePits	✓	965,750	1
4	Decagon_Motif	✓	1672,1604	1
5	EscherSpace	✓	350,414	1
6	MurcuttMustonHouse	✓	1094,673	0
7	PaperSizes	✓	1653,2080	0
8	Penrose	✓	914,1108	0
9	reims_plan	✓	490,221	0

4. If the **Regen On/Off** button ( ) is not pressed, click the **Regen** tool ( ) in the **Images Explorer** toolbar.

NOTE Press and hold the Ctrl key to select multiple images.

Removing images

Since an image is first attached, then inserted in the drawing, you can delete an image, without detaching it.

Detach images

1. Launch the **Image Explorer**.
2. Select the image(s) that you want to detach.
3. Do one of the following
4. Click the **Delete** tool button ( ) in the **Images Explorer** toolbar.
5. Right click and select **Delete** in the context menu.

NOTE Press and hold the Ctrl key to select multiple images.

Figure 1.1076

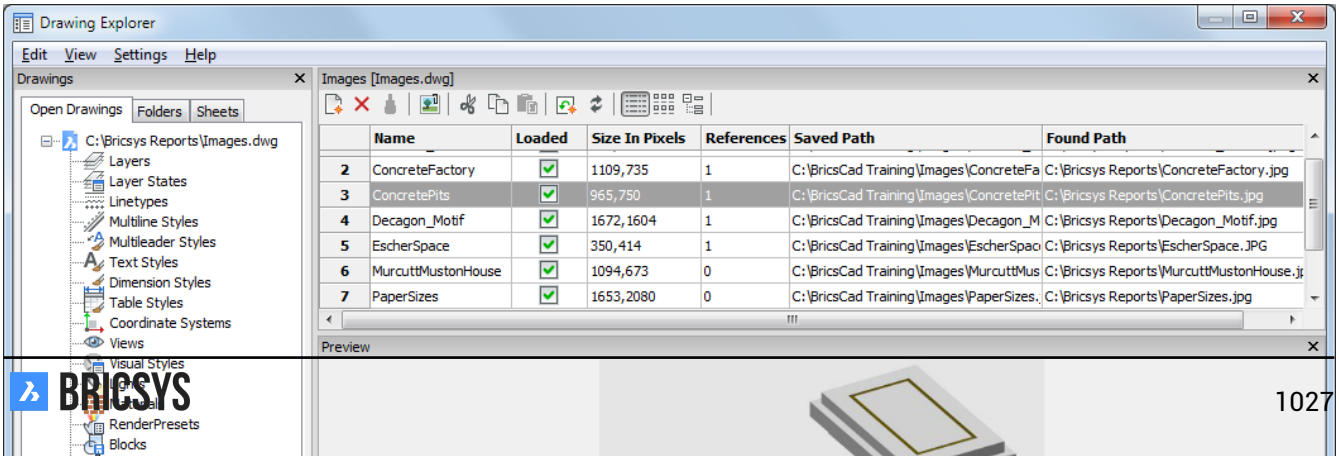

Figure 1.1077

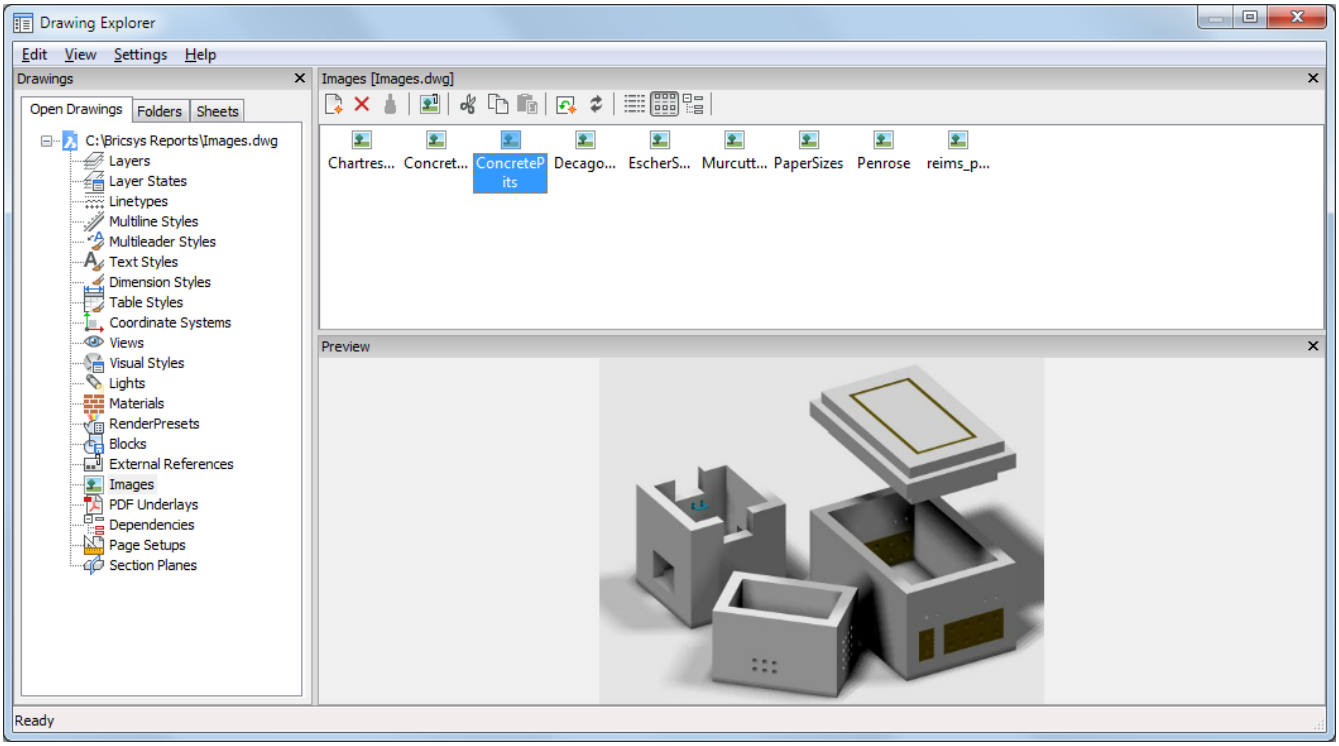

Figure 1.1078

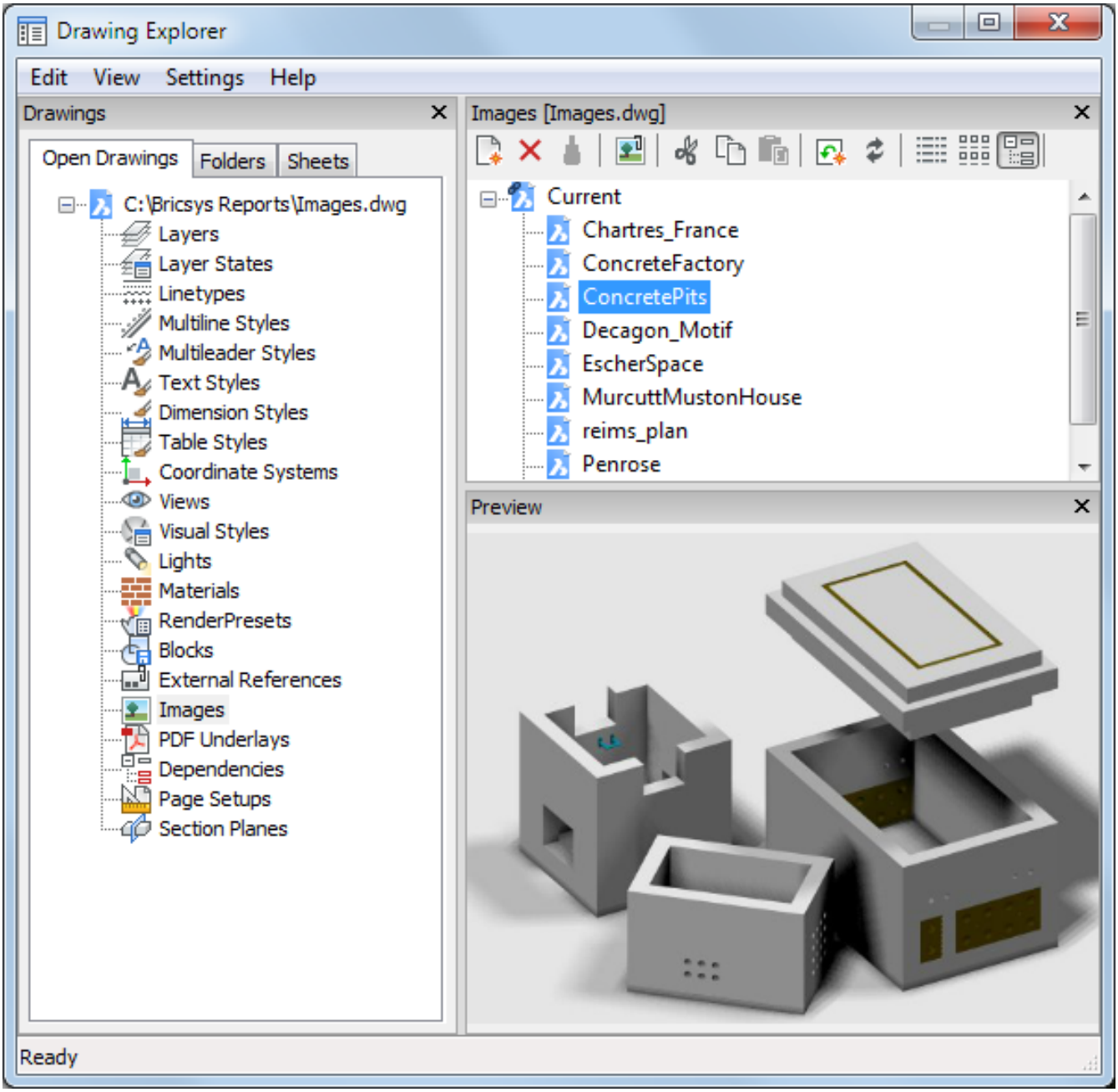

1.23.2 Image Utilities

To set the image transparency

1. Do one of the following:
   - Click the **Image Transparency** tool button ( ) on the **Images** toolbar.
   - Choose **Image Transparency** in the **Images** menu.
   - Type **transparency** in the command bar, then press Enter. **You are prompted:** Select images.
2. Select (1.24.6) the images you want to set the **Transparency** property of. **You are prompted:** Enter transparency mode [ON/OFF]<current mode>: A prompt menu displays. (1.1079)

Figure 1.1079

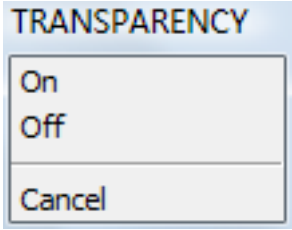

3. Do one of the following:
   - Press Enter to accept the current mode.
   - Choose **On** in the prompt menu or type **ON** in the command bar, then press Enter to switch the **Transparency** property of the selected images on.
   - Choose **Off** in the prompt menu or type **OFF** in the command bar, then press Enter to switch the **Transparency** property of the selected images off.

(1.1080 on the next page)
Transparency OFF (left) and Transparency ON (right)

Modify the Image Frame setting

Using the Image Frame tool:

1. Click the **Image Frame** tool ( ) in the **Images** toolbar. **You are prompted:** Enter image frame setting <1>:
2. Do one of the following:
   - Type 0 + Enter to hide image frames.
   - Type 1 + Enter to display and plot image frames.
   - Type 2 + Enter to display but not print image frames.

Editing the Image Frame system variable:

1. Open the **Settings** dialog.
2. Go to **Drawing / Underlays**.
3. Set the **Frame** system variable = **3**: Use individual settings.
4. Select the **Image Frame** system variable. The options are:
   - 0: Hide image frames.
   - 1: Display and plot image frames
   - 2: Display but do not plot image frames.

To clip an image

1. Make sure image frames display.
2. Do one of the following:
   - Click the **Clip Image** tool button ( ) on the **Image** toolbar.
   - Type **imageclip** in the command bar, then press Enter. **You are prompted:** Select image:
3. Click the image frame. **You are prompted:** Enter image clipping option [ON/OFF/Delete/New] <New>:
4. Press Enter to accept the **New Boundary** default option. **You are prompted:** Enter image clipping type [Polygonal/Rectangular] <Rectangular>:
5. Press Enter to accept the **Rectangular** default option. **You are prompted:** Specify first corner.
6. Click a point to define the first corner of the clipping rectangle. The clipping rectangle displays dynamically. **You are prompted:** Specify opposite corner:
7. Click a point to define the clipping rectangle. The image is clipped.

To toggle the clipping boundary of an image

1. Make sure image frames display.
2. Click the image frame. The properties of the image display in the Properties Bar (1.8.4).
3. Under **Misc / Show clipped** choose **Yes** or **No**.

Figure 1.1080

1.24 Modifying Entities

1.24.1 Modifying Commands Overview

All entity modification tools can be found either on the **Modify** toolbar or in the **Modify** menu.

Icon	Tool name	Command	Description
	Manipulator (1.24.11)	MANIPULATE (6.21.2)	Launches the Manipulator widget; rotates, moves, mirrors and scales entities. Keep the Ctrl-key pressed while starting an action to manipulate a copy of the selected entities.
	Move (1.24.12)	MOVE (6.21.29)	Moves entities to another location in the same drawing or into another drawing.
	Copy (1.24.17)	COPY (6.9.55)	Draws a duplicate or multiple duplicates of the selected entities.
	Offset (1.24.19)	OFFSET (6.23.3)	Creates a parallel or offset copy of curves and lines.
	Scale (1.24.25)	SCALE (6.27.6)	Changes the scale of existing entities, either enlarging them or reducing them proportionately in x, y, and z directions.
	Rotate (1.24.13)	ROTATE (6.26.35)	Rotates entities around a specified point.
	3D Rotate (1.24.13)	ROTATE3D (6.26.36)	Rotates entities around a three-dimensional axis.
	Mirror (1.24.14)	MIRROR (6.21.18)	Moves or copies the reflected image of entities about a line.
	3D Mirror (1.24.14)	MIRROR3D (6.21.19)	Moves or copies the reflected image of entities about a plane.
	Array (1.24.20)	ARRAY (6.4.20)	Creates multiple copies of entities in one of two symmetrical patterns: rectangular (rows and columns) or polar (circular).

	3D Array (1.24.20)	3DARRAY (6.3.2)	Creates multiple copies of entities in three dimensions. Entities are arrayed in a three-dimensional rectangular (rows, columns and levels) pattern or a two-dimensional polar (circular) pattern in three-dimensional space.
	Break (1.24.26)	BREAK (6.6.18)	Splits an entity into two entities.
	Join (1.24.27)	JOIN (6.18.1)	Joins two entities (two or more lines or two or more arcs) into one entity.
	Trim (1.24.22)	TRIM (6.29.33)	Erases the portions of selected entities that cross a specified boundary.
	Align (1.24.15)	ALIGN (6.4.11)	Aligns selected entities with other entities in three-dimensional space.
	Extend (1.24.21)	EXTEND (6.13.20)	Lengthens lines, arcs, polylines or rays to meet another entity.
	Edit Length (1.24.23)	LENGTHEN (6.20.20)	Changes the length of a line, polyline, freehand entity or arc.
	Stretch (1.24.24)	STRETCH (6.27.50)	Moves a portion of a drawing while retaining connections to other parts of the drawing.
	Chamfer (1.24.28)	CHAMFER (6.9.9)	Creates a chamfer, or a beveled edge, at the intersection of two 3D solids, lines, rays, or infinite lines.
	Fillet (1.24.29)	FILLET (6.14.7)	Creates a fillet, or rounded corner, at the intersection of 3D solids, two lines, rays, or infinite lines.

	Measure (1.24.40)	MEASURE (6.21.12)	Divides a selected entity into segments by placing markers (points or blocks) at specified intervals along its length or circumference.
	Divide (1.24.41)	DIVIDE (6.10.34)	Places markers (points or blocks) along a selected entity. The markers evenly divide the entity into the specified number of equal parts.
	Hatch Edit (1.17.30)	HATCHEDIT (6.16.3)	Edits hatches and gradient fills in a dialog box
	Edit Polyline (1.24.37)	PEDIT (6.24.21)	Edits a two-dimensional or three-dimensional polyline, or a polygon mesh.
	Spline Edit	SPLINEDIT (6.27.44)	Edits a two-dimensional or three-dimensional spline.
	Flatten	FLATTEN (6.14.10)	Projects 2D and 3D entities onto the XY-plane of the current view.
	Explode (1.24.38)	EXPLODE (6.13.14)	Ungroups a block, polyline, polyface mesh, solid, or hatch, creating separate entities for each element.
	Change (1.24.16)	CHANGE (6.9.10)	Changes the location, size, color, elevation, layer, linetype, linetype scale, lineweight, and three-dimensional thickness of entities.
	Properties (1.8.4)	PROPERTIES (6.24.52)	Opens the BricsCAD Properties Bar (if not already open).

1.24.2 Entity Modification Settings

Entity modification settings are found in the **Entity modification** settings group of the **Drawing** settings category in the Settings (1.10.11) dialog. (1.1081)

Figure 1.1081

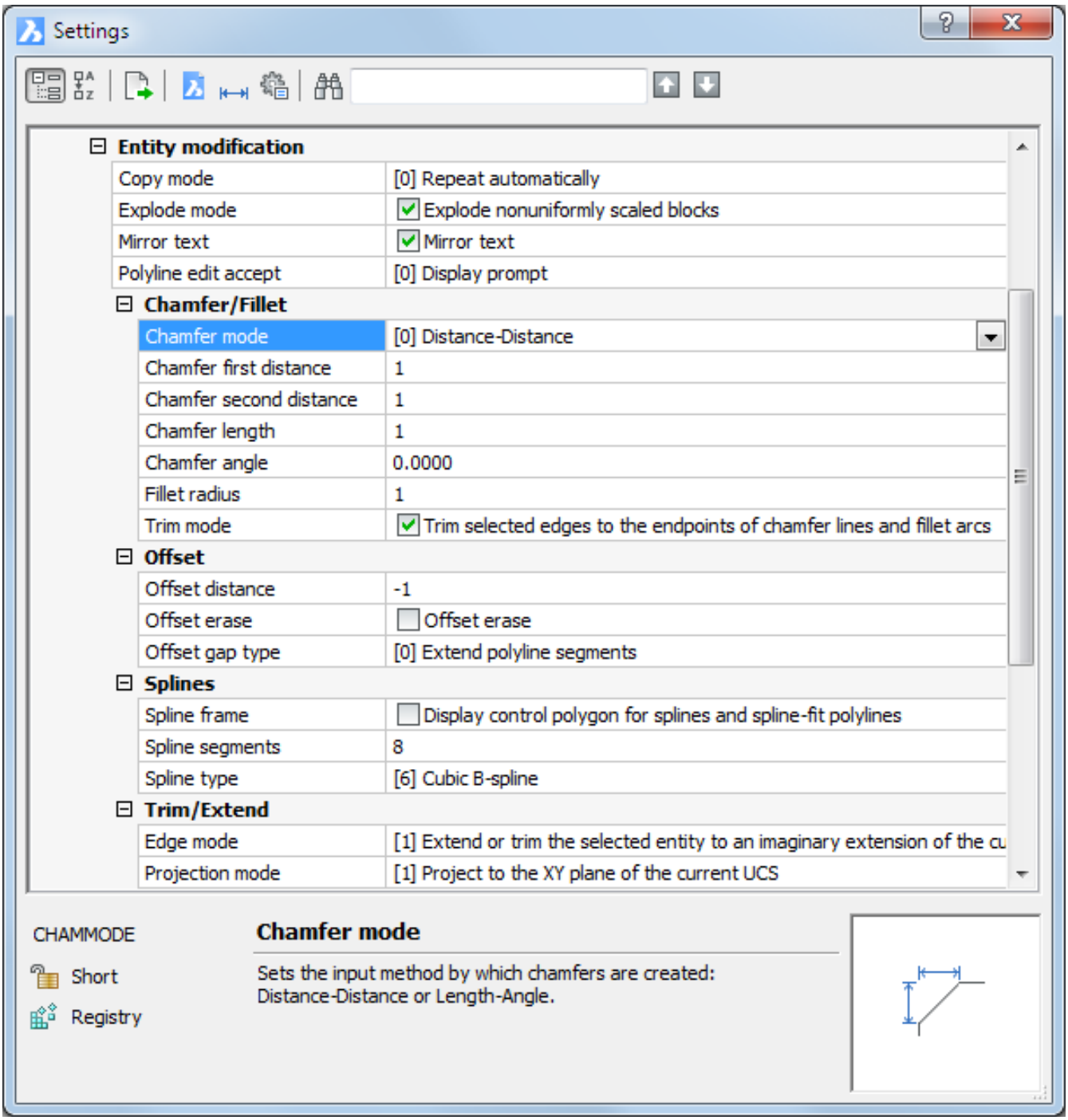

1.24.3 Match Properties

Command: MatchProp (6.21.8) The **Matchprop** command (short for "match properties") assigns the properties of one entity to other entities.

To copy properties between entities

1. Launch the MatchProp (6.21.8) command. **You are prompted:** Select entity to copy properties from:
2. Select the source entity. **You are promted:** Active Settings: 'Color' 'Layer' 'Linetype' 'Linetype Scale' 'Lineweight' 'Thickness' 'Plot Style' 'Dimension' 'Polyline' 'Material' 'Text' 'Shadow Display' 'Hatch' 'Multileader' Select entities to copy properties to or [Settings]:
3. **Optional** Type **S** , then press Enter. The **Match Properties** dialog box is displayed: (1.1082) The entity prop-

Figure 1.1082

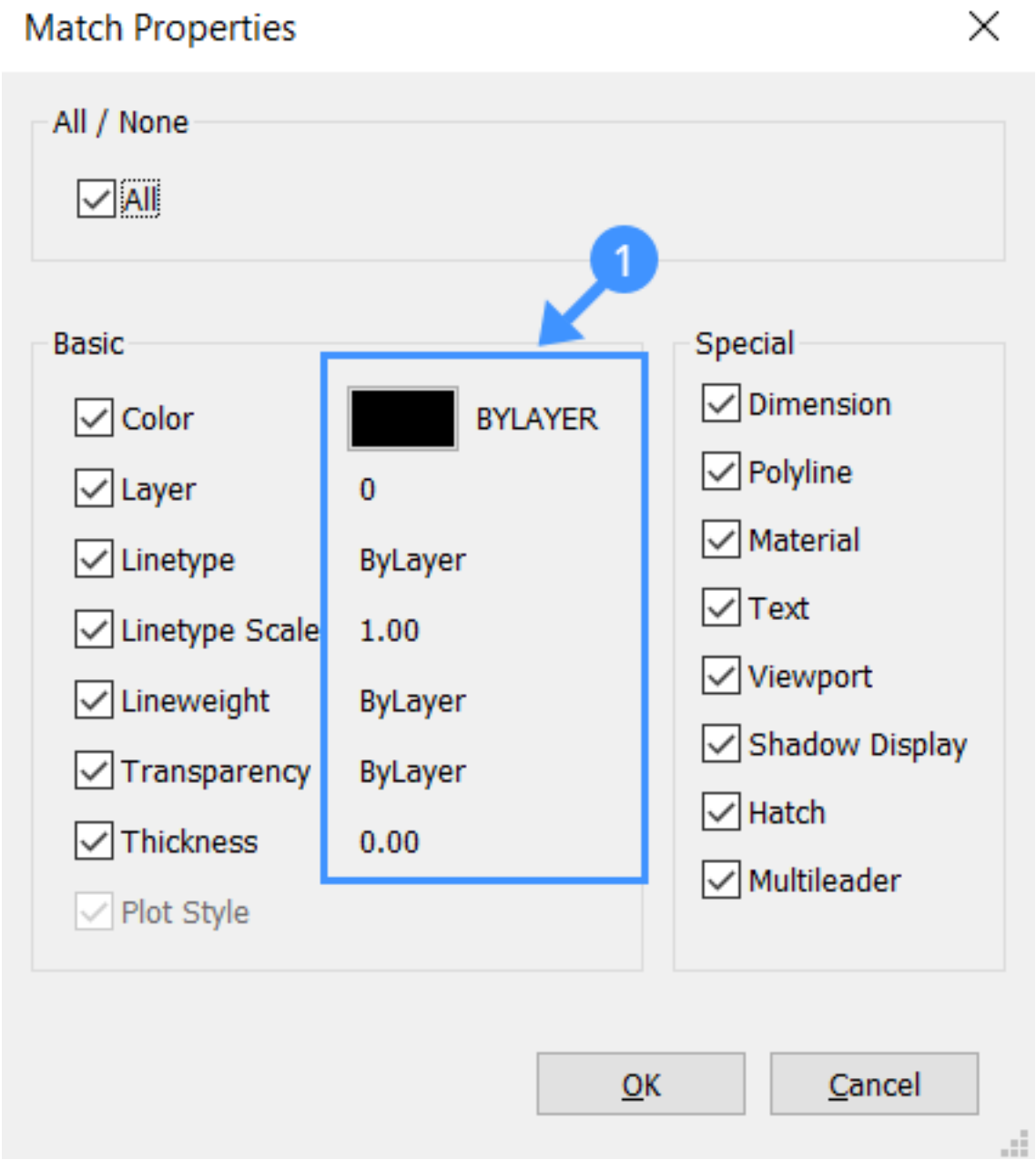

erties you are about to copy display in the Match Properties dialog (1).

4. Adjust the settings, then click the **OK** button.
5. Select the target entities. **You are prompted:** Select entities to copy properties to or [Settings]:

6. Do one of the following:
    - Repeat step 3 to adjust the settings, then select more target entities.
    - Right-click, or press Enter, to stop.

Copy properties between entities with BIM data

Whether the **Matchprop** command copies BIM data depends on the value of the BimMatchProp (1.10.11) user preference. **BimMatchProp = 0:** Match standard properties Only standard properties will be copied, according to the currently selected options (see above). **BimMatchProp = 1:** Match standard and BIM properties BIM data, including IFC properties and user defined properties (6.7.32) are copied, except:

- BIM Type*
- Composition/Profile
- GUID
- Quantities

Note: When using MatchProp between a BIM classified entity and an entity without any BIM data, the unclassified entity will be assigned the same BIM type and the corresponding BIM properties will be copied along, except Composition/Profile, GUID and Quantities.

1.24.4 Grips editing

Grips display as small colored squares at key-points on selected entities. (1.1083) (1.1084) Whether grips display

Figure 1.1083

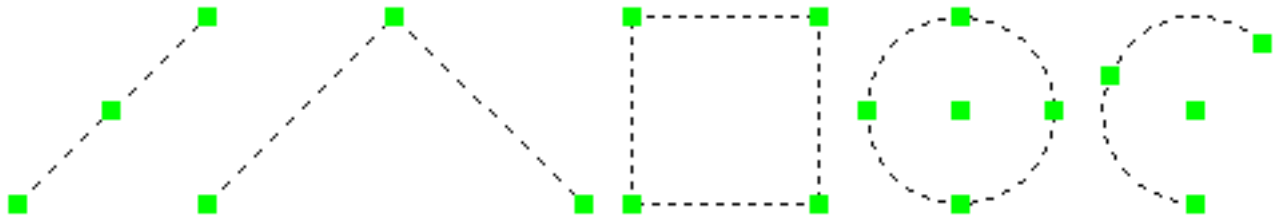

Figure 1.1084

or not and the appearance of grips is controlled through a series of grips settings (1.24.5). When the display of grips is turned on, grips can be dragged using the mouse in order to stretch (1.24.4), move (1.24.4), mirror (1.24.4), rotate (1.24.4) or scale entities (1.24.4). When the GEOMRELATIONS (1.10.11) system variable is set, the geometric relation (perpendicular or tangent) of the entity being edited with crossing or nearby other lines, polylines, arcs or circles is indicated (see Geometric Relations (1.14.15)). The **Copy** option of the grips editing commands allows to create multiple copies of the entities being edited. To select a grip, move the mouse over it, then click. Selected grips display in a different color, which is defined by the **HOTGRIP** system variable. A selected grip is called a hot grip. By default hot grips display in red. The **midpoint** grip on lines (1.17.10) and infinite (1.17.12) lines, the **startpoint** grip on rays (1.17.11), the **center** grip on circles (1.17.16), arcs (1.17.17), ellipses (1.17.18) and elliptical arcs (1.17.19), the grip on points (1.17.26) and the **insertion point** grip of texts (1.21.18), mtexts (1.21.18), blocks (1.22.5) and Xrefs (6.34.8) can be used to quickly move such entities.

NOTE	When DRAGSNAP (1.14.15) is ON, dragged entities display at the current entity snap location.

Selecting multiple grips

1. Select all entities you want to edit.
2. Press and hold the Shift key, then click the first grip. The selected grip displays in red.
3. Keep the Shift key pressed, then click more grips. All selected grips display in red. (1.1085 on the facing page)
4. Release the Shift key, then click the hot grip you want to use as the base point. The hot grips move simultaneously.

Figure 1.1085

Keyboard	Prompt Box	Description
B	Base Point	Prompts you to specify a new base point, other than the selected grip.
C	Copy	Copies the selected entities and keeps the originals. By default, multiple copies can be created. Press Enter to stop making copies.
U	Undo	If the **Copy** option is chosen, deletes the latest copy.
R	Reference	(Applies to **Grip Rotate** only) Allows to specify a reference angle. Type the angle in the command bar or specify two points.
X	Exit	Aborts the grip edit command.

The grips editing context menu

The grips editing commands can either be chosen by repeatedly hitting the space bar or the Enter key or in a context menu. To display the context menu, do the following:

1. Select the entities you want to manipulate, then drag one of the grips.
2. Right click. (1.1086)

Figure 1.1086

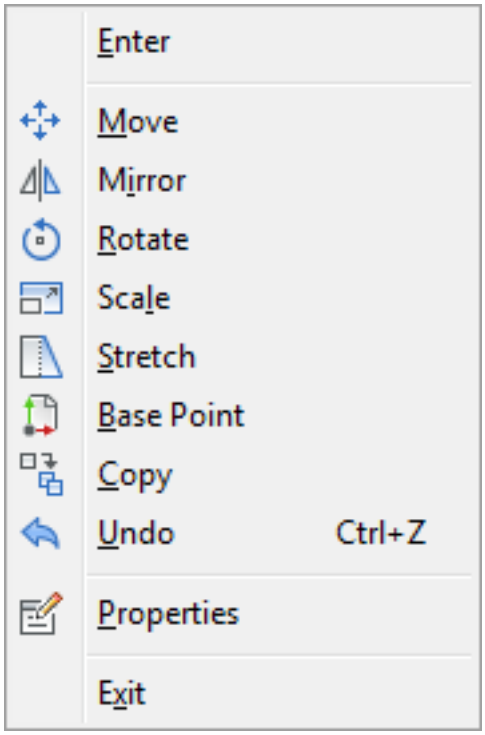

Stretching entities using grips

1. Select the entity or entities.

Figure 1.1087

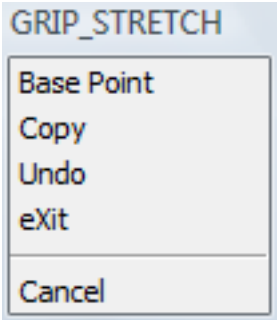

- Click in the drawing.
- Enter the coordinates (1.14.11), then press Enter.
- Key-in (1.14.3) the distance, then press Enter. Use ORTHO (1.14.2) or Polar Tracking (1.14.17) to control the angle.

To move entities using grips

1. Select the entity or entities.
2. Select the grip or grips (1.24.4) you want to manipulate.
3. Click the grip you want to use as the base point for the move. The **Grip Stretch** command is launched.
4. Do one of the following:
   - Right click, then select **Move** in the context menu.
   - Hit the **Space bar** or **Enter** key to cycle through the **Grips Editing** commands until **Move** is active.

   The **GRIP_MOVE** prompt box displays: (1.1089 on the next page) **You are prompted:** Enter move point: Base

Figure 1.1088

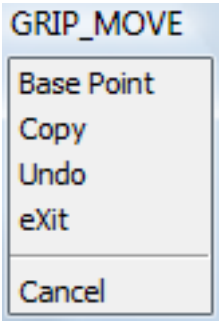

point/Copy/Undo/eXit:

5. Do one of the following to define the displacement point:
   - Click in the drawing.
   - Enter the coordinates (1.14.11), then press Enter.
   - Key-in (1.14.3) the distance, then press Enter. Use ORTHO (1.14.2) or Polar Tracking (1.14.17) to control the angle.

To copy entities using grips

1. Select the entity or entities.
2. Select the grip or grips (1.24.4) you want to manipulate.
3. Click the grip you want to use as the base point for the move. The **Grip Stretch** command is launched.
4. Do one of the following:
   - Right click, then select **Move** in the context menu.

- Hit the **Space bar** or **Enter** key to cycle through the **Grips Editing** commands until **Move** is active.

The **GRIP_MOVE** prompt box displays: (1.1089) **You are prompted:** Enter move point: Base point/Copy/Undo/eXit:

Figure 1.1089

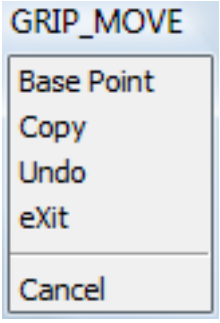

5. Do one of the following

   - Choose **Copy** in the context menu.
   - Type **C** , then hit the **Space bar** or **Enter** key.

6. Do one of the following to define the displacement point:

   - Click in the drawing.
   - Enter the coordinates (1.14.11), then press Enter.
   - Key-in (1.14.3) the distance, then press Enter. Use ORTHO (1.14.2) or Polar Tracking (1.14.17) to control the angle.

7. Repeat the previous step to create more copies or press the Space bar or Enter key to stop.

To mirror entities using grips

1. Select the entity or entities.

2. Select the grip or grips (1.24.4) you want to manipulate.

3. Click the grip you want to use as the base point for the mirroring. The **Grip Stretch** command is launched.

4. Do one of the following:

   - Right click, then select **Mirror** in the context menu.
   - Repeatedly hit the **Space bar** or **Enter** key to cycle through the **Grips Editing** commands until **Mirror** is active.

   The **GRIP_MIRROR** prompt box displays. (1.1090) **You are prompted:** Enter second point: Base point/Copy/Undo/eXit.

Figure 1.1090

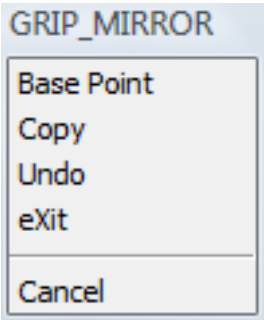

5. Specify a second point to define the mirror axis. The selection is mirrored.

To rotate entities using grips

1. Select the entity or entities.
2. Select the grip or grips (1.24.4) you want to manipulate.
3. Click the grip you want to use as the base point for the rotation. The **Grip Stretch** command is launched.
4. Do one of the following:
   - Right click, then select **Rotate** in the context menu.
   - Repeatedly hit the **Space bar** or **Enter** key to cycle through the **Grips Editing** commands until **Rotate** is active.

   The **GRIP_ROTATE** prompt box displays. (1.1091) **You are prompted:** Enter rotation angle: Base point/Copy/Undo/eXit.

Figure 1.1091

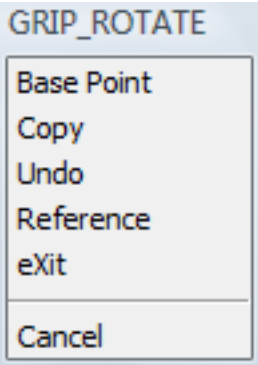

5. Do one of the following to rotate the selection:
   - Specify a point to define the rotation angle.
   - Type the rotation angle in the command bar, then press Enter

To scale entities using grips

1. Select the entity or entities.
2. Select the grip or grips (1.24.4) you want to manipulate.
3. Click the grip you want to use as the base point for the scaling. The **Grip Stretch** command is launched.
4. Do one of the following:
   - Right click, then select **Scale** in the context menu.
   - Repeatedly hit the **Space bar** or **Enter** key to cycle through the **Grips Editing** commands until **Scale** is active.

   The **GRIP_SCALE** prompt box displays. (1.1092)

Figure 1.1092

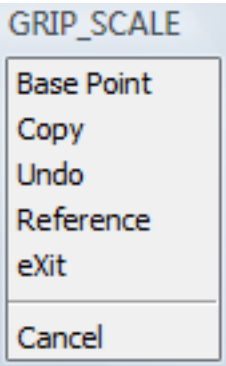

You are prompted: Enter scale factor: Base point/Copy/Undo/eXit.

5. Type the scale factor in the command bar, then press Enter to scale the selection.

Tutorial: Grips Editing in BricsCAD Click here (1.5.6) to watch

1.24.5 Selection and grip settings

When you select entities in a drawing, the selection method and the display of selected entities, e.g. whether grips display or not, is controlled by a number of settings.

Selection settings

Selection settings sit in the **Selection** settings group of the **Program Options** settings category in the Settings (1.10.11) dialog. (1.1093)

Figure 1.1093

Selection	
Pick add	☑ Add selected entities to current selection set
Pick automatic	0x0003 (3)
negative	☐ Disables window selection, saving earlier value
1	☑ Draws a selection window if mouse is not over any entity when clicked
2	☑ Draws a selection window if mouse is clicked over an entity and dragged
Pick box	4
Pick drag	[0] Draw selection window using two points
Pick first	[1] First select entities, then issue a command
Pick style	0x0001 (1)
1	☑ Group selection
2	☐ Associative hatch selection (Not yet supported)
Match options for SELECTSIMILAR	0x0082 (130)
Selection area	
Selection area	☑ Show selection area effects
Selection area opacity	25
Crossing area color	91
Window area color	150
Selection preview	
Selection preview display	0x0003 (3)
1	☑ When no commands are active
2	☑ When a command prompts for entity selection
Selection preview effect	[2] Dashed and thickened lines
Selection preview filter	0x0005 (5)
1	☑ Exclude entities on locked layers
2	☐ Exclude entities in xrefs
4	☑ Exclude tables
8	☐ Exclude multiline text entities
16	☐ Exclude hatch entities
32	☐ Exclude entities in groups
Selection modes	0x0000 (0)
1	☐ Select edges
2	☐ Select faces
4	☐ Select detected boundaries
Delay to preview selection	30
Constraint Bar Display	0x0003 (3)
1	☑ Displays constraint bars when geometrical constraints are added.
2	☑ Displays hidden constraint bars when constrained entities are selected.
Dynamic Constraint Mode	☐ Display hidden dimensional constraints when the constrained entities are selected.

Name	System Variable	Description
Highlight	HIGHLIGHT	Determines wether or not entities highlight on screen when selected.
Image highlight	IMAGEHLT	Determines whether the entire raster image highlights or only the raster image frame when selected.

Pick add	PICKADD	Controls whether subsequent selections replace the current selection set or add to it. **ON** : The selection set is extended if you select additional entities. Press and hold the Shift key to remove entities from the selection set. **OFF** : You cannot add entities to a selection set. The newly selected entity or entities replace the existing selection set. However, if you press and hold the **Shift** key, you can add entities. If you select an entity that was already selected while pressing the **Shift** key, this entity is removed from the selection set.
Pick automatic	PICKAUTO	Controls automatic window selection (inside or crossing) when selecting entities. The value is stored as a bitcode using the sum of the selected options. • negative: Disables window selection, saving current value. • 1 = draws a selection window if the mouse is over a blank area of the drawing when clicked. • 2 = draws a selection window if the mouse is over an entity when dragged.
Pick box	PICKBOX	Defines the size of the small square at the end of the selection cursor ( ) . If you select an entity by clicking the **Pick Box** must touch or overlap the entity. The default size of the **Pick Box** is 3.
Pick drag	PICKDRAG	Controls the method of drawing a selection window. **ON** : Allows to define a selection window by dragging:press and hold the left mouse button to define the first corner of the rectangle, then move the mouse to define the size of the selection window and release the mouse button to define the opposite corner. **OFF** : Define the selection window by clicking two opposite corners.

Pick first	PICKFIRST	Controls whether you select objects before or after you issue a modification command. **ON** : Allows to first compose a selection set, then launch a modification command. **OFF** : You must first start the command, then compose the select entities.
Pick style	PICKSTYLE	Controls the selection of groups and associative hatches. • 0 = No group selection, nor associative hatch selection. • 1 = Group selection: if a member of a selectable group is selected, all members of the group are selected. • 2 = Associative hatch selection: the hatch and its boundary are selected, no matter what is picked: the hatch or the boundary (not supported yet). • 3 = Group selection and Associative hatch selection.
Match options for SELECTSIMILAR	SELECTSIMILARMODE	Controls which properties must match for an entity of the same type to be selected with the SELECTSIMILAR (6.27.21) command. (1.1095 on page 1050)
Selection area	SELECTIONAREA	Controls the display of selection area effects.
Selection area opacity	SELECTIONAREAOPACITY	Controls the transparency of the selection area: the higher the value the more opaque the selection area.
Crossing area color	CROSSINGAREACOLOR	Specifies the color for crossing selection areas.
Window area color	WINDOWAREACOLOR	Specifies the color for window selection areas.

Selection preview display	SELECTIONPREVIEW	Controls when entities highlight when the cursor hovers over them: • 0 = never; • 1 = when no commands are active; • 2 = when a command prompts for entity selection; • 3 = both, when no commands are active and when a command prompts for entity selection. When the QUAD (1.8.5) cursor menu is active, SELECTIONPREVIEW is neglected, unless a command prompts for entity selection.
Selection preview effect	PREVIEWEFFECT	Controls the appearance of highlighted entities: 0=dashed lines; 1=thickened lines; 2=dashed and thickened lines (not yet supported).
Selection preview filter	PREVIEWFILTER	Controls which entity types are excluded from selection previewing. The options are: • Entities on locked layers • Entites in Xrefs • Tables • Mtext entities • Hatches • Groups
GL Selection Highlight Style	HIGHLIGHTEFFECT	Specifies the highlight method: • 0=dashed lines • 1=use different color • 2=use thickened line • 3=use different color and thickened line.
Selection Highlight color	HIGHLIGHTCOLOR	Specifies the highlight color to be used when HIGHLIGHTEFFECT is 1 or 3.

Selection Modes	SELECTIONMODES	Defines which subentities should highlight in selection preview. The variable is stored as a bitcode using the sum of the values of all selected options. Click the buttons on the **Selection Modes** toolbar to set the value of SELECTIONMODES. A pressed button indicates the option is selected. (1.1096 on page 1050) (1.1097 on page 1051) • 1 = Enable detection of 3D solid edges ( ) • 2 = Enable detection of 3D solid faces ( )* • 4 = Enable boundary detection ( ). Controls whether closed boundaries in XY-plane of the current coordinate system or on the face of 3D solids highlight when no commands are active. The BOUNDARYCOLOR system variable specifies the color for highlighting detected boundaries. * Hold down the Ctrl-key to invert the status of the **Select Faces** option: if ON allows to select 3D solids, if OFF allows to select solid faces. Repeatedly pressing the TAB key, while keeping the cursor at the same position, highlights all included subentity types one by one. See also window selection (1.24.6).
Constraint Bar Display	CONSTRAINTBARDISPLAY	Controls the visibility of a geometric constraint at its creation or selection.
Dynamic Constraint Mode	DYNCONSTRAINTMODE	Controls the visibility of hidden dimensional constraints when the constrained entity is selected. When the cursor is over an entity with a dimensional constraint, the blue constraint glyph displays.
	User Preference	
Preview selection delay	PreviewDelay	Specifies how many milliseconds to wait before highlighting the (sub)entities under the cursor.

Grips settings

If the **Grips** system variable is different from zero, grips display on selected entities. **Grips** settings sit under **Display/Viewing** in the **Drafting** settings group of the **Drawing** settings category in the Settings (1.10.11) dialog. Grips can be used to manipulate entities (see Grips Editing (1.24.4)) (1.1094 on the facing page)

Figure 1.1094

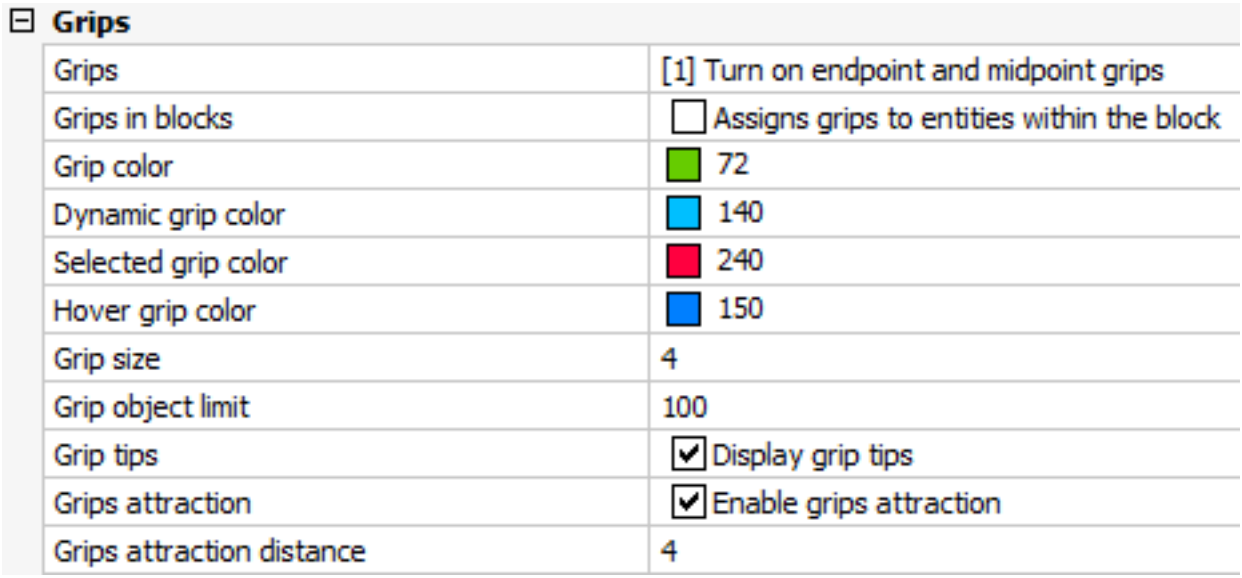

Name	System Variable	Description
Grips	GRIPS	The value of GRIPS can be 0, 1 or 2 • 0 : No grips. • 1 : Display grips. Polyline endpoint and midpoint grips. • 2 : Display grips. No midpoint grips on polyline segments.
Grips in blocks	GRIPBLOCK	Toggles the display of grips on entities in blocks on/off.
Grip color	GRIPCOLOR	Sets the color of unselected grips. Default value is green (index color no. 72).
Selected grip color	GRIPHOT	Sets the color of selected grips, so called 'hot grips'. Default value is red (index color no. 240).
Hover grip color	GRIPHOVER	Sets the color of an unselected grip when the cursor pauses over it. Default value is blue (index color no. 150).
Grip size	GRIPSIZE	Sets the size of the grip box, expressed in pixels. Default value = 4.
Grip object limit	GRIPOBJLIMIT	Suppresses the display of grips if the number of selected objects exceeds the value of GRIPOBJLIMIT. If set to 0 (zero) grips always display.
Grip tips	GRIPTIPS	(Not supported yet) Determines whether grip tips display when the cursor hovers hover grips on custom entities or dynamic blocks that support grip tips.
Grips attraction	EnableAttraction (*)	Toggles the magnetism of grips on/off.

Grips attraction distance	AttractionDistance (*)	Sets the grips attraction distance: if the cursor is within this distance the cursor is attracted by the grip and jumps to it.

(*) User Preference

Tutorial: Dynamic Grips and Tips Click here (1.5.5) to watch

Figure 1.1095

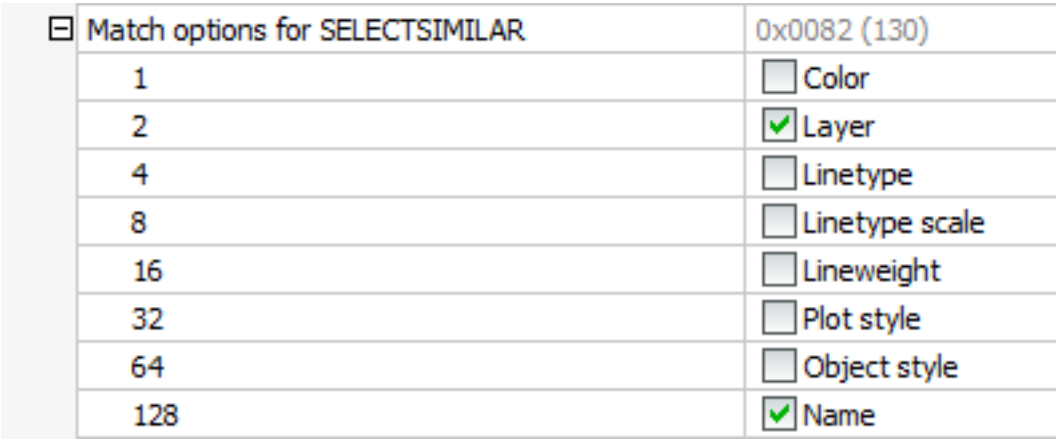

Figure 1.1096

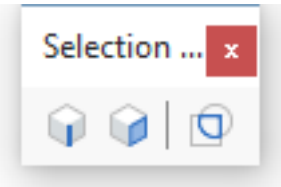

Figure 1.1097

⊟ Selection modes	0x0007 (7)
1	☑ Select edges
2	☑ Select faces
4	☑ Select detected boundaries

1.24.6 Selection Methods

https://www.youtube-nocookie.com/embed/0RgInrXDIVU Before you start to use modification commands, you need to know how to compose a selection set. If the **PICKFIRST** variable is **ON** you can build the selection set before starting the command, else you are prompted to select the entities after you launched the modification command. Using QUICK SELECT (1.24.7) you can specify filters, such as entity type, color, linetype or any other entity property, to compose a selection set. The SELECTIONPREVIEW (1.24.5) and PREVIEWEFFECT (1.24.5) system variables facilitate the selection procedure.

Composing a selection set before (pre-pick)

To compose a selection set before launching a modification command do one or more of the following:

- Click an entity. The entity highlights and grips show.

NOTE	If the Quad cursor menu (1.8.5) is active you must press and hold the Ctrl key while selecting entities. Click again to unselect.

- Window selection:
  - Click to define the first corner of a selection window. Move the mouse to the left to define a **Crossing Window**: All entities which overlap the window or are completely inside the window are added to the selection set. The selection window displays in dashed lines with a green background.
  - Click to define the first corner of a selection window. Move the mouse to the right to define a **Window-Inside**: 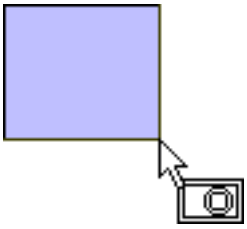 All entities which are completely inside the window are added to the selection set. The selection window displays in continuous lines with a blue background.
  - Pressing the Ctrl key during window selection allows to select faces or edges of 3D solids and surfaces. The icon next to the cursor indicates the selection mode: : Solids (Default) : Faces : Edges

  Depending on the value of the TIPS (1.10.11) system variable, the Hotkey Assistant widget (1.8.2) displays to indicate the current selection mode: (1.1098)

Figure 1.1098

- Press an hold the **Shift** key, then use one of the above methods to select entities that you want to **remove** from the selection set.

NOTE	• If the **PICKADD** system variable is **OFF** , you cannot add entities to a selection set. • Press and hold the left mouse button to start window selection when the entity under the cursor highlights. This method is especially helpful for window selection in rendered 3D models.

Composing a selection set afterwards (post-pick)

Command: SELECT (6.27.16) If you launch a modification command when no selection set is active, **you are prompted** to select entities. BricsCAD provides a range of selection methods to let you compose your selection set easily. The various selection methods are:

- **Add to set**: Selected entities are added to the selection set.
- **Subtract from set**: Selected entities are removed from the selection set.
- **Picking**: Place the pickbox over a part of the object and click.
- **Select all entities**: Select all entities in the entire drawing, including entities which are on hidden layers. Entities on frozen layers are not selected.
- **Previous selection**: Re-use the previous selection set.
- **Last entity in drawing**: Select the most recent entity.
- **Window**: All entities which are inside, overlap or are completely outside a window are selected. You can choose between a **rectangle**, **polygon** or a **circle**.
- **Fence**: All entities that cross a multi-segment line are selected.
- **Point**: Click a point to select all closed entities which enclose this point.
- **Select by Properties**: Displays the **Select by Properties** context menu to select entities by **Color**, **Layer**, **Linetype**, **Name**, **Thickness**, **Type**, **Value**, **Width** or **Handle**.
- **Undo**: Undoes the last selection action.
- **Location**: Displays the **Select Location** context menu.

(1.1099 on the following page) Select Location and Select By Properties context menus	(1.1100 on page 1055)

Selecting overlapping entities

When entities are close together or lie on top of each other it is difficult or sometimes impossible to select the entities needed. Cycling through the overlapping entities, highlighting each entity one by one, helps you to select such entities. Make sure SELECTIONPREVIEW (1.24.5) is ON and/or the Quad cursor menu (1.8.5) is active.

1. Place the cursor over the overlapping entities. One of the entities highlights.
2. Repeatedly hit the TAB key. The overlapping entities highlight one by one.
3. Click when the desired entity highlights.
4. Repeat the previous steps to select more entities.

NOTES

- Do not move the mouse while hitting the TAB key, because this will restart the highlight order.
- Hold down the Shift key to cycle the overlapping entities in reverse order.

Tutorial: Those Five Other Selection Modes in BricsCAD Click here (1.2.6) to watch

Figure 1.1099

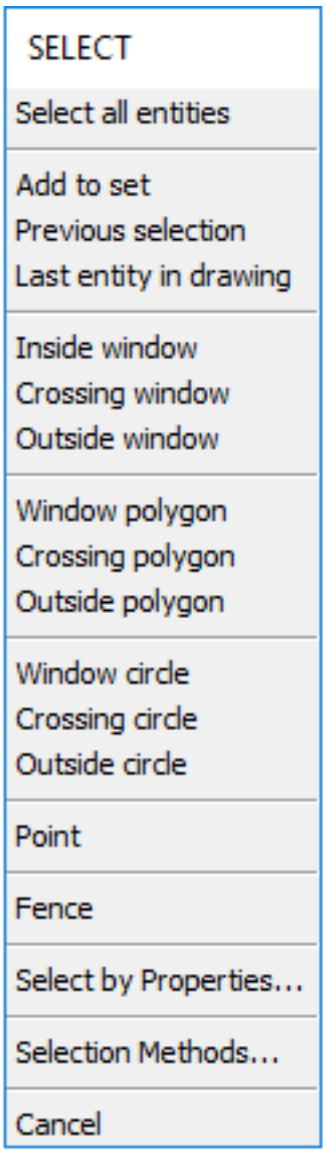

Figure 1.1100

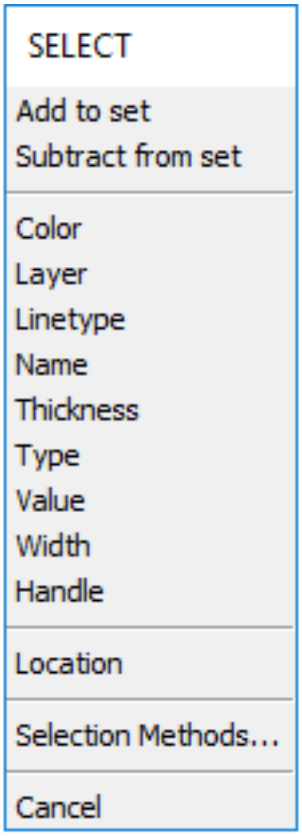

1.24.7 Quick Select

Use smart filters to compose a selection set Using **Quick Select** you can specify filters, such as entity type, color, linetype or any other entity property, to compose a selection set. After composing the filter criteria you can choose to add the matching entities to a new selection set, add the entities to the current selection set or remove them from the current selection. **Quick Select** applies to the entire drawing or to a previously created selection.

Tutorial: Use Quick Select Click here (1.5.7) to watch

To create a selection set

1. Click the **Quick Select** tool button ( ) on the Properties bar (1.8.4). The **Properties bar** mode is set to **Quick Select** . (1.1101) The **Apply to current selection set** option is checked if a selection set exists. (1.1102 on

Figure 1.1101

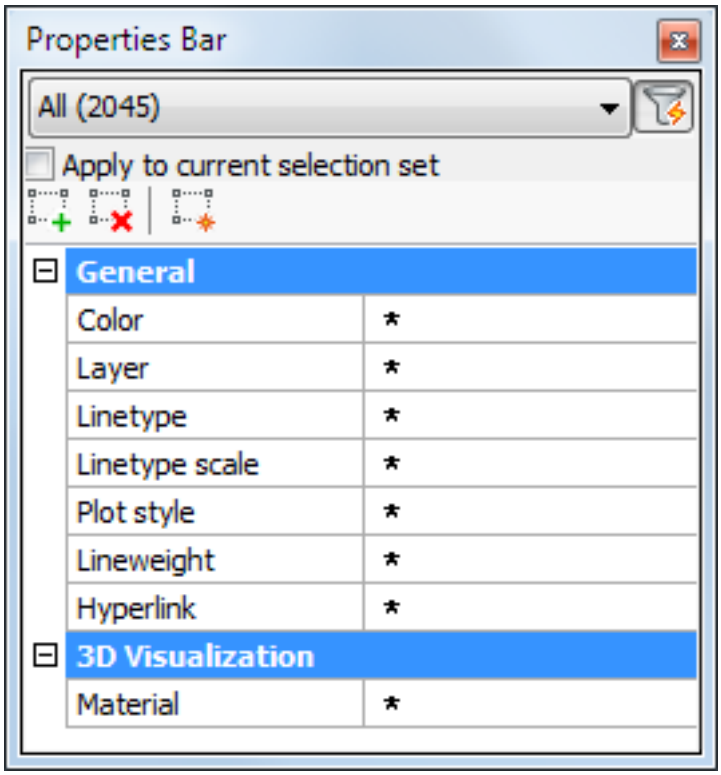

the next page)

2. Click the **Selection List** button, to see a list of all entity types in the current drawing or current selection set (see previous step). A list of all entities in the drawing and the number of entities of each type displays. (1.1103 on the facing page)
3. Select an entity type in the list, e.g. **Line** . Line properties show in the **Properties** Bar. (1.1104 on page 1058)
4. Specify the property filters, e.g. **Color** , **Layer** and **Linetype** . (1.1105 on page 1059)
5. (option) Specify a different selection operator for each entity property: Click the = sign, then select an operator in the list. (1.1106 on page 1060)
6. Do one of the following:
   - Click the **Add to new selection set** button ( ). The entities that match the selected criteria are selected. (1.1107 on page 1061)
   - Click the **Add to the current selection set** button ( ). The entities that match the selected criteria are added to the current selection.
   - Click the **Remove from current selection** set button ( ). The entities that match the selected criteria are removed from the current selection.
7. (option) Repeat the above procedure to further refine the selection set.

Figure 1.1102

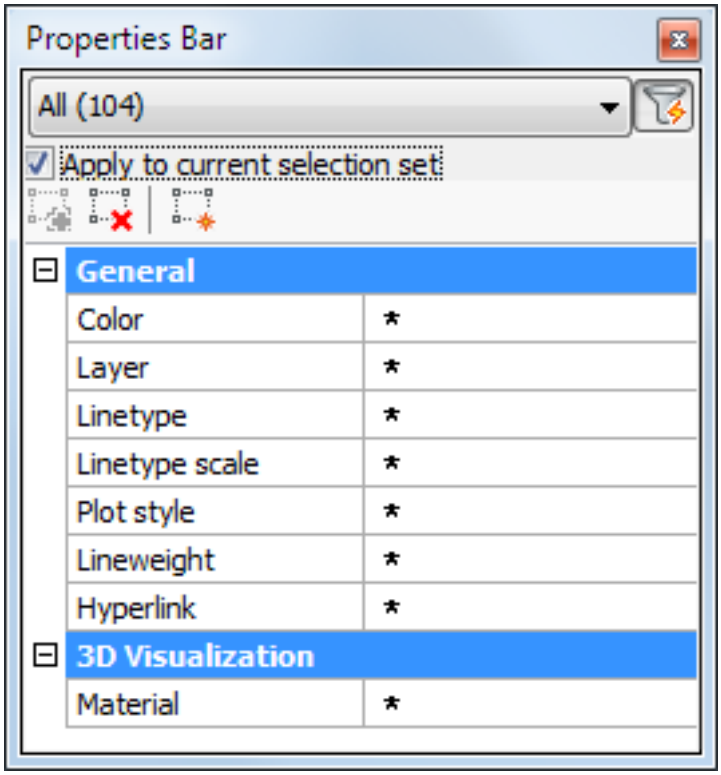

Figure 1.1103

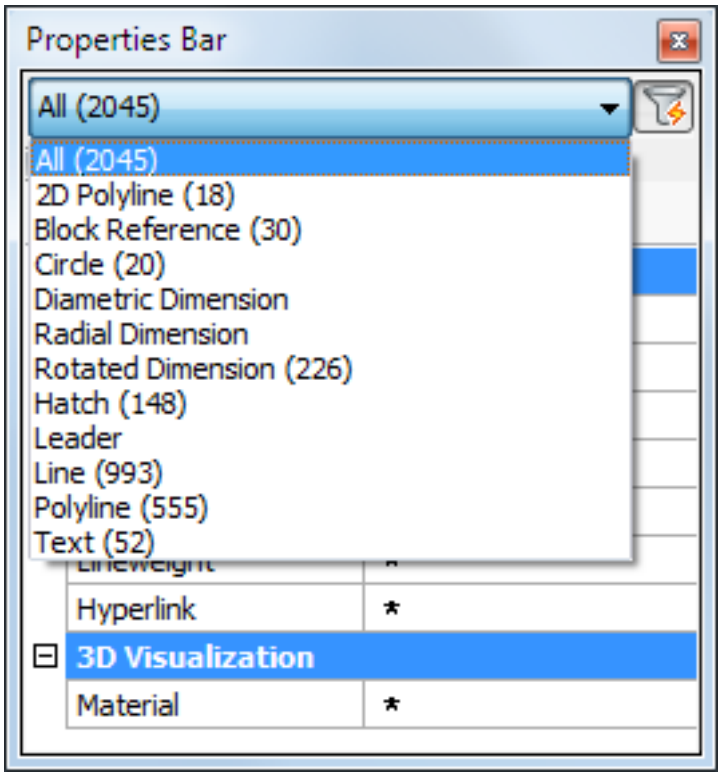

Figure 1.1104

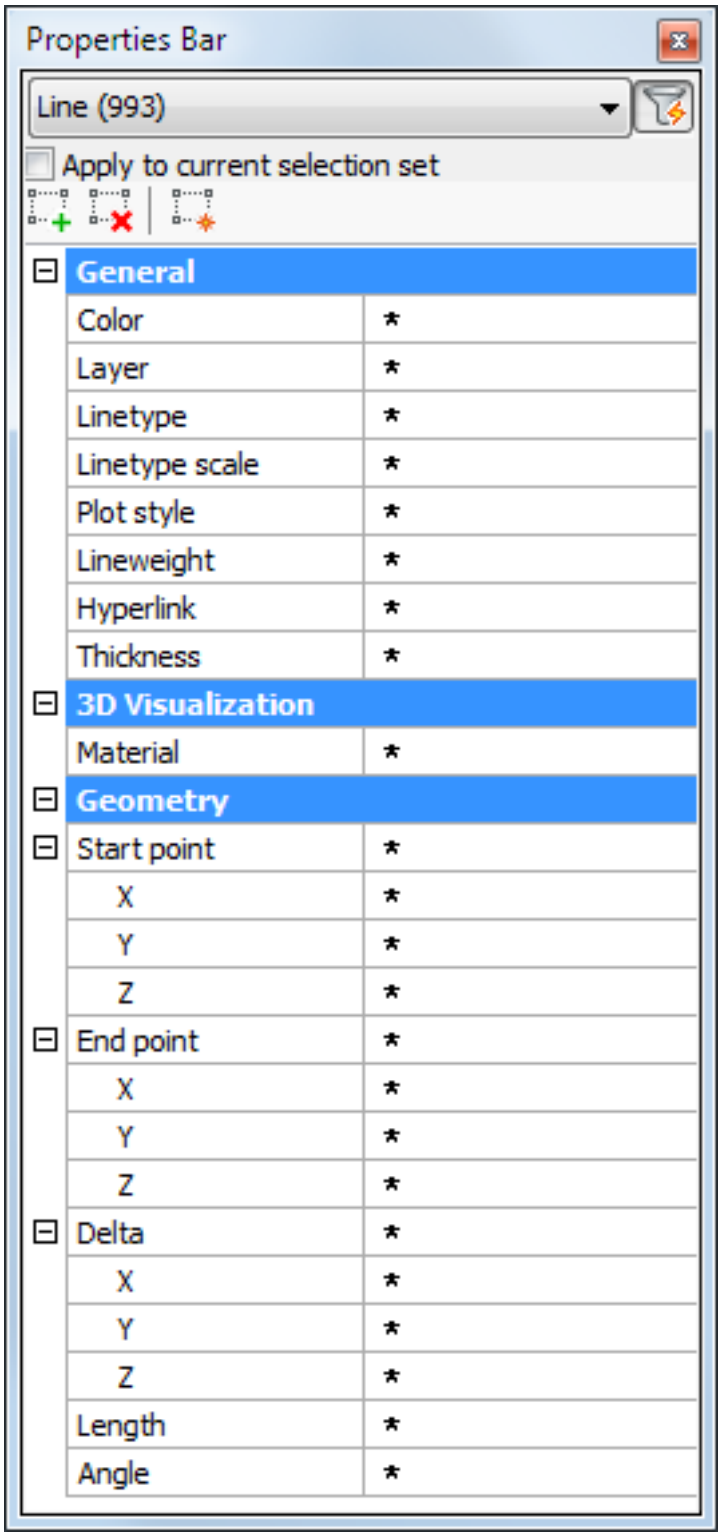

Figure 1.1105

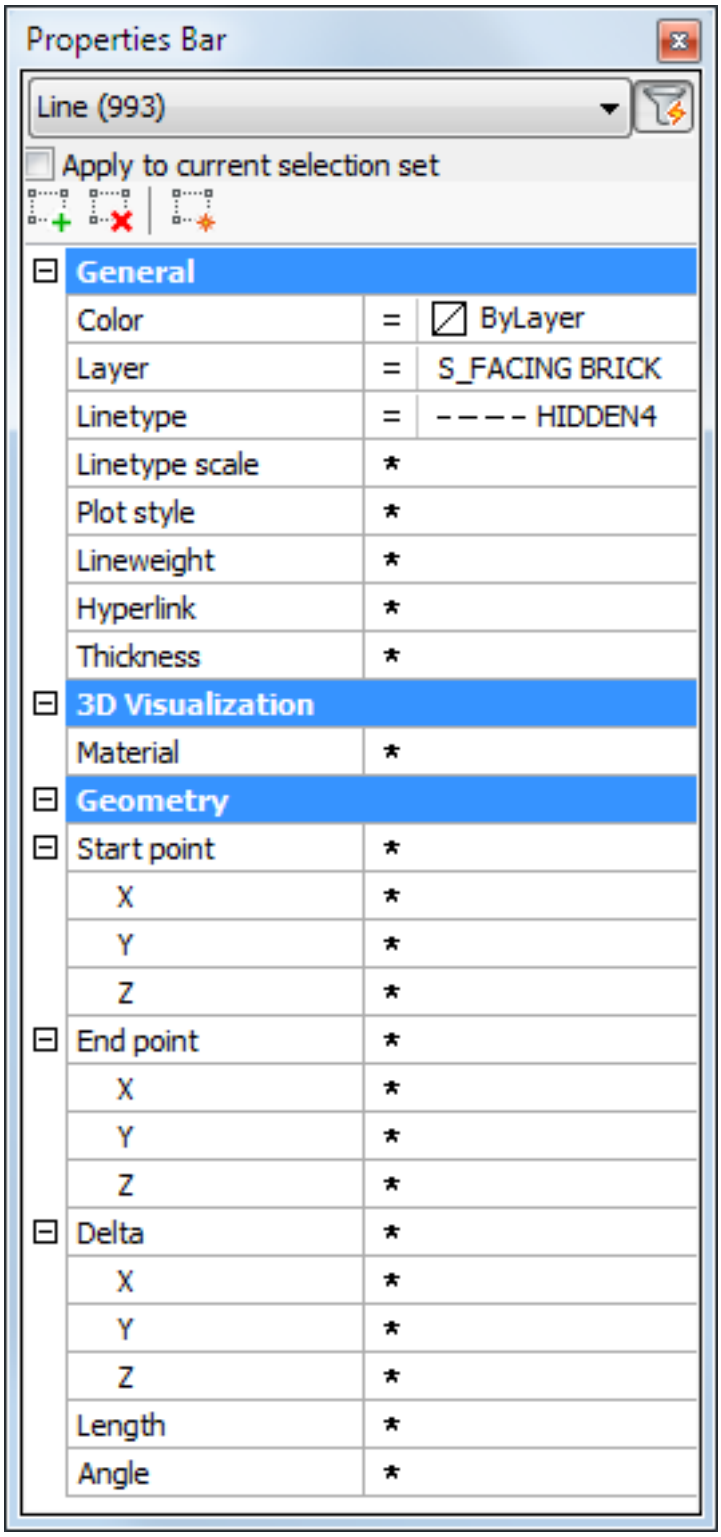

Figure 1.1106

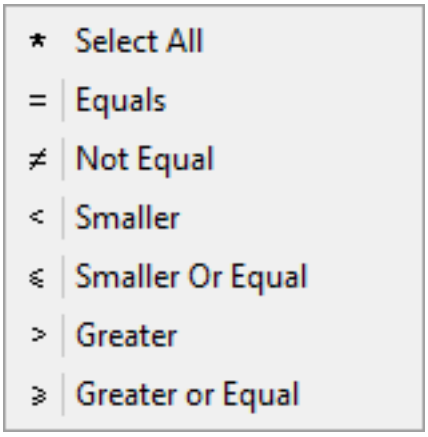

Figure 1.1107

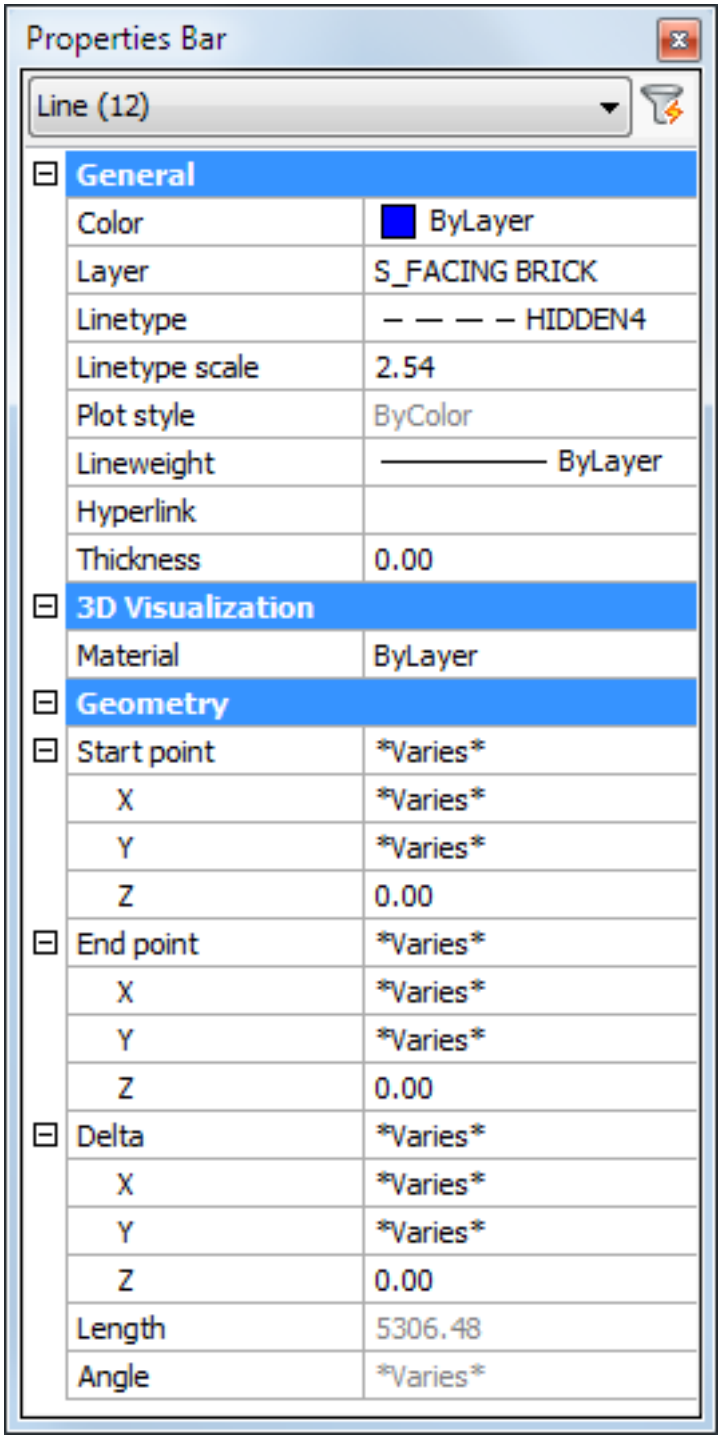

1.24.8 The Structure Panel

The dockable (1.8.7) **Structure** panel displays a structured tree view of the drawing content. This structured view is fully configurable and configurations can easily be saved and recalled. The *.cst configuration files are stored in the Support folder (1.10.2) by default. Entities selected in the structure tree can optionally be simultaneously highlighted and selected in the drawing, and vice versa, when selecting entities in the drawing they optionally can become selected and highlighted in the structure tree.

To open the Structure panel

1. To open the **Structure** panel do one of the following:
   - Place the cursor over a toolbar or ribbon panel, then right click and choose **Panels > Structure** in the context menu.
   - Type **STRUCTUREPANEL**in the command bar, then press Enter.
2. Click the down-arrow button and load a configuration file in the list; e.g. **bim**. (1.1108) The BIM model is

Figure 1.1108

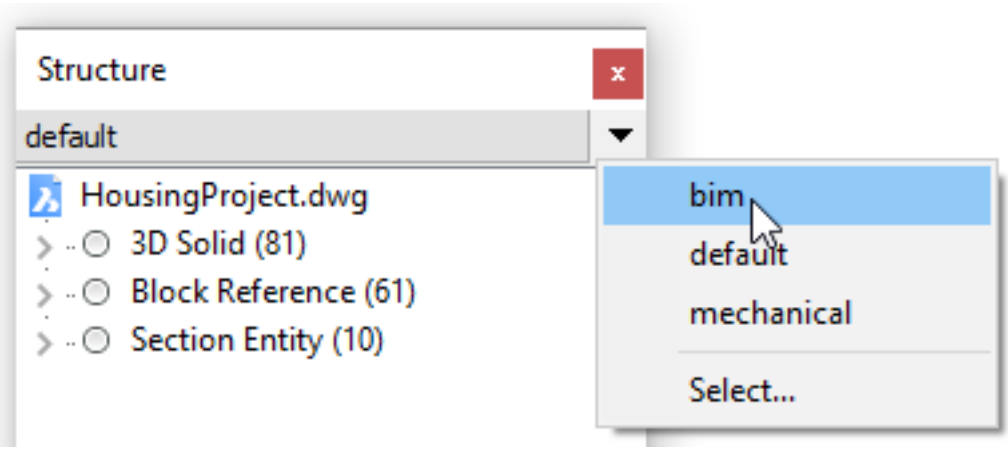

organized in a tree-structure: (1.1109 on the facing page)

3. Do the following:
   - Click the expand/collapse icon of a node to expand or collapse the node.
   - Right click a node then choose **Expand All** or **Collaspe All** in the context menu to expand or collapse all branches. If you do this on the drawing name the whole tree structure expands or collapses.
   - Select an entity in the tree. Depending on the selected option in the current configuration file, entities are either selected or highlighted in the model. e.g. if you click a story, all entities on that story are selected. You can then use IsolateObjects (6.17.21) ( ) or HideObjects (6.16.11) ( ) to isolate or hide the selected story in the model.
   - Right click an entity, then choose **Zoom** in the context menu, to zoom onto the entities.
   - Select an entity in the model: the entity is selected in the tree.

Figure 1.1109

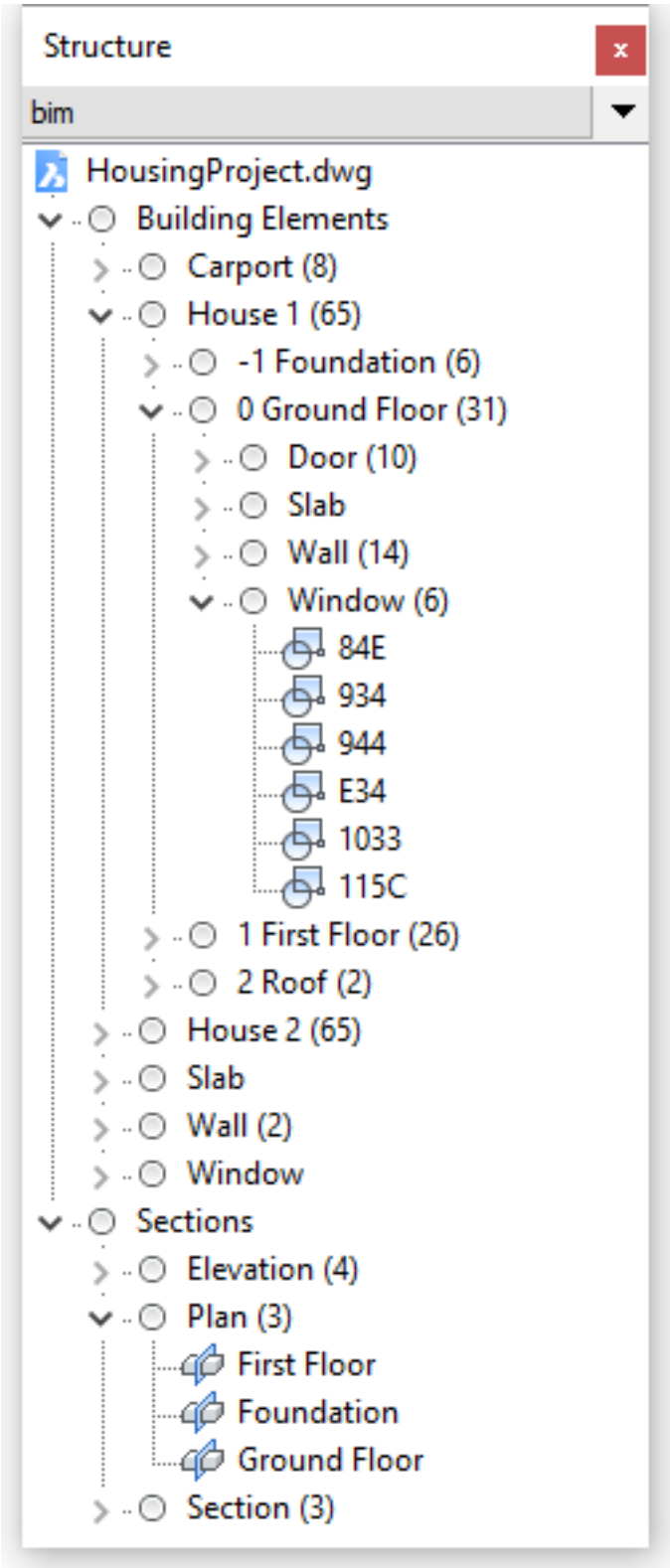

To configure the tree-structure on the Structure panel

The tree structure on the **Structure** panel is a hierarchical set of rules. Each rule has a **grouping property** and a **sorting property**. The structure configurations are saved to *.cst files. By default *.cst files are saved in the **Support** subfolder of the Roamable Root (1.10.2) folder (e.g. **C:\Users\<UserName>\AppData\Roaming\Bricsys\BricsCAD\V17x64\en**). The name of the *. cst configuration file is saved in the drawing through the StructureTreeConfig (1.10.11) user preference. BricsCAD searches for *.cst configuration files in the folders defined by the SRCHPATH (1.10.11) configuration variable.

1. Right click a node, then choose **Configure** in the context menu. The **Configure Structure Tree** dialog box opens: (1.1110)

Figure 1.1110

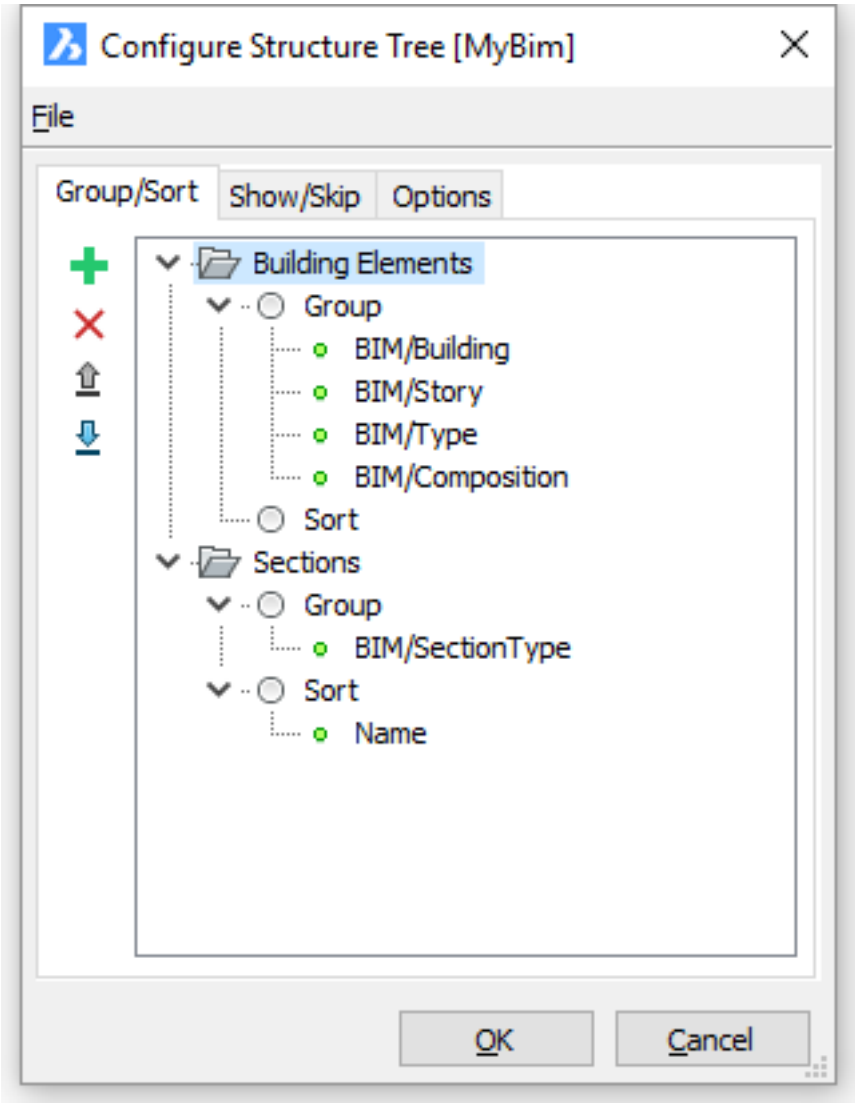

2. To add a rule, do the following:

   - Select an existing rule, then click the **Add** icon (+) or right click and choose**Add Rule** in the context menu. The new rule is added below the selected rule.
   - Select the newly created group, then click the name or right click and choose **Rename** in the context menu and type a new name for the rule.
   - Select the **Group** node of the rule, then click the **Add** icon (+) or right click and choose **Add Grouping Property** in the context menu. The **Select Property** dialog box displays. (1.1111 on the facing page)
   - Select a property, then double click or click the **OK** button. Optionally, type a search string in the **Search** field, then click the **Up** (↑) or **Down** (↓) arrow buttons to look up the properties containing the search string.
   - Repeat the previous step to add more grouping properties.

Figure 1.1111

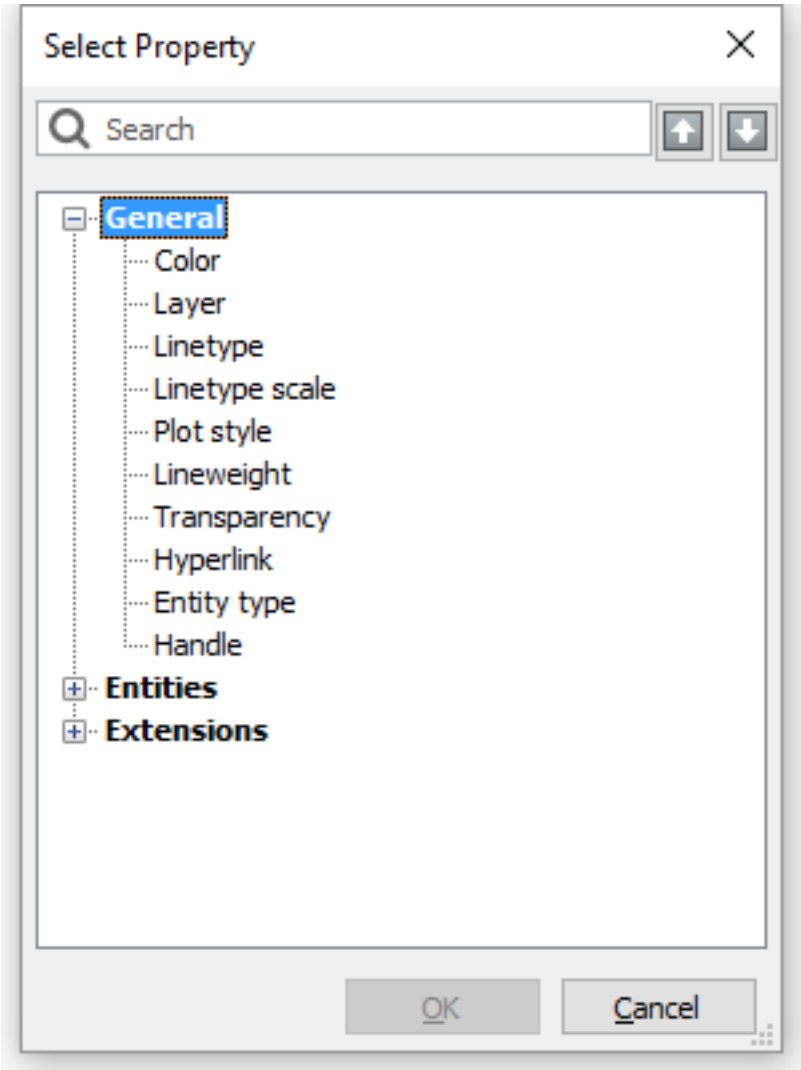

- Select the Sort node, then click the **Add** icon ( ) or right click and choose **Add sorting property** in the context menu. The **Select Property** dialog box displays.
- Select a property, then double click or click the **OK** button. Optionally, type a search string in the **Search** field, then click the **Up** ( ) or **Down** ( ) arrow buttons to look up the properties containing the search string.
- Repeat the previous step to add more grouping properties.

3. Click the **Show/Skip** tab: (1.1112 on the next page) Select an option and the select the entity types to show or to exclude.

4. Click the **Options** tab: (1.1113 on page 1067)

   - Choose what happens in the model when entities are selected in the structure tree: (1.1114 on page 1067)

   - Select what happens in the structure tree when an entity is selected/deselected in the model: (1.1115 on page 1067)

5. (option) To move an item in the tree: select the item, then click the **Move Up** ( ) or **Move Down** ( ) button.

6. Do one of the following:

   - Click the **OK** button to save the configuration and close the dialog box.
   - Click the **File** menu on the dialog box and choose an option: (1.1116 on page 1067) Open...: opens a file dialog to select another *.cst configuration file. Save : save the current configuration and keep the file dialog open. Save As... : save the current configuration under a different name and keep the file dialog open.

Figure 1.1112

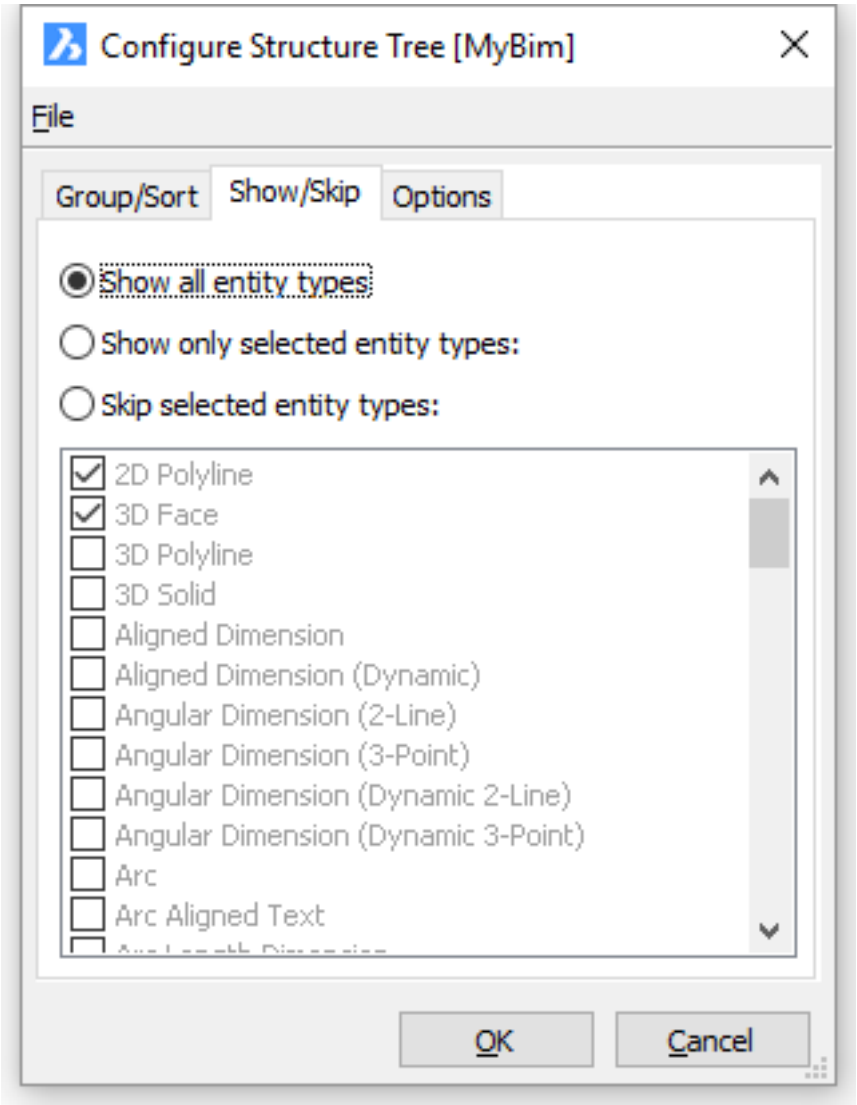

Figure 1.1113

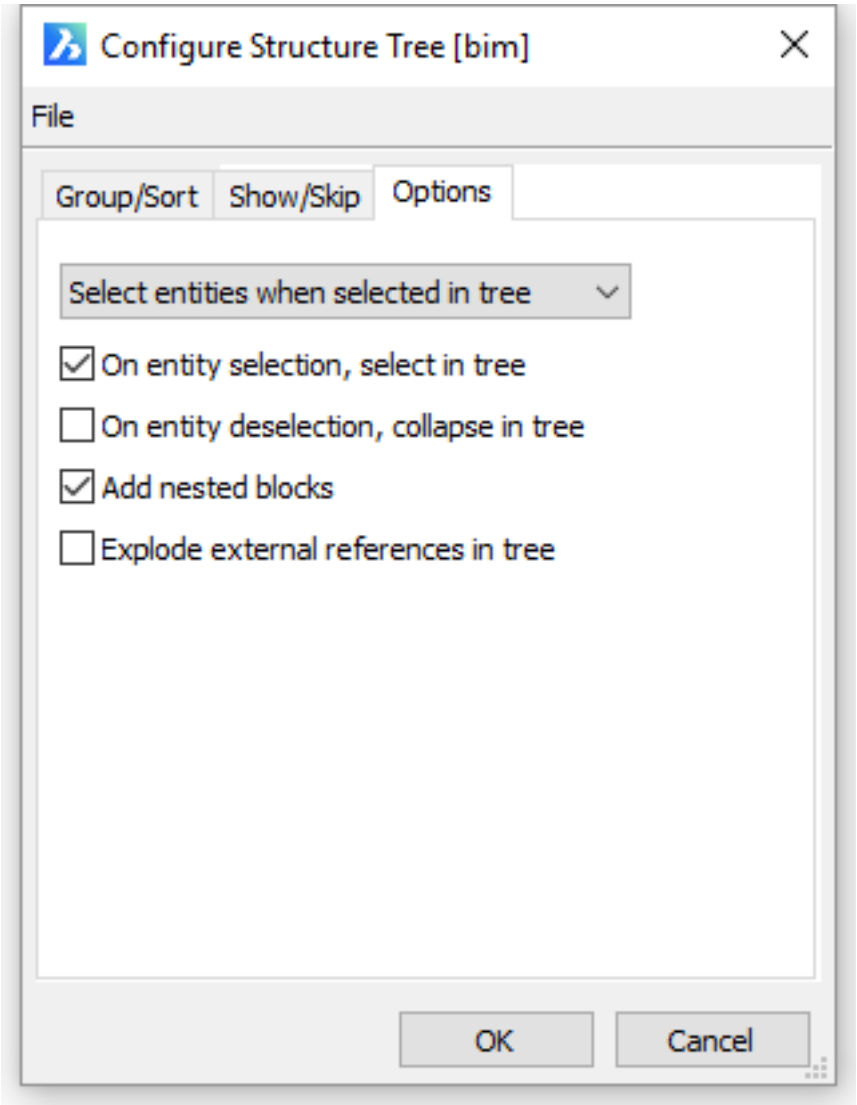

Figure 1.1114

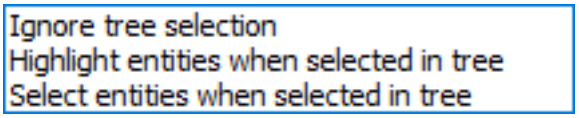

Figure 1.1115

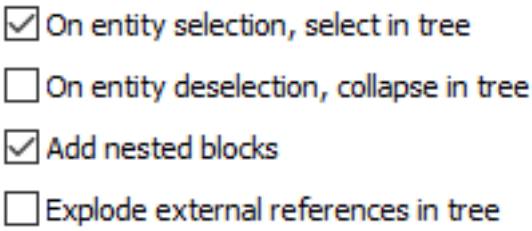

Figure 1.1116

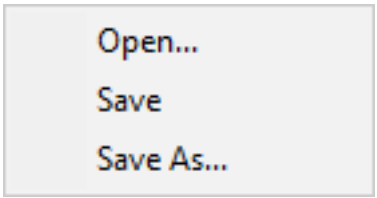

1.24.9 Adjusting the Draw Order

Commands: DRAWORDER (6.10.39), HATCHTOBACK (6.16.6), TEXTTOFRONT (6.29.14) If new entities overlap existing entities, they will display and print on top of the previously drawn entities. The **Draw Order** tool can change the order in which overlapping entities are displayed and printed. You can move entities to the front or the back, or above or under another entity.

Using Draw Order

1. Do one of the following:

   - Click the **Draw Order** tool button ( ) on the **Draw Order** toolbar.
   - Choose **Draw Order** in the **Tools** menu.
   - Type **draworder** in the command bar.

   You are prompted: Select entities to change the draw order:

2. Select the entities (1.24.6), then right click or press enter. **You are prompted:** Change draw order: Above/Under/Clear/Fro

3. Choose the appropriate draw order tool option.

4. Depending on your choice:

   - If you have chosen **Above** or **Under** , the command bar reads: Select reference entity: Identify the reference entity. The display of the selection set is changed with respect to the reference entity.
   - If you have chosen **Front** or **Back** , the display of the selection set is changed accordingly.

Using Draw Order tools

1. Select the entities (1.24.6) you want to change the draw order of.

2. Do one of the following:

   - Click the appropriate tool button on the **Draw Order** toolbar.
   - Right click, then choose **Draw Order** in the context menu and select the appropriate tool. (1.1117)

Figure 1.1117

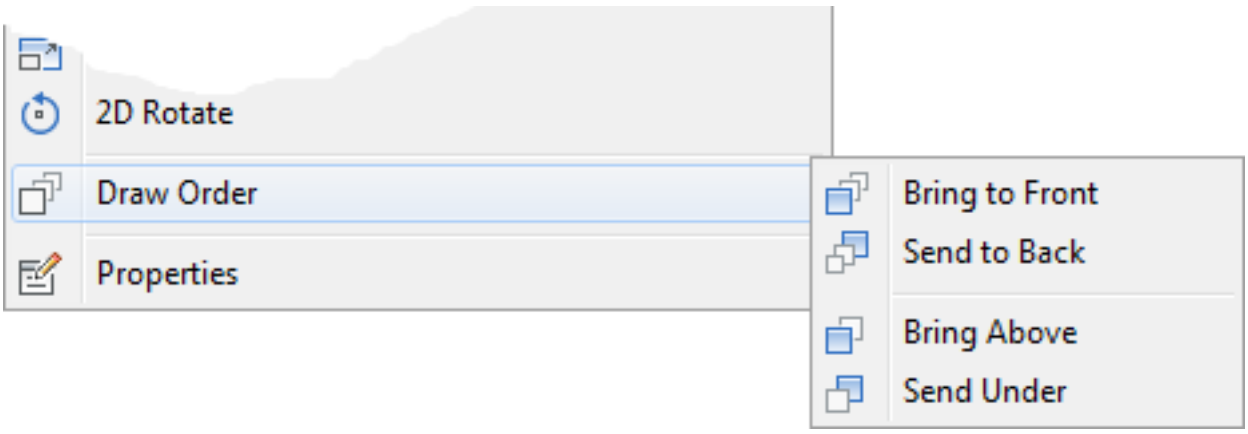

Tool Button	Tool Name	Description
	Bring To Front	Places the selection set on top.
	Bring Above	Places the selection set above the reference entity. (*)
	Send Under	Places the selection set under the reference entity. (*)

	Send to Back	Moves the selection set to the back.
	Hatch to Back	Sends all hatch entities to the back.
	Text and Dimensions to Front	Brings all texts and/or dimension entities to front. Options: **Text / Dimensions / Both** can be chosen either in the command bar or in the prompt menu. The default option is **Both** .

(*) **You are prompted** to select the reference entity.

1.24.10 Entity Manipulation

Traditional Manipulation Tools

You can access most of the manipulation tools using typical methods such as the command line. They're also available on the Modify tab of the Quad when you select or hover over an entity. Unlike Edit tools which can vary significantly for different entities, the Modify tools are relatively consistent. For example, they include Erase, Move, Copy and tools to specify draw order. Some entities such as dimensions, hatches, and blocks, also include the Explode tool. Since you're probably familiar with all the traditional modify tools from your AutoCAD® experience, I'll focus on the one that's unique to BricsCAD, the Manipulator! (1.1118)

Figure 1.1118

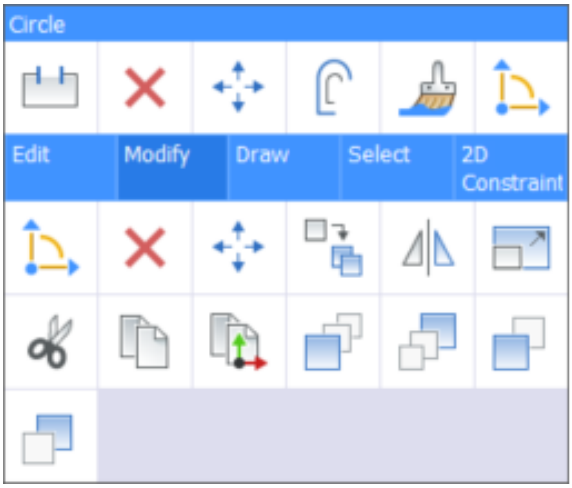

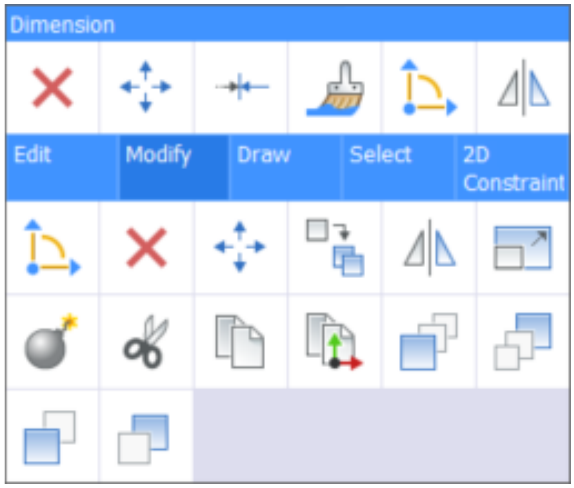

Manipulator

The Manipulator is somewhat like the 3D Gizmos in AutoCAD (not available in AutoCAD LT). In BricsCAD the Manipulator is useful for both 2D and 3D entity manipulation. Therefore, it's available in all BricsCAD editions including Classic. You can access the Manipulator from the Quad when objects are selected. It's also accessible via other methods including the MANIPULATE command. (1.1119) With this single Manipulator tool, you can

Figure 1.1119

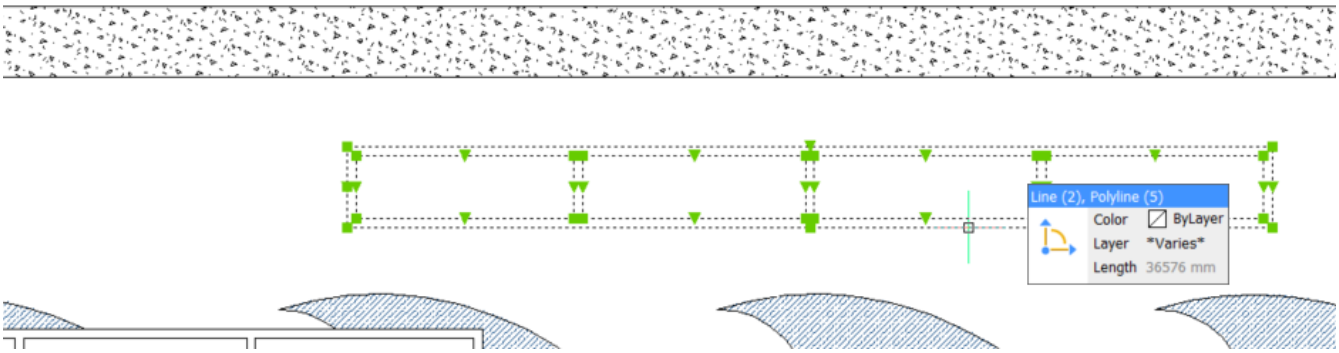

move, rotate, scale, copy and even mirror the selected entities. And, you can easily do so while constraining them along a specific axis or plane. Right-click on the Manipulator to access additional controls including a toggle to switch the Arrowhead behavior between Mirror and Scale. (1.1120 on the next page)

Figure 1.1120

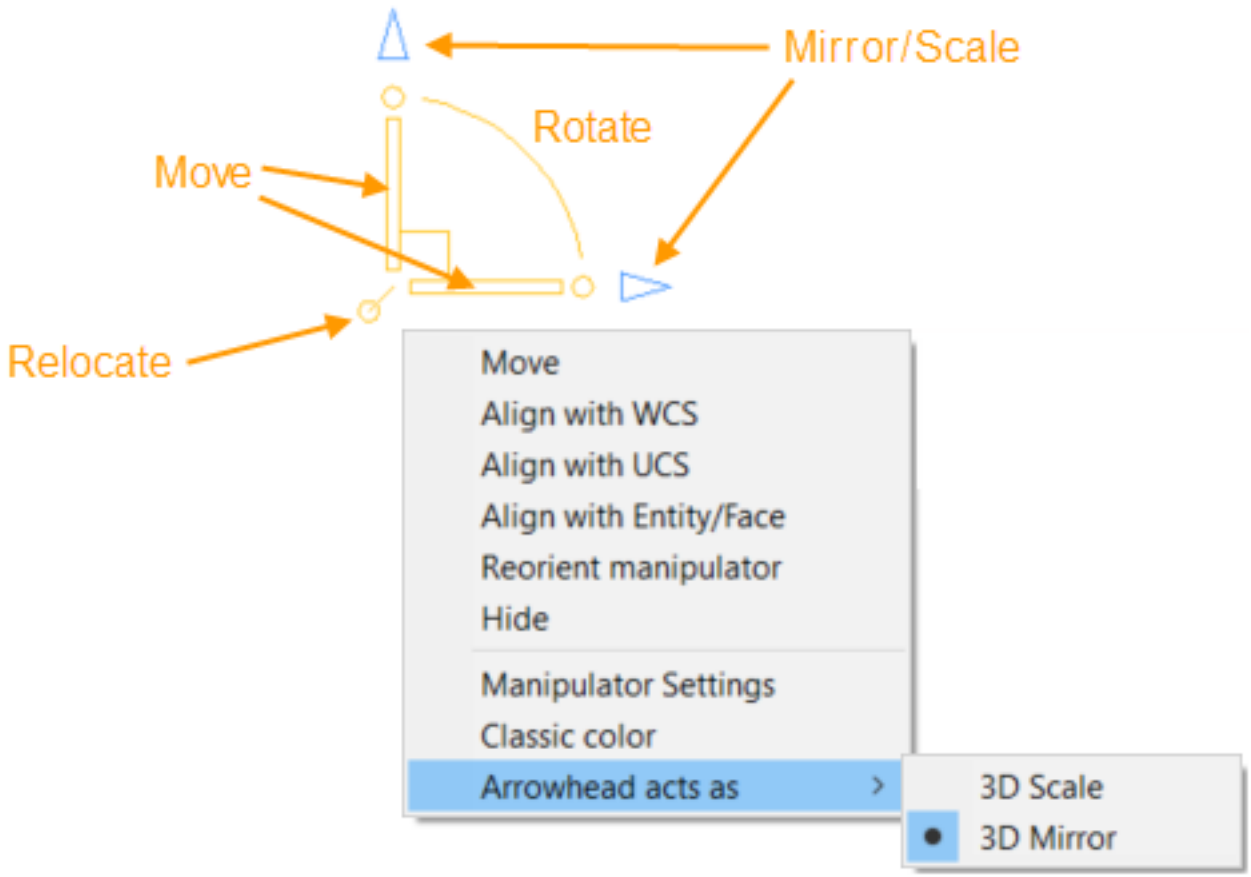

Reorient the Manipulator By default, the Manipulator displays at the center of the selection set. To move it, you can select the relocate grip and pick a new base point for the manipulation. As you move it across the drawing, it can automatically align with geometry enabling you to manipulate along any relevant axis. The default alignment is with the current UCS. Options on the right-click menu offer additional controls to reorient and align the Manipulator. (1.1121)

Figure 1.1121

Move With the Manipulator properly oriented, you can click an axis or plane to move the selected entities. Their movement is automatically constrained to the specified axis or plane as you pick the second point. (1.1122 on the next page)

Figure 1.1122

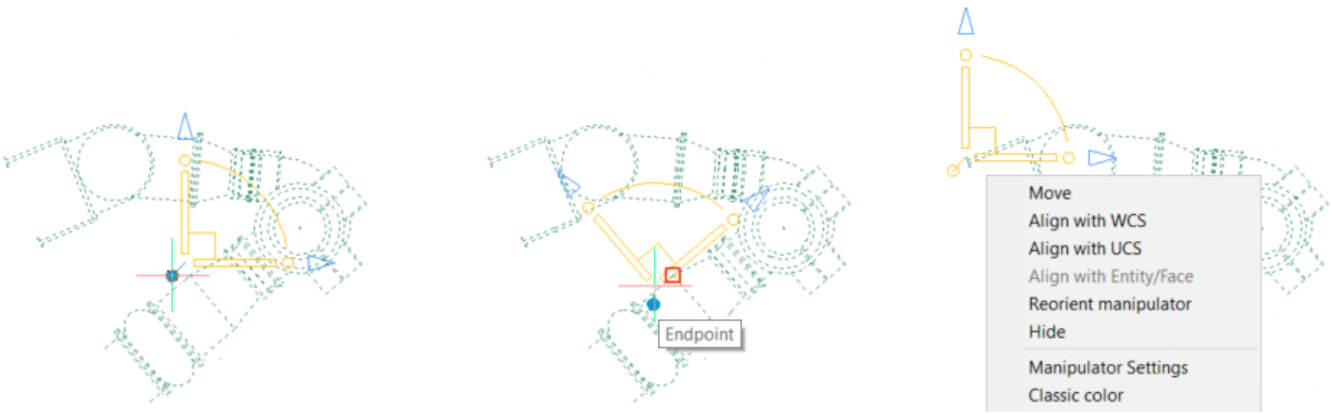

Rotate To rotate the entities around the basepoint of the manipulator, select the rotation arc. (1.1123 on the facing page)

Figure 1.1123

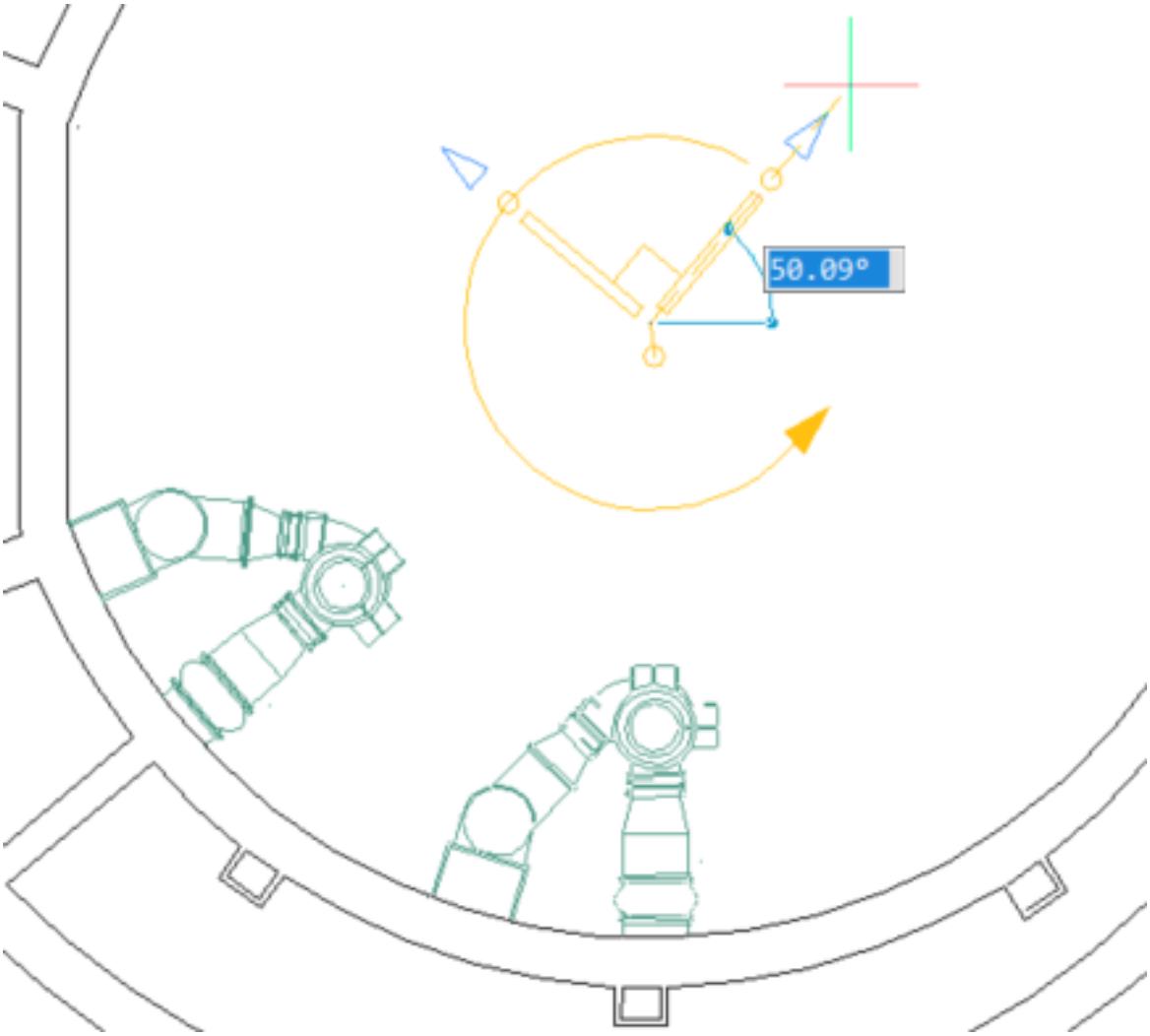

Mirror Select one of the arrowheads to mirror the entities along either axis. Mirror is the default behavior for the arrowheads. You can change their behavior to Scale using the right-click menu. (1.1124 on the next page)

Figure 1.1124

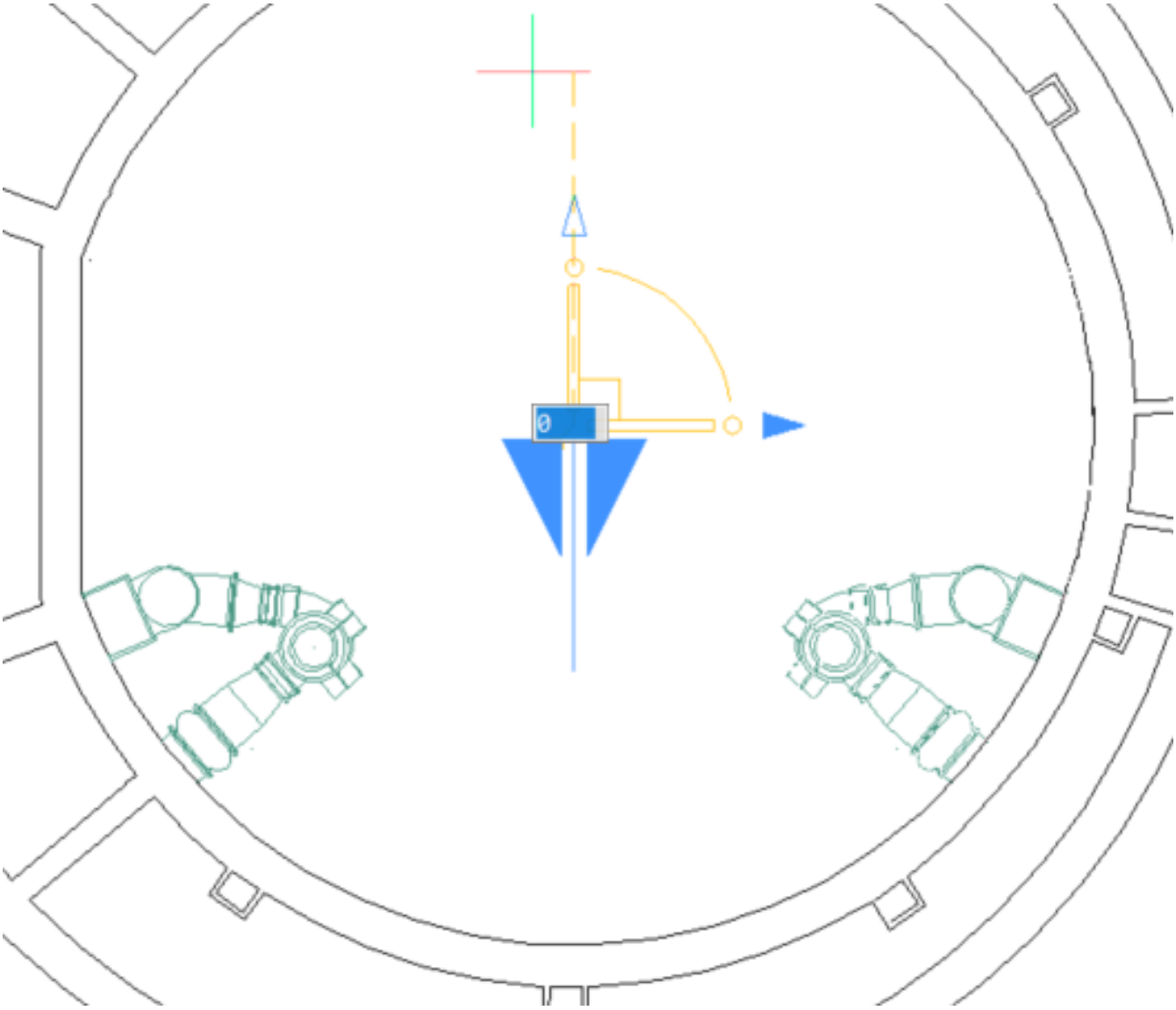

Scale With the arrowhead behavior set to Scale, you can select either arrow to scale the selected entities from the manipulator basepoint. (1.1125 on the facing page)

Figure 1.1125

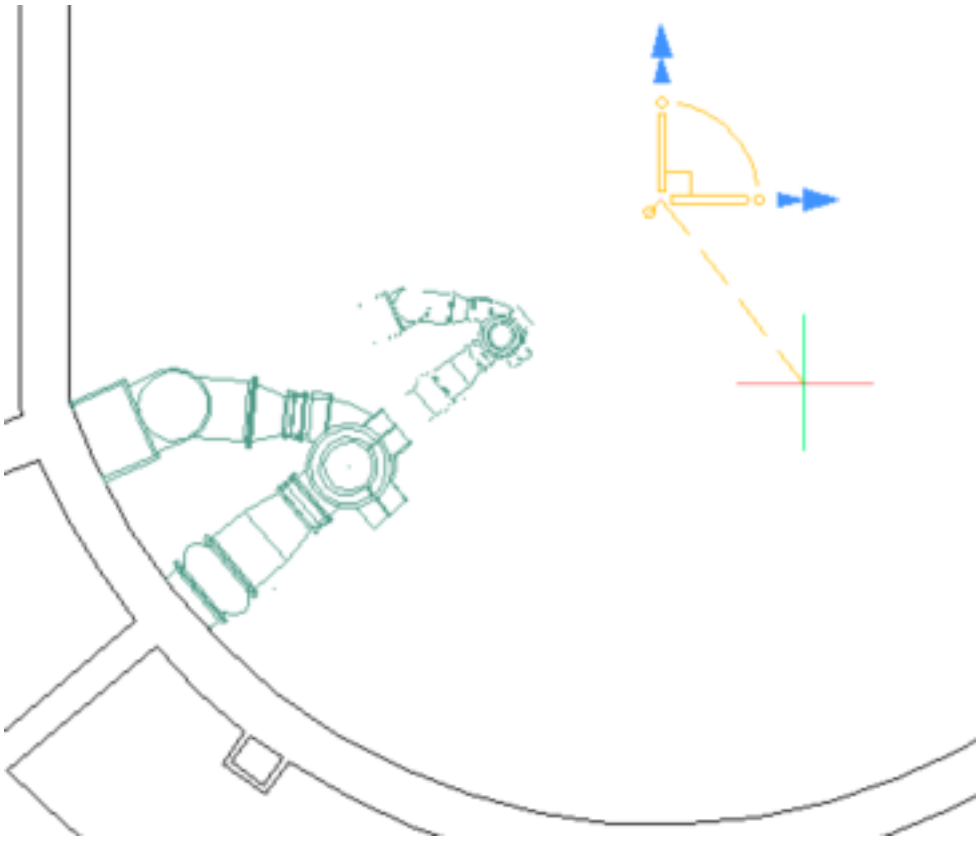

Copy As you perform any of the four operations using the Manipulator (Move, Rotate, Mirror, Scale), you can create a copy of the selected entities. Simply press the Ctrl key as you select the operation.

1.24.11 Manipulator

Command: MANIPULATE (6.21.2) The manipulator is a versatile grip tool to swiftly move (6.21.2), rotate (6.21.2), scale (6.21.2) and mirror (6.21.2) selected entities. Holding down the Ctrl-key when starting the action keeps the original entities, thus creating copies. Upon selecting an entity, the manipulator is displayed at a user-controlled location and orientation. The location and orientation are controlled in a similar way as for a dynamic UCS. When multiple entities are selected simultaneously, the manipulator initially is placed at their geometric center. When a selection is built up step by step, the initial location of the manipulator is preserved. The manipulator can easily and directly be moved to any desired location or orientation using its handles. Depending on the operation type and if dynamic dimensions (1.14.9) are active, a dynamic entry field is available to set the distance, angle or scale factor.

Adaptive Snap Step

The snap step size automatically adapts to the current screen zoom factor if SNAPTYPE= 2. The AdaptiveGrid-StepSize SETTING controls the smallest available step size. The adaptive step size is used by Manipulator Ruler, which enables to quickly modify entities using precise values, without having to key in numbers.

The manipulator settings

To display the manipulator settings in the Settings (1.10.11) dialog:

1. Right click the manipulator.
   (a) Choose **Manipulator Settings** in the context menu. (1.1126) (1.1127)

Figure 1.1126

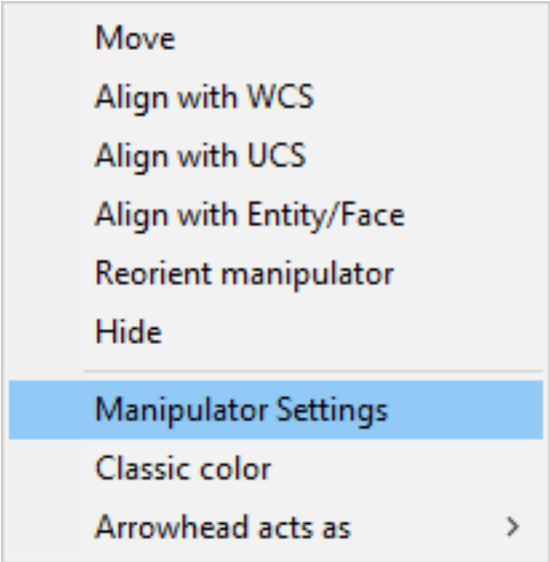

Figure 1.1127

Manipulator

Manipulator	[2] Display Manipulator if left mouse button was pressed longer than MANIPULATORDURATION.
Manipulator duration	250
Size of Manipulator	1
Manipulator handle	[0] Handle moves the Manipulator itself
Color theme of Manipulator	[0] Monochrome color theme
Adaptive grid step size	4

Name	Title
MANIPULATOR	Manipulator
MANIPULATORDURATION	Manipulator duration
ManipulatorSize	Size of manipulator

ManipulatorHandle	Manipulator Handle
ManipulatorColorTheme	Manipulator Color Theme
AdaptiveGridStepSize	Adaptive grid step size

The manipulator layout

Check the **Classic Color** option in the manipulator context menu for the classic layout. Uncheck the option for the default layout.

(1.1131 on page 1079)	(1.1130 on page 1079)
Default	Classic

4 handles

- **1**: manipulator handle
- **2**: axis handle

12 command trigger zones:

- **3**: axis
- **4**: arrowhead
- **5**: plane swatch
- **6**: rotation arc

When the current view is parallel to one of the main axes of the coordinate system, as in a plan view, the manipulator is simplified to a 2D version. (1.1128)

Figure 1.1128

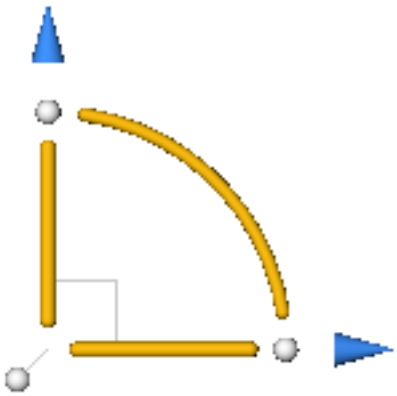

The location and orientation of the manipulator

The initial location and orientation of the 3D manipulator tripod depends on:

- The entity type.
- The point you click on the entity.

Entity Type Selection point Manipulator Anchor point Orientation Line Near endpoint At endpoint X-axis through the other endpoint Near midpoint At midpoint X-axis through the nearest endpoint Polyline Line Segment Near vertex At vertex X-axis through the other vertex of the selected line segment Near segment midpoint At the segment midpoint X-axis through the nearest vertex Polyline Arc Segment On the arc segment At the arc center X-axis through the nearest vertex Arc Random At the arc center X-axis through the nearest endpoint Circle Random At the circle center X-axis Parallel with the X-axis of the current coordinate system Spline Random At the nearest endpoint Through the other endpoint Region On a line segment At the nearest endpoint of the line segment X-axis through the other endpoint On a arc segment At the center of the arc segment X-axis through the nearest endpoint of the arc segment Text, MText Block, Xref Random At the origin of the entity X-axis at the rotation angle of the entity. 3D Solid* 3D Solid Face* On a face of the solid At the nearest vertex X-axis along the nearest edge XY-plane in the selected face. Multiple Entities Random At the geometric center of the selection set** Parallel with the axes of the current coordinate system * See Selection Modes (1.24.5) to learn how to select a 3D solid face or the entire solid. ** The position of the manipulator does not change when more entities are added to the selection set.

To display the manipulator when multiple entities are selected

Do one of the following:

- Select the entities one by one or use window selection, then click to select the last entity
- Set the value of the MANIPULATOR (1.24.11) system variable to 1: **Display the manipulator whenever entities are selected**.
- Compose the selection set, then launch the MANIPULATE (6.21.2) command.

To relocate the manipulator

(1.1131 on the facing page)

To move the manipulator Do one of the following:

- Long-click anywhere on the manipulator and move it to a new location*.
- MANIPULATORHANDLE = 0: Click the manipulator handle (1) and move it to a new location*. The anchor handle stands out to avoid overlap with entity grips.
- MANIPULATORHANDLE = 1: Long click the manipulator handle (1) and move it to a new location*.
- Place the cursor over the manipulator then right click and choose **Move** in the context menu and move it to a new location*.

* Specify the new location using entity snaps.

To rotate the manipulator Select one of its axis handles (2) to rotate the manipulator. Pick a point or type a value in the dynamic entry field to specify the rotation angle.

To reorient the manipulator

1. Place the cursor over the manipulator, then right click and choose **Reorient** in the context menu. **You are prompted:** Specify origin of manipulator:
2. Pick a point. The anchor point of the manipulator is placed at the specified point. **You are prompted:** Point on X-axis or <Accept>:
3. Pick a point. The manipulator rotates about its X-axis. **You are prompted:** Point on the XY-plane with positive Y value or <Accept>:
4. Pick a point to define new position of the manipulator.

To align the manipulator with a coordinate system Move the cursor over the manipulator, then right click and select an option in the context menu:

- **Align with WCS** : the manipulator axes are forced parallel with the corresponding axes of the World Coordinate System.
- **Align with UCS** : if a UCS is currently the active coordinate system, the manipulator axes are forced parallel with the corresponding axes of the UCS.

To align the manipulator with the face of a solid Dynamic UCS (1.14.19) (DUCS) must be ON for this operation to succeed.

1. Place the cursor over the manipulator then right click and choose **Move** in the context menu.
2. Hover over the face of a solid. The XY-plane of the manipulator aligns with the solid face under the cursor.
3. Do one of the following:
   - Snap to a point on the selected face or on one of its edges.
   - Hit the Shift-key to lock the XY-plane to the selected face, then snap to a point outside the face.

Figure 1.1129

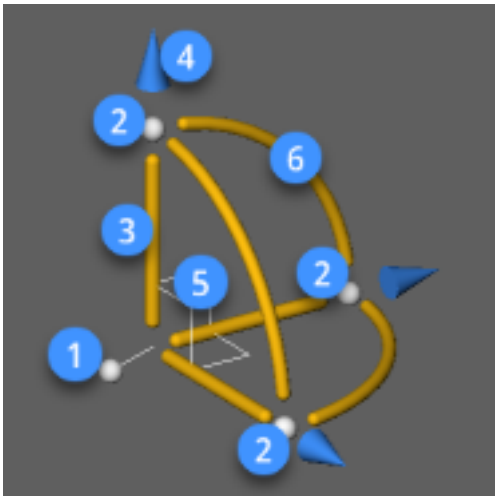

Figure 1.1130

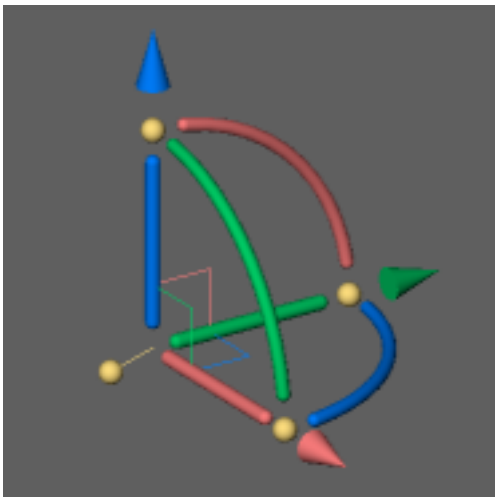

Figure 1.1131

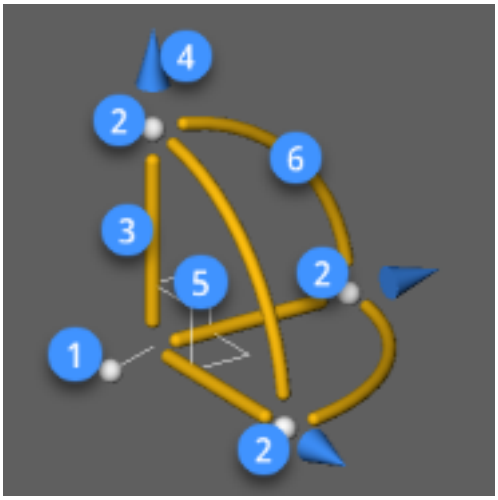

1.24.12 Moving Entities

Commands: MOVE (6.21.29), CUTCLIP (6.9.62), PASTECLIP (6.24.10), PASTEORIG (6.24.11) and PASTEBLOCK (6.24.9) The **Move** command moves entities in the drawing. The **Cutclip** command copies entities to the **Clipboard** , and then erases them from the drawing. The **Pasteclip** command pastes entities from the **Clipboard** into the current drawing (short for "paste clipboard"). The **Pasteorig** command pastes entities from the **Clipboard** into another drawing, using the coordinates of the source drawing. The **Pasteblock** command pastes entities from the **Clipboard** as a block into the current drawing. Use **Cutclip** then either **Pasteclip, Pasteorig** or **Pasteblock** to move entities to another drawing. The Copy option (1.24.4) of the Grips Editing (1.24.4) commands allows to create multiple copies of the entities being stretched, moved, rotated, mirrored or scaled.

NOTE	When DRAGSNAP (1.14.15) is ON, dragged entities display at the current entity snap location.

Moving entities in a drawing

The default method is to create a selection set and then specify a starting point (base point0 and an endpoint (displacement point) to define the relocation of the entities. You can also move the entities using a direction vector. Some entities can be moved using grips. The grip you select depends on the type of entity. For example, to move a line entity, select the midpoint grip. To move a curved entity, such as an arc, circle, or ellipse, select the center point grip. Not all entities can be moved using grips.

Using the Move command

1. Do one of the following:

   - Click the **Move** tool button ( ) on the **Modify** toolbar.
   - Choose **Move** in the **Modify** menu.
   - Type **move** or **M** in the command bar.

   You are prompted: Select entities to move:

2. Select the entities (1.24.6), then right click or press Enter. **You are prompted:** Vector/<Base point>:

3. Specify the base point. The selection set is now attached to the cross hairs. **You are prompted:** Displacement point.

4. Do one of the following to specify the displacement point.

   - Click the displacement point.
   - Use Direct Distance Entry (1.14.3): type the displacement distance, then press Enter. The distance is measured in the cursor direction. Use ORTHO (1.14.2) or POLAR TRACKING (1.14.17) to constrain the movement of the cross hairs.

The selection set is moved.

Moving entities using grips

1. Select the entity.

2. Click the grip. The selected grip displays in the **Selected Grip Color** (defined by the **GRIPHOT** system variable, default = RED). The entity moves with the cross hairs. (1.1132 on the next page)

3. Click to relocate the entity.

Figure 1.1132

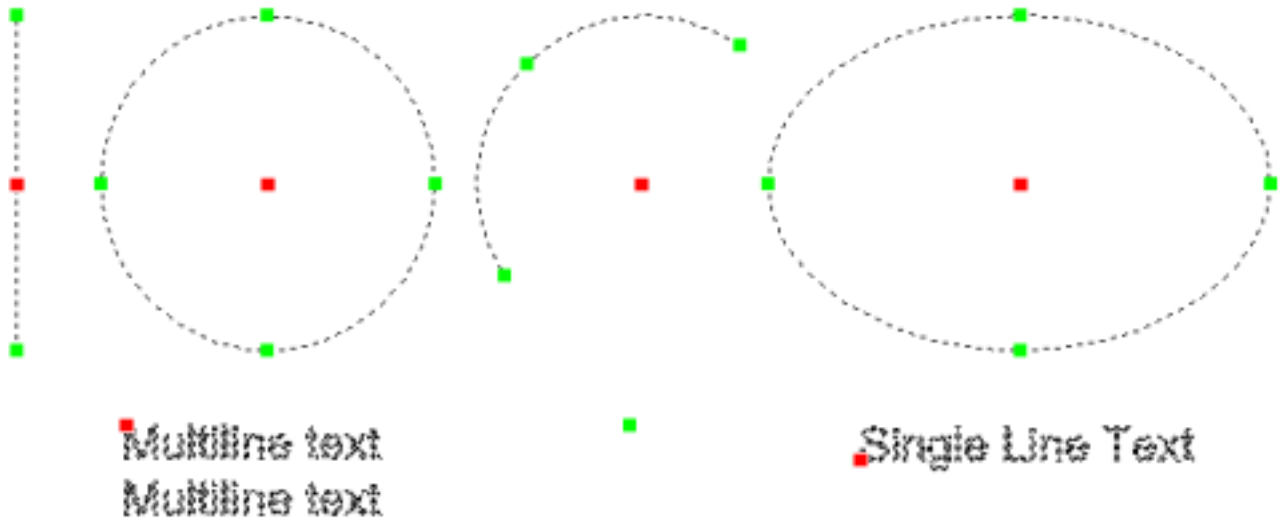

NOTE The following entities can be moved using grips:

- lines, infinite lines and rays
- circles and circular arcs
- ellipses and elliptical arcs
- 3D solids
- text and multi-line text
- blocks

Moving entities between drawings

Entities can be moved between drawings in one of three ways: Use **CUTCLIP** to cut the entities from the source drawing, then either **PASTECLIP, PASTEORIG** or **PASTEBLOCK** to paste the entities into the target drawing.

NOTE Use Ctrl + Tab (press and hold the Ctrl key, then press the Tab key) to cycle between open drawings.

Using Cut and Paste to move entities between drawings

1. In the source drawing, select the entities (1.24.6) you want to move.
2. Do one of the following:
   - Right click, then choose **Cut** in the context menu.
   - Choose **Cut** in the **Edit** menu.
   - Press **Ctrl + X** (press and hold the Ctrl key, then press X).

   The entities are deleted in the source drawing and copied to the Clipboard.
3. Switch to the target drawing.
4. Do one of the following:
   - Right click, then choose **Paste** in the context menu.
   - Choose **Paste** in the **Edit** menu.
   - Press **Ctrl + V** (press and hold the Ctrl key, then press V).

   The bottom left corner of the bounding rectangle of the selection is attached to the cross hairs in the target drawing.
5. Do one of the following:

The entities are deleted in the source drawing and copied to the Clipboard.

3. (option) Switch to the target drawing.
4. Choose **Paste as a Block** in the **Edit** menu or press Ctrl+Shfit+V. The bottom left corner of the bounding rectangle of the selection is attached to the cross hairs in the target drawing.
5. Specify the insertion point.

1.24.13 Rotating Entities

Commands: ROTATE (6.26.35) and ROTATE3D (6.26.36) You can rotate entities about a specified point at a specified rotation angle or by an angle referenced to a base angle. The default method rotates the entities using a relative rotation angle from their current orientation. By default, angles start at 3 o'clock and increase in a counter-clockwise direction. If you want to rotate in a clockwise direction you can enter a negative angle by using a minus sign.

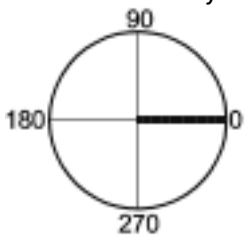

NOTES

- The **Angular Base** is controlled by the **ANGBASE** system variable, which in turn refers to the current UCS.
- The **Angle Direction** is controlled by the **ANGDIR** system variable, which sets the positive angle direction from angle 0 with respect to the current UCS.

The Copy option (1.24.4) of the Grips Editing (1.24.4) commands allows to create multiple copies of the entities being stretched, moved, rotated, mirrored or scaled.

Rotating a selection set

1. Do one of the following:
   - Click the **Rotate** tool button ( ) on the **Modify** toolbar.
   - Choose **Rotate** in the **Modify** menu.
   - Type **rotate** or **RO** in the command bar.

   You are prompted: Select entities to rotate:
2. Select the entities (1.24.6), then right click or press Enter. **You are prompted:** Rotation point:
3. Specify the rotation point. **You are prompted:** Copy/Base angle/<Rotation angle>: A prompt menu displays:

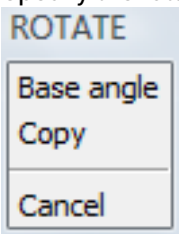

4. (option) Choose **Copy** in the prompt menu or type **C** , then press Enter to create a rotated copy of the selection set.
5. Specify the rotation angle. The selection set is rotated.

NOTE

Use the **Center** option of the Array (1.24.20) command if you want to keep the original entities.

Rotating a selection set in reference to a base angle

1. Do one of the following:
   - Click the **Rotate** tool button (on the **Modify** toolbar.

- Choose **Rotate** in the **Modify** menu.
- Type **rotate** or **RO** in the command bar.

You are prompted: Select entities to rotate:

2. Select the entities (1.24.6), then right click or press Enter. **You are prompted:** Rotation point:
3. Specify the rotation point. **You are prompted:** Copy/Base angle/<Rotation angle>: A prompt menu displays:

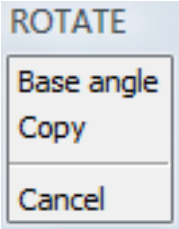

4. (option) Choose **Copy** in the prompt menu or type **C**, then press Enter to create a rotated copy of the selection set.
5. Do one of the following:

   - Choose **Base angle** in the prompt menu.
   - Type **B** in the command bar, then press Enter.

   You are prompted: Base angle <0>:

6. To specify the base angle do one of the following:

   - Type the base angle in the command bar.
   - Click the rotation point again, then click a second point.

   You are prompted: New Angle.

7. Do one of the following:

   - Type the new angle in the command bar.
   - Click a point to define the new angle.

Rotating in 3D

1. Do one of the following.

   - Click the **3D Rotate** tool button ( ) on the **Modify** toolbar.
   - Choose **3D Rotate** in the **Modify** menu.
   - Type **rotate3d** in the command bar.

   You are prompted: Select entities to rotate:

2. Select the entities (1.24.6), then right click or press Enter. **You are prompted:** Select axis by [Entity/Last/View/Xaxis/Yaxi <2points>:
3. Press Enter to define the rotation axis by specifying two points.
4. Specify the first rotation axis point.
5. Specify the second rotation axis point. **You are prompted:** Rotation angle or [Base angle/Copy]:
6. Specify the rotation angle. The selection set is rotated clockwise, looking in the rotation axis direction.

1.24.14 Mirroring Entities

Commands: MIRROR (6.21.18) and MIRROR3D (6.21.19) The **Mirror** command creates a mirror image of a selection set. The selection is mirrored about a mirror line, which you define by specifying two points. You can choose to either delete or retain the original entities. The **Mirror3d** commands creates a mirror image of selected entities in three-dimensional space. In this case the selection is mirrored about a mirror plan, which can be defined by either specifying three points, selecting an existing two-dimensional planar entity, aligning the plane parallel to the xy, yz, or xz plane of the current UCS or aligning the plane with the current view. You can choose to either delete or retain the original entities. The Copy option (1.24.4) of the Grips Editing (1.24.4) commands allows to create multiple copies of the entities being stretched, moved, rotated, mirrored or scaled.

NOTE	Whether text is mirrored or not by the **Mirror** command is controlled by the **Mirror Text** (**MIRRTEXT**) system variable.

Mirroring entities about a line

1. Do one of the following:

   - Click the **Mirror** tool button ( ) on the **Modify** toolbar.
   - Choose **Mirror** in the **Modify** menu.
   - Type **mirror** or **MI** in the command bar.

   You are prompted: Select entities to mirror:

2. Select the entities (1.24.6) then right click or press Enter. **You are prompted:** Start of mirror line.

3. Specify the start point of the mirror line.

4. Specify the endpoint of the mirror line. **You are prompted:** Delete the original entities? <N>

5. Do one of the following:

   - Press Enter to keep the original entities.
   - Type **Y** , then press Enter to delete the original entities.
   - Choose **Yes-Delete entities** in the context menu.

Mirroring entities about a plane

1. Do one of the following:

   - Click the **3D Mirror** tool button ( ) on the **Modify** toolbar.
   - Choose **3D Mirror** in the **Modify** menu.
   - Type **mirror3d** in the command bar.

   You are prompted: Select entities:

2. Select the entities (1.24.6) then right click or press Enter. **You are prompted:** Define mirror plane by: Entity/Last/View/Zaxis/XY/YZ/ZX/<3points>:

3. Specify the first point of the mirror plane.

4. Specify the second point of the mirror plane.

5. Specify the third point of the mirror plane. **You are prompted:** Delete the original entities? <N>

6. Do one of the following:

   - Press Enter to keep the original entities.
   - Type **Y**, then press Enter to delete the original entities.
   - Choose **Yes-Delete entities** in the context menu.

1.24.15 Aligning Entities

Command: ALIGN (6.4.11) The **Align** command lets you reposition a selection set with respect to an existing entity in the drawing. The selection set is moved and rotated in a single action. If necessary you can even scale the selection to fit in its new location. The command can be used both in a 2D and 3D environment.

Tutorial: How to Align Entities Click here (1.5.9) to watch

Aligning an entity in 2D

1. Do one of the following:
   - Click the **Align** tool button ( ) on the **Modify** toolbar.
   - Choose **Align** in the **Modify** menu.
   - Type **align** in the command bar, then press Enter.

   You are prompted: Select entities:
2. Select the entities (1.24.6), then right click or press Enter. **You are prompted:** Specify first source point:
3. Snap to the first source point in the selection set (1). **You are prompted:** Specify first destination point:
4. Snap to the first destination point on the reference entity (2). A witness line is drawn between the source point and the target point. **You are prompted:** Specify the second source point: (1.1133)

Figure 1.1133

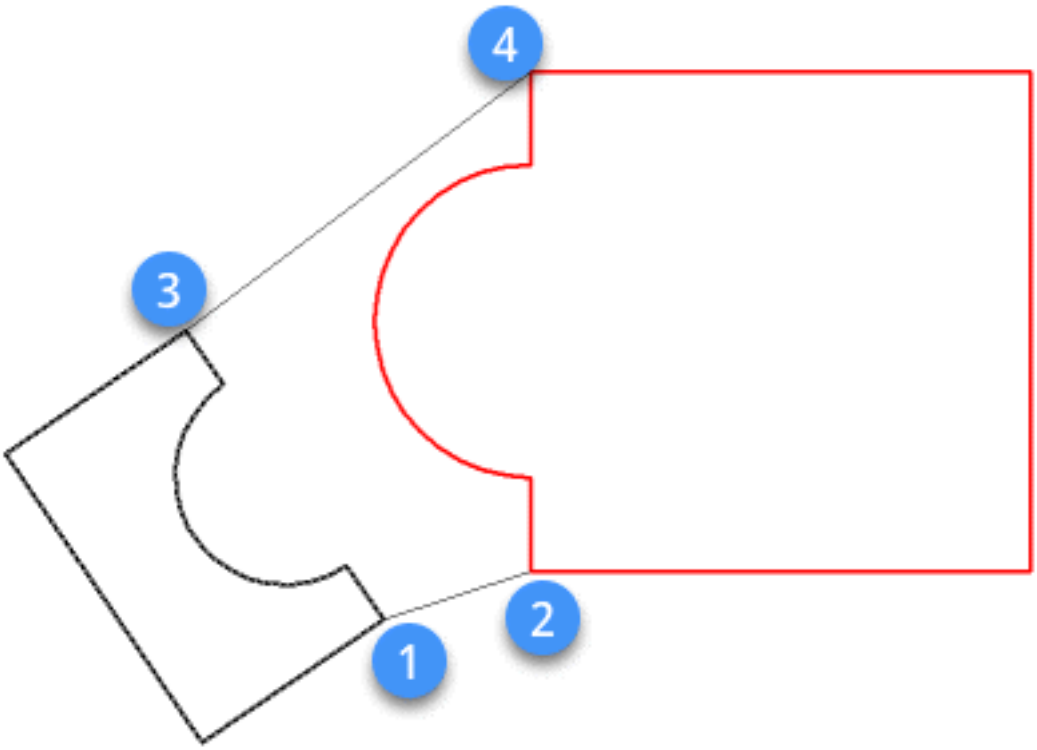

5. Snap to the second source point in the selection set (3). **You are prompted:** Specify second destination point:
6. Snap to the second destination point on the reference entity (4). A witness line is drawn between the source point and the target point. **You are prompted:** Specify the third source point:
7. Right click to skip the third source point. **You are prompted:** Scale objects based on alignment points [Yes/No] <No>:
8. Do one of the following:
   - Press Enter if you don't want to scale the selection set.
   - Type Y and press Enter to scale the selection set.

(1.1136 on the next page)
Result of the Align procedure with scaled selection set.

Aligning an entity in 3D

1. Do one of the following:

   - Click the **Align** tool button ( ) on the **Modify** toolbar.
   - Choose **Align** in the **Modify** menu.
   - Type **align** in the command bar, then press Enter.

   You are prompted: Select entities:

2. Select the entities (1.24.6), then right click or press Enter. **You are prompted:** Specify first source point:

3. Snap to the first source point in the selection set (1). **You are prompted:** Specify first destination point:

4. Snap to the first destination point on the reference entity (2). A witness line is drawn between the source point and the target point. **You are prompted:** Specify the second source point: (1.1134)

Figure 1.1134

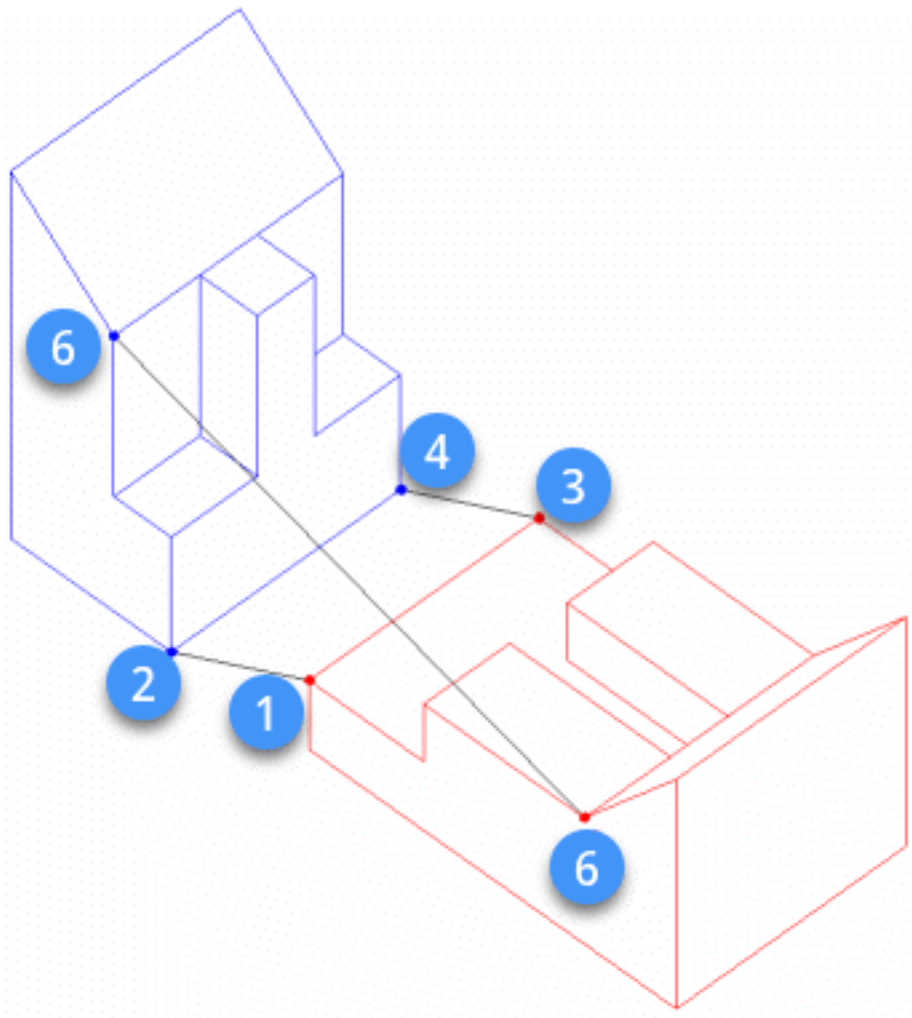

5. Snap to the second source point in the selection set (3). **You are prompted:** Specify second destination point:

6. Snap to the second destination point on the reference entity (4). A witness line is drawn between the source point and the target point. **You are prompted:** Specify the third source point:

7. Snap to the third source point in the selection set (5). **You are prompted:** Specify third destination point:

Figure 1.1135

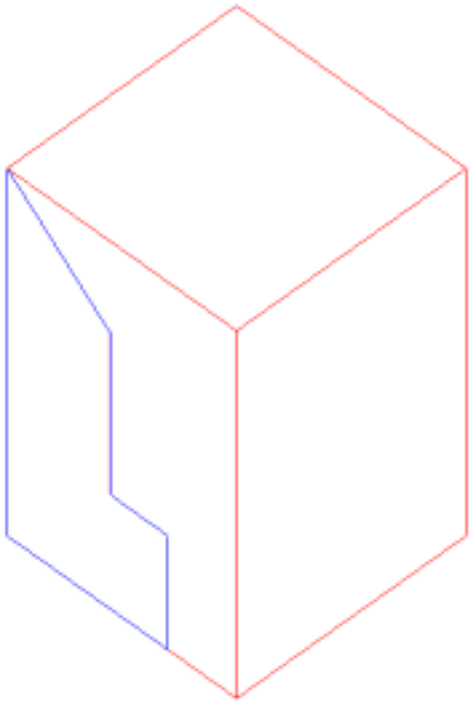

8. Snap to the third destination point on the reference entity (6). A witness line is drawn between the source point and the target point. The entity is moved. (1.1135)

Figure 1.1136

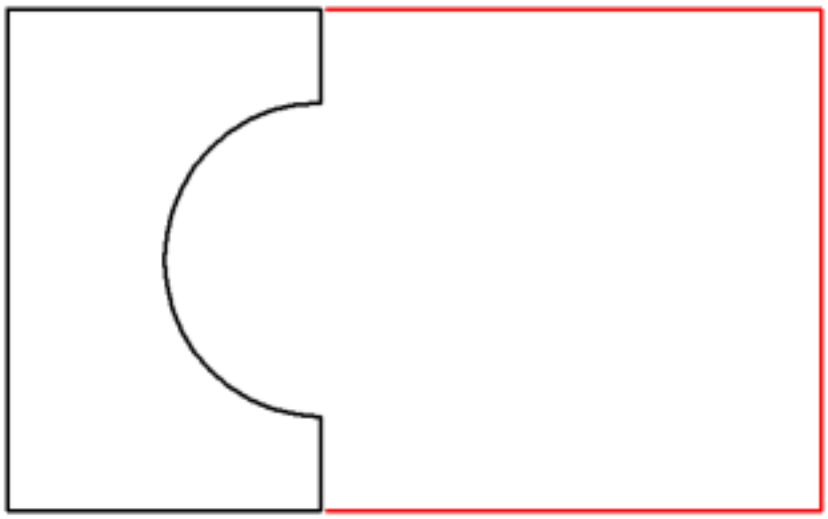

1.24.16 Changing Entities

Command: CHANGE (6.9.10) The **Change** command lets you change the insertion point and orientation of texts and block inserts. The **Properties** option of the command can also change the layer, line type, line type scale, line weight, etc. but the BricsCAD Properties bar (1.8.4) is much more versatile to do such things.

To change text entities

1. Type **change** in the command bar, then press Enter. **You are prompted:** Select entities to change:
2. Select the text entities (1.24.6), then right click or press Enter. **You are prompted:** Change: Entities/Properties/<Change point>:
3. Right click or press Enter to accept the default option. **You are prompted:** New point for text, or Enter for no change: The first text entity is attached to the cursor.
4. Specify the new insertion point for the text or right click to accept the current location. **You are prompted:** New text style <current style>:
5. Type a new text style and press Enter or right click to keep the current style. **You are prompted:** New height <current height>:
6. Type a new height and press Enter or right click to keep the current height. **You are prompted:** New rotation angle <current angle>:
7. Type a new angle and press Enter or right click to keep the current angle. **You are prompted:** New text <current text>:
8. Type the new text and press Enter or right click to keep the current text.
9. (option) If multiple text entities were selected in step 2, steps 3 through 8 are repeated for each text.

NOTE	The **Change** command cannot change Multi-Line text (Mtext) entities.

To relocate blocks

1. Type **change** in the command bar, then press Enter. **You are prompted:** Select entities to change:
2. Select the blocks (1.24.6), then right click or press Enter. **You are prompted:** Change: Entities/Properties/<Change point>:
3. Right click or press Enter to accept the default option. **You are prompted:** New point for block, or Enter for no change: The first block is attached to the cursor.
4. Specify the new insertion point or right click to accept the current orientation. **You are prompted:** New rotation angle <current angle>:
5. Do one of the following:
   - Right click to accept the current rotation angle.
   - Type a new rotation angle in the command bar, then press Enter.
   - Click to specify the new rotation angle graphically.
6. (option) If multiple blocs were selected in step 2, steps 3 through 5 are repeated for each block.

1.24.17 Copying Entities in a Drawing

Commands: COPY (6.9.55), COPYCLIP (6.9.54), COPYBASE (6.9.56), PASTECLIP (6.24.10) and PASTEBLOCK (6.24.9)
You can duplicate entities within the current drawing using the **Copy** command. The default method is to create a selection set and then specify a starting point (base point) and an endpoint (second point) for the copy. You can also specify the displacement as a direction vector (X,Y,Z). Depending on the **COPYMODE** system variable you can create multiple copies of the selection set or just one. **Copybase** and **Pasteblock** pastes the selection as a block. The Copy option (1.24.4) of the Grips Editing (1.24.4) commands allows to create multiple copies of the entities being stretched, moved, rotated, mirrored or scaled.

Tutorial: Copying between drawings Click here (1.5.10) to watch

To copy a selection set

1. Do one of the following:

   - Click the **Copy** tool button ( ) on the **Modify** toolbar.
   - Choose **Copy** in the **Modify** menu.
   - Type **copy** or **CO** in the command bar.

   You are prompted: Select entities to copy:

2. Select the entities (1.24.6), then right click or press Enter. If **Copy Mode** is **Multiple** : **You are prompted:** Enter base point: mOde/<Displacement>: If **Copy Mode** is **Single** : **You are prompted:** Enter base point: mOde/Multiple/<Displacement>:

3. Specify the base point. The selection set is now attached to the cross hairs. **You are prompted:** Enter second point: <Enter to use the base point as displacement>:

4. Do one of the following:

   - Click the second point.
   - Use Direct Distance Entry (1.14.3): type the displacement distance, then press Enter. The distance is measured in the cursor direction. Use ORTHO (1.14.2) or POLAR TRACKING (1.14.17) to constrain the movement of the cross hairs.
   - Press <Enter>: the first point is interpreted as a relative X,Y,Z displacement. E.g. if the coordinates of the base point are 2,3,0, the selection set is copied 2 units in the X direction and 3 units in the Y direction from their current position.

The selection set is copied. If **Copy Mode** is **Single** , the copy command is completed. If **Copy Mode** is **Multiple** , **you are prompted** to create the next copy. See To make multiple copies.

To make multiple copies

1. Do one of the following:

   - Click the **Copy** tool button ( ) on the **Modify** toolbar.
   - Choose **Copy** in the **Modify** menu.
   - Type **copy** or **CO** in the command bar.

   You are prompted: Select entities to copy:

2. Select the entities (1.24.6), then right click or press Enter. If **Copy Mode** is **Multiple** : **You are prompted:** Enter base point: mOde/<Displacement>: If **Copy Mode** is **Single** : **You are prompted:** Enter base point: mOde/Multiple/<Displacement>:

3. (Option) If **Copy Mode** is **Single** , do one of the following:

   - Choose **Multiple** in the prompt menu
   - Type **M** , then press Enter

   You are prompted: Enter base point: mOde/<Displacement>:

4. Specify the base point. The selection set is now attached to the cross hairs. **You are prompted:** Enter second point: <Enter to use the base point as displacement>:

5. Do one of the following to specify the second point.

- Click the second point.
- Type the displacement distance, then press Enter. The distance is measured in the cursor direction. Use ORTHO (1.14.2) or POLAR TRACKING (1.14.17) to constrain the movement of the cross hairs.

The first copy of the selection set is created. **You are prompted:** Enter second point: Undo/Repeat/Exit:

6. (option) Repeat step 5 to create additional copies. Right click or press Enter to conclude the command.
7. (option) Choose the **Repeat** option. **You are prompted:** Select end point (<ENTER> to key in number of repeats) The number of repeats increases when you move the cursor away from the source selection set. (1.1137)

Figure 1.1137

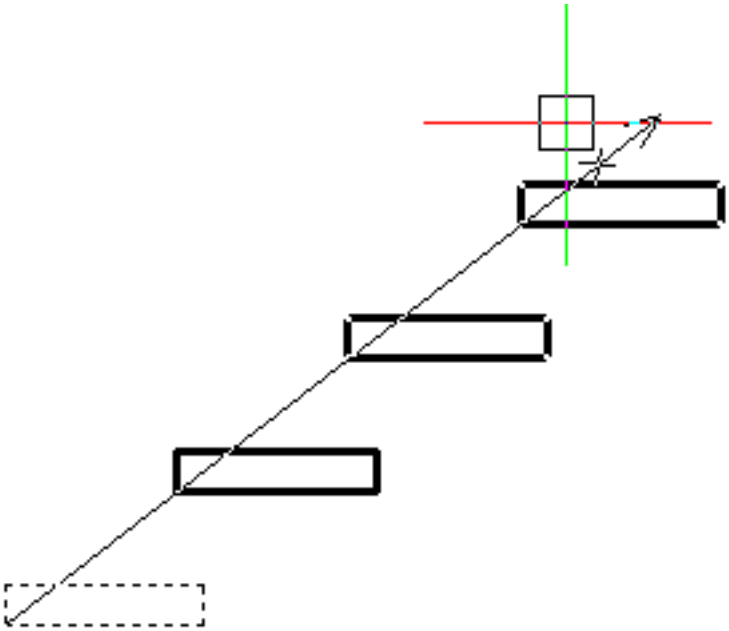

8. Do one of the following:
   - Click when the desired number of copies displays.
   - Press Enter or right click, then type the desired number of copies.

To paste a selection set as a block

1. Do one of the following:
   - Choose **Copy with Base Point** in the **Edit** menu.
   - Type **copybase** in the command bar, then press Enter.
   - Press and hold the **Ctrl** and **Shift** keys, then press **C** .

   You are prompted: Select base point:
2. Specify the base point (origin point). **You are prompted:** Select entities to copy to the clipboard:
3. Select the entities.
4. Press Enter to conclude the selection of entities.
5. Do one of the following:
   - Choose **Paste as Block** in the **Edit** menu.
   - Type **pasteblock** in the command bar, then press Enter.
   - Press and hold the **Ctrl** and **Shift** keys, then press **V** .

   The selection set is attached to the cursor. The command window reads: Select insertion point.
6. Specify the insertion point. The selection is pasted as a block.
7. (option) Repeat steps 5 and 6 to paste another copy as a block.

NOTE	If you paste multiple copies of the same selection set, each block is named differently.

1.24.18 Copying Entities Between Drawings

Commands: COPYCLIP (6.9.54), COPYBASE (6.9.56), PASTECLIP (6.24.10), PASTEORIG (6.24.11) and PASTEBLOCK (6.24.9) Entities can be copied between drawings in several ways:

- **Copyclip** and **Pasteclip** pastes the selection using a default base point.
- **Copyclip** and **Pasteorig** pastes the selection using the coordinates of the source drawing.
- **Copybase** and **Pasteclip** pastes the selection using a user-defined base point.
- **Copybase** and **Pasteblock** : pastes the selection as a block in the target drawing.

NOTE	Use Ctrl + Tab (press and hold the Ctrl key, then press the Tab key) to cycle between open drawings.

Using Copy and Paste to copy entities between drawings

1. In the source drawing, select the entities (1.24.6) you want to Copy.
2. Do one of the following:
   - Right click, then choose **Copy** in the context menu.
   - Choose **Copy** in the **Edit** menu.
   - Press **Ctrl + C** (press and hold the Ctrl key, then press C).

   The entities are copied to the Clipboard.
3. Switch to the target drawing.
4. Do one of the following:
   - Right click, then choose **Paste** in the context menu.
   - Choose **Paste** in the **Edit** menu.
   - Press **Ctrl + V** (press and hold the Ctrl key, then press V).

   The bottom left corner of the bounding rectangle of the selection is attached to the cross hairs in the target drawing.
5. Do one of the following:
   - Specify the displacement point.
   - Press Enter to paste the selection set using the coordinates of the source drawing.

Using Copy and Pasteorig to copy entities between drawings

1. In the source drawing, select the entities (1.24.6) you want to Copy.
2. Do one of the following:
   - Right click, then choose **Copy** in the context menu.
   - Choose **Copy** in the **Edit** menu.
   - Press **Ctrl + C** (press and hold the Ctrl key, then press C).

   The entities are copied to the Clipboard.
3. Switch to the target drawing.
4. Do one of the following:
   - Choose **Paste to Original Coordinates** in the Edit menu.
   - Type **pasteorig** in the command bar, then press Enter.

   The selection is pasted using the coordinates of the source drawing.

Using Copybase and Paste to copy entities between drawings

1. In the source drawing do one of the following:

   - Choose **Copy with Base Point** in the **Edit** menu.
   - Type **copybase** in the command bar, then press Enter.
   - Press and hold the **Ctrl** en **Shift** keys, then press **C** .

   You are prompted: Select base point:

2. Specify the base point (origin point). **You are prompted:** Select entities to copy to the clipboard:
3. Select the entities.
4. Press Enter to conclude the selection of entities.
5. Switch to the target drawing.
6. Do one of the following:

   - Choose **Paste** in the **Edit** menu.
   - Press **Ctrl + V** (press and hold the Ctrl key, then press V).

   The selection set is attached to the cursor. **You are prompted:** Select insertion point:

7. Specify the insertion point to paste the selection set.
8. (option) Repeat step 7 to create more copies of the selection set.

Tutorial: Copying between drawings Click here (1.5.10) to watch

Paste a selection as a block in the target drawing

1. In the source drawing do one of the following:

   - Choose **Copy with Base Point** in the **Edit** menu.
   - Type **copybase** in the command bar, then press Enter.
   - Press and hold the **Ctrl** en **Shift** keys, then press **C** .

   You are prompted: Select base point:

2. Specify the base point (origin point). **You are prompted:** Select entities to copy to the clipboard:
3. Select the entities.
4. Press Enter to conclude the selection of entities.
5. Switch to the target drawing.
6. Do one of the following:

   - Choose **Paste as Block** in the **Edit** menu.
   - Type **pasteblock** in the command bar, then press Enter.
   - Press and hold the **Ctrl** and **Shift** keys, then press **V** .

   The selection set is attached to the cursor. The command window reads: Select insertion point.

7. Specify the insertion point. The selection is pasted as a block.
8. (option) Repeat steps 5 and 6 to paste another copy as a block.

NOTE	If you paste multiple copies of the same selection set, each block is named differently.

1.24.19 Making Parallel Copies

Command: OFFSET (6.23.3) The **Offset** command creates a copy of linear entities and aligns them parallel to the original entities at a specified distance. You can make parallel copies of arcs, circles, ellipses, elliptical arcs, lines, two-dimensional polylines, rays and infinite lines. Depending on the selected options in the **Selection Modes** toolbar, the **Offset** command allows to create a parallel copy of:

- an edge of a 3D solid if the **Select Edges** option ( ) is set.
- the edges of a 3D solid face if the **Select Faces** option ( ) is set.
- detected boundaries if the **Select Detected Boundaries** option ( ) is set.

Making parallel copies of curved entities creates larger or smaller curves, depending on which side of the original entity you place the copy. For example, placing a parallel copy of a circle outside the circle creates a larger concentric circle; positioning the copy inside the circle creates a smaller concentric circle.

NOTE	The **OFFSETGAPTYPE** settings variable controls how potential gaps between segments are treated when closed polylines are offset.

Making a parallel copy at a specified distance

1. Do one of the following:

   - Click the **Offset** tool button ( ) on the **Modify** toolbar.
   - Choose **Offset** in the **Modify** menu.
   - Type **offset** in the command bar.

   You are prompted: Offset: Through point/Erase/<Distance> <current distance>: A prompt menu displays:

   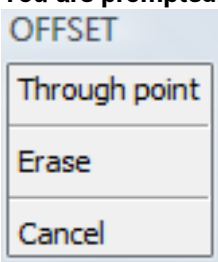

2. (Option) Choose **Erase** in the prompt menu or type **E**, then press Enter. Respond **Yes** at the command prompt to erase the source entity.

3. Do one of the following:

   - Press Enter to accept the current distance.
   - Type a new distance in the command bar.
   - Define a new distance by specifying two points.

   You are prompted: Select Entity.

4. Select the entity. **You are prompted:** Both sides/<Side for parallel copy>:

5. Click the side for the parallel copy. The parallel copy is created. **You are prompted:** Select Entity.

6. Do one of the following:

   - Repeat steps 4 and 5 to create more parallel copies.
   - Right click or press Enter to stop.

Making a parallel copy through a point

1. one of the following:

   - Click the **Offset** tool button ( ) on the **Modify** toolbar.
   - Choose **Offset** in the **Modify** menu.

- Type **offset** in the command bar.

You are prompted: Offset: Through point/<Distance> <current distance>:

2. Choose **Through point** in the context menu or type **T**, then press Enter. **You are prompted:** Select entity:
3. Select the entity. **You are prompted:** Through point:
4. Specify the point to create the parallel copy through. The parallel copy is created. **You are prompted:** Select entity:
5. Do one of the following.
   - Repeat steps 3 and 4 to create more parallel copies.
   - Right click or press Enter to stop.

Making a parallel copy of a 3D solid edge

Make sure the Quad (1.8.5) is active and the **Select edges** button ( ) in the **Selection Modes** toolbar is pressed.

1. Move the cursor over the edge of the solid. When the edge highlights, choose **Parallel** ( ) in either the **2D Editing** or the **Direct Modeling** command group in the **Quad** . The parallel copy is created dynamically.
2. Do one of the following:
   - Type a distance in the dynamic entry field.
   - Snap to a point.

Making a parallel copy a 3D solid face

Make sure the Quad (1.8.5) is active and the **Select Faces** button ( ) in the **Selection Modes** toolbar is pressed.

1. Move the cursor over the face of the solid. When the face highlights, choose **Parallel** ( ) in either the **2D Editing** or the **Direct Modeling** command group in the **Quad** . The parallel copy is created dynamically.
2. Do one of the following:
   - Type a distance in the dynamic entry field.
   - Snap to a point.

Making a parallel copy of a detected boundary

Make sure the Quad (1.8.5) is active and the **Select Detected Boundaries** button ( ) in the **Selection Modes** toolbar is pressed.

1. Move the cursor inside the boundary. When the boundary highlights, choose **Parallel** ( ) in either the **2D Editing** or the **Direct Modeling** command group in the **Quad** . The parallel copy is created dynamically.
2. Do one of the following:
   - Type a distance in the dynamic entry field.
   - Snap to a point.

1.24.20 Arraying Entities

Commands: ARRAY (6.4.20) , -ARRAY (6.4.21), ARRAYCLASSIC (6.4.22), ARRAYRECT (6.4.29), ARRAYPATH (6.4.27), ARRAYPOLAR (6.4.28), ARRAYEDIT (6.4.25), 3DARRAY (6.3.2) The **Array** commands copy a selection set in a rectangular or polar (circular) pattern or along a linear entity. For a rectangular array you must specify the number of rows and columns and also the spacing between subsequent rows and columns. To create a polar array you will be prompted to specify the center point of the array, the rotation step and the number of items in the array or the angle to fill. You can choose to rotate the selection set about the center point or to keep its original orientation. The **ArrayClassic** command creates a static polar or rectangular array of entities through a dialog box. The **-Array** command creates a static polar or rectangular array of entities. The **3DArray** command constructs static 3D rectangular arrays and rotated polar arrays The **Array** command distributes entity copies in an evenly spaced associative rectangular, polar or path array. The **ArrayRect** command associatively distributes entity copies into any number of rows, columns, and levels. The **ArrayPolar** command associatively distributes entity copies evenly in a circular pattern about a center point or axis of rotation, using multiple rows, and levels. The **ArrayPath** command associatively distributes entity copies evenly along a path into multiple rows, and levels. The **ArrayEdit** command allows editing associative arrays and their source entities.

Creating a static rectangular array

1. Type **arrayclassic** in the command bar, then press Enter. A dialog box displays: (1.1138 on the next page)
2. Under **Array Type** choose **Rectangular**.
3. Click the **Select Entities** button ( ). The **Array** dialog box closes temporarily to let you select entities.
4. Select the entities (1.24.6), then right click or press Enter. The **Array** dialog box reopens.
5. Fill out the **Settings** fields or press the **Pick Points** buttons ( ) to define the settings graphically. The **Array** dialog box closes temporarily to let you pick point in the drawing. (1.1139 on page 1099) **Row offset (A) and column offset (B) can be defined by the spacing rectangle (red).**
6. Click the OK button to create the array.

NOTE	Positive values in steps 4 and 5 are measured along the positive X- and Y-axis of the current UCS. Negative values are measured in the opposite direction.

Figure 1.1138

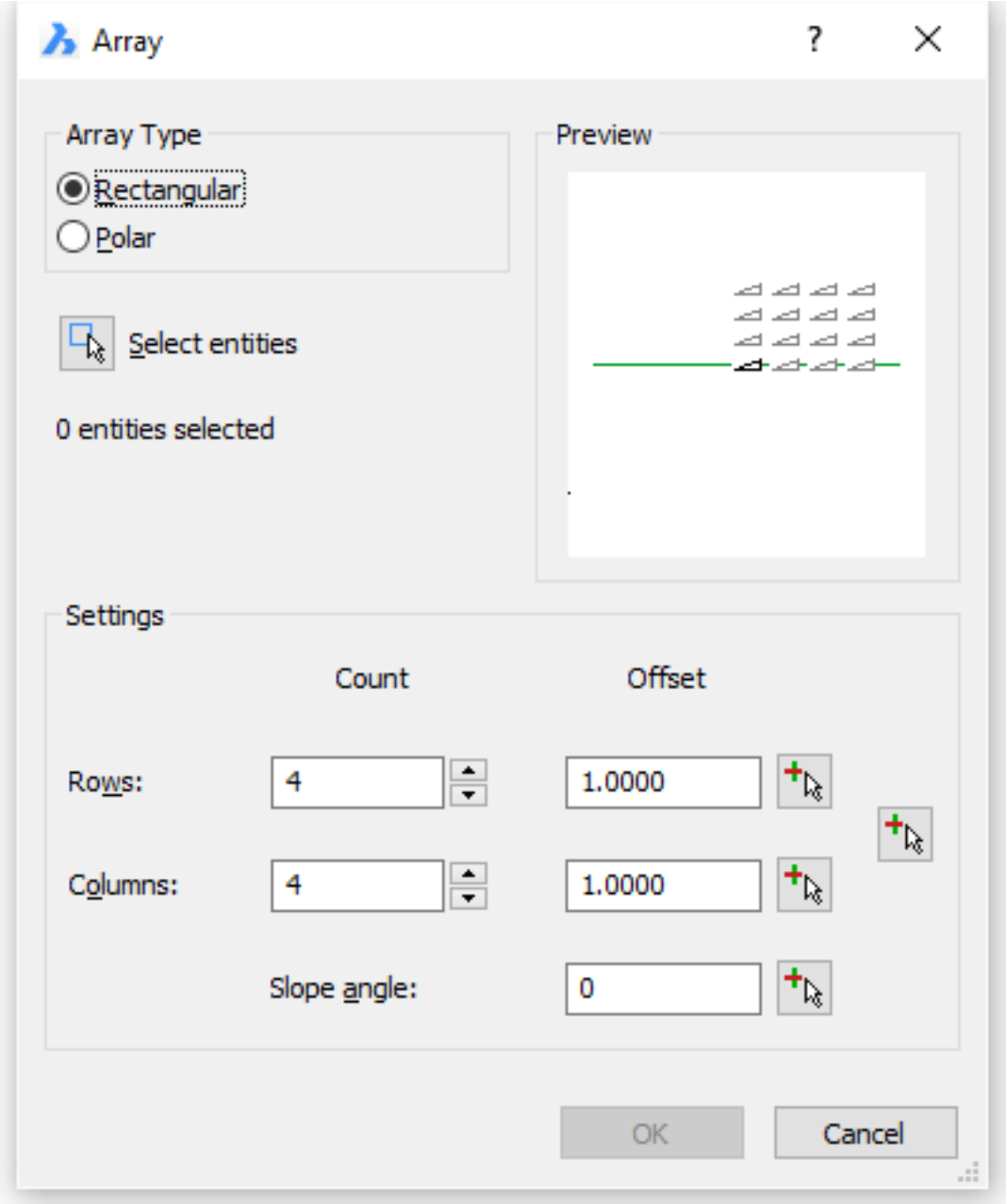

Figure 1.1139

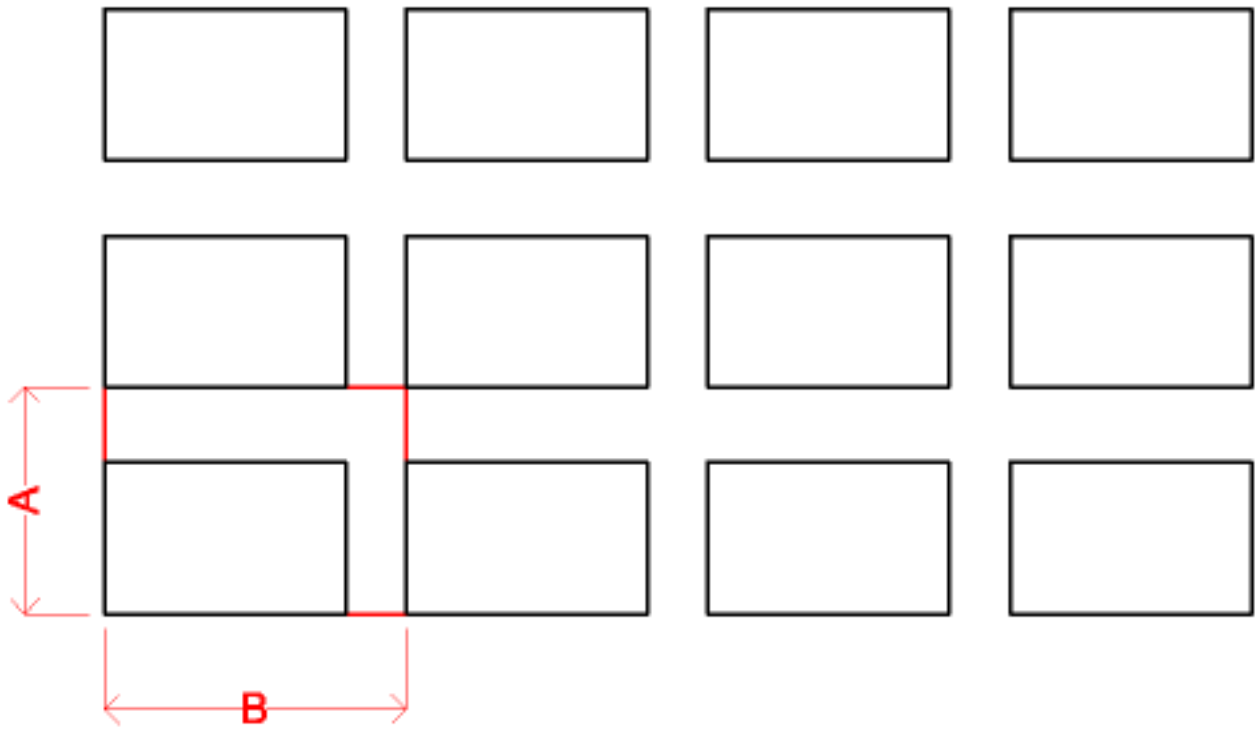

Creating a static polar array

1. Type **arrayclassic** in the command bar, then press Enter. A dialog box displays: (1.1140 on the next page)
2. Under **Array Type** choose **Polar** .
3. Click the **Select Entities** button (===ERROR WITH DOWNLOADED IMAGE===). The **Array** dialog box closes temporarily to let you select entities.
4. Select the entities (1.24.6), then right click or press Enter. The **Array** dialog box reopens.
5. Choose a **Calculate** option: **Angle between**, **Angle to fil** l or **Number of items**. The settings field of the selected option is dimmed.
6. Fill out the **Settings** fields or press the **Pick Points** buttons ( ) to define the settings graphically. The **Array** dialog box closes temporarily to let you pick point in the drawing.
7. (option) Check the **Rotate items as copied** option. (1.1141 on page 1102) **Entities rotated (left) or not (right) about the center point of the array.**
8. (option) Define an **Entity base point**. (1.1142 on page 1102) **Polar array with base point (dot) and center point (cross).**

Figure 1.1140

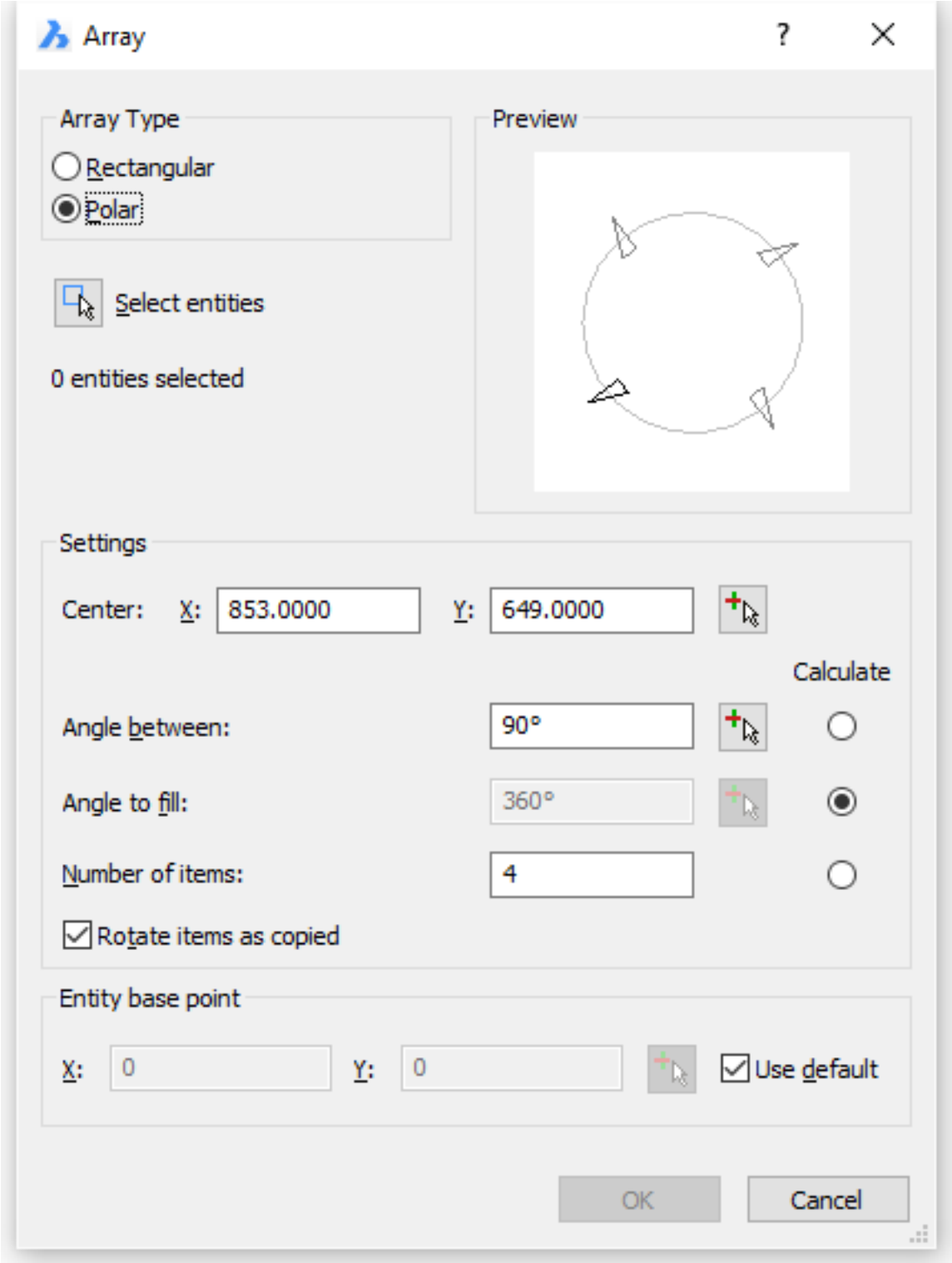

Figure 1.1141

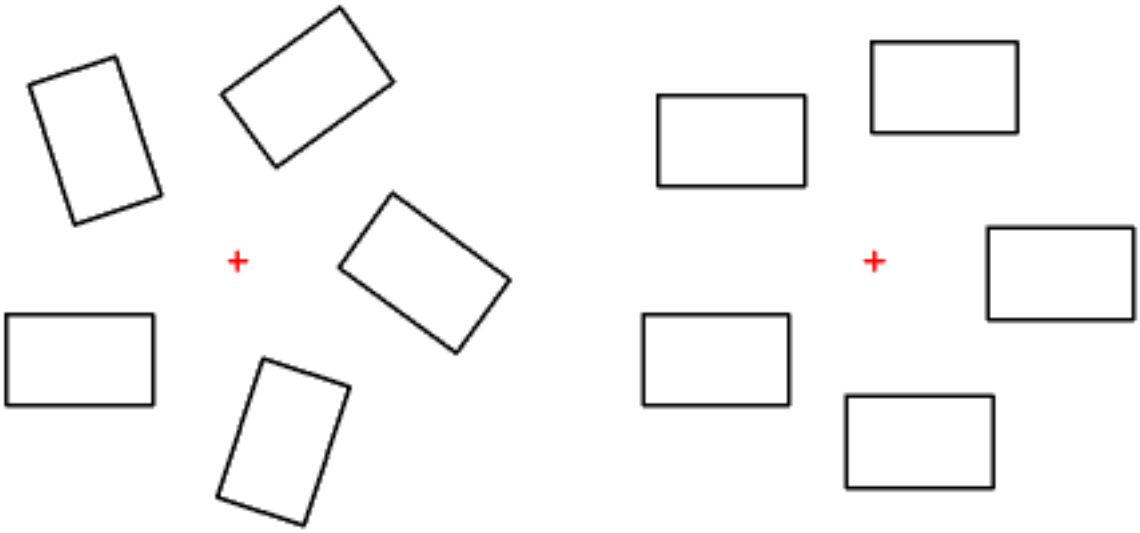

Figure 1.1142

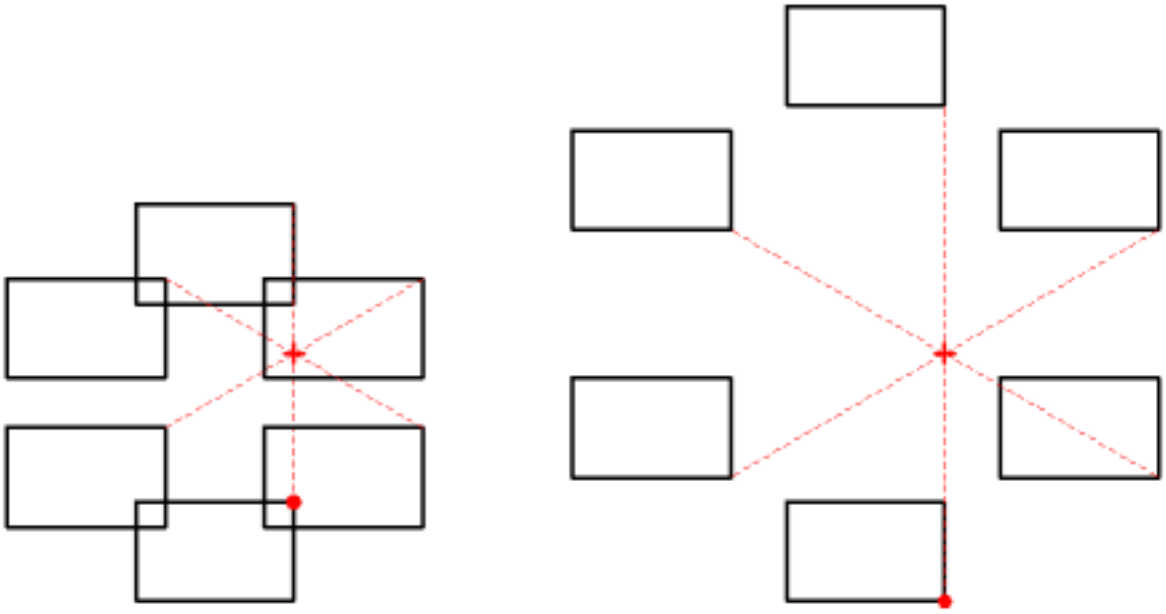

Creating a static 3D rectangular array

1. Do one of the following:

   - Click the **3D Array** tool button ( ) on the **Modify** toolbar.
   - Choose **3D Array** in the **Modify** menu.
   - Type **3darray** in the command bar, then press Enter.

   You are prompted: Select entities to array:

2. Select the entities (1.24.6), then right click or press Enter. **You are prompted:** Type of array: Polar/<Rectangular>:

3. Choose **Rectangular** in the prompt menu or type **R** in the command bar and press Enter. **You are prompted:** Number of rows in the array <1>:

4. Type the number of rows in the command bar, then press Enter. **You are prompted:** Number of columns <1>:

5. Type the number of columns in the command bar, then press Enter. **You are prompted:** Number of levels <1>:

6. Type the number of levels in de command bar, then press Enter. **You are prompted:** Vertical distance between rows:

7. To define the distance between rows of the array, do one of the following:

   - Type the distance in the command bar and press Enter.
   - Specify the distance by clicking two points.

   You are prompted: Horizontal distance between columns:

8. To define the distance between the columns of the array, do one of the following:

   - Type the distance in the command bar and press Enter.
   - Specify the distance by clicking two points.

   You are prompted: Depth between levels:

9. To define the distance between the levels of the array, do one of the following:

   - Type the distance in the command bar and press Enter.
   - Specify the distance by clicking two points.

The array is created. (1.1143 on the following page) **Rectangular 3D Array:row spacing A, column spacing B, level spacing C**

NOTE	Positive values in steps 7, 8 and 9 are measured along the positive X-, Y- and Z-axis of the current UCS. Negative values are measured in the opposite direction.

Figure 1.1143

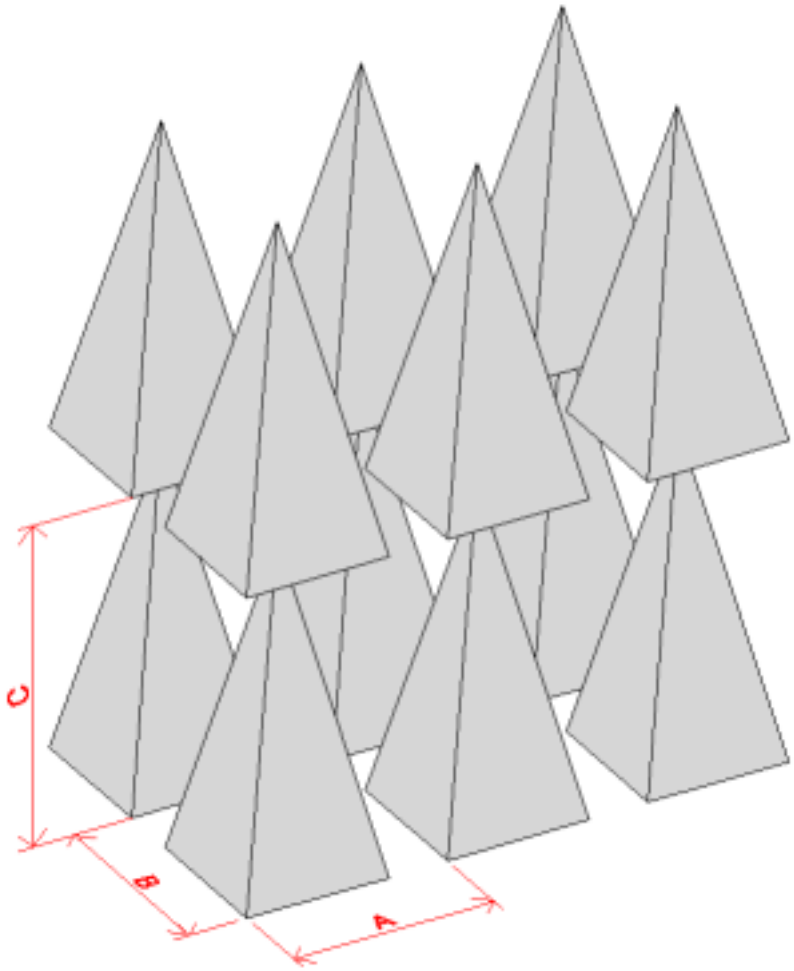

Creating a static 3D polar array

1. Do one of the following:

   - Click the **3D Array** tool button ( ) on the **Modify** toolbar.
   - Choose **3D Array** in the **Modify** menu.
   - Type **3darray** in the command bar, then press Enter.

   You are prompted: Select entities to array:

2. Select the entities (1.24.6), then right click or press Enter. **You are prompted:** Type of array: Polar/<Rectangular>:

3. Choose **Polar** in the prompt menu or type **P** in the command bar and press Enter. **You are prompted:** ENTER to specify angle between items/<Number of items to array>:

4. Type the number of items you want in the array, then press Enter. **You are prompted:** Angle to array (+ for ccw, - for cw) <360>:

5. Do one of the following:

   - Type the angle to array, then press Enter.
   - Press Enter to create a 360° array.

   You are prompted: Rotate entities around the array? No/<Yes>

6. Do one of the following:

   - Press Enter to rotate the entities about the array axis.
   - Type N and press Enter to keep the original orientation of the entities.

   You are prompted: Center of polar array.

7. Specify the first point of the array axis. **You are prompted:** Specify second point along central axis of array:

8. Specify the second point of the array axis.

The array is created. (1.1144) **Polar 3D array about a horizontal axis (red).**

Figure 1.1144

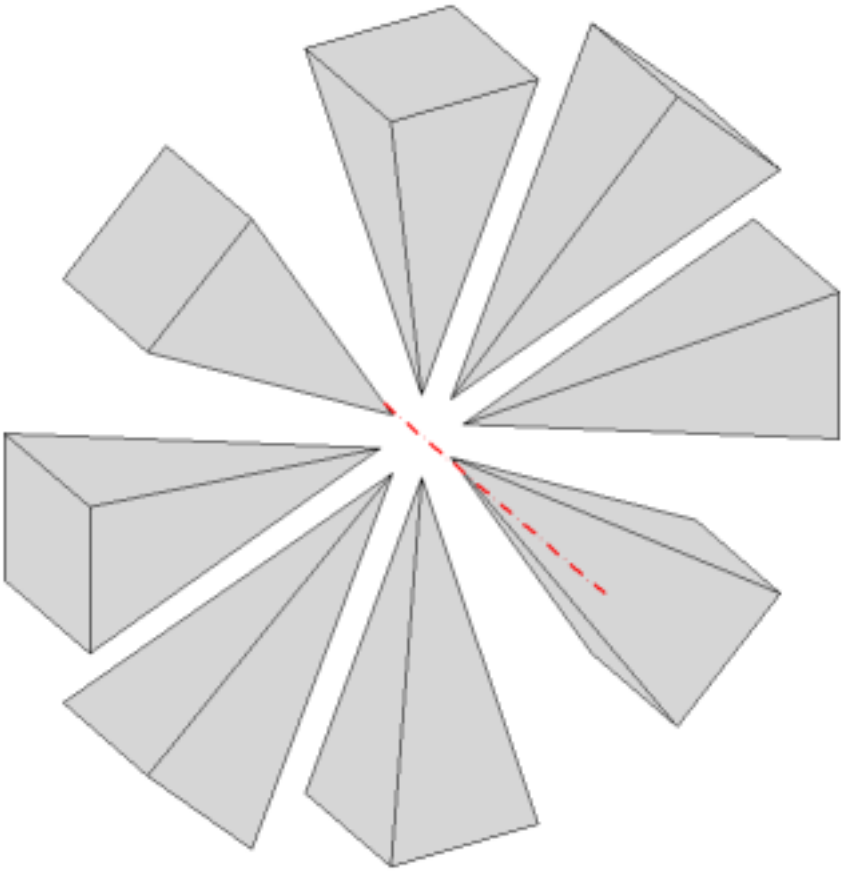

Tutorial: Creating and Editing Associative Arrays Click here (1.7.4) to watch

1.24.21 Extending Entities

Command: EXTEND (6.13.20) and TRIM (6.29.33) The **Extend** command lets you extend entities to a boundary, which is defined by one or more other entities. If the **Edge Mode** setting (**EDGEMODE**) is **On** , you can extend entities to an implied edge of the boundary entities. If the boundary entity is not in the same plane as the entity you want to extend, the **Projection Mode** setting (**PROJMODE**) lets you choose how the intersection is to be calculated. The options are:

- Project to the XY plane of the current UCS
- Project to the current view plane
- True 3D mode (No projection).

When extending entities, first select the boundary edges, and then specify the entities to extend, selecting them either one by one or using the fence selection method. The following entities can be extended: arcs, lines, two-dimensional polylines, rays. Boundary entities can be: arcs, circles, ellipses, lines, splines, polylines, rays, infinite lines, layout viewports.

To extend entities

1. Do one of the following:

   - Click the **Extend** tool button ( ) on the **Extend/Stretch** flyout of **Modify** toolbar.
   - Choose **Extend** in the **Modify** menu.
   - Type **extend** or **EX** in the command bar, then press Enter.

   You are prompted: Select boundary entities for extend <ENTER to select all>:

2. Select the boundary entities, then press Enter or right click. **You are prompted:** Fence/Crossing/Edge mode/Projection/e entity to extend or shift-select to trim>: A prompt menu displays. (1.1145)

Figure 1.1145

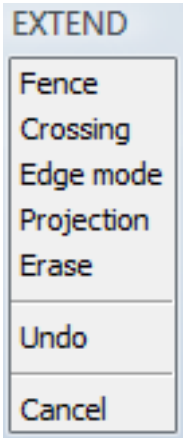

3. Click the entity you want to extend near the end that can make the extension. The entity is extended. **Or** Press and hold the shift key to trim (1.24.22) the entity.
4. Repeat step 3 to extend more entities.
5. Right click or press Enter to conclude the **Extend** command.

NOTES

- Entities which are selected when you launch the **Extend** command will be used as boundary entities.
- If you select an entity near the end that cannot make an extension to one of the boundary entities, the **Extend** command is aborted.

1.24.22 Trimming Entities

Command: TRIM (6.29.33) and EXTEND (6.13.20) The Trim command lets you clip or trim entities by cutting entities. If the **Edge Mode** (**EDGEMODE**) system variable is **On** , you can trim entities by an implied edge of the cutting entities. If the cutting entity is not in the same plane as the entity you want to trim, the **Projection Mode** (**PROJMODE**) system variablele defines how the intersection is to be calculated. The options are:

- Project to the XY plane of the current UCS
- Project to the current view plane
- True 3D mode (No projection).

When trimming entities, you first select the cutting edges, and then specify the entities to trim, selecting them either one by one or using the fence selection method. The following entities can be trimmed: lines, two- and three dimensional polylines, arcs, circles, ellipses, elliptical arcs, splines, rays and infinite lines. Cutting entities can be: lines, splines, polylines, arcs, circles, elliptical arcs, ellipses, rays, infinite lines, layout viewports. Entities in a block can be selected as cutting entities.

To trim entities

1. Do one of the following:

   - Click the **Trim** tool button ( ) on the **Modify** toolbar.
   - Choose **Trim** in the **Modify** menu.
   - Type **trim** or **TR** in the command bar, then press Enter.

   You are prompted: Select cutting entities for trim <ENTER to select all>:

2. Select the cutting entities, then press Enter or right click. **You are prompted:** Fence/Crossing/Edge mode/Projection/eRa entity to trim or shift-select to extend>: A prompt menu displays. (1.1146)

Figure 1.1146

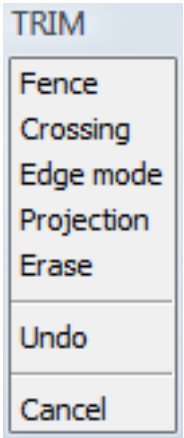

3. Click the entity you want to trim, the part of the entity that you click will be removed. The entity is trimmed. **Or** Press and hold the shift key to extend (1.24.21) the entity.
4. Repeat step 3 to trim more entities.
5. Right click to conclude the **Trim** command.

NOTES	Entities which are selected when you launch the **Trim** command will be used as cutting entities.

1.24.23 Changing the length of an entity

Command: LENGTHEN (6.20.20) The **Lengthen** command lets you change the length of lines, open polylines and arcs. You can also modify the included angle of arcs.

Change the length of an entity dynamically

1. Do one of the following:

   - Click the **Lengthen** tool button ( ) on the **Modify** toolbar.
   - Choose **Lengthen** in the **Modify** menu.
   - Type **lengthen** in the command bar, then press Enter.

   You are prompted: Edit length: DYnamic/Increment/Percent/Total/<Select entity to list length>: A prompt menu displays: (1.1147)

   Figure 1.1147

   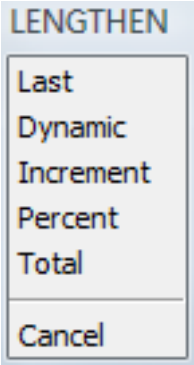

2. (option) Click an entity. The current length of the selected entity displays in the command bar. In case an arc is selected, the current length and the included angle display in the command bar.

3. Do one of the following:

   - Choose **Dynamic** in the prompt box.
   - Type **DY** in the command bar, then press Enter.

   You are prompted: Mode/<Select entity to change>:

4. Click the entity near the end you want to change. The length of the entity changes dynamically.

5. Click to define the new length.

Modify the included angle of an arc

1. Do one of the following:

   - Click the **Edit Length** tool button ( ) on the **Modify** toolbar.
   - Choose **Edit Length** in the **Modify** menu.
   - Type **editlen** in the command bar, then press Enter.

   You are prompted: Edit length: DYnamic/Increment/Percent/Total/<Select entity to list length>:

2. Choose **Total** in the prompt menu or type **T** and press Enter. **You are prompted:** Angle/<Enter total Length (0.00)>: A prompt menu displays:

   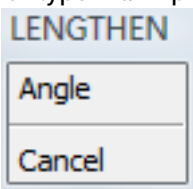

3. Choose **Angle** in the prompt menu or type **A** and press Enter. **You are prompted:** Enter total angle <00° 0' 0">:

4. Type the new angle in the command bar and press Enter. **You are prompted:** Mode/<Select entity to change>: A prompt menu displays:

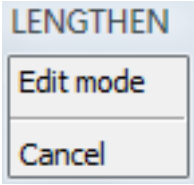

5. Click the arc at the end you want to lengthen or shorten. The arc is modified. **You are prompted:** Mode/Undo/<Select entity to change>: A prompt menu displays:

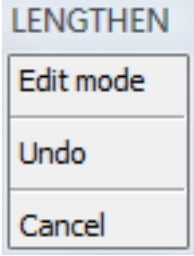

6. Do one of the following:
   - Select another arc.
   - Choose **Undo** in the prompt menu or type **U** and press Enter to undo the previous action.
   - Choose **Edit mode** in the prompt menu or type **M** and press Enter to choose a different **Edit Length** command option.
   - Choose **Cancel** in the prompt menu to conclude the **Edit Length** command.

NOTE	In the Properties bar (1.17.17) you can edit the **start angle** , **end angle** and**radius** of an arc.

1.24.24 Stretching Entities

Command: STRETCH (6.27.50) The size and shape of entities can be changed by stretching them. You select an area in your drawing using either a rectangular window or a polygon, then you specify a base point and a displacement point. All points and nodes inside the selected area will be moved over the specified distance. As a result, entities that cross the window or polygon boundary are stretched; those completely within the window or polygon are simply moved. The Copy option (1.24.4) of the Grips Editing (1.24.4) commands allows to create multiple copies of the entities being stretched, moved, rotated, mirrored or scaled.

To stretch entities

1. Do one of the following:

   - Click the **Stretch** tool button ( ) on the **Extend/Stretch** flyout of the **Modify** toolbar.
   - Choose **Stretch** in the **Modify** menu.
   - Type s**tretch** or **S** in the command bar and press Enter.

   You are prompted: Select entities to stretch by crossing-window or crossing-polygon: A prompt menu displays: (1.1148)

   Figure 1.1148

   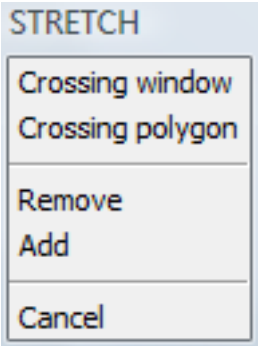

2. (option) Choose **Crossing window** in the **Stretch** prompt menu, then define the stretch area by a rectangular window.
3. (option) Choose **Crossing polygon** in the **Stretch** prompt menu, then define the stretch area by a polygon.
4. (option) Repeat steps 2 and 3 to expand the stretch area.
5. (option) Choose **Remove** in the **Stretch** prompt menu to select entities in the stretch area that must not be stretched.
6. (option) Choose **Add** in the **Stretch** prompt menu to add previously remove entities to the selection of entities that must be stretched.
7. Right click to conclude the selection of entities. **You are prompted:** Base point of displacement.
8. Specify the base point. The selection stretches dynamically. **You are prompted:** Second point of displacement.
9. Do one of the following to specify the second displacement point.

   - Click the displacement point.
   - Use Direct Distance Entry (1.14.3): type the displacement distance, then press Enter. The distance is measured in the cursor direction. Use ORTHO (1.14.2) or POLAR TRACKING (1.14.17) to constrain the movement of the cross hairs.

The selection is stretched.

NOTE	To add or remove entities from the selection set in steps 5 and 6 you can use any selection method: picking, window inside or crossing window.

Stretching entities using grips

1. Click the entity you want to stretch. The entity grips display.
2. Click a grip to activate it. The grip is attached to the drawing cursor.
3. Press and hold the Shift key to select multiple grips, then release the Shift key and move one of the selected grips.
4. Click to relocate the grip. The grip is released from the drawing cursor.

NOTES

- Use Ortho Mode (1.14.2), Polar Tracking (1.14.17) or Snap Tracking (1.14.18) to constrain the movement of the drawing cursor.
- If you select two (or more) entities with coinciding grips, the shared grips move simultaneously.

1.24.25 Scaling Entities

Command: SCALE (6.27.6) The **Scale** command resizes a selection set in relation to a base point. You can specify the scale factor by selecting a base point and a length or by typing an explicit scale factor in the command bar. The scale factor can also be defined with respect to a base scale factor. E.g. when the base scale factor is 2 and the new scale is 3, the new size is 3/2 of the original. The base scale and the new scale can also be defined graphically in the drawing. The Copy option (1.24.4) of the Grips Editing (1.24.4) commands allows to create multiple copies of the entities being stretched, moved, rotated, mirrored or scaled.

To scale a selection set

1. Do one of the following:

   - Click the **Scale** tool button ( ) on the **Modify** toolbar
   - Choose **Scale** in the **Modify** menu.
   - Type **scale** or **SC** in the command bar.

   You are prompted: Select entities to scale:

2. Select the entities (1.24.6), then right click or press Enter. **You are prompted:** Base point:
3. Specify the base point for the scaling. The selection set scales dynamically. **You are prompted:** Base scale/<Scale Factor>:
4. Type the scale factor in the command bar and press Enter. The selection set is scaled.

NOTE	The length of the vector between the base point and the current cursor position is used as the dynamic scale factor in step 3.

Scaling an entity using a base or reference scale

1. Select the entity.
2. Do one of the following:

   - Click the **Scale** tool button ( ) on the **Modify** toolbar
   - Choose **Scale** in the **Modify** menu.
   - Type **scale** or **SC** in the command bar.

   You are prompted: Base point:

3. Specify the base point (1). **You are prompted:** Base Scale/<Scale Factor>: (1.1149)

Figure 1.1149

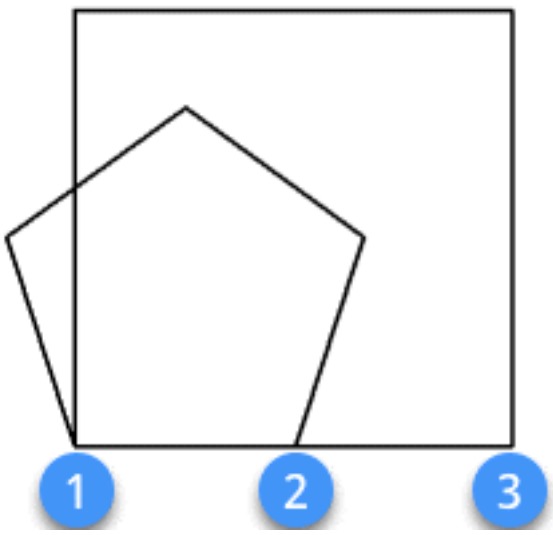

4. Choose **Base** in the prompt menu of type **B** or **R** and press Enter. **You are prompted:** Base scale <1>:
5. Click point 1, then point 2 to define the base scale. The pentagon scales dynamically.
6. Click point 3. The edge of the pentagon now equals the side of the square. (1.1150)

Figure 1.1150

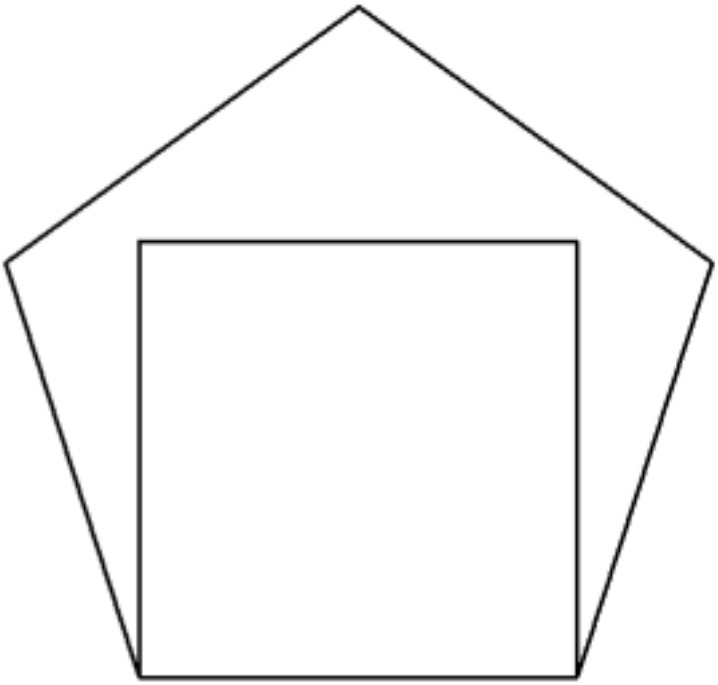

1.24.26 Breaking Entities

Command: BREAK (6.6.18) The **Break** command remove a portion of an entity, thus breaking it into two parts. You can break arcs, circles, ellipses, lines, polylines, rays and infinite lines. Breaking a circle converts it to an arc. A ray is broken into a ray and a line, an infinite line is broken into two rays. When breaking entities, you must specify two points for the break. By default, the point you use to select the entity becomes the first break point; however, you can use the First option to select a break point different from the one that selects the entity.

To break an entity

1. Do one of the following:

   - Click the **Break** tool button ( ) on the **Modify** toolbar.
   - Choose **Break** in the **Modify** menu.
   - Type **Break** or **BR** in the command bar, then press Enter.

   You are prompted: Select entity to break:

2. Click the entity you want to break. **You are prompted:** First break point/<Second break point>: A prompt menu displays: (1.1151)

Figure 1.1151

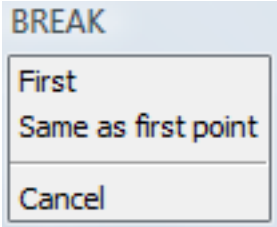

3. Click a second point on the entity. The entity is broken. The portion between the two break points is removed.

1.24.27 Joining Entities

Command: JOIN (6.18.1) The **Join** command joins lines, LW polylines, 2D polylines, 3D polylines, circular arcs, elliptical arcs, splines and helixes at their common endpoints. The type of the resulting entity depends on the types of the input entities and on their coplanarity.

Tutorial: Joining Multiple Entities into One Click here (1.3.19) to watch

To join colinear lines

When you join colinear lines, the farthest endpoints remain at their existing locations; BricsCAD draws a new line between these points.

1. Do one of the following:

   - Click the **Join** tool button ( ) on the **Modify** toolbar.
   - Choose **Join** in the **Modify** menu.
   - Type **join** in the command bar, then press Enter.

   You are prompted: Select source entity or multiple entities to join at once:

2. Select the lines. **You are prompted:** Select entities to join:

3. Right click or press Enter. The lines are joined.

To join two arcs

Coplanar arcs, sharing midpoint and radius, are joined counterclockwise, therefore the result depends on the selecting order.

1. Do one of the following:

   - Click the **Join** tool button ( ) on the **Modify** toolbar.
   - Choose **Join** in the **Modify** menu.
   - Type **join** in the command bar, then press Enter.

   You are prompted: Select source entity or multiple entities to join at once:

2. Select the first arc. **You are prompted:** Select entities to join:

3. Select the second arc and press Enter. **You are prompted:** 2 entities joined into 1 arc. (1.1152) **Joining two**

Figure 1.1152



arcs: start situation (left) and result when selecting A first (middle) or B first (right).

NOTE	If more arcs share the same center point and radius, you can select them in step 3. Press Enter after selecting the last arc.

1.24.28 Chamfering Entities

Command: CHAMFER (6.9.9) The **Chamfer** command connects two non-parallel entities by extending or trimming them and then joining them with a line to create a beveled edge. In BricsCAD you can choose between two chamfer methods:

- **distance-distance** : specify how far to trim the entities back from their intersection
- **distance-angle** : specify the length of the chamfer and the angle it forms along the first entity.

The following entities can be chamfered: lines, polylines, rays and infinite lines. When chamfering a polyline, you can create a chamfer between two polyline segments or you can chamfer the entire polyline.

Chamfering using the distance-distance method

1. Do one of the following:

   - Click the **Chamfer** tool button ( ) on the **Chamfer/Fillet** flyout of the **Modify** toolbar.
   - Choose **Chamfer** in the **Modify** menu.
   - Type **chamfer** or **CHA** in the command bar, then press Enter.

   You are prompted: Chamfer (<current chamfer settings>): Settings/Polyline/Angle/Distance/mEthod/Trim/Undo/Multi
   first entity>: A prompt menu displays: (1.1156 on page 1121)

2. (option) Choose **Chamfer Settings ...** in the prompt menu or type **S** and press Enter. In the **Settings** dialog window:

   - Specify the **Chamfer first distance**.
   - Set the **Chamfer second distance**.
   - Set the **Chamfer mode** to **Distance-Distance.**

   (1.1154 on the next page) Close the **Settings** dialog window. **You are prompted:** Chamfer (<current chamfer settings>): Settings/Polyline/Angle/Distance/mEthod/Trim/Undo/Multiple/<Select first entity>:

3. Select the first entity or polyline segment. The command window reads: Select second entity.

4. Select the second entity or polyline segment. The chamfer is created.

Figure 1.1153

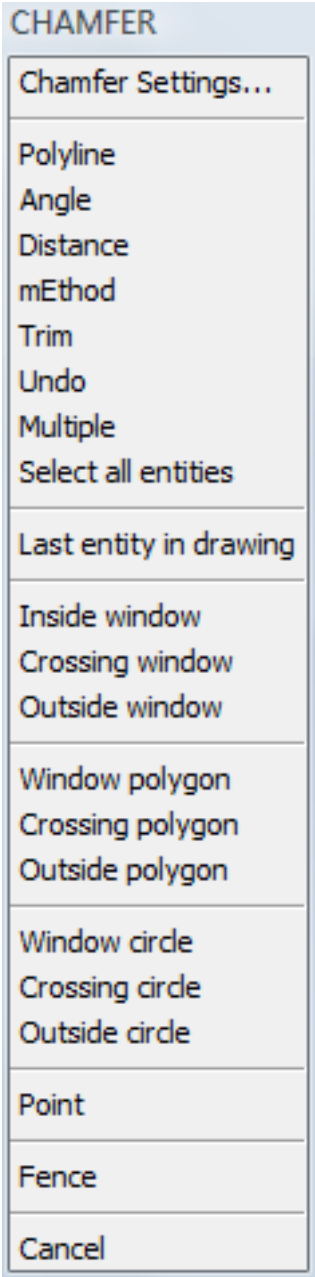

Figure 1.1154

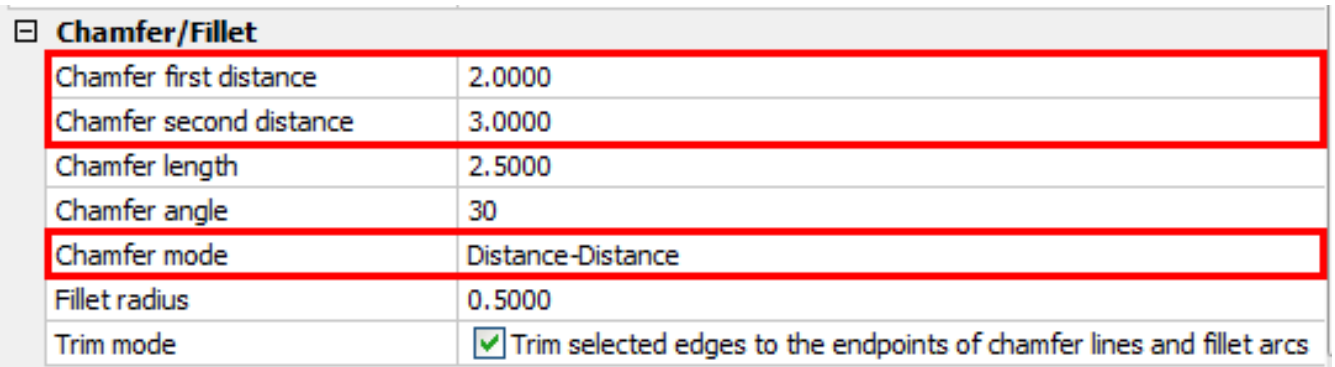

Chamfer/Fillet	
Chamfer first distance	2.0000
Chamfer second distance	3.0000
Chamfer length	2.5000
Chamfer angle	30
Chamfer mode	Distance-Distance
Fillet radius	0.5000
Trim mode	☑ Trim selected edges to the endpoints of chamfer lines and fillet arcs

Chamfering using the length-angle method

1. Do one of the following:

   - Click the **Chamfer** tool button ( ) on the **Chamfer/Fillet** flyout of the **Modify** toolbar.
   - Choose **Chamfer** in the **Modify** menu.
   - Type **chamfer** or **CHA** in the command bar, then press Enter.

   You are prompted: Chamfer (<current chamfer settings>): Settings/Polyline/<Select first entity>: A prompt menu displays.

2. Choose **Chamfer Settings ...** in the prompt menu or type **S** and press Enter.

3. In the **Settings** dialog window:

   - Specify the **Chamfer length**.
   - Set the **Chamfer angle**.
   - Set the **Chamfer mode** to **Length-Angle.**

   (1.1155)

Figure 1.1155

Chamfer/Fillet	
Chamfer first distance	0.5000
Chamfer second distance	0.5000
Chamfer length	2.5000
Chamfer angle	30
Chamfer mode	Length-Angle
Fillet radius	0.5000
Trim mode	☑ Trim selected edges to the endpoints of chamfer lines and fillet arcs

4. Close the Settings dialog window. **You are prompted:** Chamfer (<current chamfer settings>): Settings/Polyline/<Select first entity>:

5. Select the first entity or polyline segment. The command window reads: Select second entity.

6. Select the second entity or polyline segment. The chamfer is created.

Chamfering all vertices of a polyline

1. Do one of the following:

   - Click the **Chamfer** tool button ( ) on the **Chamfer/Fillet** flyout of the **Modify** toolbar.
   - Choose **Chamfer** in the **Modify** menu.
   - Type **chamfer** or **CHA** in the command bar, then press Enter.

   You are prompted: Chamfer (<current chamfer settings>): Settings/Polyline/<Select first entity>: A prompt menu displays: (1.1156 on the next page)

2. (option) Adjust the **Chamfer Settings**.

3. Choose **Polyline** in the prompt menu or type **P** and press Enter. **You are prompted:** Select 2D polyline to chamfer:

4. Select a polyline. All vertices of the selected polyline are chamfered.

NOTE	When the chamfer method is **distance-angle** , the direction of the polyline defines which is the first entity of a vertex. See drawing rectangles (1.17.20) for more information about the direction of closed polylines.

Figure 1.1156

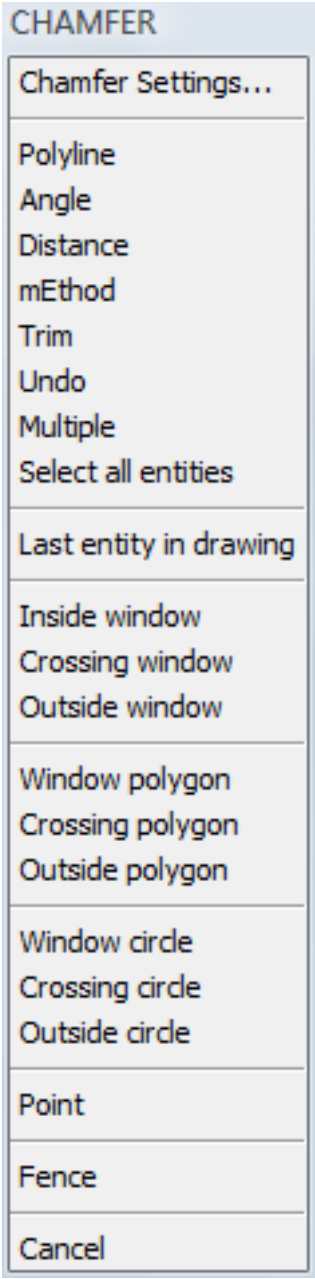

1.24.29 Filleting Entities

Command: FILLET (6.14.7) The **Fillet** command connects two entities with an arc of a specified radius to create a rounded edge. You can fillet pairs of line segments, straight polyline segments, arcs, circles, rays, and infinite lines. You can also fillet parallel lines, rays, and infinite lines. When filleting a polyline, you can fillet multiple segments between two selected segments or you can fillet the entire polyline.

Filleting two entities or polyline segments

1. Do one of the following:

   - Click the **Fillet** tool button ( ) on the **Chamfer/Fillet** flyout of the **Modify** toolbar.
   - Choose **Fillet** in the **Modify** menu.
   - Type **fillet** or **F** in the command bar, then press Enter.

   You are prompted: Fillet (<current fillet settings>): Settings/Polyline/Radius/Trim/Undo/Multiple/<Select first entity>: A prompt menu displays: (1.1159 on page 1124)

Figure 1.1157

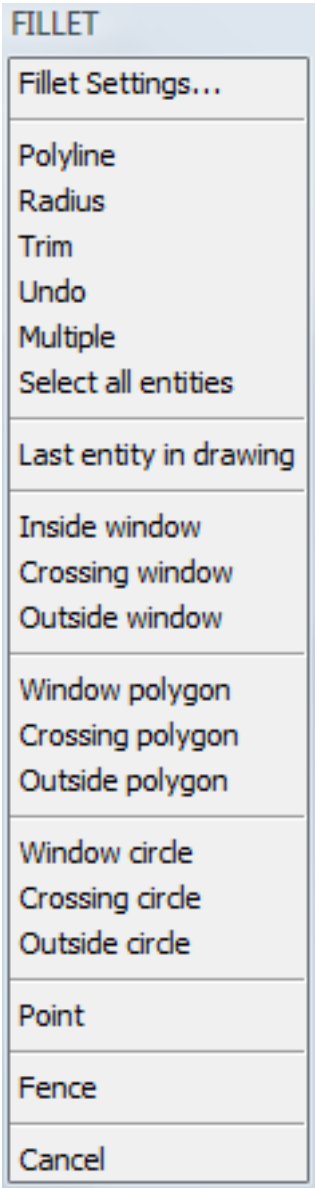

2. (option) Choose **Fillet Settings ...** in the prompt menu or type **S** and press Enter. Specify the **Fillet radius** in the **Settings** dialog window: (1.1158 on the next page) Close the Settings dialog window. **You are prompted:** Fillet (<current fillet settings>): Settings/Polyline/Radius/Trim/Undo/Multiple/<Select first entity>:

3. Select the first entity or polyline segment. The command window reads: Select second entity.

Figure 1.1158

Chamfer/Fillet	
Chamfer first distance	2.0000
Chamfer second distance	3.0000
Chamfer length	2.5000
Chamfer angle	30
Chamfer mode	Distance-Distance
Fillet radius	2.0000
Trim mode	☑ Trim selected edges to the endpoints of chamfer lines and fillet arcs

4. Select the second entity or polyline segment. The fillet is created.

Filleting all vertices of a polyline

1. Do one of the following:

   - Click the **Fillet** tool button ( ) on the **Chamfer/Fillet** flyout of the **Modify** toolbar.
   - Choose **Fillet** in the **Modify** menu.
   - Type **fillet** or **F** in the command bar, then press Enter.

   You are prompted: Fillet (<current fillet settings>): Settings/Polyline/<Select first entity>: Pompt menu displays: (1.1159 on the following page)

2. (option) Adjust the **Fillet Settings**.

3. Choose **Polyline** in the prompt menu or type **P** and press Enter. **You are prompted:** Select 2D polyline to chamfer:

4. Select a polyline. All vertices of the selected polyline are filleted.

Figure 1.1159

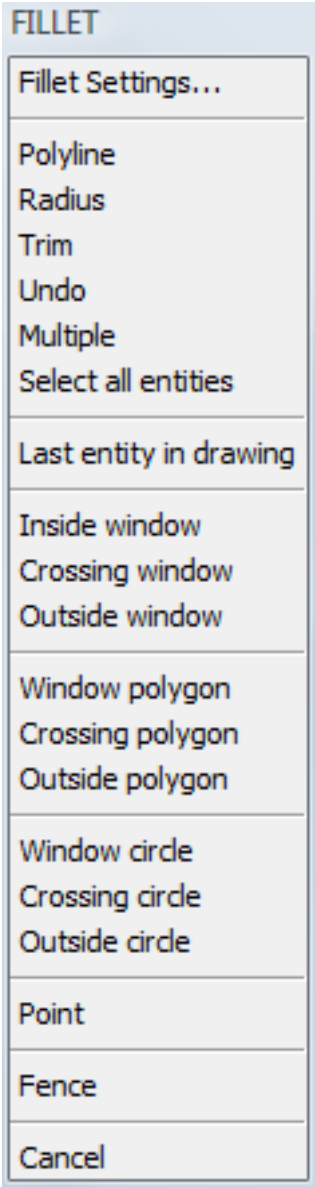

Filleting two parallel lines

1. Do one of the following:

   - Click the **Fillet** tool button ( ) on the **Chamfer/Fillet** flyout of the **Modify** toolbar.
   - Choose **Fillet** in the **Modify** menu.
   - Type **fillet** or **F** in the command bar, then press Enter.

   You are prompted: Fillet (<current fillet settings>): Settings/Polyline/Radius/Trim/Undo/Multiple/<Select first entity>:

2. Select the first entity (line or ray). The command window reads: Select second entity:

3. Select the second entity (line, ray or infinite line). The fillet is executed at the endpoint closest to the point were the first entity is selected. The length of the second entity is adjusted.

1.24.30 Converting an entity into a polyline

Command: PEDIT (6.24.21) Lines and arcs can be converted into single-segment polyline.

Converting an entity into a polyline

1. Do one of the following:

   - Click the **Edit Polyline** tool button ( ) on the **Modify** toolbar.
   - Choose **Edit Polyline** in the **Modify** menu.
   - Type **editpline** or **pedit** in the command window, then press Enter.

   You are prompted: Select polyline to edit. Select a line or arc. **You are prompted:** The entity selected is not a polyline. Turn it into one? <Y> A prompt menu displays: (1.1160)

   Figure 1.1160

   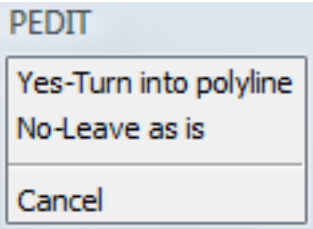

2. Do one of the following:

   - Press Enter to accept the default option.
   - Choose **Yes-Turn into polyline** in the prompt menu.

3. Press Enter to conclude the **Edit Polyline** command.

NOTE	The **Explode** tool turns a single segment polyline back into a line or arc.

1.24.31 Opening and closing polylines

Command: PEDIT (6.24.21) When you close a polyline, a straight polyline segment is drawn from the last vertex of the polyline to the first vertex. Opening a polyline removes the closing segment. When you select a polyline for editing, the prompt menu displays either the **Open** or **Close** option, depending on whether the polyline you select is closed or open. The following entities are created as closed polylines:

- rectangles (1.17.20)
- polygons (1.17.21)
- donuts (1.17.23)
- revision clouds (1.17.25)

You can open or close a polyline using the **Edit Polyline** tool or in the BricsCAD Properties bar (1.8.4).

To close or open a polyline

1. Do one of the following:

   - Click the **Edit Polyline** tool button ( ) on the **Modify** toolbar.
   - Choose **Edit Polyline** in the **Modify** menu.
   - Type **editpline** or **pedit** in the command window, then press Enter.

   You are prompted: Select polyline to edit.

2. Click the polyline you want to close or open. **You are prompted:** Edit polyline: Edit vertices/Close (or Open)/Decurve/Fit/Join/Linetype-Mode/Reverse/Spline/Taper/Width/Undo/<eXit>: A prompt menu displays.

3. To close (or open) a polyline do one of the following:

   - Type **C** (or **O**) in the command bar, then press Enter.
   - Choose **Close** (or **Open**) in the prompt menu.

Opening and closing a polyline using the BricsCAD Properties bar

1. Select the polyline. The current properties of the selected polyline display in the BricsCAD Properties bar (1.8.4).

2. Select **Closed** in the **Misc** settings category in the **BricsCAD Properties** bar.

3. Click the down arrow and select **Yes** (or **No**). (1.1161)

Figure 1.1161

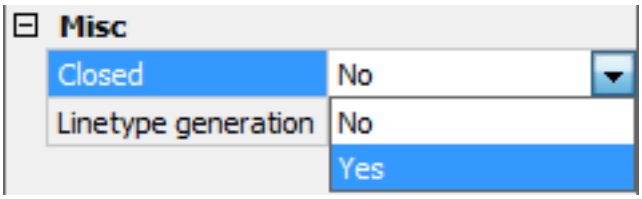

1.24.32 Joining Polylines

Commands: PEDIT (6.24.21) and JOIN (6.18.1) Using the **Join** option of the **Edit Polyline** tool you can add an arc, a line or a polyline entity to an existing open polyline, forming one continuous polyline entity. To join an entity to a polyline, that entity must already share an endpoint with an end vertex of the selected polyline. When you join an entity to a polyline, the **width** of the new polyline segment depends on the width of the original polyline and the type of entity you are joining to it:

- A line or an arc inherits the width from the polyline segment to which it is joined.
- A polyline joined to a tapered polyline retains its own width values.
- A polyline joined to a uniform-width polyline inherits the width from the polyline to which it is joined.

The **Join** command joins lines, LW polylines, 2D polylines, 3D polylines, circular arcs, elliptical arcs, splines and helixes at their common endpoints. The type of the resulting entity depends on the types of the input entities and on their coplanarity.

To join an arc, line, or polyline to an existing polyline

1. Do one of the following:

   - Click the **Edit Polyline** tool button ( ) on the **Modify** toolbar.
   - Choose **Edit Polyline** in the **Modify** menu.
   - Type **editpline** or **pedit** in the command window, then press Enter.

   You are prompted: Select polyline to edit.

2. Select the parent polyline. **You are prompted:** Edit polyline: Edit vertices/Close (or Open)/Decurve/Fit/Join/Linetype-Mode/Reverse/Spline/Taper/Width/Undo/<eXit>: A prompt menu displays.

3. Choose **Join** in the prompt menu or type **J** and press Enter. **You are prompted:** Select entities to join:

4. Select the entities to join. The number of already selected entities displays in the command bar.

5. Right click or press Enter to stop selecting entities and add the selection to the polyline.

6. Do one of the following:

   - Continue editing the selected polyline.
   - Choose **Exit** in the prompt menu or press Enter to conclude the **Edit Polyline** tool.

NOTE	You can select multiple entities in step 3 on condition they form one chain with the parent polyline.

1.24.33 Editing polyline vertices

Commands: PEDIT (6.24.21) and PEDITEXT (6.24.22) The Edit vertices option of the Pedit command modifies individual polyline vertices. When you select this option, the program switches into a special vertex editing mode and places an X on the first vertex. The X indicates the vertex you are editing. The Next and Previous options move the X to the next or previous vertex. You can edit only one vertex at a time. When editing vertices, you can modify the polyline in the following ways:

- Convert a straight polyline segment into a curve (1.24.33).
- Break a polyline into two separate polylines (1.24.33).
- Insert a new vertex in a polyline (1.24.33).
- Move a vertex in a polyline (1.24.33).
- Delete vertices in a polyline (1.24.33).
- Change the width of a polyline segment (1.24.33).

The Peditext command is used in 2D Editing command group of the Quad (1.8.5) cursor menu

Editing a polyline segment using the Quad

1. Move the cursor over the polyline. If currently ON, the TIPS widget displays: (1.1162) The available com-

Figure 1.1162

mands in the Quad apply to the entire polyline.

2. Press the Ctrl-key to switch to segment mode. (1.1163) The available commands in the Quad apply to the

Figure 1.1163

segment under the cursor.

3. When the Quad cursor menu (1.8.5) displays, do one of the following:
   - Right click to execute the default Quad command.
   - Move the cursor to the Quad and move to the Edit command group.

   (1.1164 on the next page)

4. Select a command:
   - Add vertex: adds a vertex to the segment under the cursor.
   - Add vertex at end: adds as a new vertex at the end of the polyline. This option is only available if the cursor is on one of the endpoints of a polyline.
   - Adjust Bulge (1.24.37): Modifies the bulge factor of the segment under the cursor.
   - Delete segment: deletes the segment under the cursor.
   - Stretch segment: moves the segment under the cursor.
   - Stretch vertex: moves the vertex closest to the cursor.

Figure 1.1164

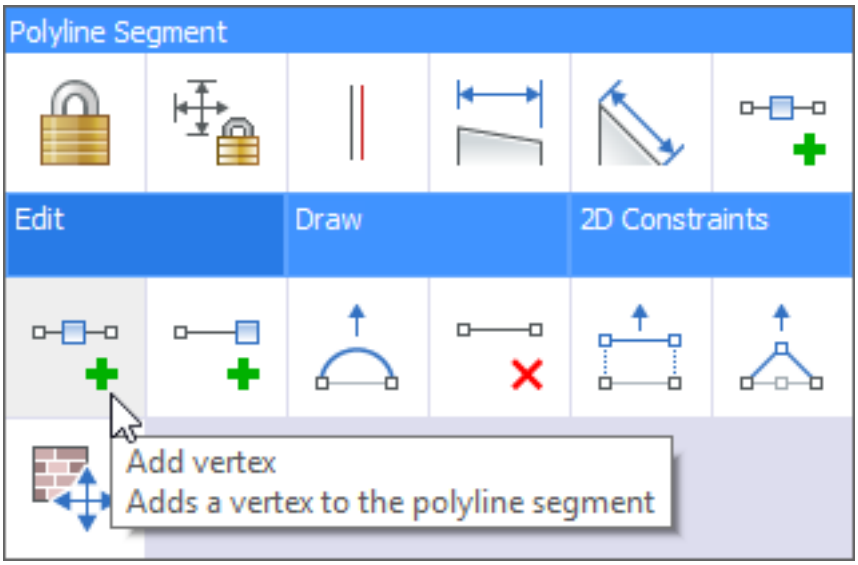

Starting the polyline vertex editing mode

1. Do one of the following:

   - Click the Edit Polyline tool button ( ) on the Modify toolbar.
   - Choose Edit Polyline in the Modify menu.
   - Type editpline or pedit in the command window, then press Enter.

   You are prompted: Select polyline to edit.

2. Select the polyline. **You are prompted:** Edit polyline: Edit vertices/Close (or Open)/Decurve/Fit/Join/Linetype-Mode/Reverse/Spline/Taper/Width/Undo/<eXit>: A prompt menu displays.

3. Choose Edit vertices in the prompt menu or type E and press Enter. **You are prompted:** Next/Previous/Angle/Break/Inser The Editpline prompt menu changes: (1.1165) A triangle indicates the start point of the polyline. The first

Figure 1.1165

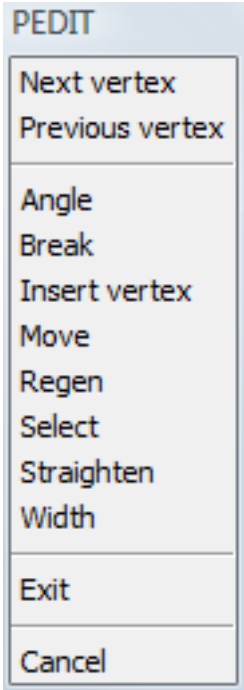

vertex of the polyline is selected.

Convert a straight polyline segment into an arc

1. Start the polyline vertex editing mode (1.24.33).

2. Select the start vertex of the segment you want to convert. **Choose Next vertex / Previous vertex** in the prompt menu to select a vertex. The X indicates the currently selected vertex.

3. Choose Angle in the prompt menu or type A and press Enter. The prompt menu closes. **You are prompted:** Included angle for segment (>0 is ccw, 0 is straight, <0 is cw) <current angle>:

4. Type a new included angle for the segment and press Enter. The direction of an arc segment is as follows:

   - positive angles: counter clockwise
   - negative angle: clockwise direction
   - 0° for straight segments

5. Choose **Exit** in the prompt menu or type **X** and press Enter to leave the Polyline vertex editing mode.

6. Do one of the following:

   - Continue editing the selected polyline.
   - Choose Exit in the prompt menu or press Enter to conclude the Edit Polyline tool.

Break a polyline into two separate polylines

1. Start the polyline vertex editing mode (1.24.33).

2. Select the start vertex where you want to break the polyline. **Choose Next vertex / Previous vertex** in the prompt menu to select a vertex. The X indicates the currently selected vertex.

3. Choose Break in the prompt menu or type B and press Enter. **You are prompted:** Next/Previous/Select/Go/eXit/<Next>: The prompt menu changes: (1.1166)

Figure 1.1166

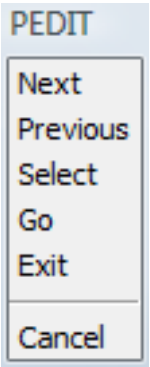

4. (option) Do one of the following to select a second vertex:

   - **Choose Next vertex / Previous vertex** in the prompt menu.
   - Choose **Select** in the prompt menu or type **S** and press Enter. **You are prompted** to select a vertex.

5. Choose </p> in the prompt menu or type **G** and press Enter. The polyline is broken into two polylines. If a second point is selected in step 4 the segment(s) between the selected vertices is (are) deleted.

6. Choose **Exit** in the prompt menu or type **X** and press Enter to leave the Polyline vertex editing mode.

7. Do one of the following:

   - Continue editing the selected polyline.
   - Choose **Exit** in the prompt menu or press Enter to conclude the Edit Polyline tool.

Insert a new vertex in a polyline

1. Start the polyline vertex editing mode (1.24.33).
2. Select the start vertex of the segment where you want to insert a vertex. **Choose Next vertex / Previous vertex** in the prompt menu to select a vertex. The X indicates the currently selected vertex.
3. Choose **Insert** vertex in the prompt menu or type **I** and press Enter. **You are prompted:** Location for new vertex:
4. Specify the location for the new vertex. The new vertex is inserted.
5. Choose **Exit** in the prompt menu or type **X** and press Enter to leave the Polyline vertex editing mode.
6. Do one of the following:
   - Continue editing the selected polyline.
   - Choose **Exit** in the prompt menu or press Enter to conclude the Edit Polyline tool.

Move a vertex in a polyline

1. Start the polyline vertex editing mode (1.24.33).
2. Select the vertex you want to move. **Choose Next vertex / Previous vertex** in the prompt menu to select a vertex. The X indicates the currently selected vertex.
3. Choose **Move** in the prompt menu or type **M** and press Enter. **You are prompted:** New location for vertex.
4. Specify the new location for the selected vertex. The vertex is moved.
5. Choose **Exit** in the prompt menu or type **X** and press Enter to leave the Polyline vertex editing mode.
6. Do one of the following:
   - Continue editing the selected polyline.
   - Choose **Exit** in the prompt menu or press Enter to conclude the Edit Polyline tool.

Delete vertices in a polyline

1. Start the polyline vertex editing mode (1.24.33).
2. Select the vertex before the first vertex you want to delete. **Choose Next vertex / Previous vertex** in the prompt menu to select a vertex. The X indicates the currently selected vertex.
3. Choose **Straighten** in the prompt menu or type **S** and press Enter. **You are prompted:** Straighten: Next/Previous/Select/G
4. Do one of the following to select the vertex after the last vertex you want to delete:
   - **Choose Next vertex / Previous vertex** in the prompt menu.
   - Choose **Select** in the prompt menu or type **S** and press Enter. **You are prompted** to select a vertex.
5. Choose **Go** in the prompt menu or type **G** and press Enter. The vertices between the selected vertices are removed. A straight segment is drawn between the selected vertices.
6. Choose **Exit** in the prompt menu or type **X** and press Enter to leave the Polyline vertex editing mode.
7. Do one of the following:
   - Continue editing the selected polyline.
   - Choose **Exit** in the prompt menu or press Enter to conclude the Edit Polyline tool.

Change the width of a polyline segment

1. Start the polyline vertex editing mode (1.24.33).
2. Select the start vertex of the segment you want to change the width of. **Choose Next vertex / Previous vertex** in the prompt menu to select a vertex. The **X** indicates the currently selected vertex.
3. Enter starting width <current width>:
4. Do one of the following:
   - Type the new width in the command bar and press Enter.
   - Click to define the width graphically.

   You are prompted: Enter ending width <current width>:
5. Do one of the following:
   - Type the new width in the command bar and press Enter.
   - Click to define the width graphically.
6. Choose **Exit** in the prompt menu or type **X** and press Enter to leave the Polyline vertex editing mode.
7. Do one of the following:
   - Continue editing the selected polyline.
   - Choose **Exit** in the prompt menu or press Enter to conclude the Edit Polyline tool.

NOTE	The new width is applied when you conclude the Edit Polyline tool in step 6.

1.24.34 Changing the polyline width

Command: PEDIT (6.24.21) The **Width** option of the **Edit Polyline** tool applies a uniform width to the entire entity, while the **Taper** option tapers the polyline uniformly along its entire length.

To apply a uniform width to a polyline

1. Do one of the following:

   - Click the **Edit Polyline** tool button ( ) on the **Modify** toolbar.
   - Choose **Edit Polyline** in the **Modify** menu.
   - Type **Editpline** or **Pedit** in the command window, then press Enter.

   You are prompted: Select polyline to edit.

2. Select the polyline. **You are prompted:** Edit polyline: Edit vertices/Close (or Open)/Decurve/Fit/Join/Linetype-Mode/Reverse/Spline/Taper/Width/Undo/<eXit>: A prompt menu displays.

3. Choose **Width** in the prompt menu or type **W** and press Enter. **You are prompted:** Enter new width for all segments:

4. Type a new width in the command bar and press Enter. The new width is applied to the entire polyline.

5. Do one of the following:

   - Continue editing the selected polyline.
   - Choose **Cancel** in the prompt menu or press Enter or right click to conclude the **Edit Polyline** tool.

To taper a polyline uniformly along its length

1. Do one of the following:

   - Click the **Edit Polyline** tool button ( ) on the **Modify** toolbar.
   - Choose **Edit Polyline** in the **Modify** menu.
   - Type **Editpline** or **Pedit** in the command window, then press Enter.

   You are prompted: Select polyline to edit.

2. Select the polyline. **You are prompted:** Edit polyline: Edit vertices/Close (or Open)/Decurve/Fit/Join/Linetype-Mode/Reverse/Spline/Taper/Width/Undo/<eXit>: A prompt menu displays.

3. Choose **Taper** in the prompt menu or type **T** and press Enter. **You are prompted:** Enter new starting polyline width <current starting width>:

4. Type a new starting width in the command bar and press Enter. **You are prompted:** Enter new ending polyline width <current ending width>:

5. Type a new ending width in the command bar and press Enter. The polyline is tapered uniformly along its length.

6. Do one of the following:

   - Continue editing the selected polyline.
   - Choose **Cancel** in the prompt menu or press Enter or right click to conclude the **Edit Polyline** tool.

1.24.35 Curving and decurving polylines

Command: PEDIT (6.24.21) The **Fit** or **Spline** options of the **Edit Polyline** tool convert a multi-segment polyline into a smooth curve. The **Fit** option creates a smooth curve connecting all the vertices. The **Spline** option computes a smooth curve that is pulled toward the vertices but passes through only the first and last vertices. The **Decurve** option removes **Fit** or **Spline** curves and arcs, leaving straight segments between the vertices.

To fit a curve to a polyline

1. Do one of the following:

   - Click the **Edit Polyline** tool button ( ) on the **Modify** toolbar.
   - Choose **Edit Polyline** in the **Modify** menu.
   - Type **editpline** or **pedit** in the command window, then press Enter.

   You are prompted: Select polyline to edit.

2. Select the polyline. **You are prompted:** Edit polyline: Edit vertices/Close (or Open)/Decurve/Fit/Join/Linetype-Mode/Reverse/Spline/Taper/Width/Undo/<eXit>: A prompt menu displays.

3. Do one of the following:

   - Choose **Fit** in the prompt menu of type **F** and press Enter.
   - Choose **Spline** in the prompt menu or type **S** and press Enter.

(1.1167 on the facing page) Original polyline	(1.1168 on the next page) After applying Fit	(1.1169 on the facing page) After applying Spline

4. Do one of the following:

   - Continue editing the selected polyline.
   - Choose **Done** in the prompt menu or press Enter to conclude the **Edit Polyline** tool.

NOTES

- Use the **Decurve** option in step 3 of the above procedure to restore the original polyline.
- The **SPLINESEGS** (Spline Segments) settings variable controls the number of segments (lines or arcs) to be generated for spline-fit polylines.

Figure 1.1167

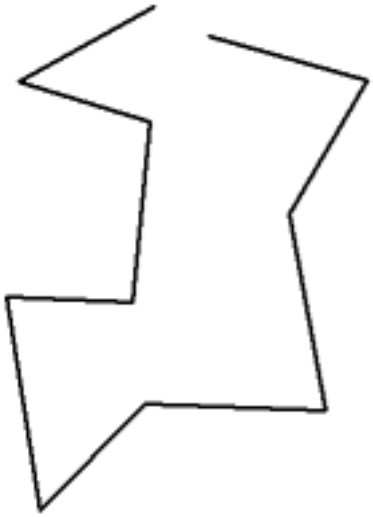

Figure 1.1168

Figure 1.1169

1.24.36 Setting the Linetype generation mode

Command: PEDIT (6.24.21) The **Linetype mode** option of the **Edit Polyline** tool lets you change the way how a dashed linetype is applied to a multi-segment polyline.

To set the Linetype mode

1. Do one of the following:

   - Click the **Edit Polyline** tool button ( ) on the **Modify** toolbar.
   - Choose **Edit Polyline** in the **Modify** menu.
   - Type **editpline** or **pedit** in the command window, then press Enter.

   You are prompted: Select polyline to edit.

2. Select the polyline. **You are prompted:** Edit polyline: Edit vertices/Close (or Open)/Decurve/Fit/Join/Linetype-Mode/Reverse/Spline/Taper/Width/Undo/<eXit>: A prompt menu displays.

3. Choose **Linetype** mode in the prompt menu or type **L** and press Enter. **You are prompted:** Linetype continuous along polyline: ON/OFF <current setting>: The **Editpline** prompt menu changes:

4. Do one of the following:

   - Choose **Continuous on** or **Continuous off** in the prompt box.
   - Type **ON** or **OF** in the command bar, then press Enter.

   (1.1170) **The same polyline with Continuous On (left) and Continuous Off (right)**

Figure 1.1170

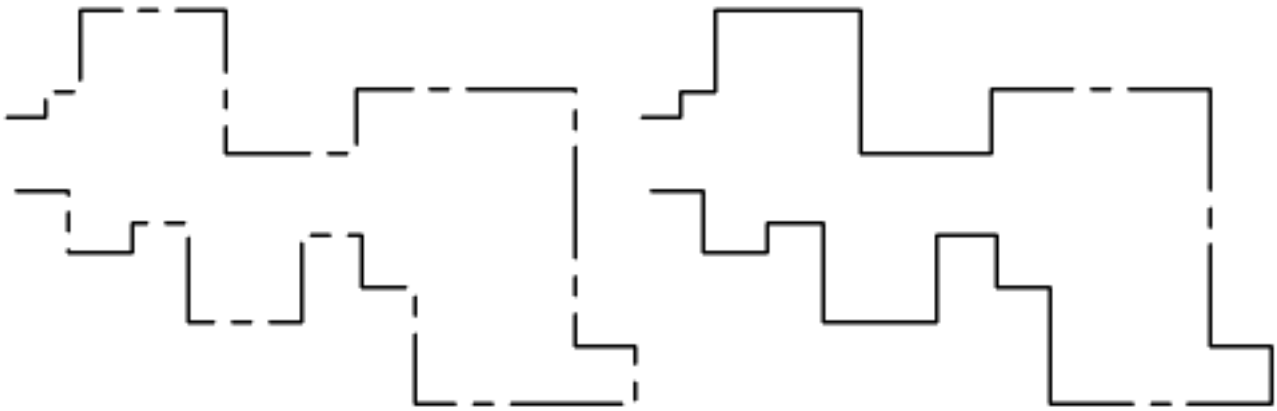

5. Do one of the following:

   - Continue editing the selected polyline.
   - Choose **Cancel** in the prompt menu or press Enter or right click to conclude the **Edit Polyline** tool.

1.24.37 Editing polylines in the Properties bar

When you select polyline, its current properties display in the BricsCAD Properties bar (1.8.4). In the **BricsCAD Properties bar** the following polyline properties can be edited:

- Move vertices (1)
- Change the width of polyline segments (2)
- Convert straight segments into a curve (3)
- Change the global width (4)
- Change the Elevation (5)
- Open / close the polyline (6)
- Change the Linetype generation mode (7)

(1.1171 on the following page)

Figure 1.1171

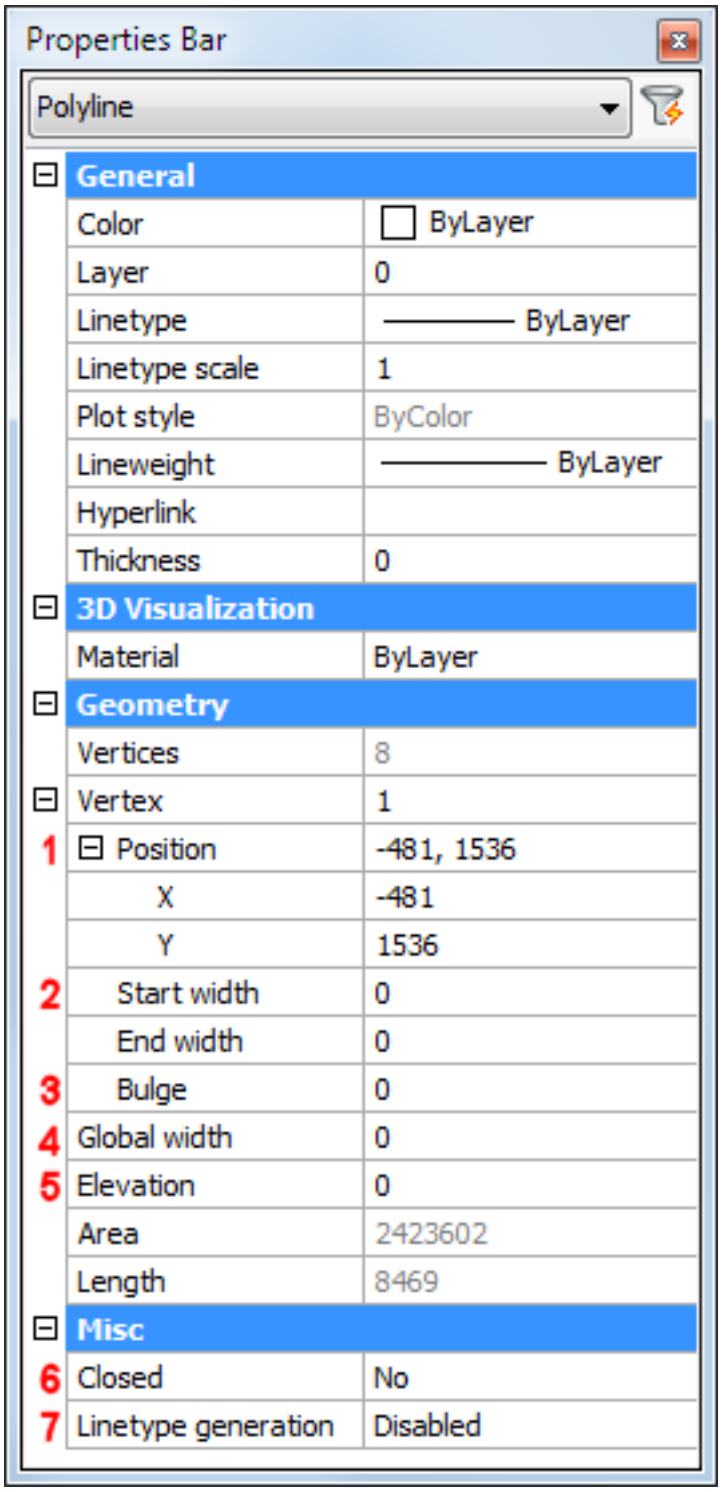

To move polyline vertices

1. Select the polyline.
2. Click the **Vertex** field in the **Properties bar**, then press the arrow buttons to select the vertex you want to move. A **X** indicates the currently selected vertex in the drawing. (1.1175 on the next page)

Figure 1.1172

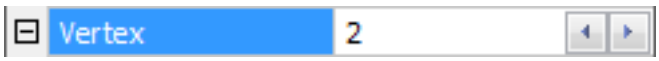

3. Do one of the following:
   - Adjust the **X-** and/or **Y-field** and press Enter.
   - Click the **Vertex Position** field and press the **Position** button to move the vertex in the drawing.

   (1.1173)

Figure 1.1173

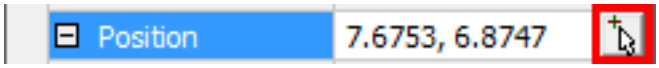

4. Continue editing the polyline or press the Esc key to stop.

To change the width of polyline segments

1. Select the polyline.
2. Click the **Vertex** field in the **Properties bar**, then press the arrow buttons to select the start vertex of the segment you want to modify. A **X** indicates the currently selected vertex in the drawing. (1.1175 on the next page)

Figure 1.1174

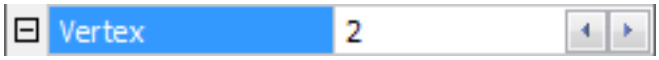

3. Type a new width in the **Start width** field and press Enter.
4. Type a new width in the **End width** field and press Enter.
5. Continue editing the polyline or press the Esc key to stop.

To convert straight segments into a curve

1. Select the polyline.
2. Click the **Vertex** field in the **Properties bar**, then press the arrow buttons to select the start vertex of the segment you want to modify. A **X** indicates the currently selected vertex in the drawing. (1.1175 on the following page)
3. Type a new value in the Bulge field and press Enter. (1.1176 on the next page)
4. Continue editing the polyline or press the Esc key to stop.

Figure 1.1175

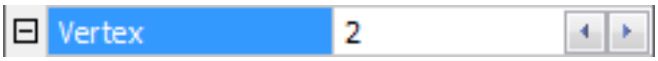

Figure 1.1176

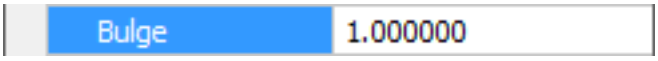

NOTE

The bulge is the tangent of one fourth the included angle for an arc segment. A positive bulge creates a counter clockwise arc, while a negative bulge creates an arc with a clockwise direction. Straight segments have a zero bulge. (1.1177) Bulge = 2H/D

Bulge = tg α / 4

Figure 1.1177

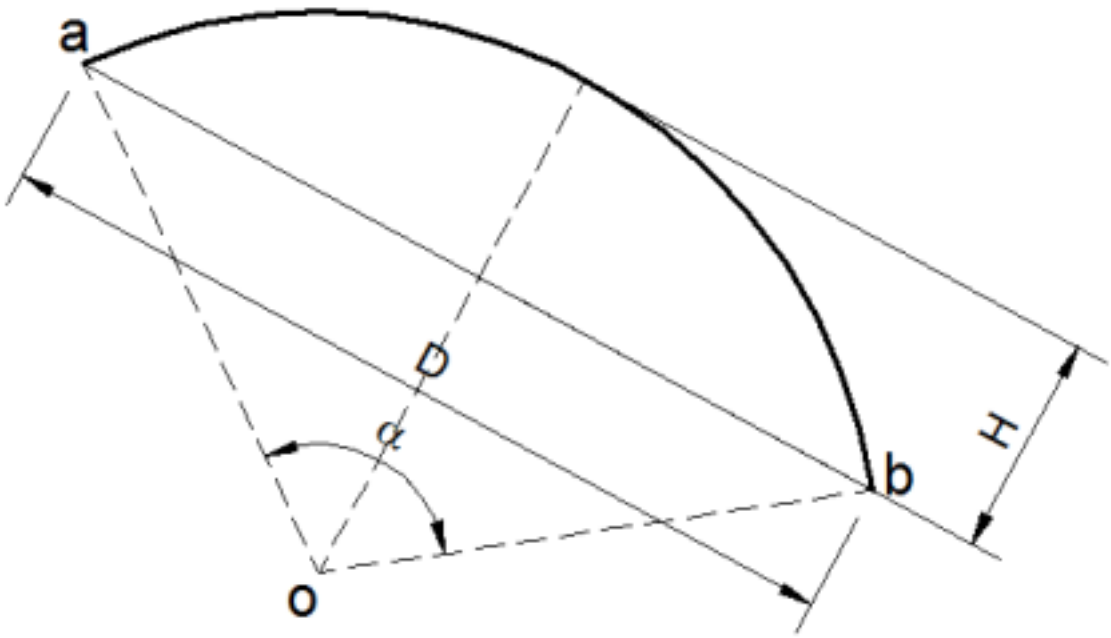

1.24.38 Exploding entities

Commands: EXPLODE (6.13.14) and TXTEXP (6.29.34) The **Explode** command converts complex entities, such as blocks, polylines, solids or dimensions into their component parts. Exploding a polyline or dimension reduces it to a collection of individual line and arc entities that you can then modify individually. Blocks are converted to the individual entities, possibly including other, nested blocks that composed the original entity. Multiline texts explode into single line text entities. In general exploding entities will have no visible effect in the drawing, except for:

- If the original polyline had a width, the width information is lost when you explode it. The resulting lines and arcs follow the centerline of the original polyline.
- If you explode a block containing attributes, the attributes are lost, but the original attribute definitions remain. Colors and linetypes assigned **BYBLOCK** may appear different after exploding an entity, because they will adopt the default color and linetype.

The **TxtExp** command explodes text into polylines (short for "text explode").

To explode entities

1. Do one of the following:

   - Click the **Explode** tool button ( ) on the **Modify** toolbar.
   - Choose **Explode** in the **Modify** menu.
   - Type **Explode** in the command bar, then press Enter.

   The command window reads: Select entities to explode.

2. Select the entities (1.24.6), then right click or press Enter.

NOTE	If you select the entities first, then launch the **Explode** tool, the selected entities are exploded immediately.

1.24.39 Creating Regions

Command: REGION (6.26.19) The **Region** command converts closed entities into a solid entity. You can create regions from closed entities, such as polylines, polygons, circles, ellipses, closed splines and donuts. Creating regions typically has no visible effect on a drawing. However, if the original entity had a width or lineweight, that information is lost when you create the region.

To create regions

1. Do one of the following:

   - Click the **Region** tool button ( ) in the **Draw** toolbar.
   - Choose **Region** in the **Draw** menu.
   - Type **Region** in the command bar, then press Enter.

   You are prompted: Select objects:

2. Select the entities (1.24.6), then right click or press Enter. The command bar displays how many regions have been created.

1.24.40 Measuring Entities

Command: MEASURE (6.21.12) The **Measure** command places markers - points or blocks - at a specified interval along the length or circumference of an entity. The Measure tool starts placing markers at the closes endpoint to where you select the entity. You can measure lines, polylines, arcs, circles, ellipses, elliptical arcs and splines. You cannot measure rays and infinite lines. You measure a circle along its circumference starting from the **Angle Base** value as defined in the **Settings** dialog. If **Angle Base** is set to zero, a circle is measured starting at 3 o'clock (east).

To measure an entity using points

1. Do one of the following:

   - Click the **Measure** tool button ( ) on the **Modify** toolbar.
   - Choose **Measure** in the **Modify** menu.
   - Type **measure** in the command bar, then press Enter.

   You are prompted: Select entity to measure:

2. Click the entity you want to measure. **You are prompted:** Block/<Segment length>:

3. To define the measurement interval, do one of the following:

   - Type the measurement interval and press Enter.
   - Specify two points in the drawing.

   Points are placed along the selected entity at the specified interval.

NOTE	It might be necessary to adjust the Point display mode (1.17.26) settings to display the points correctly.

To place blocks a specified interval along an entity

1. Do one of the following:

   - Click the **Measure** tool button ( ) on the **Modify** toolbar.
   - Choose **Measure** in the **Modify** menu.
   - Type **measure** in the command bar, then press Enter.

   You are prompted: Select entity to measure:

2. Click the entity you want to measure. **You are prompted:** Block/<Segment length>: A prompt menu displays:

   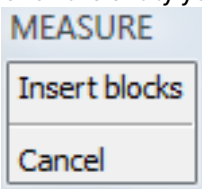

3. Choose **Insert blocks** in the prompt menu or type B and press Enter. **You are prompted:** Name of block to insert:

4. Type the name of the block in the command bar and press Enter. **You are prompted:** Align blocks with entity? <Y>: A prompt menu displays:

   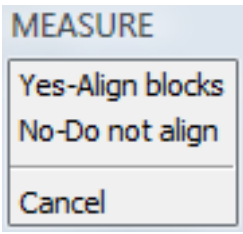

5. Do one of the following:

   - Choose **Yes-Align blocks** in the prompt menu or press Enter to align the blocks with the selected entity.
   - Choose **No-Do not align** in the prompt menu or type N and press Enter to place the blocks not rotated.

You are prompted: Segment length:

6. To define the measurement interval, do one of the following:

   - Type the measurement interval and press Enter.
   - Specify two points in the drawing.

   The blocks are placed along the selected entity at the specified interval. (1.1178) **Blocks aligned (top) or not**

Figure 1.1178

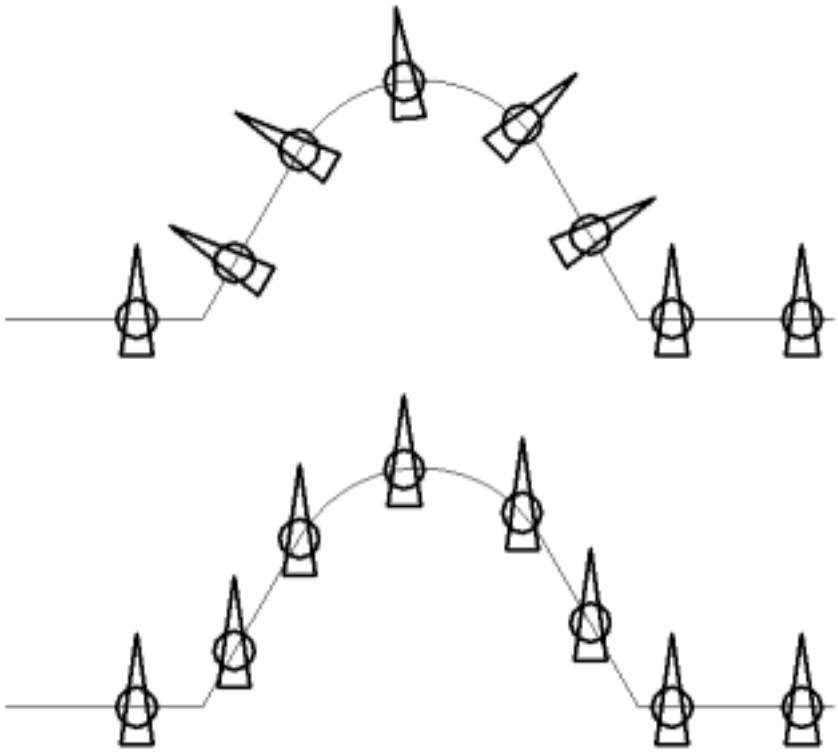

aligned (bottom)

1.24.41 Dividing Entities

Command: DIVIDE (6.10.34) The **Divide** command places markers - points or blocks - along a selected entity. The markers evenly divide the entity into the specified number of equal parts. You can divide lines, polylines, arcs, circles, ellipses, elliptical arcs and splines.

To divide an entity using points

1. Do one of the following:

   - Click the **Divide** tool button ( ) on the **Modify** toolbar.
   - Choose **Divide** in the **Modify** menu.
   - Type **divide** in the command bar, then press Enter.

   You are prompted: Select entity to divide:

2. Click the entity you want to divide. **You are prompted:** Blocks/<Number of Segments>:

3. Type the number of segments in the command bar and press Enter. Points are placed along the selected entity to divide the entity.

NOTE	It might be necessary to adjust the Point display mode (1.17.26) settings to display the points correctly.

To divide an entity using blocks

1. Do one of the following:

   - Click the **Divide** tool button ( ) on the **Modify** toolbar.
   - Choose **Divide** in the **Modify** menu.
   - Type **divide** in the command bar, then press Enter.

   You are prompted: Select entity to divide:

2. Click the entity you want to divide. **You are prompted:** Blocks/<Number of Segments>: A prompt menu displays: 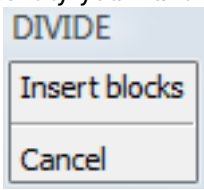

3. Choose **Insert blocks** in the prompt menu or type B and press Enter. **You are prompted:** Name of block to insert:

4. Type the name of the block in the command bar and press Enter. **You are prompted:** Align blocks with entity? <Y>: A prompt menu displays: 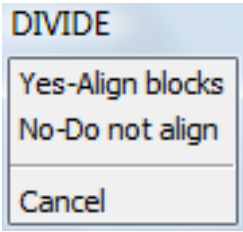

5. Do one of the following:

   - Choose **Yes-Align blocks** in the prompt menu or press Enter to align the blocks with the selected entity.
   - Choose **No-Do not align** in the prompt menu or type N and press Enter to place the blocks not rotated.

   The blocks are placed along the selected entity to divide the entity. (1.1179 on the following page) **Blocks aligned (top) or not aligned (bottom)**

Figure 1.1179

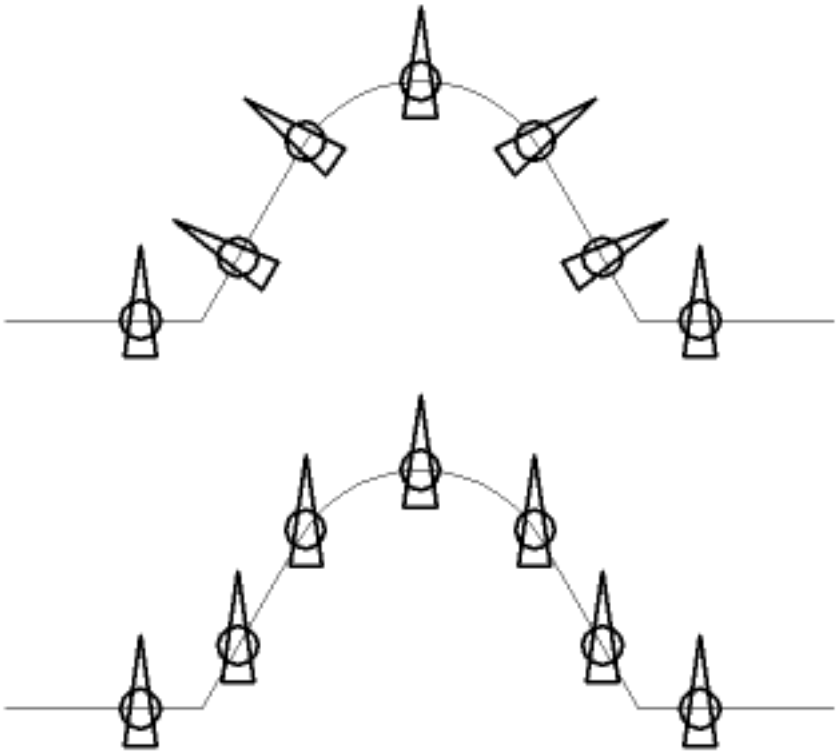

1.25 Printing and Plotting

1.25.1 General procedure for printing

Commands: PLOT (6.24.26), PRINT (6.24.49), QPRINT (6.25.3), PAGESETUP (6.24.1), PUBLISH, (6.24.56) PLOTSTAMP (6.24.29)

- The **Plot** command plots drawings to printers and to files, through prompts at the command bar; this command is meant for scripts and routines.
- The **Print** command prints drawings to plotters and files through a dialog box.
- The **Qprint** command prints the drawing with the default plot configuration, without displaying the Print dialog box (short for "quick print").
- The **PageSetup** command creates and edits page setups for plotting drawings in the Drawing Explorer.

Youtube Youtube A standard print procedure consists of the following steps:

- Choose either a Layout (1.16.15) tab or the Model (1.16.13) tab.
- Open the Print dialog. (1.25.1)
- Select a Page Setup name (6.24.1). (1)

The following steps are optional and only necessary if you want to use overrides on the selected page setup definition.

- Choose a Printer or Plotter Configuration (1.25.2). (2)
- Choose a Plot style table (1.25.4). (3)
- Choose a Paper Size. (4) The image reflects the position and orientation of the drawing on the selected paper size.
- Choose the Paper Units. (5)
- Choose the Drawing Orientation.(6)
- Define the Plot offset. (7)
- Specify the Area to plot. (8)
- Define the Plot Scale. (9)
- Check the Plot Options. (10)
- When printing model space, choose a Shade Plot mode. (11) This option is disabled when printing a paper space layout.
- Check/uncheck the **Print to file** option (12)
- Specify the Number of copies. (13)
- Click the **Preview** button to see a preview of the plot output.
- When in a layout, click the **Apply** button to update the layout.
- Click the **Print** button to start printing.

NOTE	All print settings and options are saved in the **Model** and each of the **Layouts** .

(1.1180 on the next page)

Figure 1.1180

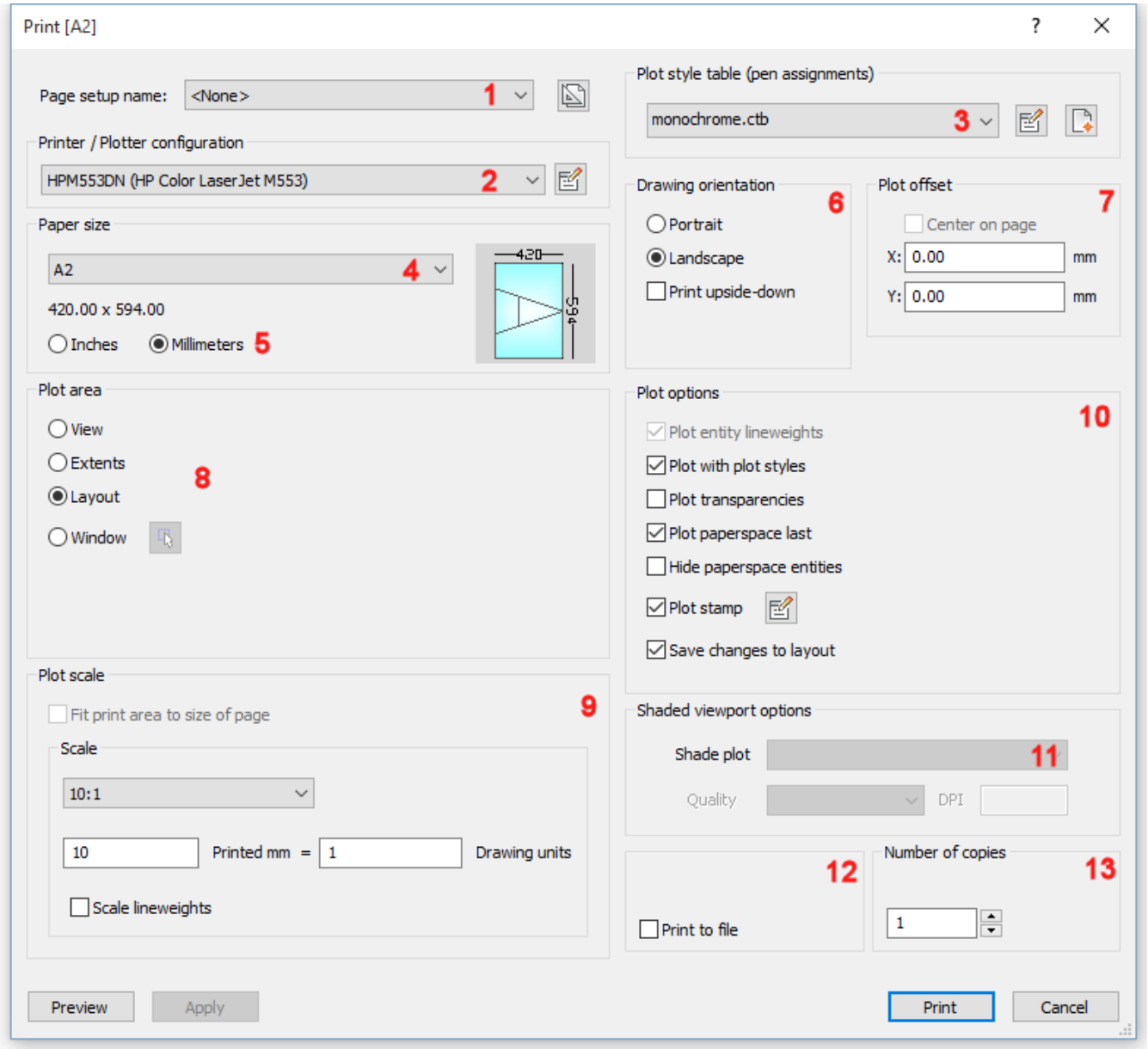

To open the Print dialog

Do one of the following:

- Choose **Print...** in the File menu.
- Type **print** in the command bar, then press Enter.
- Press **Ctrl+P**
- Select the **Model** tab or a **Layout** tab, then right click and choose **Print** in the context menu.

NOTE	If you click the **Print** button in the **Standard** toolbar, the **Qprint** command is launched, which will start printing the currently selected view tab using previously saved print settings.

To choose the paper size

Press the down arrow, then select the paper size in the **Paper Size** list. The available sizes depend on the selected printer.

To choose the paper units

Select either **Inches** or **Millimeters**. (1.1181) The paper size image indicates the size, position and orientation of

Figure 1.1182

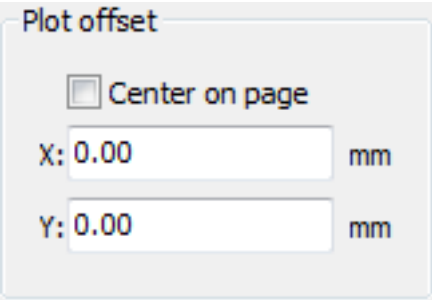

To specify the area to plot

Option	Result
View	Prints the portion of the drawing that displays in the current viewport or a saved view.
Extents	Prints all entities in the drawing
Limits	Prints to the limits defined in the drawing This option is only available when printing in Model space.
Layout	Prints the current layout. This option is only available when printing in Paper space.
Window	Prints the portion of the drawing contained in a user defined window, maintaining the aspect ratio of the windowed area to the drawing. Click the **Select print area** button ( ), then specify the two corners of the print area in the drawing. or Type the the X- and Y-coordinates of the corners of the print area in the **X:** and **Y:** fields. (1.1189 on page 1154)

To define the plot scale

NOTE	The SCALELISTEDIT (6.27.7) command allows to edit the list of available scales in the **Print** dialog and the **Standard Scale** property of a paper space viewport.

... when printing in paper space: If you print in paper space, the final scale of the plot output is the product of the viewport scale (1.16.14) and the plot scale. In order to keep control over the scale of the plot output:

- Specify the width and height of the viewports in drawing units.
- Set the scale of each viewport to the scale you want in the plot output.
- The **plot scale** reflects the relationship between paper units and drawing units. (see table below)

Paper units	Drawing units	Plot scale	Printed Millimeters or Inches	Drawing Units
mm	mm	1:1	1	1
mm	cm	10:1	10	1
mm	m	1000:1	1000	1
inches	inches	1:1	1	1
inches	feet	12:1	12	1

... when printing in model space: If you print in model space, the scale of the plot output equals the plot scale, on condition your drawing units equal the paper units. Otherwise you need to multiply the plot scale with respect to the relationship between paper units and drawing units. E.g. if you want to plot at a 1/50 scale in a drawing of which 1 DU = 1 cm, the **plot scale** = 1/5, if 1 DU = 1 m the **plot scale** = 20/1 or 1/0.05 (1.1183 on the next page)

Figure 1.1183

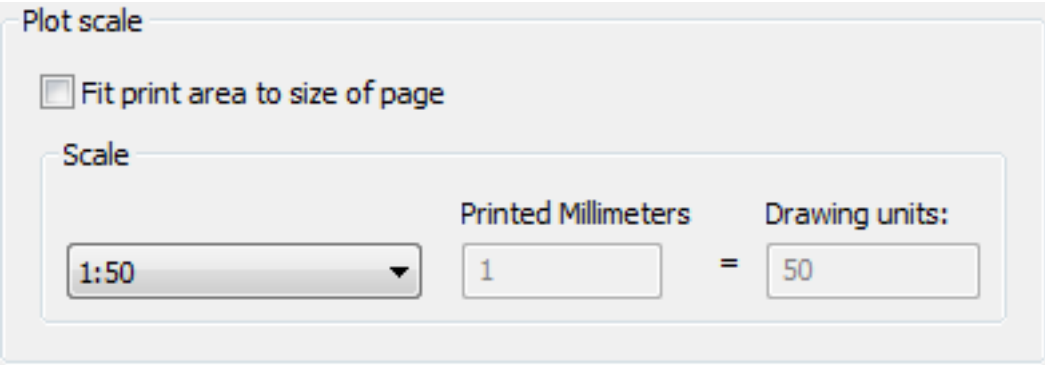

To set the plot options

Click to toggle the **plot options** On / Off. (1.1184)

Figure 1.1184

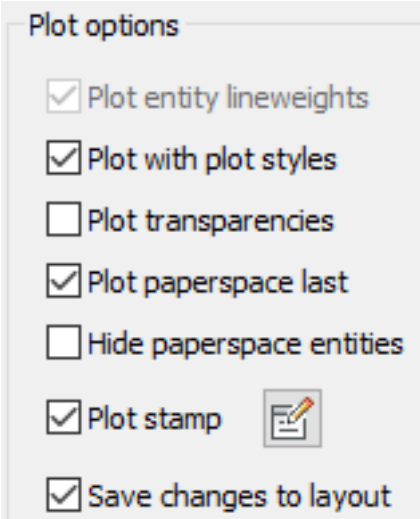

Option	Result
Plot object lineweights	If **Plot with plot styles** is off, object lineweights are plotted.
Plot with plot styles	Settings of the assigned STB or CTB file are used. Note: This applies to viewports which have the 2D Wireframe or Wireframe visual style (6.31.13) only.
Plot transparencies	Plots entities using the value of the Transparency (1.17.9) property.
Plot paperspace last	Entities in Model space are plotted first, paperspace entities last.
Hide paperspace entities	Removes hidden lines from 3D entities in paper space. This option is disabled when printing model space.
Plot stamp	Adds a header and / or footer. Click the **Edit plot stamp** button ( ) to define the plot stamp.
Save changes to layout	All changes made in the **Print** dialog are saved in the layout. This option toggles the **Save changes to layout** variable

To set the shade plot mode

Under **Shade viewport options** , click the list button, then select an option: (1.1185 on the next page)

NOTE	This option applies to model space printing only. The **Shade Plot** mode of a paper space viewport is defined in the Shade Plot (1.16.14) property of the viewport.

Figure 1.1185

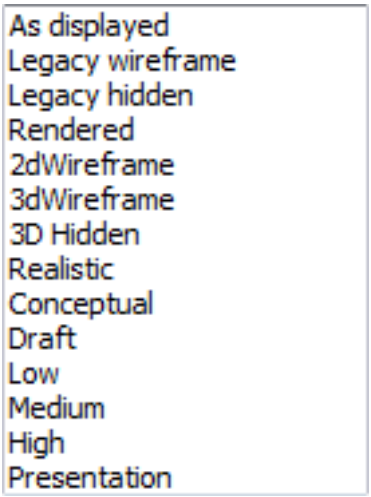

To define the plot stamp

1. Click the **Edit plot stamp** button ( ). The **Plot stamp** dialog opens. (6.1810 on page 4047)
2. In the **Header** field, do one of the following:
   - Type the header text.
   - Click the down arrow button, then choose a variable in the drop down list.
   - Type one or more variable names.
   - Leave the field empty.
3. Define the X and Y offset for the header.
4. In the **Footer** field, do one of the following:
   - Type the footer text.
   - Click the down arrow button, then choose a variable in the drop down list.
   - Type one or more variable names.
   - Leave the field empty.
5. Define the X and Y offset for the footer.
6. Select a font in the **Font** list button.
7. Enter a value in the **Font Size** field
8. Set the unit type to **Millimeters** or **Inches** .
9. Click the **OK** button to confirm.

The plot stamp settings are saved to a series of user preferences in the current user profile (1.10.9), which can be edited in the Settings (1.10.11) dialog under **Program Options / Plot and Publish / Plot Stamp** : (1.1187 on the next page)

Figure 1.1186

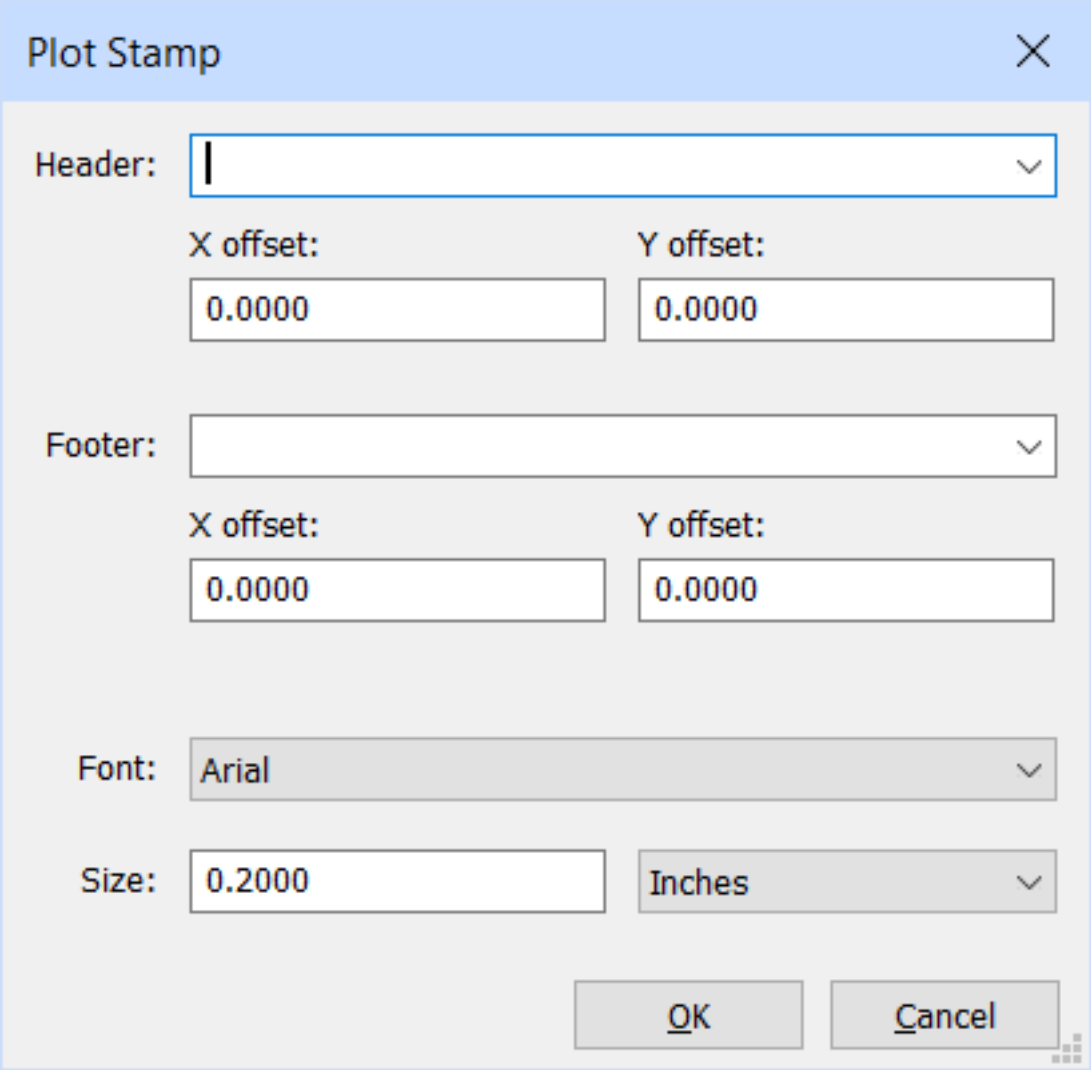

Figure 1.1187

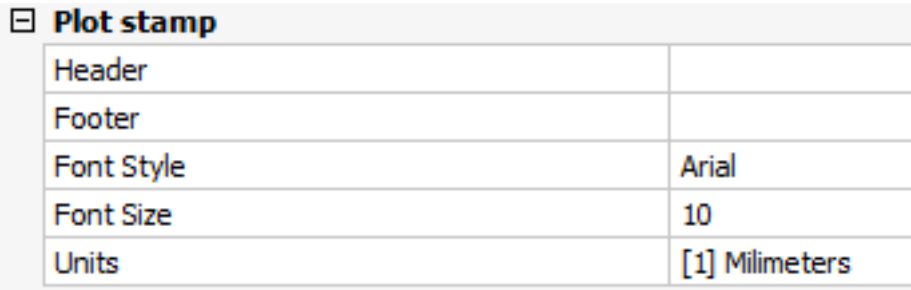

Plot stamp	
Header	
Footer	
Font Style	Arial
Font Size	10
Units	[1] Milimeters

Name	Description
$Name	Adds the name of the current user, as definied in the **User Name** field of the License Information.
$Company	Adds company name of the current user, as definied in the **Company** field of the License Information.
$Date	Adds the current date.
$DateTime	Adds the current date and time.
$DwgName	Adds the file name and path of the drawing.

NOTE	The header and footer text consists of three parts (left, center and right), separated by commas. By default the header and footer text is centered. The header and footer text can be outlined left center and/or right by separating the text with commas. e.g. **$Name,$Company,$Date** places your name left, company name centered and the current date at the right. Type a space before one of the commas to leave one of the parts empty, thus outlining the header or footer left or right. • **$Company, ,** ($Company,<space>,<space>) outlines the company name left. • , ,$Company (<space>,<space>,$Company) outlines the comapny name right.

Variables

Tutorial: Creating Plot Stamps Click here (1.13.7) to watch

To specify the number of copies

Do one of the following:

- Type the desired number in the **Number of copies** field.
- Click the up-arrow and the down-arrow buttons to specify the number of copies.

(1.1188)

Figure 1.1188

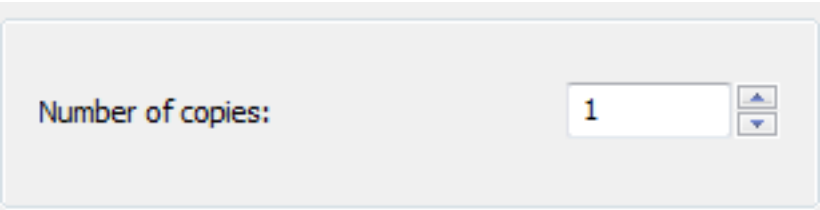

To see a preview of the plot output

1. Do one of the following:
   - Click the **Preview** button on the **Print** or **Page Setup** dialogs.
   - Choose **Print Preview...** in the **File** menu.
   - Type **preview** in the command bar, then press Enter.
2. (option) Use the mouse scroll wheel to zoom. Double click the middle mouse button to zoom extents.

3. To close the **Print Preview** window, do one of the following:

   - Click the **Close** button to return to the drawing window.
   - Click the **Print Settings...** button to open the Print dialog.
   - Click the **Print** button to start printing.

Figure 1.1189

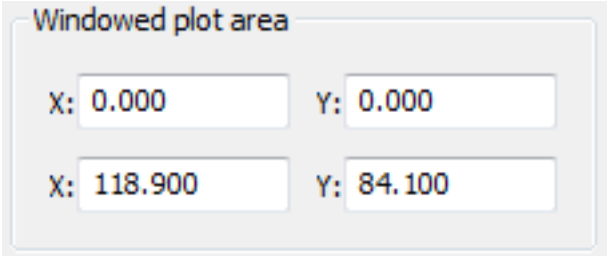

1.25.2 Plotter Configuration

Command: PLOTTERMANAGER (6.24.31) Youtube Configurations for Windows system printers are stored in plotter configuration files (.PC3 files). Unlike in AutoCAD®, PC3 plotter configuration files in BricsCAD™ apply to Windows system printers only. In a plotter configuration file, you override one or more settings of the system printers installed on your computer. You can configure BricsCAD for many plotting/printing devices and keep multiple configurations for each single device. Each plotter configuration file contains information such as:

- The device driver and model
- The output port to which the device is connected
- Various device-specific settings (not supported on the Linux platform).

PC3 files are saved in the **Plotconfig** subfolder of your Roamable root (1.10.2) folder. After creating a PC3 file, it is available in the list of plotter configuration names in the **Printer / Plotter configuration** list on the **Print** or **Page Setup** dialog boxes. (1.1190)

Figure 1.1190

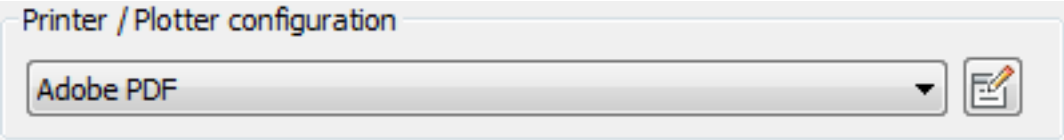

To configure the built-in PDF printer

1. Open the Print dialog (1.25.1).
2. Click the **Printer/Plotter configuration** list button and choose **Print As PDF.pc3** in the list. (1.1192)

Figure 1.1191

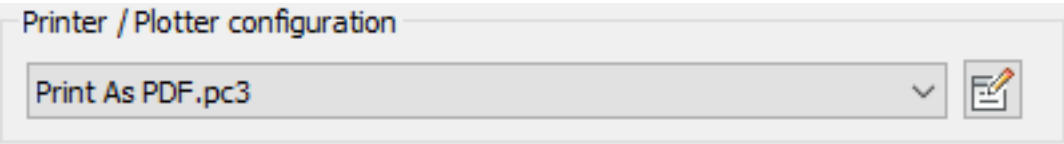

3. Click the **Edit Plotter Configuration** button ( ). The **Plotter Configuration Editor** dialog displays withe the **Print As PDF.pc3** configuration file loaded. The default path for plotter configuration files (*.pc3) is: **C:\Users\<User_Name>\AppData\Roaming\Bricsys\BricsCAD\Vxx\en_US\PlotConfig** (1.1192)

Figure 1.1192

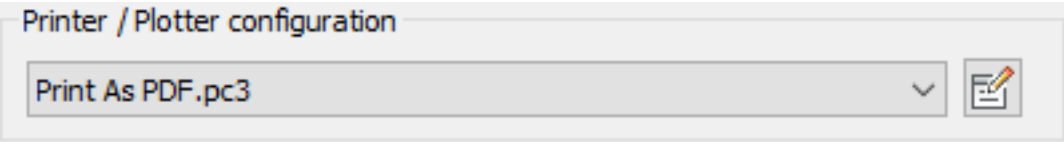

4. Click the **Settings** tab on the **Plotter Configuration Editor** dialog. (1.1193 on the following page)
5. (Option) Edit the **Graphics** settings.
6. (Option) Execute the **Scale Calibration** .
7. Click the **Custom Properties** button. The **Print As PDF - Custom Properties** dialog displays. (1.1194 on page 1157)
8. (Option) Adjust the **Output quality** and **Layers suppor** t settings.
9. Click the **Manage Custom sizes ...** button. (1.1195 on page 1158)
10. To create a custom paper size do the following:

Figure 1.1193

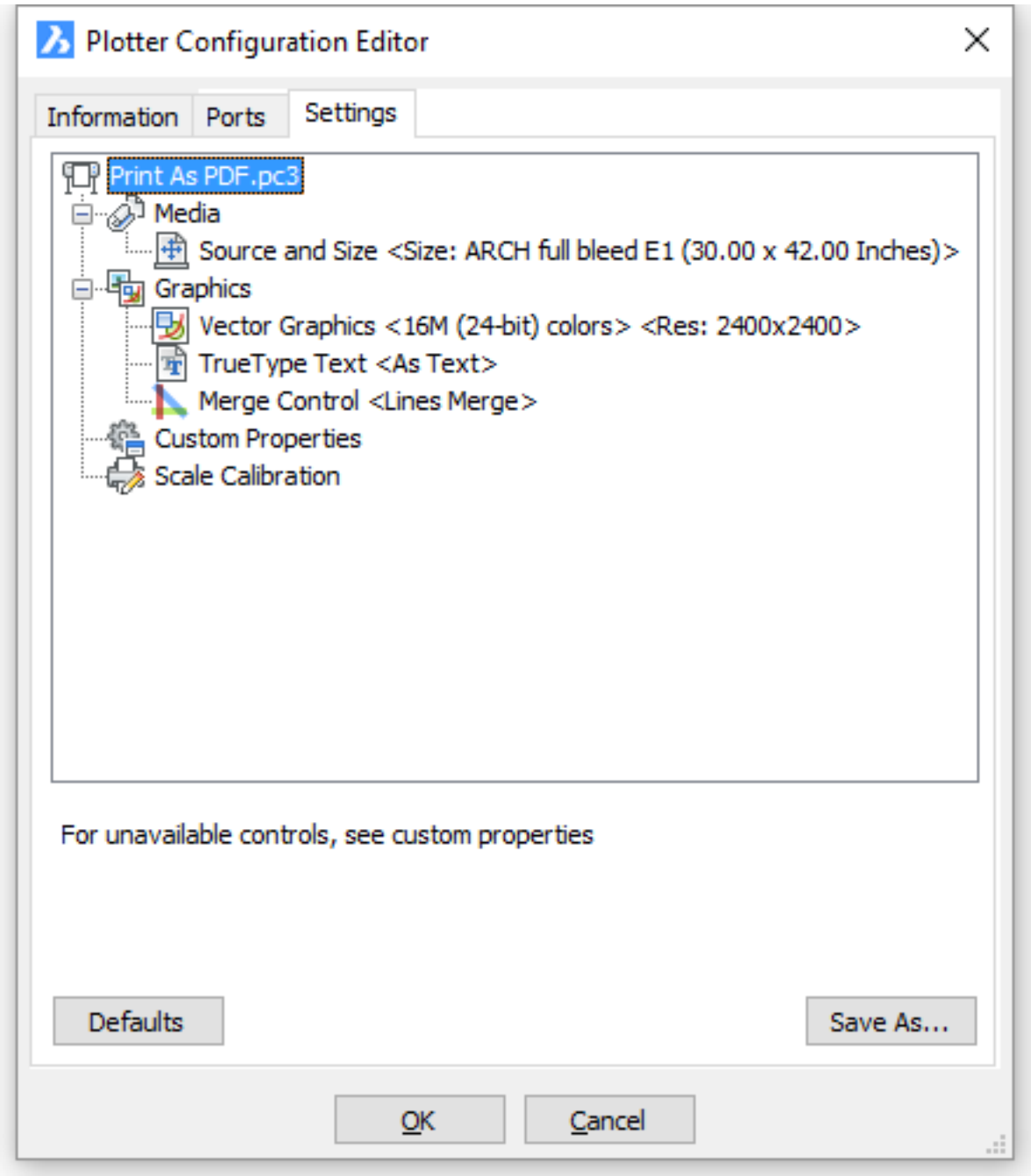

- Click the **Add** button. A new paper size is added.
- Double click the newly created papersize.
- Type a name for the new paper size, then click the **OK** button. (1.1196 on page 1158)
- Define **Width** an **Height** for the new paper size.
- Define the **Paper Margins** . Paper margins define the printable area of paper sheet. If the DISPPAPERMARGINS (1.10.11) system variable is **ON** , dashed lines indicate the paper margins on the paper sheet* in a layout. (1.1197 on page 1159) * The paper sheet background displays if the DISPPAPERBKG (1.10.11) system variable is **ON** .
- Click the **OK** button to create the custom paper size.

11. Click the **OK** button on each of the previously opened dialogs. The custom paper size(s) can now be selected in the **Paper Size** list button. (1.1198 on page 1159)

Tutorial: Output As Pdf Click here (1.13.1) to watch

Figure 1.1194

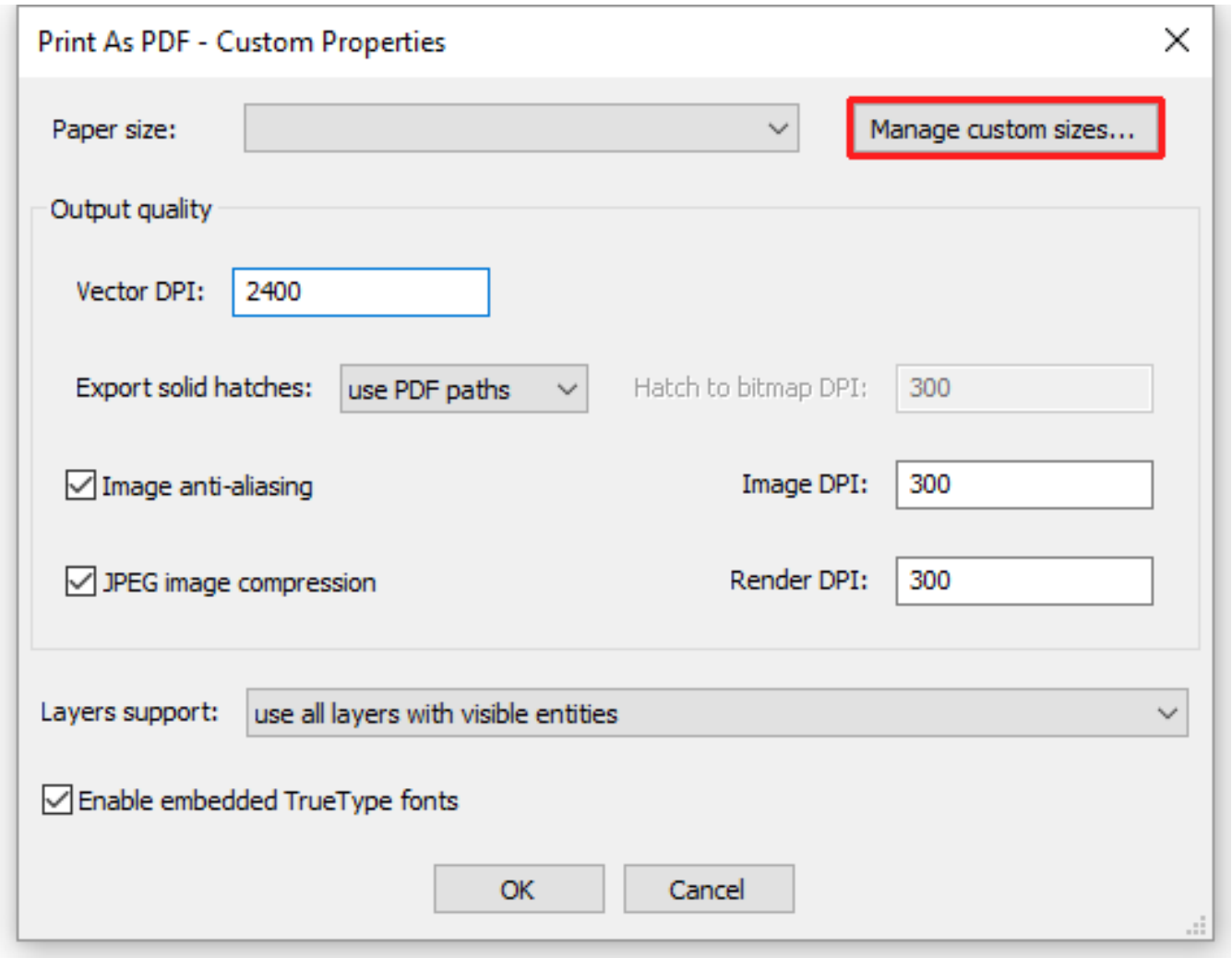

Figure 1.1195

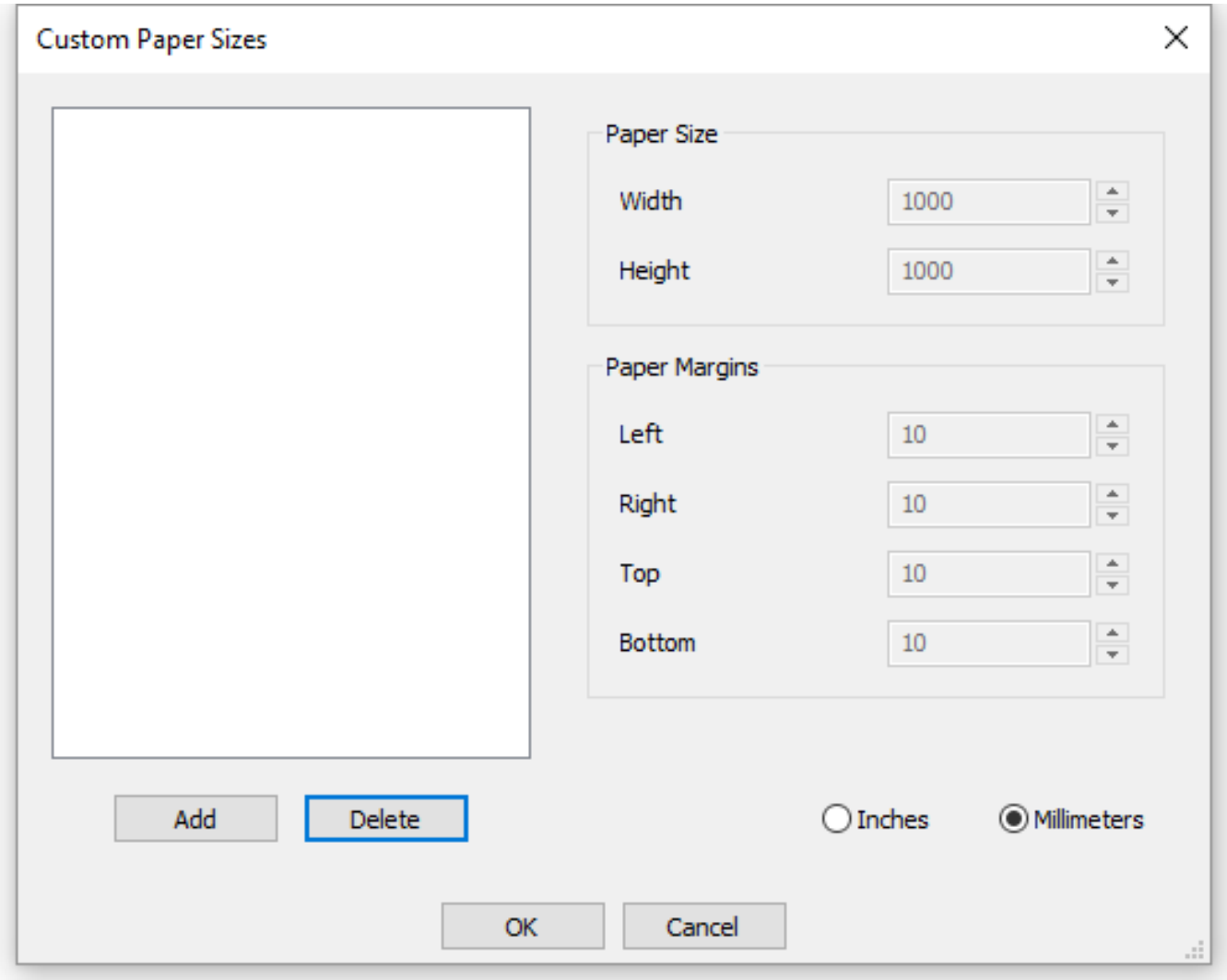

Figure 1.1196

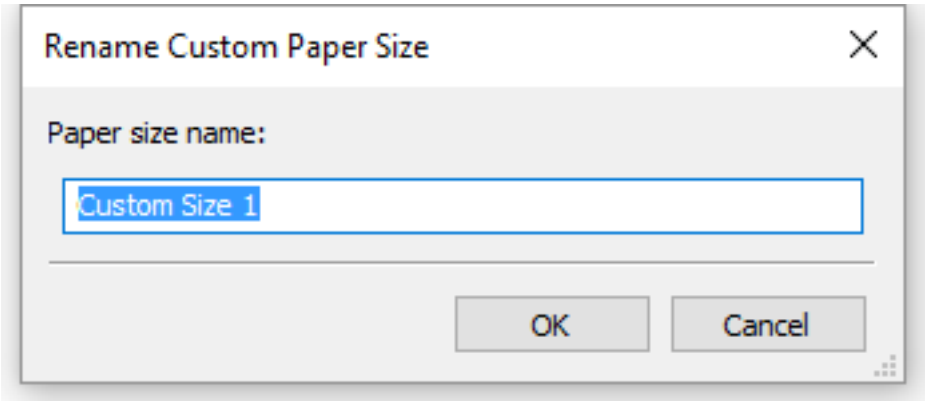

Figure 1.1197

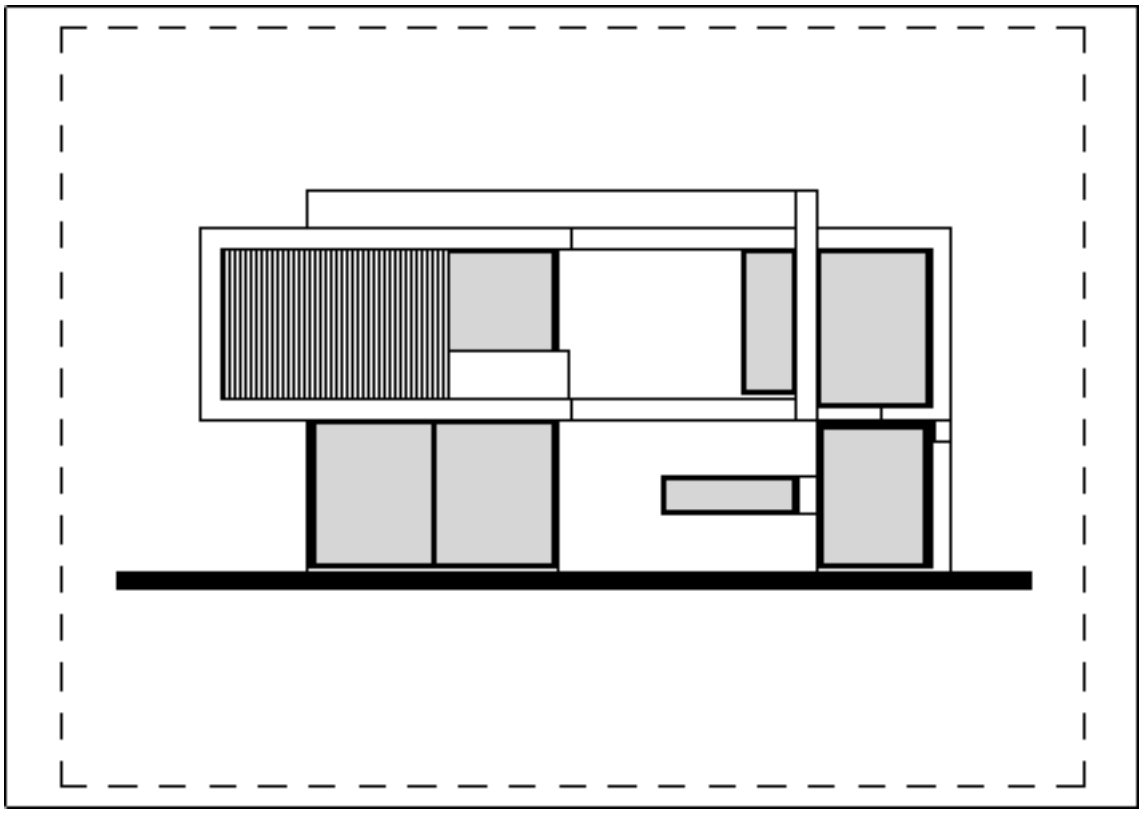

Figure 1.1198

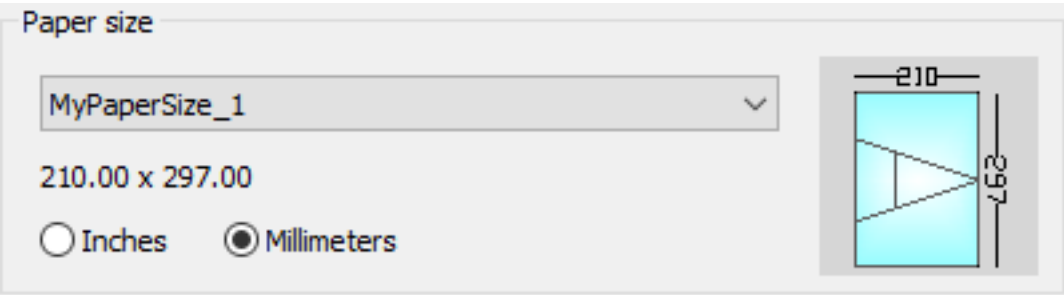

To create a plotter configuration file

1. Choose **Plotter Manager...** in the **File** menu, then double click **Create a Plotter Configuration** shortcut. The **Plotter Configuration Editor** dialog opens. (1.1199)

Figure 1.1199

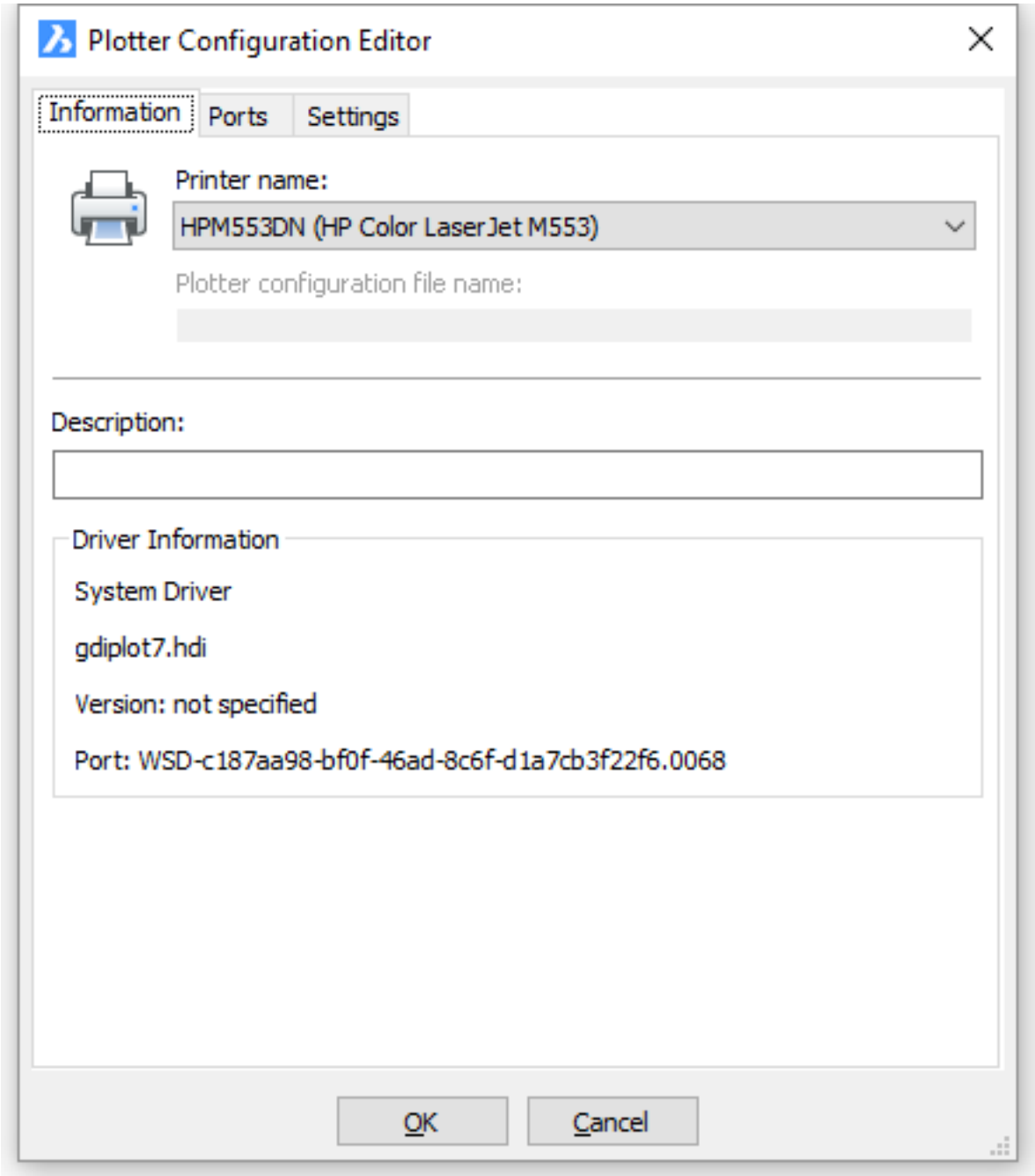

2. In the **Printer name** list, select the printer you want to create a plotter configuration (PC3) for.
3. Click the **Settings** tab on the **Plotter Configuration Editor** dialog. (1.1200 on the next page)
4. Click the **Custom Properties...** button. The **<Selected Printer> Properties** dialog opens. The layout of this dialog is different for each printer. Custom Properties are not supported on the Linux platform.
5. On the **Properties** dialog of the selected printer, adjust the printer settings, then click the **OK** button to confirm. The **<Selected Printer> Properties** dialog closes.
6. Click the **OK** button on the **Plotter Configuration Editor** dialog. The **Save Plotter Configuration As** file dialog displays. (1.1201 on page 1162)
7. (option) Adjust the PC3 file name. The default name is **<Selected Printer>.pc3** .

Figure 1.1200

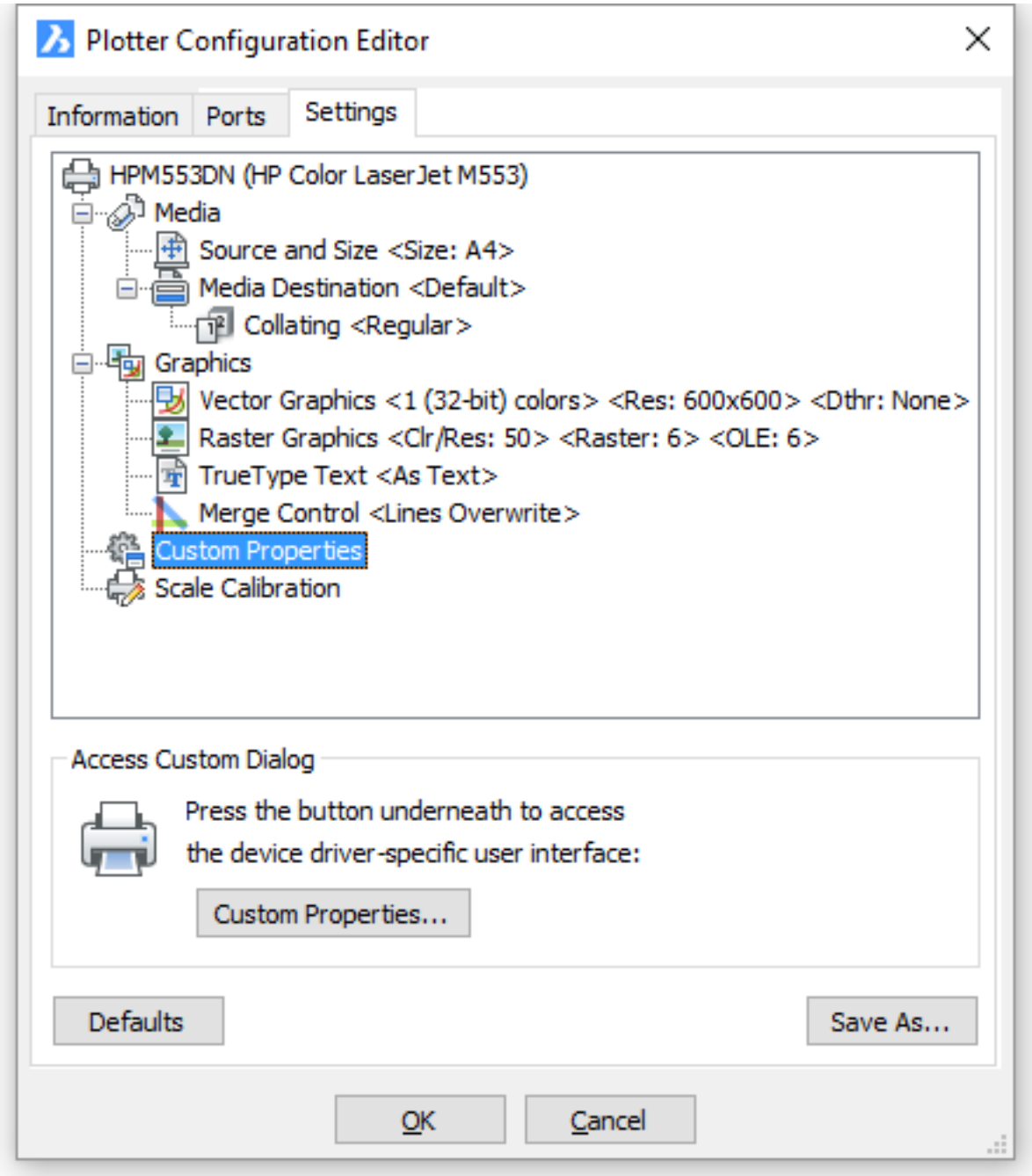

8. Click the **OK** button on the **Changes to a Printer Configuration File** dialog. The PC3 file is created.

NOTE	If you want to create multiple plotter configurations for the same printer, you must adjust the default name in step 7. If you accept the default name, the existing plotter configuration will be overwritten.

Figure 1.1201

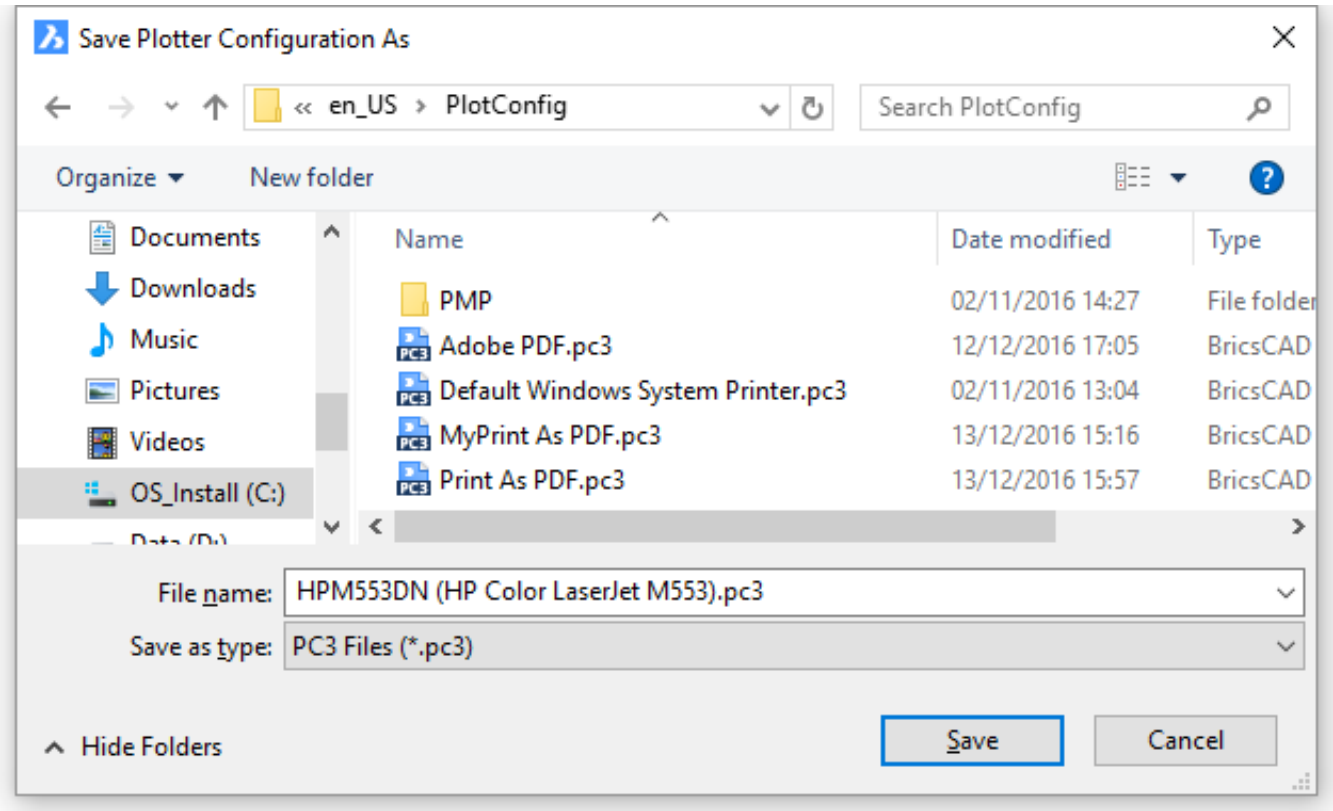

To edit a plotter configuration

1. Do one of the following:
   - Choose **Page Setup** in the **File** menu.
   - Type **pagesetup** in the command bar, then press Enter.
2. Select a plotter configuration (PC3) in the **Printer / Plotter configuration** list.
3. Click the **Edit Plotter Configuration** button ( ) on the **Print** or **Page Setup** dialogs. The **Plotter configuration editor** dialog opens.
4. Proceed in the Create a plotter configuration (1.25.2) procedure starting from step 3.

NOTE	If you select a system printer in step 2, a new plotter configuration is created for the selected printer. When you click the **Edit Plotter Configuration** button ( ) in step 3, the **Properties** dialog of the selected printer opens first. After clicking the **OK** button on the **Properties** dialog the **Plotter configuration editor** dialog opens. You can then complete the Create a plotter configuration (1.25.2) procedure.

To assign a plotter configuration

1. Choose **Model** or the **Layout** to which you want to assign a specific plotter configuration file.
2. Do one of the following:
   - Choose **Page Setup** in the **File** menu.
   - Type **pagesetup** in the command bar, then press Enter.
3. Choose one of the following from the **Printer / Plotter configuration** list:
   - A system printer
   - A configuration file (PC3 file)
   - None (uses Default)
4. Click the **OK** button.

NOTE

- When BricsCAD™ cannot find the plotter configuration file assigned to the drawing, it changes the configuration file assigned to your drawing to **None** .
- The **None** printer device has its own set of paper sizes that can be stored in the drawing very much the same as for any 'real' printer. If a layout is opened and the stored printer is absent, the printer switches to **None** while the paper size is maintained. The missing printer and the previous paper size are indicated upon opening the **Print** dialog. The previous paper size can be saved in the drawing,
- PREVIOUS PAPER SIZE: drawings created by other parties are often set up for a printer that is not available in your office. In such case, BricsCAD resets the printer device to **None** , which results in using the default printer. Instead of resetting the paper size to a default, BricsCAD shows the Previous Paper size, in order to inform you about the intended paper size and allow to choose a similar size on any of the available printers.

Tutorial: Printing in BricsCAD: Plotter Configurations Click here (1.13.6) to watch

1.25.3 The Plot Style Table editor

https://www.youtube-nocookie.com/embed/DLVvwPWPhCg The **Plot Style Table Editor** can be opened, even if BricsCAD is not open.

To open the Plot Style Table editor

Do one of the following:

- Click the **Edit Plot Style** button ( ) on the **Print** dialog.
- Choose **Plot Style Manager...** in the File menu, then double click a **CTB** or **STB** file.
- In a **Windows Explorer** window, double click a **CTB** or **STB** file.

The **Plot Style Table Editor** displays the plot styles contained in the specified plot style table. The Plot Style Table Editor includes the following tabs:

- The **General** tab
- The **Form View** tab
- the **Lineweights** tab

The General tab The **General** tab lists general information about the plot style table. (1.1202 on the next page)

Name	Description
Plot style table file name	Displays the name of the plot style table file you are editing.
Description	Displays a description you want to include about the plot style table.
File Info	Displays information about path, number of plot styles and the version number of the Plot Style Table Editor. **Note:** A color-dependent plot style table always contains 255 plot styles.
Apply global scale factor to non-ISO linetypes	Specifies whether or not you want to scale all non-ISO linetypes in the plot styles of entities controlled by the plot style table.
Scale factor	Specifies the factor by which to scale non-ISO linetypes and fill patterns.

Figure 1.1202

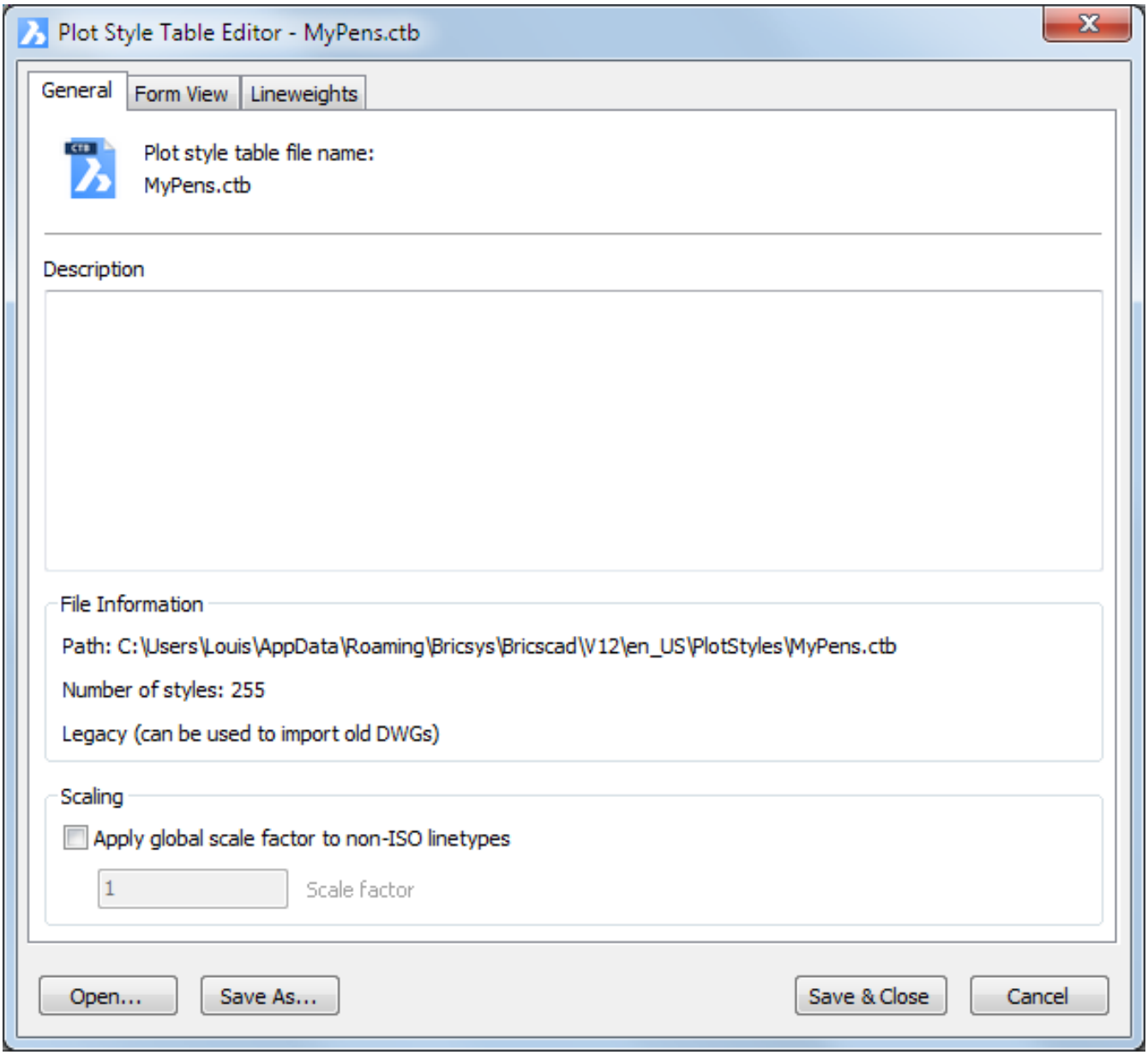

The Form View tab The **Form View** tab lists the plot styles contained in the plot style table and their settings. Plot styles are style overrides for your drawings that occur during plotting. The first plot style in a **Named Plot Style table** is **NORMAL** and represents an entity's default properties (no plot style applied). You cannot modify or delete the **NORMAL** style. (1.1203 on page 1168)

Property	Description

Plot styles	Displays the names of plot styles contained in the selected plot style table. **Color-dependent plot style table:** • Always contains 255 styles (1 for each color). • They are tied to entity color. • You cannot add nor delete a plot style. • You cannot rename a plot style. **Named plot style table:** • Contains one or more plot styles. • You can add or remove plot styles, except for the **Normal** style, which cannot be deleted. • Plot styles can be renamed, except for the **Normal** style, which cannot be renamed.
Description	Displays a description for the selected plot style.
Color	Specifies the plotted color for an entity. The default setting for plot style color is **Use Object Color** . If you assign a plot style color, the color overrides the entity's color in the plot output. • Choose **Other...** to select one of 255 colors from the **Select Color** dialog box. • Choose **True color** to select a color from the **Color** dialog box. If the plot device does not support the color you have specified, the nearest available color will be used. When you have a monochrome device, **black** will be used.
Dither	Depending on the capabilities of your plotter, dithering approximates the colors with dot patterns. When this option is not active, the colors are mapped to the nearest color, resulting in a smaller range of colors when plotting. Dithering is available only whether you select the object's color or assign a plot style color. By default, this option is active. Setting it to Off has no effect in BricsCAD.
Grayscale	Depending on the capabilities of your plotter, converts the colors to grayscale in the plot output.
Pen #	Specifies a pen to use when plotting entities that use this plot style. You can select a pen number from 1 to 32.
Virtual pen #	Specifies a virtual pen number between 1 and 255. Choose **Automatic** to specify that BricsCAD should make the virtual pen assignment from the BricsCAD Color Index. The virtual pen setting in a plot style is used only by non-pen plotters and only if they are configured for virtual pens (select **255 Virtual Pens** under **Color Depth** under **Vector Graphics** on the **Settings** tab in the **Plotter Configuration Editor**).

Screening	Specifies the color intensity of the plot on the paper. The valid range is 0 through 100. If you select 100 the drawing will plotted with its full color intensity. In order for screening to work, the **Dithering** option must be active.
Linetype	Displays a list with an example and a description of each linetype. The default setting for plot style linetype is **Use Object Linetype** . The selected linetype overrides the entity's linetype in the plot output.
Adaptive	Adjusts the scale of the linetype to complete the linetype pattern. You can activate this property if a complete linetype pattern is more important than a correct linetype scaling.
Lineweight	Displays a sample of the lineweight as well as its numeric value. You can modify an existing lineweight if the one you need is not available. The default setting for plot style lineweight is **Use Object Lineweight** . The selected lineweight overrides the entity's lineweight in the plot output.
Line end style	Displays a list of several end styles for the lines. By default, the option **Use Object End Style** is selected. If you select a line end style, the object's line end style will be overridden in the plot output.
Line join style	Displays a list of several join styles for the lines. By default, the option **Use Object Join Style** is selected. If you select a line join style, the object's line join style will be overridden in the plot output.
Fill style	Displays a list of several fill styles. By default, the option Use **Object Fill Style** is selected. If you select a fill style, the object's fill style will be overridden in the plot output.

NOTE	Objects which are created in **true color** are always plotted using their own object properties (color, lineweight, ...).

Figure 1.1203

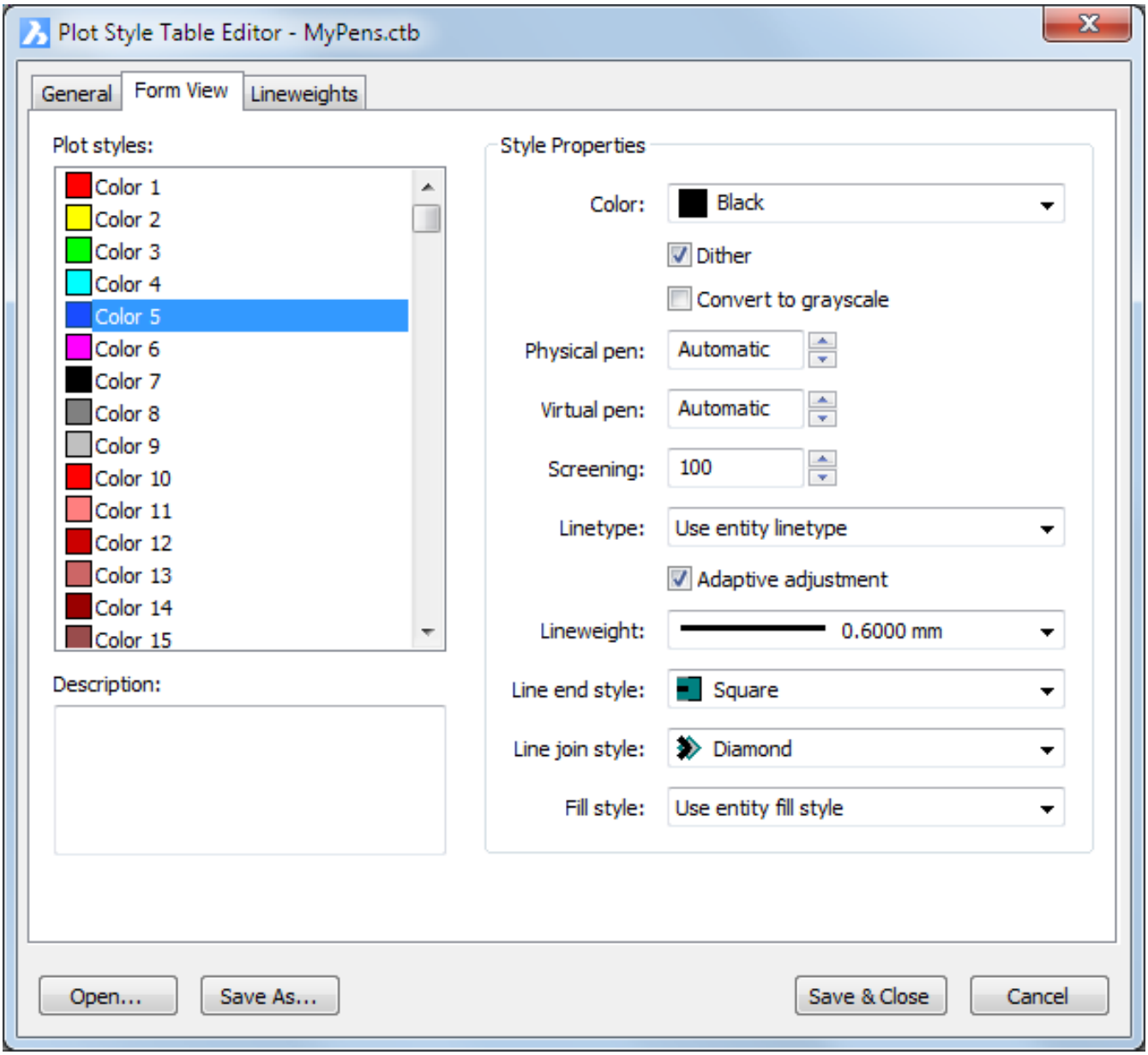

The Lineweights tab The **Lineweights** tab lists the available lineweights. Lineweights with a tick are used in the **Lineweight** field on the **Form View** tab. To edit a lineweight, select the lineweight in the list, then click the **Edit** button. (1.1204 on the next page)

Tutorial: Printing in BricsCAD: Plot Style Tables Click here (1.13.5) to watch

Figure 1.1204

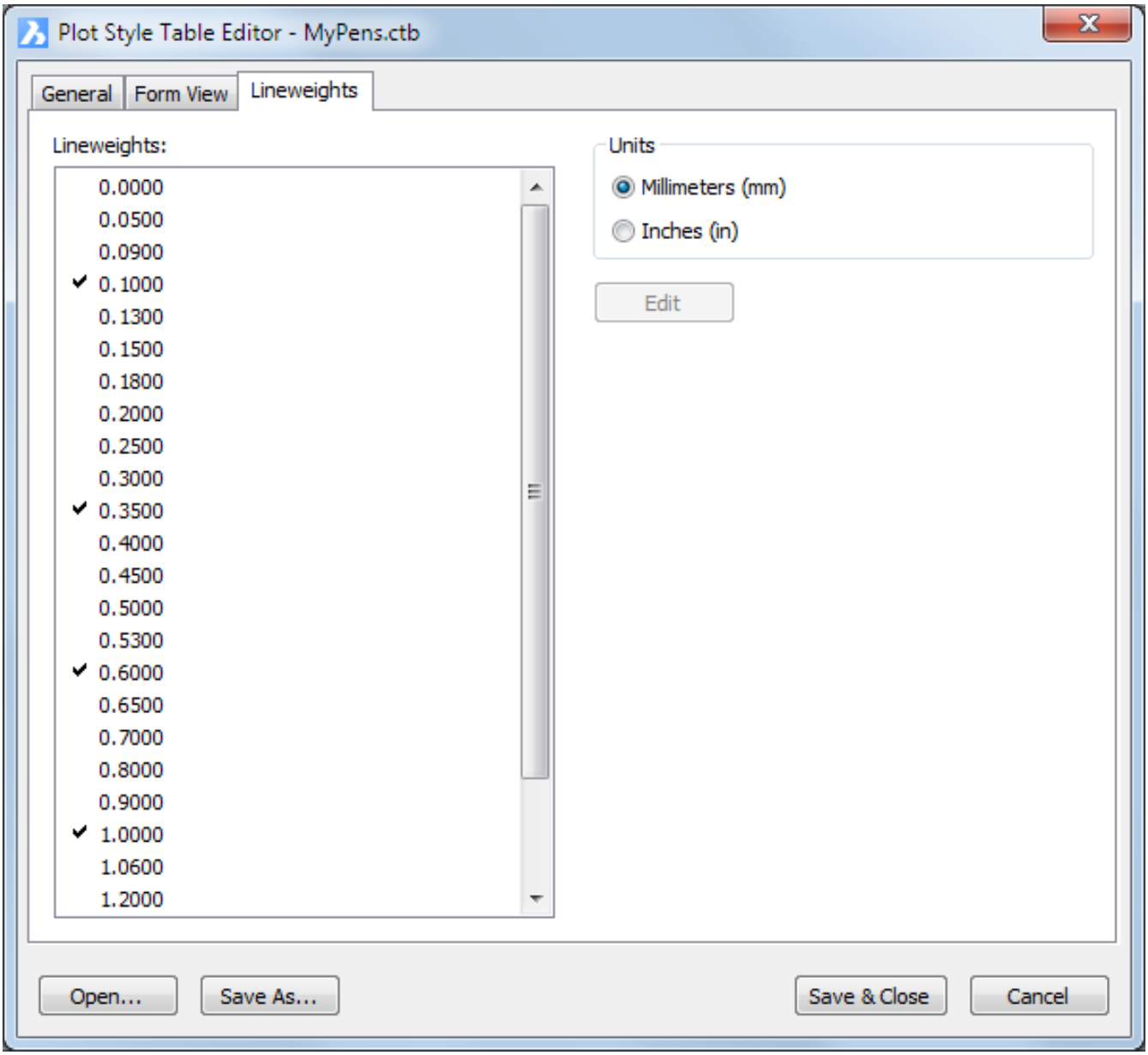

1.25.4 Assigning plot style tables

In BricsCAD you can assign plot style tables to model space and to each of the layouts in a drawing. By assigning different plot style tables to each layout in your drawing, you can control how entities in the layout are plotted. The plot style table affects both model space and paper space entities. To plot the drawing without applying plot style properties, choose 'None (use Default)' from the list of plot style tables. In STB-type drawings, each entity in the drawing either is assigned a plot style explicitly or **By Layer** .

Missing plot style table If a plot style table is not found, the text "(missing)" is added to the plot style table name. When you print the drawing, the settings of the default plot style file Default.ctb or Default.stb will be used instead.

To assign a plot style table

1. Choose **Model** or the **layout** to which you want to assign a different plot style table.
2. Do one of the following:
   - Choose **Print...** in the **File** menu.
   - Type **print** in the command bar, then press Enter.
3. Select a **Plot style table** from the list box in the **Plot Style Table (pen assignments)** section. (1.1205)

Figure 1.1205

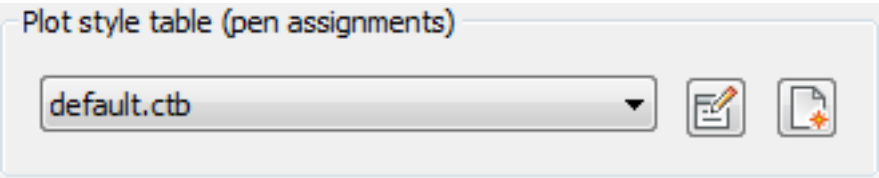

4. Click the **OK** button.

Toggling the plot style table on/off

When you turn off plot style tables, entities print according to their own properties. However, all of the plot style information is saved so you can easily turn on plot styles again. Actual plot style table files are not deleted, and for drawings that use named plot style tables, entities and layers retain their assigned plot styles.

1. Choose **Model** or the **layout** in which you want to turn the plot style table on/off.
2. Do one of the following:
   - Choose **Print...** in the **File** menu.
   - Type **print** in the command bar, then press Enter.
3. Click the **Plot with plot styles** plot option. (1.1206 on the next page)

Figure 1.1206

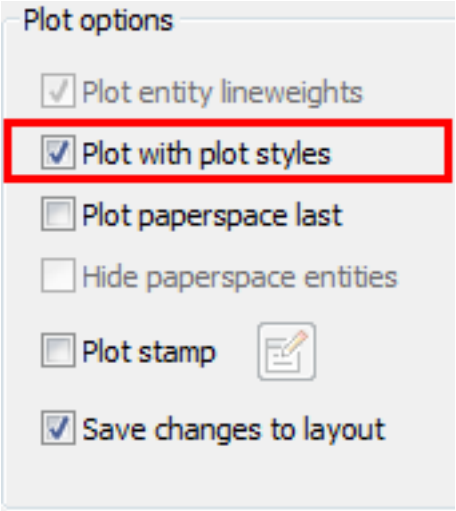

1.25.5 The Plot Styles Manager

Commands: STYLESMANAGER (6.27.54) The **Plot Styles Manager** is a window that lists plot style table files (CTB and STB files). The Plot Styles Manager allows you to:

- Create Color-dependent Plot Style (CTB) and Named Plot Style files (STB) using the **Create a Plot Style Table** wizard.
- Edit existing Plot Style Table files.

To open the Plot Styles Manager

Do one of the following:

- Choose **Plotstyle manager...** in the **File** menu.
- Type **stylesmanager** in the command bar then press Enter.

To create a new plot style table

1. Open the Plot Styles Manager (1.25.5).
2. Double click the **Create a Plot Style Table** shortcut. (1.1207) The **Add Plot Style Table Editor** dialog opens.

Figure 1.1207

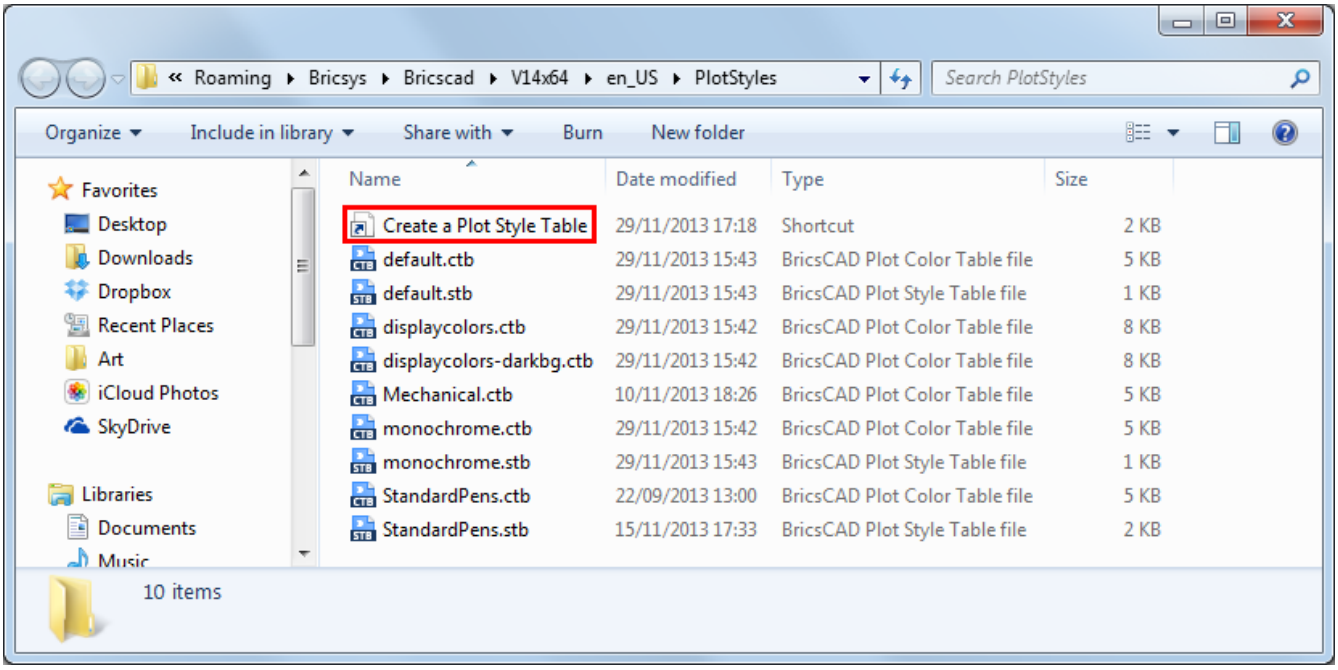

(1.1210 on page 1174)

3. Choose **Create new from scratch.** (1.1209 on the facing page)
4. Do one of the following:
   - Select either **CTB** or **STB** from the **Table type** selection button. **CTB** (C olor-dependent Plot Style T ab le) - bases plots on entity colors. Plotting parameters, such as pen thickness and linetype, are matched to the color of entities. This system is older and less flexible than named plot styles, but is the default in all new drawings. Creates a CTB file. **STB** (Named Plot S tyle T ab le) - bases plots on plot styles. Plotting parameters can be given to every entity and every layer. This system is new and more flexible, but may be incompatible with other software that reads DWG files. Creates an STB file.
   - Choose **Create from existing table** , then choose a file in the drop down list box or click the browse button to select an existing CTB or STB file.

   (1.1210 on page 1174)
5. Type a name in the **Table name** field, then click the **OK** button.

The Plot Style Table Editor (1.25.3) dialog displays.

Figure 1.1208

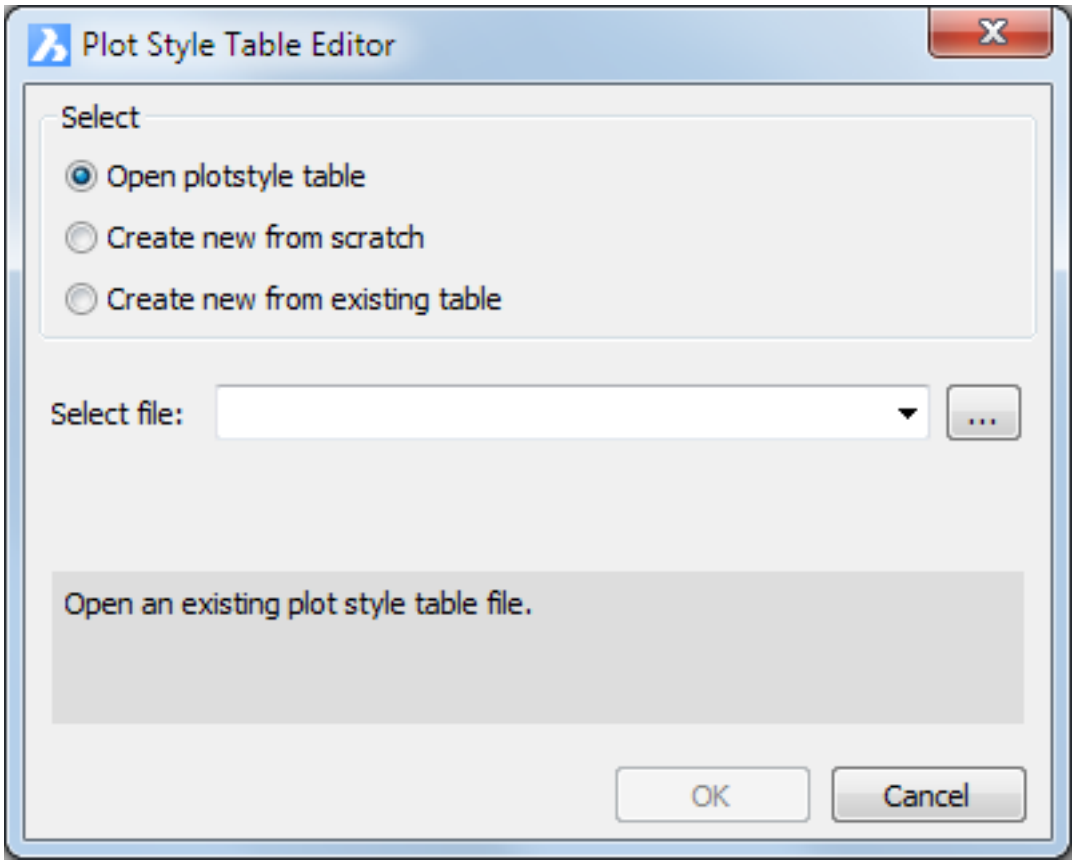

Figure 1.1209

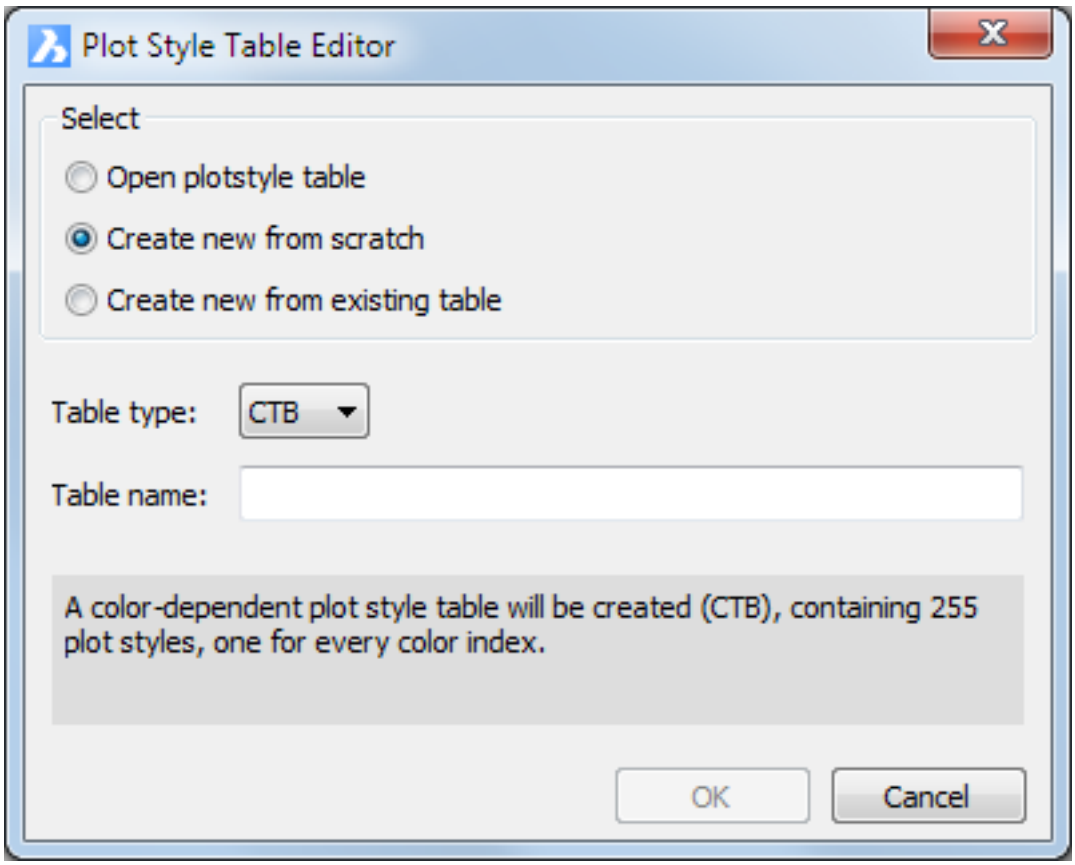

Figure 1.1210

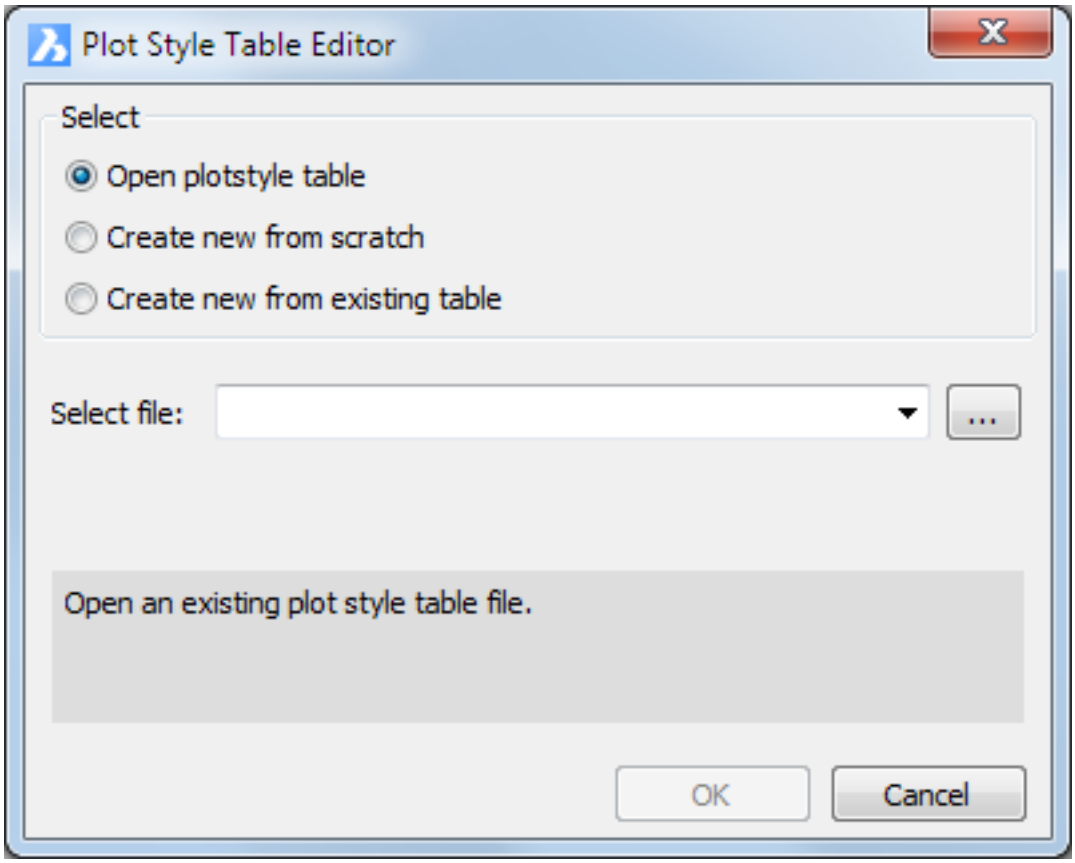

To create a new plot style table in the Print dialog

1. Open the Print dialog (1.25.1).
2. Click the **Create new plot style** button ( ) on the **Print** dialog. The **Add Plot Style Table** dialog displays. (1.1211)

Figure 1.1211

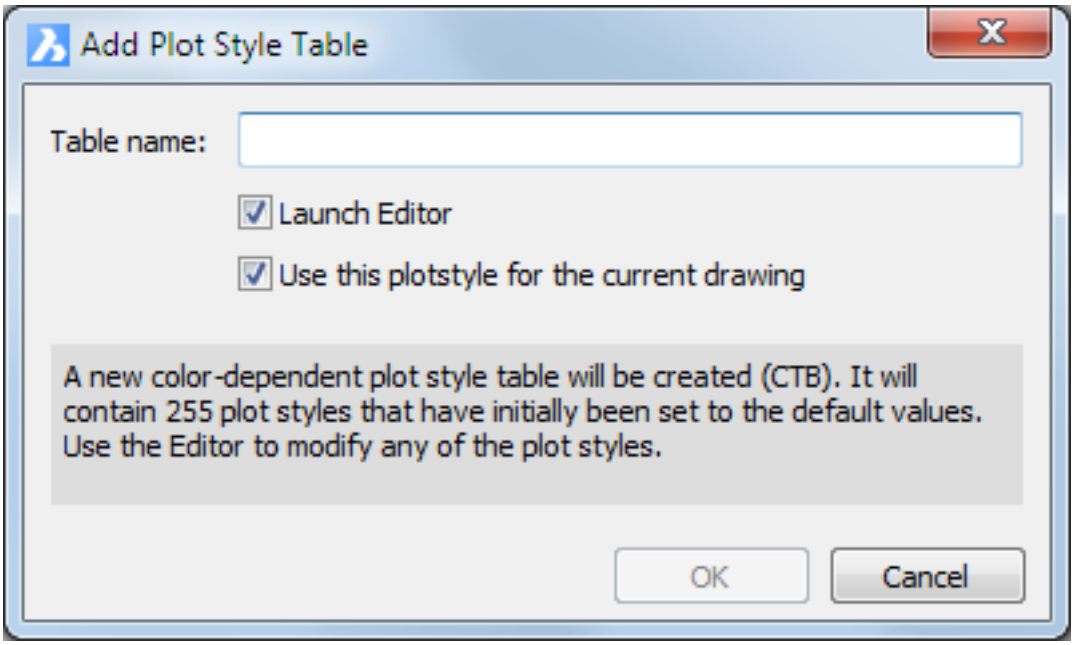

3. Type a name in the **Table name** field, then click the **OK** button. If the Launch Editor option is chosen, the Plot Style Table Editor (1.25.3) dialog displays. If the **Use this plotstyle for the current drawing** option is chosen, the new plot style table is used in the current layout.

NOTE	The above procedure creates a CTB file in CTB-type drawing and a STB file in a STB-type drawing.

To edit a plot style table

1. Open the Plot Styles Manager (1.25.5).
2. Double click the plot style table you want to edit.

The Plot Style Table Editor (1.25.3) dialog displays.

To edit a plot style table in the Print dialog

1. Open the Print dialog (1.25.1).
2. Select a plot style table from the **Plot Style Table** list button.
3. Click the edit **Edit plot style** button ( ).

The Plot Style Table Editor (1.25.3) dialog displays.

Tutorial: Printing in BricsCAD: Plot Style Tables Click here (1.13.5) to watch

1.25.6 Batch Plot

Commands: PUBLISH (6.24.56), -PUBLISH (6.24.59), SHEETSET (6.27.31) The **Publish** command allows to print a sheet list (= a list of model space or paper space layouts) to a printer. A sheet list can be saved to a DSD (Drawing Set Description) file. The **SheetSet** command manages sheet sets and allows to print, publish or etransmit a sheet set as a whole or a selection of sheets. A sheet set is saved to a DST file (Sheet Set Data) file.

1.26 Rendering

1.26.1 Rendering Overview

Commands: -RENDER (6.26.24), RENDER (6.26.23), SHADEMODE (6.27.29), RENDERPRESETS (6.26.25), ANIPATH (6.4.13) Rendering is the process of generating an image from a 3D model. The model contains the geometry, viewpoint, texture, lighting and shading information. The result is a digital image which can be saved as a raster image file: bmp, jpeg or png. Rendering in BricsCAD is based on the Redway3d rendering engine. By default the rendering engine will try to leverage the hardware on the graphics card. If experiencing problems, please switch off the RenderUsingHardware user preference. It is recommended to install the most recent drivers for your graphics card. The IsRedSdkHardwareRenderingSupported user preference reports if Red SDK hardware rendering is fully supported and the initial value of RenderUsingHardwareuser preference is set accordingly. The RenderPresets command allows to create and edit render presets, and to set the current render preset through a dialog box.

1.26.2 Rendering

Commands: RENDER (6.26.23), SHADEMODE (6.27.29), RENDERPRESETS (6.26.25), ANIPATH (6.4.13) Rendering is the process of generating an image from a 3D model. The model contains the geometry, viewpoint, texture, lighting and shading information. The result is a digital image which can be saved as a raster image file: bmp, jpeg or png. Rendering in BricsCAD is based on the Redway3d rendering engine. By default the rendering engine will try to leverage the hardware on the graphics card. If experiencing problems, please switch off the **RenderUsingHardware** user preference. It is recommended to install the most recent drivers for your graphics card. The **IsRedSdkHardwareRenderingSupported** user preference reports if Red SDK hardware rendering is fully supported and the initial value of **RenderUsingHardware** user preference is set accordingly. The **RenderPresets** command allows to create and edit render presets, and to set the current render preset through a dialog box.

Setting the render preferences

1. Open the Settings dialog.

2. Under **Program Options** expand the **Rendering** settings category. (1.1212) Current material : Specifies the

Figure 1.1212

Rendering	
Current material	
Lighting units	[2] Enable photometric lighting using International units (lux)
Default lighting	[0] Default lighting is used only in case no other lights are switched on
Linear contrast	0
Linear brightness	0
Render using hardware	[1] Prefer hardware (faster)
Real world scale	☑ Render real-world scale materials
Sky status	[0] No sky
Texture map path	C:\ProgramData\Bricsys\RenderMaterials\textures;
Render material directory path	C:\ProgramData\Bricsys\RenderMaterials\materials\
Render material static directory path	C:\Program Files\Bricsys\BricsCAD V17 en_US\RenderMaterialStatic\
Tile mode light synch	☑ Synchronize lighting

material for new entities. By default the **Global** material is used. Lighting units :

- 0: No lighting units are used. Enables generic lighting.
- 1: Enables American lighting units: Foot-Candles
- 2: Enables International lighting units: Lux.

Web lights can be created only if the LIGHTINGUNITS system variable is set to 1 or 2. Default lighting : A distant light that follows the view direction. This setting can be different per viewport.

- 0: Default lighting is used if no lights are switched ON.
- 1: Default lighting is used instead of the light sources defined in the drawing.

Linear contrast : Specifies the ambient light intensity. Values between -10 and 10 are accepted. A value of -10 results in maximum ambient light. A value of 10 results in no ambient light. Linear brightness : Specifies a scaling factor for the light intensity. Values between -10 and 10 are accepted. The default value is 0 (no scaling). Negative values decrease the light intensity, positive values increase the light intensity. This setting can be different per viewport. Render using hardware : Choose **User software only (slower)** if hardware rendering fails. It might be necessary to restart BricsCAD after changing the setting. Real world scale : Controls the rendering of materials with units set to real-world scale Sky status :Specifies whether sky illuminiation is computed at render time. (Not implemented yet) Texture map path : Defines the search path for texture map images. In the BricsCAD program folder exist three subfolders under **Textures** , each containing a number of texture files of the same name. Images in folder 1 have a size of 256 x 256 pixels, folder 2 contains images of 512 x 512 pixels, images in folder 3 have a size of 1024 x 1024 pixels. If the **Diffuse map** setting of a material uses the image name only (not path), you can control the quality of a rendered image by setting the TextureMapPath user preference to folder 1, 2 or 3. Render material directory path : Specifies the path of the folder where the render materials for the Material Browser are installed. Render material static directory path : Specifies the path of the folder which contains read-only resources for predefined materials, such as their previews. Tile mode light synch : Controls the synchronization of lighting in all model space viewports. (Internal use only)

Rendering tools

Icon	Tool Name	Keyboard	Description
	Render	render	Photorealistic rendering using materials and lights
	Hide	hide	Hidden line view (*). If the previous shademode option was **2Dwireframe** , wireframe representation is restored if you zoom or pan. If the previous shademode option was other than**2Dwireframe,** the hidden line representation is kept until a different shade mode is chosen.
	Shade	shade	Shade s the entities between the polygon faces. Curved surfaces are segmented.
	2D Wireframe	shademode + 2	Wireframe representation
	3D Wireframe	shademode + 3	Wireframe representation
	Hidden	shademode + H	Hidden line view (*)
	Flat	shademode + F	Shade s the entities between the polygon faces. Curved surfaces are segmented
	Gouraud	shademode + G	Shade s the entities between the polygon faces. Curved surfaces are smoother and more realistic
	Flat + Edges	shademode + L	Combines flat shading and wireframe lines and curves

	Gouraud + Edges	shademode + O	Combines gouraud shading and wireframe lines and curves
	Materials	materials	Opens the Drawing Explorer - Materials
	Material Map	materialmap	Allows to adjust how a texture image is mapped to faces of a 3D solid and filled entities such as 3D faces, wide polylines and polygon meshes.
	Light List	lightlist	Opens the Drawing Explorer - Lights
	Sun Properties	sunproperties	Opens the sun properties editor
	Geographic Location	geographiclocation	Opens the Geographic Location dialog.
	Animation Path	anipath	Records the animation of a camera moving along a path or panning in a 3D model and saves it to a movie file.

(*) Set the **DISPSILH** system variable On to display silhouette lines instead of a polygon mesh for curved surfaces.

(1.1216 on page 1183) Hidden line of a cone, a cylinder and a sphere with DISPSILH Off (left) and On (right).	(1.1217 on page 1184)

Creating a rendered image of a model

The rendered image displays in the current viewport, in a separate window or can be exported to a file. The background of a rendered view can be controlled by the Background property of the current named view. The ANTIALIASRENDER system variable controls the amount of anti-aliasing (edge smoothing) applied during the rendering generation. The default value is 1, maximum value is 5.

NOTES

- High anti-alias values incur a high calculation cost.
- The values of the lighting system variables influence the rendering result.

To render a viewport

1. Do one of the following
   - Click the **Render** tool button ( ) on the **Rendering** toolbar.
   - Type **render** in the command bar, then press Enter.

   The **Render** dialog displays: (1.1213 on the facing page)
2. Click the **Viewport** option.
3. Click the **OK** button. The view is rendered.

Figure 1.1213

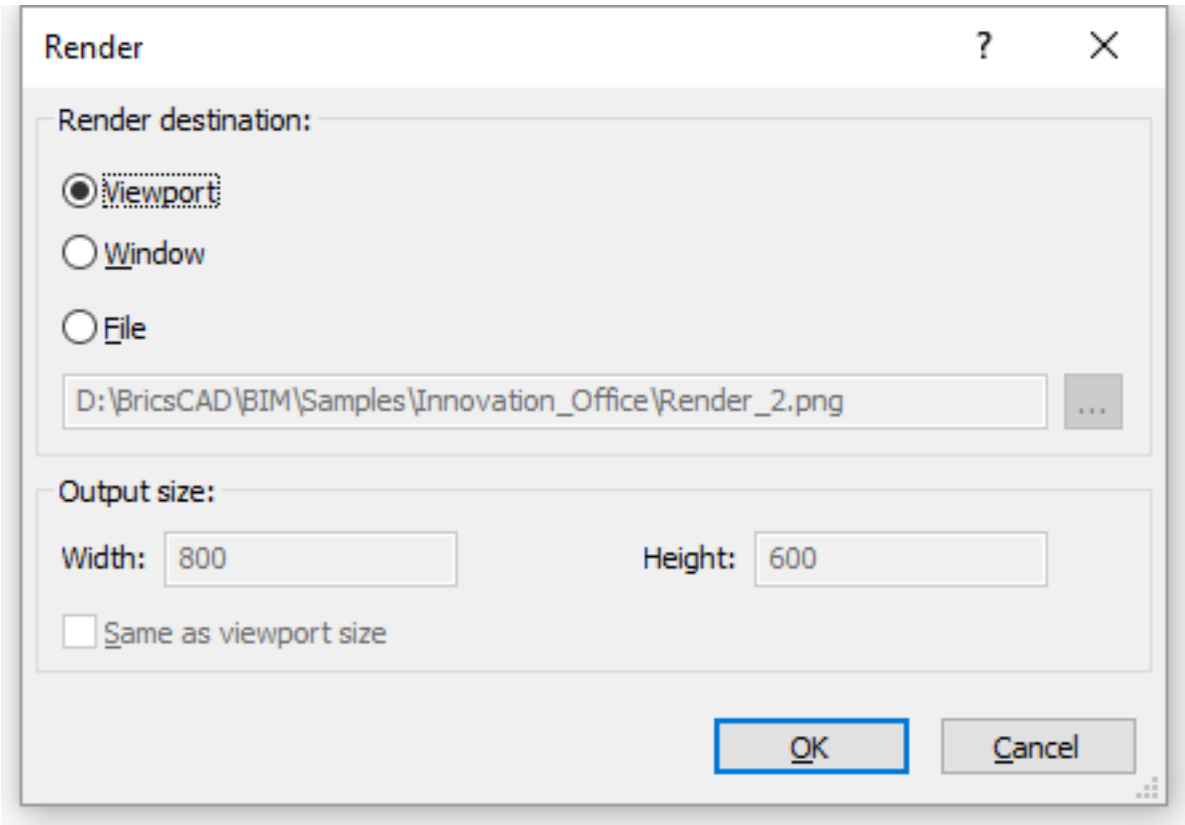

To render in a window

1. Do one of the following

   - Click the **Render** tool button ( ) on the **Rendering** toolbar.
   - Type **render** in the command bar, then press Enter.

   The **Render** dialog displays: (1.1214 on the next page)

2. Click the **Window** option.

3. Click the **OK** button. The view is rendered in a popup window.

Figure 1.1214

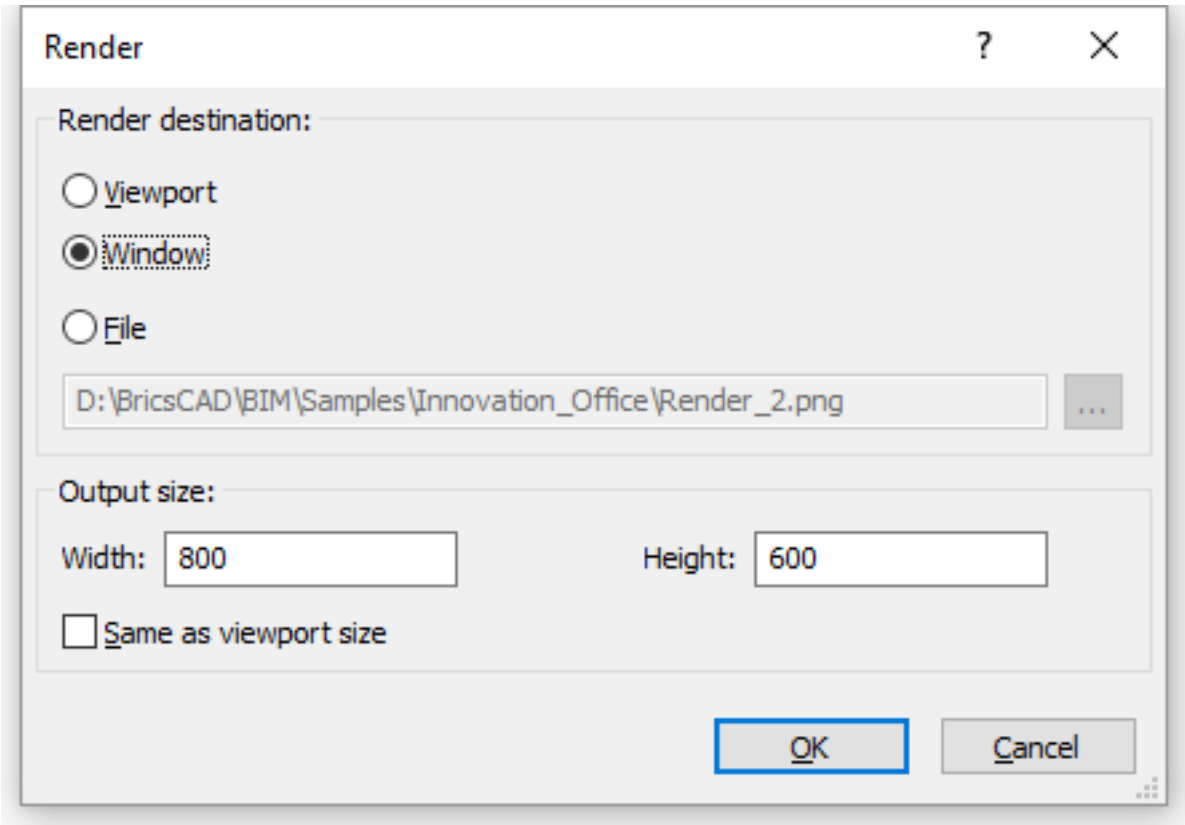

To save a rendering to a file

1. Do one of the following

   - Click the **Render** tool button ( ) on the **Rendering** toolbar.
   - Type **render** in the command bar, then press Enter.

   The **Render** dialog displays. (1.1215 on the facing page)

2. Click the **File** option.
3. Click the **Browse** button ( ), at the right hand side of the **File** field. The **Render output file** dialog displays.
4. Select a folder and type a name for the output file in the **File name** field.
5. Click the **Save as type** button to select the file type. The options are: **bmp**, **jpg** and **png**.
6. Click the **OK** button The **Render Output File** dialog closes.
7. Do one of the following:

   - Type the desired resolution for the output size in the **Width** and **Height** fields.
   - Check the **Same as viewport** size option to set the outsize to the size of the current viewport.
   - Click the **OK** button to create the file.

Figure 1.1215

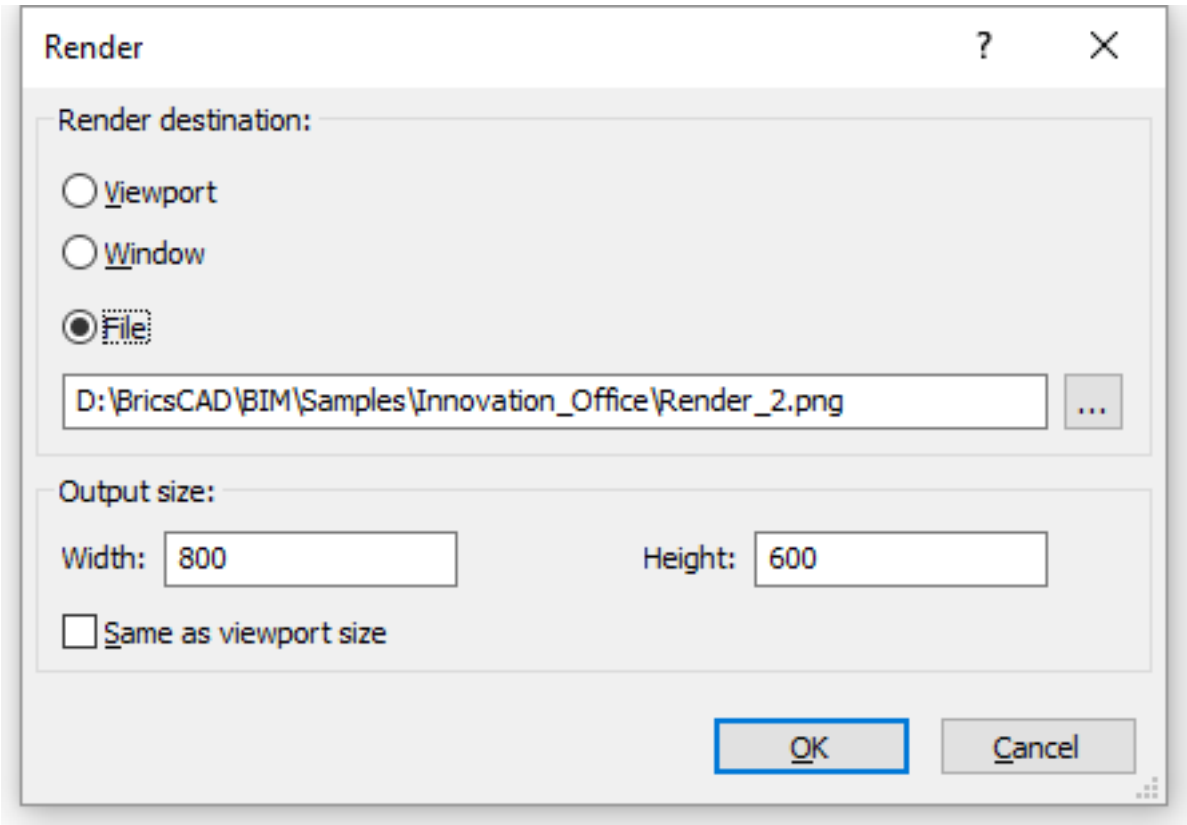

Figure 1.1216

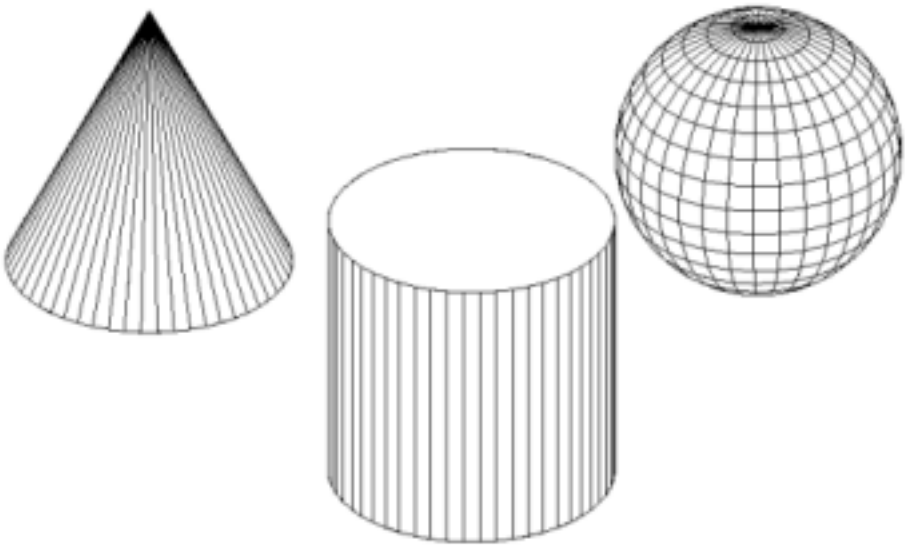

Figure 1.1217



1.26.3 Rendering Materials

Command: Materials (6.21.11), MatBrowserOpen (6.21.6), MatBrowserClose (6.21.5), MaterialMap (6.21.10) The **Materials** command creates materials and edits their properties through the Drawing Explorer. The **MatBrowserOpen** command opens the materials browser, which shows an overview of available high-resolution render materials. The **MatBrowserClose** command closes the materials browser. The **MaterialMap** command allows adjusting how a texture image is mapped to faces of a 3D solid and filled entities such as 3D faces, wide polylines and polygon meshes. Material definitions are saved in the drawing. Each drawing contains the **Global** material. It is not possible to delete or rename the **Global** material. You can edit the properties of the **Global** material though.

Materials glossary

- **Diffuse color**: the color that the object reveals under pure direct, white light. It is perceived as the color of the object itself.
- **Ambient color**: the color of the object in the shadow, under ambient light rather than direct light. (1.1218)

Figure 1.1218

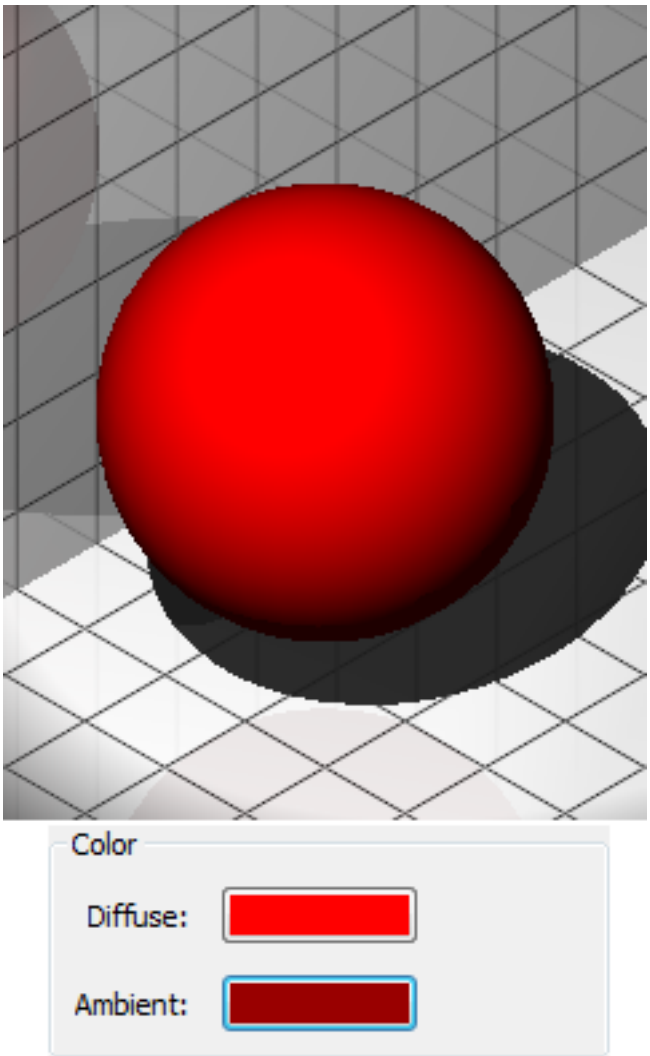

- **Highlights**: highly reflective highlights in the color of the material. (1.1219 on the following page) (1.1220 on the next page) **Metallic Highlights (left) and Non-metallic Highlights (right)**
- **Shading**: how the color and brightness of a surface varies with lighting.
- **Texture-Mapping**: adds detail to a surface that is not included in the 3D model itself.
- **Diffuse map**: adds a structure or pattern to a surface to simulate a material.

Figure 1.1219



Figure 1.1220



- **Transparency map**: sets the transparency of a texture from 0% (black) to 100% (white) and anything between (greyscales). (Black=Transparency map)  (1.1221 on the facing page) (1.1222 on the next page)
- **Bump map**: simulates a certain roughness or bumpiness on surfaces. (left = with bump map) (1.1223 on the facing page) (1.1224 on page 1188)
- **Reflectivity**: the property of a surface to reflect light.
- **Transparency**: sharp transmission of light through solid objects.
- **Translucency**: scattered transmission of light through solid objects.
- **Refraction**: bending of light when passing through transparent objects.
- **Self-illumination**: it appears as if a surface is emitting its own light. No light is cast on other objects.

Figure 1.1221



Figure 1.1222

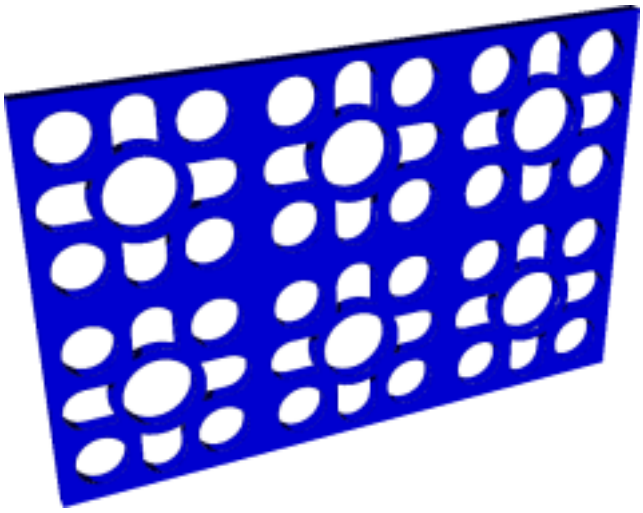

Figure 1.1223



Figure 1.1224

Defining materials

See the Materials (6.21.11) command.

Assigning materials

Materials can be assigned to a layer and to entities. If the **Material** property of an entity is **BYLAYER**, the material assigned to the layer of the entity will be used. By default, new entities get the **BYLAYER** material setting.

Procedure: To assign a material to the drawing

1. Search the material in the Render Materials (6.21.6) panel.
2. Right-click the material and choose the 'Add to drawing' option.

Procedure: To assign a material to entities

Method 1: Using the Properties Bar.

1. Select the entities or sub-entities (e.g. faces or 3D solids).
2. In the Properties (1.8.4) bar, under **3D Visualization > Material**, click the down arrow and select the material in the **Material** list. (1.1225 on the following page)

Figure 1.1225

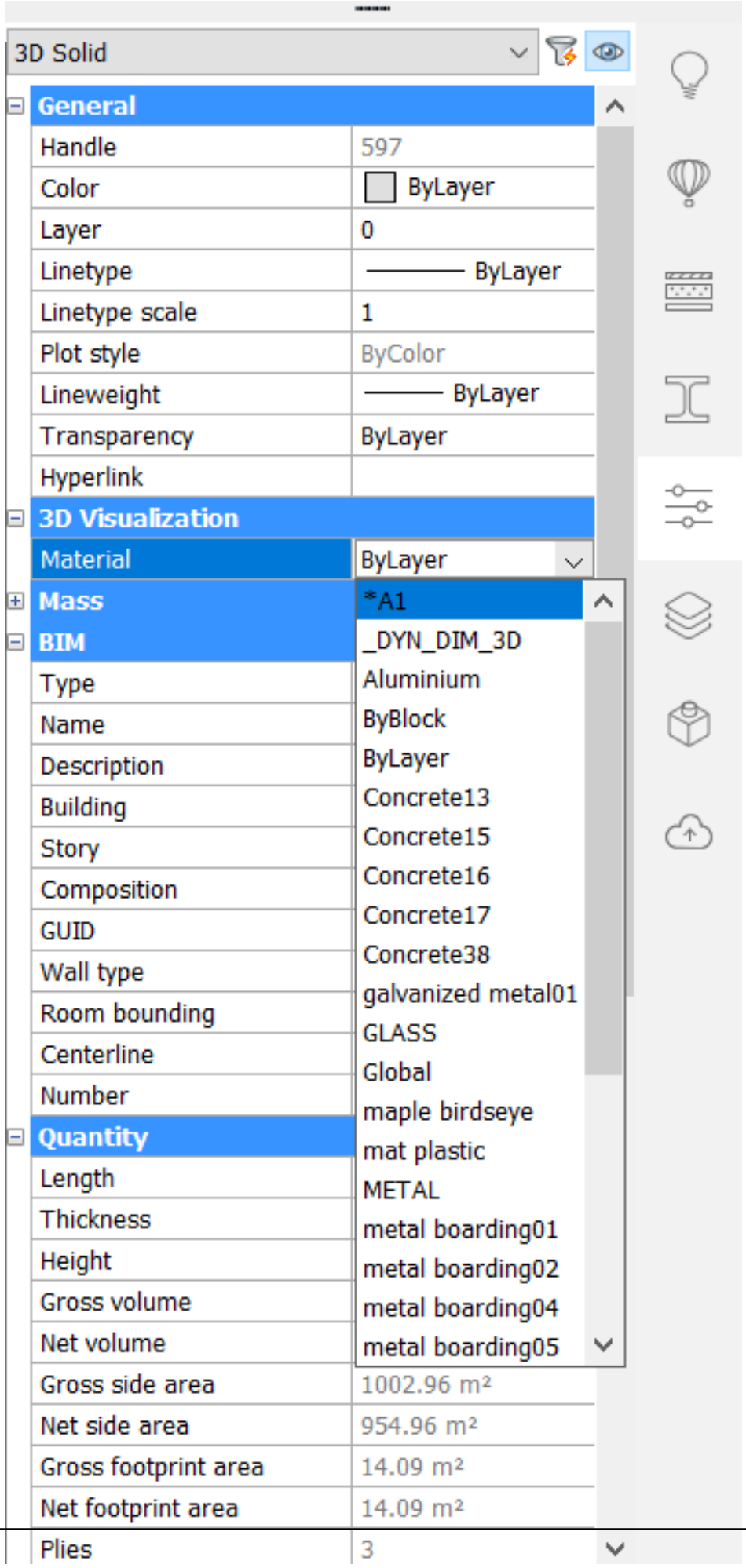

Method 2: The Render Materials panel

Tutorial: Using Render Materials in BricsCAD Click here (1.9.34) to watch

To assign a material to a single entity:

1. Select the material in the Render Materials (6.21.6) panel.
2. Click on the entity **or** press and hold the left mouse button, then drag the material onto the entity

To assign a material to multiple entities:

1. Select the entities.
2. Search the material in the Render Materials (6.21.6) panel.
3. Click on the material.

Procedure: To assign a material to a layer

1. Do one of the following
   - Open the **Layers** panel by:
     - Typing **Layer** in the command bar, then press Enter.
     - Opening the dockable panel (1.26.3) to the right-hand side.
   - Open the **Drawing Explorer - Layers** dialog by:
     - Clicking the **Explore Layers** tool button ( ) in the **Entity Properties** toolbar.
     - Typing **Explorer** in the command bar and going to the **Layers** section.
2. (Optional) In the **Drawing Explorer - Layers** dialog click the **Detail view** tool button ( ).
3. Click the **Material** column of the layer you want to assign a material to.
4. Click the down arrow and select the material in the **Material** list. You can only choose from the materials that you already assigned to the drawing, as described in 'Procedure: To assign a material to the drawing'.

Procedure: To add a material library

Materials in the folder linked under **RENDERSMATERIALSPATH** will be displayed in the Render materials panel. To add the **Redway Material Library** follow this procedure:

1. Download the complete **Redway Material Library** here.
2. Unzip the downloaded file and copy the path of the folder. The path should end with ...\all_redway_materials.
3. Go to BricsCAD and open the **Render Materials panel** (1).
4. Click the hamburger icon ( ), a context menu appears (2). (1.1226 on the next page)
5. Select **Manage libraries** (3). (1.1227 on page 1193)

Figure 1.1226

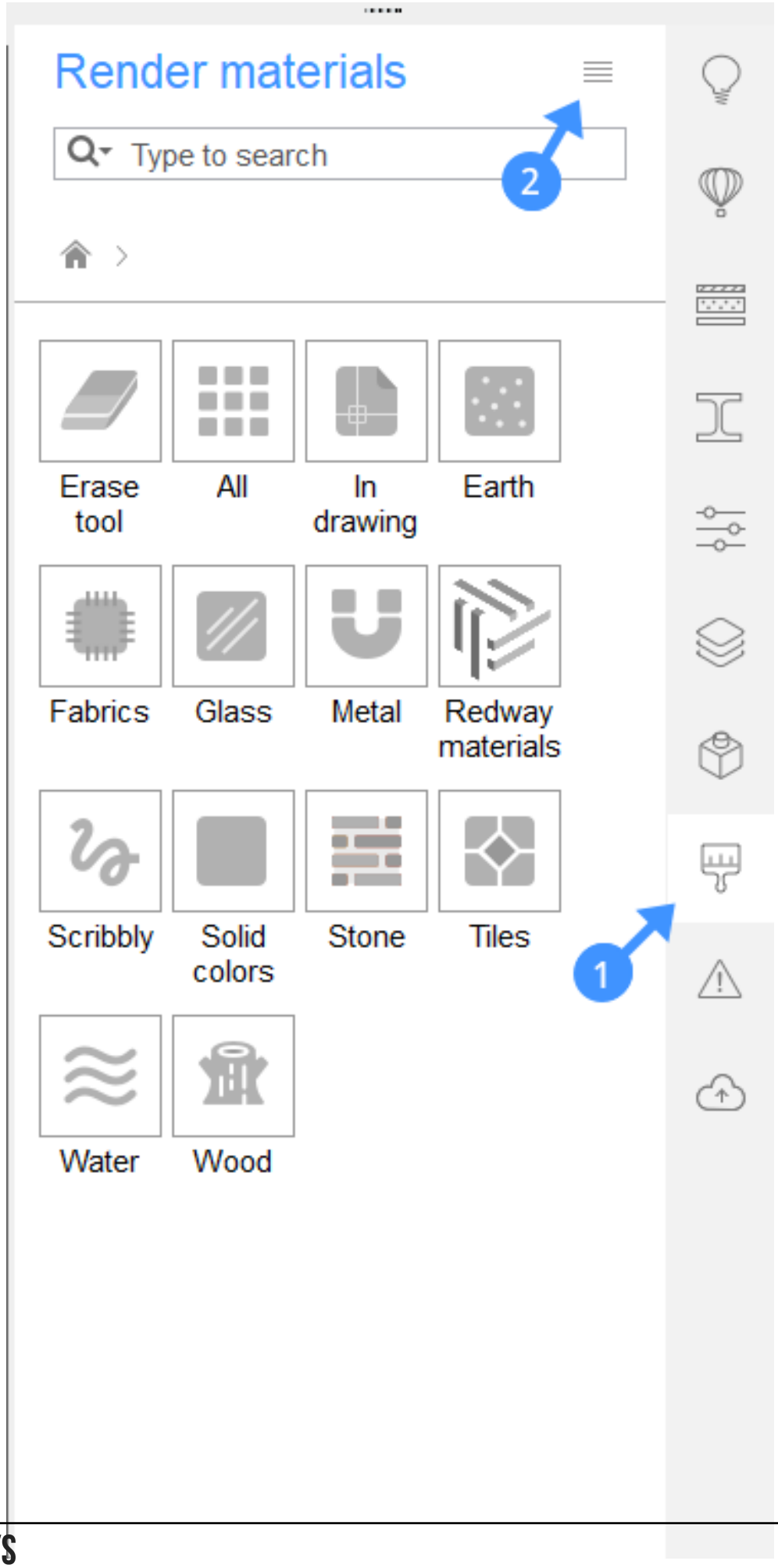

Figure 1.1227

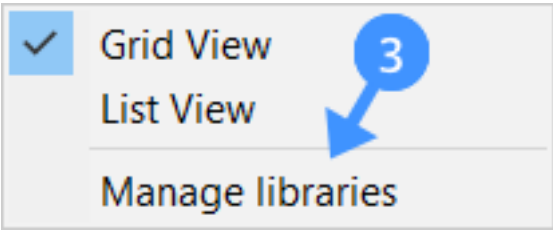

6. The path can be copied or edited (···). Paste the path you have copied underneath the existing path. The downloaded materials are now displayed in the panel. (1.1228)

Figure 1.1228

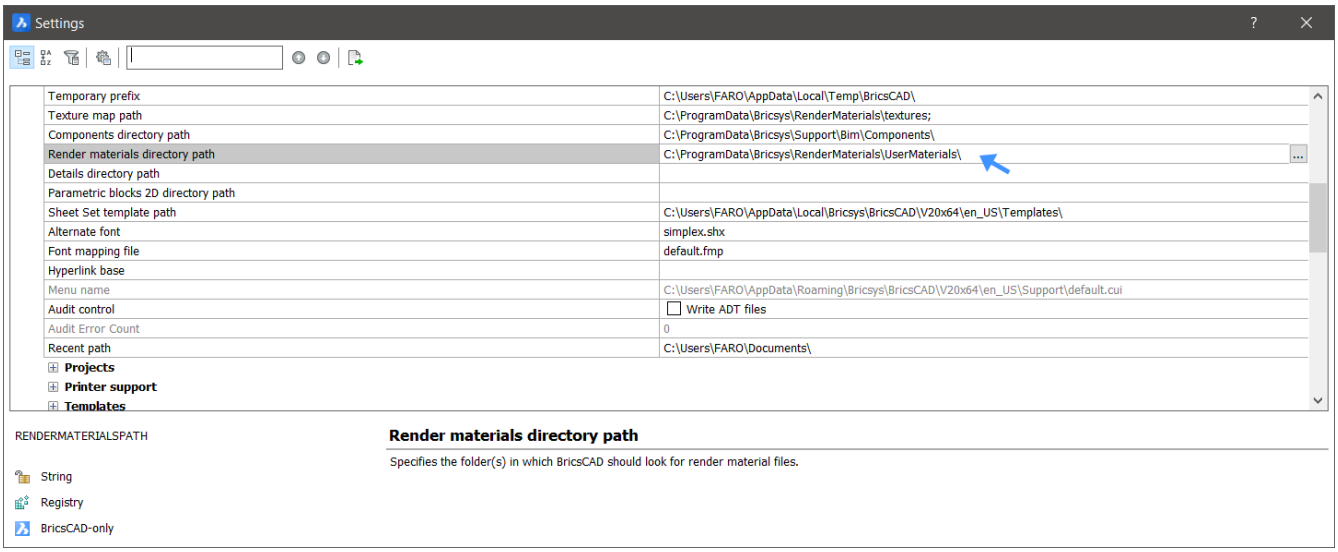

Procedure: Adding your own materials

1. Download the textures you want to use. **Note:** you can download a photo of your texture, but in order to get the most realistic view it is best to download a zip file that gives you different representations of the texture: (1.1229)

Figure 1.1229

2. Type **Materials** in the command bar, then press Enter. The drawing explorer opens.
3. Add a new material. (1.1230 on the next page)
4. Give your new material a name. (1.1231 on page 1195)
5. Check on the Diffuse Map and the Bump Map. (1.1232 on page 1195)
6. Edit the path of the diffuse map (···) to the colored image of your texture. (1.1233 on page 1196)
7. Edit the path of the bump map (···) to the normal image of your texture. This will give your render material a more 3D and realistic look. (1.1234 on page 1196)
8. Edit the scale of your image until you get a realistic image in the preview. The scale of the texture represents the number of drawing units covered by the full width of your image. (1.1235 on page 1197)
9. Close the drawing explorer.

Figure 1.1230

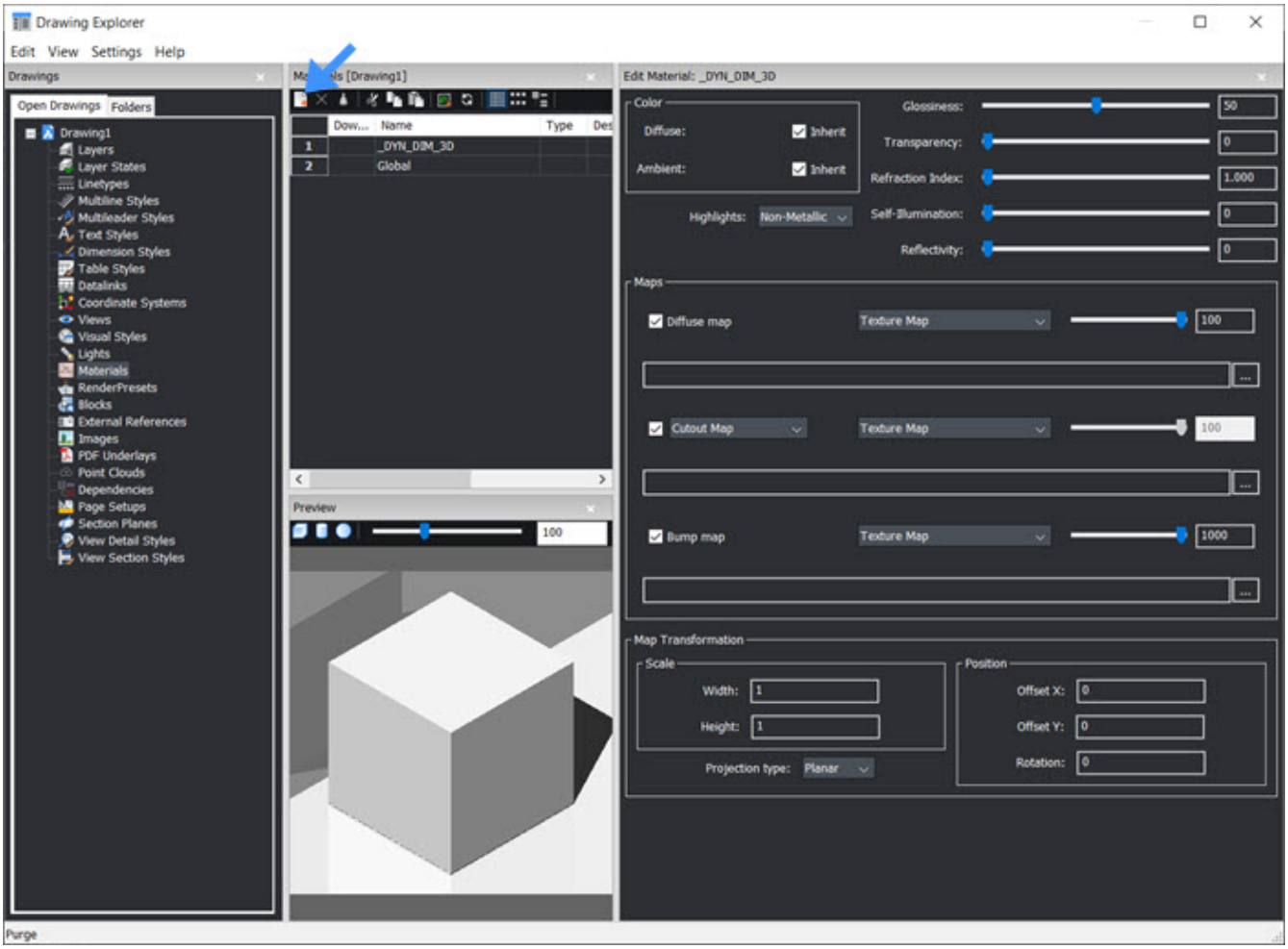

10. Select the elements you want to attach your new material to.
11. Open the properties panel and select your new material in the drop-down menu. Your material will be attached to the selected solids. (1.1236 on page 1197)
12. Type **Materials** in the command bar again and press Enter. The drawing explorer opens.
13. You can still edit the settings of the material, to see the changes in the drawing, press **Regen** ( ).
14. Right-click on your new material and add it to the library. (1.1237 on page 1198)

Figure 1.1231

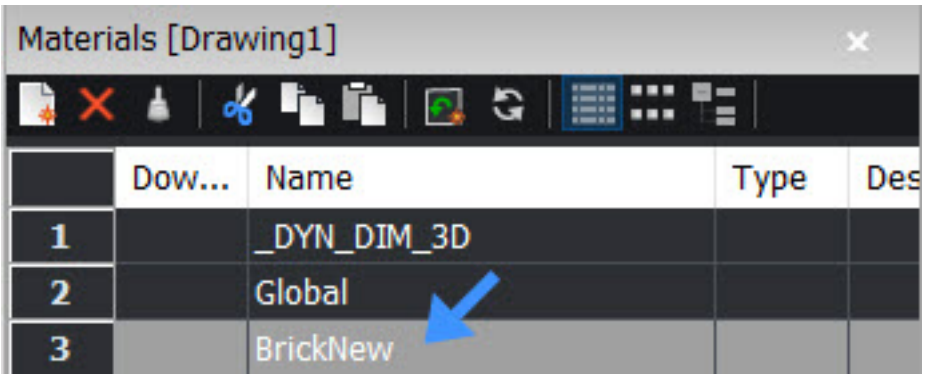

Figure 1.1232

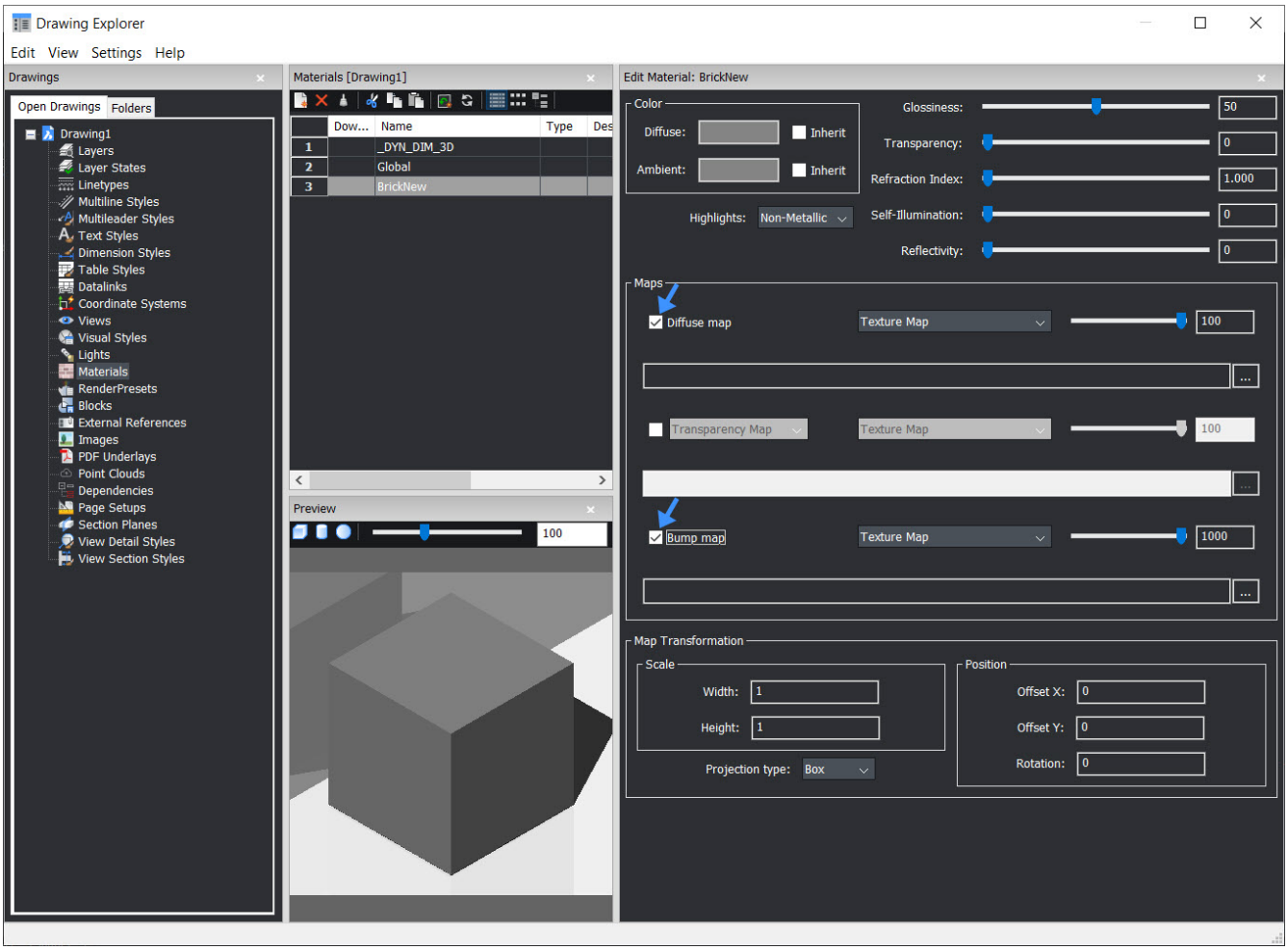

Figure 1.1233

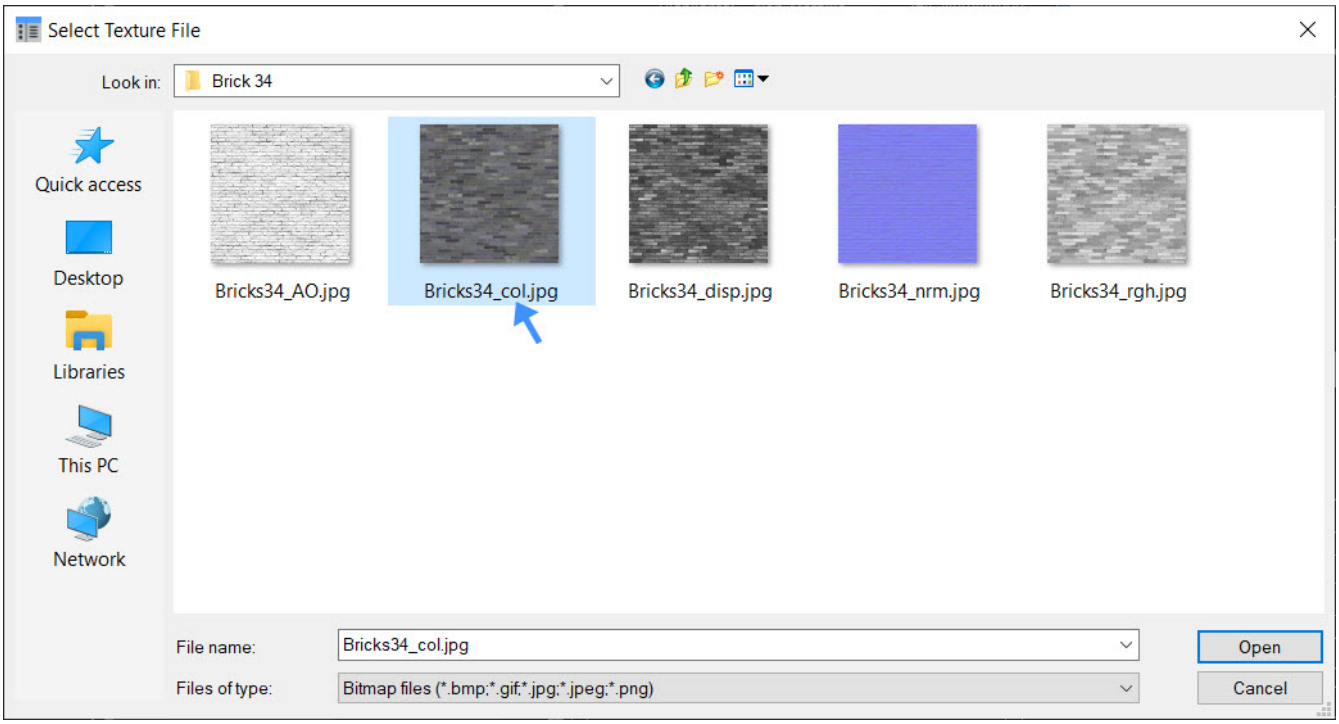

Figure 1.1234

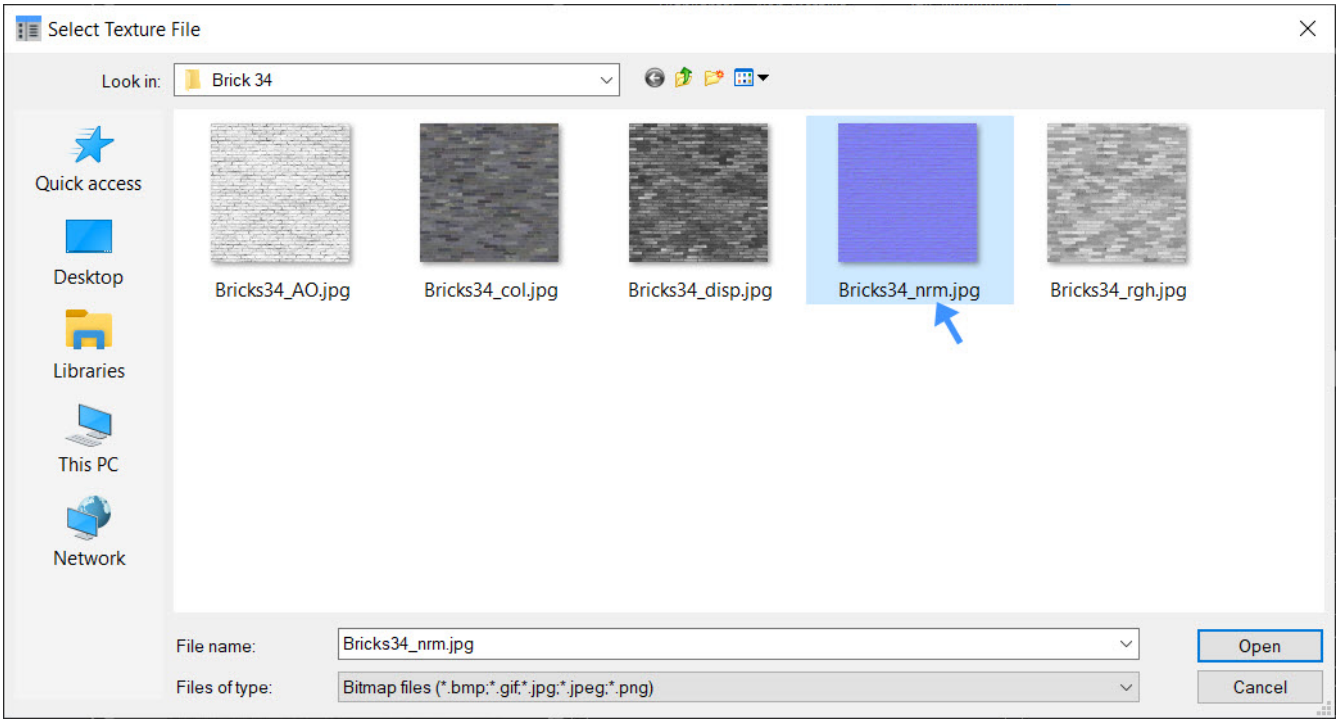

Figure 1.1235

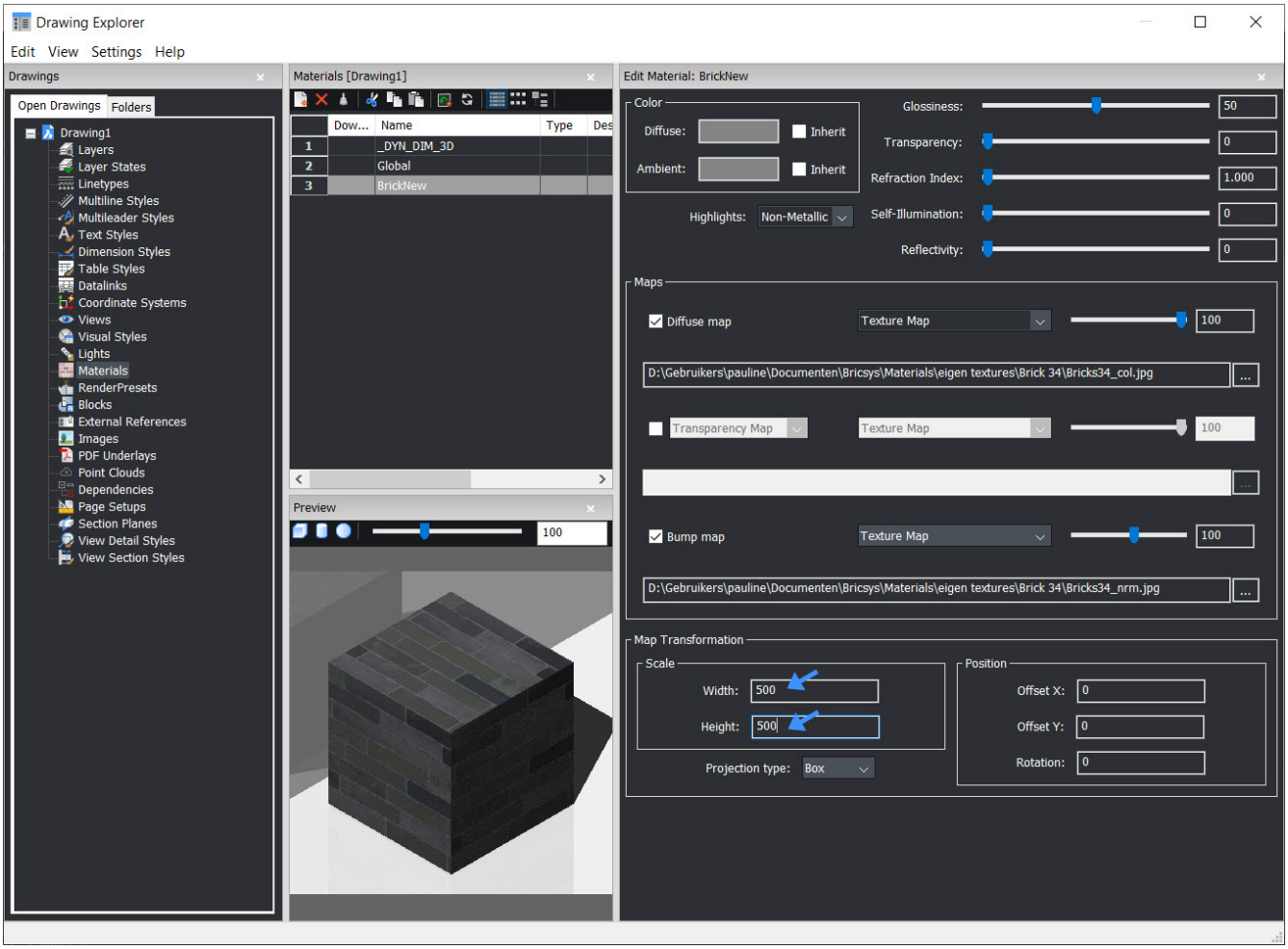

Figure 1.1236

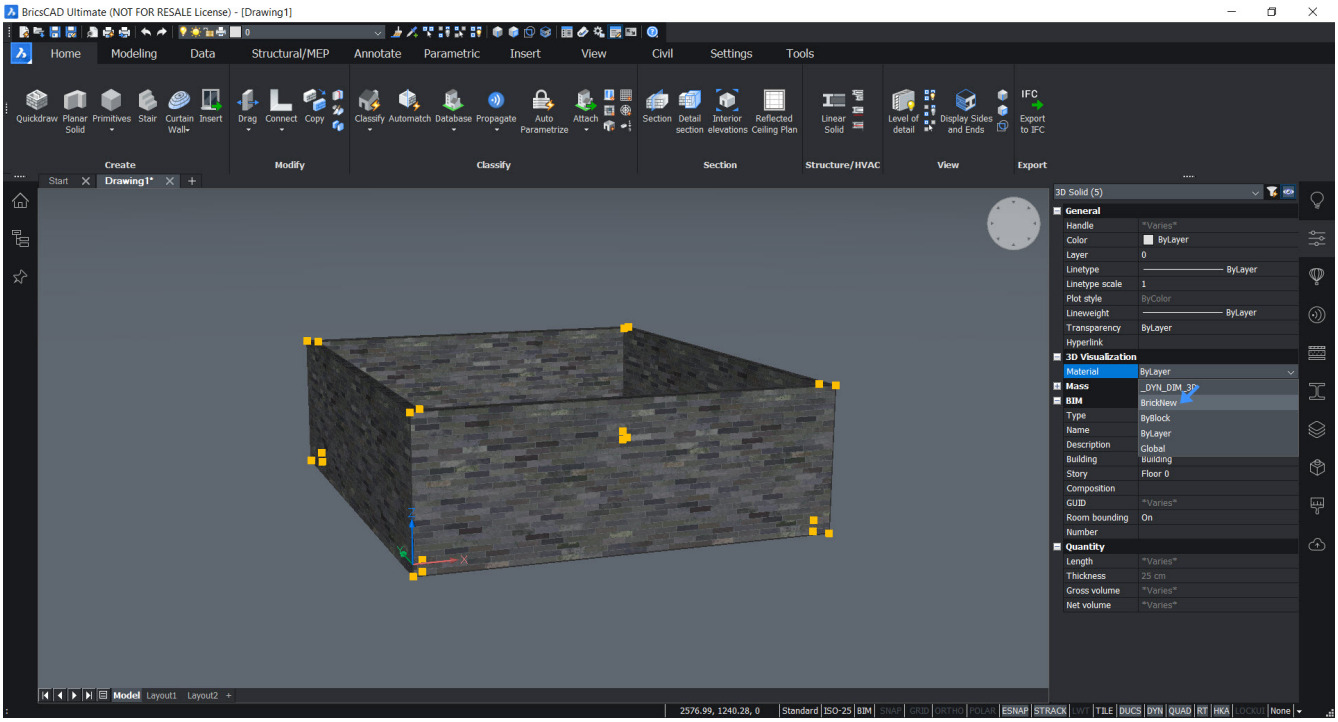

Figure 1.1237

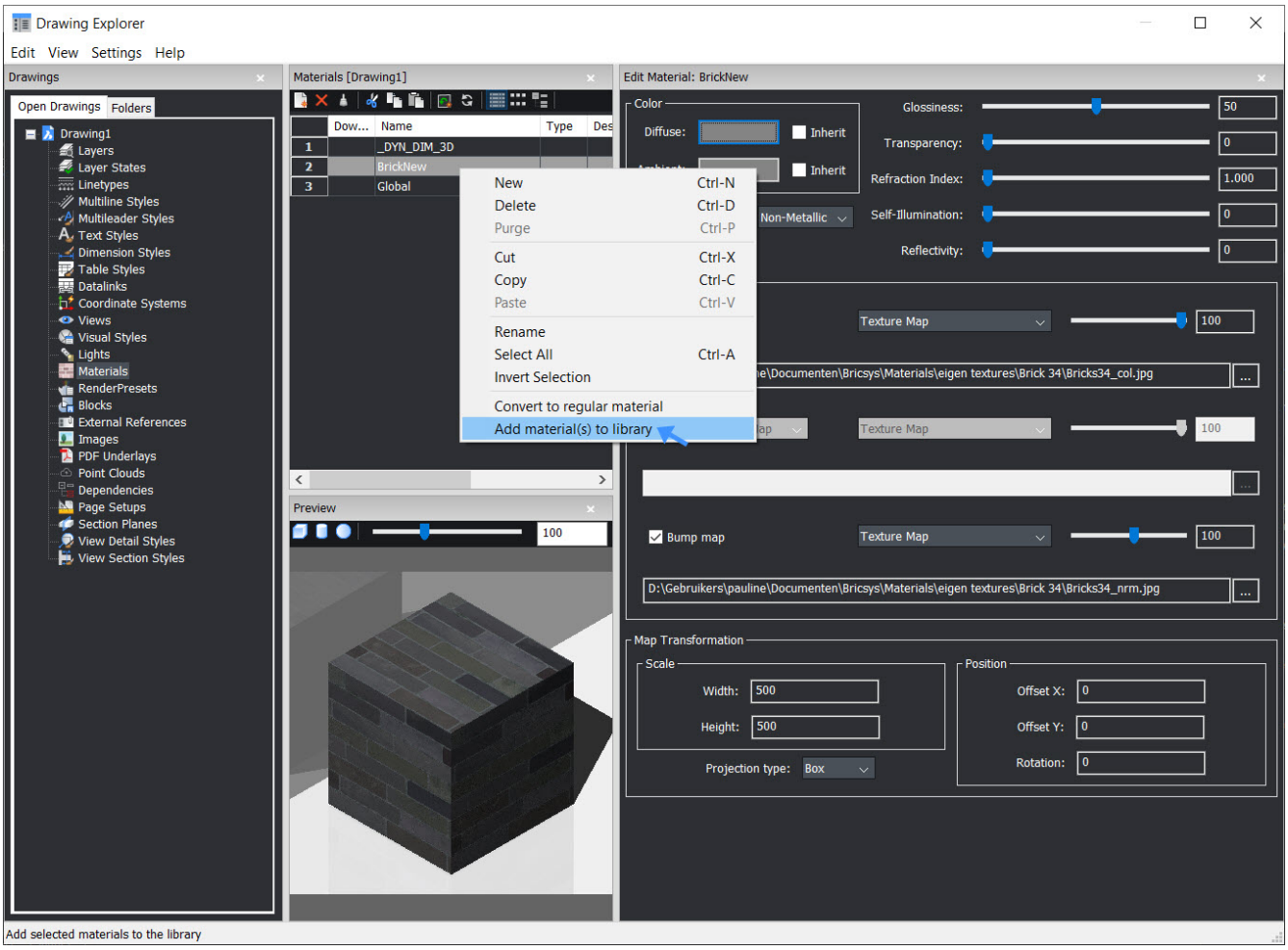

15. Close the drawing explorer
16. Open the Render Materials panel and click on the folder **User Defined**. This folder of new materials is automatically generated in the following path: **C:\ProgramData\Bricsys\RenderMaterials\UserMaterials\User defined.** (1.1238 on the next page)
17. You find your new material in this folder of the library, drag and drop to assign the new material to the entities in your drawing.

Figure 1.1238

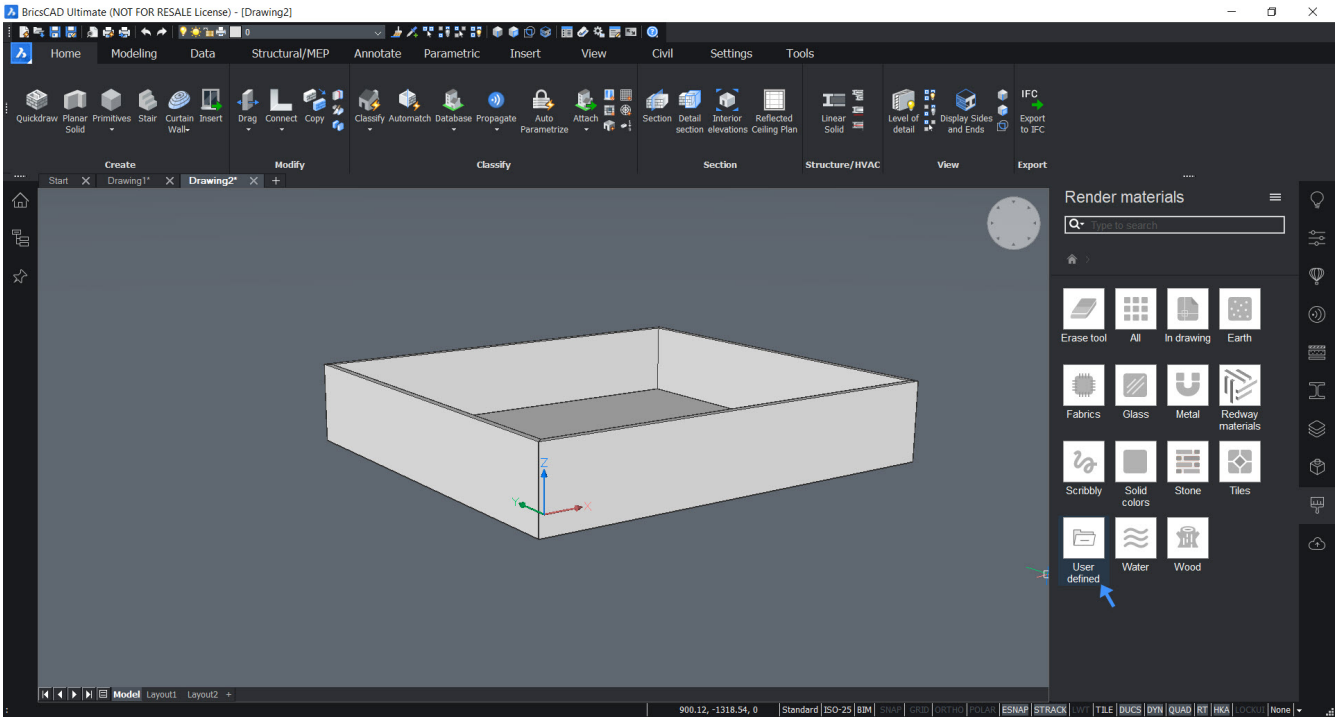

1.26.4 Lights

Commands: DISTANTLIGHT (6.10.33), GEOGRAPHICLOCATION (6.15.15), LIGHT (6.20.26), LIGHTLIST (6.20.28), POINTLIGHT (6.24.45), SPOTLIGHT (6.27.45), SUNPROPERTIES (6.27.60), WEBLIGHT (6.33.6) Lighting is the key to make the viewer believe to look at a realistic scene.

Lighting glossary

- Ambient light: light from an unspecified source.
- Back light: light that adds depth and dimension by creating highlights.
- Distant light: light that is cast evenly throughout a scene with shadows all in the same direction.
- Fall-off: the attenuation or decrease in brightness the further from the light source.
- Fill light: the light that brightens dark areas and softens shadows from the main light.
- Point light: light that shines in all directions from a central spot.
- Spot light: focusable light that is aimed in one area.
- Photometric web: a 3D representation of the light intensity distribution of a light source.
- Web light: approximates real-world light distribution using a 3D representation of the light intensity. Web lights can be created only if the LIGHTINGUNITS (1.10.11) system variable is set to 1 (American lighting units) or 2 (International lighting units).
- Attenuation: the fall-off in brightness the further from the light source.

System variables

LIGHTINGUNITS (Lighting units):

- 0: No lighting units are used. Enables generic lighting.
- 1: Enables American lighting units: Foot-Candles
- 2: Enables International lighting units: Lux.

DEFAULTLIGHTING (Default lighting): A distant light that follows the view direction. This setting can be different per viewport.

- 0: Default lighting is used if no lights are switched ON.
- 1: Default lighting is used instead of the light sources defined in the drawing.

LINEARCONTRAST (Linear contrast): Specifies the ambient light intensity. Values between -10 and 10 are accepted. A value of -10 results in maximum ambient light. A value of 10 results in no ambient light. LINEARBRIGHTNESS (Linear brightness): Specifies a scaling factor for the light intensity. Values between -10 and 10 are accepted. The default value is 0 (no scaling). Negative values decrease the light intensity, positive values increase the light intensity. This setting can be different per viewport.

General properties

The general properties are common to all lights: (1.1239 on the facing page)

- Name: a user defined name for the light.
- Type: defines the type of light: spot, point, web or distant.
- On/Off: specifies whether the light is turned on or off.
- Shadows: specifies whether the light casts shadows or not. Turning shadows off to increases performance.
- Intensity factor: multiplies the **Lamp Intensity** property, the result is the **Resulting Intensity**.
- Filter color: defines the color of the light.
- Plot glyph: if on, the light glyph is plotted.
- Glyph display: controls the display of the light glyph.

Figure 1.1239

Light	
Name	SpotHigh
Type	Spot
On/Off	Off
Shadows	On
Intensity factor	500
Filter color	RGB:255,255,255
Plot glyph	No
Glyph display	Auto

Photometric light properties

LIGHTINGUNITS = 1 (American units) or 2 (International units). (1.1240)

Figure 1.1240

Photometric Properties	
Lamp intensity	1500.000 Cd
Resulting intensity	750000
Lamp color	D65White
Resulting color	RGB:255,255,255
Geometry	
Attenuation	
Type	Inverse Square
Use limits	Yes
Start limit offset	0 mm
End limit offset	20000.0 mm

- Lamp intensity: Defines the brightness of the light. The lamp intensity is expressed in candela (cd) which is the SI base unit of luminous intensity: the power emitted by a light source in a particular direction, weighted by the luminosity function (a standardized model of the sensitivity of the human eye to different wavelengths, also known as the luminous efficiency function)
- Resulting intensity: the product of the lamp intensity and and intensity factor.
- Lamp color: defines the inherent color of the light or color temperature in Kelvin or standards.

(1.1251 on page 1210) color temperatures	(1.1252 on page 1210) lamp color list

- Resulting color: this is the final color of the light: a combination of the lamp color and the filter color.
- Photometric web: If the light type is **Web**, **Photometric Web** and **Web offsets** are available (not implemented yet).

Geometry properties

(1.1241)

Figure 1.1241

Geometry	
Position	5032.39, 3463.54, 8216.52

- Position: controls the location of the light.
- Target: defines the target point for point lights, spotlights and weblights.
- Targeted: switches the **target** property on/off.

Attenuation properties

(1.1242) In the real world, an object appears darker if it is farther away from the light source. The attenuation

Figure 1.1242

Attenuation	
Type	Inverse Linear
Use limits	Yes
Start limit offset	0 mm
End limit offset	20000.0 mm

properties define how the light diminishes over distance. Attenuation does not apply to photometric lights. An alternative method to control the distance a light shines is the use of limits, which define the points from where a light starts to shine and where it stops. Using limits decreases the time needed to calculate the illumination of a scene. Attenuation properties apply to spot lights and point lights.

- Type: the options are **none**, **inverse linear** and **inverse square**
- None: no attenuation. The distance to the light source has no influence.
- Inverse Linear : the attenuation is the inverse of the linear distance from the light: at a distance of 2 units from the light source, light is half as strong; at a distance of 4 units, light is one quarter as strong.
- Inverse Square: the attenuation is the inverse of the square of the distance from the light: at a distance of 2 units, light is one quarter as strong; at a distance of 4 units, light is one sixteenth as strong.
- Use Limits: if this property is set to Yes, the **Start limit offset** and **End limit offset** fields become active.
- Start limit offset: defines the point where the light starts to shine, measured from the center of the light.
- End limit offset: defines the point where the light stops to shine, measured from the center of the light.

(1.1253 on page 1211) No attenuation	(1.1254 on page 1211) Inverse linear attenuation	(1.1255 on page 1211) Inverse square attenuation

The **Attenuation** properties apply to generic lights only (LIGHTINGUNITS = 0). Inverse square attenuation is applied automatically for photometric lights (LIGHTINGUNITS = 1 or 2).

Rendered shadow details

(1.1243)

Figure 1.1243

Rendered Shadow Details	
Type	Soft (shadow map)
Map size	256
Softness	1

- Type: Sets the shadow type.
- Sharp (raytraced): generates sharp edged shadows.

- Soft (shadow map): generates realistic shadows with soft edges.
- Soft (sampled): Not supported yet
- Map size : specifies the amount of memory for shadow calculation. Click the field, then select a value in the drop-down list (64/128/256/512/1024/2048/4096).
- Softness : sets the softness of the shadow map. Enter a value between 1 and 10.

Spotlight hotspot and falloff properties

(1.1244) When a surface is illuminated by a spotlight, there is an area of maximum illumination (hotspot = 1) that

Figure 1.1244

Hotspot angle	45
Falloff angle	50

is surrounded by an area of lesser intensity (falloff = 2). (1.1245)

Figure 1.1245

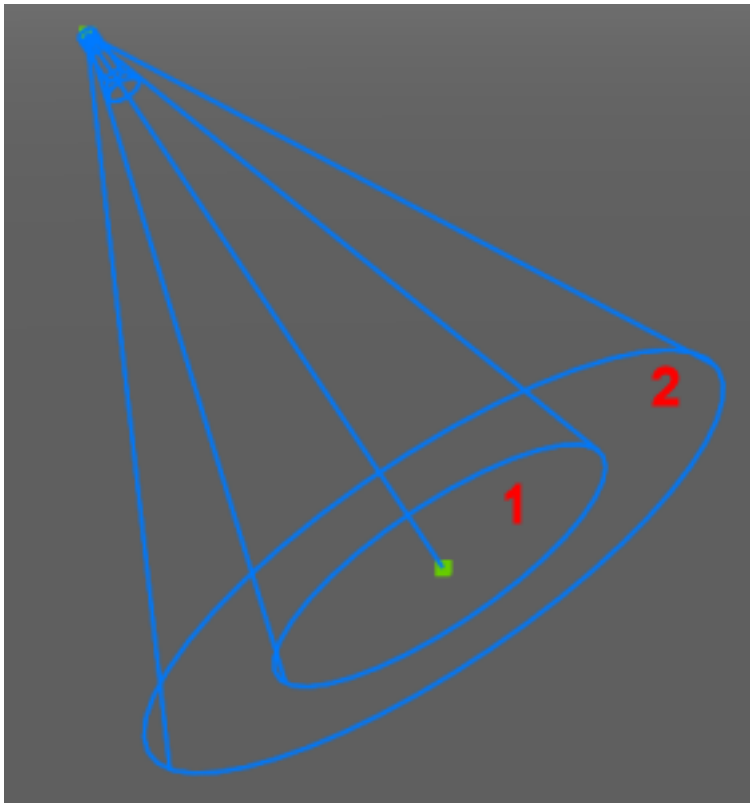

- Hotspot angle: angle of the central light cone (defines the hotspot)
- Falloff angle: angle of the full light cone

(1.1256 on page 1212) Hotspot angle = 55, Falloff angle = 60	(1.1257 on page 1212) Hotspot angle = 30, Falloff angle = 60

The difference between the hotspot angle and the falloff angle defines the area of lesser light intensity. If the falloff angle and the hotspot angle are almost equal the edge of light cone is rather sharp (left). The greater the difference between both angles, the softer the edge of the light cone (right).

To open the light list in the Drawing Explorer

Do one of the following:

- Click the **Light List...** button ( ) on the **Lights** toolbar.
- Choose **Drawing Explorer > Lights** in the **Tools** menu.
- Choose **Light List..** in the **View | Rendering | Lights** menu.
- Type **lightlist** or **LL** in the command bar, then press Enter.

(1.1246)

Figure 1.1246

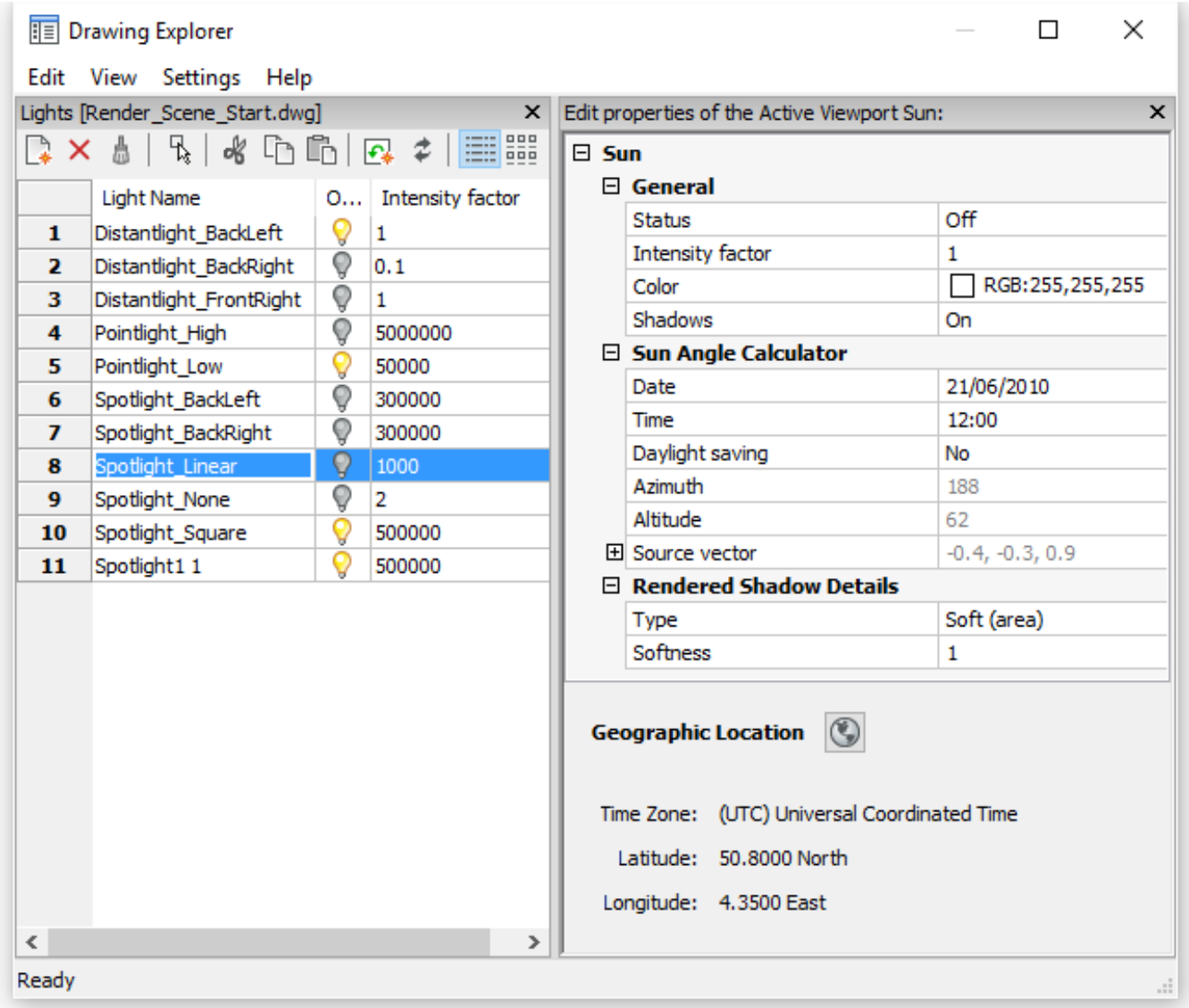

Icon	Tool name	Description
	New light	Closes the **Drawing Explorer - Lights** dialog, then guides you to the creation of a new light in the drawing.
	Delete light	Deletes the selected light.

	Select in drawing	Closes the **Drawing Explorer - Lights** dialog and selects the light's glyph in the drawing. The properties of the light display in the **Properties Bar**.
	Light ON	Click to switch light off.
	Light OFF	Click to switch light on.

To define a light

1. Do one of the following:
   - Type **light** in the command bar, then press Enter. **You are prompted:** Enter light type [Point/Spot/Web/Distant] <Point>: A prompt menu displays: (1.1247 on the next page) Choose a light type in the prompt menu.
   - Click the tool button of the light type you want to create on the **Lights** toolbar:
     - New spot light
     - New point light
     - New distant light
     - New web light
2. Do one of the following:
   - Specify the source position in the drawing.
   - Type the coordinates of the source position in the command bar and press Enter.
   - Press Enter to accept the default coordinates.

   You are prompted: Specify target position <0,0,-10>:
3. Do one of the following:
   - Specify the target position in the drawing.
   - Type the coordinates of the target position in the command bar and press Enter.
   - Press Enter to accept the default coordinates.

   You are prompted: Enter an option to change: Name/Intensity factor/Status/Photometry/Hotspot/Falloff/Shadow/Atte
   A prompt menu displays: (1.1248 on the following page)

Figure 1.1247

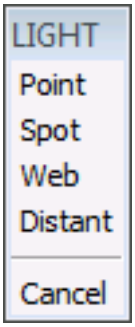

Figure 1.1248

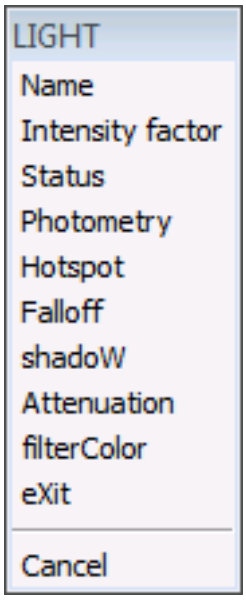

4. Do one of the following:

   - Select **Name** in the prompt box.
   - Type **N** in the command bar and press Enter.

   You are prompted: Enter light name <Spotlight1>:

5. Do one of the following:

   - Type a name in the command bar and press Enter.
   - Press Enter to accept the default name.

   You are prompted: Enter an option to change: Name/Intensity factor/Status/Photometry/Hotspot/Falloff/Shadow/Atte

6. Do one of the following:

   - Click a light property in the prompt menu.
   - Type the capitalized letter of a light property in the command bar and press Enter.

   You are prompted to define the selected property in the command bar.

7. Do one of the following to conclude the creation of the light:

   - Choose Exit in the prompt menu.
   - Press Enter.

NOTE	It is not possible to define a web light if the **LIGHTINGUNITS** system variable is zero (No lighting units).

To edit a light

1. Select the light in the drawing. If the Properties bar is not open yet, double click the light. The properties of the selected light display in the Properties Bar:

To define the sun properties

1. Do one of the following:

   - Click the **Sun Properties...** tool button ( ) on the **Render** toolbar.
   - Type **sunproperties** or **sun** in the command bar, then press Enter.

   The **Drawing Explorer - Lights** dialog displays, showing the sun properties in the **Editor** pane.

2. To edit a property:

   - Expand the settings group if needed.
   - Select the property
   - Edit the selected property.

NOTE	When **LIGHTINGUNITS** = 1 or 2, the **Color** property of the sun cannot be edited.

To define the geographic location

1. Do one of the following:

   - Click the **Geographic location...** tool button ( ) on the **Render** toolbar.
   - Click the **Geographic location...** tool button ( ) on **Editor** pane of the **Drawing Explorer - Lights** dialog.
   - Type **geographiclocation** or **geo** in the command bar, then press Enter.

   The **Geographic Location** dialog displays: (1.1249 on the next page)

2. (option) Check the **Store geographic location information in drawing** option.

3. (option) Check the **Use Map Grid coordinate system** option.

4. Do one of the following:

   - Type the latitude and longitude of the location in the **Latitude** and **Longitude** fields and select the appropriate hemisphere for each setting.
   - Click the **Choose location...** button, then select a city and timezone and click **the** OK button.

   (1.1250 on page 1209)

5. (option) If you did not select a time zone in the previous step, choose a time zone in the **Time Zones** list.

6. (option) Specify the **Coordinates of the corresponding location in the drawing** .

7. Define the direction of the north. Click the **OK** button.

Figure 1.1249

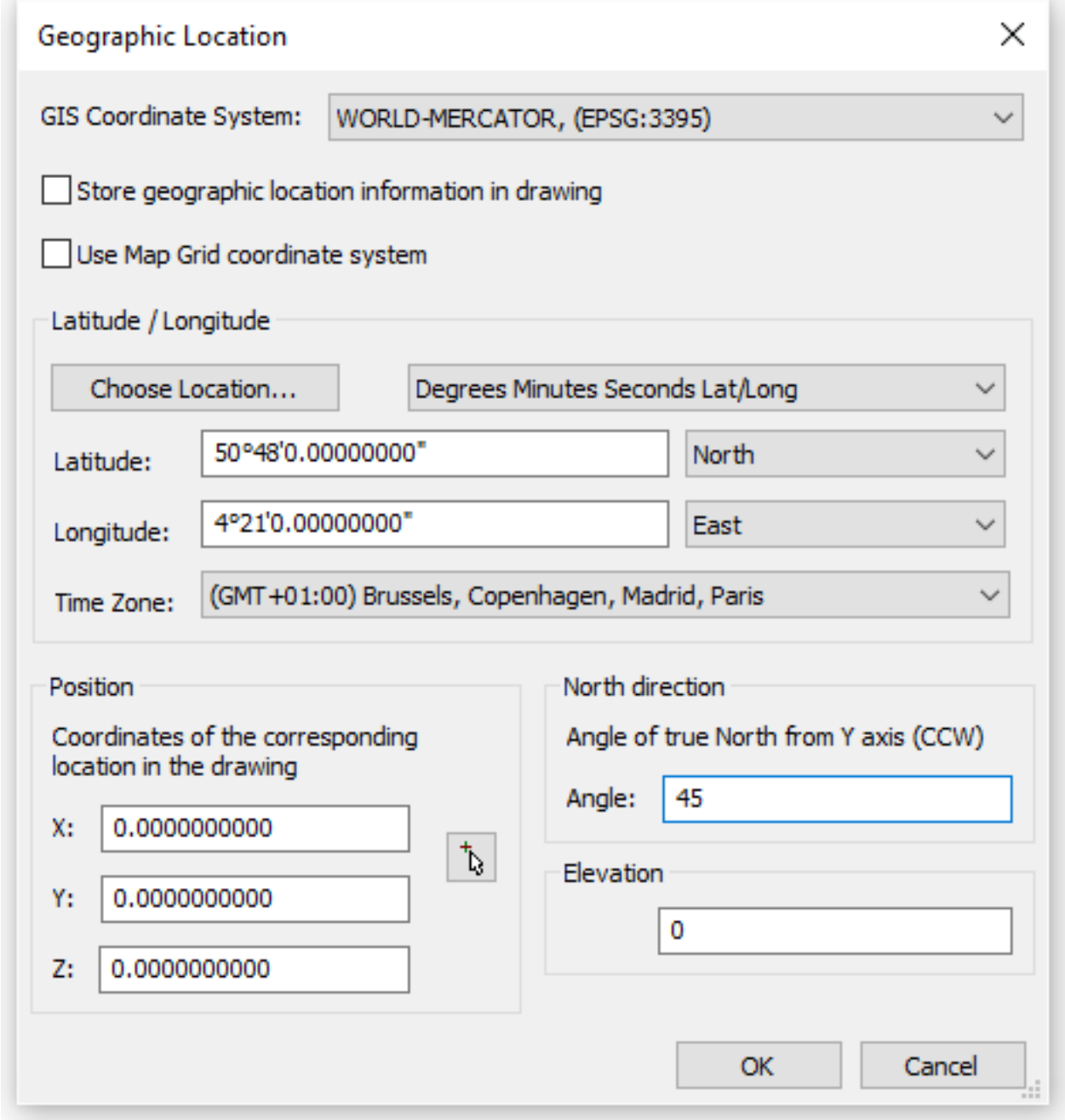

Figure 1.1250

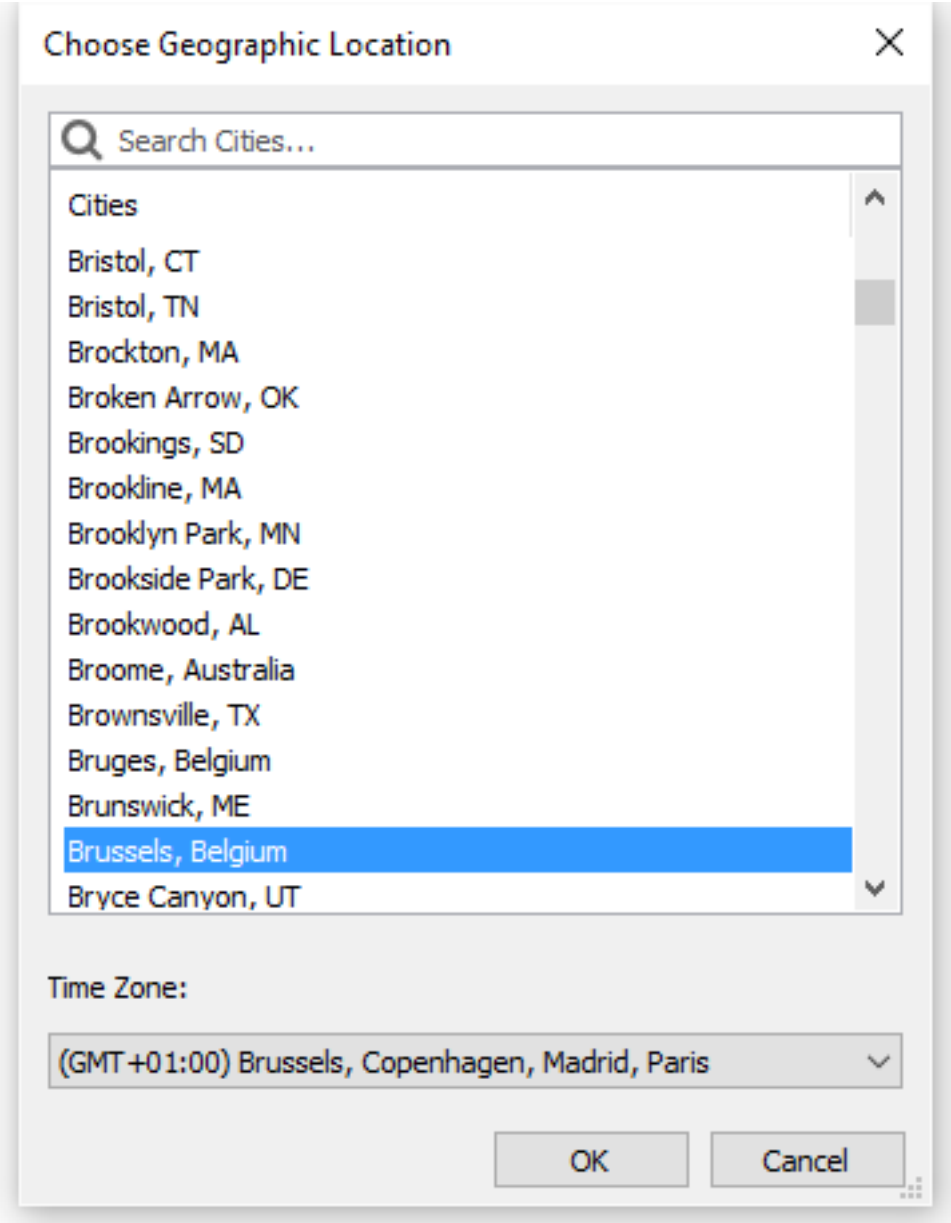

Figure 1.1251

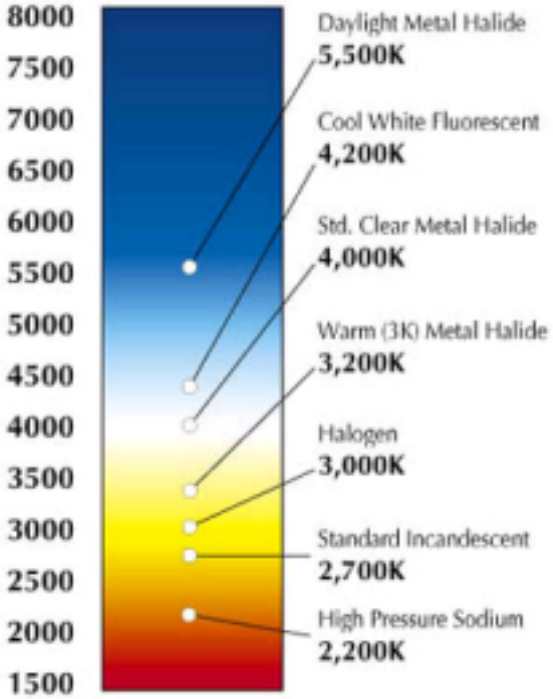

Figure 1.1252

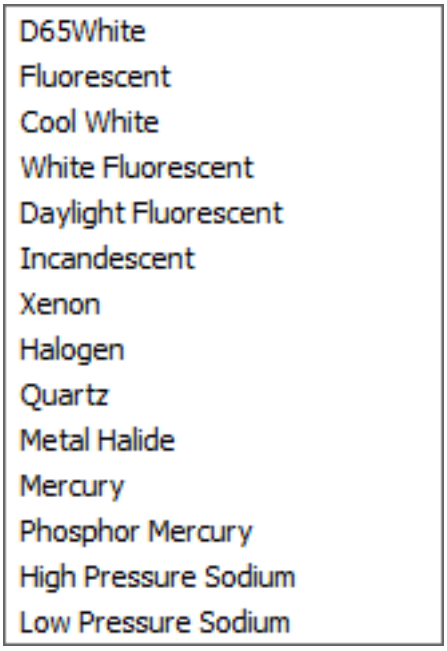

Figure 1.1253

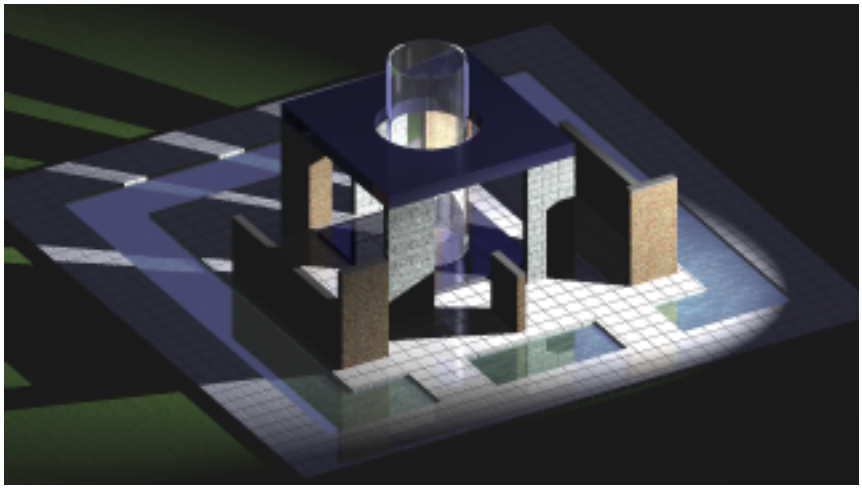

Figure 1.1254

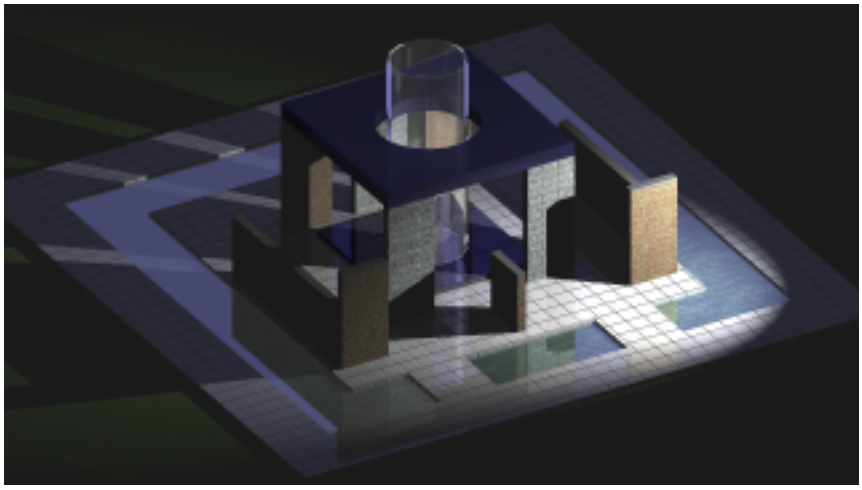

Figure 1.1255

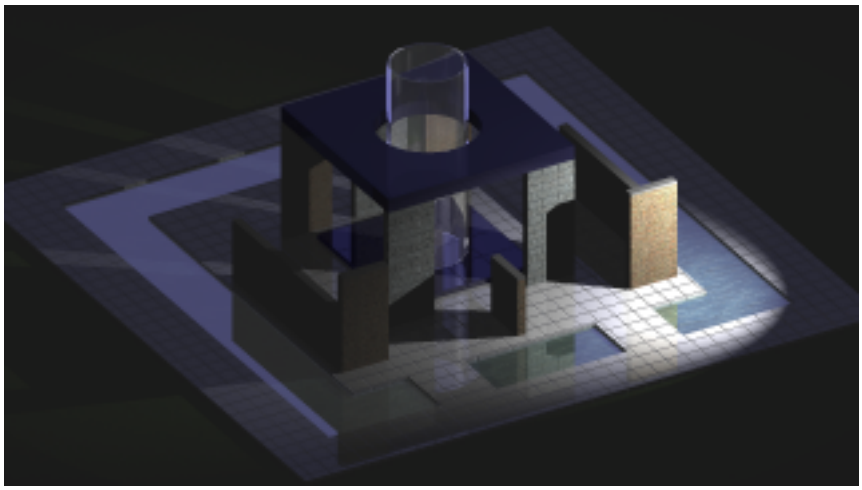

Figure 1.1256



Figure 1.1257



Figure 1.1258

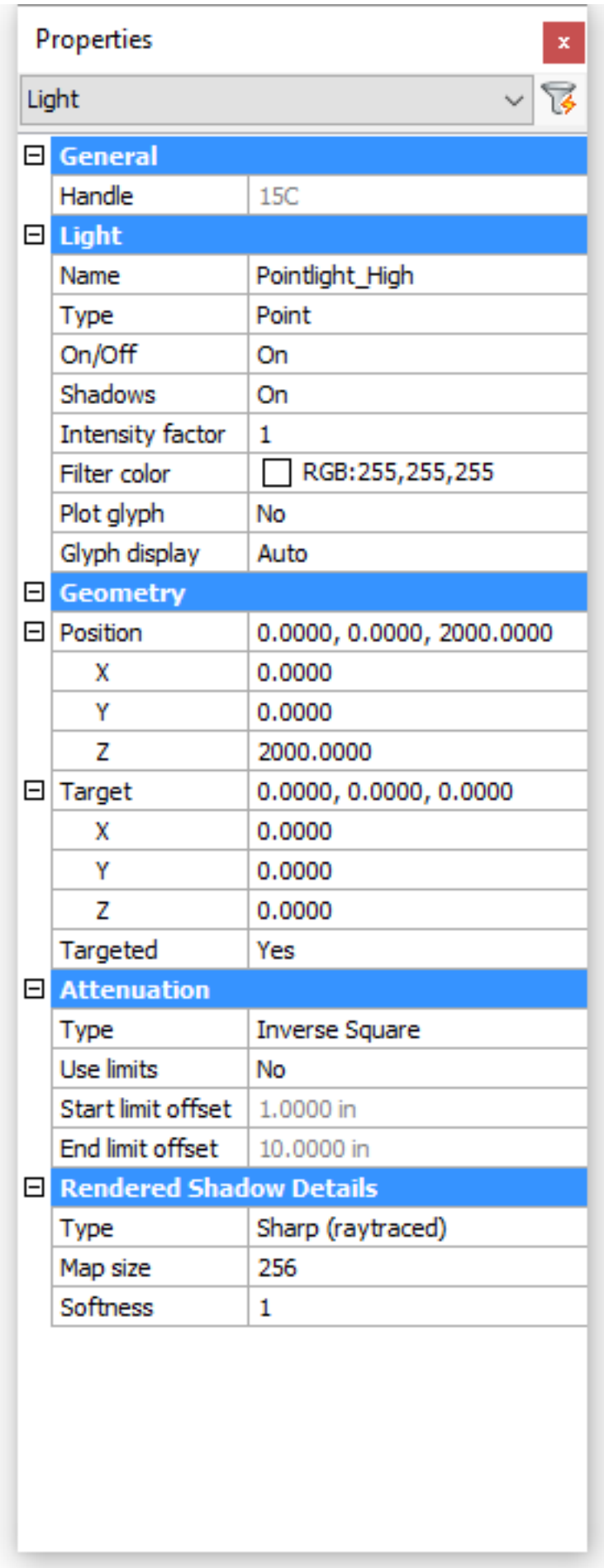

Figure 1.1259

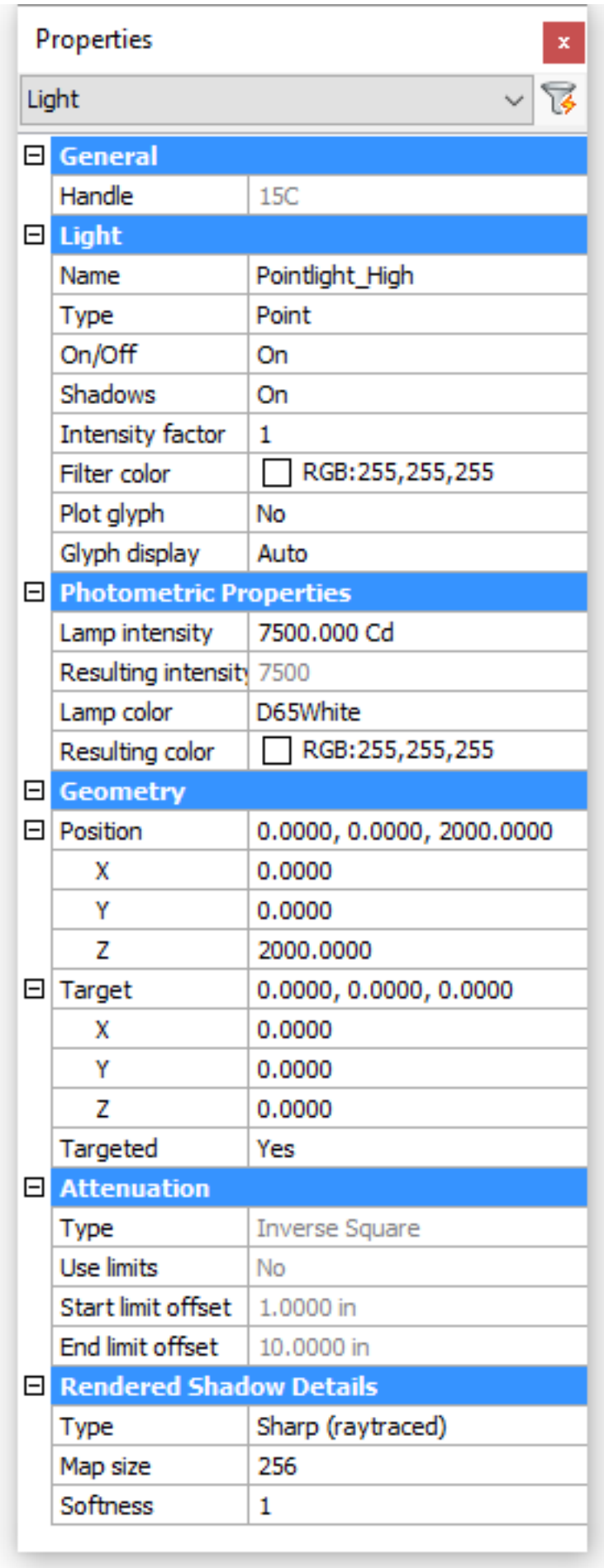

1.26.5 Setting the Render Preferences

Setting the render preferences

1. Open the **Settings (1.10.11)** dialog.
2. Under **Program Options** expand **the Rendering**settings category. (1.1260) **Current material**: Specifies the

Figure 1.1260

Rendering	
Current material	
Lighting units	[2] Enable photometric lighting using International units (lux)
Default lighting	[0] Default lighting is used only in case no other lights are switched on
Linear contrast	0
Linear brightness	0
Render using hardware	[1] Prefer hardware (faster)
Real world scale	☑ Render real-world scale materials
Sky status	[0] No sky
Texture map path	C:\ProgramData\Bricsys\RenderMaterials\textures;
Render material directory path	C:\ProgramData\Bricsys\RenderMaterials\materials\
Render material static directory path	C:\Program Files\Bricsys\BricsCAD V17 en_US\RenderMaterialStatic\
Tile mode light synch	☑ Synchronize lighting

material for new entities. By default the Global material is used. **Lighting units**:

- 0: No lighting units are used. Enables generic lighting.
- 1: Enables American lighting units: Foot-Candles.
- 2: Enables International lighting units: Lux.

Web lights can be created only if the LIGHTINGUNITS (1.10.11) system variable is set to 1 or 2. Default lighting: A distant light that follows the view direction. This setting can be different per viewport.

- 0: Default lighting is used if no lights are switched ON.
- 1: Default lighting is used instead of the light sources defined in the drawing.

Linear contrast: Specifies the ambient light intensity. Values between -10 and 10 are accepted. A value of -10 results in maximum ambient light. A value of 10 results in no ambient light. **Linear brightness**: Specifies a scaling factor for the light intensity. Values between -10 and 10 are accepted. The default value is 0 (no scaling). Negative values decrease the light intensity, positive values increase the light intensity. This setting can be different per viewport. **Render using hardware**: Choose User software only (slower) if hardware rendering fails. It might be necessary to restart BricsCAD after changing the setting. **Real world scale**: Controls the rendering of materials with units set to real-world scale **Sky status**: Specifies whether sky illuminiation is computed at render time. (Not implemented yet) **Texture map path:** Defines the search path for texture map images. In the BricsCAD program folder exist three subfolders under Textures, each containing a number of texture files of the same name. Images in folder 1 have a size of 256 x 256 pixels, folder 2 contains images of 512 x 512 pixels, images in folder 3 have a size of 1024 x 1024 pixels. If the Diffuse map setting of a material uses the image name only (not path), you can control the quality of a rendered image by setting the TextureMapPath user preference to folder 1, 2 or 3. **Render material directory path**: Specifies the path of the folder where the render materials for the Material Browser (6.21.6) are installed. **Render material static directory path**: Specifies the path of the folder which contains read-only resources for predefined materials, such as their previews. **Tile mode light synch**: Controls the synchronization of lighting in all model space viewports. (Internal use only)

1.26.6 The Rendering Tools

Icon	Tool Name	Keyboard	Description
	Render (6.26.23)	render	Photorealistic rendering using materials and lights
	Hide (6.16.10)	hide	Hidden line view (*). If the previous shademode option was 2Dwireframe, wireframe representation is restored if you zoom or pan. If the previous shademode option was other than2Dwireframe, the hidden line representation is kept until a different shade mode is chosen.
	Shade (6.27.28)	shade	Shades the entities between the polygon faces. Curved surfaces are segmented.
	2D Wireframe (6.27.29)	shademode + 2	Wireframe representation
	3D Wireframe (6.27.29)	shademode + 3	Wireframe representation
	Hidden (6.27.29)	shademode + H	Hidden line view (*)
	Flat (6.27.29)	shademode + F	Shades the entities between the polygon faces. Curved surfaces are segmented
	Gouraud (6.27.29)	shademode + G	Shades the entities between the polygon faces. Curved surfaces are smoother and more realistic
	Flat + Edges (6.27.29)	shademode + L	Combines flat shading and wireframe lines and curves
===ERROR WITH DOWNLOADED IMAGE===	Gouraud + Edges (6.27.29)	shademode + O	Combines gouraud shading and wireframe lines and curves
	Materials (6.21.11)	materials	Opens the Drawing Explorer - Materials
	Material Map (6.21.10)	materialmap	Allows to adjust how a texture image is mapped to faces of a 3D solid and filled entities such as 3D faces, wide polylines and polygon meshes.
	Light List (6.20.28)	lightlist	Opens the Drawing Explorer - Lights
	Sun Properties (6.27.60)	sunproperties	Opens the sun properties editor
	Geographic Location (6.15.15)	geographiclocation	Opens the Geographic Location dialog.
	Animation Path (6.4.13)	anipath	Records the animation of a camera moving along a path or panning in a 3D model and saves it to a movie file.

(*) Set the DISPSILH (1.10.11) system variable On to display silhouette lines instead of a polygon mesh for curved surfaces.

(1.1261) (1.1262)
Hidden line of a cone, a cylinder and a sphere with DISPSILH Off (left) and On (right).

Figure 1.1261

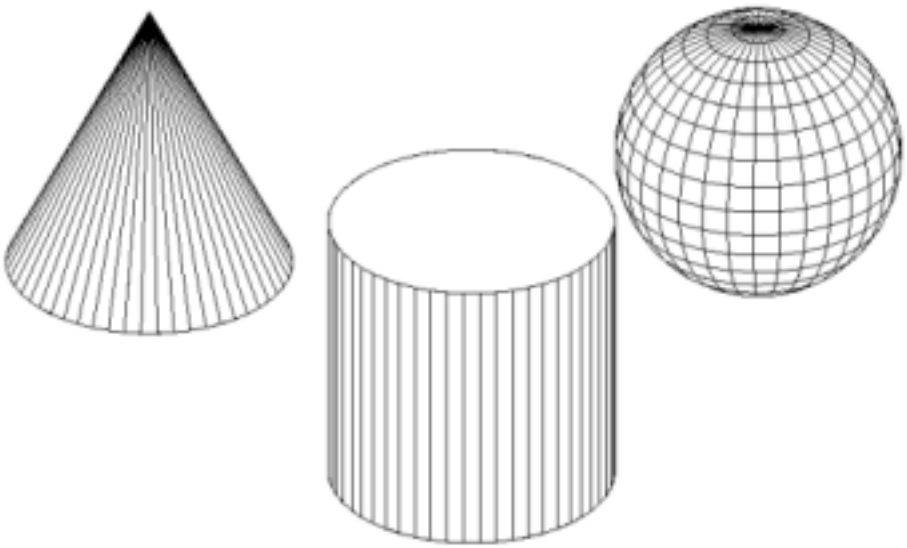

Figure 1.1262



1.26.7 Creating a Rendered Image of a Model

The rendered image displays in the current viewport, in a separate window or can be exported to a file. The background of a rendered view can be controlled by the Background (6.6.1) property of the current named view (1.16.10). The ANTIALIASRENDER (1.10.11) system variable controls the amount of anti-aliasing (edge smoothing) applied during the rendering generation. The default value is 1, maximum value is 5.

NOTES

- The values of the lighting system variables (1.10.11) influence the rendering result.
- High anti-alias values incur a high calculation cost.

To render a viewport

1. Do one of the following
   - Click the **Render tool button** ( ) on the Rendering toolbar.
   - Type **Render** in the command bar, then press Enter.

   The Render dialog displays: (1.1263)

Figure 1.1263

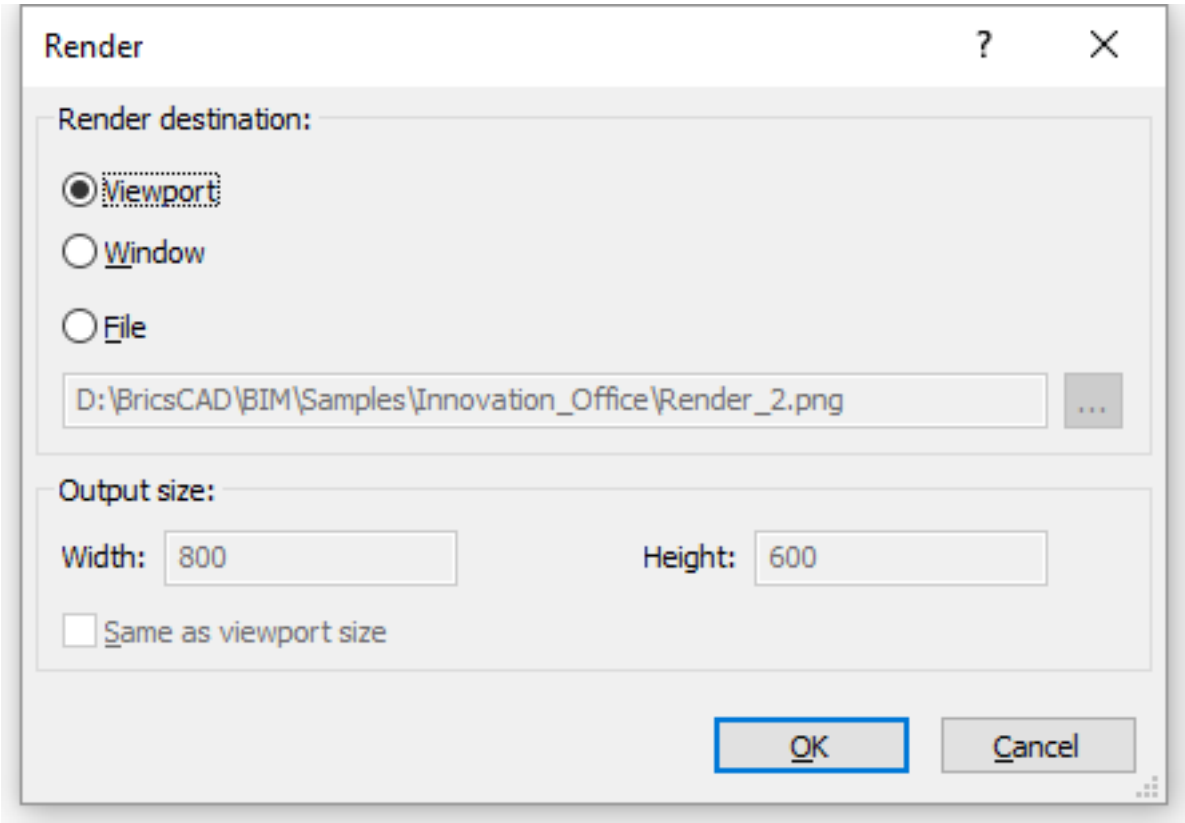

2. Click the **Viewport option**.
3. Click the **OK** button. The view is rendered.

To render in a window

1. Do one of the following
   - Click the **Render tool button** ( ) on the Rendering toolbar.
   - Type **Render** in the command bar, then press Enter.

The Render dialog displays: (1.1264)

Figure 1.1264

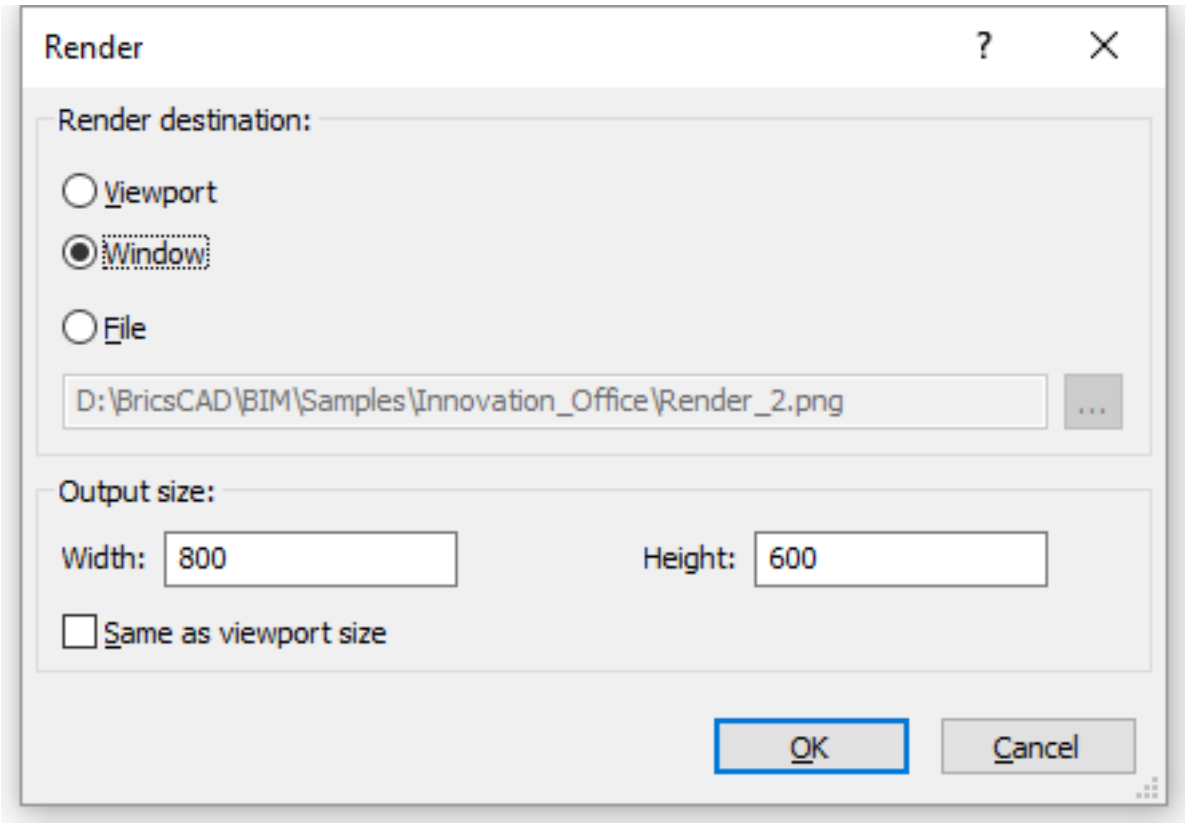

2. Click the **Window option**.
3. Click the **OK** button. The view is rendered in a popup window.

To save a rendering to a file

1. Do one of the following

   - Click the **Render tool button** ( ) on the Rendering toolbar.
   - Type **Render** in the command bar, then press Enter.

   The Render dialog displays. (1.1265 on the following page)

2. Click the **File option**.
3. Click the **Browse button** ( ), at the right hand side of the File field. The Render output file dialog displays.
4. Select a folder and type a name for the output file in the File Name field.
5. Click the Save as type button to select the file type. The options are: bmp, jpg and png.
6. Do one of the following:

   - Type the desired resolution for the output size in the Width and Height fields.
   - Check theSame as viewport size option to set the outsize to the size of the current viewport.

7. Click the **OK** button to create the file.

Figure 1.1265

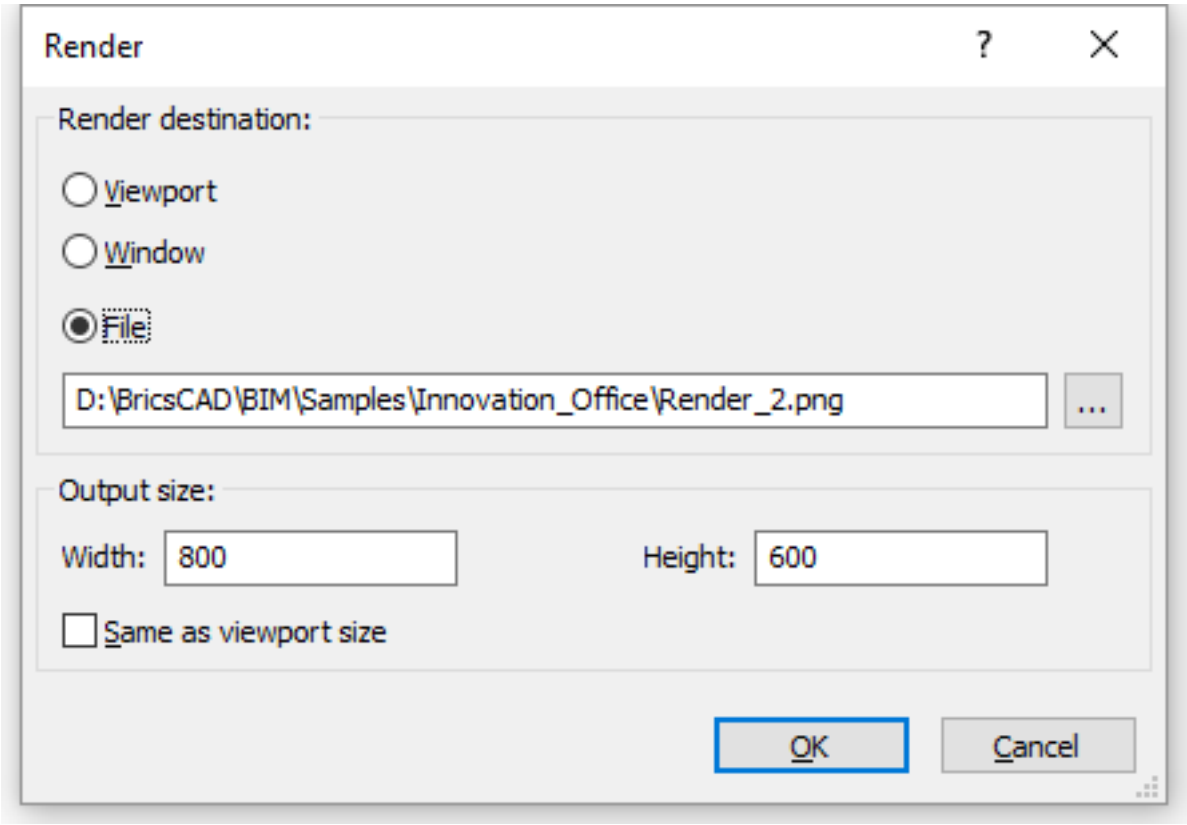

1.27 Programming

1.27.1 Developing in BricsCAD

With BricsCAD, you can run many programs originally created for use with AutoCAD without modification on BricsCAD. BricsCAD supports the AutoCAD dialog control language (DCL). You can use all DCL files unmodified within BricsCAD. To write applications in C or C++, BricsCAD offers BRX, a C/C++ language interface, code-compatible with the AutoCAD Runtime eXtension (ARX) interface in AutoCAD. Available topics:

- BricsCAD Solution Build (10.1.1)
- Developer Reference Guide (10.2.1)
  - LISP (LISt Processing)
  - DCL (Dialog Control Language)
  - DIESEL (Direct Interactively Evaluated String Expression Language)
  - COM (Component Object Model)
  - VBA (Visual Basic for Applications)
  - BRX (BricsCAD Runtime eXtension)
  - TX (Teigha eXtension)
  - .NET
- Application Porting Process
  - What are Bricsys LGS components (10.3.2)
  - How to port and add my application? (10.3.1)
  - Supported APIs (10.3.3)
- How to add your application to our catalog (10.4.1)

1.27.2 BricsCAD Lisp – Migrating from AutoCAD

Almost no differences

When you're ready to start migrating, you'll find that there are virtually no differences in BricsCAD LISP versus OtherLISP. Your code loads and runs, and the functionality is identical. The primary differences when "porting" your apps will be a few minor setup steps, command line structure, and possibly file locations. To start, let review the setup and launch of your existing programs in BricsCAD. If you are auto-launching your programs using **Acad.lsp** or **Acaddoc.lsp**, you will simply need to rename and or combine those files into a single file named "**on_start.lsp**". To enable this feature, simply toggle the option in Settings / Program options / System: (1.1266)

Figure 1.1266

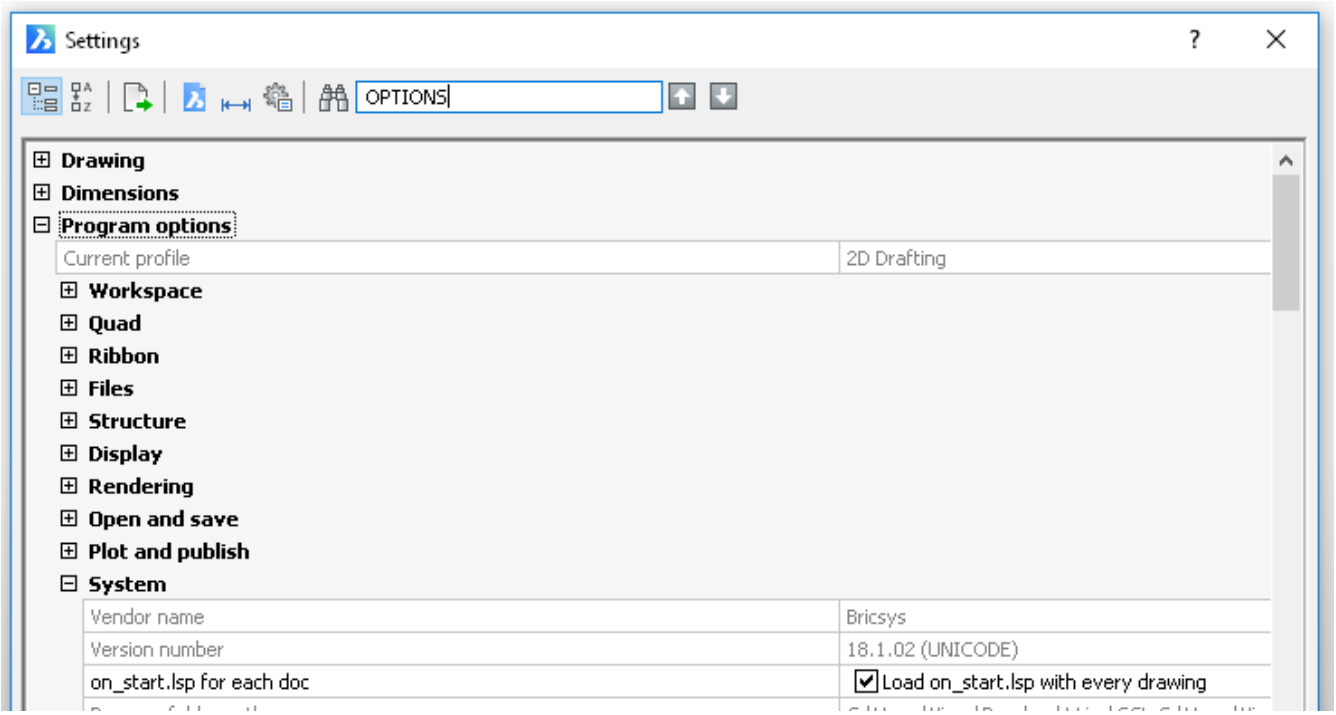

Enjoy the BricsCAD Settings Panel

I would also recommend that you prepare to spend a little time familiarizing yourself with the Options/Setting menu in BricsCAD. As you dive in, you will find a ton of settings and options you probably wish you had in your "other" CAD environment. Welcome to BricsCAD! The next step in the settings dialog would be to add your support folders to the Files search path, which is found within Settings / Program Options / Files: (1.1267 on the facing page) As a rule, I never hard code any paths unless absolutely necessary. The support paths I use will typically be added as in the manner above and/or located one level below the current project folder. Typically, I will use a "findfile" function to validate the file exists before proceeding with my commands, as in the method below:

```
(if (findfile "custom-code.lsp") (load "custom-code"))
```

In fact, this is one of the methods I've used to demand-load my functions within the **on_start.lsp** file:

```
(defun c:my-function ()                          ; this defines the command(if (findfile "custom-code.lsp"
```

The command defun (DEfine FUNction) is the same name as the function inside of your **on_start.lsp** file and that function redefines the calling function when it's launched. This is another cool reason for using this method, as it demonstrates how dynamic LISP can be!

Figure 1.1267

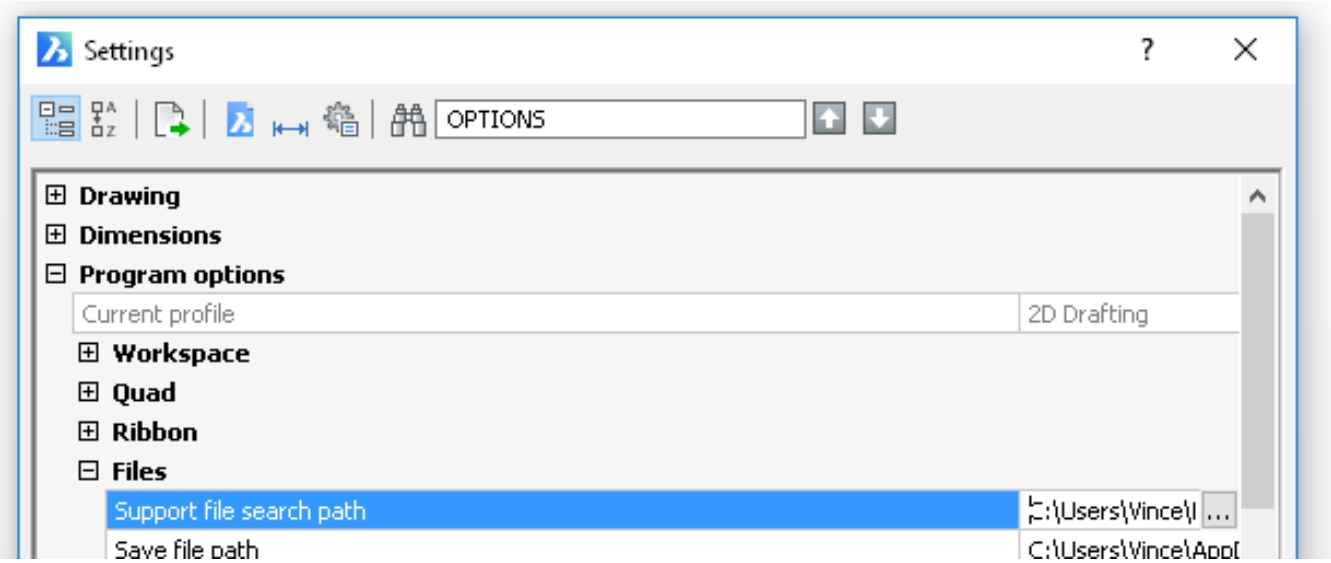

Take advantage of your move to BricsCAD

When your engineering workflow is running, you usually build a long list of maintenance items that you keep putting off. Migrating to a new CAD environment offers an opportunity to make some of those updates and update your documentation standards. Almost every client that I've helped to migrate need to address old-style hard-coded paths, 8.3 syntax filenames, old layer naming conventions and other no-nos within their standards. As we move forward in this series, I will share some of the methods I use to store user settings and defaults external to your LISP code, so that they can be updated more easily. Until next time, happy coding!

1.27.3 Drawing Setup Lisp Routines for BricsCAD

This simple drawing setup routine might work for you, with just minimal changes. Here's the code with comments and detailed notes in the comments below:

```
(defun c:mysetup ()                    ;define the command line function "mysetup" (command "audit" "y")
```

How does this drawing setup routine work?

First, you'll see that each individual line in this drawing setup routine could have been typed in at the command line in BricsCAD – and you probably do that today. By wrapping them into a Lisp routine, the **defun** (**define function**) makes the drawing setup routine "callable" from a menu or by typing its name on the BricsCAD command line.

- If we don't include the **defun**, the program will run once, when you load it by its file name. Using the **defun**, and loading this routine within your **lsp** will make the function available at any time by typing its function name: **mysetup**.

Next, look at the **command** strings themselves. The commands with the preceding dashes (e.g. **-layer** and **-purge**) are used to prevent the command's dialog boxes from launching. As a first step when opening files from others, I usually execute an **audit**followed by a **purge** to remove any unused items. In the case of the **purge** command, I often run it multiple times to remove nested items. Here's a bit of added Lisp logic that can make that three-peat happen:

```
(repeat 3 (command "-purge" "all" "*" "n"))
```

Notice that **purge** is done before adding the new, empty layers… as they would be removed if we did it after! The **command** calls for setting layers could be combined into a single command statement, but I think that it's easier to read when each line stands alone. **Filedia** is a global setting (a.k.a. "system variable"), so it is not drawing dependent. I add these types of settings to routines like this to ensure that I get the behavior I expect from the new drawing.

Max what? I included the **maxsort** setting for two reasons. First, to show that some settings require a numeric value instead of a text string (notice the missing quotes in **maxsort**'s command line). **Maxsort** controls the maximum number of dialog box entries that will be sorted. The second reason is that the "factory default" for **maxsort** is 1,000. With today's computers and often found larger project files, that number can be too low. If you open drawings where the layer names won't sort into alphabetical order, the default **maxsort** value could be the reason! Additional **setvar** "calls" include style settings for dimensions and text, unit settings, etc…

A more versatile Layer Maker for your drawing setup routine I'll leave you for now with the following example, which could be added to your version of mysetup.lsp. By creating a simple text file with an editor like Notepad, we can add a list of layer names to be created when the routine is run. This is an alternative to the hard-coded process shown above. By using the **findfile** function, BricsCAD will first search the current directory, then sequentially through your defined support folders to find the layers.txt file. This being known, you can place your default layer setup text file in the support path and place alternative versions of the in individual project folders. This way, you can support multiple layer layouts easily.

```
  (if (not (findfile "Layers.txt"))    ;"not" = looking for no result from findfile (alert "Can't find La
```

Chapter 2

BricsCAD BIM

2.1 Getting Started

2.1.1 Exploring the BricsCAD BIM User Interface

https://www.youtube-nocookie.com/embed/obilBLvybZ0 This tutorial explains the different User Interface elements: Menu bar, toolbar, panels, status bar and commandline. Back to Tutorial Overview

2.1.2 How to navigate

https://www.youtube-nocookie.com/embed/WJLSzSCKO-E

This tutorial explains how to navigate in a 3D model space, using the keyboard and mouse shortcuts as well as the LookFrom widget. Back to Tutorial Overview

2.1.3 How to use Quad Cursor & Rollover Tips

https://www.youtube-nocookie.com/embed/-UZvYKVOX0Q

This tutorial explains what the Rollover Tips are and how to use them. It also explains how to use the Quad Cursor in different scenarios. Back to Tutorial Overview

2.2 Getting Started

2.2.1 Starting a Project

Setting up a new drawing in BricsCAD BIM.

Implementing the proper set up of your BricsCAD settings is a crucial step to produce a drawing that meets your project needs.

BricsCAD Launcher

Start a project by selecting one of the profile presets on the launcher: Drafting, Modeling, Mechanical or BIM. The BIM profile preset creates a new BIM user profile using the default settings. In the BricsCAD launcher you will also find Shape, which is our free 3D design software. (2.1) The welcome dialog box displays when you launch

Figure 2.1

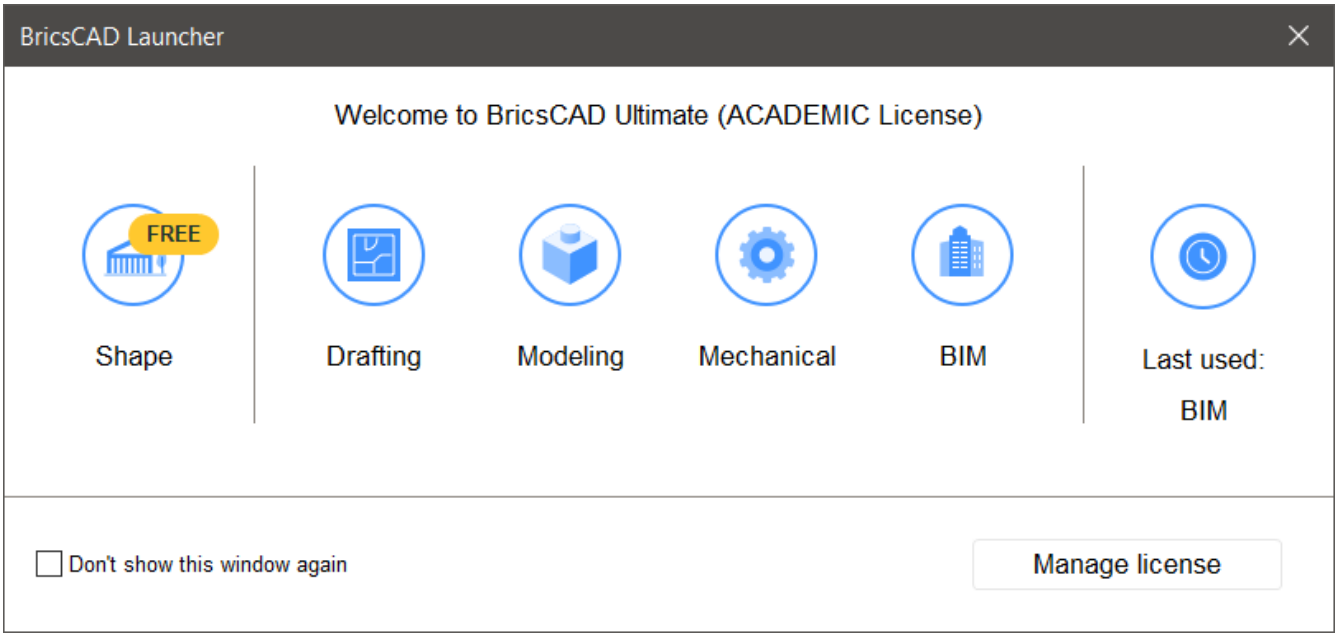

BricsCAD. If you do not wish for the launcher to display each time, select the 'don't show this window again'-option before selecting your default profile. It can be turned back on by setting the variable GETSTARTED = 1. After choosing one of the profile presets on the launcher, the start page shows up.

Home The home tab displays the recent files, click on them to open the drawing. (2.2 on the facing page) **Note:** Check or uncheck the **'Show BricsCAD Launcher at startup'** on the bottom right of the Home page. To start with a new drawing choose the units you want for your drawing by clicking on **'Template'**. Choose the template you want for your drawing and click on **'New drawing'** to get started **Or** click on **'Open drawing'** to open an existing drawing. (2.3 on the next page)

Figure 2.2

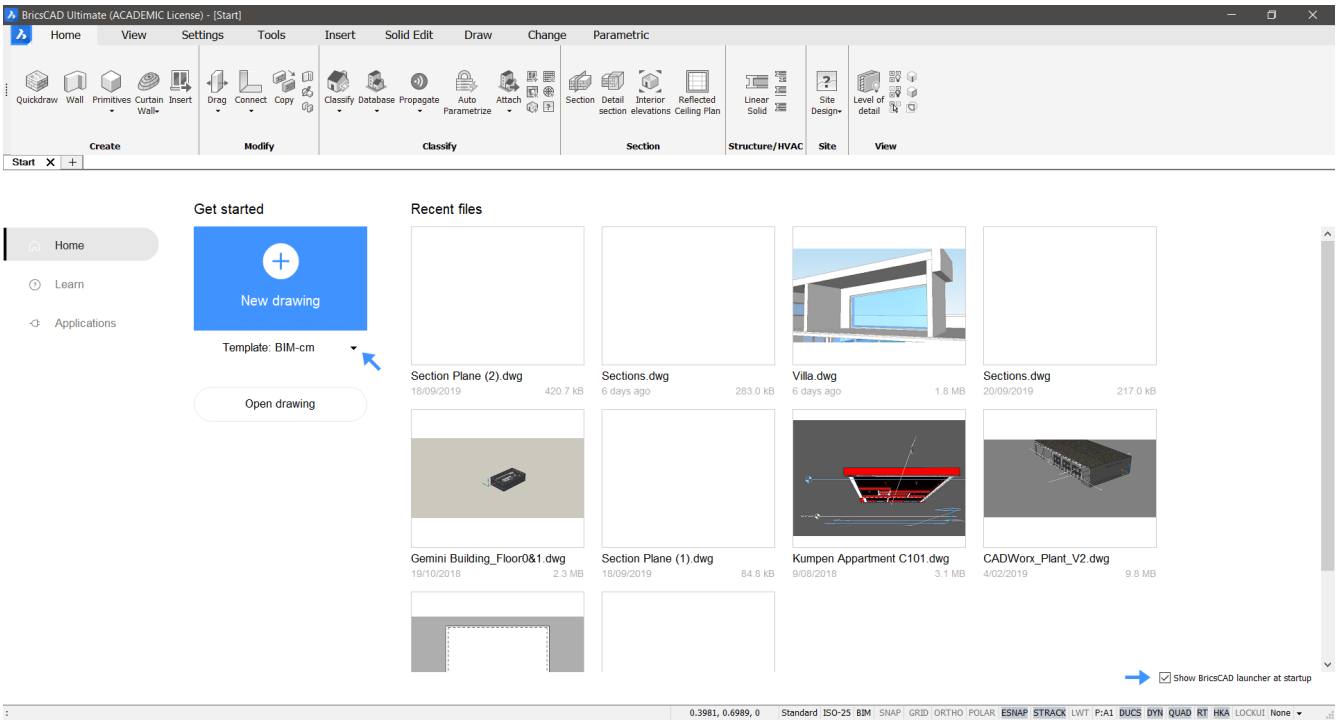

Figure 2.3

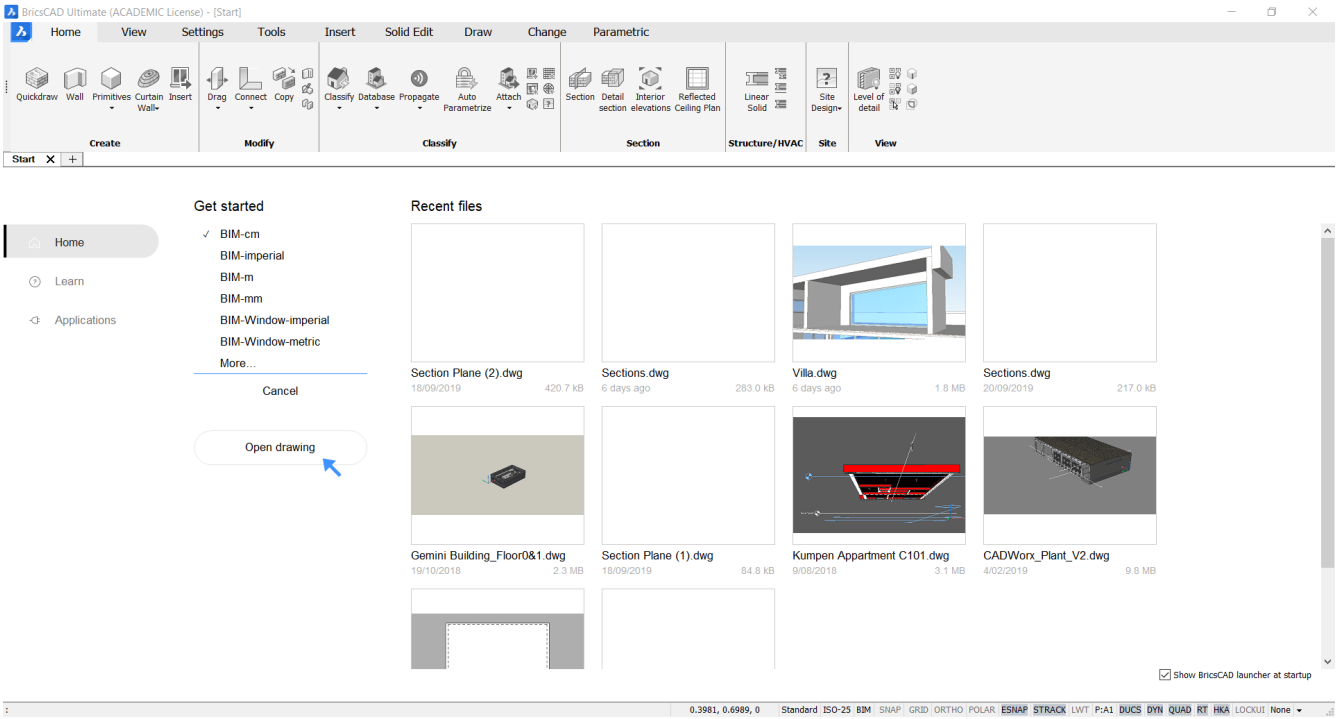

Learn (2.4) Here you find links to tutorials with some sample files that you can download.

Figure 2.4

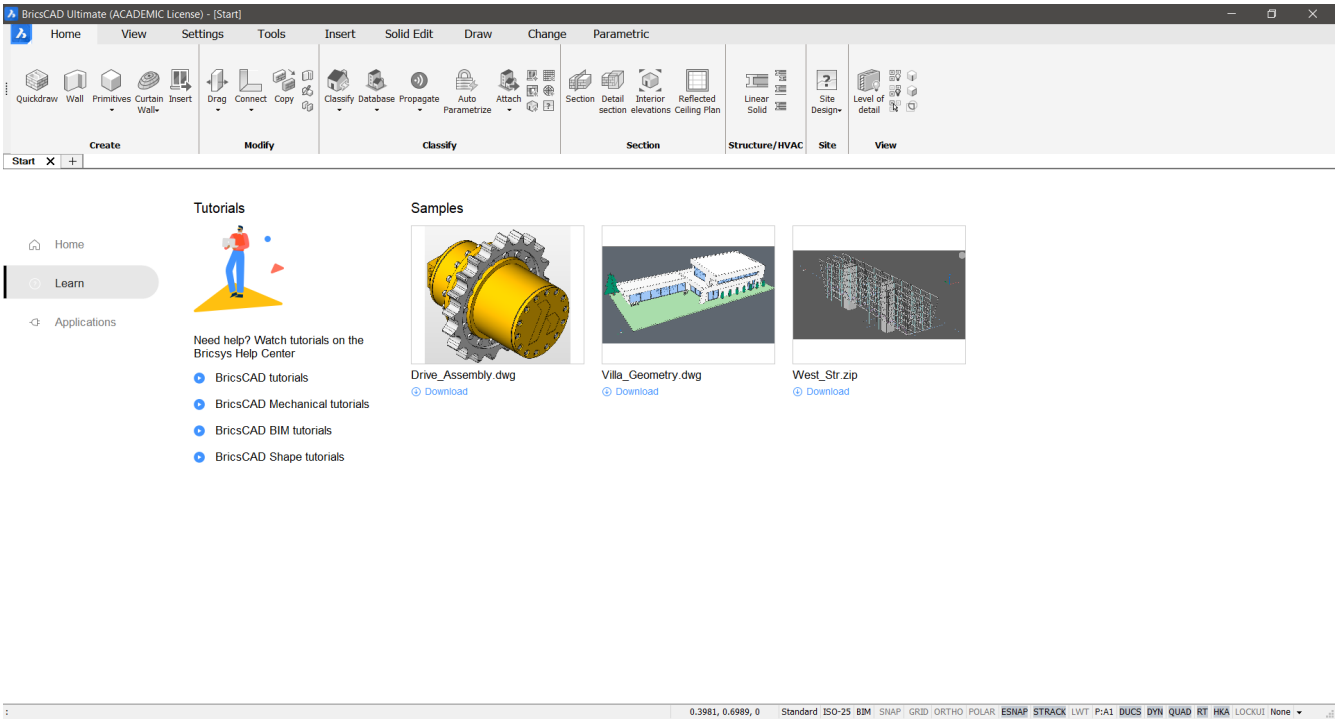

Applications Here you find some of the third party applications that are available for BricsCAD. More applications can be found by clicking here.

2.2.2 Exploring the Interface

Overview: In this lesson, you explore the BricsCAD BIM user interface. Knowing and understanding the user interface will make you more efficient in your daily workflow. **Lesson Objectives** After completing this lesson, you will be able to:

- Identify the important elements of the BricsCAD BIM user interface.
- Use the different methods in the BricsCAD BIM user interface to access different tools.

User Interface

The BricsCAD BIM interface includes all tools, commands, and settings required to create and edit building elements. Start by creating building elements, opening an existing drawing or importing a building model. (2.5)

Figure 2.5

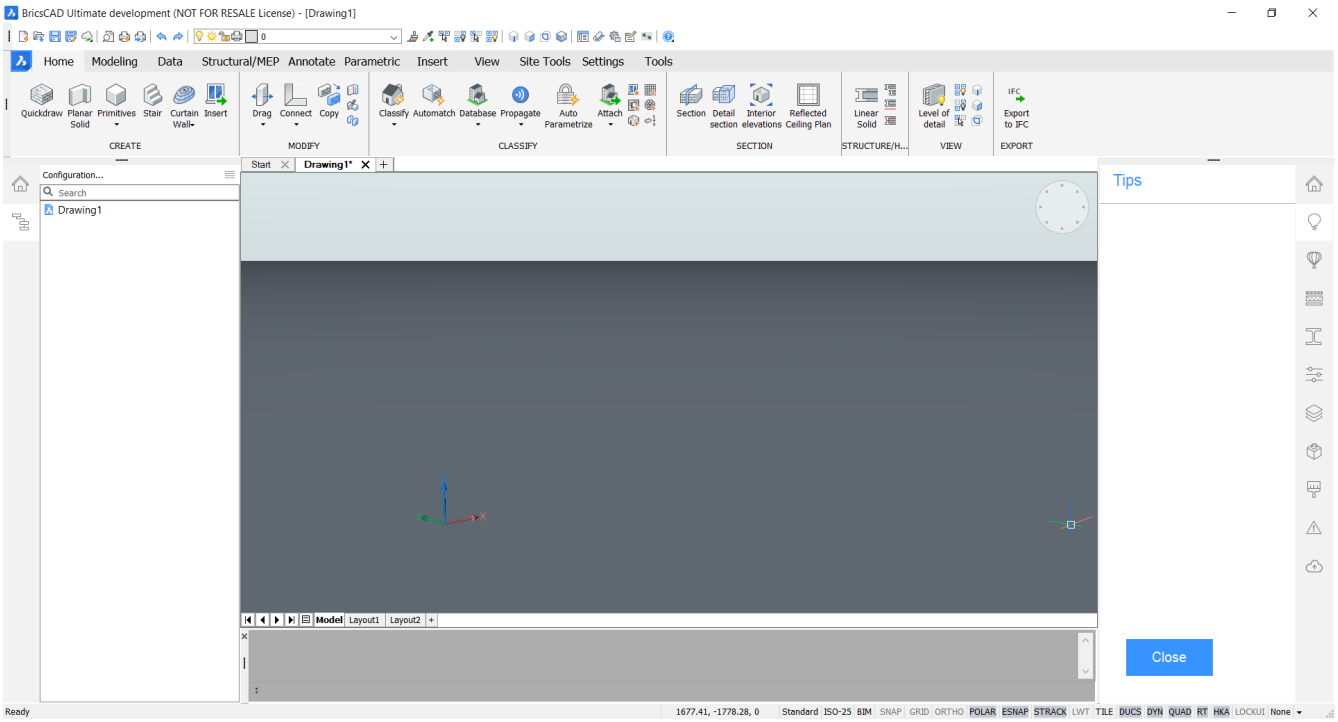

Interface Elements

(2.6 on the following page)

Figure 2.6

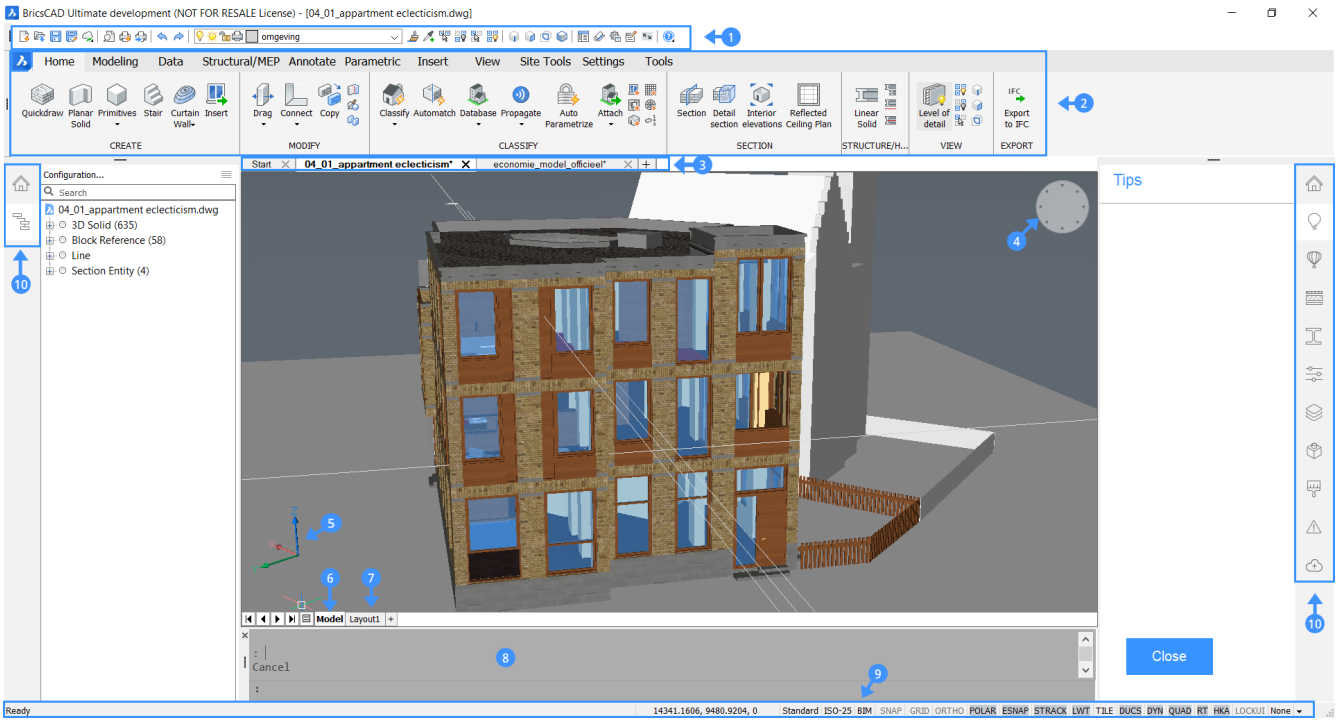

1. Toolbar In BricsCAD, toolbars are arranged in collections of similar functions within a bar of tools. Each function is displayed with an icon and is categorized by topic. Toolbars are available for all command categories. For example, a BIM toolbar is one of the tool categories available in BricsCAD BIM. This toolbar includes the most used BIM tools for modeling. It is possible to customize existing toolbars or create your own custom toolbars. By default, the Access 3D Toolbar is shown on top of the screen. (2.7) **Note:** To open more toolbars you can

Figure 2.7

right-click, choose toolbars and check the topics you want. (2.8 on the facing page)

Figure 2.8

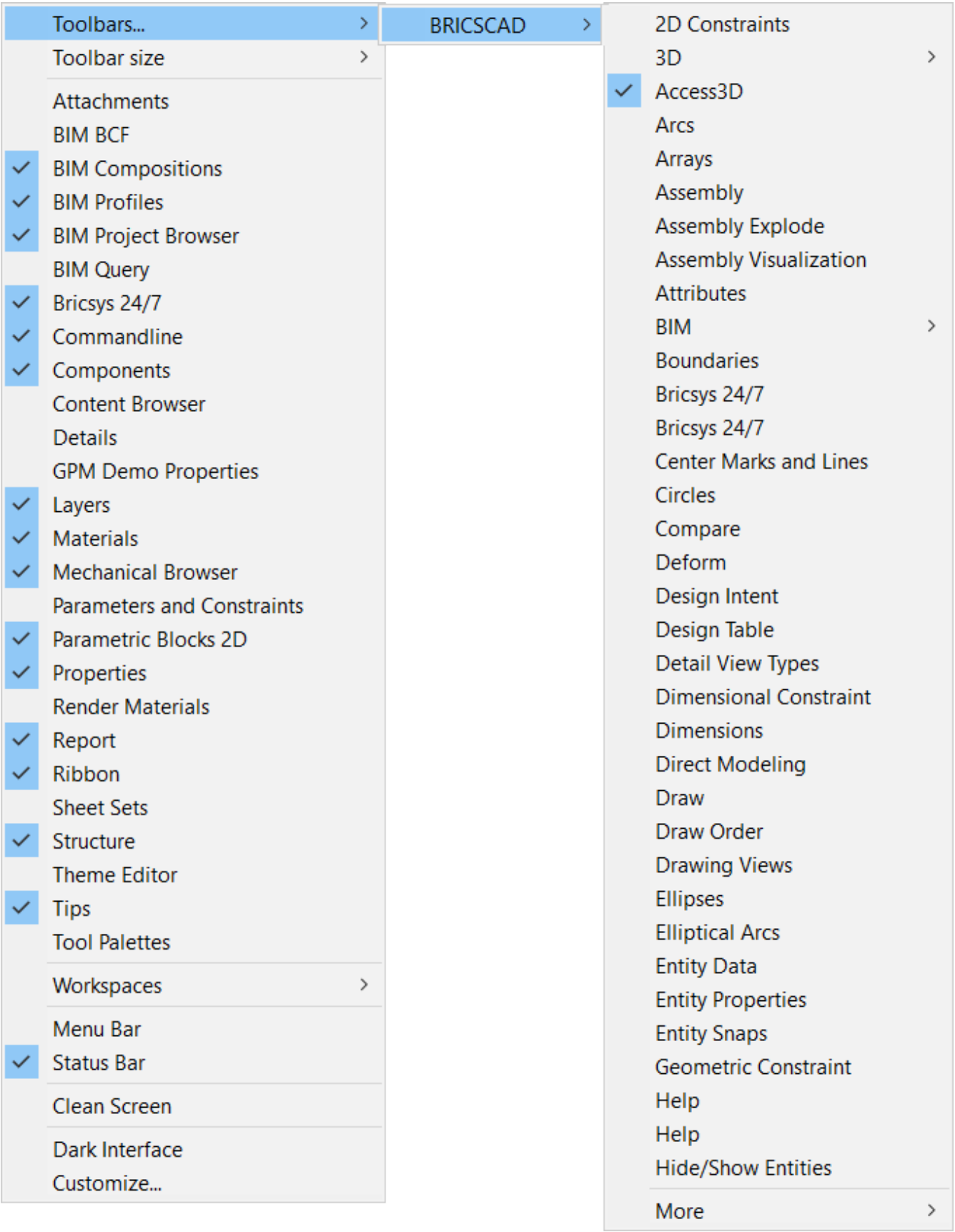
Toolbars...
Toolbar size
Attachments
BIM BCF
BIM Compositions
BIM Profiles
BIM Project Browser
BIM Query
Bricsys 24/7
Commandline
Components
Content Browser
Details
GPM Demo Properties
Layers
Materials
Mechanical Browser
Parameters and Constraints
Parametric Blocks 2D
Properties
Render Materials
Report
Ribbon
Sheet Sets
Structure
Theme Editor
Tips
Tool Palettes
Workspaces
Menu Bar
Status Bar
Clean Screen
Dark Interface
Customize...
BRICSCAD
2D Constraints
3D
Access3D
Arcs
Arrays
Assembly
Assembly Explode
Assembly Visualization
Attributes
BIM
Boundaries
Bricsys 24/7
Bricsys 24/7
Center Marks and Lines
Circles
Compare
Deform
Design Intent
Design Table
Detail View Types
Dimensional Constraint
Dimensions
Direct Modeling
Draw
Draw Order
Drawing Views
Ellipses
Elliptical Arcs
Entity Data
Entity Properties
Entity Snaps
Geometric Constraint
Help
Help
Hide/Show Entities
More

2. BIM Ribbon A ribbon organizes tools in a series of **panels (11)** which are grouped in different **tabs (12)**. Each tab is separated by a series of panels, and each panel contains a group of buttons and flyouts. (2.9) **Note:** The

Figure 2.9

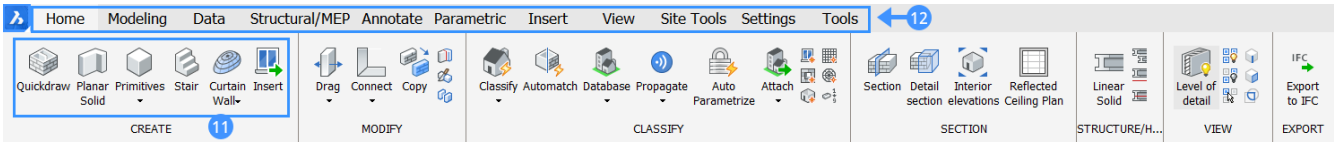

content of the ribbon depends on the current workspace. (see Editing In Workspace (1.10.10)) **Note:** To display the Ribbon, right-click on a toolbar, then choose Ribbon in the context menu.

Creating a ribbon tab	Open the C (6.9.66)ustomize (6.9.66) Dialog and click on the Ribbon Tag. Right-click the Ribbon tabs group and choose Append ribbon tab in the context menu. (2.15 on page 1240) Fill out the fields in the Add Ribbon Tab dialog box: (2.16 on page 1240) Label: Caption on the ribbon tab. Title: Used in the Select Ribbon Tab dialog when selecting ribbon tabs for a workspace. ID: A unique name to identify the ribbon tab.
Editing a ribbon tab	Open the Customize (6.9.66) Dialog and click on the Ribbon Tag. Expand the Ribbon Tabs group and you can edit each tab.
Creating a ribbon panel	Open the C (6.9.66)ustomize (6.9.66) Dialog and click on the Ribbon Tag. Right-click the Ribbon panel group and choose Append ribbon panel in the context menu. (2.17 on page 1241) Fill out the fields in the Add Ribbon Panel dialog box: (2.18 on page 1241) Label: Caption of the panel in the ribbon. Title: Used in the **Select Ribbon Panel** dialog when selecting the panels for a ribbon tab ID: A unique name to identify the ribbon panel
Editing a ribbon panel	Open the C (6.9.66)ustomize (6.9.66) Dialog and click on the Ribbon Tag. Expand the Ribbon panel group and you can edit each panel.

3. Working with Document Tabs Document tabs allow you to:

- Easily switch between all open drawings.
- Drag and drop the tabs to change their order.
- Click the **X icon (13)** at the right-hand side of the tab to close it.
- Right-click on a document tab to display a context menu.
- Click the **+ icon (14)** at the end of the document tab to open a new drawing.

(2.10)

Figure 2.10

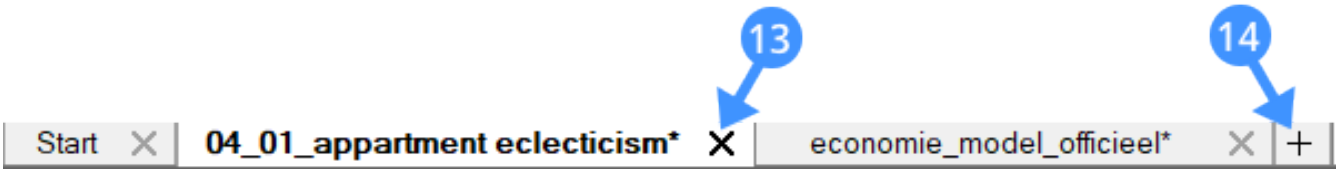

4. Look from Widget The Look From Widget appears in the upper right corner of the drawing area. When you hover the cursor over the widget, a small green rectangle appears **(15)**, as does the preview of a chair **(16)**. Clicking the cursor over one of the triangle shapes **(17)** shows what the 3D view will look like **(18)**. The default location of the widget is the top right corner of the drawing area. (2.11 on the next page)

Figure 2.11

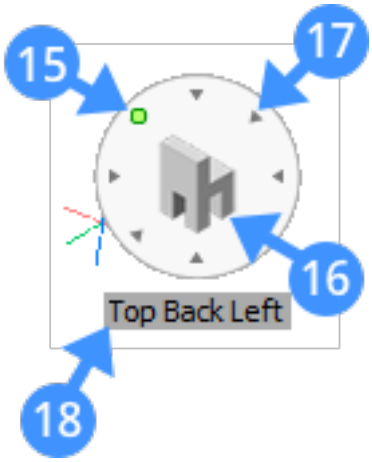

5. UCS Icon UCS stands for a User-defined Coordinate System. The UCS icon shows the nature of the current coordinate system.

The display of the icon is controlled through the UCS icon (6.30.3) system variable and the position of the UCS icon is defined by the UCS icon position system variable.

6. Model Tab When you start a drawing session, your initial working area is called Model Space. Model Space is an area in which you create two-dimensional and three-dimensional entities based on either the World Coordinate System (WCS) or User Coordinate System (UCS). You view and work in model space while using the Model tab.

7. Layout Tab Each drawing has at least one layout and each layout is composed of one or more viewports. Each viewport can show a different part of the drawing at a different scale. Paper space is a work environment that provides the model space view at a given scale, depending on the size of the paper. In each layout, you can add the entities needed to complete a printed copy of the drawing; title blocks, legends, frames, etc. These entities are only visible in the layout when you add. They are not visible in the other layouts or in the model space.

UCS in Layout Mode In paper space of layout modes, a W **(19)** letter appears in the UCS icon, which means the WCS is active. 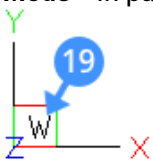

Note: WCS stands for World Coordinate System.

8. Command Bar The command bar consists of two fields.

- In the lower field, you can type the commands and BricsCAD shows prompt, options and other information regarding the execution of commands here. If the command bar is closed, this information shows in the Status Bar.
- The command history displays in the upper field of the command bar.

(2.12 on the following page)

Close (20)	Click to close the command bar
Grip (21)	Press and hold the left mouse button to drag the command bar
Command history (22)	Shows the previously typed commands
Command edit (23)	Type the commands and command options here

Figure 2.12

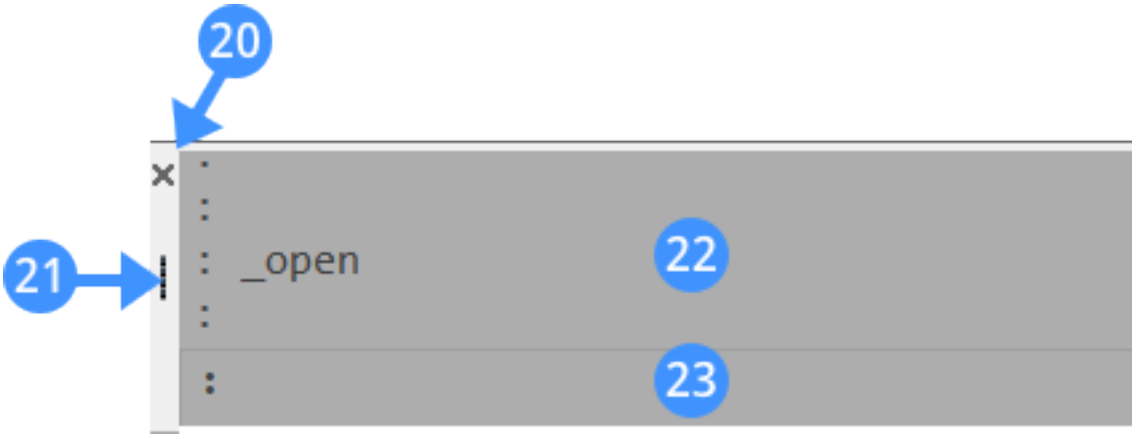

9. Status bar The Status Bar sits along the bottom edge of the BricsCAD application window. It contains a lot of information about the settings in the current drawing. The status bar consists of 16 fields. All of these fields are optional, except for the **Status field (24)**. If you click the small black down arrow button at the right end of the status bar **(25)** a list of all field displays. Click a field to toggle its display. Right-click a field to display an options menu for this field. (2.13)

Figure 2.13

Status field (24)	Displays the status of the software
List button (25)	Click the arrow to display a list of available Status Bar fields
Fields (26)	Click a field to toggle it ON/OFF. Right-click to display a context menu.

10. Tool Panel In BricsCAD BIM, the Tool Panel is displayed on both sides of the workspace. The Tool panel consists of BIM panels. The BIM panels are dockable and thus they are movable. The panels can be moved to another docked panel using the drag and drop method. By default the Tool Panel looks like the image below: on the left-hand side it displays the Structure Browser and the Project Browser and on the right-hand side it displays Tips, Components, BIM Compositions, BIM Profiles, Properties, Layers, Mechanical Browser, Materials, Report and Bricsys 24/7. (2.14 on page 1239)

Note: You can always add panels in the Tool Panel by right-clicking and checking those you want. We will now have a look at the functions of the different dockable Panels from the Tool Panel:

Project Browser	The BIM Project Browser allows you to easily navigate through the entire content of a project: models, sections, drawings, and schedules. See The BIM Project Browser (2.6.11) article on how to use this panel.
Structure Browser	The structure browser is an interactive tree that displays the entities in the current model. Using the configurable structure tree on the Structure Browser the BIM model can be organized in a way that you want to view the elements. Once you configured the tree, you can easily save this structured tree as a .cst file. By default, the .cst files are stored in the **Support Folder**. See The Structure Browser (2.6.14) article on how to use this panel.
Tips	Tips Panel gives general information about the tools and commands. The tips can change depending on the active command. The tips can only be seen

BIM Compositions

In the BIM Compositions Panel, you find a library of predefined composition that you can assign to various solids of the BIM model by dragging them on. Assigning compositions to the elements in your model is a core step to increase the BIM model accuracy. Compositions can contain either multiple materials or a single ply. See The BIM Compositions (6.7.3) article on how to use this panel in more detail.

BIM Profiles

The BIM Profiles Panel shows a library of predefined profiles that you can assign to linear solids by dragging them on. (2.21 on page 1244) See The BIMProfiles (6.7.23) article to see how to work with this panel in more detail.

Properties

The Properties Panel shows all the properties of a selected element. You always have some general info first, the other different tabs within this panel depend on the type of element that is selected. (2.22 on page 1245) for example, here we can see that the selected item is a window and is colored by layer. You can adjust the properties as you like. See the Properties (6.24.52) article to see how to work with this panel in more detail.

Layers

The Layer Panel shows all the layers of your drawing. It shows you the current layer **(27)**, you can change it by clicking left of another layer. It also shows if a layer is ON or OFF by the state its lightbulb icon **(28)**. Other layer properties such as color, line type,... can be found and adjusted by scrolling to the right. (2.23 on page 1246) In this example the current layer is 'DOOR_FRAME' and it is turned ON.

Mechanical Browser

The Mechanical Browser panel displays the hierarchy of components, features, arrays, parameters, and constraints for the current drawing. They are displayed in a tree-like form: you can expand and collapse every node to see its child nodes (for example, nested components). (2.24 on page 1247) The Mechanical Browser allows you to edit properties of a particular node, displayed at the bottom of the panel and calls different tools depending on what type is available in the context menu by right click on a particular node. For example in the image above you could add a description for the selected window.

Materials

The Materials Panel a library of predefined materials that you can assign to solids by dragging them on. You can also see a list of all the materials that you are currently using in your drawing. See the Materials (6.21.11) article to see how to edit and create materials.

Report	Some commands use the **Report** panel to report the command output; e.g. all SheetMetal (Sm*) commands, DmAudit (6.12.2) and DmStitch (6.12.31).
Bricsys 24/7	Login to your Bricsys 24/7 account here to collaborate on your project in the cloud. Bricscad 24/7 makes project management, a collaboration between project teams, cloud computing security, and task automation possible. When logged on, you can see an overview of your in the cloud Projects, Folders and Documents as shown in the image below: (2.25 on page 1248) See the Bricscad 24/7 Panel article (**??**) to see in detail how this panel works.
BIM BCF	Here you can import BCF (Bim Collaboration Format) files and connect to a BCF server. The BCF topics are listed in this panel. (2.26 on page 1249) The top part of the new BCF panel shows all the topics and can look similar to the Components panel. The lower part of the new BCF panel shows the currently active topic, with a bigger snapshot and the most common metadata: comment, author, status, etc. Double-clicking on an issue activates the topic.
Details	In the **Details** panel you can: • View saved details • Organize saved details • Propagate details • Open details and adjust them in the model space.

Figure 2.14



Figure 2.15

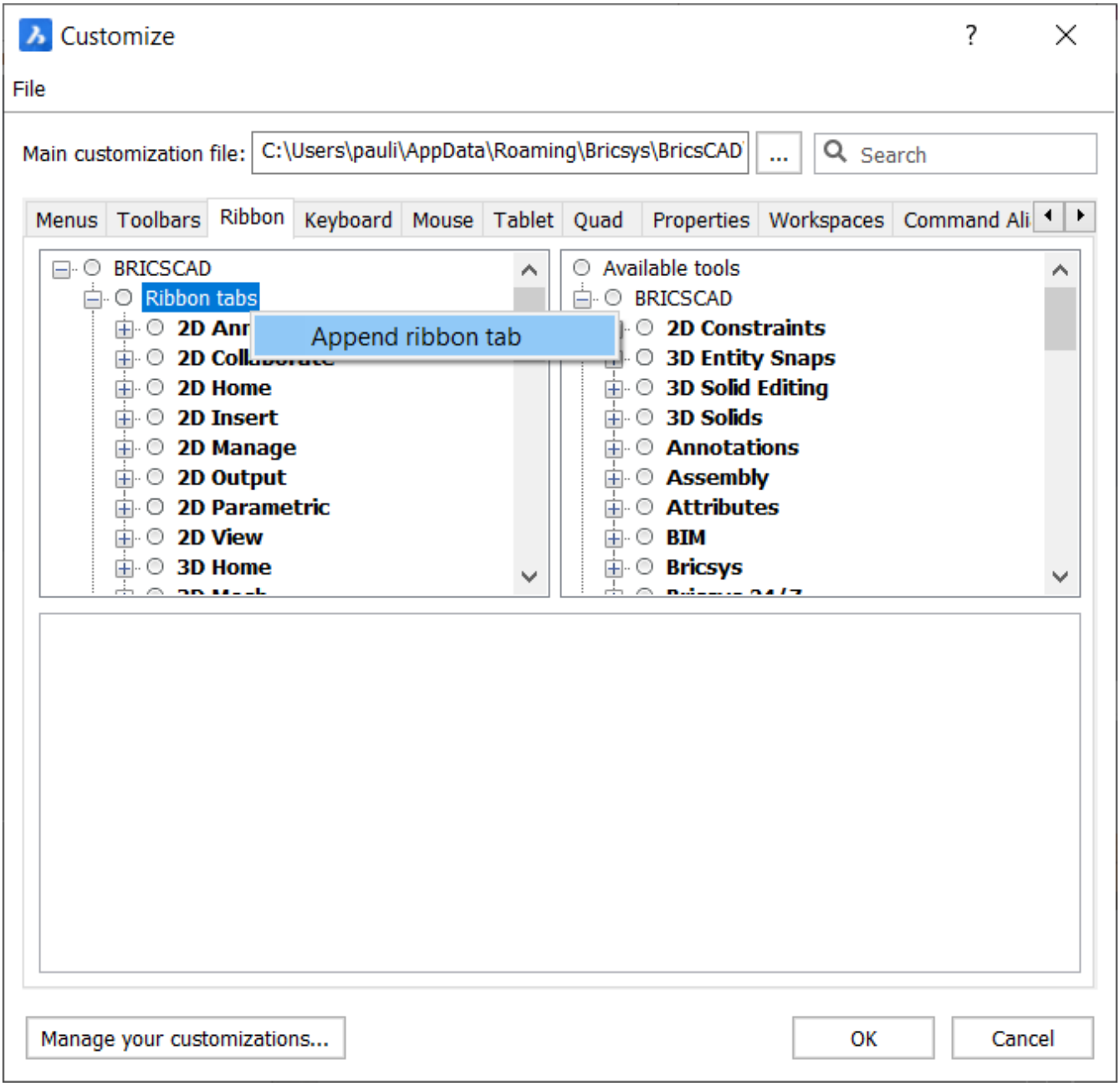

Figure 2.16

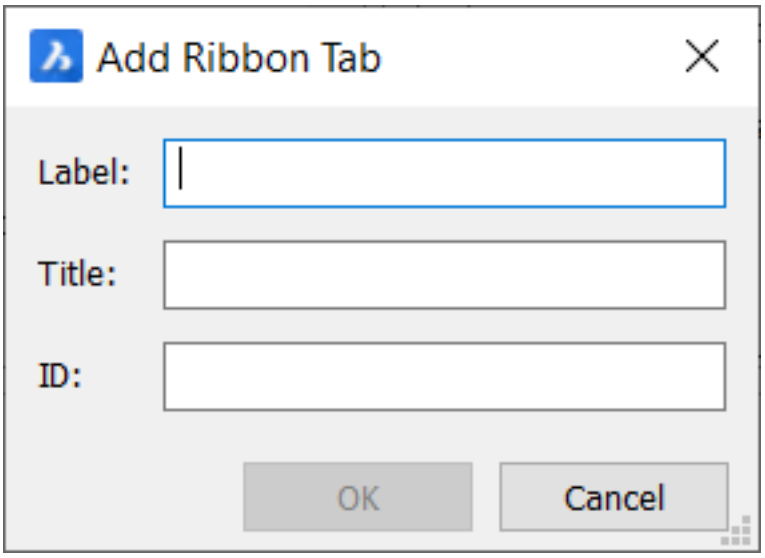

Figure 2.17

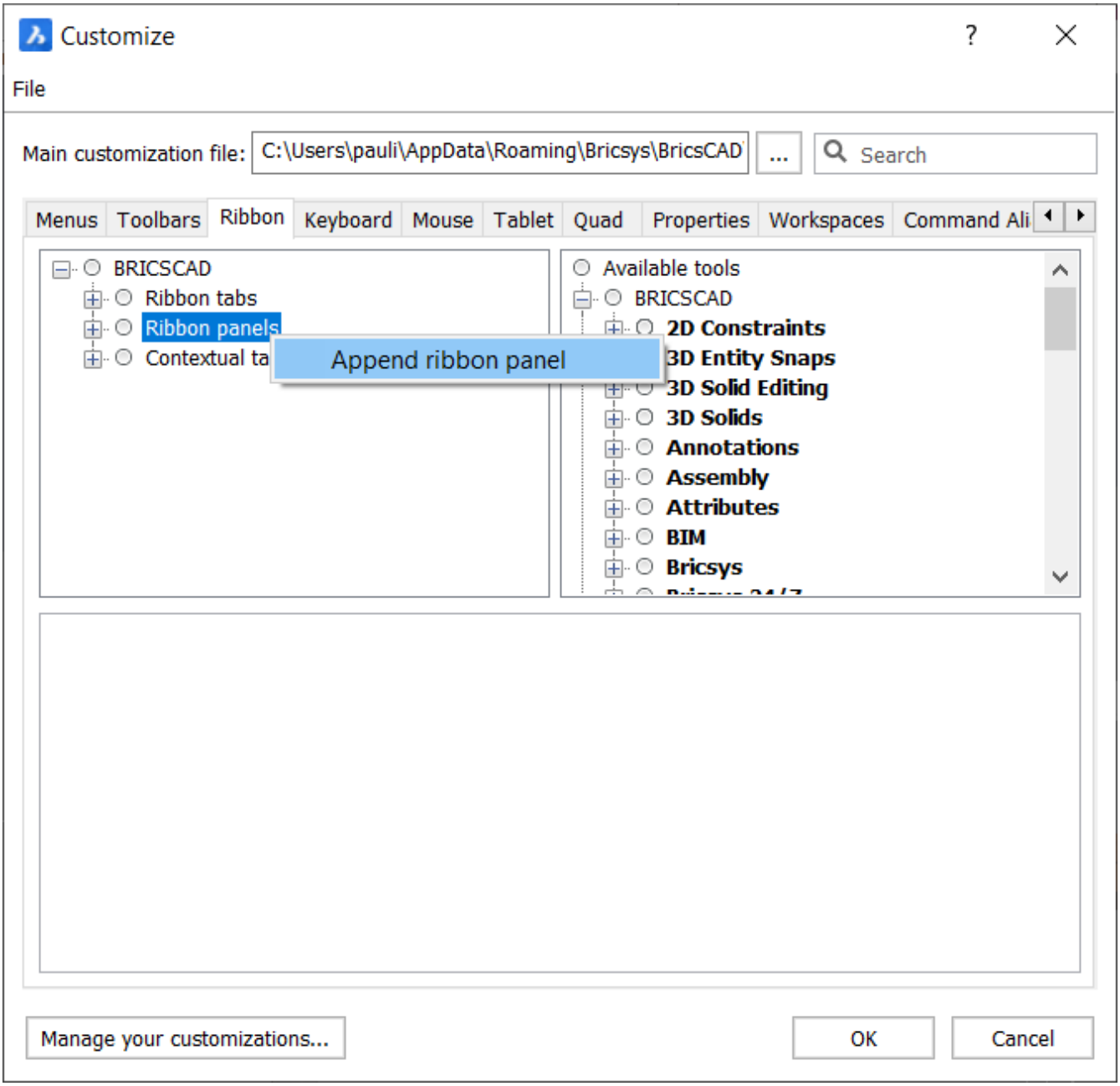

Figure 2.18

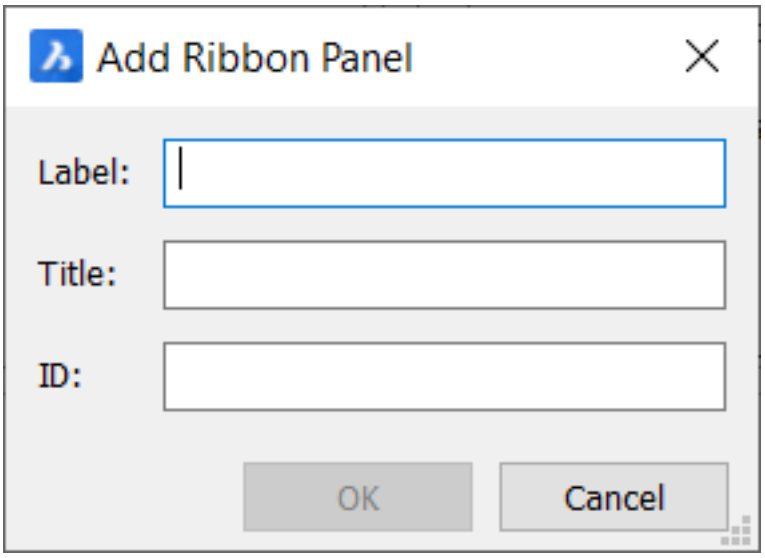

Figure 2.19

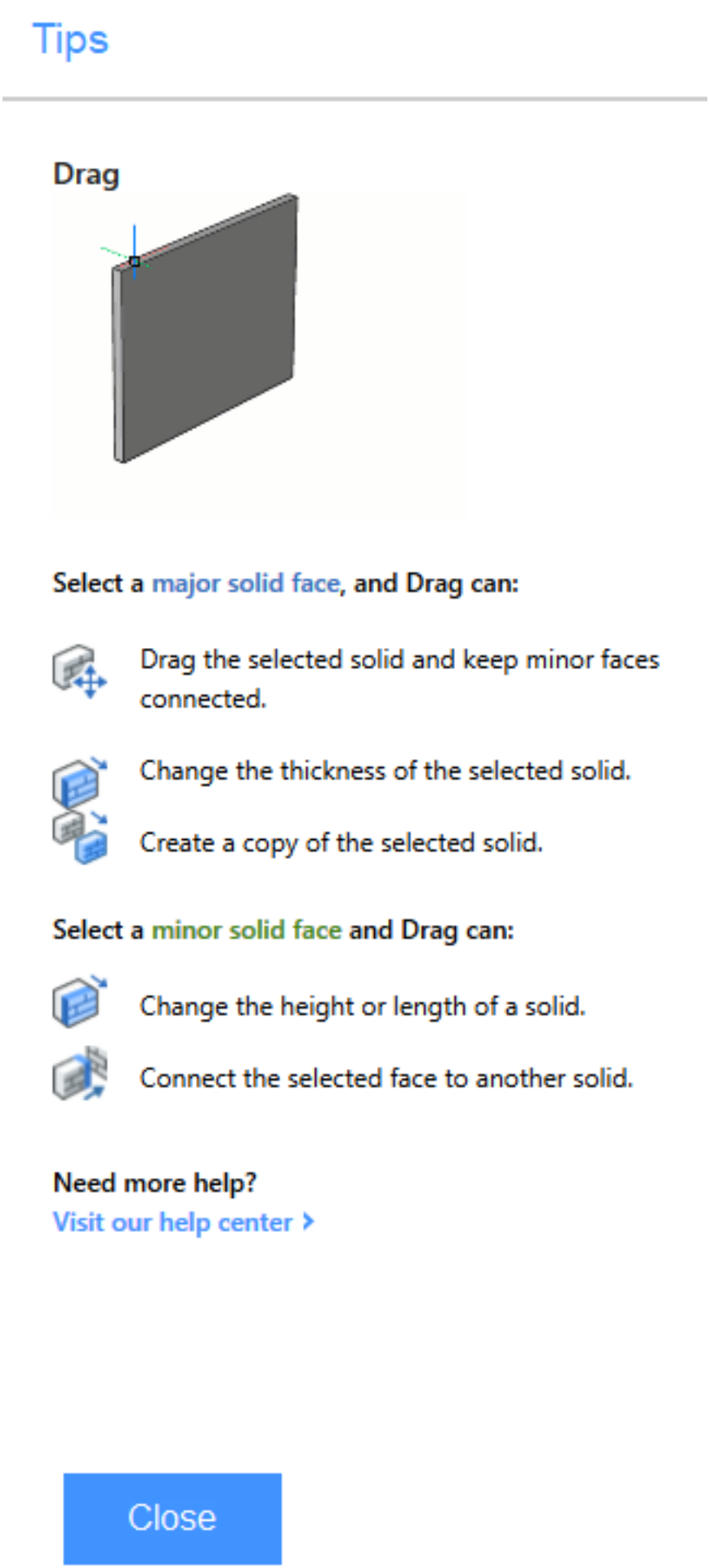
Tips
Drag
Select a major solid face, and Drag can:
Drag the selected solid and keep minor faces connected.
Change the thickness of the selected solid.
Create a copy of the selected solid.
Select a minor solid face and Drag can:
Change the height or length of a solid.
Connect the selected face to another solid.
Need more help?
Visit our help center ›
Close

Figure 2.20

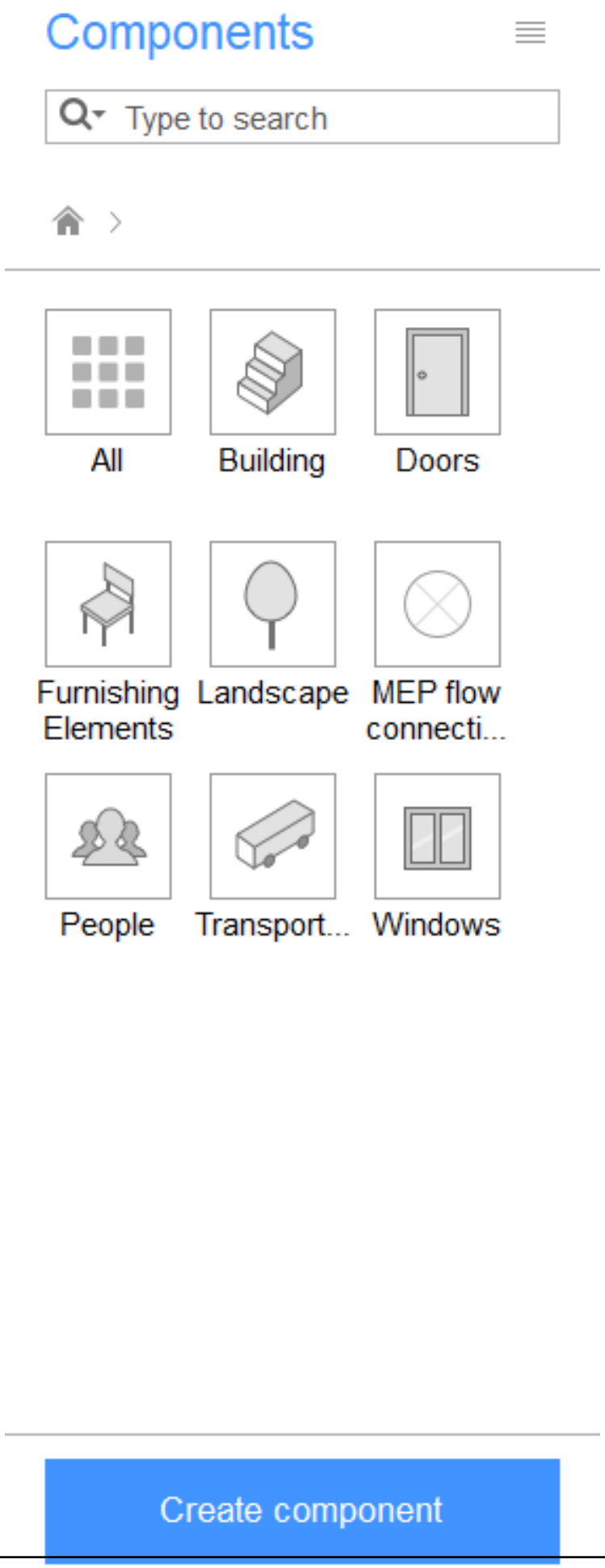
Components
Type to search
All
Building
Doors
Furnishing Elements
Landscape
MEP flow connecti...
People
Transport...
Windows
Create component

Figure 2.21

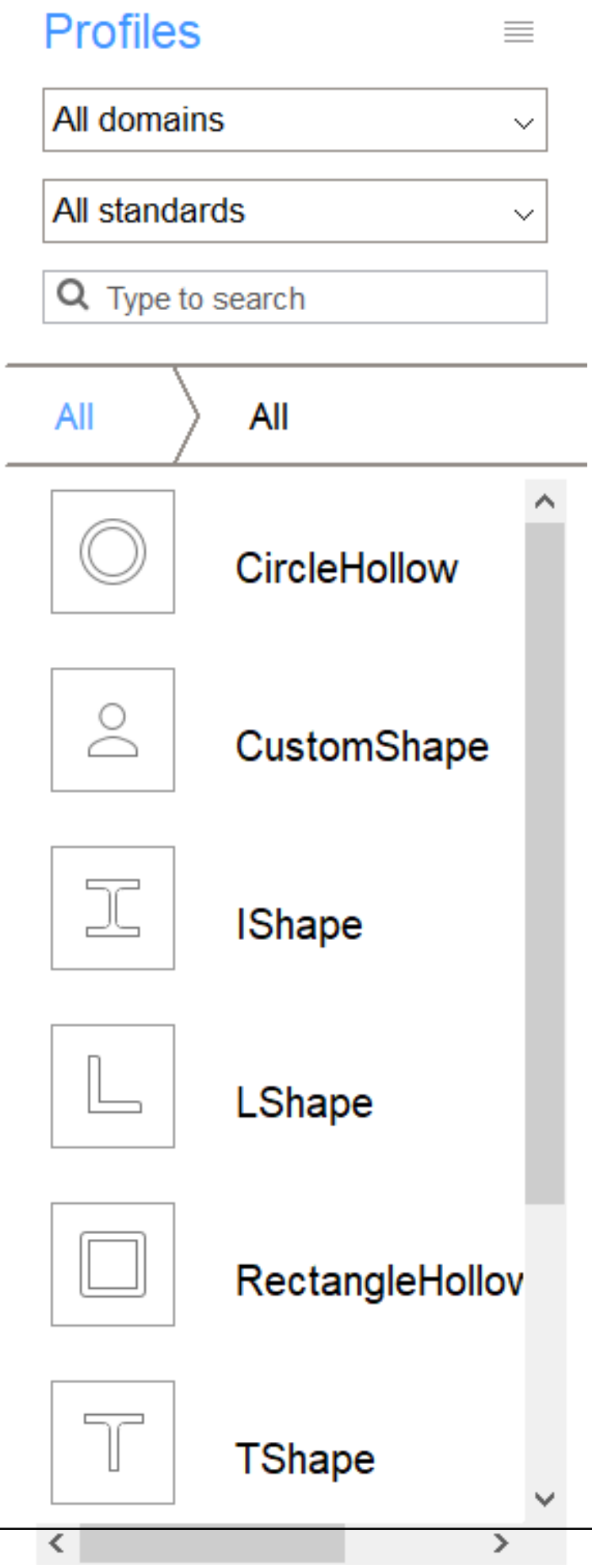
Profiles
All domains
All standards
Type to search
All
All
CircleHollow
CustomShape
IShape
LShape
RectangleHollov
TShape

Figure 2.22

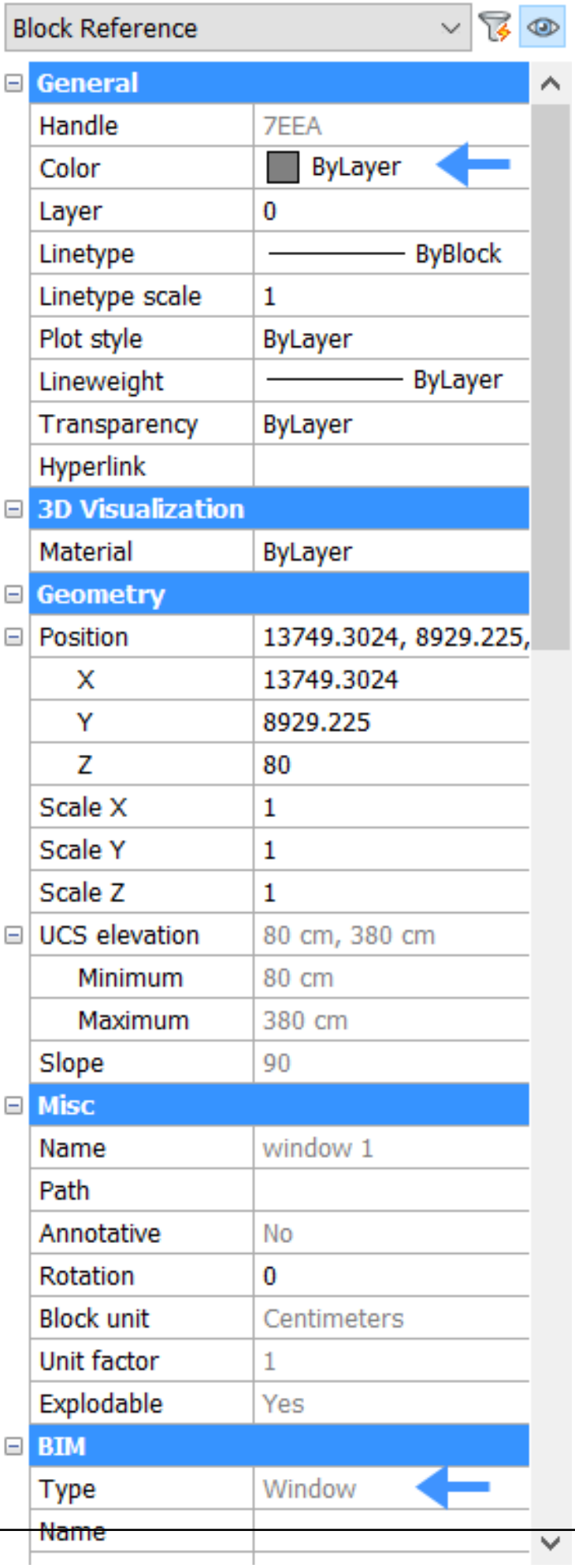
Block Reference
General
Handle 7EEA
Color ByLayer
Layer 0
Linetype ByBlock
Linetype scale 1
Plot style ByLayer
Lineweight ByLayer
Transparency ByLayer
Hyperlink
3D Visualization
Material ByLayer
Geometry
Position 13749.3024, 8929.225,
X 13749.3024
Y 8929.225
Z 80
Scale X 1
Scale Y 1
Scale Z 1
UCS elevation 80 cm, 380 cm
Minimum 80 cm
Maximum 380 cm
Slope 90
Misc
Name window 1
Path
Annotative No
Rotation 0
Block unit Centimeters
Unit factor 1
Explodable Yes
BIM
Type Window
Name

Figure 2.23

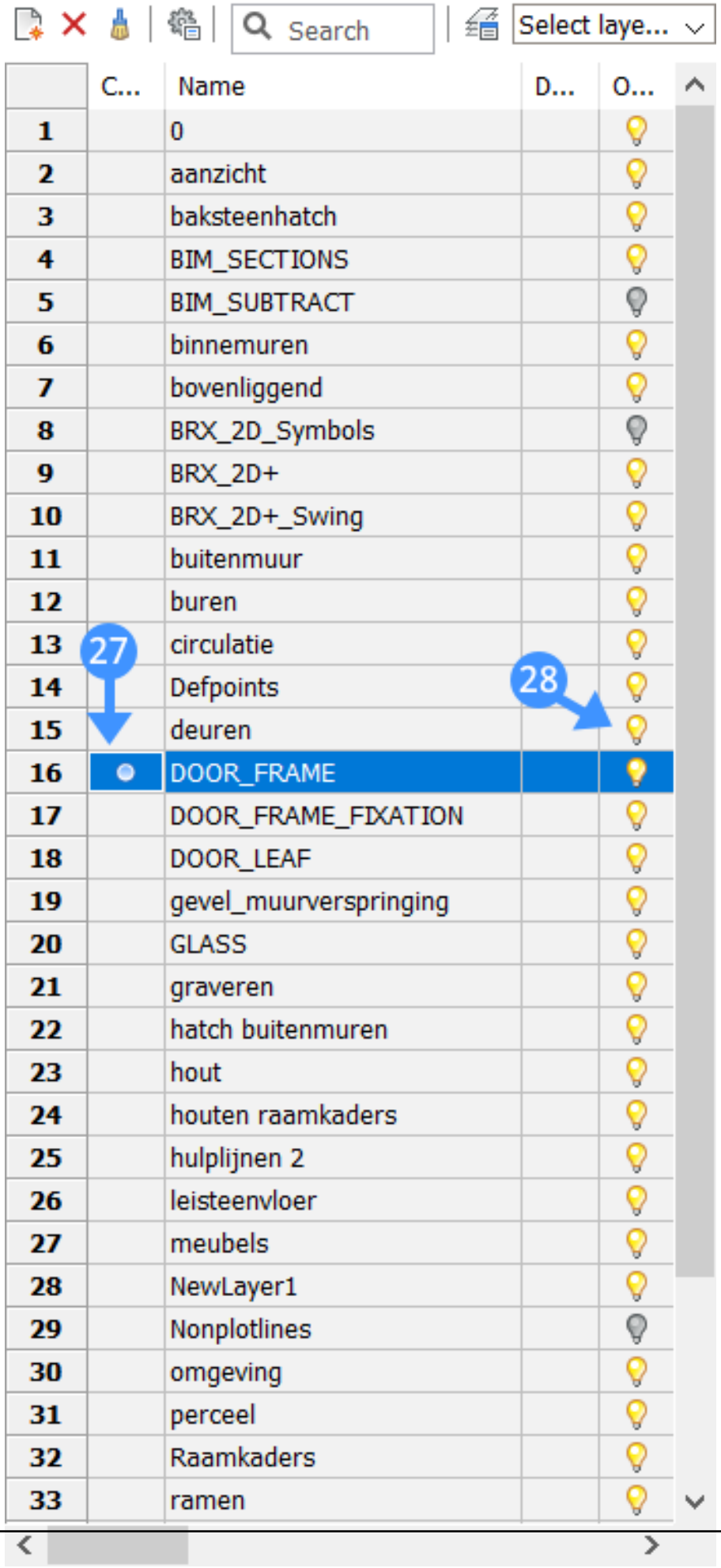
Search
Select laye...
C...
Name
D...
O...
1 0
2 aanzicht
3 baksteenhatch
4 BIM_SECTIONS
5 BIM_SUBTRACT
6 binnemuren
7 bovenliggend
8 BRX_2D_Symbols
9 BRX_2D+
10 BRX_2D+_Swing
11 buitenmuur
12 buren
13 circulatie
14 Defpoints
15 deuren
16 DOOR_FRAME
17 DOOR_FRAME_FIXATION
18 DOOR_LEAF
19 gevel_muurverspringing
20 GLASS
21 graveren
22 hatch buitenmuren
23 hout
24 houten raamkaders
25 hulplijnen 2
26 leisteenvloer
27 meubels
28 NewLayer1
29 Nonplotlines
30 omgeving
31 perceel
32 Raamkaders
33 ramen
27
28

Figure 2.24

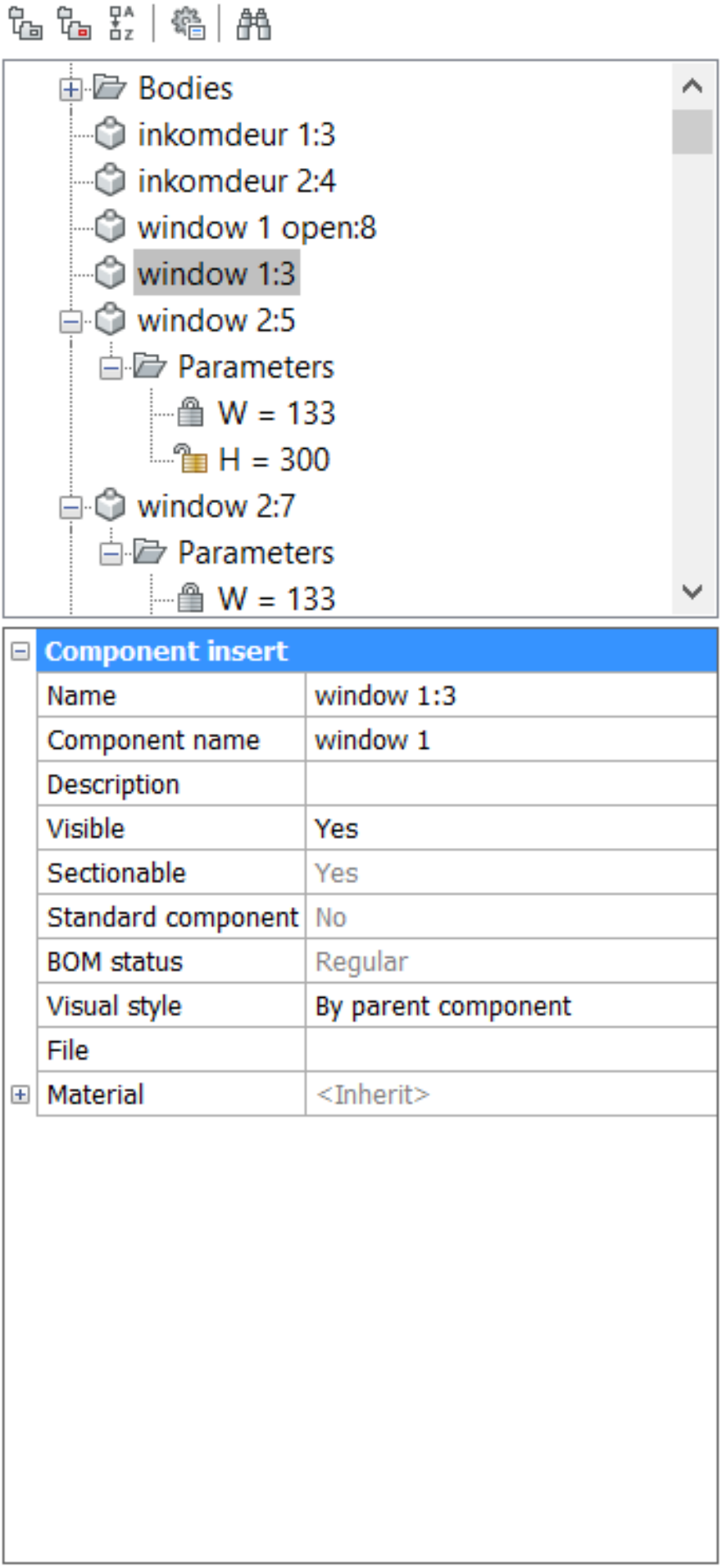
Bodies
inkomdeur 1:3
inkomdeur 2:4
window 1 open:8
window 1:3
window 2:5
Parameters
W = 133
H = 300
window 2:7
Parameters
W = 133
Component insert
Name
window 1:3
Component name
window 1
Description
Visible
Yes
Sectionable
Yes
Standard component
No
BOM status
Regular
Visual style
By parent component
File
Material
<Inherit>

Figure 2.25

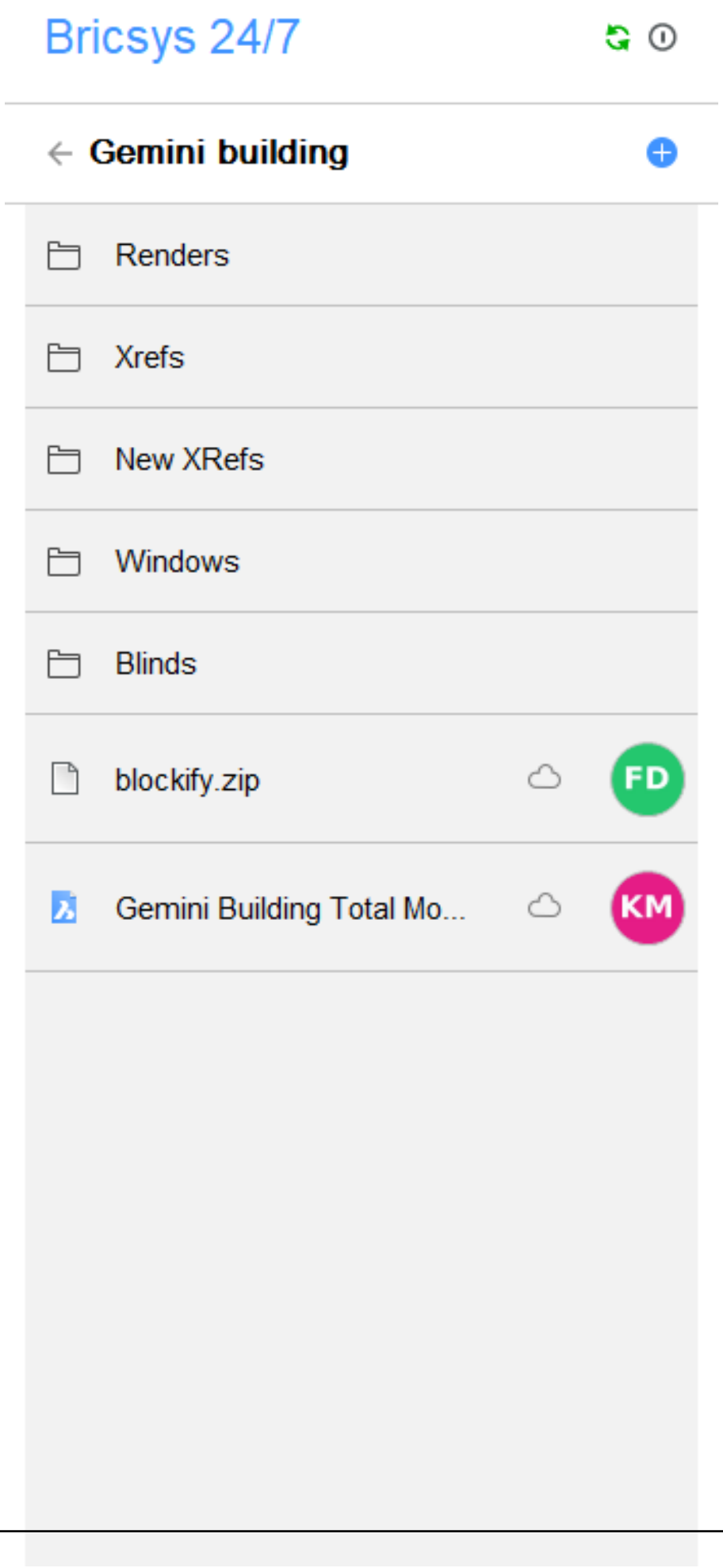
Bricsys 24/7
Gemini building
Renders
Xrefs
New XRefs
Windows
Blinds
blockify.zip
FD
Gemini Building Total Mo...
KM

Figure 2.26

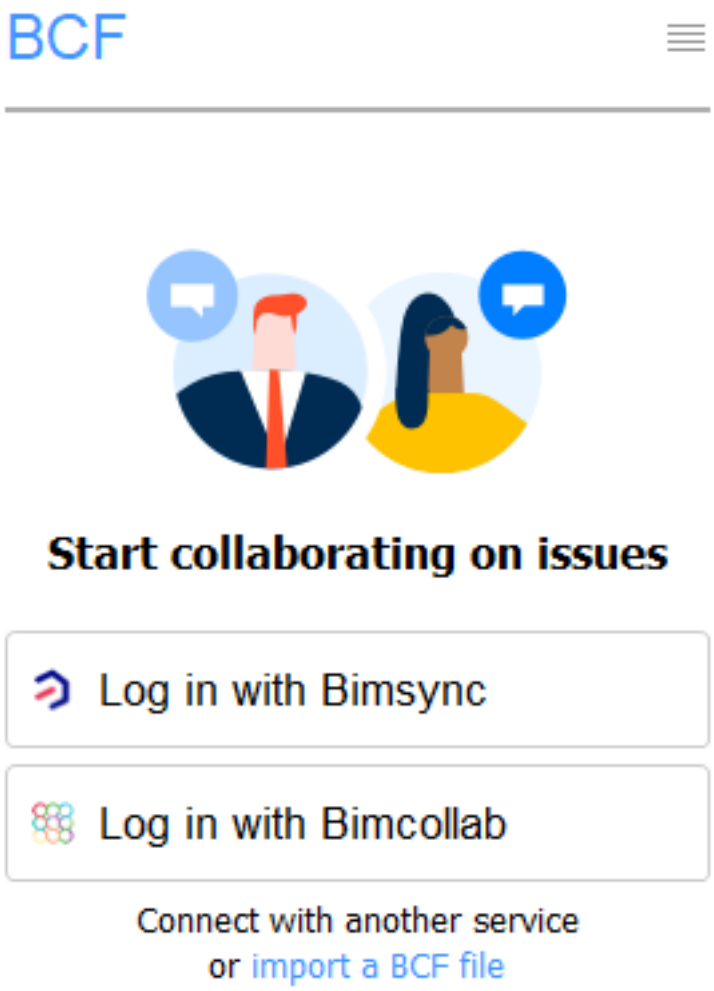
BCF
Start collaborating on issues
Log in with Bimsync
Log in with Bimcollab
Connect with another service
or import a BCF file

2.2.3 Quad Cursor

Overview: In this lesson, you learn how to display the entities properties and how to quickly and easily modify 3D solids using the Quad cursor. **Lesson Objectives** After completing this lesson, you will be able to:

- Manage the context-sensitive Quad cursor.

Tutorial: How to use Quad Cursor & Rollover Tips Click here (2.1.3) to watch

About

The Quad cursor menu, or Quad for short, is an alternative to the command line or toolbars, offering a rich set of tools while requiring fewer clicks, without cluttering the screen with loads of grip-glyphs. The rollover tips are a limited set of properties displayed when selecting or hovering over an entity. To toggle the **Quad** on/off, do one of the following:

- Click the Quad field in the Status bar.
- Press the F12 function key.
- Edit the QUADDISPLAY system variable in the Settings dialog.
- Type QUADDISPLAY in the command bar, then choose an option.

To toggle the **Rollover Tips** on/off, do one of the following:

- Click the RT field in the Status bar.
- Type rollovertips in the command bar then set a value.

Quad Layout

The Quad has a floating feature set that adjusts its content, depending on what you are or are not highlighting, and what you may have selected in the current workspace

- Based on the highlighted entity type, the Quad displays the most recently used tool (1) with the entity name(2). **Note:** When multiple entities are under the cursor, hit the TAB key to cycle through the different entities. (2.27)

Figure 2.27

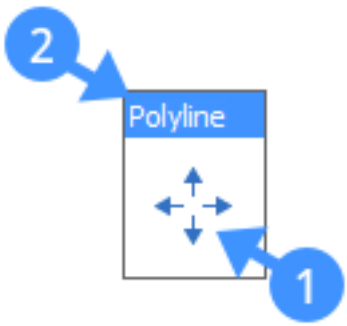

- When the Rollover Tips setting is on, a limited set of properties (3) of the entity under the cursor display in the Quad. (2.28 on the facing page) The property values in the Rollover tips can be edited. The following figure shows the color of an arc being changed using the Rollover Tips. (2.29 on the next page) **Note:** To display the Rollover tips, simply click the title bar of the Quad after expanding it.

- When the cursor is moved on the Quad, a number of tool tabs display at the bottom (4). **Note:** The number of tool tabs is controlled by the **Quadwidth** user preference (default = 6). (2.30 on page 1252)

- When you move the cursor over the tool tabs title bar (5), the tool groups expand (6) under the cursor, which provides you with more tool options. **Note:** The number of available tool groups and the number of tools within a tool group depend on the entity type under the cursor. (2.31 on page 1252)

Figure 2.28

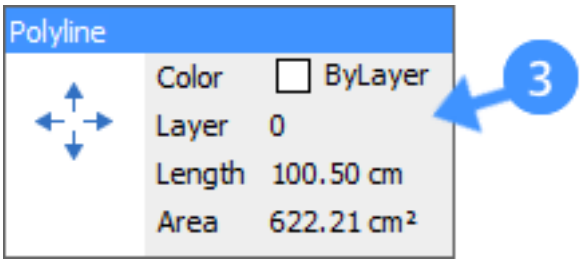

Figure 2.29

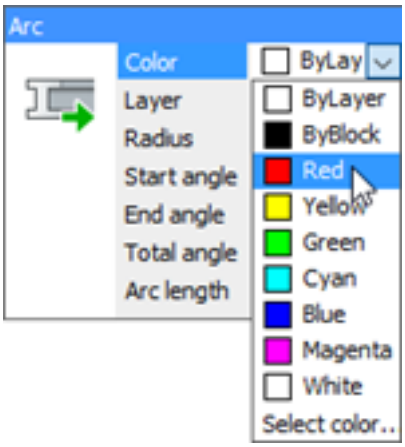

- The Quad can also be accessed in the no selection If the cursor is on an entity, hold down the right mouse button longer to display the No Selection Quad (7). Or when there is no selected/highlighted entity in the drawing, right-click to display the No Selection Quad. (2.32 on the following page)

- When an entity is selected and another one is highlighted, next to the entity type (title bar on the top) a plus one (8) appears in the parentheses. The count, regardless of the type, increases each time you select an entity. To reveal the selected the entity types which are hidden in the parentheses, expand the quad by moving your cursor on it. (2.33 on the next page) **Note:** The Quad also adapts to the type of entities that have been selected. If you select two surfaces, you will be provided with different tool options in the Quad, then if you selected a solid and a surface.

Figure 2.30

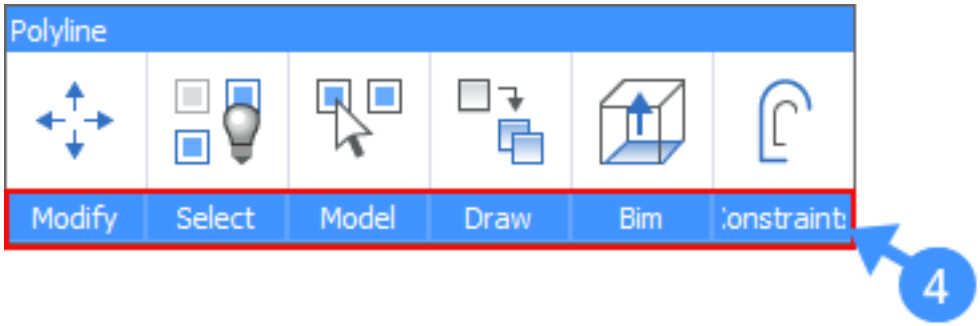

Figure 2.31

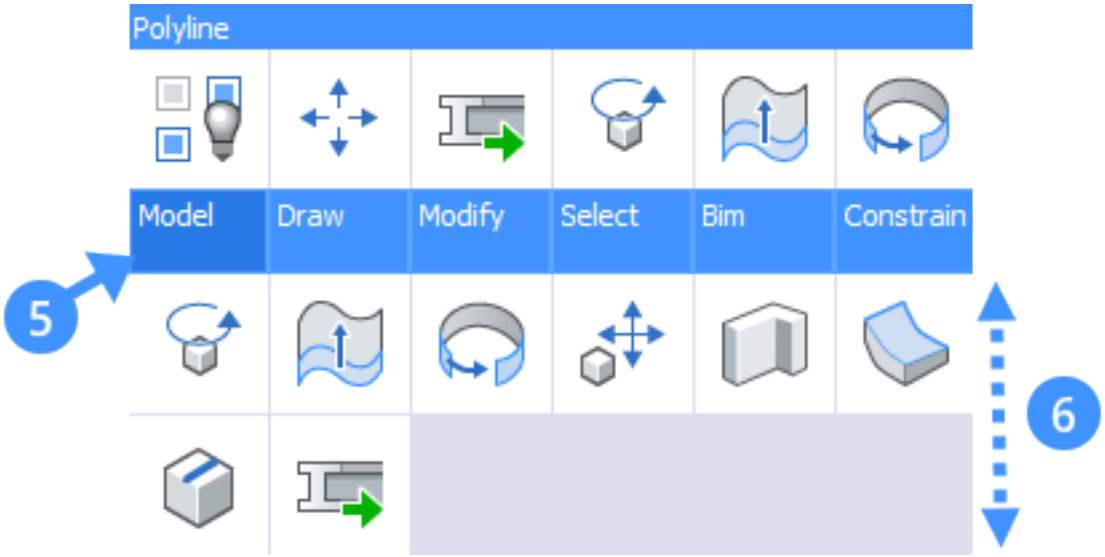

Figure 2.32

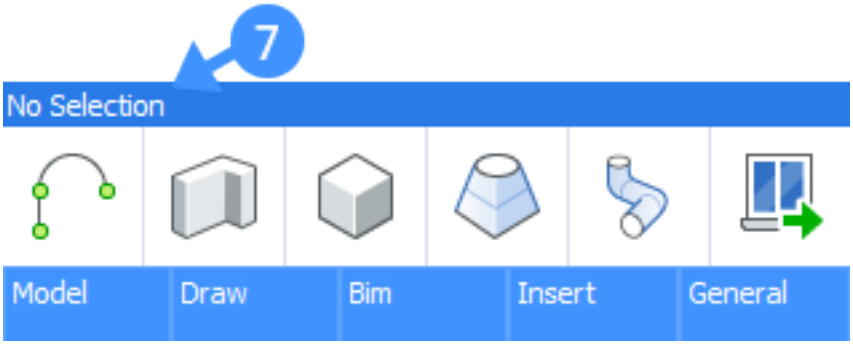

Figure 2.33

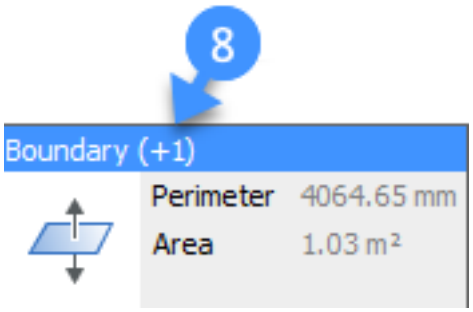

About: Selecting entities

The Quad adapts to the type of entities that you have selected. If you select a surface, you will be provided with different tool options in the Quad, then selecting a solid or edge.

- Selecting an **edge**, the QUAD appears showing the edge length, slope, and elevation (9). (2.34)

Figure 2.34

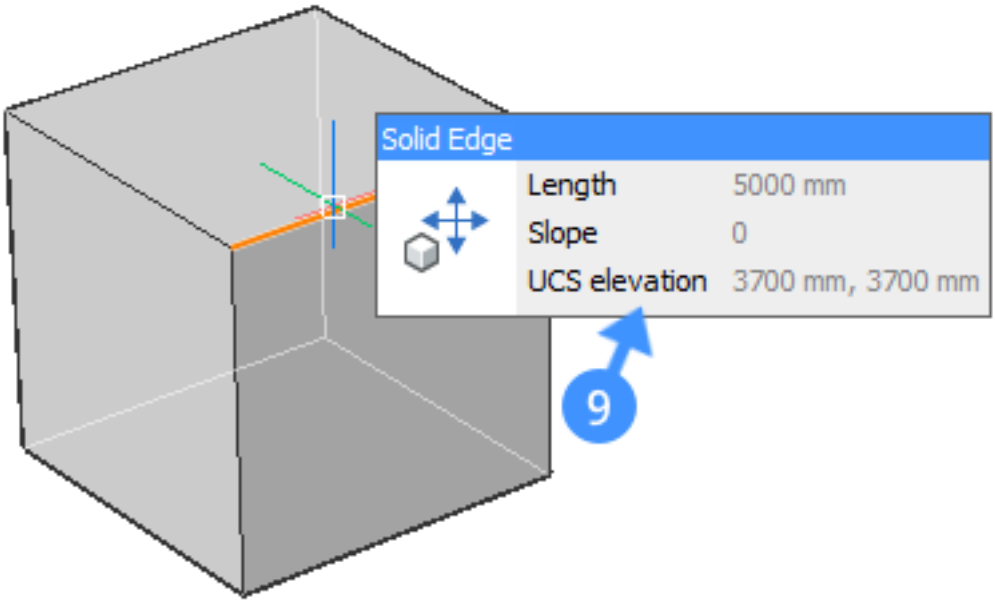

- Selecting a **solid face**, the surface area is shown in the Quad (10). (2.35)

Figure 2.35

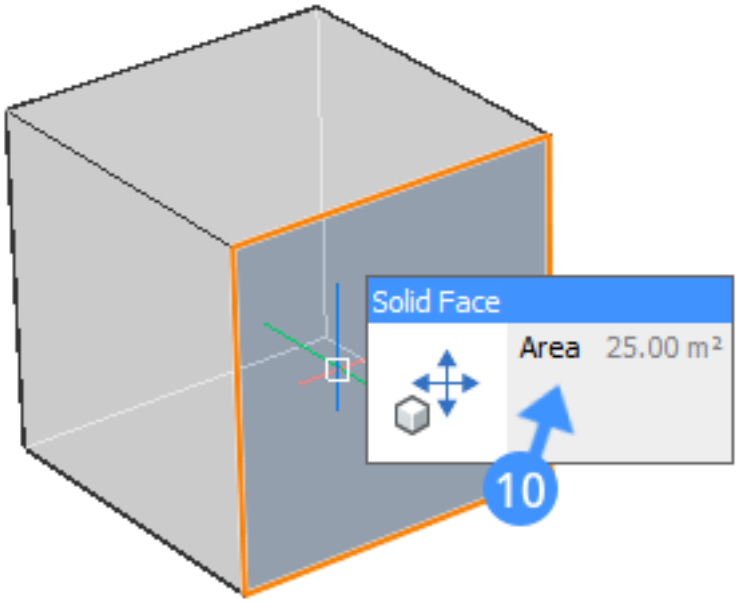

- Highlighting a **boundary**, the Quad displays the perimeter and area of this boundary (11). (2.36 on the following page)
- Highlighting a **solid**, the Quad displays the color, layer, and elevation of the solid (12)(2.37 on the next page)

Tutorial: How to use Quad Cursor & Rollover Tips Click here (2.1.3) to watch

Figure 2.36

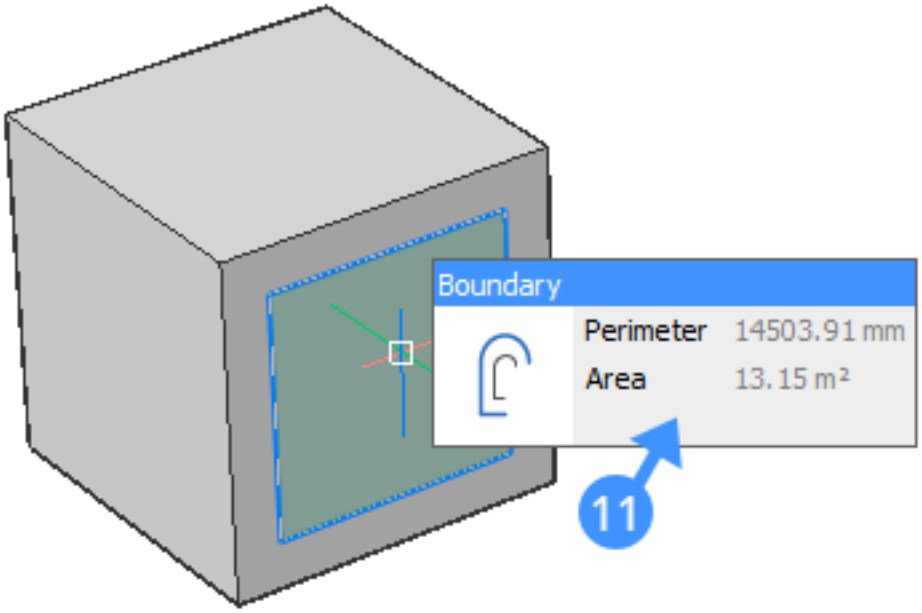

Figure 2.37

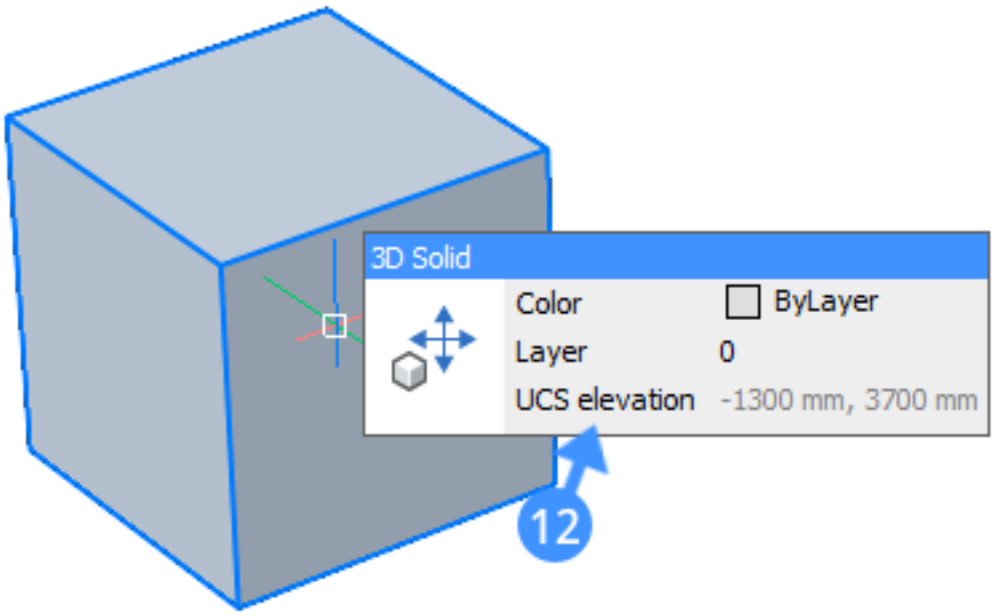

Procedure: Using the Quad

The following are general steps to use the Quad cursor. **Note:** The Quad and Rollover tips are both enabled.

1. Hover the cursor over the entity you want to manipulate. The entity under the cursor highlights. The Quad displays a single icon (13), which is the most recently used tool with this entity type, and a limited set of properties (14) of the highlighted entity. (2.38)

Figure 2.38

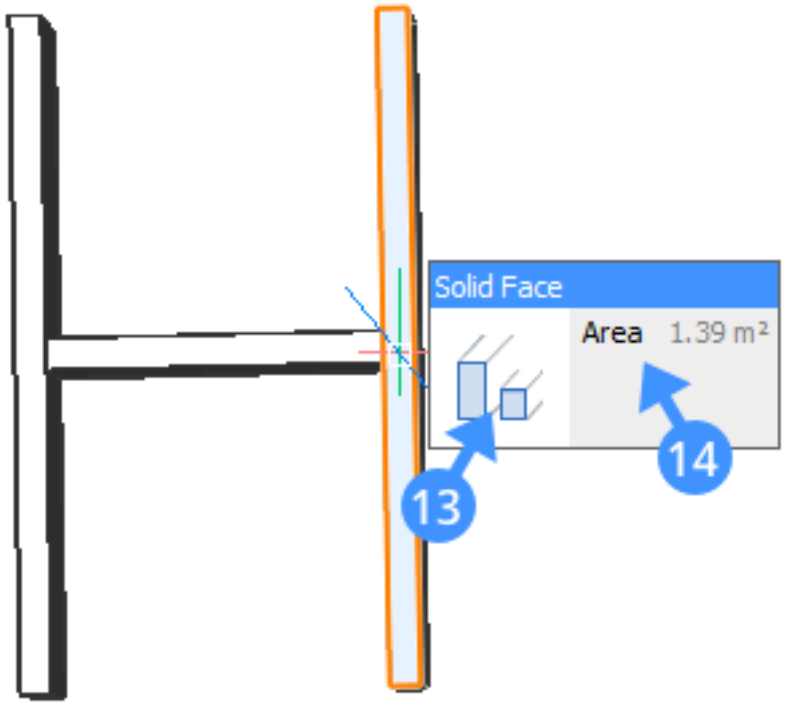

2. Right-click to launch the recently used tool. Or move the cursor to the single icon to expand the Quad (15), then select one of the available tools to manipulate the entity. (2.39 on the next page)

3. Move the cursor over the blue field to further expand the Quad. All Quad tool groups for the current workspace display. When the first tool group is expanded, click an icon to use a tool or move the cursor to a different tool group.

Figure 2.39

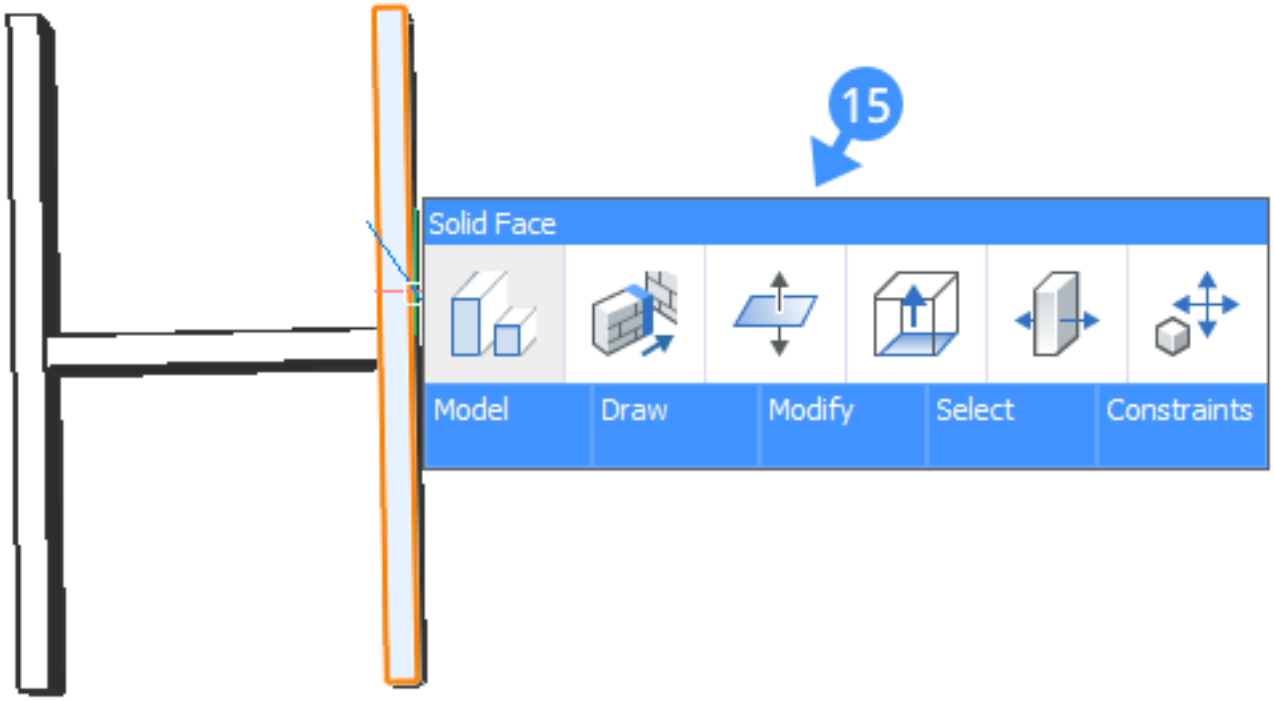

2.2.4 Viewing Entities

Command: HideObjects (6.16.11), IsolateObjects (6.17.21), UnisolateObjects (6.30.7) **Overview:** In this lesson, you will learn to use different tools to view and manage your entities in a drawing. **Lesson Objectives** After completing this lesson, you will be able to:

- Hide selected entities.
- Isolate selected entities to keep only those visible.
- Reveal all hidden entities.

Tutorial: How to hide and isolate objects Click here (2.3.8) to watch

About

If you work with many entities in a drawing, everything that you have in the drawing is visible in the view. When you want to temporarily make only a few entities or a particular entity visible and manage them in a view, you can use the Hide or Isolate tools.

Hiding Entities

The Hide tool temporarily hides the selected entities in the view. For more information about this command, visit the Command Reference article HideObjects (6.16.11). **Optional** Structure Browser can also be used to hide and isolate selected entities as well as revealing all hidden entities in the model space. This is an easy way to quickly hide or isolate a certain category of objects or entities with a certain property value etc. To do so, right-click on the entity in the Structure Browser and choose one of the options in the context menu (see below image). (2.40)

Figure 2.40

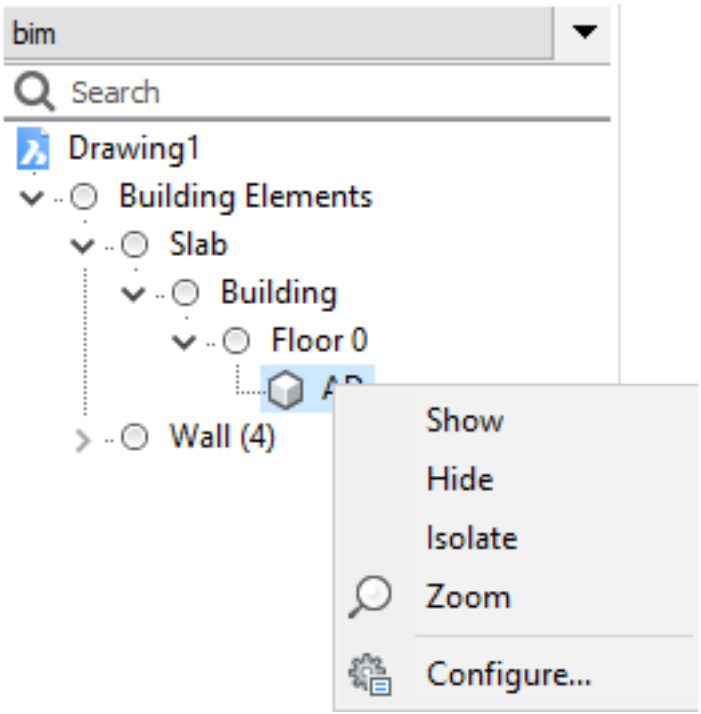

Procedure: Hiding Entities

1. Select one or more entities in the drawing area.
2. Select **Hide Entities** from the Quad. All entities that have been selected are hidden in the view. The following illustration shows an entire model on the left. In the second image, the roof was temporarily hidden. (2.46 on page 1260) (2.42 on the following page)

Figure 2.41

Figure 2.42

Isolating Entities

The Isolate tool temporarily hides all entities except those that have been selected. For more information about this command, visit the Command Reference article IsolateObjects (6.17.21).

Procedure: Isolating Entities

1. Select one or more entities in the drawing area.

2. Select **Isolate Entities** from the Quad. All entities that have been selected before are isolated in the view. The following illustration shows the same building model from the below. In the second image, the roof was temporarily isolated. (2.46 on the next page) (2.45 on the following page)

Figure 2.43

Figure 2.44

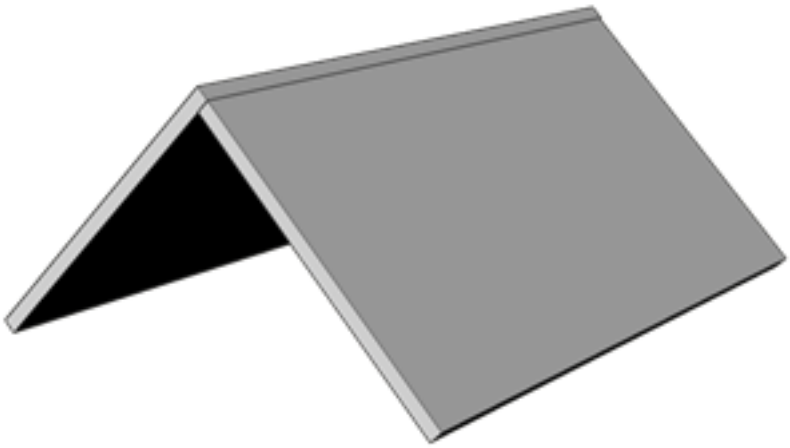

Showing Entities

The Show Entities tool brings back all hidden entities in the view. For more information about this command, visit the Command Reference article UnisolateObjects (6.30.7). If you have any hidden entities in your drawing, you can reveal them in the view using the show entities tool. The following illustration shows the isolated roof elements from the above example. The second image shows the result after using the Show Entities tool. (2.45) (2.46)

Figure 2.45

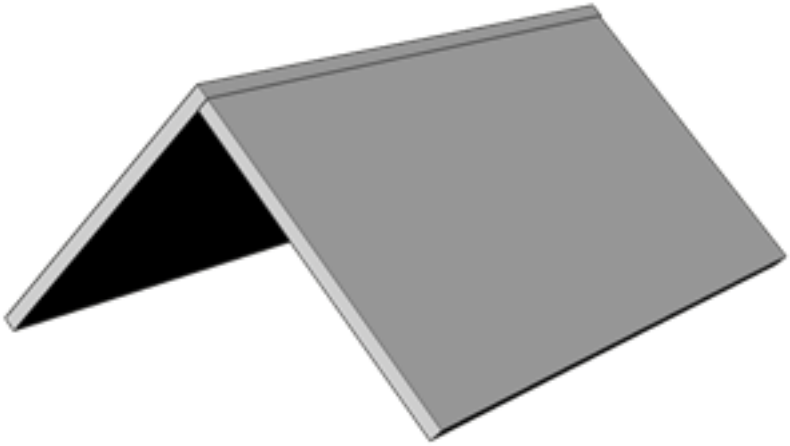

Figure 2.46

2.2.5 Selecting Entities

Overview: In this lesson, you learn how to highlight and select 3D model entities in BricsCAD BIM. **Lesson Objectives** After completing this lesson, you will be able to:

- Identify the difference between highlighting and selecting.
- Use the different selection modes.
- Highlight and select entities and sub-entities.
- Select entities and sub-entities using the selection boxes.

Tutorial: How to select elements Click here (2.3.11) to watch

About

In BricsCAD, when you hover over an object, it will be highlighted. After highlighting an entity, you left click to select the highlighted entity, then it will be selected. **Highlighting:** you only can highlight one entity at a time. **Selecting:** you can select as many entities as you want. Most of the modeling process can be done by highlighting the entity and using the Quad. For example, when you highlight a surface, the Quad will open, pick the command you want, without having to select the surface first.

Tutorial: How to detect boundaries in BricsCAD BIM Click here (2.3.6) to watch

Selection Modes

The selection modes allow you to control which sub-entities (faces, edges, and boundaries) should highlight in selection preview, and can be selected. **Ribbon:** Home tab > Settings panel > Selection modes (2.47) **Note:** To

Figure 2.47

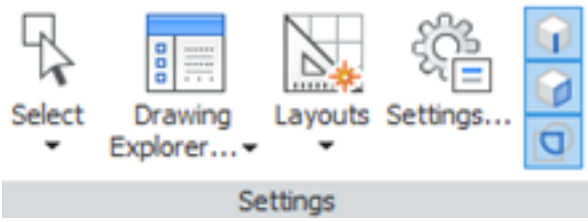

display the Ribbon, right-click on a toolbar, then choose Ribbon in the context menu. **Settings:** Program options > Selection > Selection Preview > Selection Modes (2.48) **Keyboard:** SELECTIONMODES In the following steps, each

Figure 2.48

Selection modes	0x0007 (7)
1	Select edges
2	Select faces
4	Select detected boundaries

selection mode option is given with its figure and explanation.

- **Enable detection of 3D solid edges** ( ): controls whether 3D solid edges are highlighted by selection preview, and can be selected. If you enable this option, you can select the edges of 3D solids by clicking it once.
- **Enable detection of 3D solid faces** ( ): controls whether 3D solid faces are highlighted by selection preview, and can be selected. If you enable this option, you can select the faces of the 3D solids by clicking it once.
- **Enable boundary detection** ( ): controls whether closed boundaries in XY-plane of the current coordinate system or on the face of 3D solids are detected. If you enable this option, you can select closed boundaries from the faces of 3D solids by clicking it once.
- **Enable selection of Sides and Ends** ( ): controls the bimSides and bimEnds visibility of all linear elements.

Note: bimSides/Ends are only available on classified linear elements with attached library profile.

Procedure: Changing selection modes setting

A sub-entity is a face, edge or boundary of a 3D solid. To control which sub-entities you select in your model do one of the following: **Note:** the default value of the selection modes = 6 which means the detection of 3D solid edge is disabled, while the detection of 3D solid faces and boundaries are enabled.

- Click the buttons on the Selection Modes toolbar to edit the value of SELECTIONMODES. The following illustration shows the sum of the values (1) of the selection modes system variable when the select edges option is disabled (2) after clicking the checkbox once, the select faces and selected detected boundaries are enabled (3). (2.49)

Figure 2.49

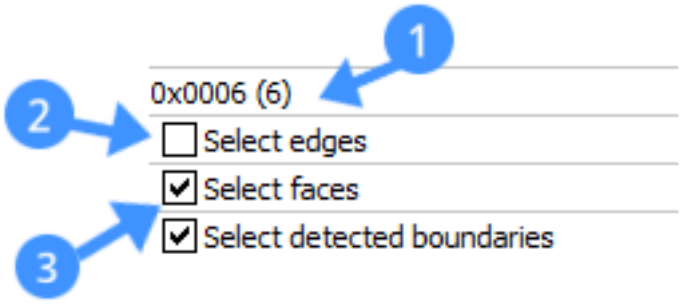

- Click the buttons on the settings panel on the Ribbon. The selection mode options can be enabled or disabled by clicking the button once. When one of the selection mode options is enabled this will be indicated in blue. The following illustration shows when the **select edges** option is inactive (4) whereas the **select faces** and **select boundaries** are active (5).

- Type SELECTIONMODES in the command line and change the current parameter.
- Use the CTRL key on the keyboard to temporarily toggle between the different selection modes. These key functions enable you to select any type of entities. To display the bimSides/Ends for linear elements you can use "Display Sides and Ends" system variable in the settings dialog box. The following illustration shows the BIM > General system variable when the "Display Sides and Ends" is enabled (6) after clicking the checkbox once. (2.50)

Figure 2.50

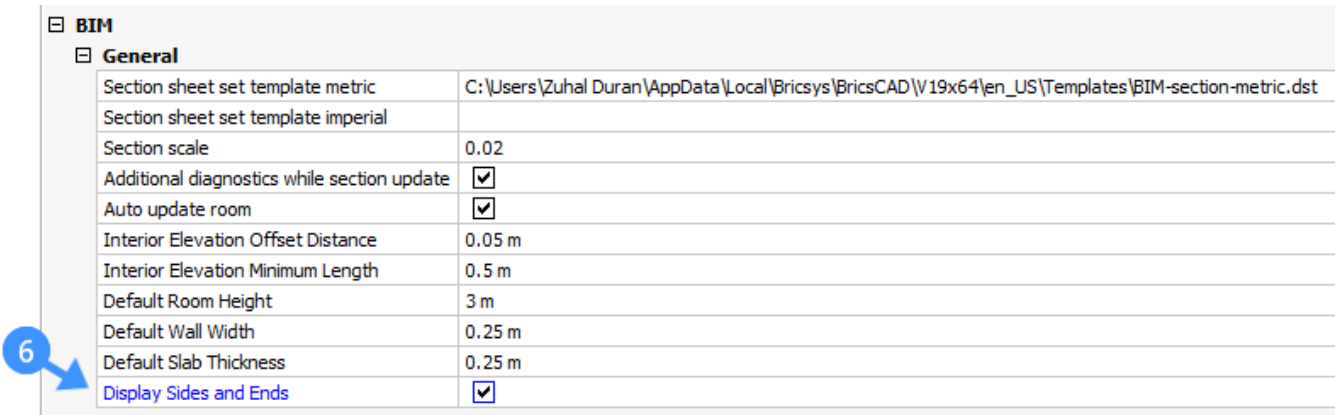

Procedure: Selecting sub-entities

When select Edges is off, select Faces is on, Boundary Detection is on (default), do one of the following:

- To highlight a solid face, hover over the face with your mouse cursor. The highlighted face displays in orange (7). To select the face, left-click it when the face is highlighted. To select multiple faces of the solid, left-click them one by one. (2.51)

Figure 2.51

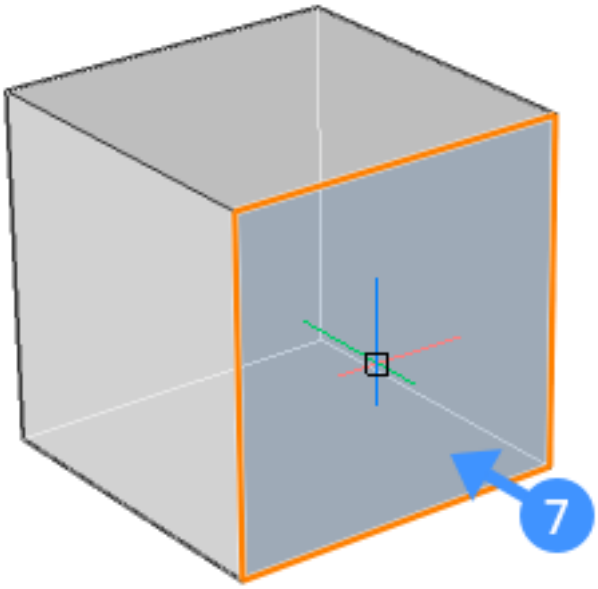

- To highlight a solid, hover over one of its faces while holding down the CTRL key. The solid displays in blue (8). To select the solid, left-click it while the solid is highlighted. To select multiple solids left-click them one by one. (2.52)

Figure 2.52

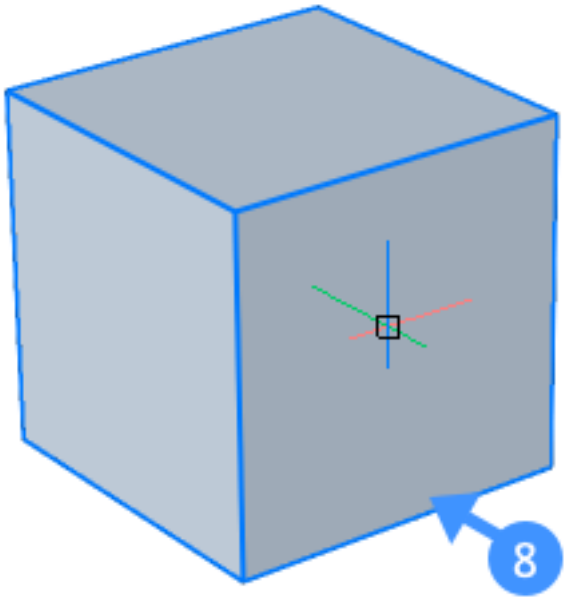

- To highlight an edge, hover over the edge of the solid while holding down the CTRL key. The edge displays in orange (9). To select the edge, left-click it while the edge is highlighted. To select multiple edges left-click them one by one. (2.53 on the next page)
- To highlight a boundary, hover over the detected boundary on the face of the 3D solid. When the detected boundary is highlighted, it displays with a color. By default, inside of the boundary displays in green (10) and the outer edge of the boundary displays in blue (11). (2.54 on the following page)

Note: This setting can be changed by typing BOUNDARYCOLOR on the command line (default value = 95).

Figure 2.53

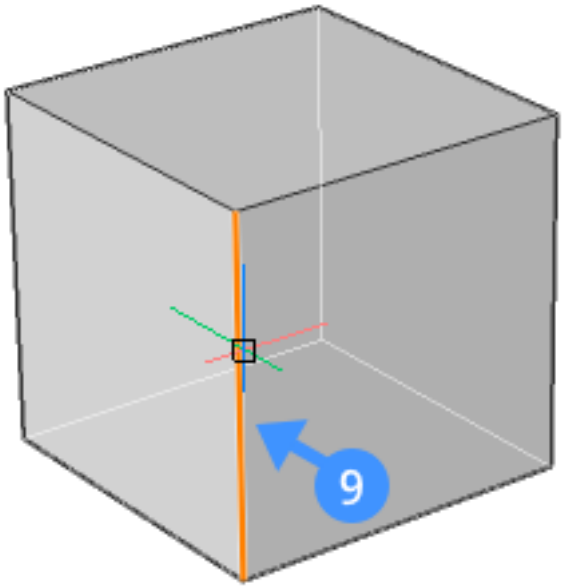

Figure 2.54

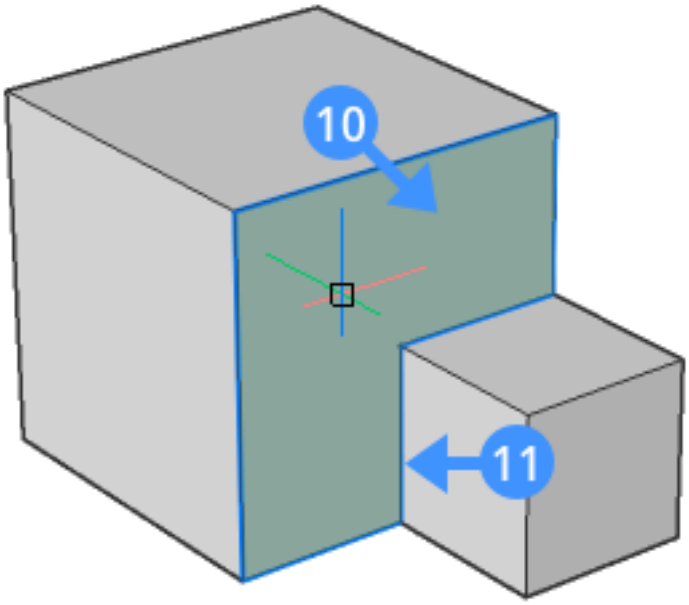

Procedure: Selecting obscured sub-entities

In your drawing, some entities or sub-entities (faces, edges, and boundaries) might be hidden behind other entities. The TAB key enables you to cycle through sub-entities. The following steps show how to highlight a hidden face that lies beneath the cursor. When select Edges is off, select Faces is on, Boundary Detection is on (default).

1. Place your cursor on one of the solid faces. In the example below, the top face of the front solid is highlighted (12).

2. Press TAB key to cycle through the hidden entity. Now, the back face of the front solid is highlighted (13).

3. Repeatedly pressing the TAB key, while keeping the cursor at the same position, allows you to highlight the entire solid in the front (14) and the front face (15) and right face (16) of the rear solid. Finally, the entire rear solid is highlighted (17).

4. When the entity or sub-entity that you want to select is highlighted, left-click it to select. (2.55)

Figure 2.55

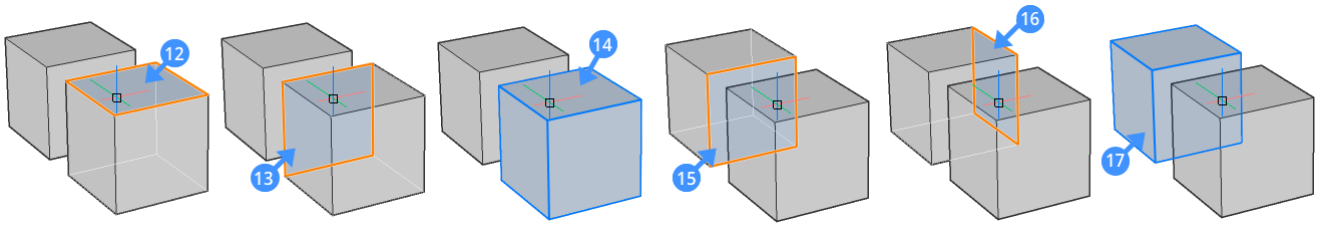

Tutorial: How to use selection boxes Click here (2.3.26) to watch

Procedure: Selecting multiple entities using the selection boxes

The selection boxes allow you to select one or more than one entity at a time. To use a selection box, left-click on any empty space in the drawing area, and move the cursor until the selection box covers the entities that you want to select. There are two types of selection boxes in BricsCAD; **Blue selection box (18)** appears when you create a box from left to right. The blue selection box will only select entities that are entirely covered by this selection box. (2.56)

Figure 2.56

Green selection box (19) appears when you create a box from right to left. The green selection box will select all elements that are entirely covered by the selection box and all the elements that intersect with one of the edges of the box. (2.57 on the next page) The following steps show how to select multiple entities using the blue selection box: **Note:** by default, selection box only selects entire entities (e.g. solids, lines, polylines, blocks,...) but not sub-entities (e.g. solid faces, solid edges).

1. Click and move the mouse to the right to create a blue box around the entities you want to select. When the entity is completely inside the window, it will be added to the selection set. The example below shows the blue selection box usage when the selection mode is set to Solids (default). (2.58 on the following page) (2.59 on page 1267) The blue selection box covers the left cube completely and thus only this cube is selected in the model.

Figure 2.57

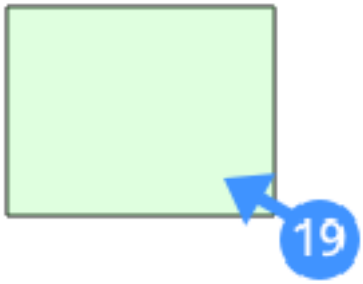

Figure 2.58

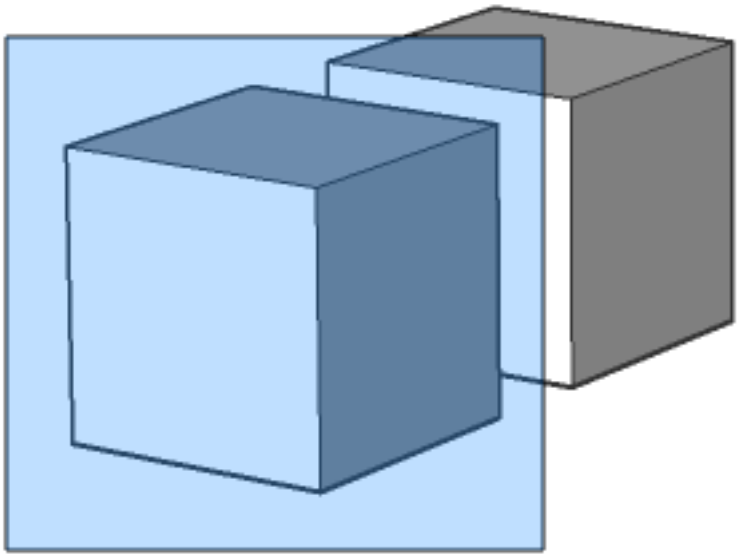

2. To select faces of 3D solids and surfaces, press CTRL key once during window selection. The icon (20) next to the cursor indicates the selection mode. The faces that are completely inside the window will be selected when the selection mode is set to Faces. (2.60 on the facing page) (2.61 on page 1268)

3. To select edges of 3D solids and surfaces, press CTRL key twice during window selection. The 'Edges' icon (21) appears next to the cursor. The edges that are completely inside the window will be selected when the selection mode is set to Edges. (2.62 on page 1268) (2.63 on page 1269) The following steps show how to select multiple entities using the green selection box:

4. Click and move the mouse to the left (crossing window) to create a green box around the entities you want to select. When the entities overlap the window or are completely inside the window, they will be added to the selection set. The example below shows the green selection box usage when the selection mode is set to default. (2.64 on page 1269) (2.65 on page 1269) The green selection box selects both cubes in the model as the selection box overlaps with the two cubes.

5. To select faces of 3D solids and surfaces, making use of the green selection box, press CTRL key once during window selection. The 'Faces' icon appears next to the cursor (22). Any faces that are completely or partially inside the crossing window will be selected. (2.66 on page 1270)

Figure 2.59

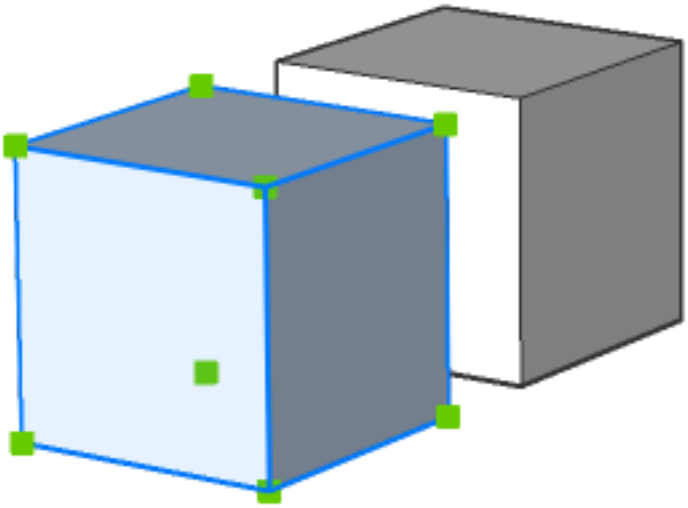

Figure 2.60

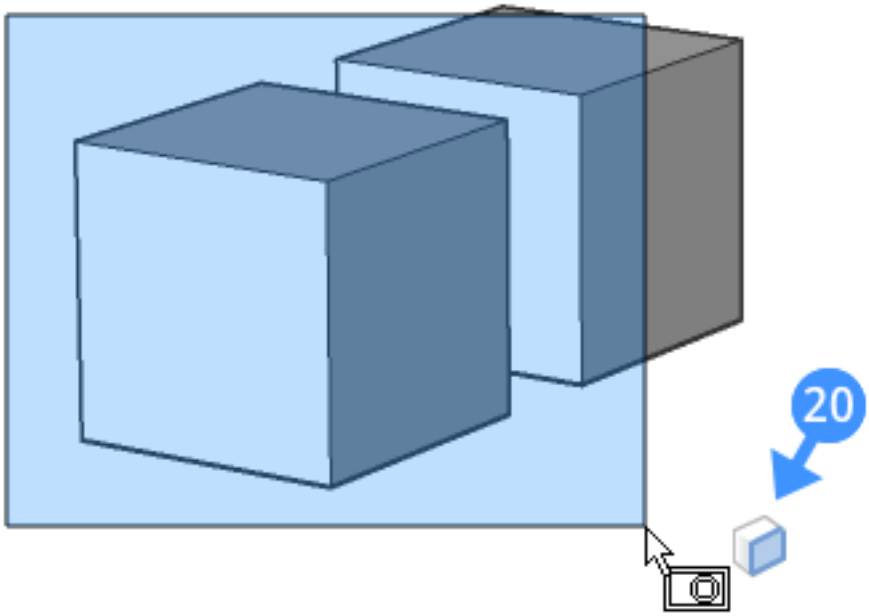

Figure 2.61

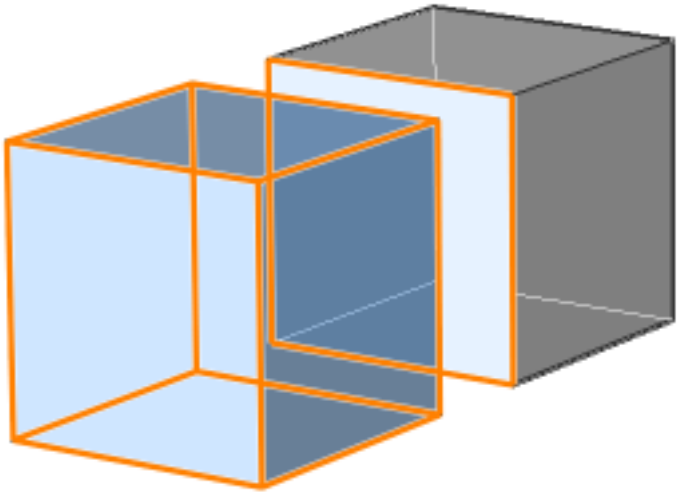

Figure 2.62

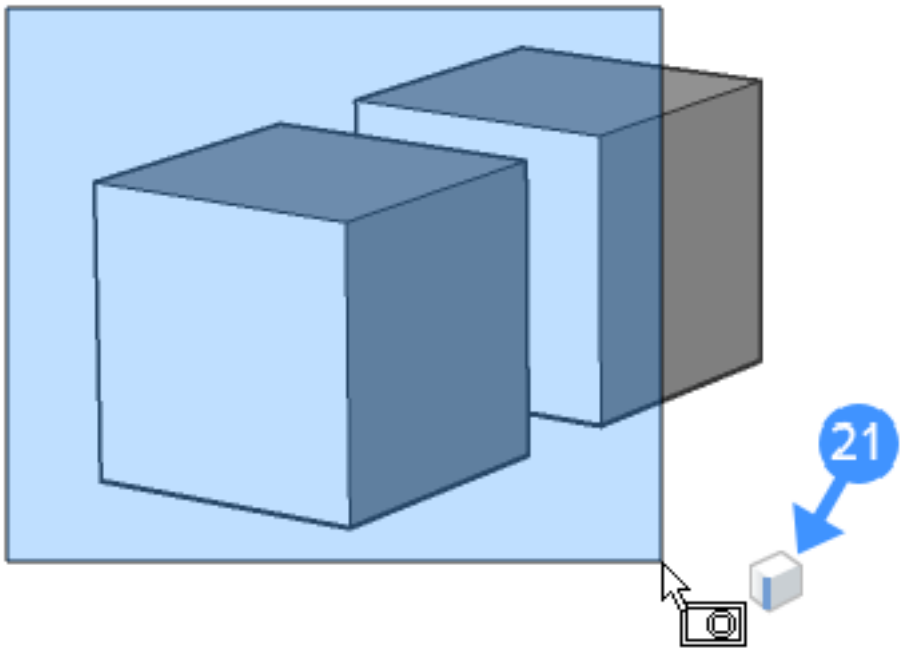

Figure 2.63

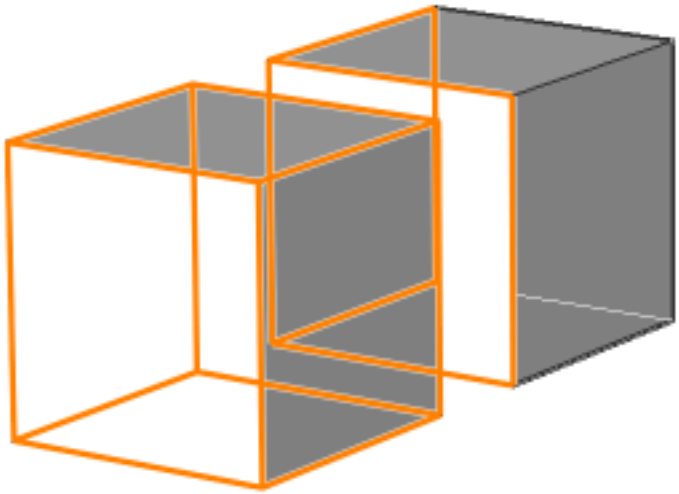

Figure 2.64

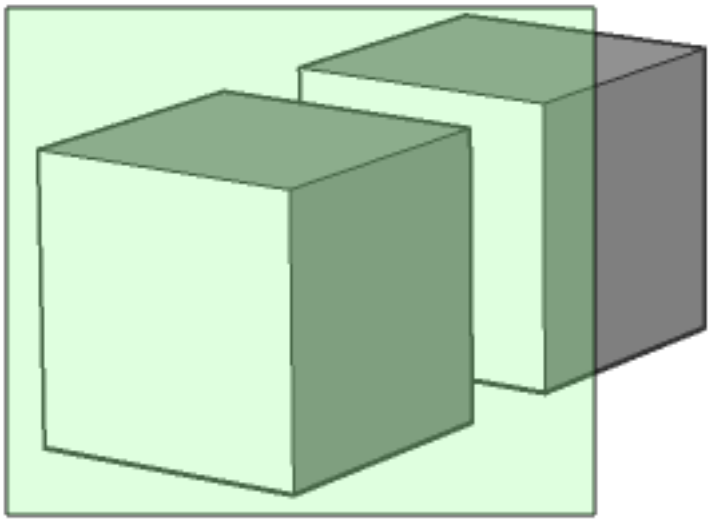

Figure 2.65

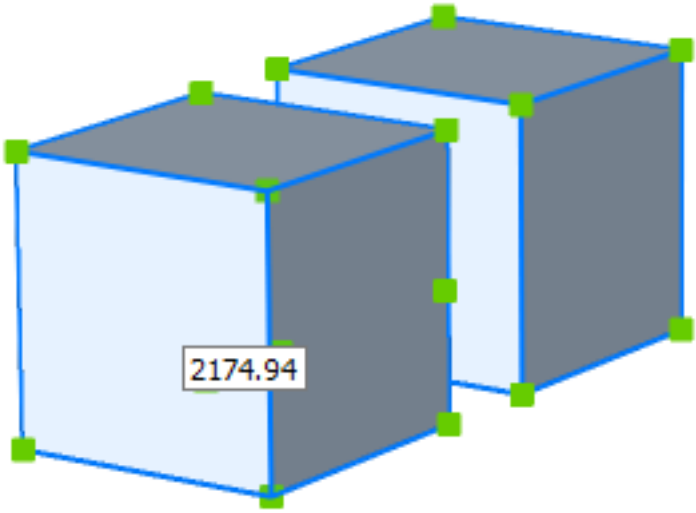

Figure 2.66

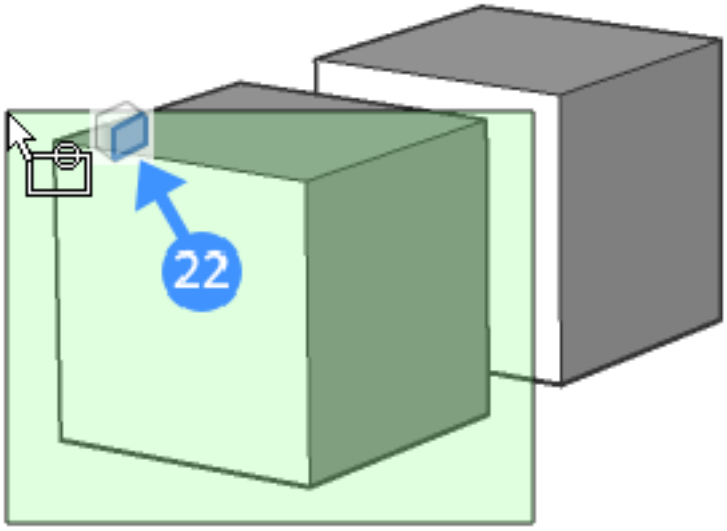

(2.67)

Figure 2.67

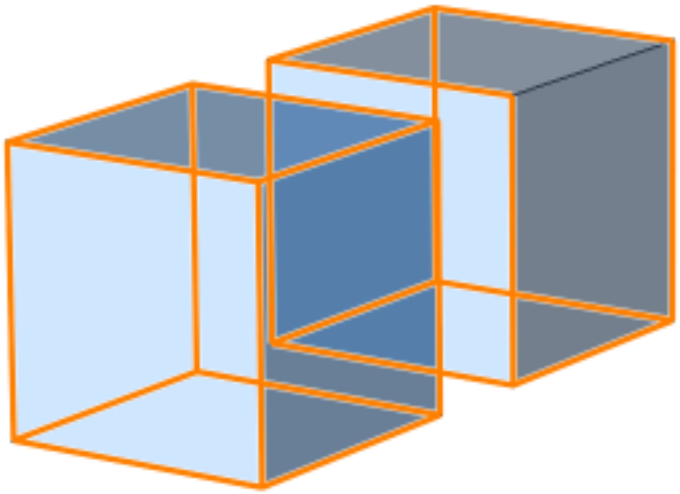

6. To select edges of 3D solids and surfaces, making use of the green selection box, press CTRL key twice during window selection. The 'Edges' icon appears next to the cursor (23). Any edges that are completely or partially inside the crossing window will be selected. (2.68 on the facing page) (2.69 on the next page)

Figure 2.68

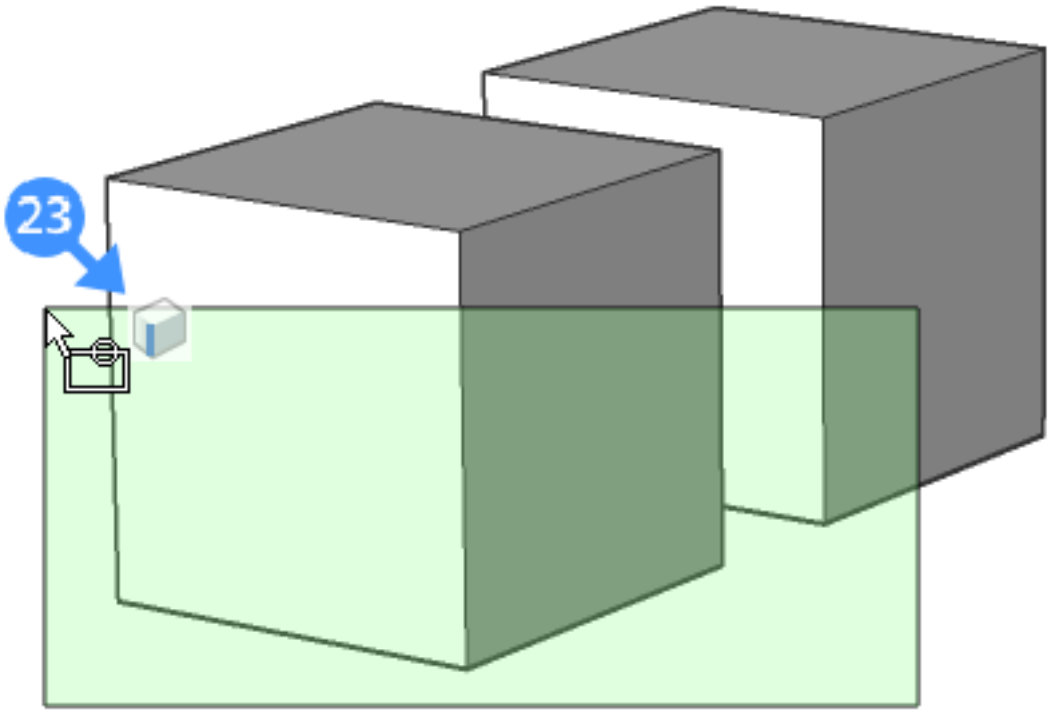

Figure 2.69

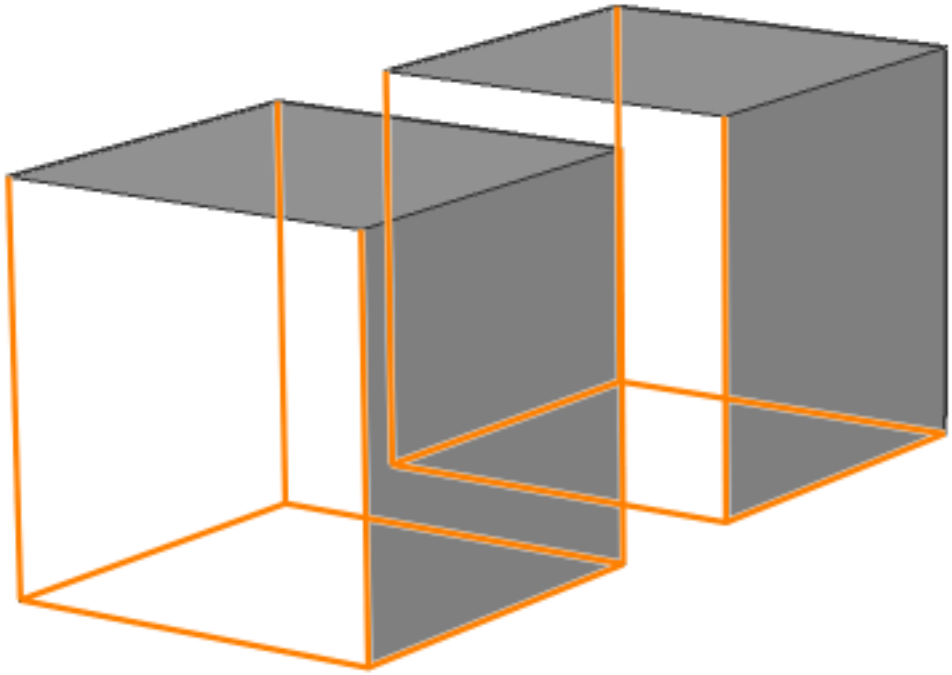

Procedure: Selecting/Highlighting Bim Sides and Ends

1. Click on **Enable selection of Sides and Ends** icon in the BIM Toolbar (see below image). (2.70)

Figure 2.70

2. Hover over the linear solid in the model space when the cursor is on the top or bottom side of linear solid, Bim End face displays in yellow whereas the side face of linear solid displays in red (see below image). (2.71 on the next page)

Figure 2.71

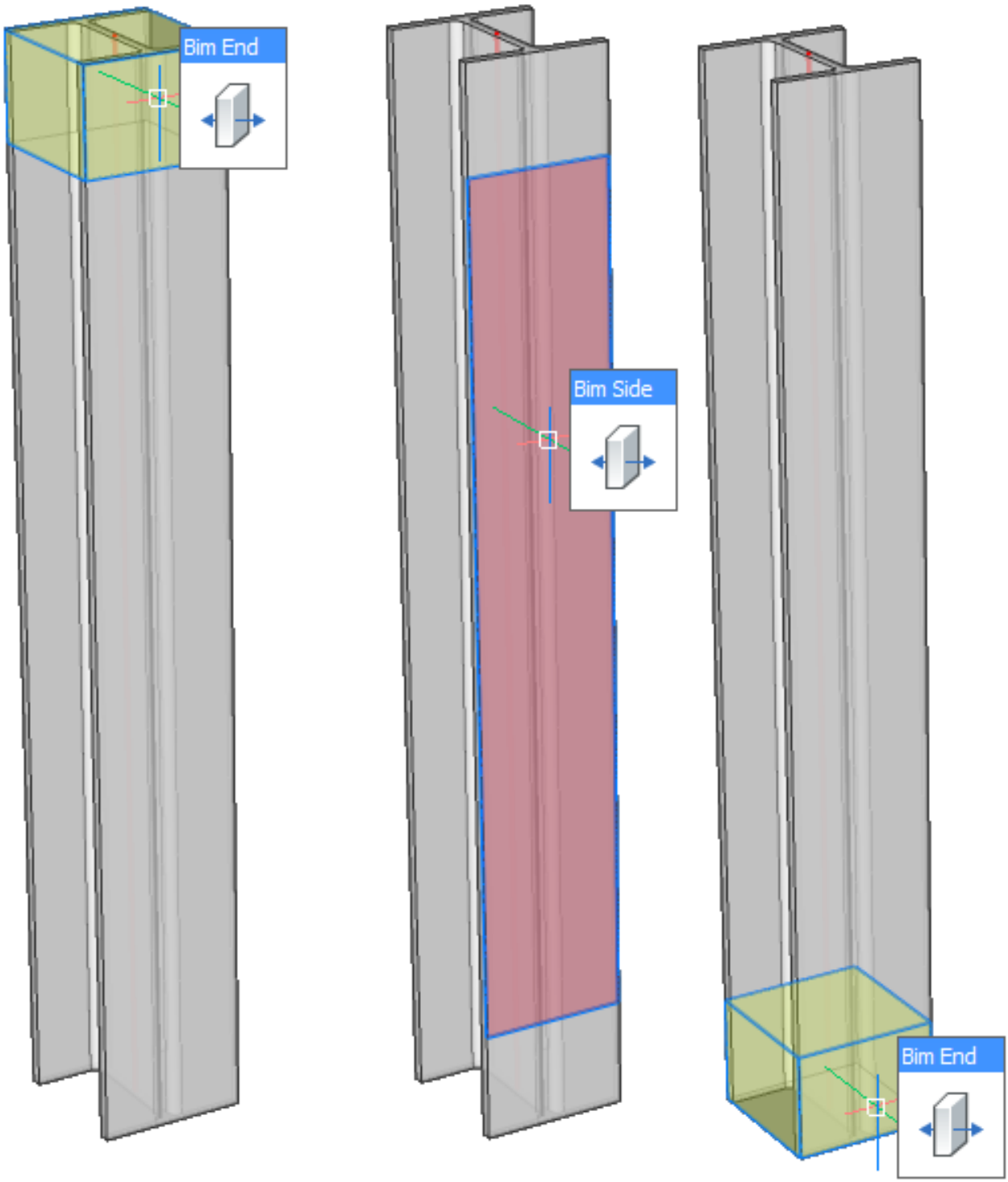

2.3 Modeling Techniques

2.3.1 How to create and edit sections

https://www.youtube-nocookie.com/embed/N_4kG86Llqo

This video shows how Section Planes can be created and used to navigate through your model easily by clipping parts of the model. Back to Tutorial Overview

2.3.2 How to create a pitched roof

https://www.youtube-nocookie.com/embed/2po-JN5Prlc

This video shows how a pitched roof can be created starting from a polyline using the Extrude and Shell tools.
Back to Tutorial Overview

2.3.3 How to create walls

https://www.youtube-nocookie.com/embed/ihQyUxL75ps

This video explains how to use the Polysolid tool to create a wall. Back to Tutorial Overview

2.3.4 How to create wall layouts

https://www.youtube-nocookie.com/embed/xDuDHl36Pc0

This video explains how to use the Polysolid tool to create a series of walls, or to turn existing polylines into a wall layout. Back to Tutorial Overview

2.3.5 How to connect walls

https://www.youtube-nocookie.com/embed/AknK6xhkh7Q

This video explains how to use the different connection tools to easily connect existing walls to each other. Back to Tutorial Overview

2.3.6 How to detect boundaries in BricsCAD BIM

https://www.youtube-nocookie.com/embed/m5M9QQiJces This tutorial explains how boundaries are automatically detected on flat surfaces, and how these boundaries can be used to create or edit geometry. Back to Tutorial Overview

2.3.7 How to extrude

https://www.youtube-nocookie.com/embed/xHyOhJRx9rM

This tutorial explains what the Extrude tool can be used for. Back to Tutorial Overview

2.3.8 How to hide and isolate objects

https://www.youtube-nocookie.com/embed/JDqhITMz5HI

This video shows how you can temporarily hide or isolate single objects or selection sets. Back to Tutorial Overview

2.3.9 How to offset

https://www.youtube-nocookie.com/embed/SVAGhfuaxHA

This video gives an example of how the Offset tool can be used in combination with other direct modeling tools to model quickly and efficiently. Back to Tutorial Overview

2.3.10 How to push or pull solids

https://www.youtube-nocookie.com/embed/-IJ3VHIGpOs

This video shows how to use Push/Pull to edit the face of a solid. Back to Tutorial Overview

2.3.11 How to select elements

https://www.youtube-nocookie.com/embed/SDYWIz0yYs4 This tutorial explains how to select entities and subentities. It explains the different selection modes and how to toggle between them, and how to use the CTRL and TAB keys to have full control over what you select. Back to Tutorial Overview

2.3.12 How to use Grids

https://www.youtube-nocookie.com/embed/Aas0bb0StV8 This tutorial explains how to create and edit a rectangular or radial grid. Back to Tutorial Overview

2.3.13 How to create Curtain Walls

https://www.youtube-nocookie.com/embed/uP0H3zDrLiQ

This video shows how to create a curtain wall starting from a planar or non-planar face. Back to Tutorial Overview

2.3.14 How to use linear solids

https://www.youtube-nocookie.com/embed/Nt6fyZ_xXMk

This tutorial explains how to create and use linear solids for structural modeling. Back to Tutorial Overview

2.3.15 How to add eccentricities to linear solids

https://www.youtube-nocookie.com/embed/rOYgRPJrlH0

This video shows how to give linear solids and eccentricity with respect to their axis. Back to Tutorial Overview

2.3.16 How to connect linear solids

https://www.youtube-nocookie.com/embed/-gW8L7NDjsE

This video shows how to use the Structural Connect tool to solve nodes of structural steel elements. Back to Tutorial Overview

2.3.17 How to create a Site

https://www.youtube-nocookie.com/embed/fNHXnGfty1s

This video shows how to create a TIN surface or toposurface using three different methods: using existing points, manually adding points, or importing a point file. Back to Tutorial Overview

2.3.18 How to edit a Site

https://www.youtube-nocookie.com/embed/FDl6L2bNqgI This video shows how to add and remove points, breaklines and boundaries to a toposurface. Back to Tutorial Overview

2.3.19 How to use the BIM Insert tool

https://www.youtube-nocookie.com/embed/1qyoe16tNko

This video shows how to use the BIM Insert tool to insert windows and doors into your model. It explains how to use the dynamic dimensions for accurate placement of the components. Back to Tutorial Overview

2.3.20 How to create a Grading

https://www.youtube-nocookie.com/embed/x9ILmYT1NPU This video shows how to create a grading starting from a polyline and an existing TIN surface. Back to Tutorial Overview

2.3.21 How to automatically Parametrize objects

https://www.youtube-nocookie.com/embed/e5GjX33G-k8

This video shows how to parametrize an object automatically, and how to edit these constraints and parameter expressions. Back to Tutorial Overview

2.3.22 How to use Layers

https://www.youtube-nocookie.com/embed/flEr6fZfHAs

This video shows how CAD layers can be used in BricsCAD BIM to organize your model and temporarily hide groups of objects. Back to Tutorial Overview

2.3.23 How to use BIM Drag

https://www.youtube-nocookie.com/embed/cFQP46P4IQQ

This video shows how to use the Drag tool to move elements. It shows how to toggle off the connectivity with adjoining entities.

Back to Tutorial Overview

2.3.24 How to use the MEP modeling tools

https://www.youtube-nocookie.com/embed/S4OFhcotTeY

This video shows how to use linear solids to create MEP Flow segments, and how to manipulate these segments using different tools. Back to Tutorial Overview

2.3.25 How to use Quickdraw

https://www.youtube-nocookie.com/embed/9g2bhcxPFbo

This video explains the function of the Quickdraw tool. It shows how the magnetic cursor works, how to create a new room and how to edit existing rooms. Back to Tutorial Overview

2.3.26 How to use selection windows

https://www.youtube-nocookie.com/embed/IO5W4T0ql_c

This video explains the difference between a green and a blue selection window, and how to use the CTRL key to window select solids, faces or edges. Back to Tutorial Overview

2.3.27 How to use the Components Panel

https://www.youtube-nocookie.com/embed/nomfQh5dB5o This video shows how to use the Components Panel to drag and drop components into your model, and how to create new components from scratch. Back to Tutorial Overview

2.3.28 How to use the Window Creator tool

https://www.youtube-nocookie.com/embed/M7WEU7dUO-E

This tutorial shows how to turn a simple polyline or boundary into a fully parametric window component using the Window Creator Tool. Back to Tutorial Overview

2.4 Modeling Techniques

2.4.1 Inserting and editing Windows and Doors

Command: BmInsert (6.8.14) **Overview:** In this lesson, you learn how to insert, manipulate and edit windows and doors in a solid. **Lesson Objectives:** After completing this lesson, you will be able to:

- Insert a window or door as a block reference into your 3D model.
- Edit the parameters of a window or door.
- Move the inserted door or window in the face of a 3D solid.
- Place copies of an insert in the same 3D solid.
- Replace an existing insert with another.

Tutorial: How to use the BIM Insert tool Click here (2.3.19) to watch

About

In BricsCAD, the **Insert BIM Component** tool allows you to insert windows, doors and other components, such as furniture, sanitary equipment, plants, ..., in any face of a 3D solid and is typically used to insert windows and doors. For more information about this command, visit the Command Reference article BmInsert (6.8.14).

Controlling the position of the window or door

To control the position of the window in the face of the solid (wall), you can use the following drawing aids:

- Dynamic Dimensions (1.14.9): During placement of a window or door on a 3D Solid face, dynamic dimensions are created, starting from the middle of each edge of the bounding rectangle of the opening to the nearest parallel edge on the face of the 3D Solid. Make sure Dynamic Dimensions are active by checking the DYN field in the status bar and Dynamic UCS is active by checking the DUCS field in the status bar. The Dynamic UCS aligns the window to the face of the solid. The edge of the face by which the cursor enters the face defines the orientation of the X-axis. Hit the Shift key to temporarily lock the UCS, which allows to use reference points outside the face of the solid. Hit the shift key again to unlock.
- Temporary Tracking points (1.14.15): Click the mouse wheel or press the Temporary Tracking Points tool button ( ) on the Entity Snaps toolbar to start specifying temporary points.
- **OSNAPZ:** If this system variable is ON, the Z-value of any entity snapping point is replaced by the current value of the ELEVATION system variable. If ELEVATION=0, entity snapping points are forced to lie in the face of the solid. OSNAPZ is toggled by the **Ignore entity snap elevation** tool button ( ) on the **Entity Snaps** toolbar. The state of the tool button (pressed or not) indicates the current value of OSNAPZ.
- **Entity snap to negative Z-values:** Press the Entity snap to negative-z tool button ( ) on the **Entity Snaps** toolbar to enable entity snaps on points that lie behind the selected face. If OSNAPZ is ON, the point is projected onto the selected face.

Procedure: Inserting windows or doors

Note: Make sure Dynamic UCS (DUCS) and Dynamic Dimensions (DYN) are active.

Using the BmInsert command

1. Select **Insert BIM Component** from the **Model** tab of the **No Selection** Quad. The file explorer opens, displaying the content of the most recently used folder to insert a BIM component. The default folders for BIM components sit in the following subfolder of the BricsCAD installation folder: ...\UserDataCache\Support\en_US\Bim\Comp
2. Select the Windows (1) or Doors folder.(2.72 on the facing page)

2. Select a window or door you want to insert in your drawing, then double click or click the **Open** button. The selected insert is attached to the cursor (2). (2.73 on page 1304) The parameters of the insert display in the Properties panel. Prompts you: **Select insertion point or [Edit inserted entity/Rotate component/set Base point/Name/insertion Type/Flip/mUltiple/Change target 3d solids] <0, 0, 0>:**

3. Optionally, edit the parameters in the Properties panel or choose an option (see Command Options (6.8.14) of the BmInsert command).

Figure 2.72

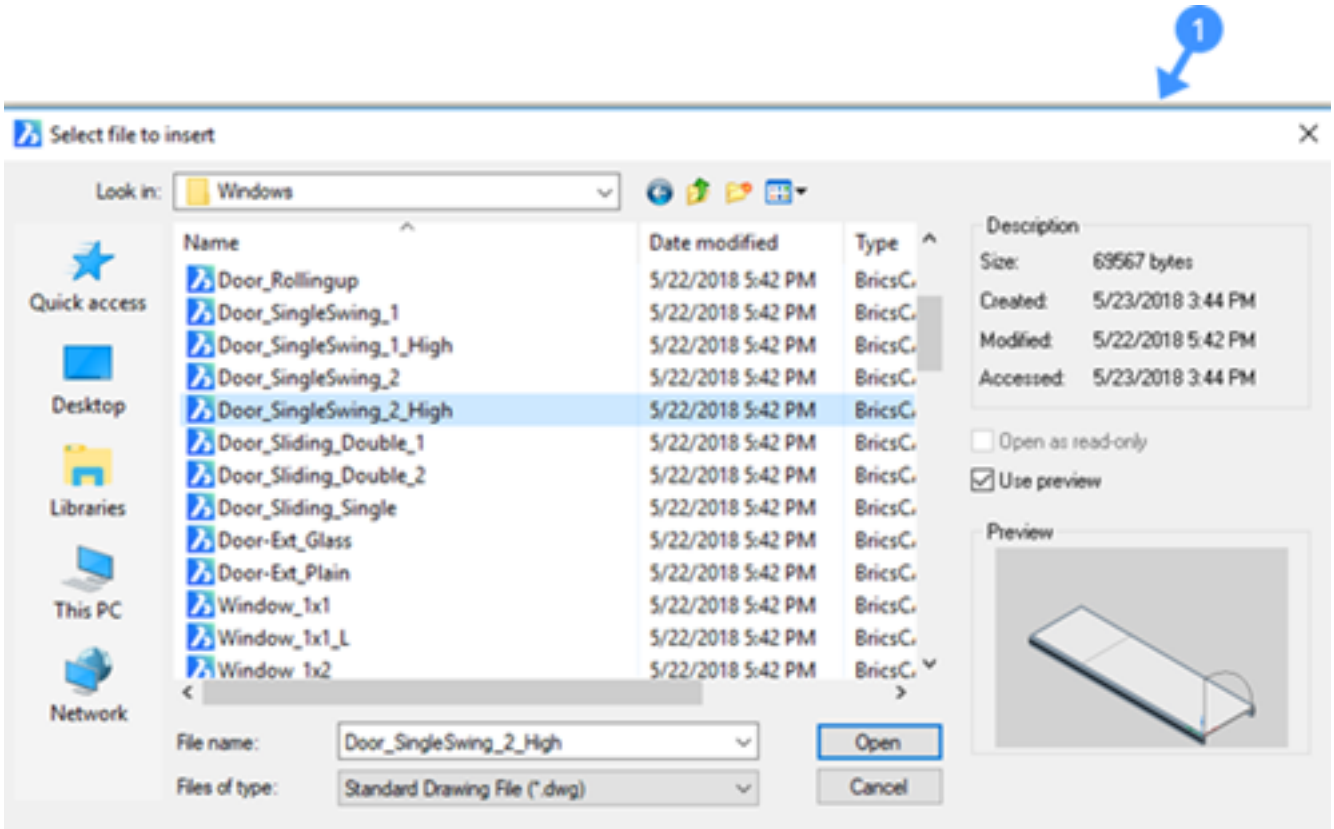

4. When you move over a face of the solid, the insert aligns with the face under the cursor. The distances from the start (3), end (4), top (5) and bottom (6) face of the wall to the placement rectangle of the insert display dynamically. (2.74 on the following page) If the HKA (Hot Key Assistent)* is ON, the HKA Widget (7) displays at the bottom of the screen to show you the available options. Use 'pick position' (8) option to adjust the insertion point of the wall or door. Use the 'update size' option (9) by hitting the CTRL key to specify the width and height of the insert. The Width (10) and Height (11) field will indicate the current dimensions of the insert. (2.75 on page 1305) (2.76 on page 1305) * Click the HKA field in the Status bar (1.8.2) to toggle the display of the Hot Key Assistent.

5. Do one of the following to place the selected window or door using the dynamic dimension fields:

- Hit the TAB key to select one of the dynamic dimension fields, then type a value and hit the TAB key to lock the dimension. The locked dimension turns red (12).
- Hit the TAB key to select one of the other dynamic dimension fields, then type a value and hit the TAB key to lock the dimension. The locked dimension turns red (13).

(2.77 on page 1306)

Figure 2.73

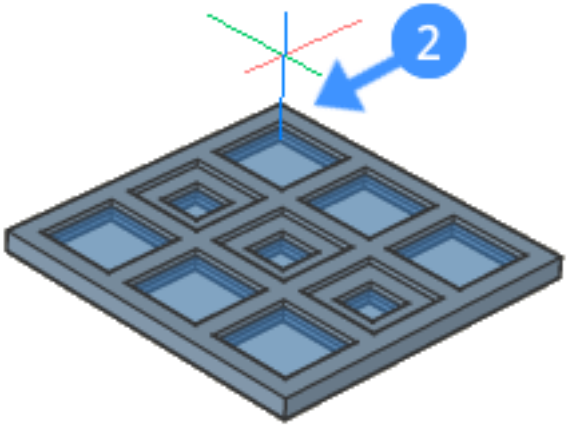

Figure 2.74

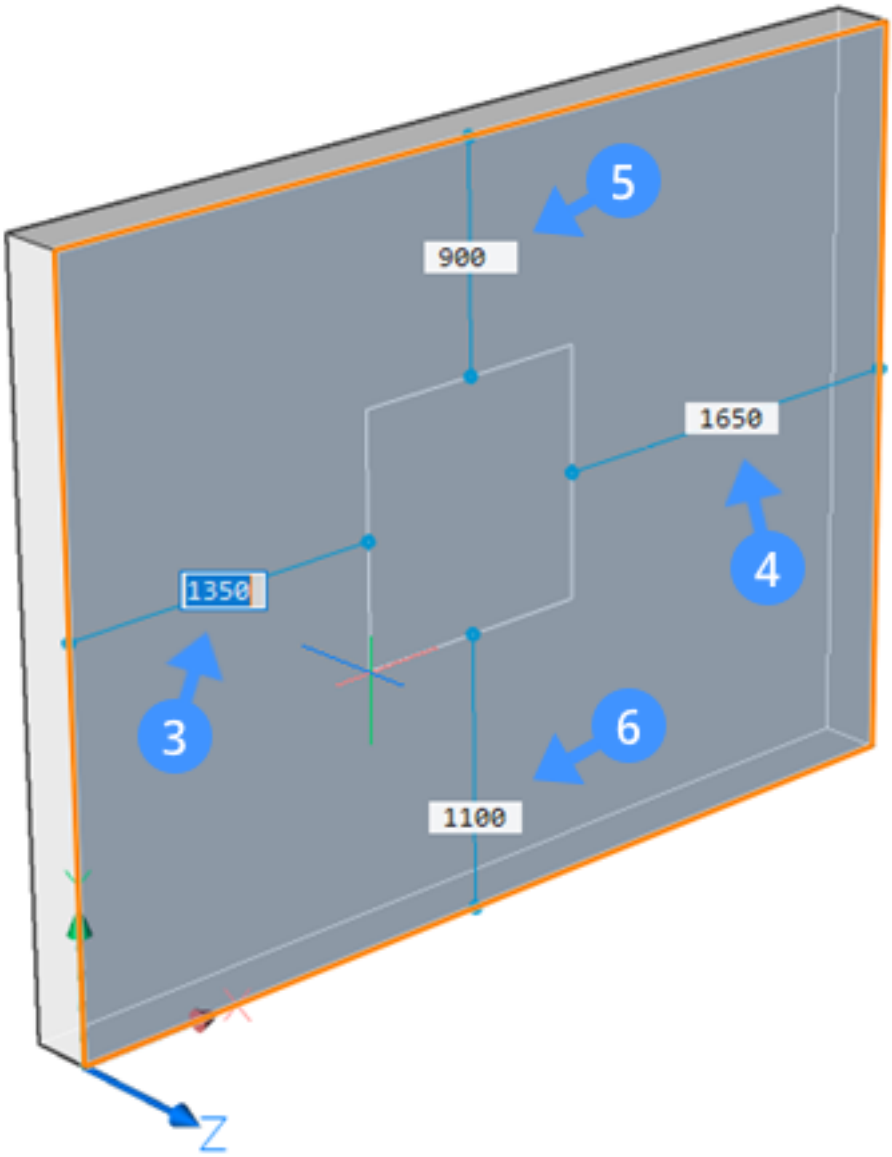

Figure 2.75

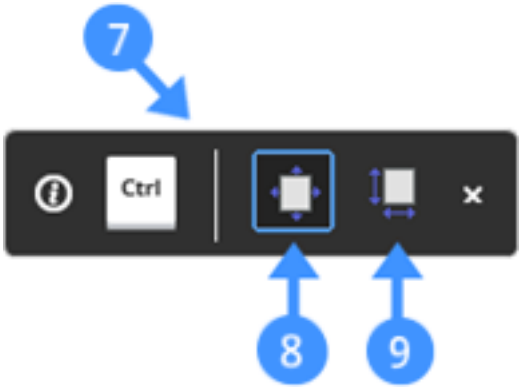

Figure 2.76

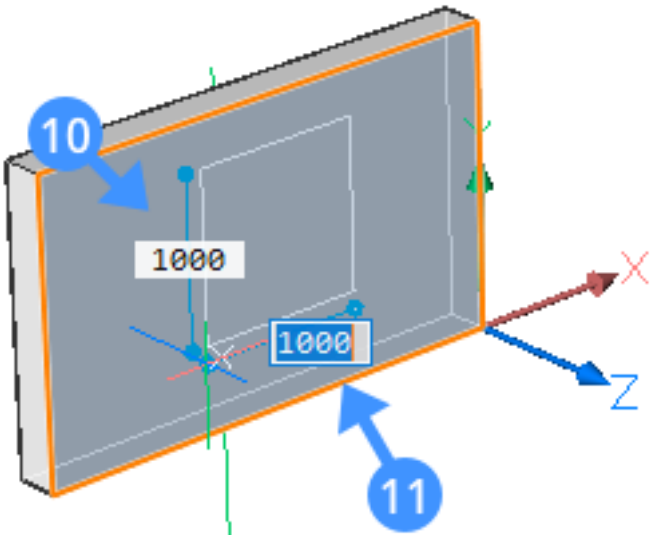

Figure 2.77

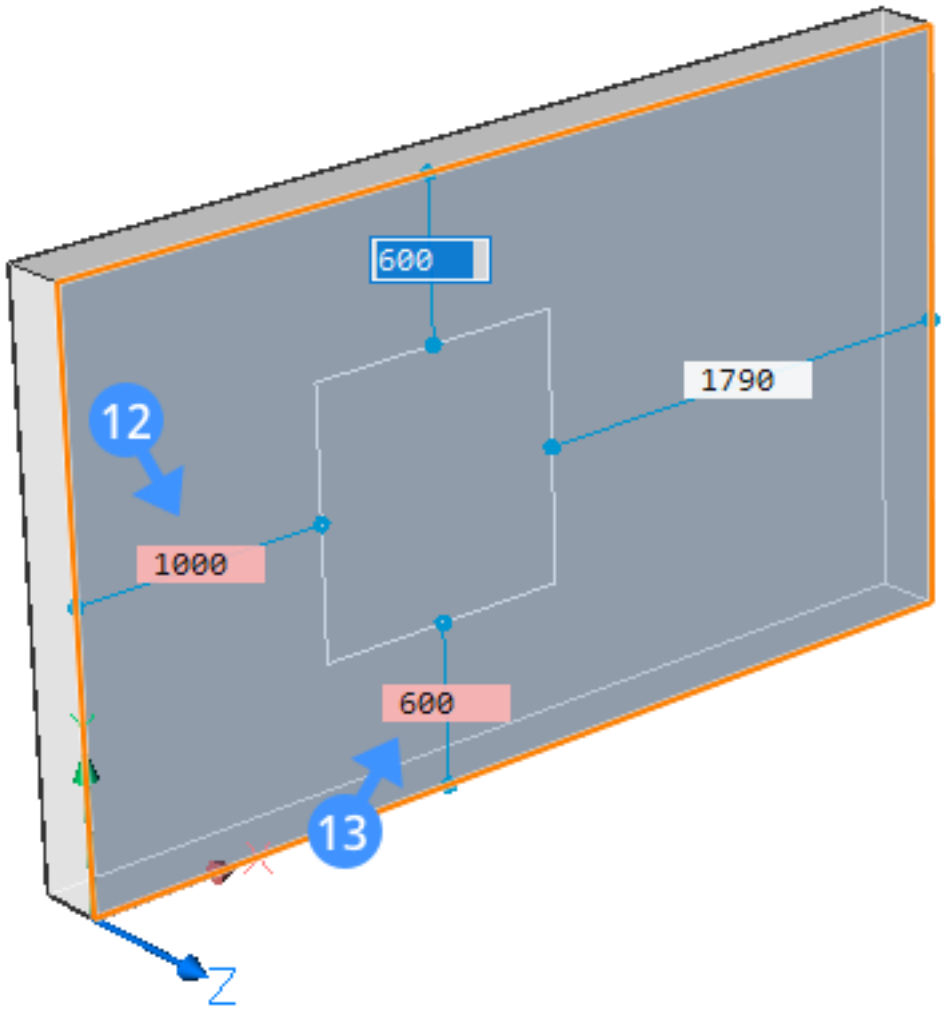

Using the Components panel See: Insert a window from the Components Panel into your drawing (2.4.4)

Procedure: Editing the parameters of an insert

If parameters are defined in the window or door source drawing, these parameters can be used to edit each detail of a window/door separately.

1. Select any door or window in the drawing. The current values of the various parameters display in the parameters section of the **Properties Panel**. In the following illustration, window parameters are shown in the properties panel. (2.101 on page 1325)

Figure 2.78

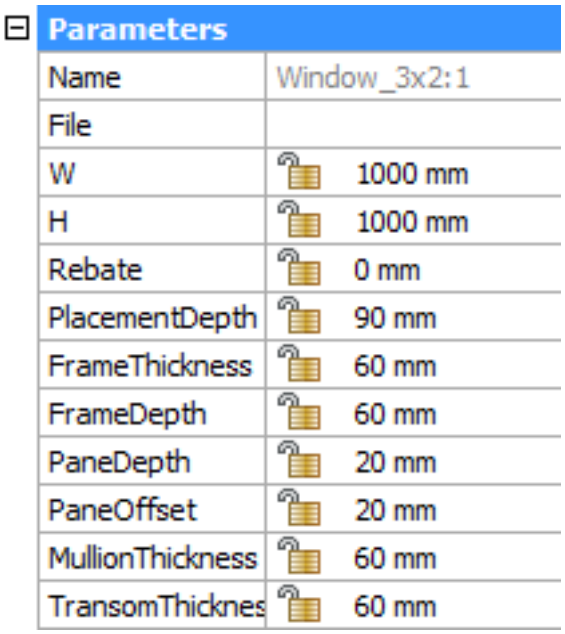

Parameters	
Name	Window_3x2:1
File	
W	1000 mm
H	1000 mm
Rebate	0 mm
PlacementDepth	90 mm
FrameThickness	60 mm
FrameDepth	60 mm
PaneDepth	20 mm
PaneOffset	20 mm
MullionThickness	60 mm
TransomThicknes	60 mm

2. Select a parameter you want to change, then type a value in the settings field.

Moving an Insert

In BricsCAD, there multiple methods to move an insert in the face of a solid:

- Using Distance fields.
- Using Push / Pull
- Using the Manipulator (1.24.11)

Procedure: Using distance fields

1. Select the insert in the model. Current distances from the insert to the nearest parallel faces of the parent solid display: (2.79 on the next page)
2. Double click a distance field, then type a value and press Enter.

Figure 2.79

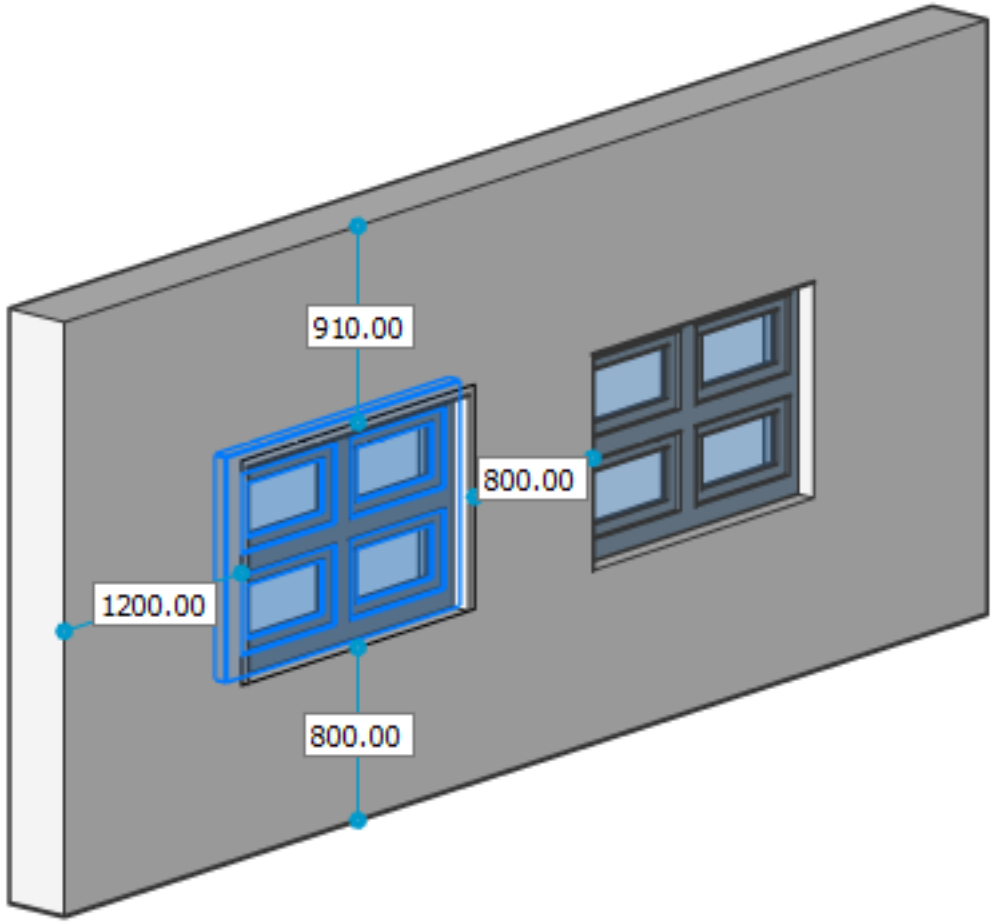

Procedure: Using Push/Pull to move an insert

1. Hover the cursor over the top or the bottom inner face of the opening (14) made by the insert to move the insert vertically. Or to move the insert horizontally, hover the cursor over the left or the right inner face of the opening (15) made by the insert. (2.80 on the facing page) (2.81 on page 1310)

Figure 2.80

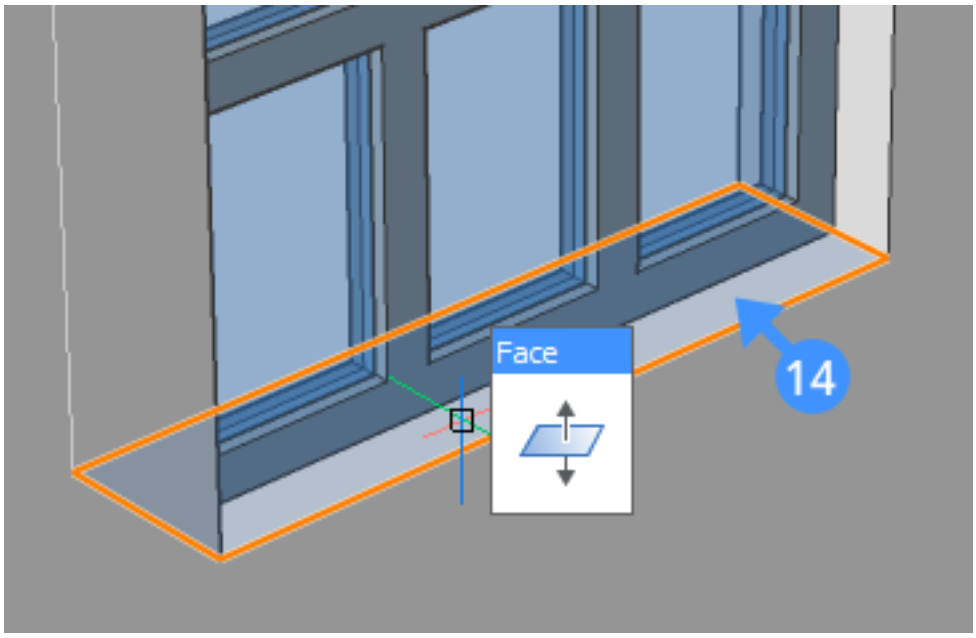

2. When the face highlights, select DmPushPull (6.12.21) from the **Model** tab of the Quad. The insert will move vertically if the top or bottom inner face is highlighted. The insert will move horizontally if the left or right inner face is highlighted.

3. Do one of the following to complete the moving insert process.

- Specify a point.
- Type a distance in the dynamic dimension field.
- Use Adaptive Grid Snap (1.14.13) of the Ruler.

Figure 2.81

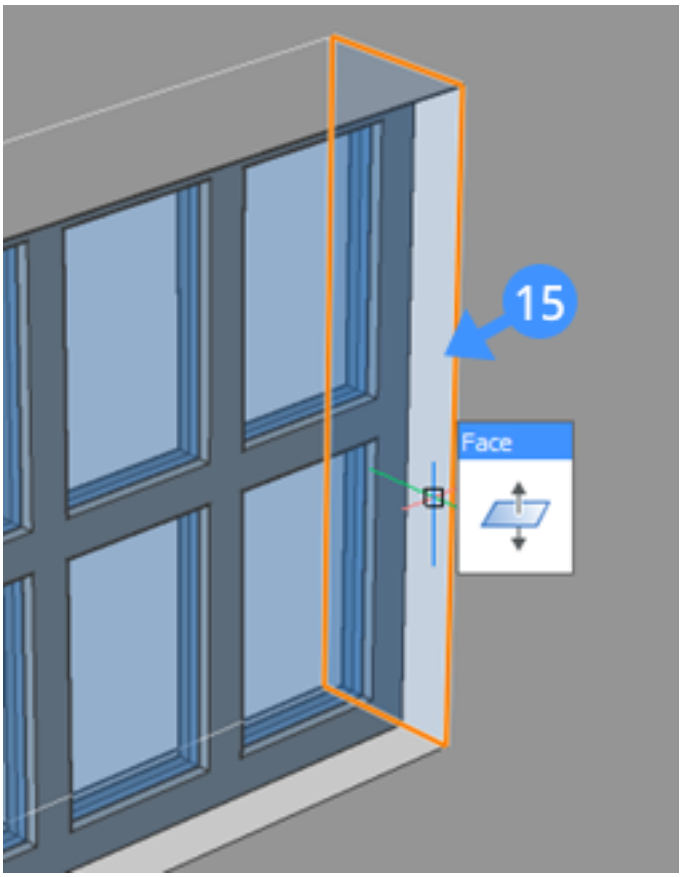

Procedure: Using the Manipulator

1. Select the insert by holding the left mouse button down a bit longer.* The Manipulator displays. (2.82 on the facing page)
2. Hover over the vertical or horizontal axis trigger zone of the Manipulator. The axis highlights and the rest of the Manipulator fades. (2.83 on the next page)
3. Click to start the movement operation.** The window moves dynamically. The Ruler displays. (2.84 on page 1312)
4. Do one of the following:.
   - Type a distance in the dynamic dimension field.
   - Use Adaptive Grid Snap (1.14.13) of the Ruler.

* When the value of MANIPULATOR = 2. ** Hold down the Ctrl key to create a copy of the selected insert.

Figure 2.82

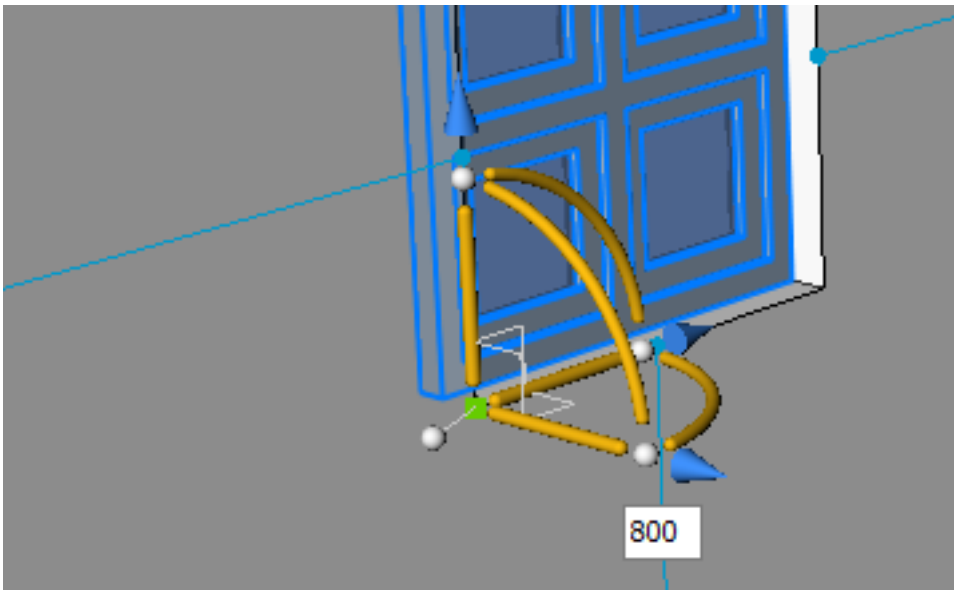

Figure 2.83

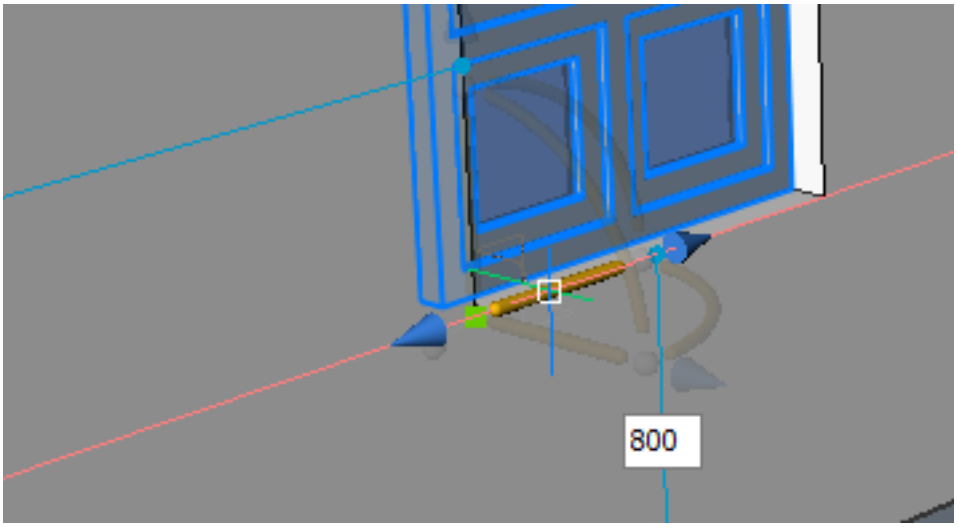

Figure 2.84

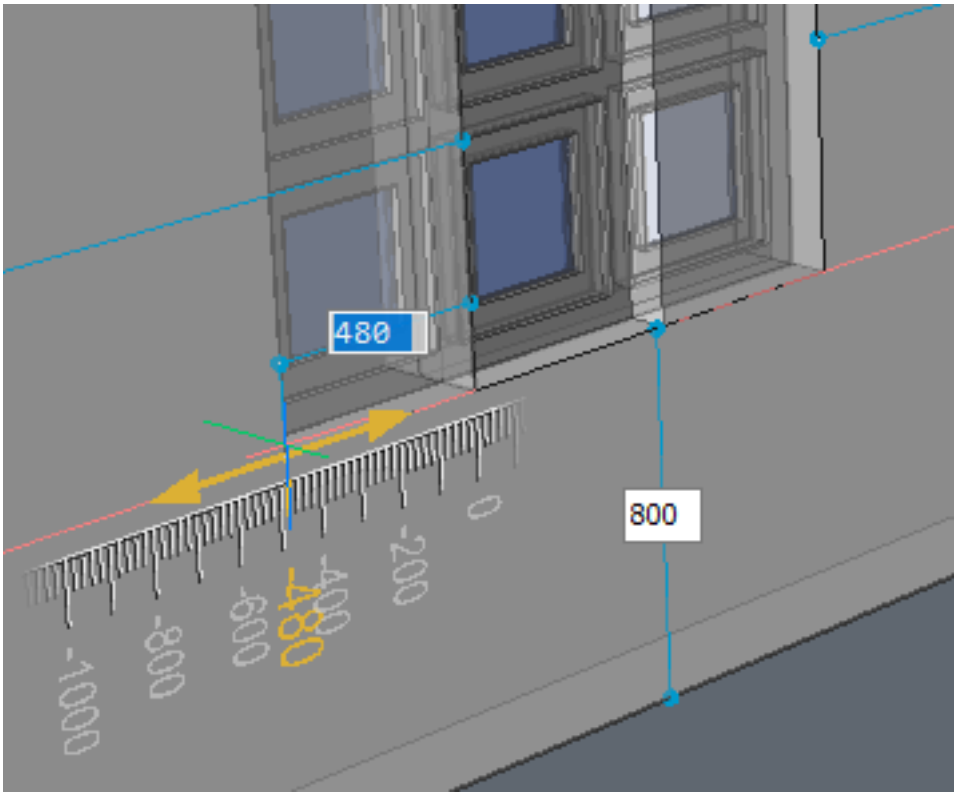

Copying Inserts

Inserting a copy of an insert

1. Hover over the insert. When the insert highlights, choose **Insert BIM Component** in the **Model** command group in the Quad. You are prompted: **Select insertion point or [Edit inserted entity/Rotate component/set Base point/Name/insertion Type/Flip/mUltiple/Change target 3d solids] <0, 0, 0>:**
2. Optionally choose the **Multiple** option to insert multiple copies.
3. Proceed with the Inserting Windows and Doors (2.4.1) procedure from step 2 on.

Copying an insert in a solid The **Copy** tool can be used to place copies of an insert in the same solid. Using the repeat option on the copy tool you can create a series of copies at the same interval. **Note:** The movement vector for the copy should be parallel to the face of the wall. If the orientation of the wall, in which the source window or door is placed, is not parallel to either the X- or Y axis of the current UCS, use the **Face** option of the **UCS** command to align the UCS.

Procedure: Copying an insert on the wall face

Note: Make sure that Dynamic UCS (DUCS) and Dynamic Dimensions (DYN) are active.

1. Select an insert using the BIM Insert tool. **You are prompted:** Select insertion point:
2. Place the insert on the wall face. The insert should align with the wall face.
3. Next, hover over the insert to create a copy of it. When the insert highlights, choose **Copy** in the Modify command group in the Quad. (2.85) **You are prompted:** Enter base point [Displacement/ mode] <Displacement>:

Figure 2.85

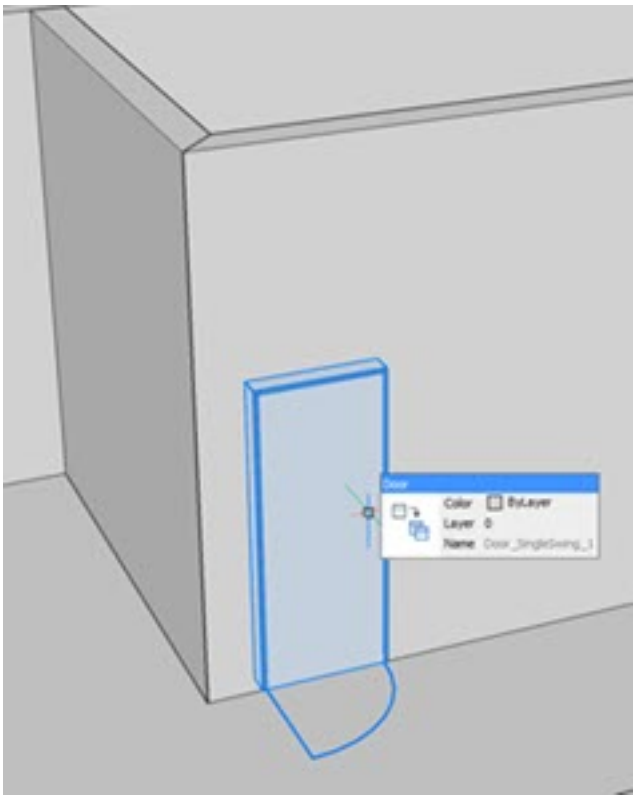

4. Pick a point in the drawing area. **You are prompted:** Enter second point <Use base point as displacement>.
5. Type a displacement distance from the coordinates of the base point. **Note:** Displacement specifies the distance to position the copy. You can use the dynamic dimension fields (16,17) to specify the displacement. (2.86 on the following page) **You are prompted:** Enter second point [Undo/Repeat/Exit]
6. Optionally, use the **Repeat** option to create multiple copies of the insert keeping the displacement distance of each copy same.
7. Press Enter to accept the copying.

Figure 2.86

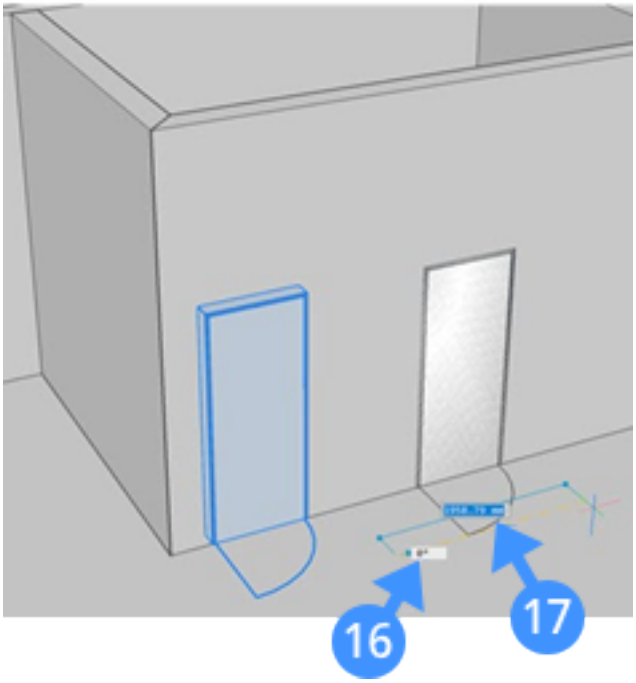

Replacing an insert

1. Select the insert. The properties of the selected insert display in the Properties Bar (1.8.4).
2. Select the File property in the Parameters group. (2.87)

Figure 2.87

Parameters	
Name	Window_2x2:1
File	Window 2x2.dwg
W	1000 mm
H	1000 mm

3. Click the Browse button (...). A File dialog displays.
4. Select the replacement file for the insert, then double click or click the Open button on the File dialog. The insert is replaced.

2.4.2 BIM Linear Solid

Commands: BimLinearSolid (6.7.18), BimApplyProfile (6.7.2), BimProfiles (6.7.23) **Overview:** In this lesson, you learn how to use the Linear Solid tool to create structural members and flow segments. **Lesson Objectives** After completing this lesson, you will be able to:

- Use different structural member profiles and piping profiles in your structural and mechanical modeling.
- Apply and replace profiles of linear solids.
- Add eccentricity to linear solids.
- Recalculate the axis of linear building elements.
- Make structural connections and flow fittings.

About BIM Linear Solid

The Linear Solid tool allows you to create structural members or flow segments. The tool can be made use of creating a variety of structural member profiles or MEP elements. For more information about this command, visit the Command Reference article BimLinearSolid (6.7.18).
For more information about MEP modeling, visit the help article MEP Modeling (2.4.15) and MEP Flow Connection Points (2.4.16).

Creating a single linear solid

Tutorial: How to use linear solids Click here (2.3.14) to watch Before starting the process, make sure that Quad is active. Next, follow these steps:

1. Hover over the Model tab in the Quad and select the Linear Solid tool. **You are prompted:** Set start point or [Follow/Rectangular/Circular/Dialog/select in Model/adJust profile] <Last point>:

2. Select a start point. **You are prompted:** Set next point or [Angle/Length/Undo/Quarter turn/Rotate/choose other Profile/adJust profile]:

3. Move the mouse cursor to draw the beam or column.

4. Click to specify the endpoint, or enter a value for the distance using the dynamic dimension field.

5. Press Enter key to accept it. The following illustration shows a beam and two columns with the default rectangular profile. (2.88 on the following page)

Figure 2.88

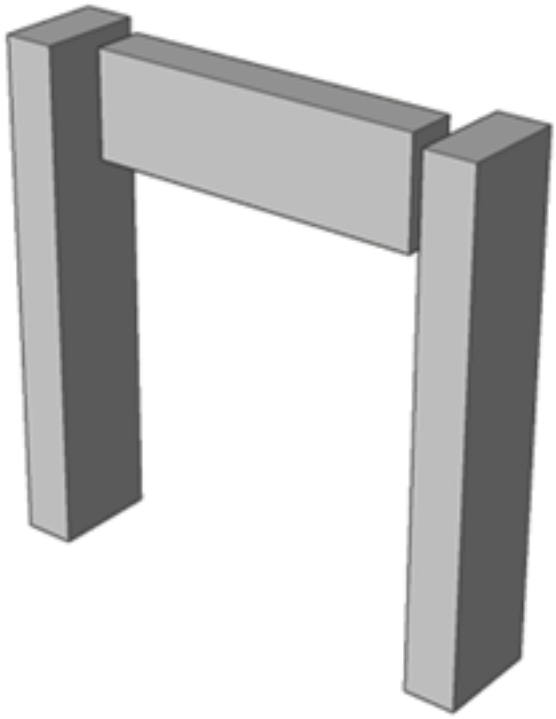

About BIM Profiles

Tutorial: How to use the Profile Library for linear solids Click here (2.5.11) to watch **BIM Profiles toolbar** You can access the BIM profiles panel by clicking the I-beam on the right-hand side of your screen. If the BIM Profiles toolbar is not displayed on the right-hand side of your screen, right-click on the **Tool Panel** at the right-hand side of your screen, then choose **BIM Profiles** in the context menu. Note: You can also find the BIM Profiles Panel by typing **BIMPROFILES** in the commandline. The following illustration shows the **BIM Profiles Panel**. (2.89 on the next page) The drop-down box at the top (1) acts as a filter. There are different domains on which you can filter: **Generic, Structural Concrete, Structural Steel, HVAC, Piping** and **Electrical**. **Note:** If you don't have any profiles in a certain domain, you will not be able to filter on it. The second drop-down boxes (2) allow you to filter the profiles by the country standards. The search box (3) allows you to filter by name. The menu (4) on the right-hand side allows you to access the BIM Profiles dialog box. Clicking the menu icon displays a context menu with a couple of options. The following illustration shows the BIM Profiles context menu. (2.301 on page 1456) Select **Open profile dialog (5)** on the menu to open the Profiles Dialog box. The following illustration shows the **Profiles** dialog box. (2.91 on page 1318)

Filters (6)	Filters the profiles list by: • **Type**: All, HVAC, Piping or Structural Steel • **Standard**: Localized standards • **Shape**: Profile shape (L, U, circular, ...) • **Name**: Select a character string. Only profiles that contain the selected string are listed.
Tools (7)	: Save the currently edited profile : Create a new profile : Delete the selected profile : Opens the Project Info (6.7.24) dialog box
Custom fields (8)	Set the type, standard, name, and size of a profile
Preselect shape (9)	Select a shape from the drop-down list
Pick profile in model (10)	Select a closed 2D entity or the boundary entities of an enclosed area
Profile properties (11)	Shows the properties of the selected profile

Figure 2.89

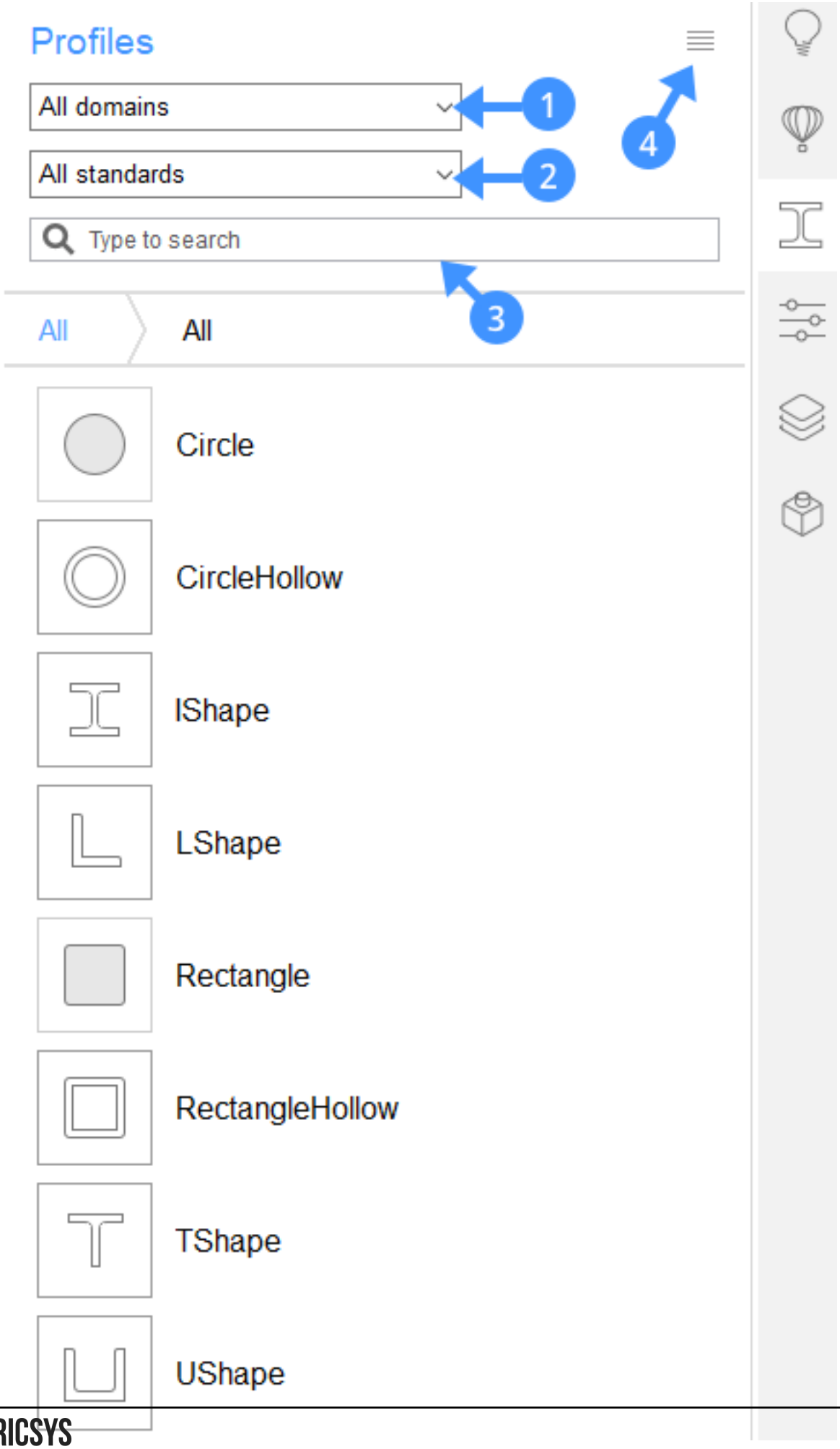
Profiles
All domains
All standards
Type to search
All
All
Circle
CircleHollow
IShape
LShape
Rectangle
RectangleHollow
TShape
UShape
1
2
3
4

Figure 2.90

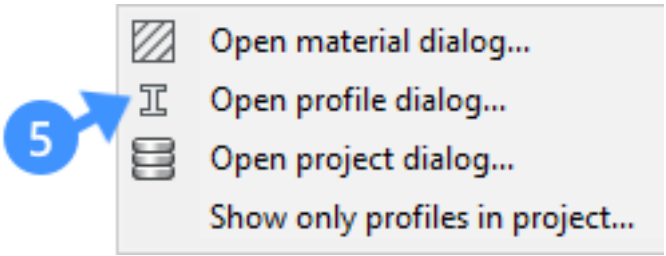

Figure 2.91

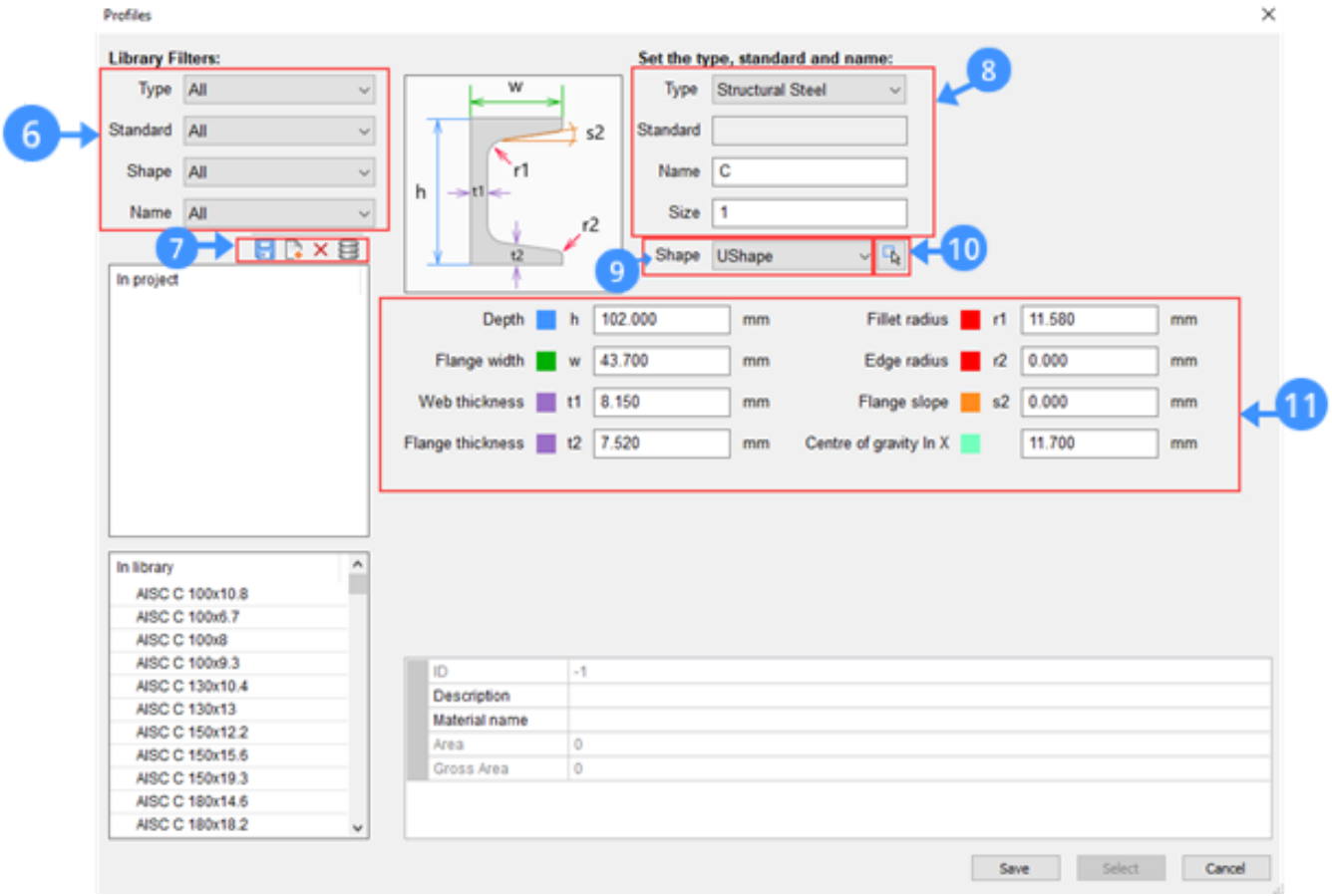

About BIM Apply Profile

The Apply Profile tool allows you to change the profile of linear entities and linear solids. Linear solids have a constant cross-section over a linear extrusion path. The tool recognizes clippings and openings. Using the Apply Profile tool, you can create columns, railings, beams, pipes, ducts and more. For more information about this command, visit the Command Reference article BimApplyProfile (6.7.2).

Applying profile to linear solids

1. Launch the Apply Profile tool.
2. Select a linear entity or linear solid in the drawing area. **You are prompted:** Select profile [in Dialog] <in Dialog>:
3. Type 'D' in the command line or click 'in Dialog' option on the prompt menu to open the **Profiles** dialog box. Use the Filters section to sort the profile by type, standard, shape or name. Choose one of the available profiles in the library. Or pick a profile in the model to create a custom shape profile. Click the **Pick profile in Model** button in the dialog box and select an existing profile in the drawing area.
4. Press Enter to accept changes.

About BIM Add Eccentricity

BIM Add Eccentricity allows you to control the relative position of the axis of a linear solid. For more information about this command, visit the Command Reference article BimAddEccentricity (6.7.1).

Add eccentricity to linear solids

Tutorial: How to add eccentricities to linear solids Click here (2.3.15) to watch

1. Select an existing linear solid in the drawing area.
2. Initiate the Add Eccentricity tool. The eccentricity widget appears with the possible locations.
3. To set an eccentricity, click one of the nine locations from the widget, then right-click to confirm.
4. Optionally, type a location in the command line. The options of the locations are: **TR:** Top Right, **TM**: Top Middle, **TL**: Top Left, **MR**: Middle Right, **C**: Center (resets the axes of the selection set to the default location), **ML**: Middle Left, **BR**: Bottom Right, **BM**: Bottom Middle, **BL**: Bottom left
5. Press Enter to accept changes. The following illustration shows the **Eccentricity** widget (12) on the linear solid profile. (2.92 on the following page)

Figure 2.92

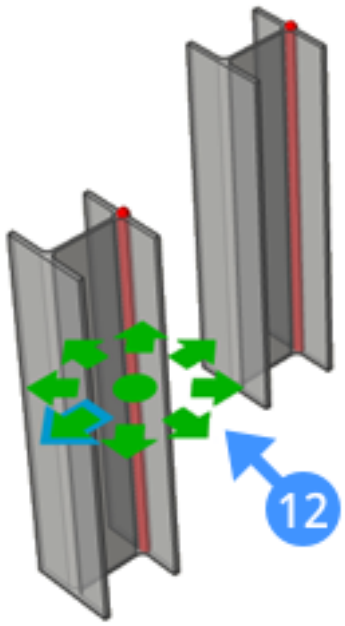

About BIM Recalculate Axis

The Recalculate Axis tool recalculates the axis of linear building elements and repositions it back to the centerline of a linear element. For more information about this command, visit the Command Reference article BimRecalculateAxis (6.7.34).

Recalculate the axis of linear building elements

1. Select any linear building element in your model
2. Initiate the Recalculate Axis tool
3. The axis of the element is moved to the default position.

The following illustration shows the result of using BIM recalculate axis on the linear solid. The axis (13) is moved to the centerline (14) of the linear element. (2.93 on the next page)

Figure 2.93

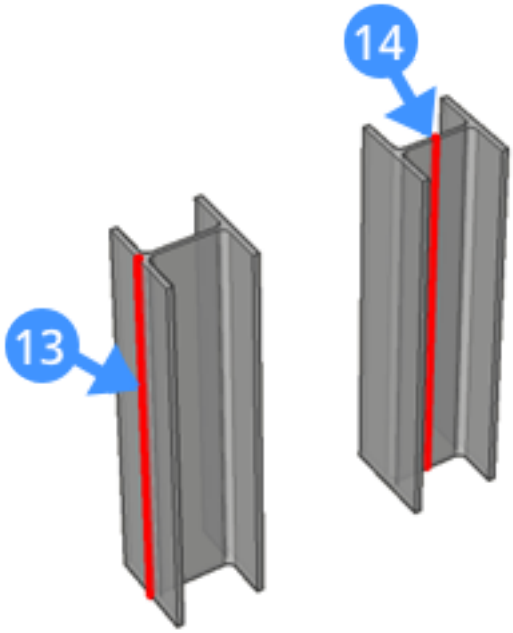

About the Structural Connect Tool

The BIM Connect tool can be used to connect linear solids. It makes a connection between the selected linear solids with the option of smooth or planar cuts. For more information about this command, visit the Command Reference article BimStructuralConnect (6.7.41).

Making a structural connection to linear solids

Tutorial: How to connect linear solids Click here (2.3.16) to watch

1. Select the linear solids that need to be connected
2. Initiate the **Connect** tool
3. The Hotkey Assistant appears at the bottom of the screen to remind you of different options. The following illustration shows the BimConnect tips widget. The default connection type is indicated by a blue frame. (2.94)

Figure 2.94



Smooth cut (15)	One solid is fully extended to connect to all the other solid's faces
Planar cut (16)	Solids are cut with straight planar cuts

Press the CTRL-key to cycle through the connection options.

4. Select one of the connection options and press Enter to accept the connection. The following illustration shows the smooth cut (17) and planar cut (18) on an existing structural model. (2.95) (2.96 on the following

Figure 2.95

Figure 2.96

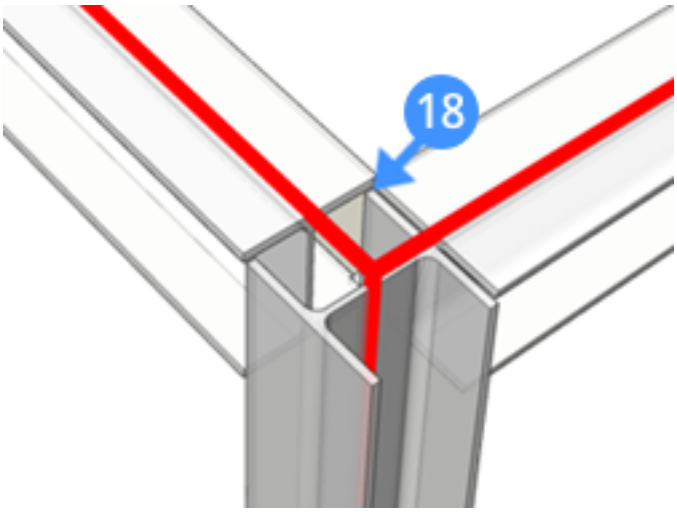

2.4.3 BIM Window Create

Overview: In this lesson, you learn how to create a fully parametric window based on a closed contour in your BIM model. When you have a closed 2D entity or boundary on the face of solid (wall), the window creator tool enables you to use these closed entities to make your window. Using the window creator tool, you can select any window styles in the dialog box, and change the properties of this created window in a BIM model. **Lesson Objectives** After completing this lesson, you will be able to:

- Create a parametric window from a profile on a wall.
- Change the parameters of the created window.

Tutorial: How to use the Window Creator tool Click here (2.3.28) to watch

About

In BricsCAD, the **Window Creator** tool allows you to turn a different set of design ideas into a window. The tool can be used on windows of all shapes and sizes, giving you the opportunity to utilize a significant amount of window styles in your BIM project. For more information about this command, visit the Command Reference article BimWindowCreate (6.7.46).

Procedure: Creating a parametric window using a boundary

1. Draw a polygon (1) on the face of a solid (wall). (2.97) Based on this base profile, the window opening will

Figure 2.97

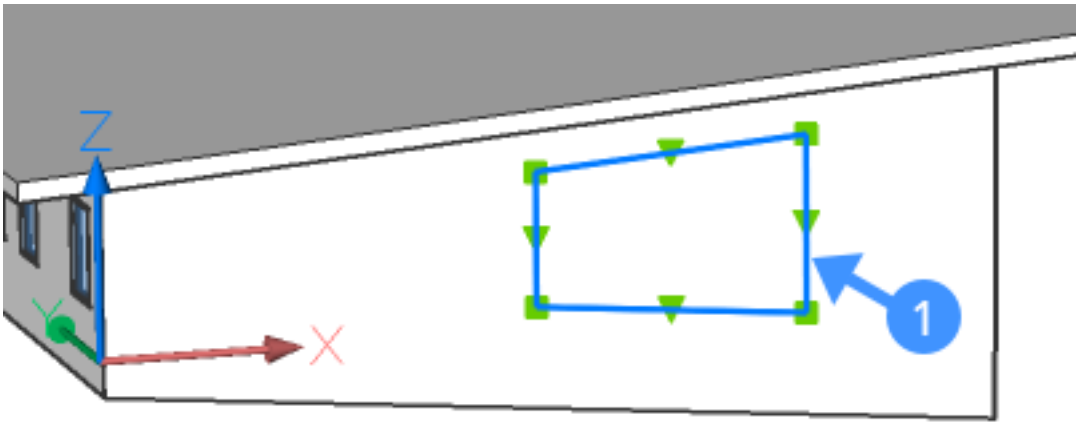

be created.

2. Make sure Boundary Detection is enabled. Hover over the inside of the polygon and select the Create Window tool from the Quad. (2.98 on the following page) A file dialog box displays: (2.99 on the next page)

3. Select a window style in the dialog box. The window is created on the wall with the selected style. The following illustration shows the triple panel vertical window style (2) which was selected to create a window on the face of the wall. (2.100 on page 1325)

4. Optionally, you can refine the window design by changing the default values of the parameters. To do this, select the window and change the desired properties in the properties panel. In the following illustration, the default parameters of the triple panel vertical window are shown. (2.101 on page 1325) To change one of the default parameters of this window, type a new value in the property field.

5. Press enter to accept the new value of the parameter. The window should be updated automatically.

Figure 2.98

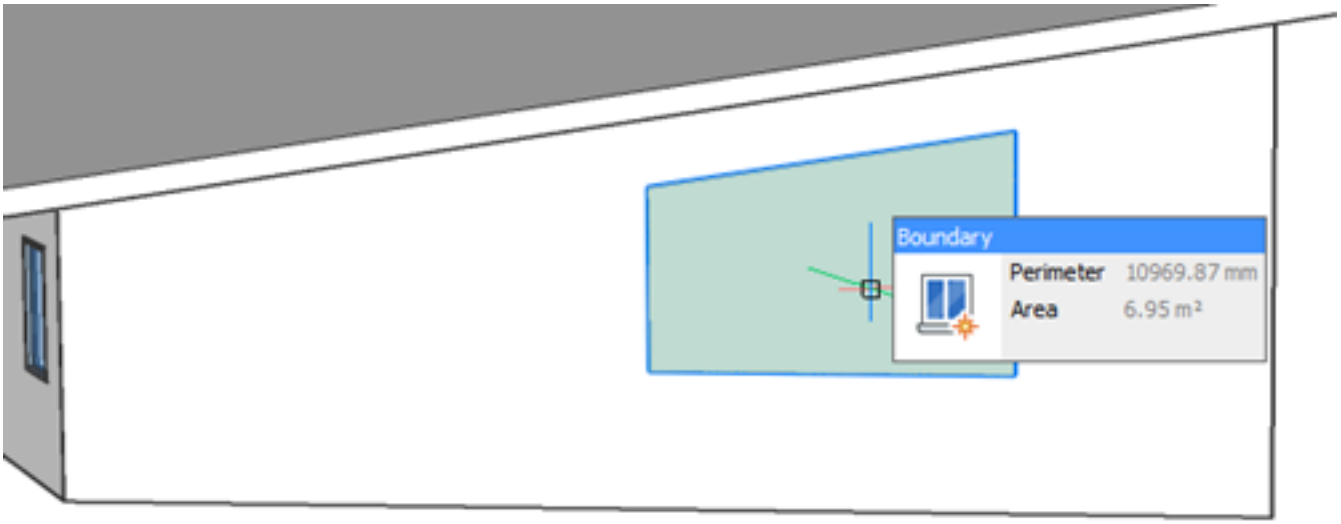

Figure 2.99

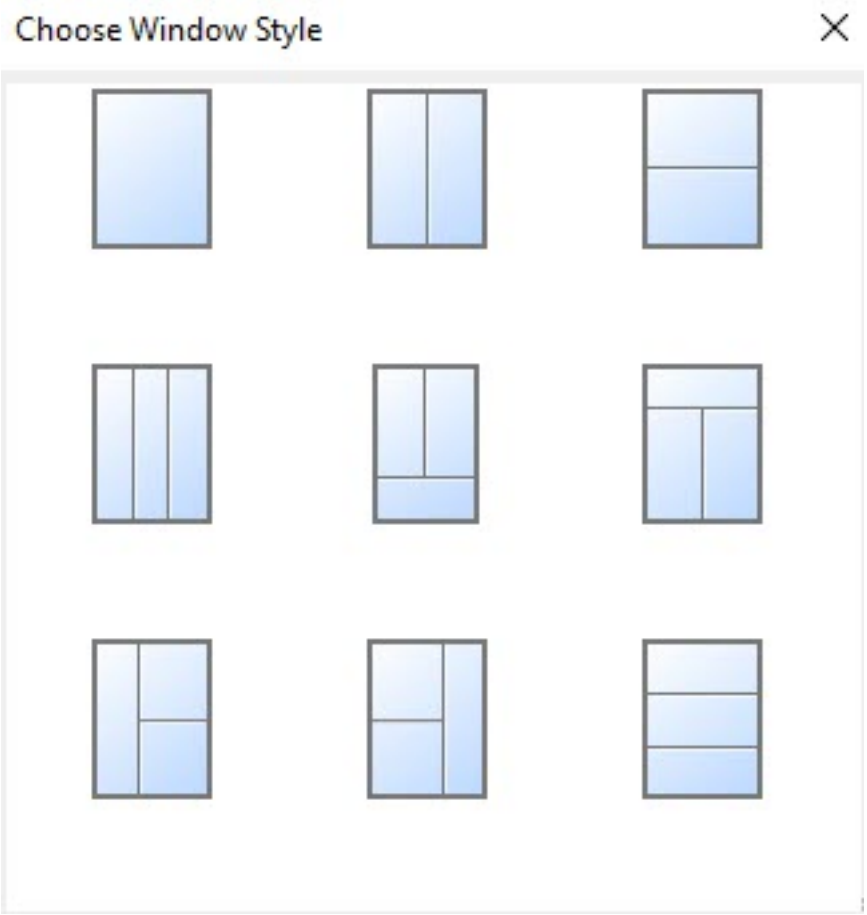

Figure 2.100

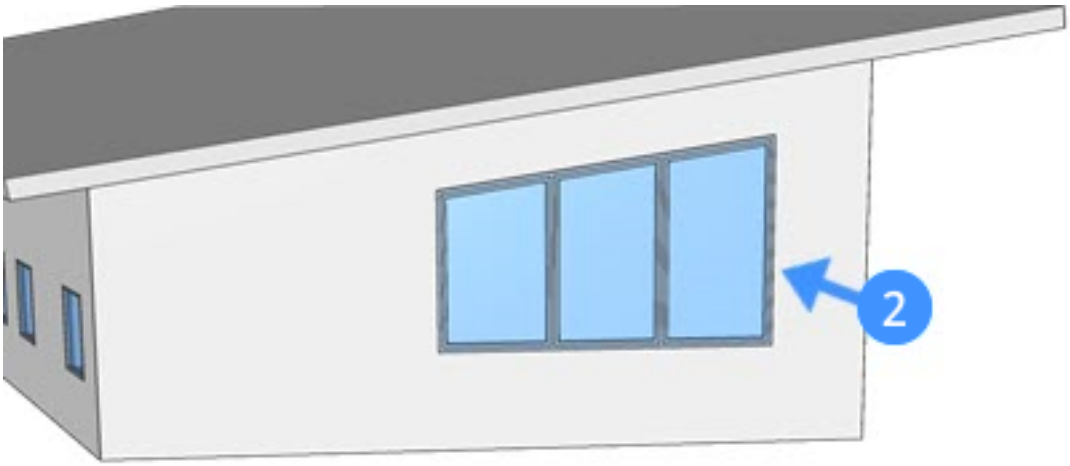

Figure 2.101

Parameters	
Name	Triple Panel Vertical Window:2
File	
LiningThickness	60
LiningDepth	60
MullionThickness	60
FirstMullionOffset	0.33333333
SecondMullionOffset	0.66666667
GlazingDepth	30
GlazingOffset	30
PlacementDepth	50
LeftPanelThickness	60
LeftPanelDepth	60
MiddlePanelThickness	60
MiddlePanelDepth	60
RightPanelThickness	60
RightPanelDepth	60

2.4.4 Components Panel

Commands: -BmCreateComponent (6.8.5), ComponentsPanelOpen (6.9.41), ComponentsPanelClose (6.9.40) **Overview:** In BricsCAD BIM, the Components panel is used to access your component library. The Components panel comes with a standard library of components but you can also make your own. **Lesson Objectives:** After completing this lesson you will be able to:

- Create your own components folders.
- Create components, name them and save them in a library to the required category.
- Manage the display in the Components panel.
- Drag-and-drop a component into your drawing.

About

The Components Panel is a quick way to keep your BIM component designs at your fingertips or access predefined ones. You can add any CAD model to the Components Library. You can also fully customize the name and category to make it easier to find. You can then insert a component in your drawing by dragging and dropping.

Keep your library clean by deleting the items you no longer need.

Content of the Components Panel

The content of the Components panel is retrieved from two built-in libraries:

- **Bricsys Design Library**: Mechanical components, such as sheet metal features and standard parts. (C:\Program Files\Bricsys\BricsCAD Vxx en_US\UserDataCache\Support\en_US\DesignLibrary)
- **Bricsys BIM Components**: building-related components such as windows, doors, furniture, ...
- (C:\Program Files\Bricsys\BricsCAD Vxx en_US\UserDataCache\Support\en_US\Bim\Components)

and your user-defined libraries, specified in the COMPONENTSPATH (Components Directory Path) system variable. Which libraries are currently available in the Components panel can be controlled In the hamburger menu (☰). Available libraries are ticked. Click a library to toggle its availability. (2.106 on page 1328) The content of

Figure 2.102

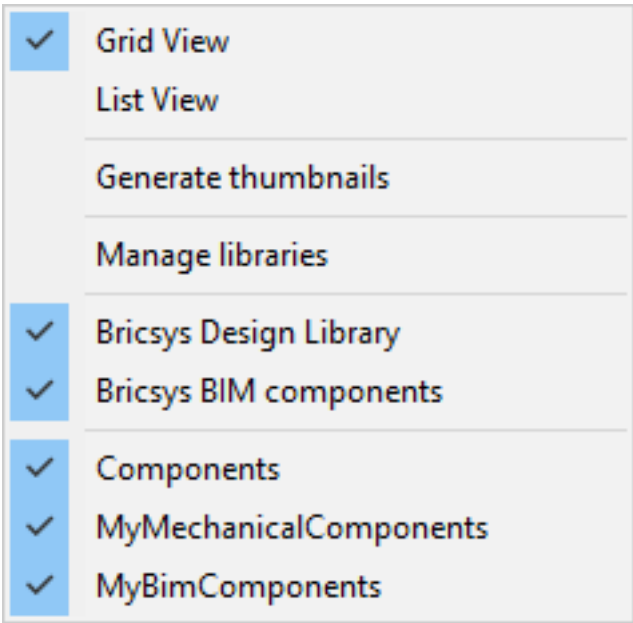

the Components panel can be different in each workspace and is saved in a .ccf (**C**omponents **C**onfiguration **F**ile) in the BricsCAD Support folder (see SupportFolder (6.27.64) command).

- **Bim.ccf**: used in the Bim workspace
- **Mechanical.cff**: used in the Mechanical workspace
- **Default.cff**: used in the other default workspaces and user-defined workspaces.

Procedure: Create a user-defined library

1. Create a folder for the new library.
2. In the hamburger menu (), choose **Manage libraries** (2.103) The **Settings** dialog displays. The COMPO-

Figure 2.103

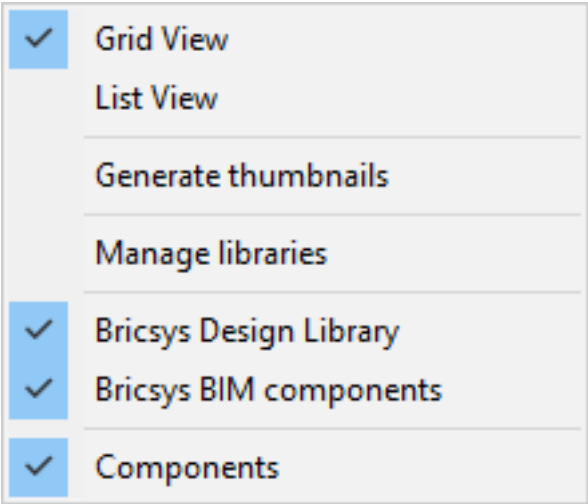

NENTSPATH system variable is selected.

3. Click the **Browse** button () at the right-hand side of the settings field. The **Path List** dialog displays. (2.104)

Figure 2.104

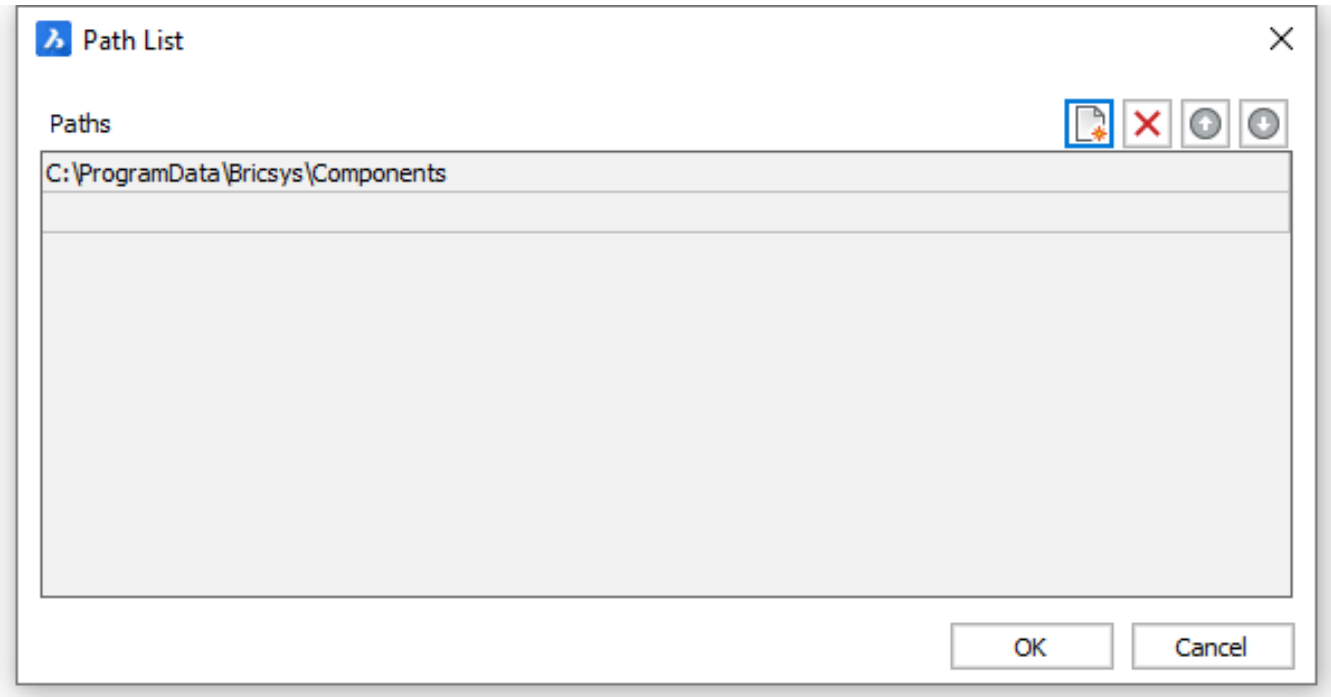

4. Do one of the following:
   - Click the **New** () icon.
   - Double click the empty path field.
5. Click the Browse button () at the right-hand side of the path field. The **Choose a Folder** dialog displays.

6. Select the library folder, then click the **Select Folder** button. The path to the selected folder is added.
7. (option) Repeat steps 4 through 6 to add more folders. (2.105)

Figure 2.105

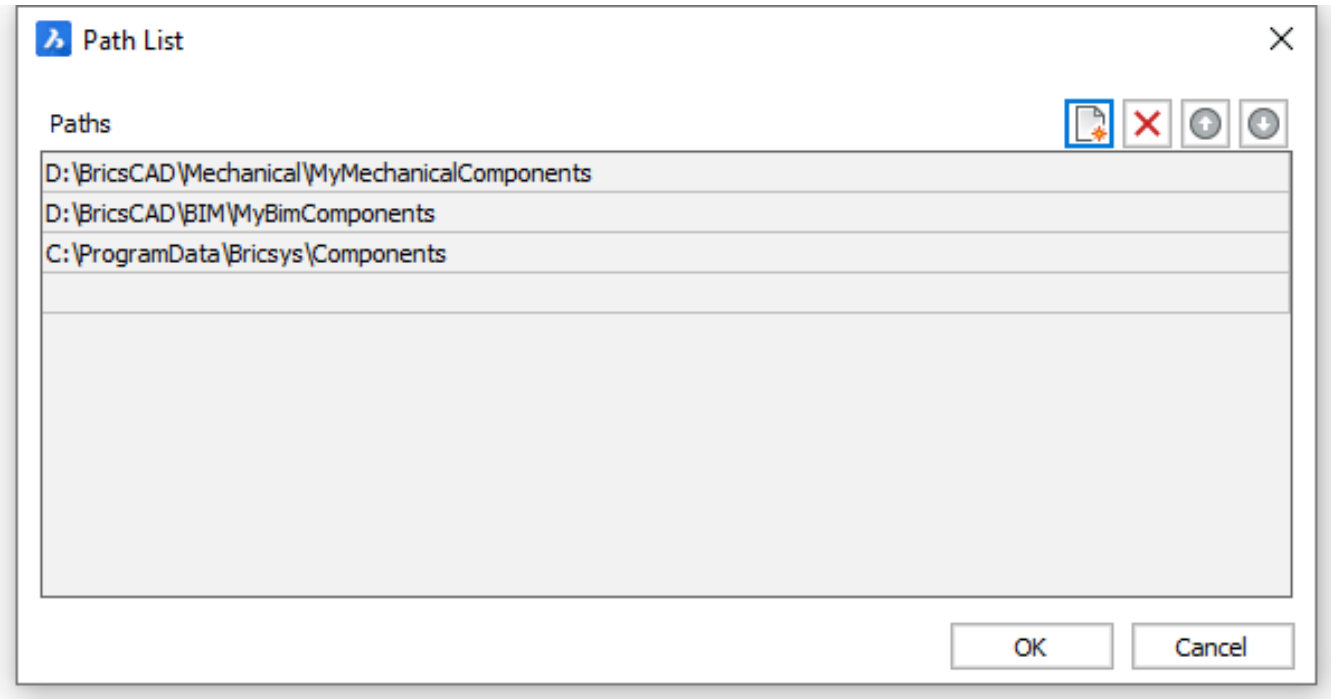

8. (option) Select a path, then click the **Up** and **Down** arrow buttons to move the selected path up or down in the list.
9. (option) Select a path, then click the **Delete** (✕) button to remove the path.
10. Click the **OK** button on the **Path List** dialog.
11. The newly added folders are added In the hamburger menu (☰). (2.106)

Figure 2.106

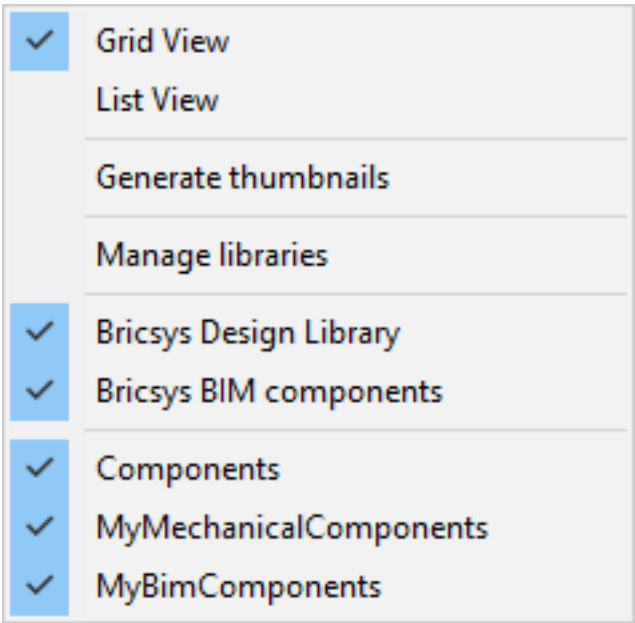

12. Available libraries are ticked. Click a library to toggle its availability in the Components panel.

Note:	When the COMPONENTSPATH system variable is empty (all paths deleted), the default path **C:\ProgramData\Bricsys\Components** is added automatically when you close and reopen the Settings dialog.

Procedure: Add a component to the Components Library

1. (option) Click a folder tile in the Components panel:
   - This allows creating a subfolder in step 5 of this procedure. **or**
   - The new item will be created in the selected folder.
2. Select the entities you want to include in your new component (1).
3. Click on the **Create component** (2) button in the Components panel. (2.107)

Figure 2.107

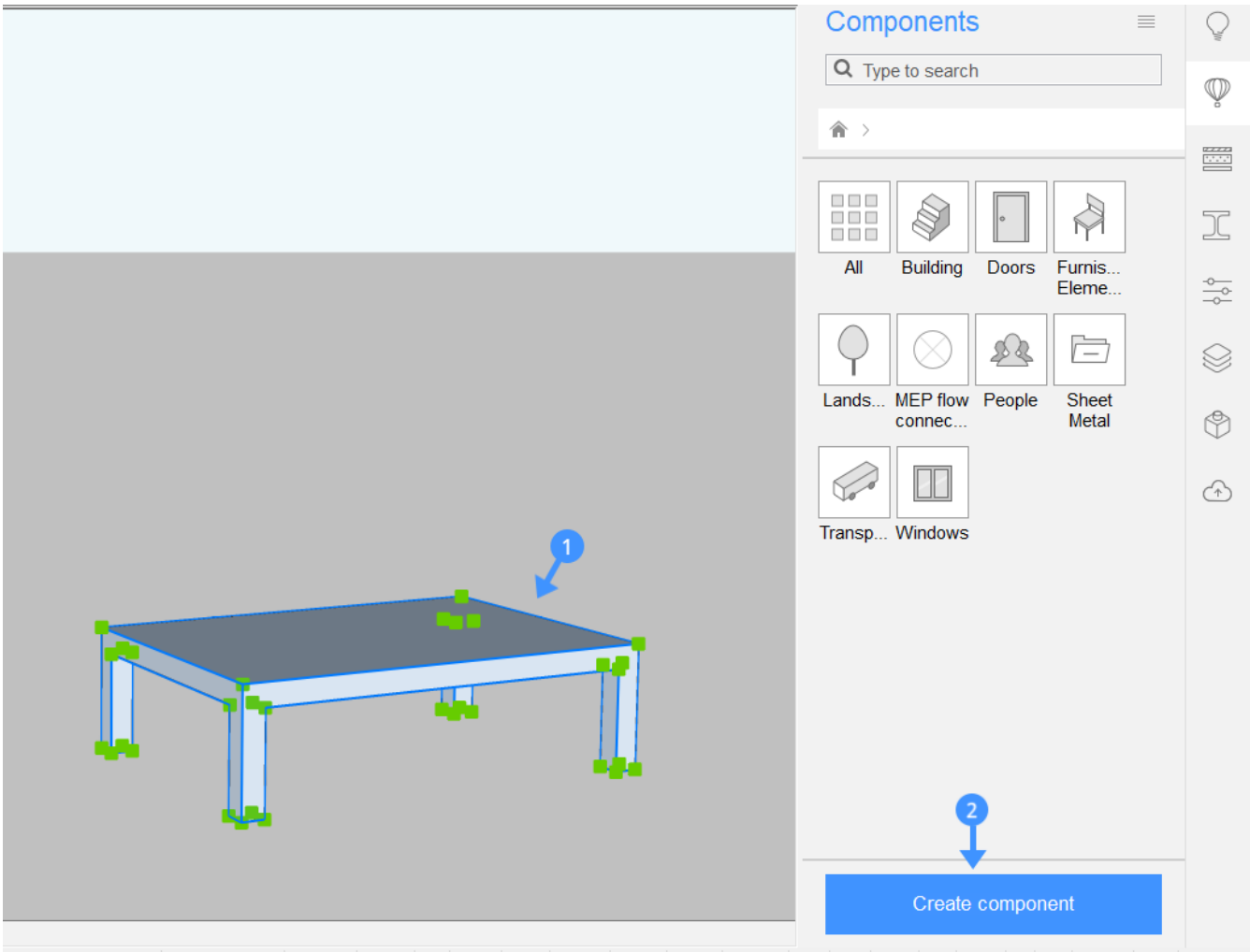

4. Give your component a name (3). (2.108 on the following page)
5. Select the desired category (4). Do one of the following:
   - Click the down arrow and select an existing subfolder.
   - Type a name for a new subfolder in the selected library or library folder (see the option in step 1).
6. You can now use your component at any time in any project by simply dragging-and-dropping it from the Components palette into place.

Note: See also the -BmCreateComponent (6.8.5) command.

Figure 2.108

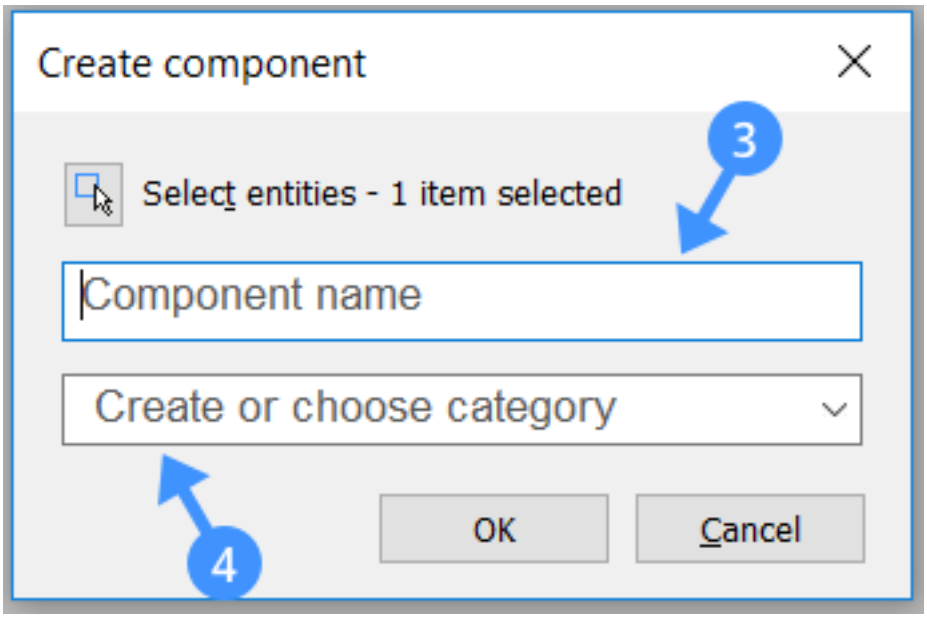

Deleting an item from the Components Library

Right-click on the component you want to delete and press the **Delete** button (5). (2.109) Note: Deleting a com-

Figure 2.109

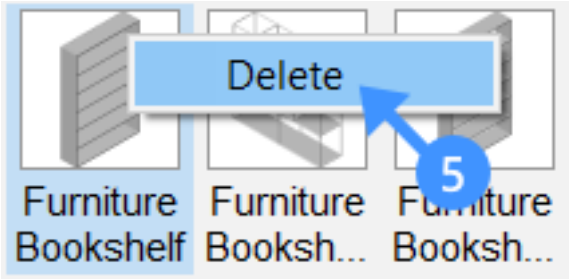

ponent erases the component source file in the library.

Search the Components libraries

1. Type into the search bar (next to the magnifying glass icon) to search all available libraries for a component, by name (6).
2. Use the tiles to navigate through the Components Library, using the component categories (7). You can customize this tile view by clicking on the stripes in the upper-right corner of the Components Panel. Here you will find the following options:

Grid view	Arranges the component tiles in a grid view.
List view	Arranges the component tiles in a tile view.
Generate thumbnails	When the thumbnails of the components are missing, click on this button and the thumbnails will be regenerated.

(2.110 on the facing page)

Figure 2.110

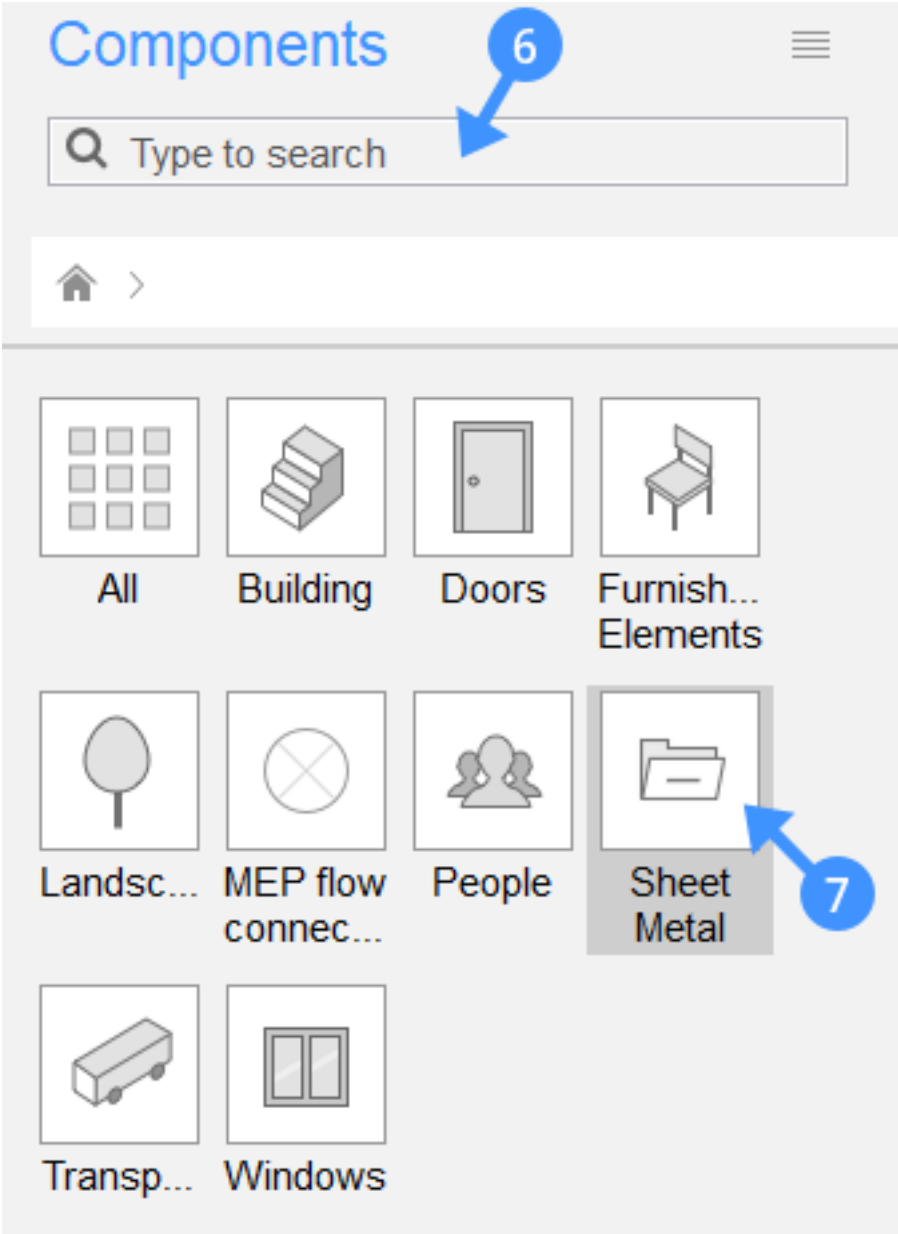

Procedure: Insert a window from the Components Panel into your drawing

1. Click the **Windows** category tile in the Components Panel.
2. Select a window (8).
3. Drag and drop the window onto the wall (9). (2.111 on the next page)
4. **If Dynamic dimensions (DYN) is switched on**, set the component location by entering the dimensions into the DYN fields (10). Press the Tab key to cycle through the DYN fields (10). (2.112 on the following page)
5. To edit the dimensions of the window press Ctrl (11) once and then use the Tab-key to cycle through the DYN fields (12). (2.113 on page 1333) (2.114 on page 1333)
6. Press Enter. The window is created. This same technique can be used for most of the components in the Components Library. (2.115 on page 1334)
7. (optional) Once you have a window you can adjust the position by selecting the window and then clicking on the dimension lines and editing the dimensions (13). (2.116 on page 1334)
8. (optional) To adjust the dimensions of the window after the window has been created, go to the Properties Panel. Scroll down to the **Parameters** section and change the parameters as required. All windows and doors in the Components Library are parametric. (2.117 on page 1335)

Figure 2.111

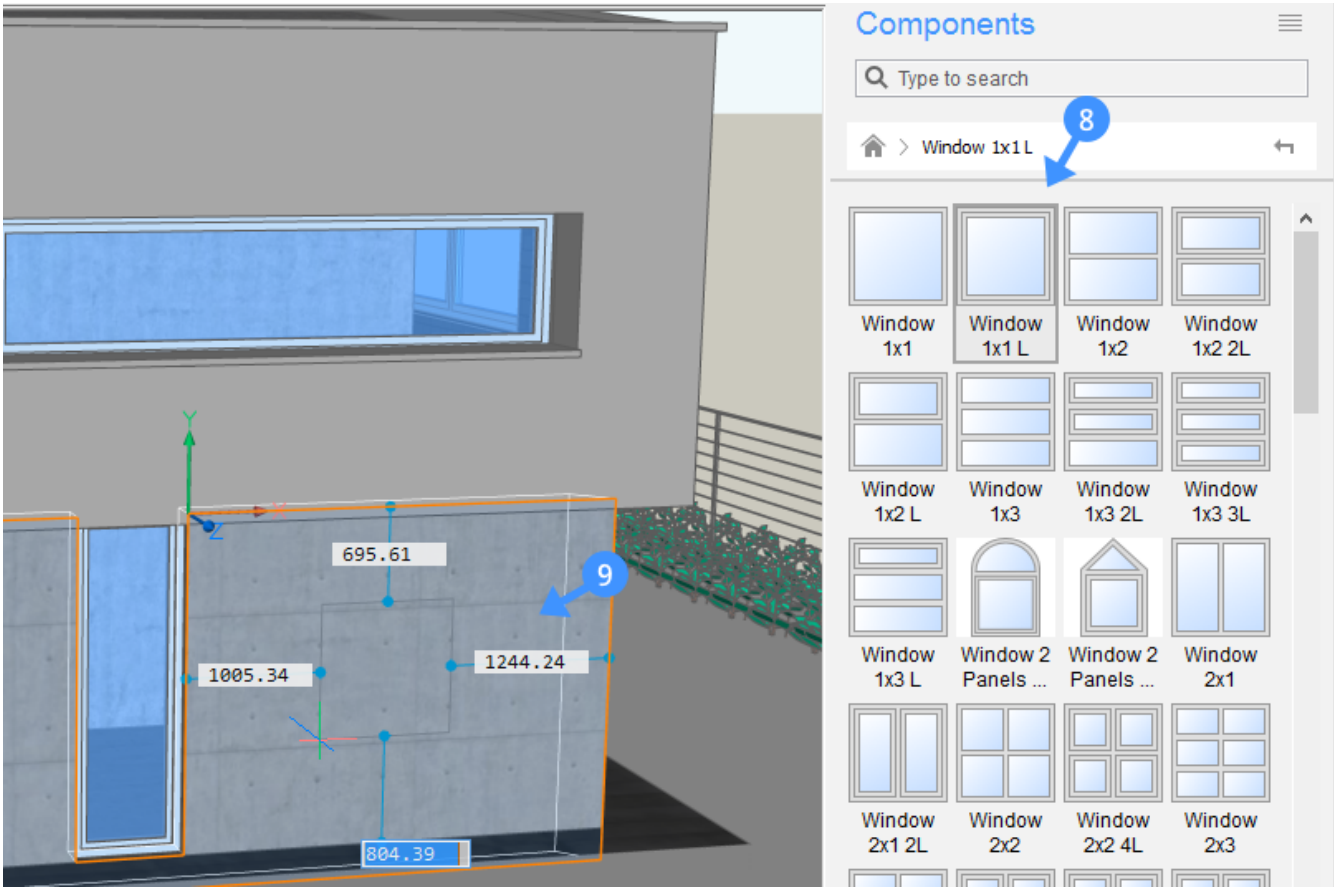

Figure 2.112

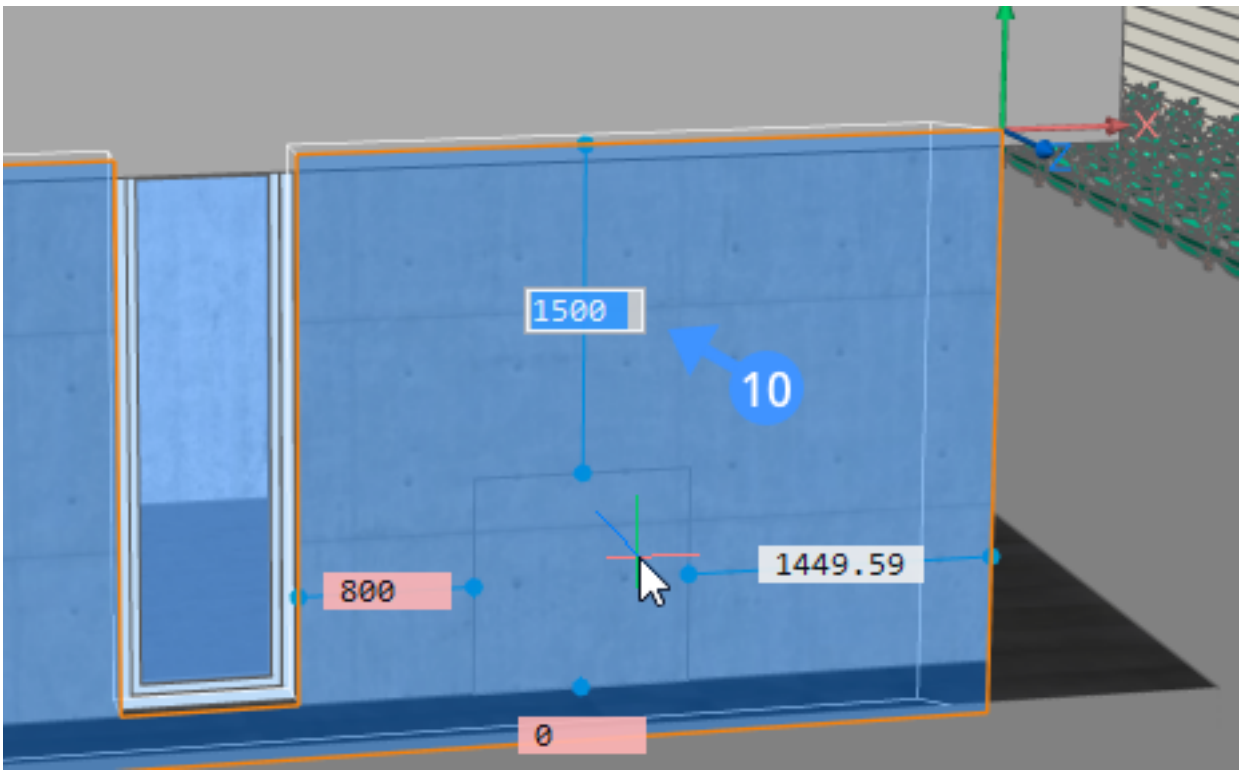

Figure 2.113

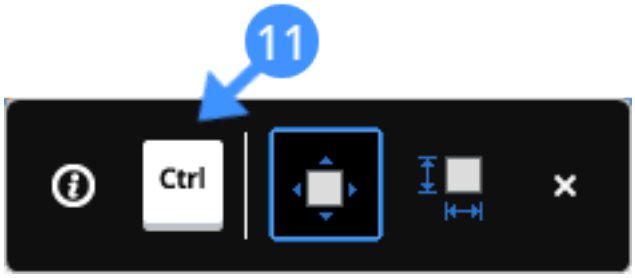

Figure 2.114

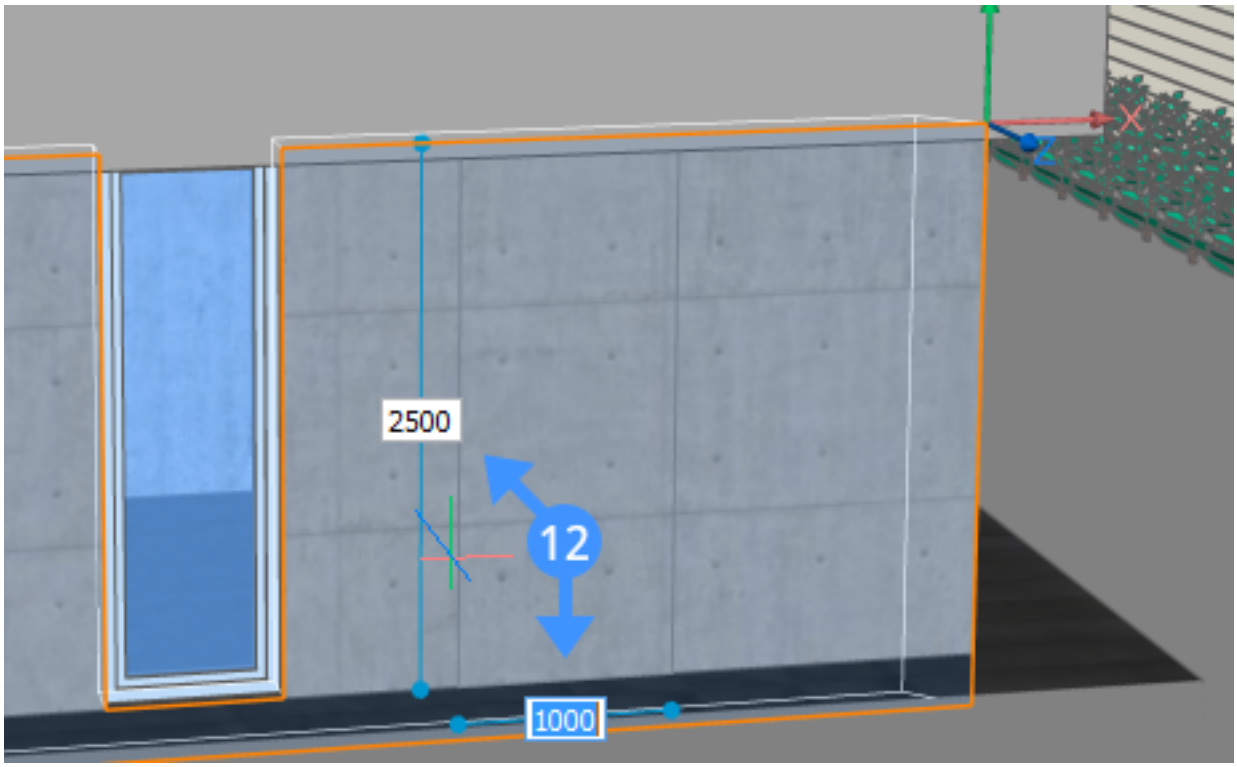

Figure 2.115

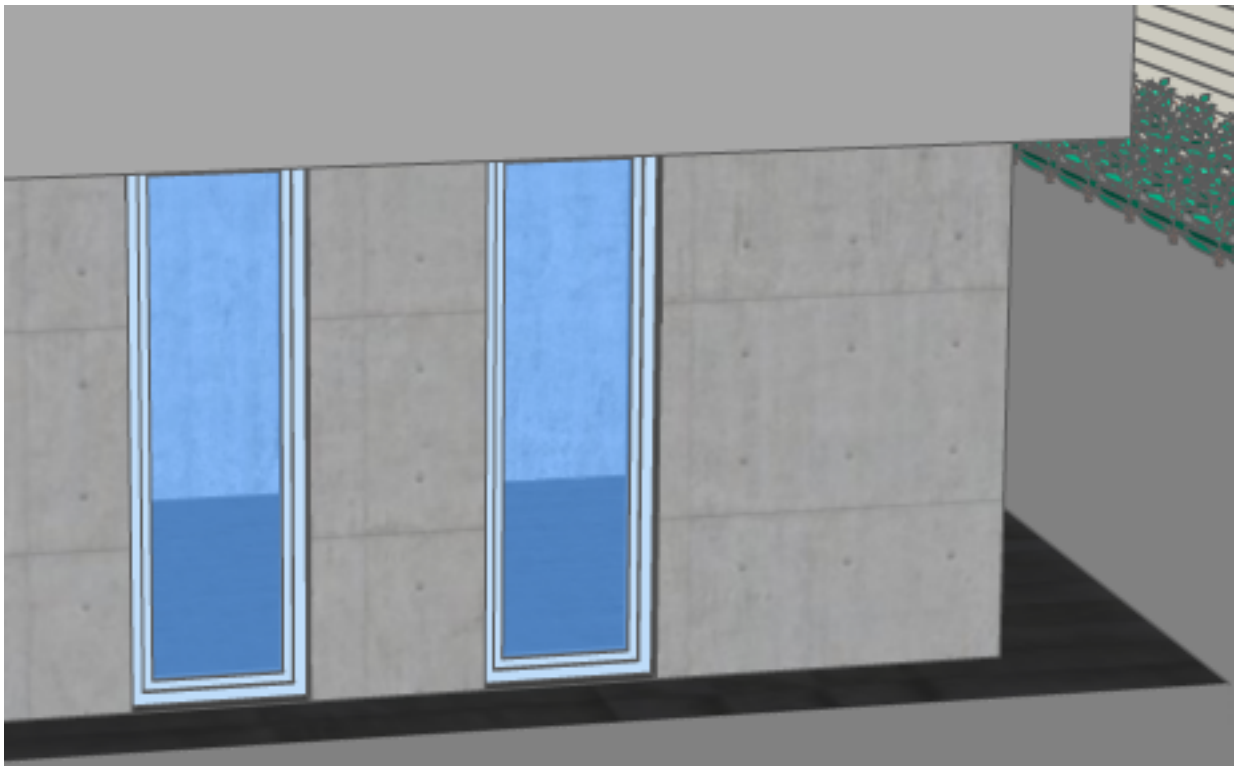

Figure 2.116

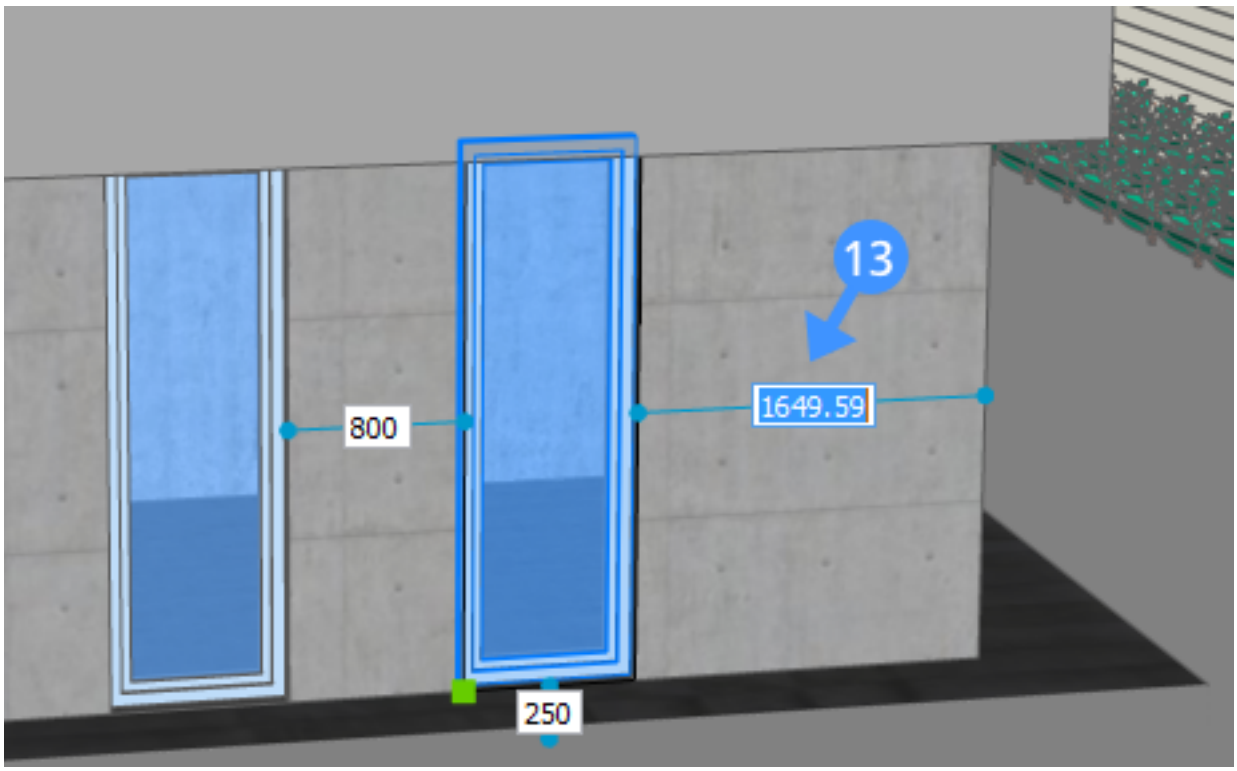

Figure 2.117

Parameters	
Name	Window_1x1_L:9
File	
Physical material	
W	800 mm
H	250 cm
Rebate	0 mm
PlacementDepth	90 mm
FrameThickness	60 mm
FrameDepth	50 mm
LeafThickness	45 mm
LeafDepth	60 mm
PaneOffset	20 mm
LeafOffset	20 mm

2.4.5 Connecting Solids

Since solids, like any other BIM entity, are created as native 3D solids, any of the 3D Solids Editing commands or Direct Modeling (1.18.2) commands can be used to modify solids. (2.118) (2.119) (2.120) The LConnect (6.20.18)

Figure 2.118

Figure 2.119

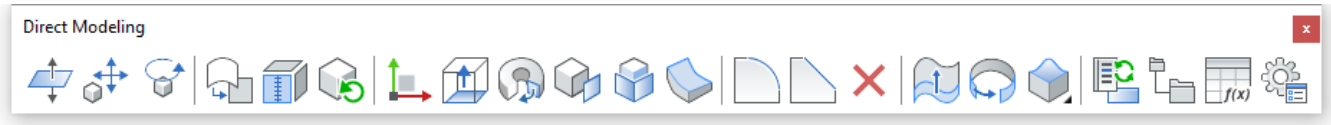

Figure 2.120

command ( ) creates an L-connection (bisector or parallel) between two solids. The TConnect (6.29.10) command ( ) creates a T-connection between two solids. The BimStructuralConnect (6.7.41) command ( ) connects structural profile solids such as beams and columns. The BimFlowConnect (6.7.14) command ( ) creates a connection between flow segments, such as pipes or HVAC ducts. The BimSplit (6.7.43) command ( ) splits segmented solids into separated solids and allows to split a solid using a selection of cutting faces. The Slice (6.27.36) command ( ) cuts a 3D solid with a plane into two parts. The Push/Pull (6.12.21) command ( ) modifies the thickness, height or length of a solid. The BimCopy ( ) command creates a parallel copy of a solid or copies part of a solid, defined by a detected boundary (if the Boundary Detection option of the SELECTIONMODES system variable is checked). The Drag (6.10.37) command ( ) moves the solid of elements. The procedures below use the Quad cursor menu (1.8.5).

Tutorial: How to connect walls Click here (2.3.5) to watch

Creating L-connections

1. Make sure SELECTIONMODES = 0 (2.121 on the next page)
2. Select the first solid. The solid highlights.
3. Hover over the second solid. When the solid highlights, choose LConnect in the Model command group of the Quad. The selected solids are connected: the default connection type is L-bisector. If HKA (1.10.11) is ON, the Hotkey Assistant widget displays. (2.214 on page 1388) **You are prompted:** Accept connection <Ok>/Next
4. Do one of the following:
5. Press Enter or right-click to accept the default L-bisector connection.
6. Hit the Ctrl key to cycle between L-parallel and L-bisector connections and press Enter or right-click when the desired connection displays. The 3D model updates dynamically when cycling the L-connection types.

Note: L-connections can also be created between non-vertical solids such as roof slabs.

Figure 2.121



Figure 2.122

Creating T-connections

The below procedure allows to connect minor faces of a solid to the major faces of other solids, regardless what the orientation of the faces is. As a result, you can use **TCONNECT** command to T-connect solids, for instance, to connect the top or bottom face of a solid to a roof or floor slab or to connect the side faces of a slab to solids.

1. Make sure the Select Faces option of the SELECTIONMODES system variable is selected. (2.131 on page 1341)

Figure 2.123

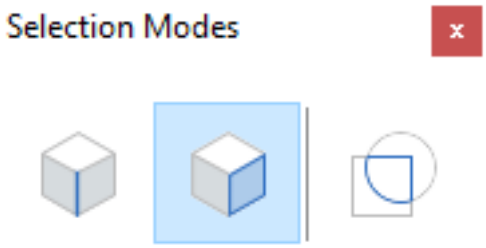

2. Move the cursor over the minor face of the first solid at the end that needs to be connected. Hit the TAB key to highlight obscured faces. Click when the face highlights.
3. Repeat the previous step to select more faces. To select the last face, go to the next step.
4. Move the cursor over the face. If necessary, hit the TAB key to highlight an obscured face. When the face highlights, choose in the Model command group of the Quad.
5. Prompts you: Select entities to connect to <ENTER to connect to nearest>:
6. Optionally: Select the solid(s) to connect to. The selected face is connected to selected face or the nearest face of the selected solid.
7. Right click or press Enter to accept the connection.

TIP. Hover over the minor face of the solid, then choose Connect with Nearest ( ) in the Model command group of the Quad.

(2.135 on page 1343)	(2.136 on page 1343)
3D Model	**Calculated Section**

Creating T-connections ply-by-ply To control the connection of composition plies between two building elements, you can execute Push/Pull (6.12.21) on a ply in a clipped BimSection (6.7.37) if Show Composition ( ) of the solids is ON. To create a T-connection ply-by-ply in a section, do the following:

1. Place the cursor over the face of the ply you want to connect. If necessary, repeatedly press the TAB-key to select an obscured face.
2. When the ply face highlights, choose Push/Pull in the Quad.
3. Specify to which point the selected ply should reach by moving the cursor or typing in the distance.
4. Right click or press enter to confirm. The ply of the first solid is connected to the ply of the second solid.

Figure 2.124

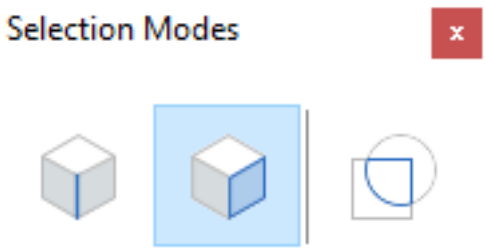

Modifying the height of a wall

Modifying the dimensions of a single wall

1. Make sure the Select Faces option of the SELECTIONMODES system variable is selected. (2.131 on page 1341)

Figure 2.125

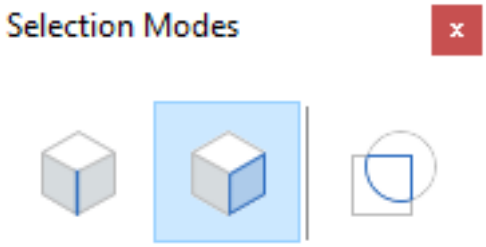

2. Move the cursor over the top face of the wall. If necessary, hit the TAB key to highlight an obscured face.
3. When the face highlights, choose Push/Pull in the Model command group of the Quad. The selected face moves dynamically with the cursor. The dynamic dimension fields displays the incremental height.
4. Type a value in the dynamic dimension field and press Enter.
5. Hit the TAB key to use another reference face, e.g. the bottom face of the solid, then type a value in the dynamic dimension field.

Modifying the height of multiple walls Using the SelectAlignedFaces (6.27.17) command (Quad > Select:) it is easy to select the top face of all solids that lie in the same horizontal plane.

1. Make sure the Select Faces option of the SELECTIONMODES system variable is selected. (2.131 on page 1341)

Figure 2.126

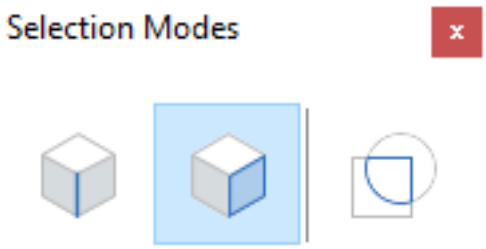

2. Move the cursor over the top face of one of the walls. If necessary, hit the TAB key to highlight an obscured face.
3. When the face highlights, choose Select Aligned Faces in the Solid/Face Selection command group in the Quad. All faces lying in the plane of the selected face are selected.
4. Now follow the same steps as for a single wall

Modifying the height ply-by-ply When the Display Composition (2.6.4) property of a solid is set, and the Select Faces option of the SELECTIONMODES system variable is selected, the height or length of the composition plies can be modified separately.

1. Move the cursor over the ply you want to edit and choose Push/Pull in the Model command group of the Quad when the ply highlights. (2.127)

Figure 2.127

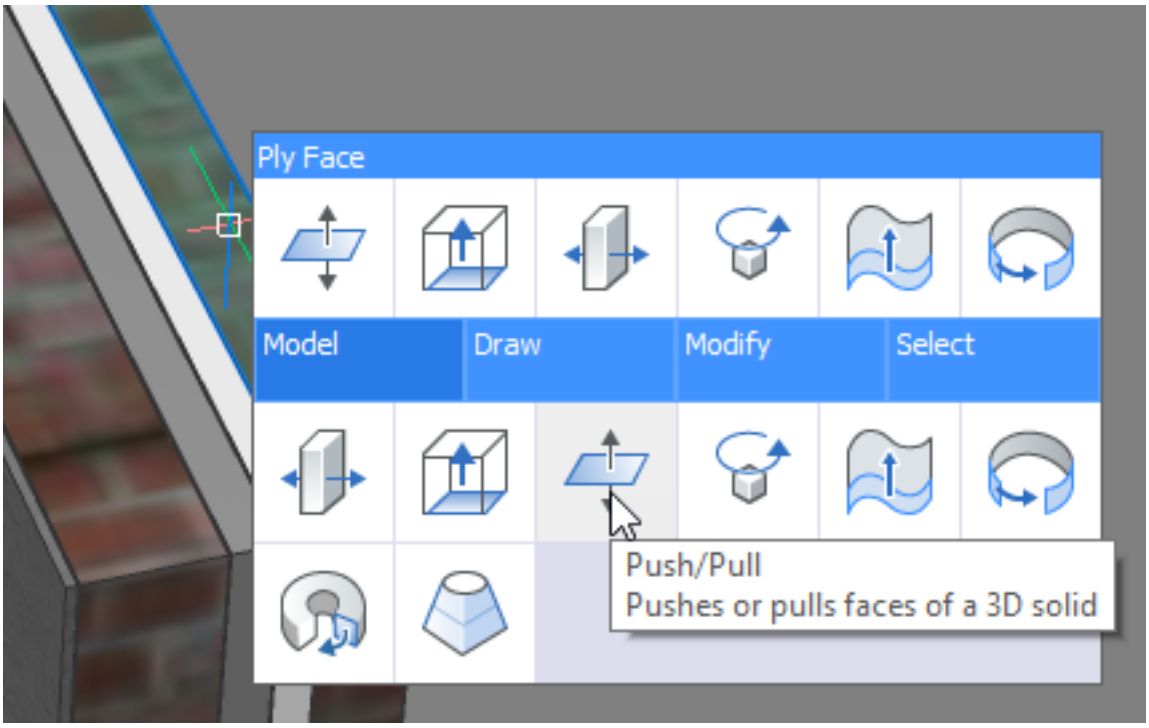

2. Type value in the dynamic distance field. (2.128)

Figure 2.128

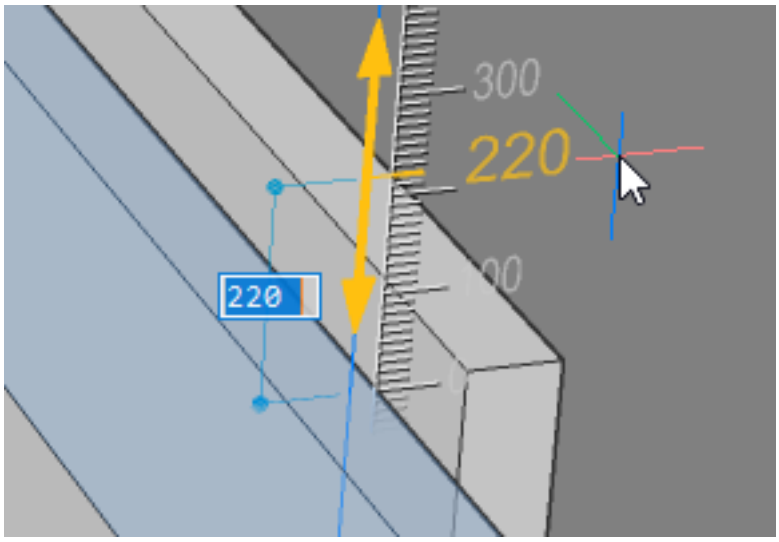

3. Press Enter to accept the distance. (2.129 on the next page)

Figure 2.129

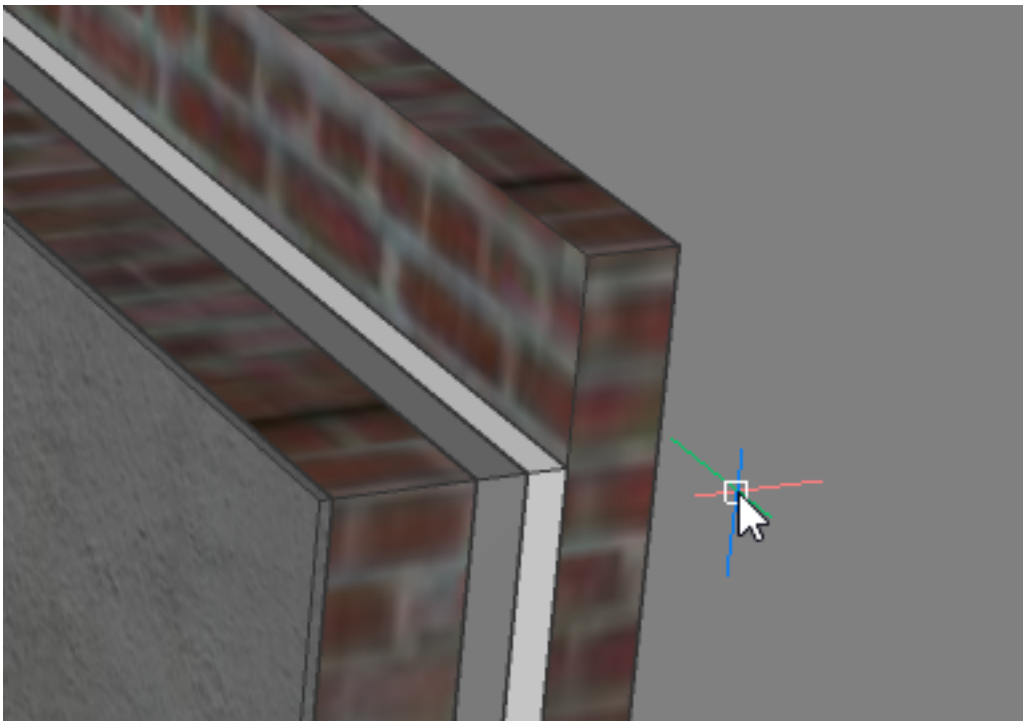

Setting the distance between parallel solids

1. Make sure the Select Faces option of the SELECTIONMODES system variable is selected. (2.131 on the facing page)

Figure 2.130

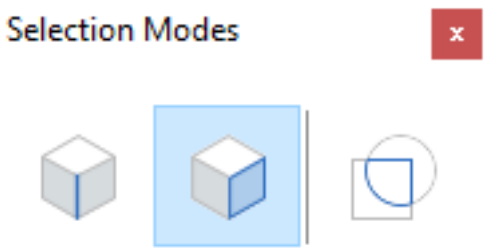

2. Move the cursor over a face of the solid to be moved.
3. When the face highlights, choose Drag (6.10.37) in the Model command group of the Quad. The dynamic dimension field displays the relative displacement of the solid (= with respect to the original position of the selected face).
4. Repeatedly hit the TAB key until the desired reference face on a parallel solid highlights. Press and hold the Shift key while hitting the TAB key to cycle reference faces in reversed order. The dynamic entry field displays the distance with respect to the currently highlighted reference face.
5. Type a value in the dynamic entry field, then press Enter.

Creating a parallel copy of a solid

1. Make sure the Select Faces option of the SELECTIONMODES system variable is selected. (2.131 on the next page)
2. Move the cursor over a major face of the solid to be copied.
3. When the face highlights, choose BimCopy in the Model command group of the Quad.
4. Repeatedly hit the TAB key until the desired reference face on a parallel solid highlights. Press and hold the Shift key while hitting the TAB key to cycle reference faces in reversed order. The dynamic entry field displays the distance with respect to the currently highlighted reference face.
5. Type a value in the dynamic entry field, then press Enter.

Figure 2.131

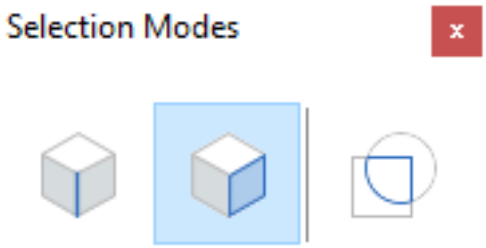

Creating a partial copy of a solid

1. Make sure the Enable boundary detection option of the SELECTIONMODES system variable is selected. (2.132)

Figure 2.132

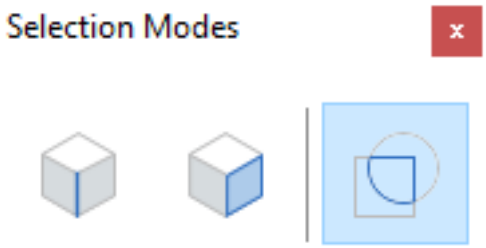

2. Highlight the part of the boundary for the part of the solid you want to copy.(2.133 on the next page)
3. When the face highlights, choose BimCopy in the BIM command group of the Quad.
4. Repeatedly hit the TAB key until the desired reference face on parallel solid highlights Press and hold the Shift key while hitting the TAB key to cycle reference faces in reversed order. The dynamic entry field displays the distance with respect to the currently highlighted reference face; Type a value in the dynamic entry field, then press Enter. (2.134 on the following page)

Figure 2.133

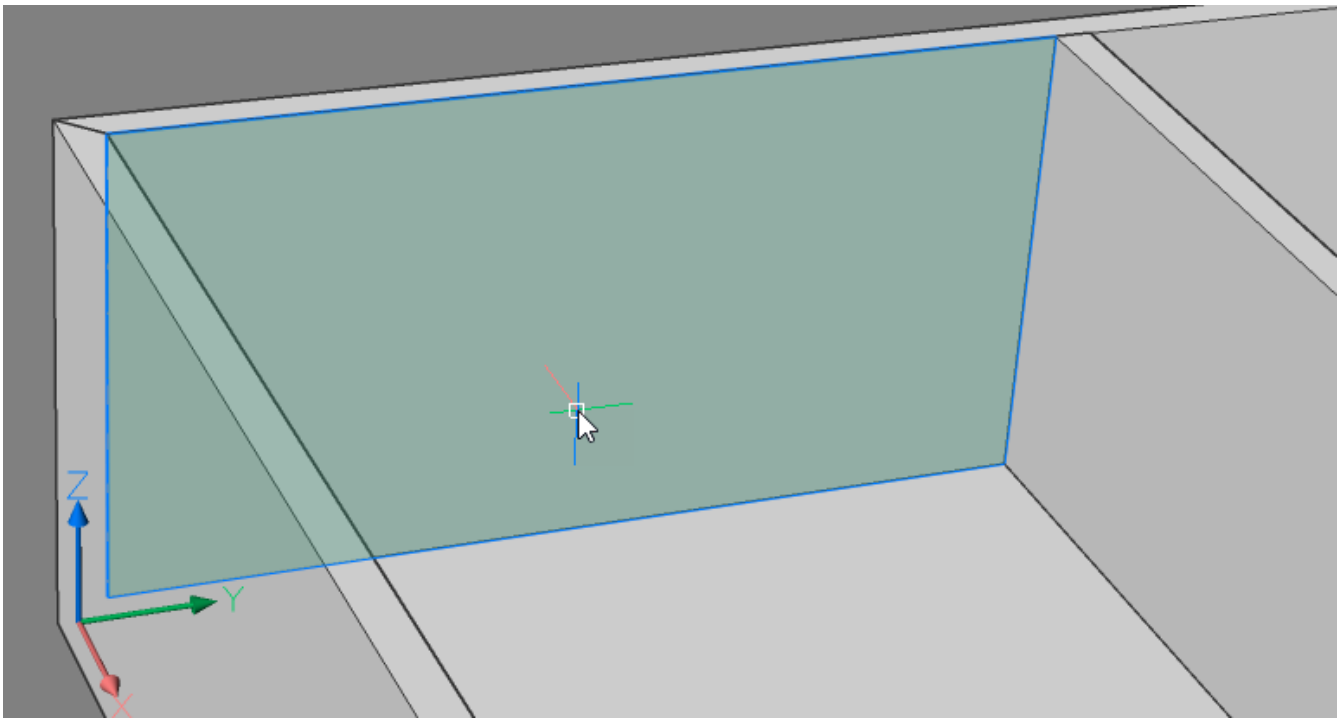

Figure 2.134

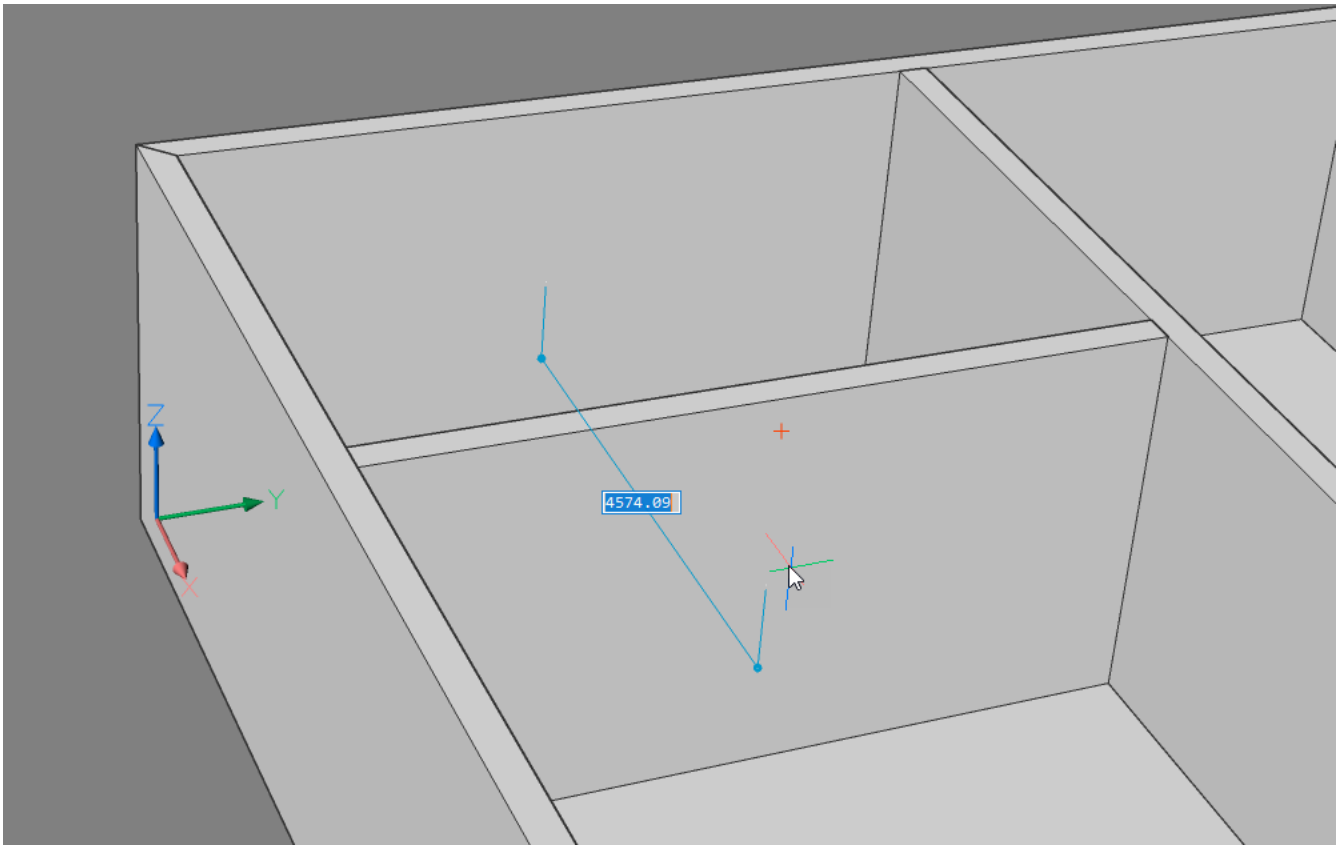

Figure 2.135

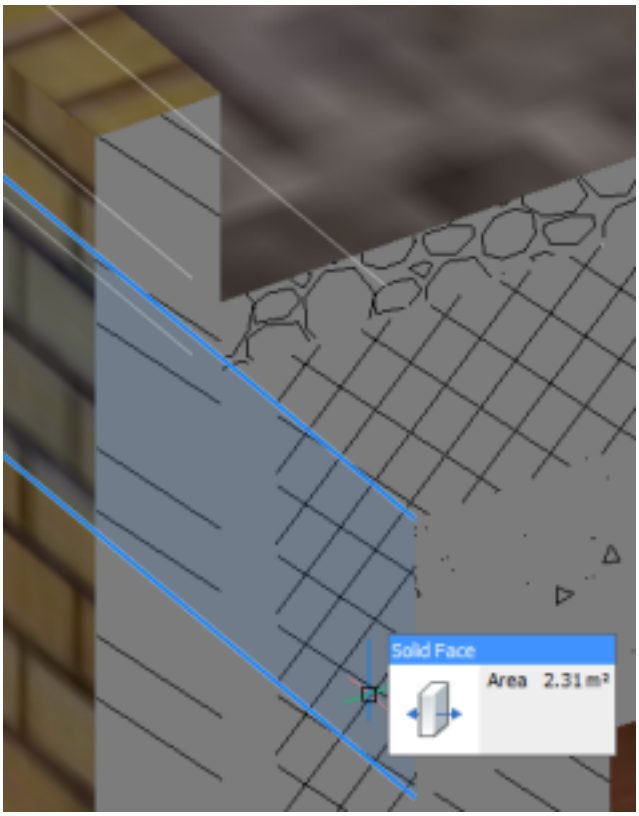

Figure 2.136

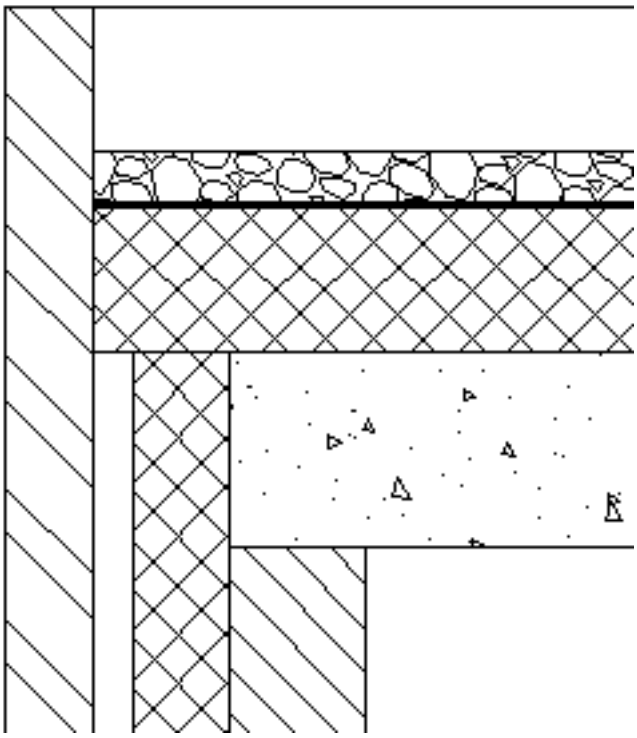

2.4.6 Creating a Custom Window

Overview: In this lesson, you learn how to create a custom window to insert in your drawings. **Lesson Objectives** After completing this lesson, you will be able to:

- Create the 3D geometry of a window element.
- Utilize the pre-defined templates.
- Understand how the subtractor solid can be used in creating an opening for insertion.

Creating a Custom Window

In BricsCAD, you can create any geometry or component from scratch. Once you have your geometry in 3D you can insert and use it in your BIM model. You can make changes or add more details to your window at any time. This process is explained in 4 parts to make the steps of creating a 3D window geometry straightforward.

- Create the file
- Create the subtractor solid (1)
- Create the window frame (2)
- Create the (Glass) panes (3)

(2.137)

Figure 2.137

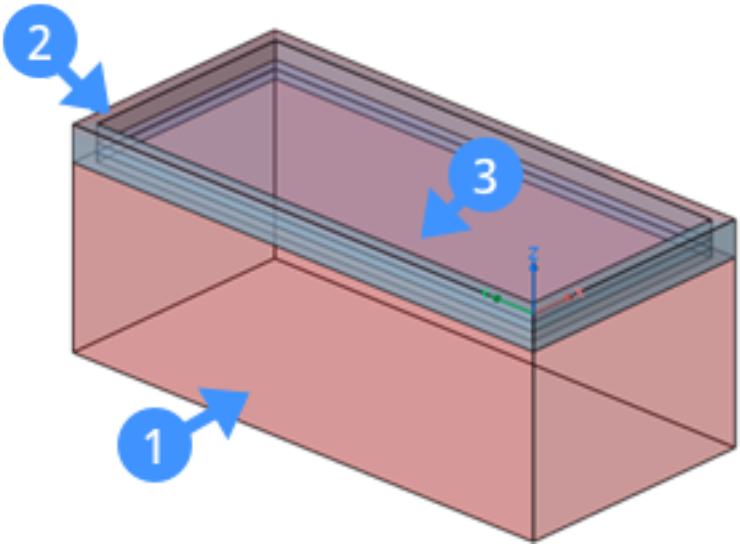

Step 1: Creating the file

1. Click **New** in the **File** menu

2. Select one of the **pre-defined templates** to create a simple window specifying the unit system of your drawing. **Note:** The pre-defined templates contain the layers needed to create the geometry of the window or door. These .dwt file format templates are BIM-Window-imperial (4) and BIM-Window-metric (5) which assure the required layers and properties are displayed in your drawing. (2.138 on the facing page)

3. Set the **BIM_Subtract** layer current (6) either using the drawing explorer or layer field in the properties panel or Layers Panel on the right-hand side. (2.139 on the next page)

4. Create a closed polyline (e.g. a rectangle) that represents the form of the opening for the insert. (2.140 on page 1346)

5. Save the file in any location. The library of predefined windows and doors is located in the support folder. By default this is: **C:\Users<user_name>\AppData\Roaming\Bricsys\BricsCAD\V19x64\en_US\Support\Bim\Component**
This path can also easily be found by typing SUPPORTFOLDER in the command line.

Figure 2.138

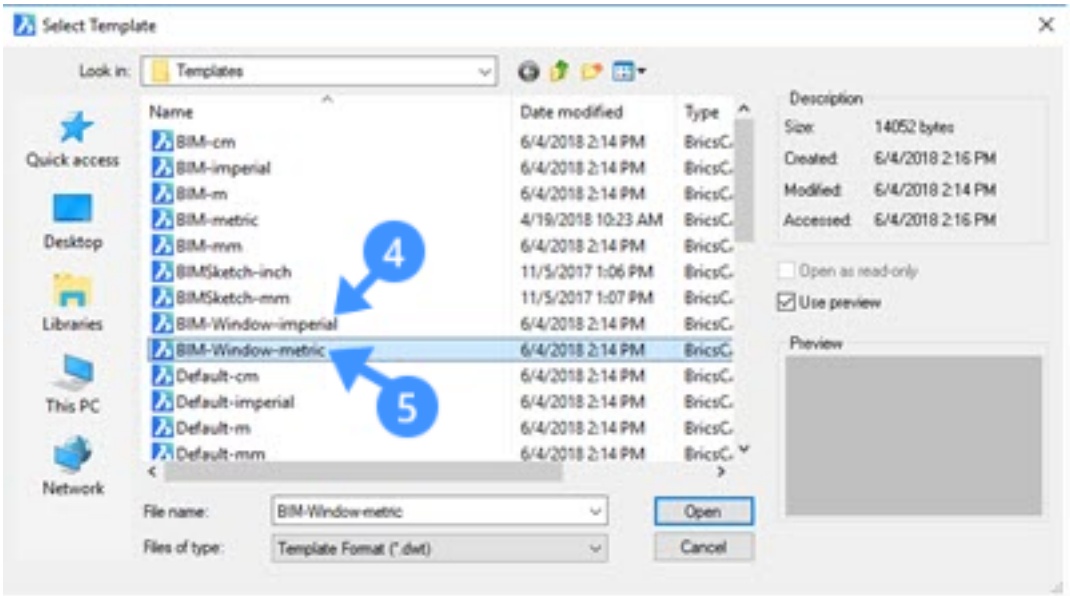

Figure 2.139

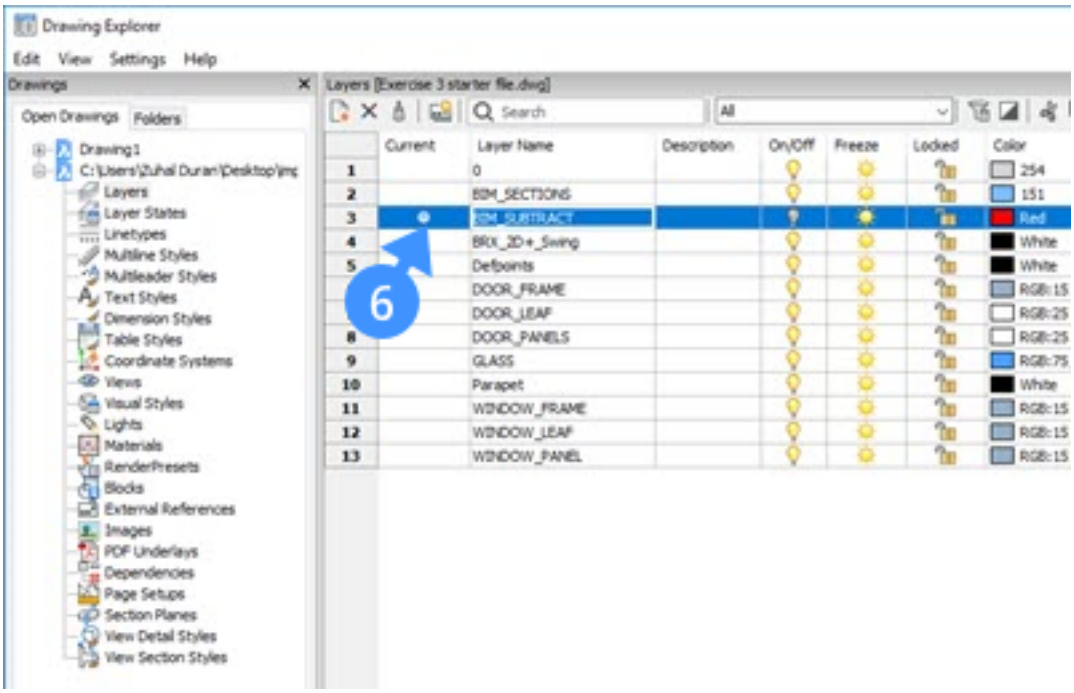

Figure 2.140

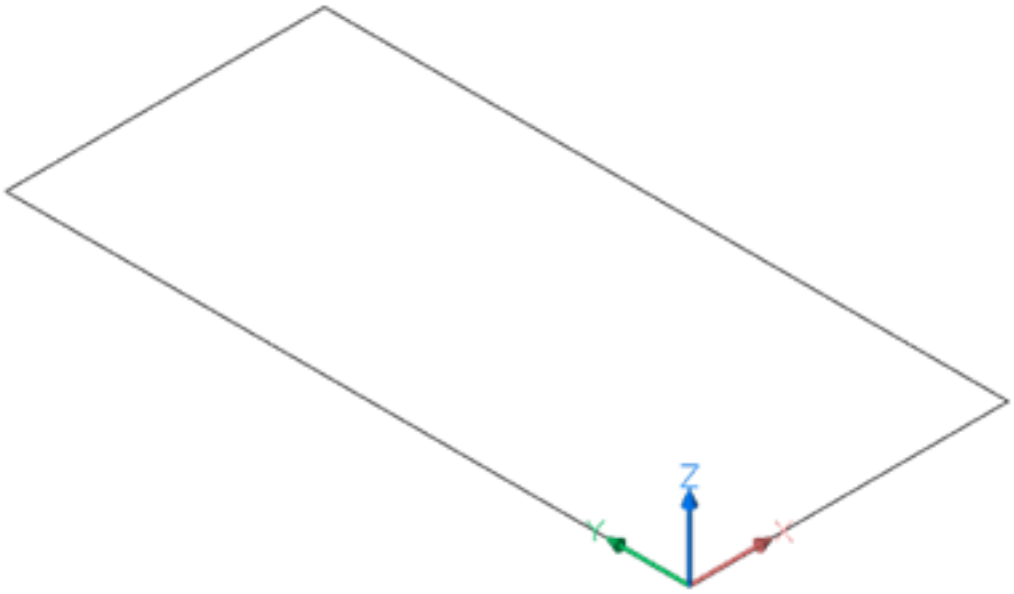

Step 2: Creating the subtractor solid The subtractor solid will be used to create an opening. **Note: BIM Subtract** Layer must be a current layer.

1. Use the outline of the solid which you have previously created (e.g. a rectangle). The outline lies in the first quadrant of the XY plane of the **World Coordinate System** (WCS). (2.141) The lower left corner of the

Figure 2.141

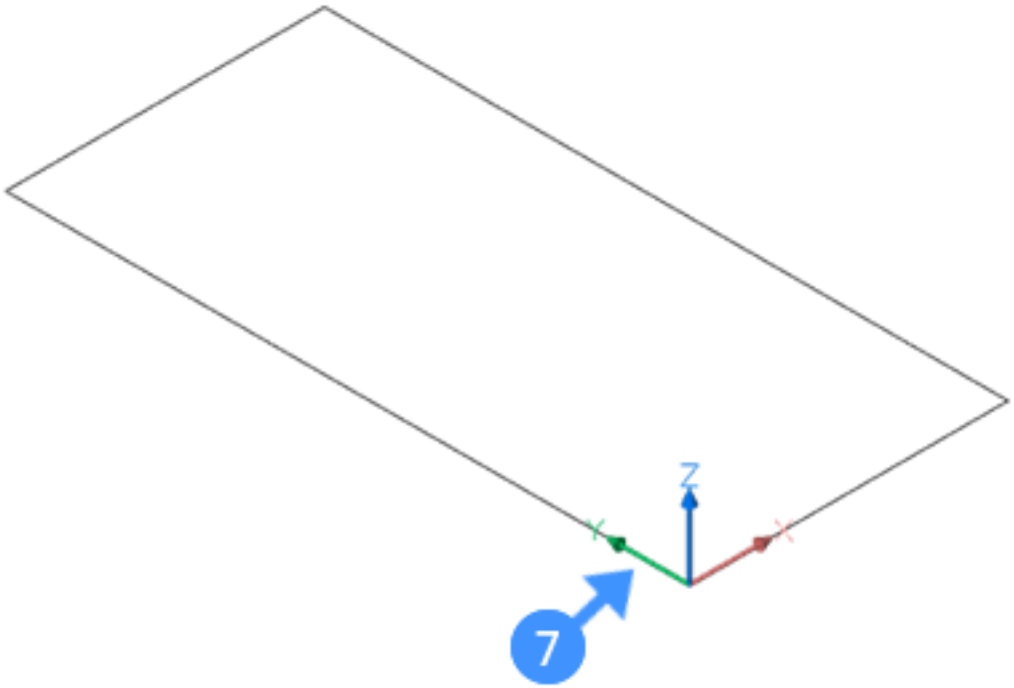

rectangle lies at the origin (0,0,0) of the WCS (7).

2. Select the Extrude tool and move the cursor downward (8) to extrude your solid outline in the negative Z direction. (2.142 on the following page)

3. Do one of the following to finish the subtractor solid creation.
   - Click a point
   - Type a value in the dynamic dimension fields, then press Enter.

Figure 2.142

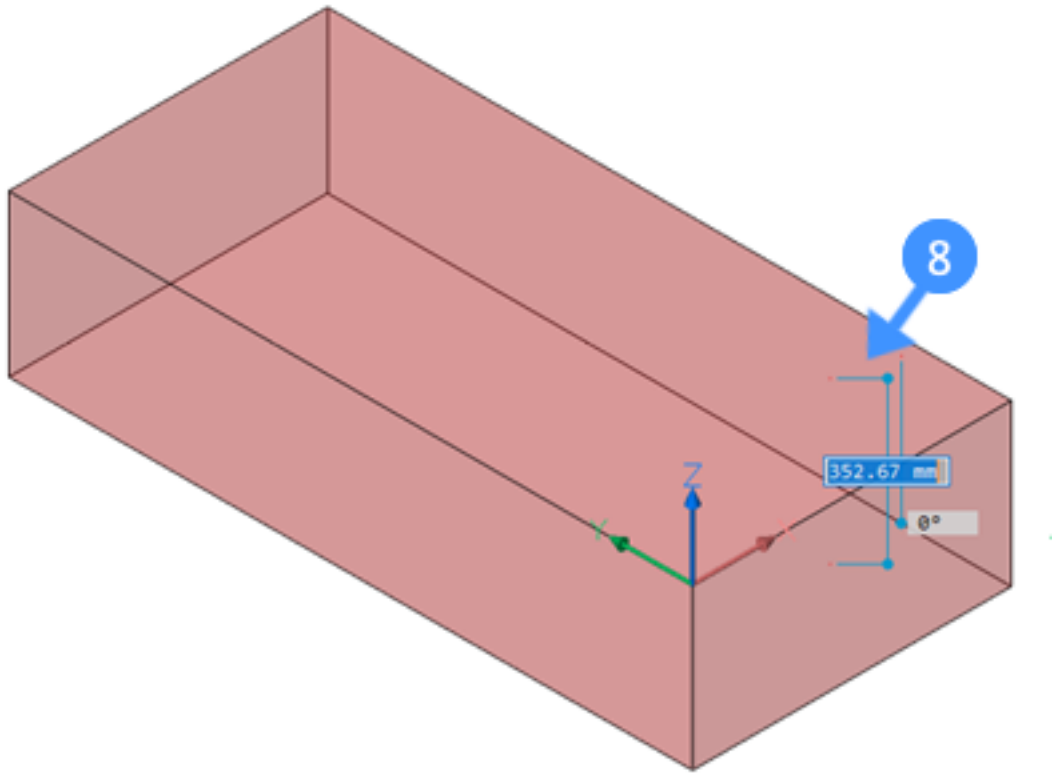

Step 3: Creating the fixed frame The outline of the fixed frame coincides or is parallel (in case of a rebate) with the outline of the subtractor solid.

1. Set the Window_Frame layer current.
2. Highlight the top face of the subtractor solid.
3. Next, extrude the top face of the subtractor solid in the negative Z direction (9) using the **Extrude** tool 'Create' (10) option by pressing the CTRL key once. (2.143 on the next page)
4. Type a value in the dynamic dimension field to specify the height of the fixed frame. **Note:** The height of the extrusion will be the thickness of the fixed frame.
5. Turn off 'BIM_SUBTRACT' layer by clicking the light bulb (11) next to the layer name. (2.144 on the facing page)
6. Use the Offset tool to create a parallel offset of the outline of the fixed frame (12). (2.145 on page 1350) **Note:** The distance of the offset equals the width of the frame.
7. Hover over the inside boundary of the parallel offset (13) and select Extrude tool from the Quad. (2.146 on page 1351)

Figure 2.143

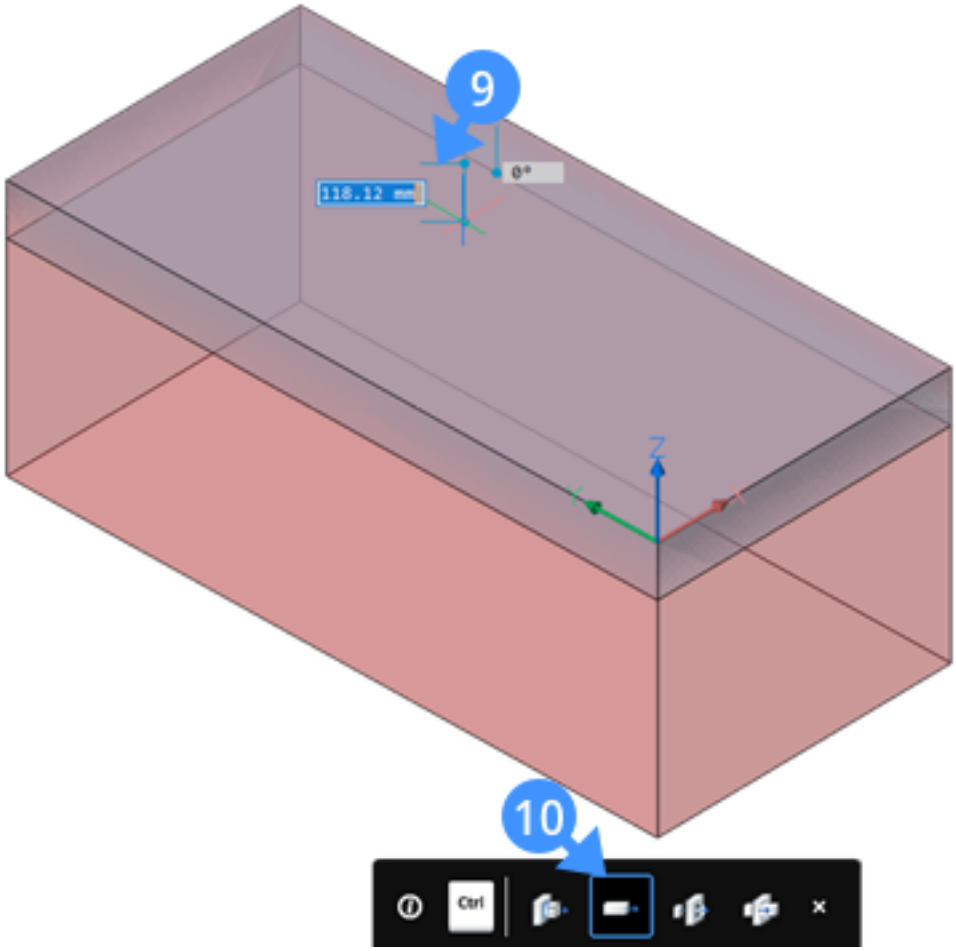

Figure 2.144

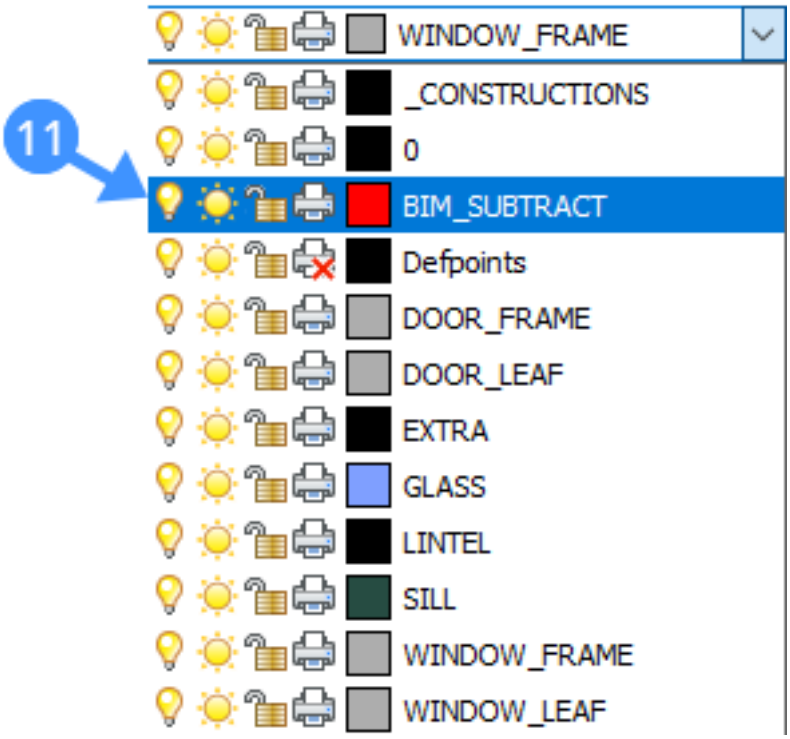

Figure 2.145

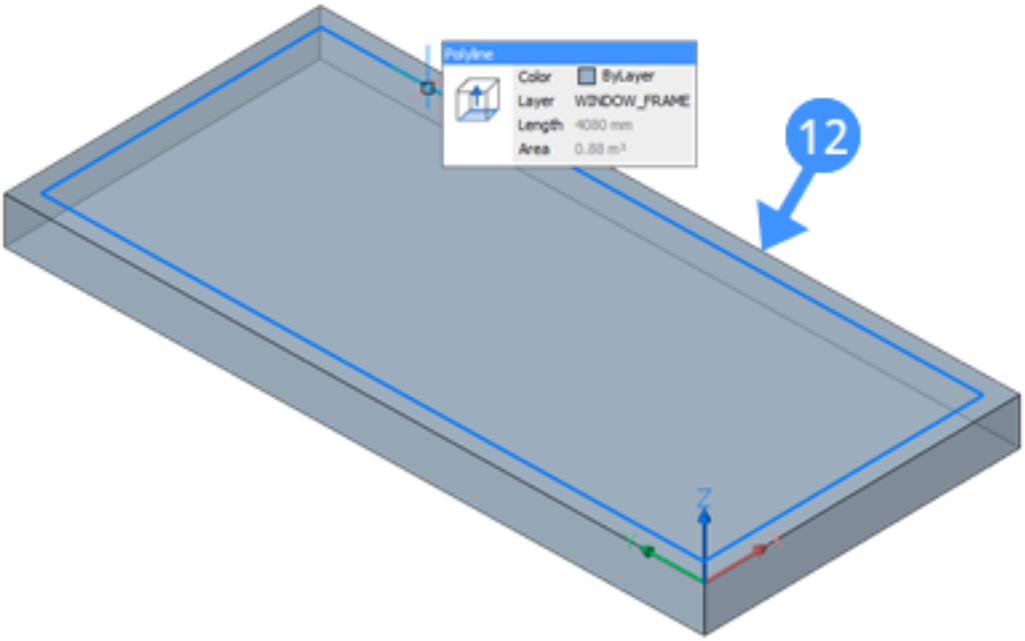
Polyline
Color
ByLayer
Layer
WINDOW_FRAME
Length
4080 mm
Area
0.88 m²
12
Z

Figure 2.146

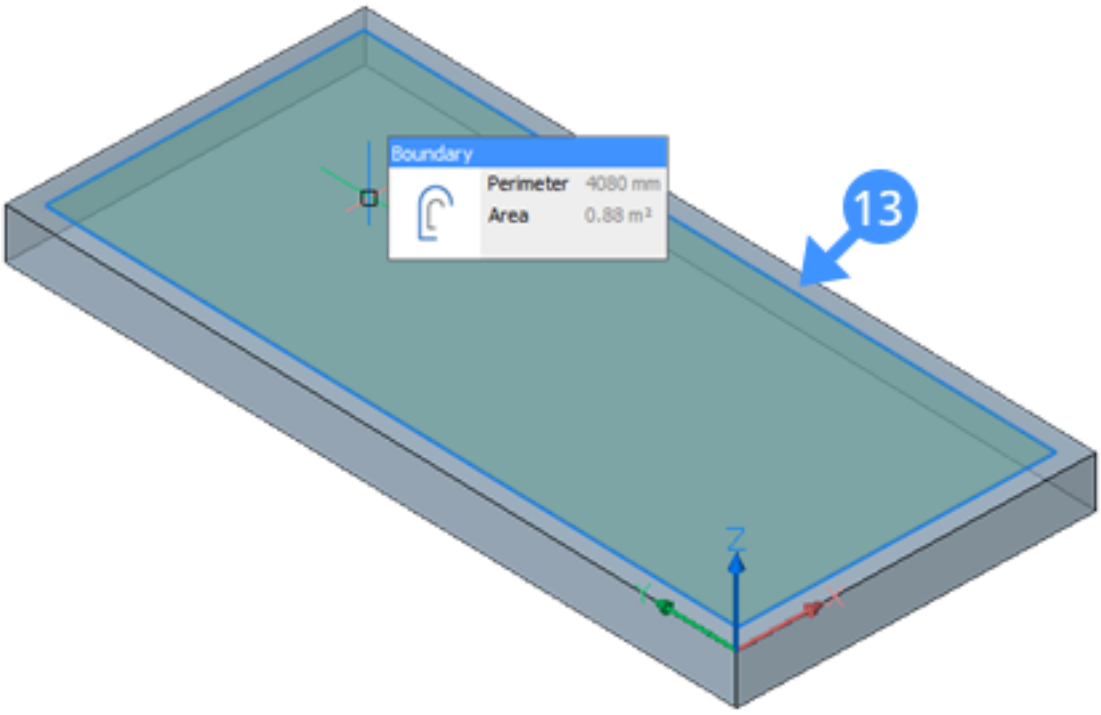

8. When the extrude mode is on the Subtract option (14) move your cursor downward (15) to create an opening in the fixed frame. (2.147 on the next page)

9. Do one of the following to finish the creation of the opening in the fixed frame.
   - Click a point
   - Type a value in the dynamic dimension fields, then press Enter.

Figure 2.147

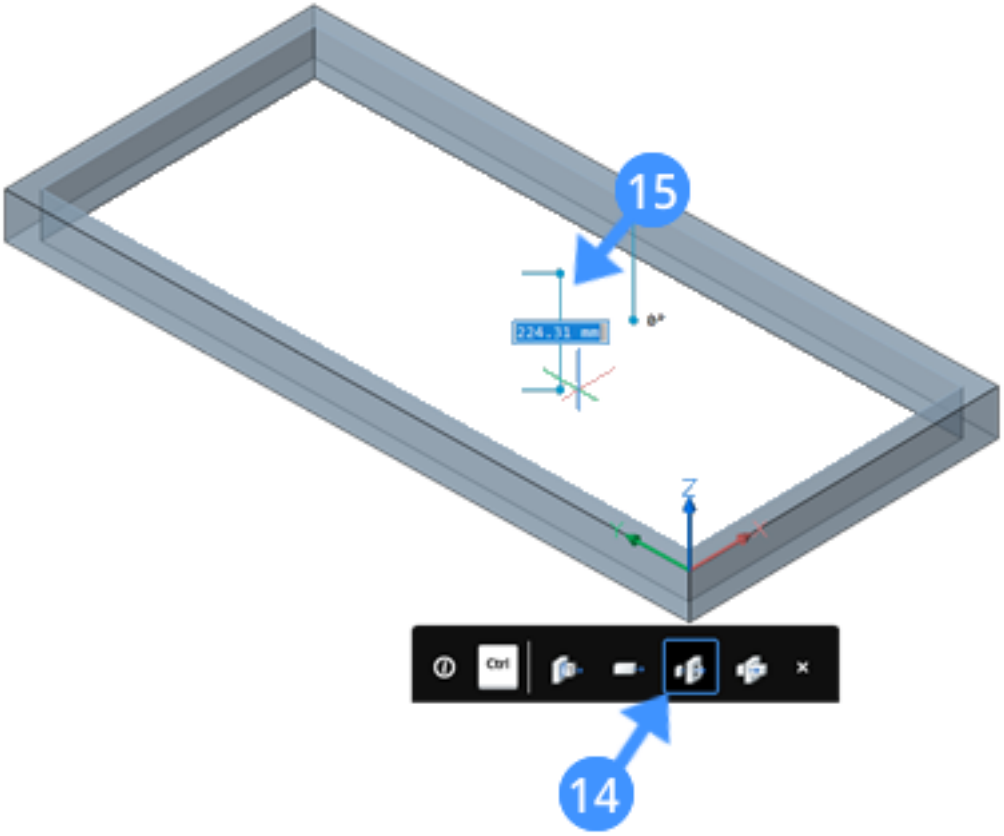

Step 4: Creating the glass panes

1. Set the Glass layer current.

2. Use the DMEXTRUDE command to extrude the inside boundary of the window frame. **Note:** The height of the extrusion equals the thickness of the glass pane. The following illustration shows the inside boundary of the window frame after using DMExtrude to create a window glass pane. (2.148 on the facing page) Note that to create a glass pane, the create option should be selected from the Tooltip of DMExtrude.

3. Move the glass pane solid down in the negative Z-direction if the outside face of the fixed frame does not coincide with the outside face of the solid (wall) the insert will be placed in. The following illustrations show the glass pane solid after moving it (17) down. (2.149 on the next page)

Optionally, before saving the drawing, classify the BIM as a window element. To do so, follow these steps:

1. Type BIMCLASSIFY in the command line.
2. Press 'I' for window and press enter to accept it.
3. Next, press 'D' for Drawing and press Enter key until the command is executed.

The drawing is classified as a window. When you insert this block in your drawing, it will automatically be classified as a window.

5. Optionally, when no selection is active, you see a set of BIM properties on the right-hand side of your screen. Here you can assign information about the thermal transmittance coefficient of the window materials, fire rating according to the national fire safety classification, and so on. The following illustration shows the BIM properties of the window in the properties panel. (2.150 on page 1354)

5. Save the drawing.

Figure 2.148

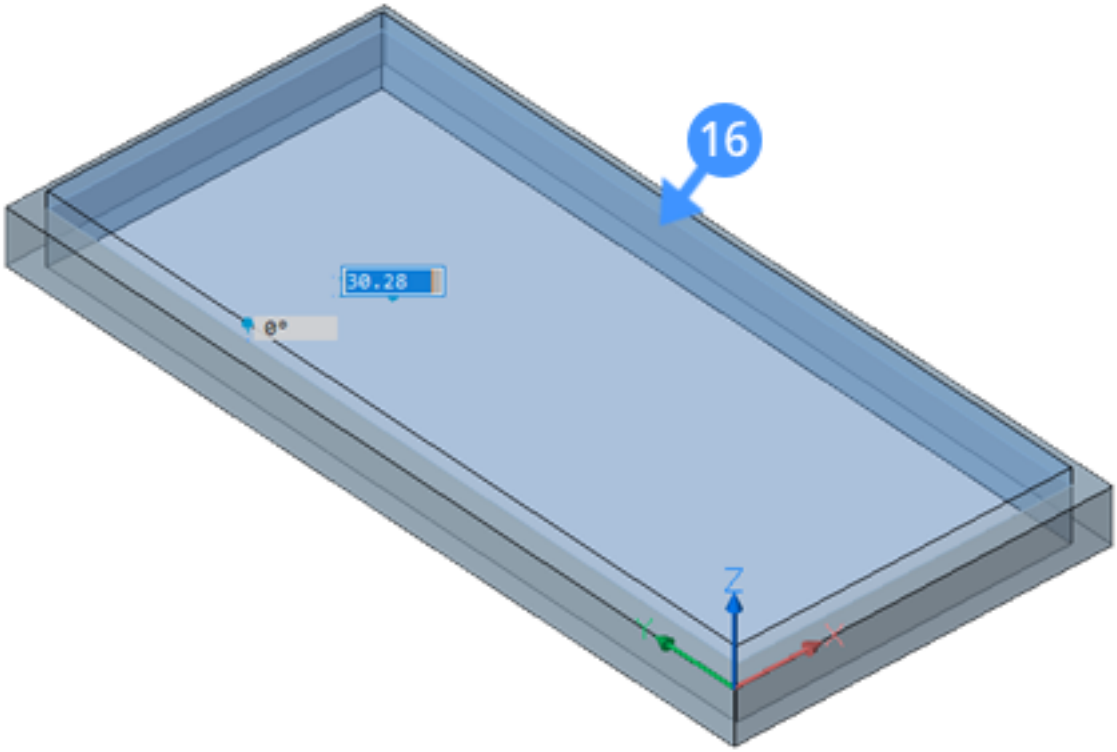

Figure 2.149

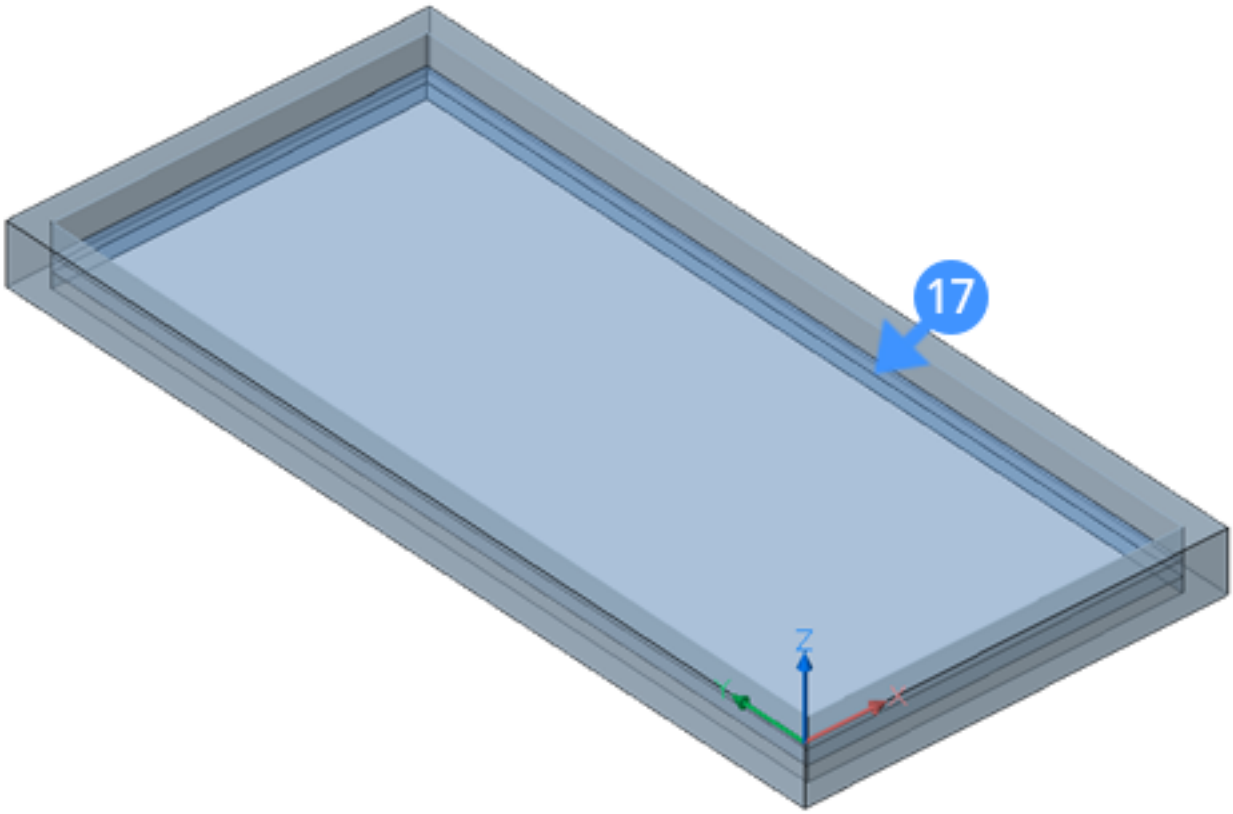

Figure 2.150

Window Common	
Reference	
Fire rating	
Acoustic rating	
Security rating	
Is external	Off
Infiltration	0 m^3/s
Thermal transmittance	0 $W/m^2 \cdot K$
Glazing area fraction	0
Smoke stop	Off

Adding 2D entities

Optionally, windows and doors drawings can contain 2D symbols. These 2D symbols will either replace the actual 3D Solid section of the window or door or be added to the 3D Solid section, depending on their layer:

- Symbols on a layer with prefix **BRX_2D_**will be used to replace the geometry resulting from the actual section,
- Symbols on a layer with prefix **BRX_2D+_**will be added to the section result. Only those 2D entities in a plane parallel to the section plane are.

2.4.7 Create Opening

Command: BimWindowCreate (6.7.46) **Overview:** Creates an opening without a window geometry. It uses the same command as BimWindowCreate. The command gives the possibility to create an opening at the location of the selected base profile. The base profile can be a boundary or a closed polyline.

Openingcreate

For more information about this command, visit the Command Reference article BimWindowCreate (6.7.46).

Procedure: Creating an opening in an existing mode

1. Draw a rectangle on the face of a wall.
2. While boundary detection is on hover over inside the polygon (1) **Or** select the closed polyline for this rectangle shape.

3. Select the Create Opening tool from the Quad (2). (2.151) The opening is created (3) based on the closed

Figure 2.151

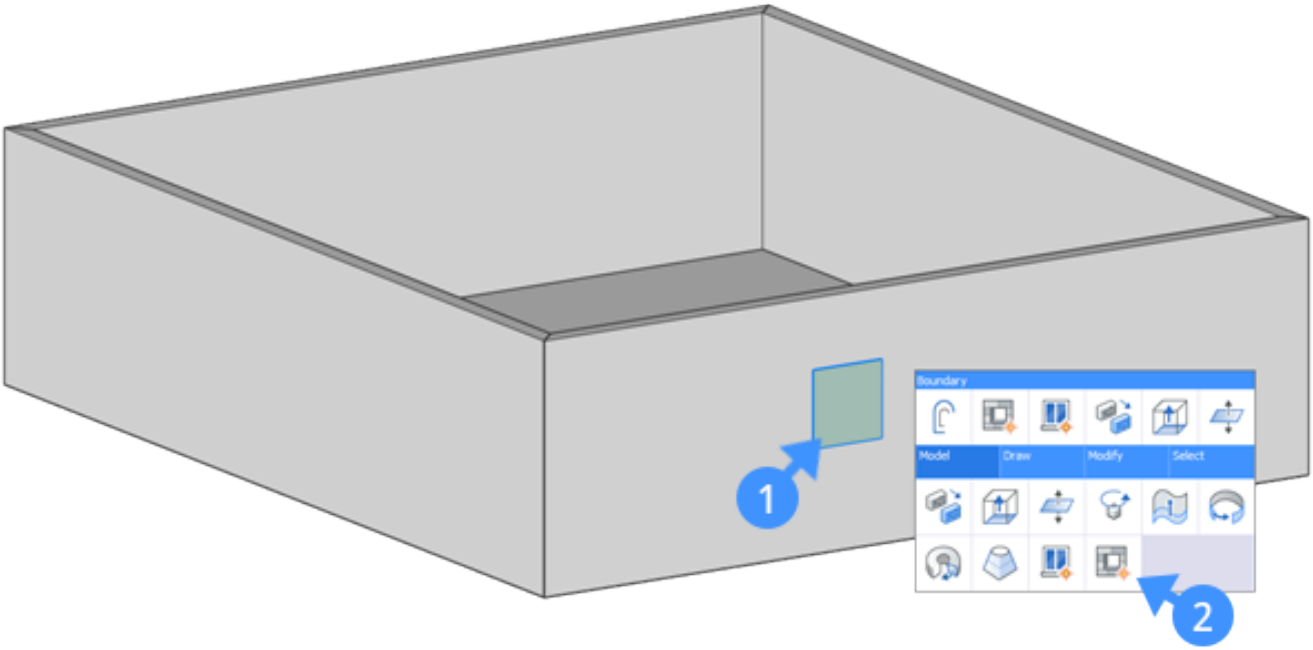

contour. In the Structure Browser, the opening is added as a Block Reference. The block reference is classified as an opening (4). (2.152 on the facing page) (2.153 on the next page) If you select the opening from the structure browser, you will see a set of properties related to this opening element (5) in the properties panel. **Note:** If your closed contour has a rectangle shape, the opening element will include Width and Height parameters (6). (2.154 on page 1358) **Note:** Opening elements contain subtractor solids. To display the subtractor solid, open the layers panel and thaw the BIM_Subtract layer. **Note:** The associative tags can be generated using the bimtag (6.7.44) command for the opening element in a sectioned drawing. The following animated gif demonstrates how to create an opening based on a closed contour. (2.155 on page 1358)

Figure 2.152

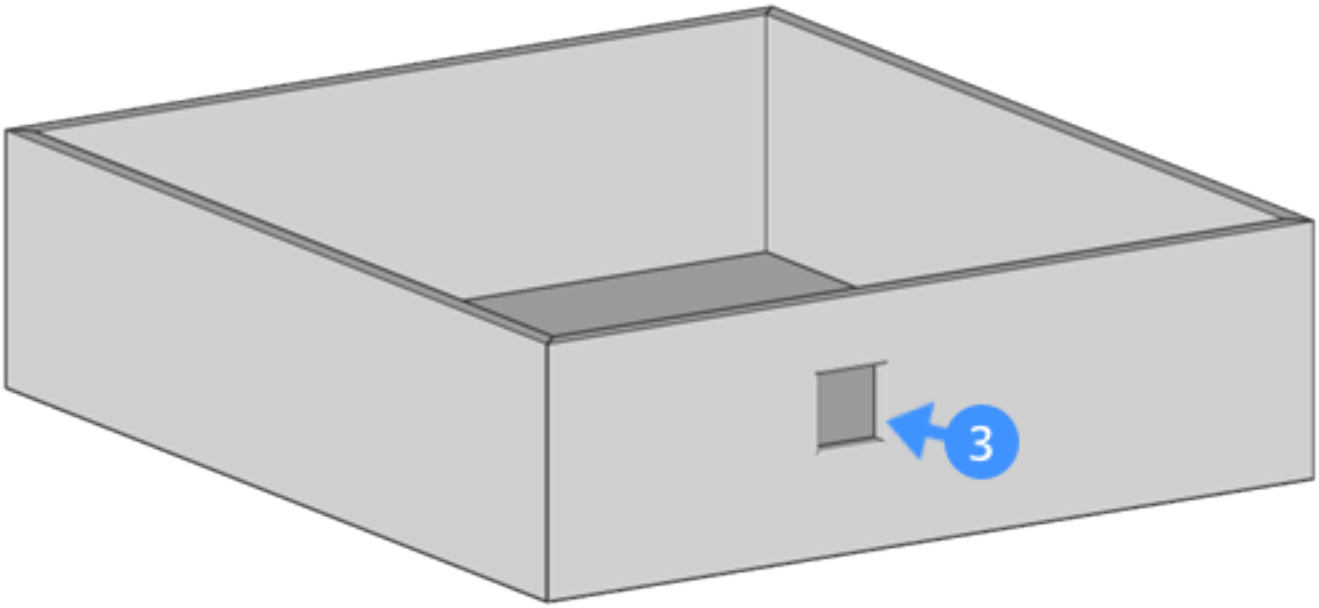

Figure 2.153

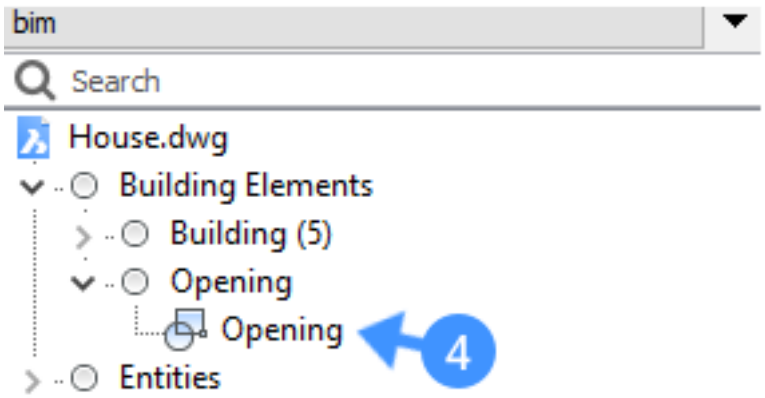

Figure 2.154

BIM	
Type	Opening 5
Name	
Description	
Building	
Story	
Composition	
Display composition	Off
GUID	3EbX_jVDv9iwd2JGXiLgTd
Number	
Parameters	
Name	Opening:1
File	
Width	1000 mm 6
Height	1000 mm

Figure 2.155

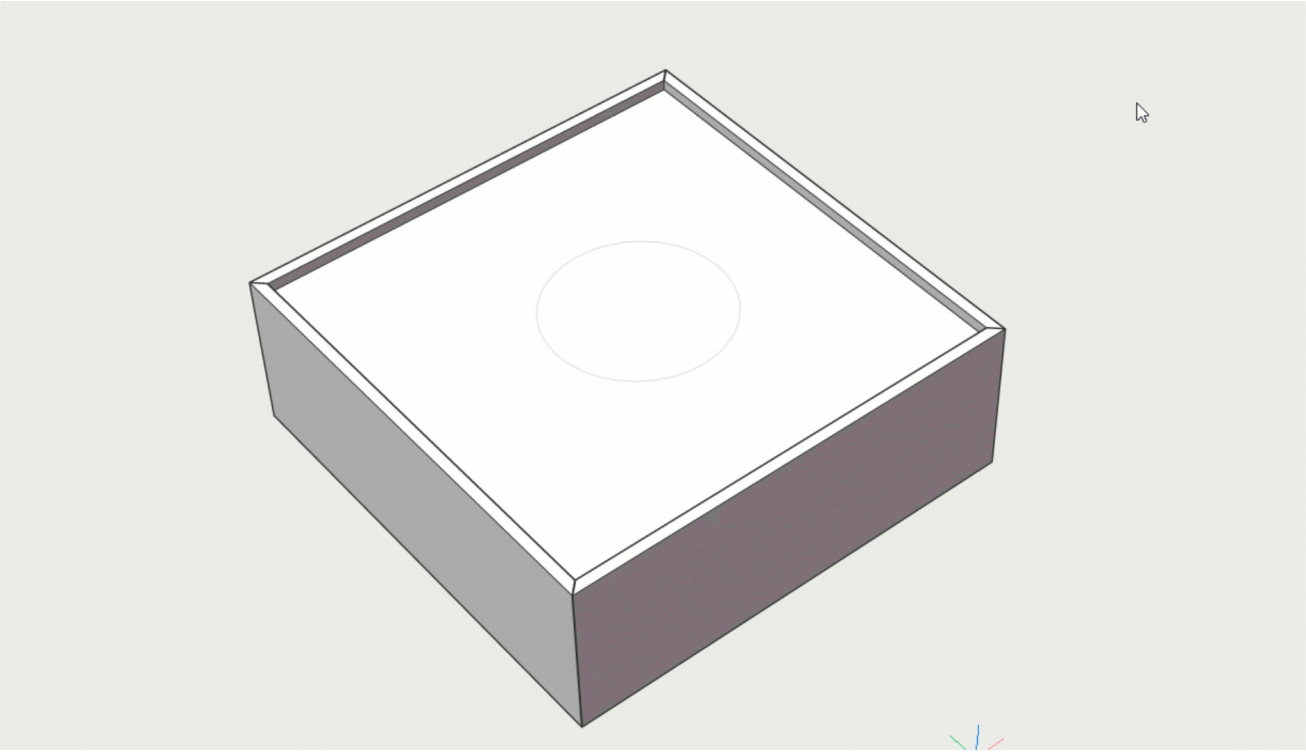

2.4.8 Creating Roofs

(2.156) In BricsCAD BIM roofs are created using default commands and modeling techniques. The roof creation

Figure 2.156

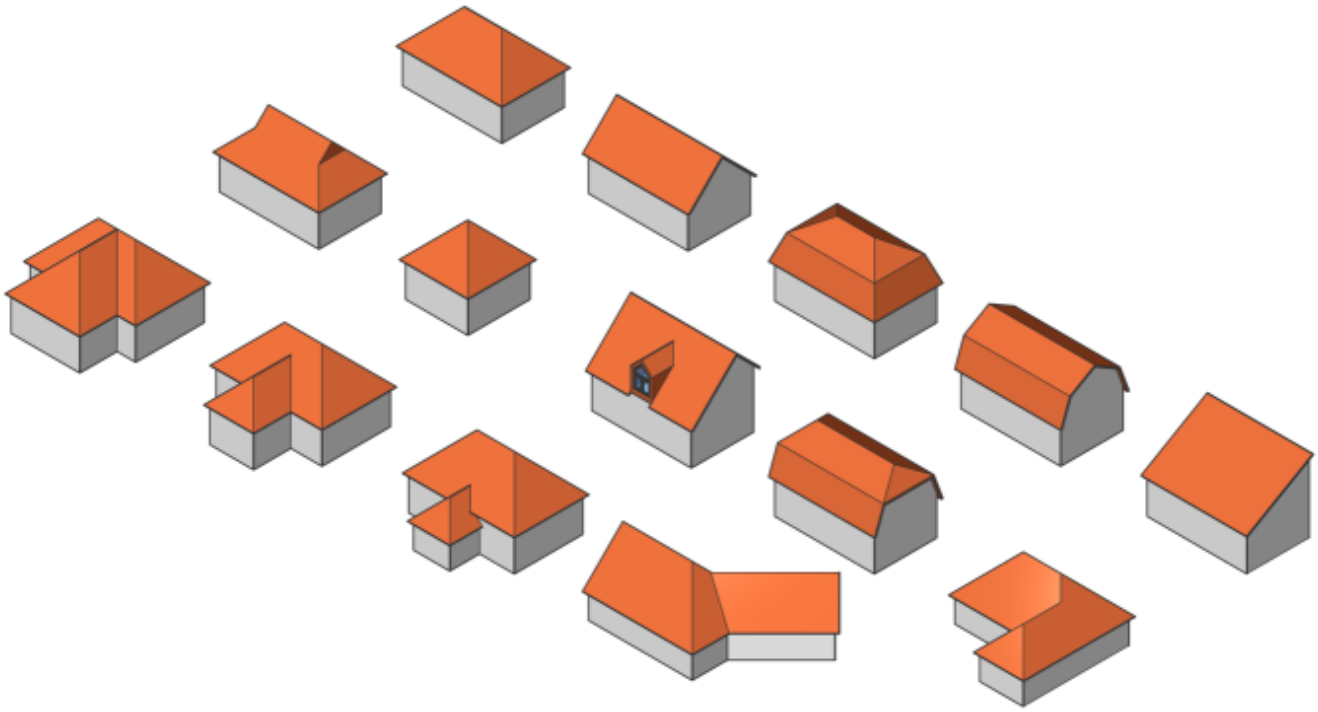

workflow consists of the following steps:

- Creating the roof footprint.
- Extrude the footprint and create a hip roof. (DmExtrude (6.12.13) command)
- Adjust the slope of the roof faces if necessary. (Manipulator (6.21.2) widget)
- Defining the thickness of the roof solid. (Body/Shelll option of the SolidEdit (6.27.39) command)
- Create additional roof components.

Tutorial: How to create a pitched roof Click here (2.3.2) to watch

Creating the roof footprint

You can create the roof footprint:

- From the exterior walls boundary.
- Creating a closed polyline by clicking points or other 2D procedures.

To create the roof outline from the exterior walls boundary.

1. Isolate (6.17.21) the exterior walls*.
2. Set the coordinate system to the top face of the exterior walls:
   - Type **ucs** and press Enter. You are prompted: **Specify origin of UCS or [Face/NAmed/Entity/Previous/View/X/Y/Z/Z Axis/Move/World] <World>:**
   - Snap to a top corner of an exterior wall, then press Enter.
3. Set the **Enable boundary detection** ON. (2.157 on the next page)
4. Move the cursor to a void area inside the exterior walls. The inside boundary highlights..
5. Choose **Offset** in the **Draw** tab of the Quad. (2.158 on the following page)
6. Do one of the following:
   - Type a value in the dynamic distance field.
   - Click a point

* Isolating entities is easily done using the Structure Panel. (6.27.55)

Figure 2.157

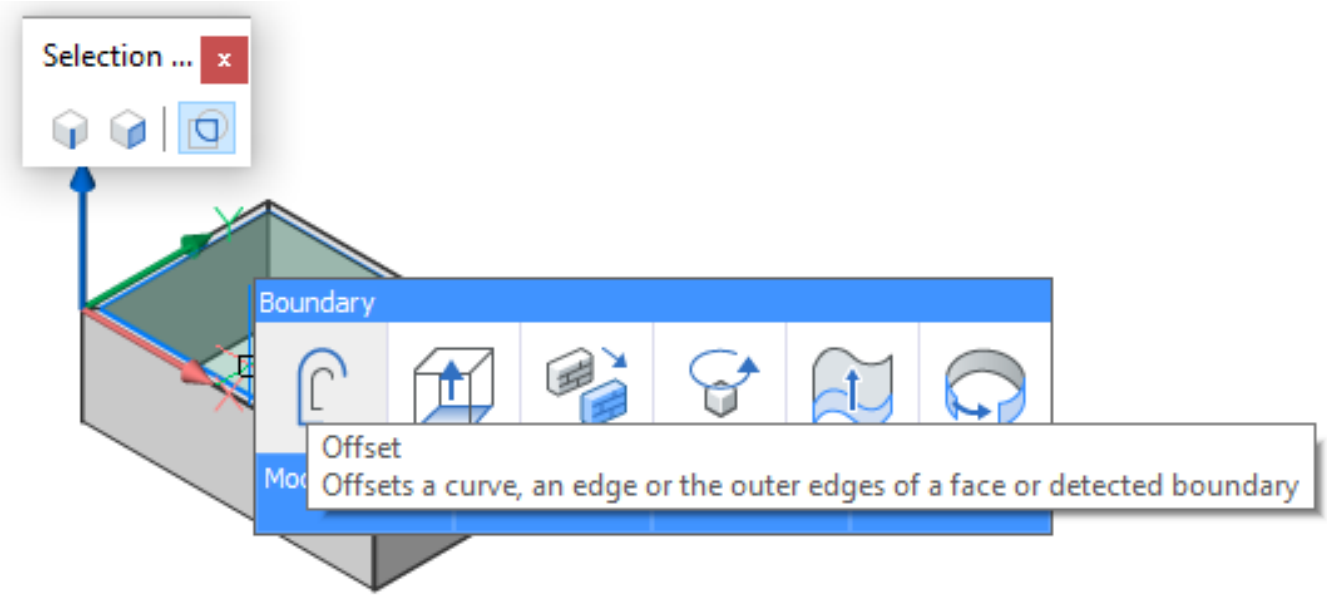

Figure 2.158

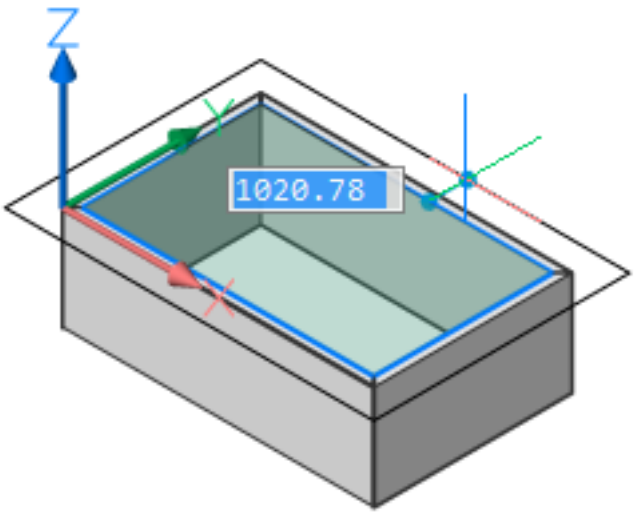

Creating a hip roof

(2.159 on the next page)

1. Create the roof footprint.
2. Move the cursor over the roof outline and choose **Extrude** in the **Model** tab of the Quad. (2.175 on page 1368)
3. Move the cursor vertically, then hit the TAB key. (2.161 on the next page)
4. Type a value in the **Tapar Angle** field and hit the TAB key. (2.162 on page 1362)
5. Do one of the following:
   - Hit the TAB key and type another value in the **Taper Angle** field. The **Taper Angle** field is the complement of the inclination angle of the roof.
   - Press Enter to create the roof.
6. Depending on the shape of the roof outline, the result is:
   - Pyramid roof: (2.163 on page 1362)
   - L-shaped hip roof: (2.164 on page 1362)
   - T-shaped hip roof: (2.165 on page 1363)

Figure 2.159

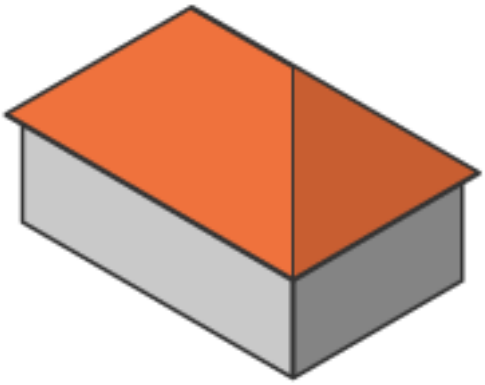

Figure 2.160

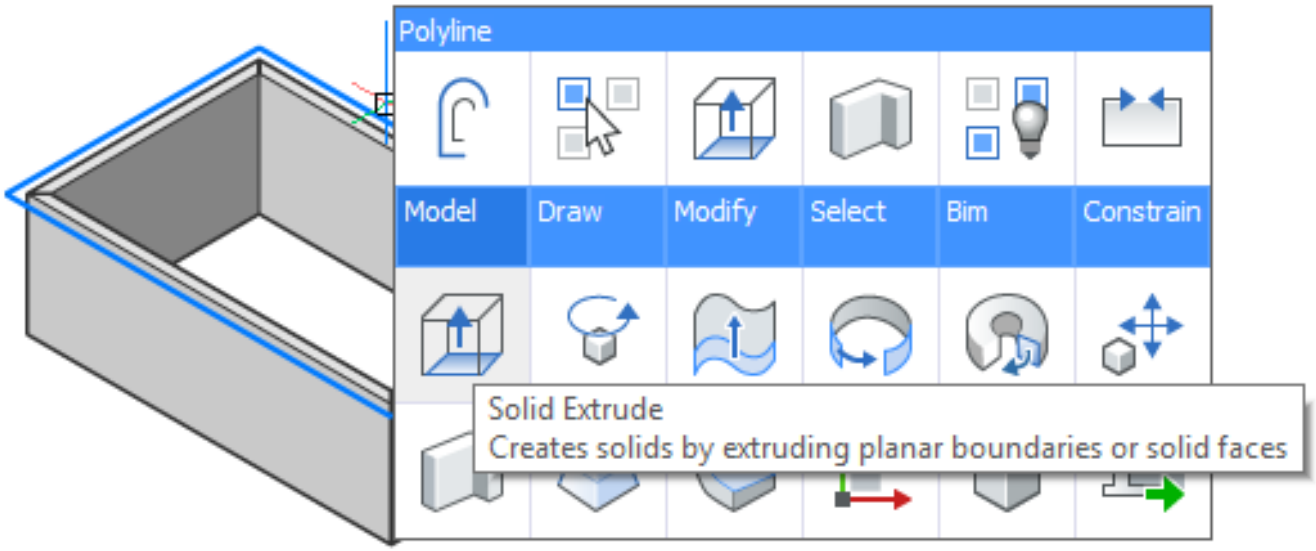

Figure 2.161

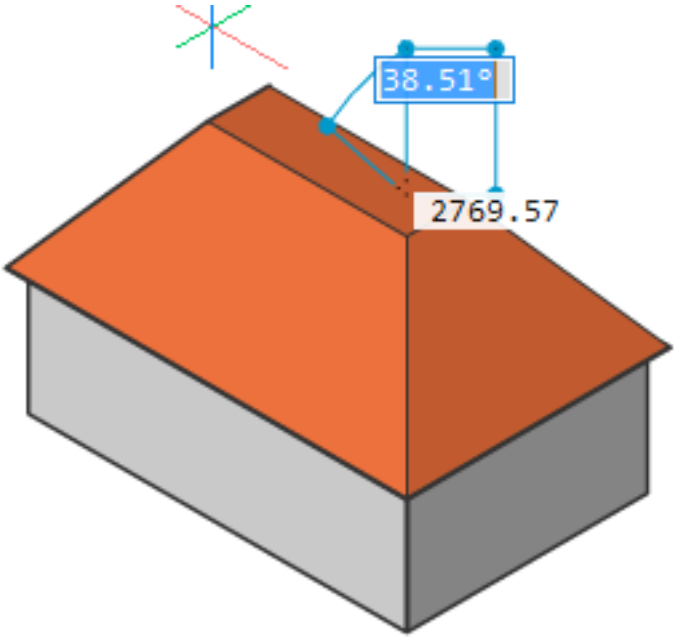

Figure 2.162

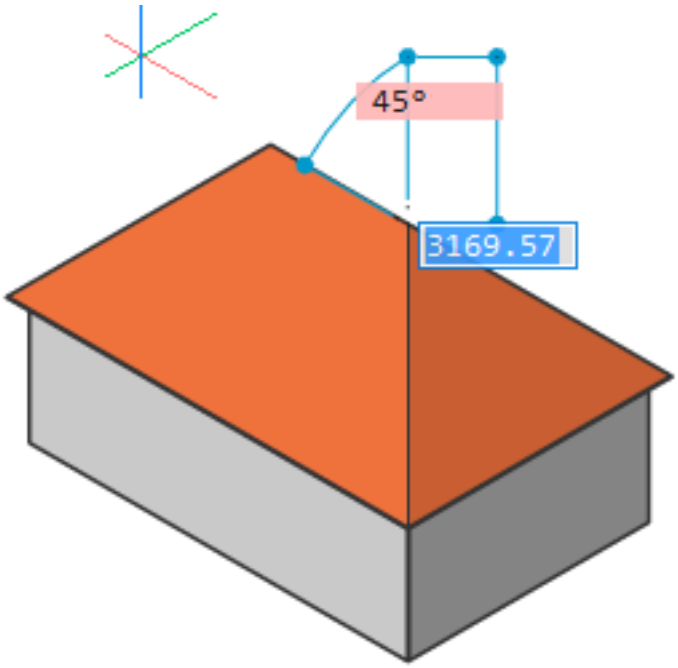

Figure 2.163

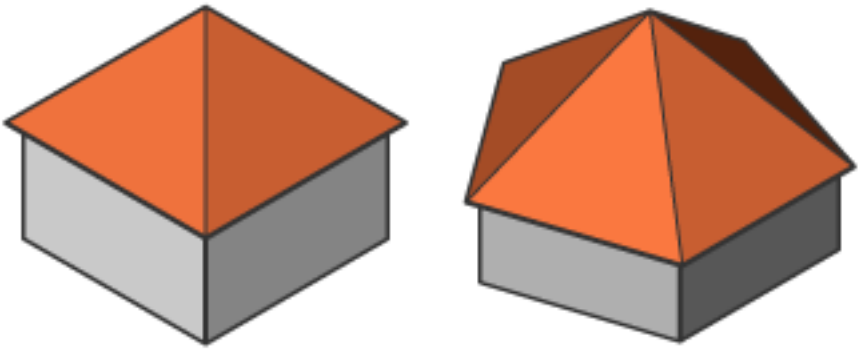

Figure 2.164

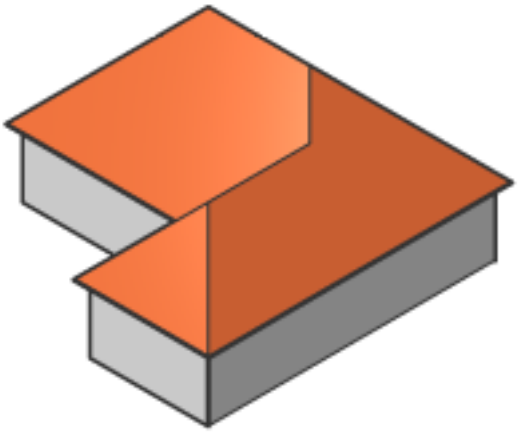

Figure 2.165

(2.166) (2.167 on the next page)

Figure 2.166

- U-shaped hip roof: (2.168 on the following page) (2.169 on the next page)
- Complex hip roof: (2.170 on page 1365)

7. To define the thickness of the roof solid we will use the **Body/Shell** option of the SolidEdit (6.27.39) command. Do one of the following:

   - Choose **Shell** in the **Solid Edit | 3D Solid Editing** ribbon panel.
   - Choose **Shell** in the **3D Solid Editing** toolbar.

- You are prompted: **Select 3d solid:** Select the roof solid.
- You are prompted: **Select face to remove or [Add/Undo/ALL]:** Select the bottom face of the roof solid.
- You are prompted: **Enter the shell offset distance:** Type a value to define the thickness of the roof solid.

Figure 2.167

Figure 2.168

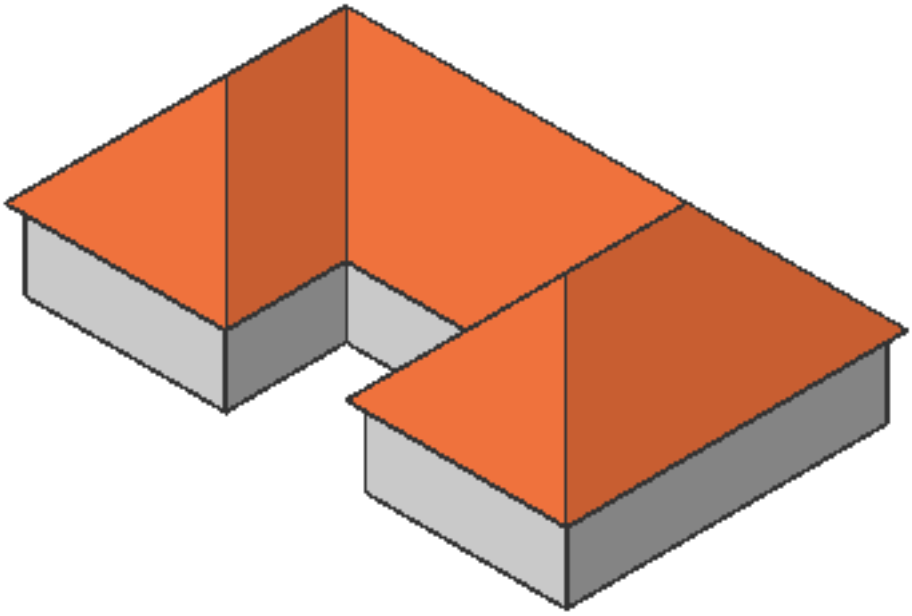

Figure 2.169

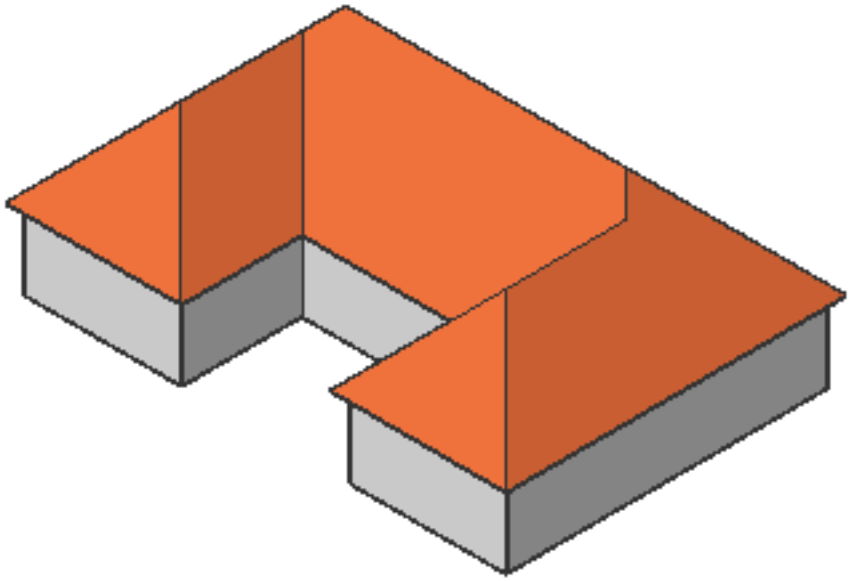

Figure 2.170

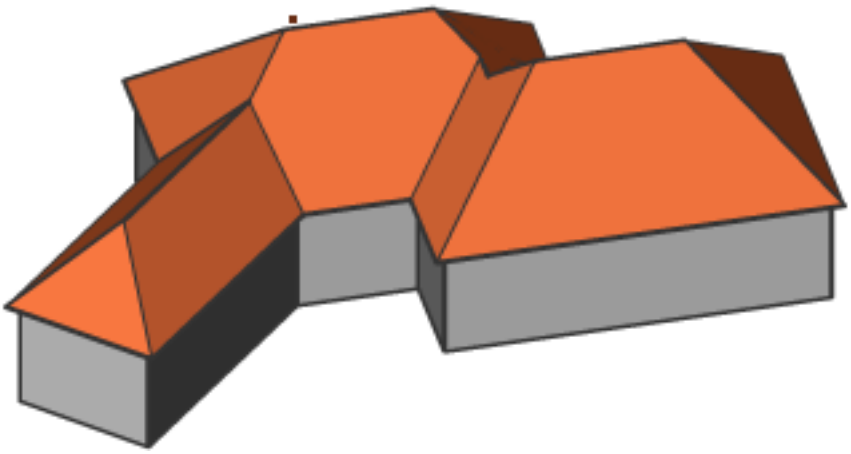

Creating a gable roof

(2.171)

Figure 2.171

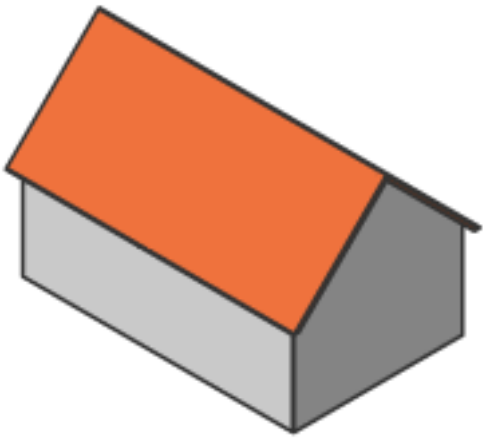

1. Create a hip roof.
2. Make both end faces vertical:
   - Move over the end face then hold down the left mouse button about half a second; the Manipulater widget (1.24.11) displays (set the value of the MANIPULATOR system variable = 3). (2.172)

Figure 2.172

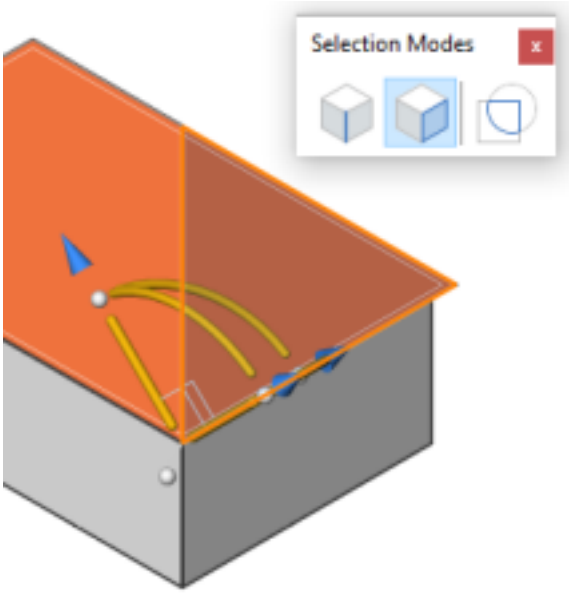

   - Place the cursor over vertical rotation arc. When the arc highlights, move the cursor. The selected face rotates dynamically. Click when the face is in a vertical position. (2.173 on the next page)
3. Execute step 7 of the Create a hip roof procedure. Also remove the vertical faces of the roof solid.

Figure 2.173

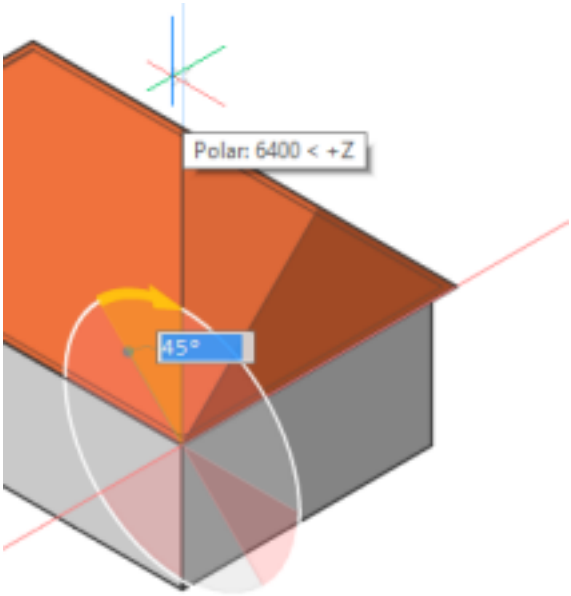

Creating a mansard roof

(2.174) A mansarde roof is composed of two solids, which we will create as two separate extrusions.

Figure 2.174

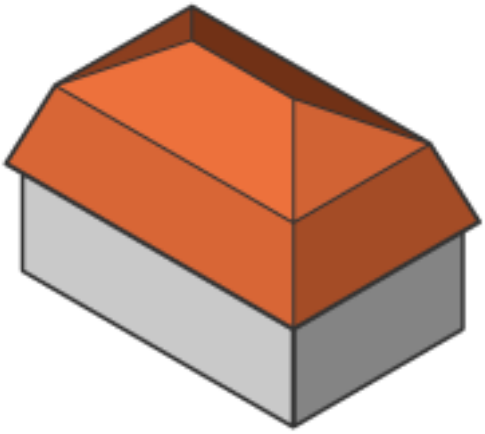

1. Create the roof footprint.
2. Move the cursor over the roof outline and choose **Extrude** in the **Model** tab of the Quad. (2.175 on the next page)
3. Move the cursor vertically, then hit the TAB key.
4. Type a value in the **Taper Angle*** field then hit the TAB key. The **Taper Angle** field is the complement of the inclination angle of the roof. (2.176 on the following page)
5. Type a value in the extrusion **Height** field, then do one of the following:
   - Hit the TAB key and type another value in the **Taper Angle** field.
   - Press Enter to create the first solid.
6. Optionally hit the TAB key to go back and forth between the entry fields and press Enter when you are satisfied with the result.
7. Move the cursor of the top face of the first roof solid and choose **Extrude** in the Quad. (2.177 on page 1369)
8. Move the cursor vertically, then hit the TAB key.
9. Type a value in the **Taper Angle*** field then hit the TAB key. (2.178 on page 1369)
10. Do one of the following:
    - Hit the TAB key and type another value in the **Taper Angle** field.
    - Press Enter to create the first solid.

Figure 2.175

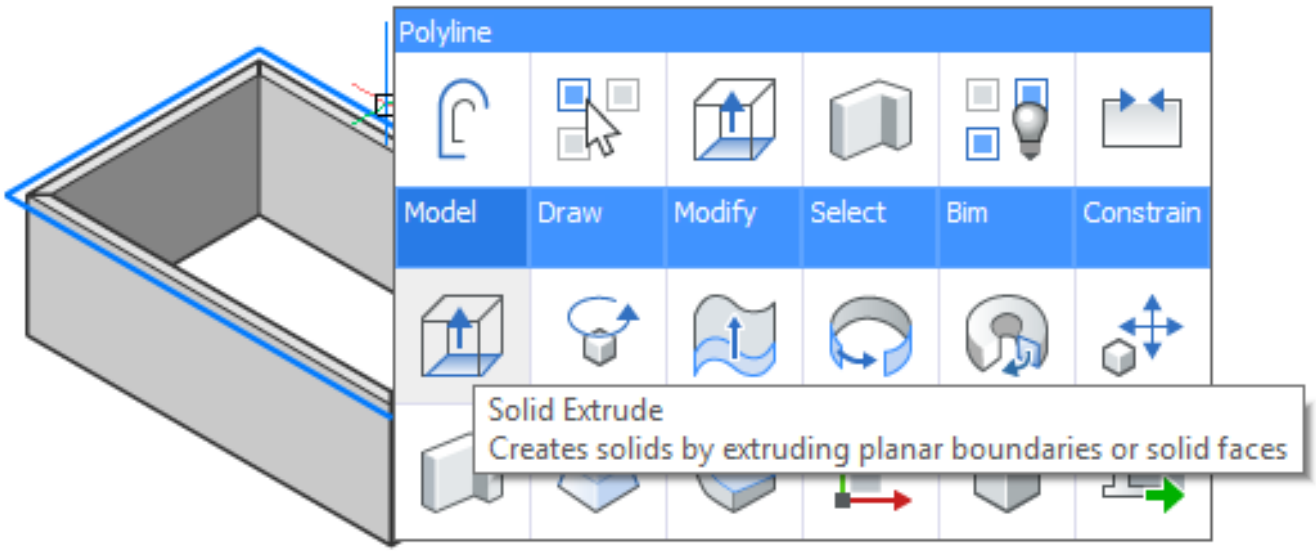

Figure 2.176

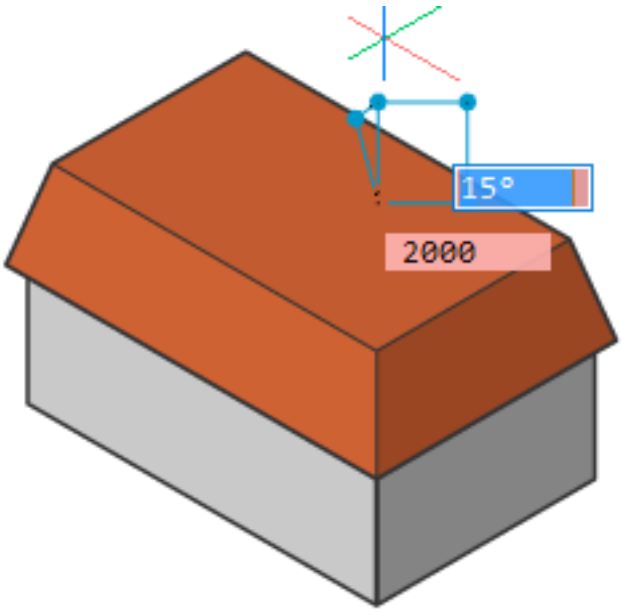

11. Select both solids and choose **Union** in the **Model** tab in the Quad. (2.179 on page 1370)
12. Repeat step 7 of the Create a hip roof procedure.

Figure 2.177

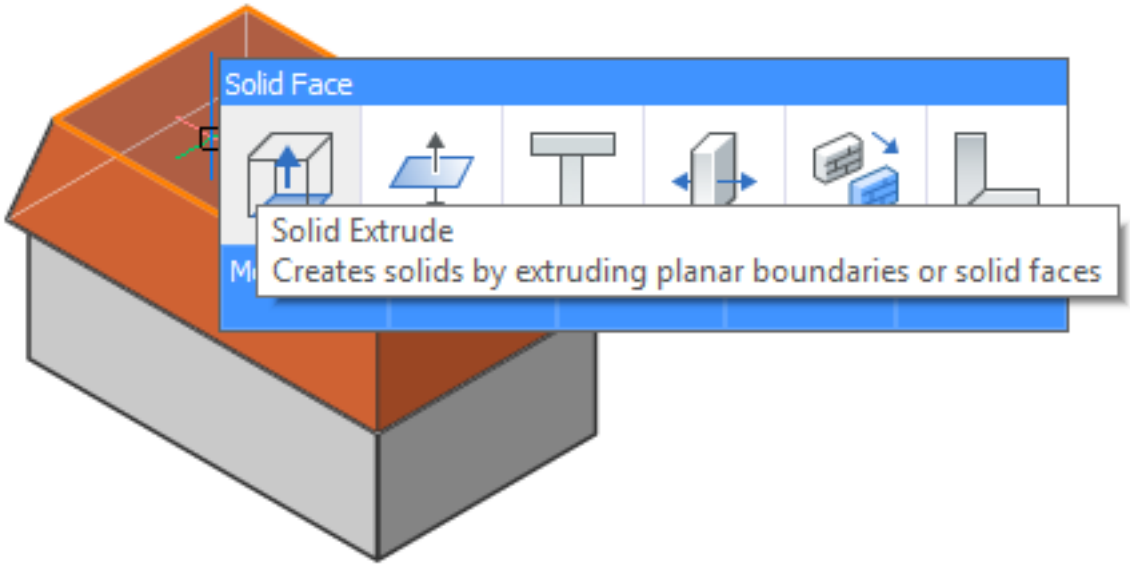

Figure 2.178

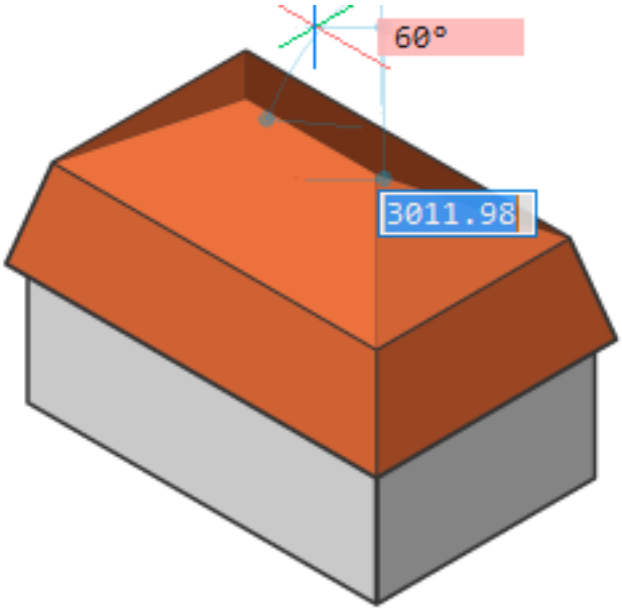

Figure 2.179

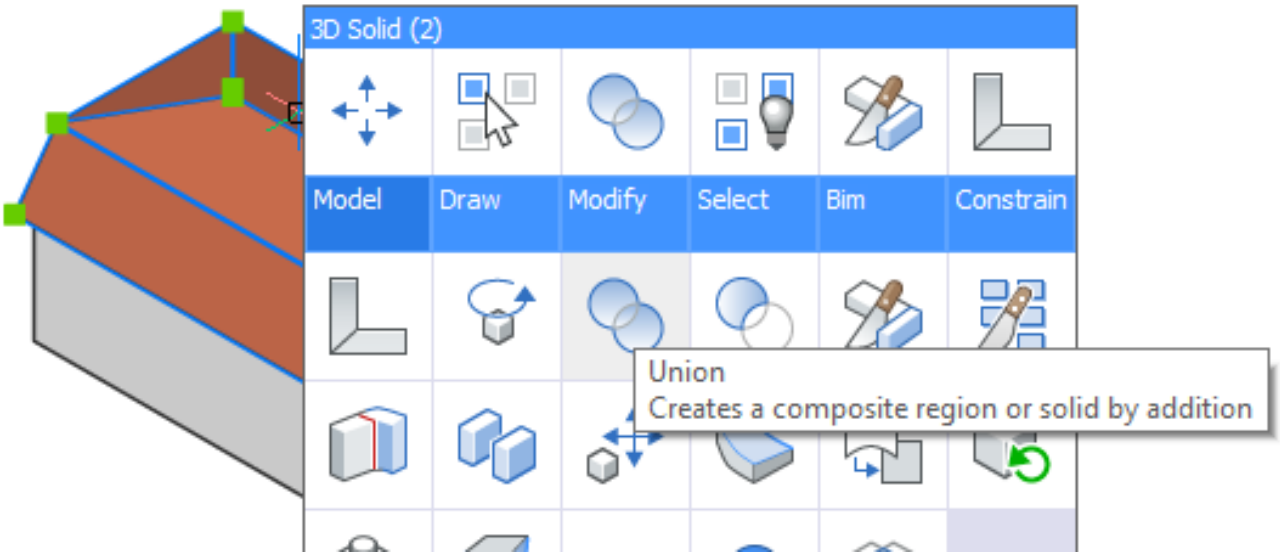
3D Solid (2)
Model
Draw
Modify
Select
Bim
Constrain
Union
Creates a composite region or solid by addition

Creating a jerkinhead roof

(2.180) A jerkinhead roof is composed of two solids, which we will create as two separate extrusions.

Figure 2.180

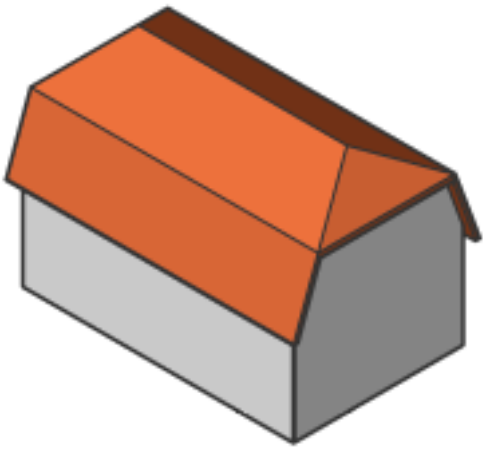

1. Execute steps 1 to 6 of the Creating a mansard roof procedure, to create the first solid.
2. Execute step 2 of the Creating a gable roof procedure to set the end faces vertical.
3. Execute steps 7 to 11 of the Creating a mansard roof procedure.
4. Execute step 7 of the Create a hip roof procedure. Also remove the vertical faces of the roof solid.

Creating a gambrel roof

A gambrel roof is composed of two solids, which we will create as two separate extrusions. (2.181)

Figure 2.181

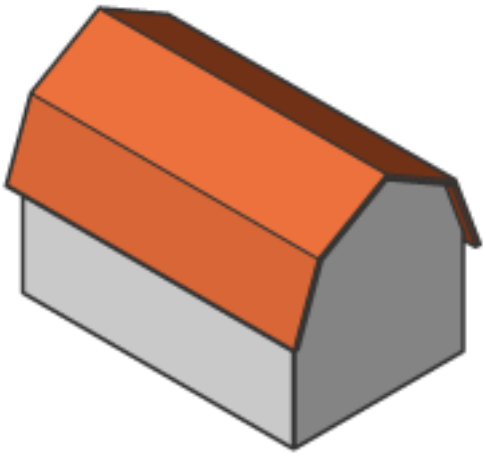

1. Execute steps 1 to 6 of the Creating a mansard roof procedure, to create the first solid.
2. Execute step 2 of the Creating a gable roof procedure to set the end faces vertical.
3. Execute steps 7 to 10 of the Creating a mansard roof procedure to create the second solid.
4. Execute step 2 of the Creating a gable roof procedure to set the end faces vertical.
5. Execute step 11 of the Creating a mansard roof procedure.
6. Execute step 7 of the Create a hip roof procedure. Also remove the vertical faces of the roof solid.

Creating a dutch gable roof

(2.182 on the following page) A dutch gable roof is based on a hip roof.

1. Create a hip roof.
2. Set the **Select Edges** option of the **Selection Modes** system variable ON.

Figure 2.182

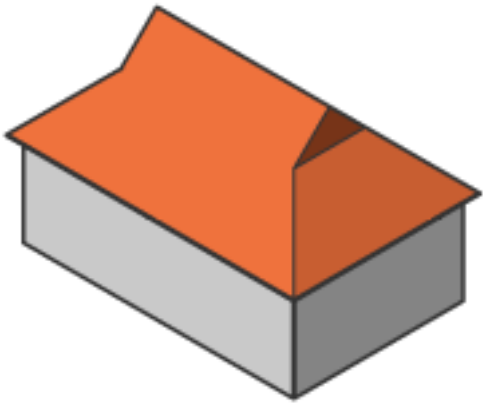

Figure 2.183

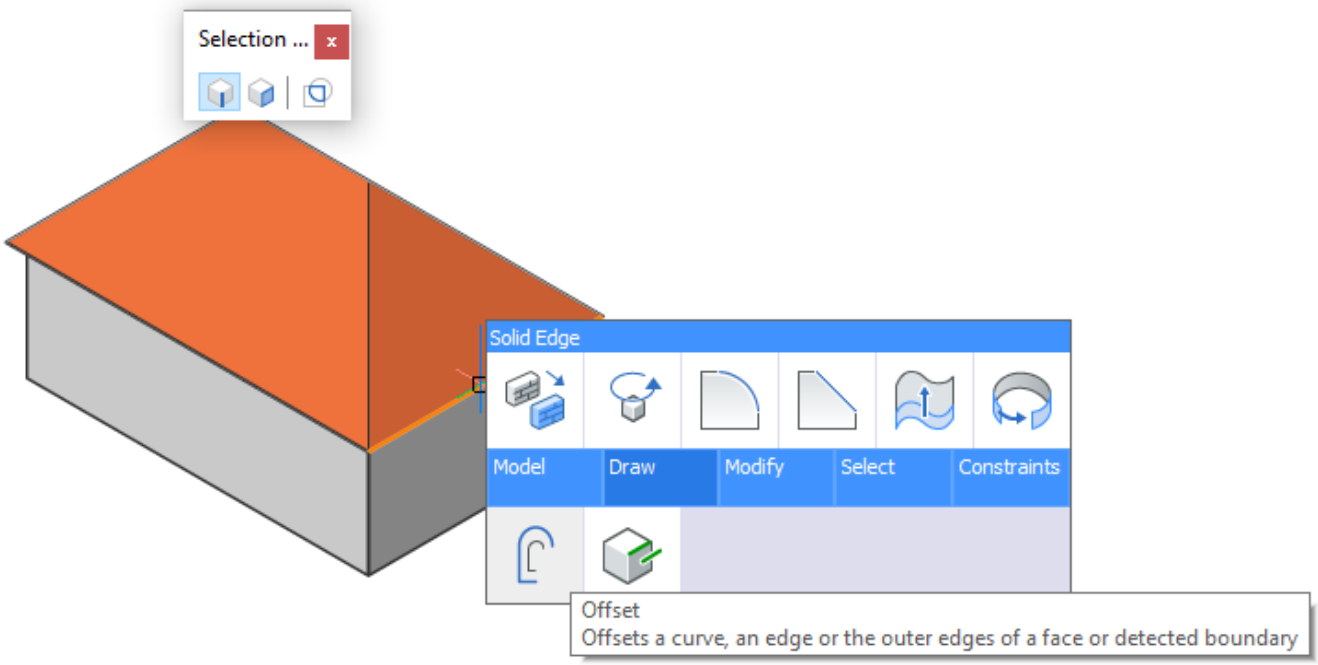

3. Move the cursor over the bottom edge of the roof face, then choose **Offset** in the **Draw** tab in the Quad. (2.183)
4. Move the cursor and type a value in the dynamic distance field or click a point. (2.184 on the facing page)
5. Do one of the following:
   - Choose **Imprint** in the **3D Solid Editing** toolbar
   - Choose Imprint in the **Solid Edit | Solid Editing** ribbon panel.
6. You are prompted: **Select 3d solid, surface or region:** Select the roof solid.
7. You are prompted: **Select an entity to imprint:** Select the offset roof edge.
8. You are prompted: **Delete the source object[Yes/No] <No>:** Choose Yes. A triangular face is created
9. Execute step 2 of the Creating a gable roof procedure to set the triangular face vertical. (2.185 on page 1374)

Figure 2.184

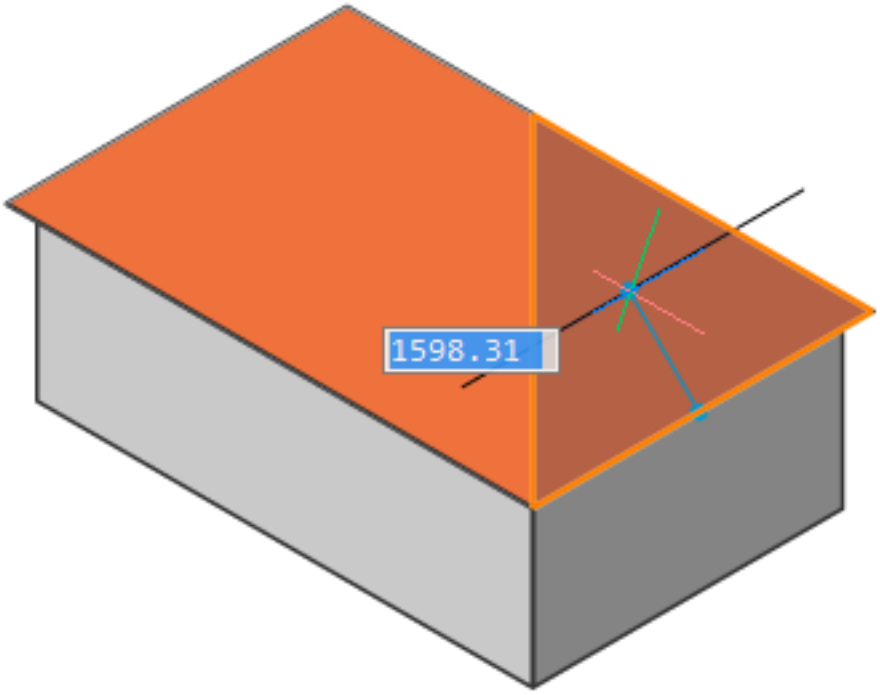

(2.186 on the following page)

10. Execute step 7 of the of the Create a hip roof procedure to set the thickness of the roof solid.

Figure 2.185

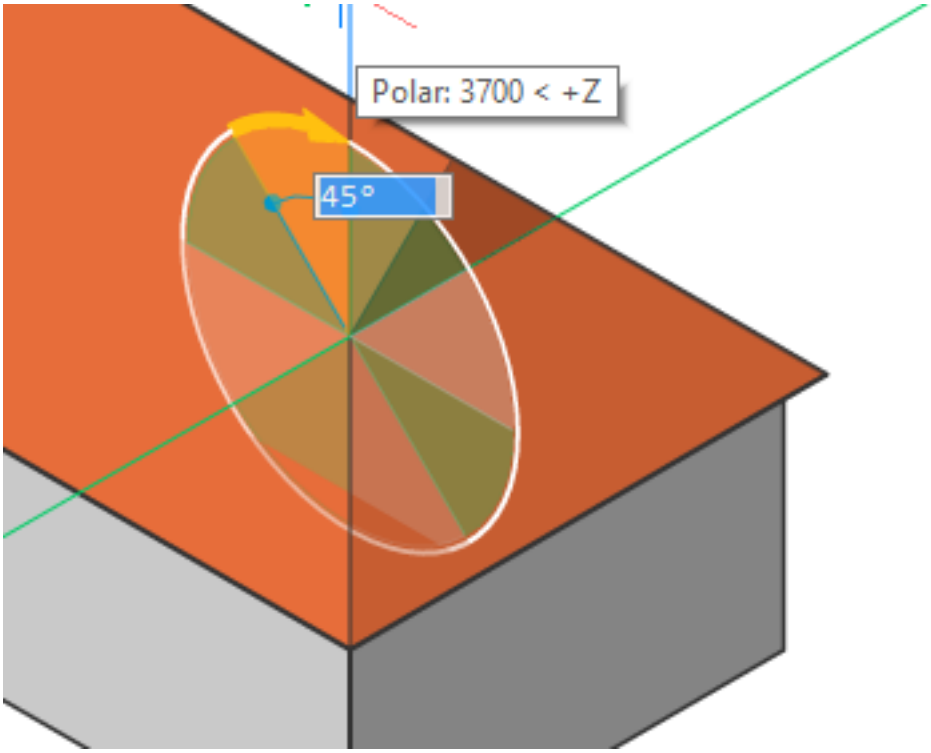

Figure 2.186

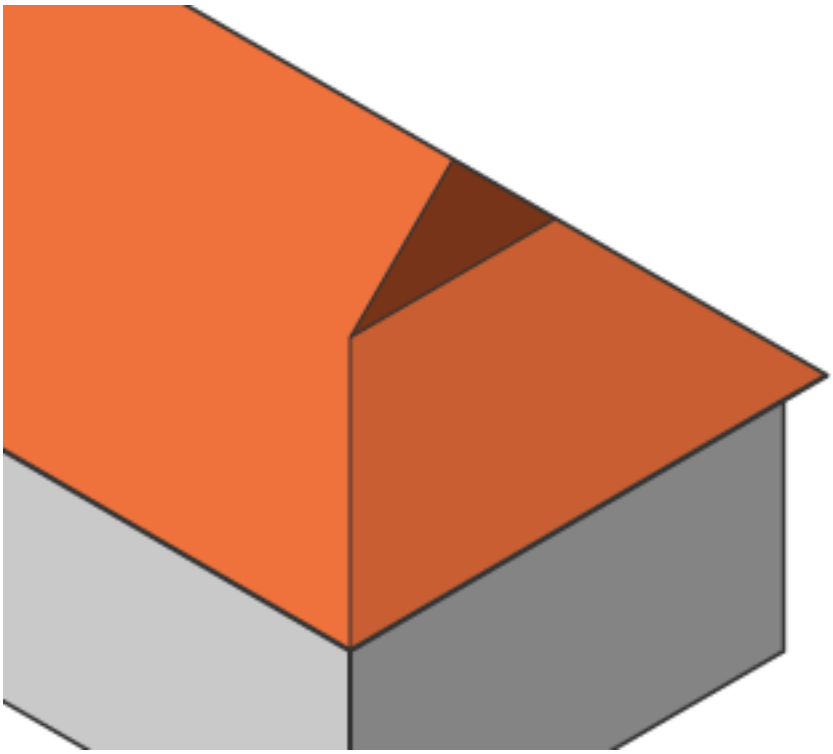

Creating dormers

(2.187) The procedure to create a cormer consists of the following steps:

Figure 2.187

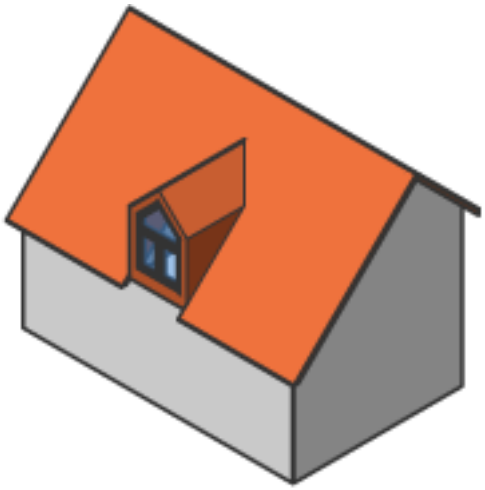

- Create a box solid at the bottom edge of the roof plane and connect the box to the roof.
- Define the position and dimensions of the dormer.
- Create the dormer roof.

Create a box solid

1. Right click, then choose **Box** in the **Model** tab of the Quad. You are prompted: **Set corner of box or [Center] <0.00,0.00,0.00>:**
2. Click a point at the bottom edge of the roof plan. You are prompted: **Set opposite corner or [Cube/Length of side]:**
3. Click a point, then define the height of the cube: either click a point or type value. (2.188)

Figure 2.188

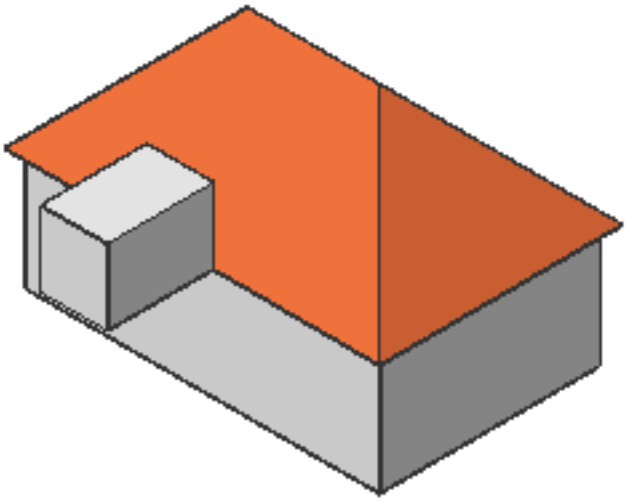

4. Select the back face of the cube: move the cursor over the cube at the location of the back face, then hit the Tab key until the face highlights (Selection Modes: Select Faces = ON.
5. Choose Connect with nearest in the Model tab in the Quad. (2.189 on the next page) (2.190 on page 1377)
6. Select the front face of the box, choose **PushPull** in the **Model** tab in the Quad and move the face to the roof plane.
7. Use **PushPull** on the front, top and side faces of the dormer solid to define the dimensions and the position of the dormer on the roof:
    - Select a side face, then hit the TAB key to define the width. (2.191 on page 1377)

Figure 2.189

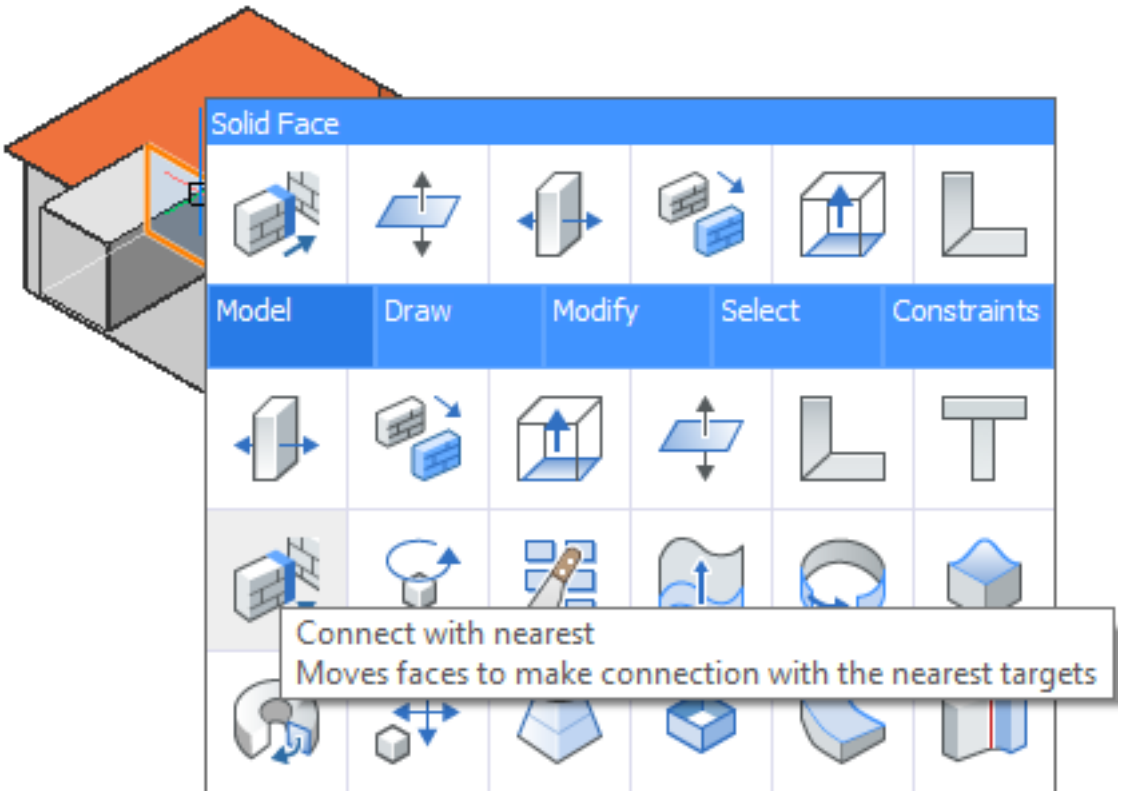

- Select both side faces, then choose **Add rigid set** in the **Contraints** tab in the Quad to fix the width. (2.192 on page 1378)
- Drag one of the side faces to position the dormer. Do one of the following:
  - Type a distance in the dynamic entry field.
  - Click a point.
  - Move the cursor over a face which is parallel to the face being dragged and hit the TAB key. The distance field now shows the distance to this face.
- Drag the top face to define the height of the dormer.
- Drag the front face to set the distance from the roof eave. Move the cursor over the exterior face of the wall beneath the dormer, then hit the TAB key. The distance field now shows the distance to this face.

8. Modify the shape of the dormer:
   - Add a hip roof.
   - Add a hip roof, then rotate the front face vertical to create a gable roof.
   - Add a vault.
   - Rotate top and side faces.
   - Starting from a gable roof move the front face of the dormer backwards until the front face is triangular.

(2.193 on page 1378) Hip	(2.194 on page 1378) Flat	(2.195 on page 1379) Vault
(2.196 on page 1379) Special	(2.197 on page 1379) Triangle	(2.198 on page 1379) Eyebrow

Figure 2.190

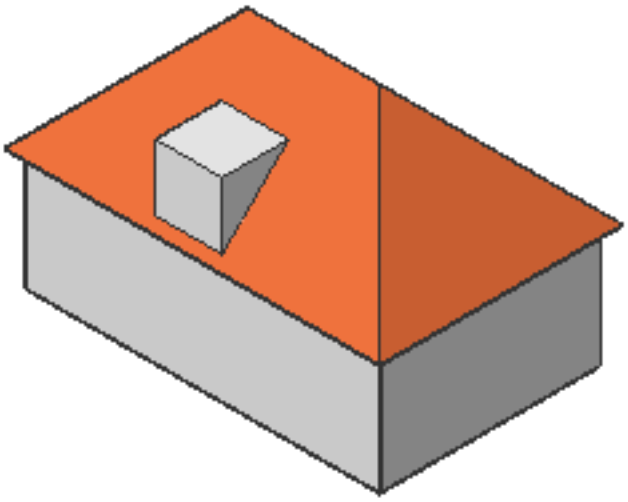

Figure 2.191

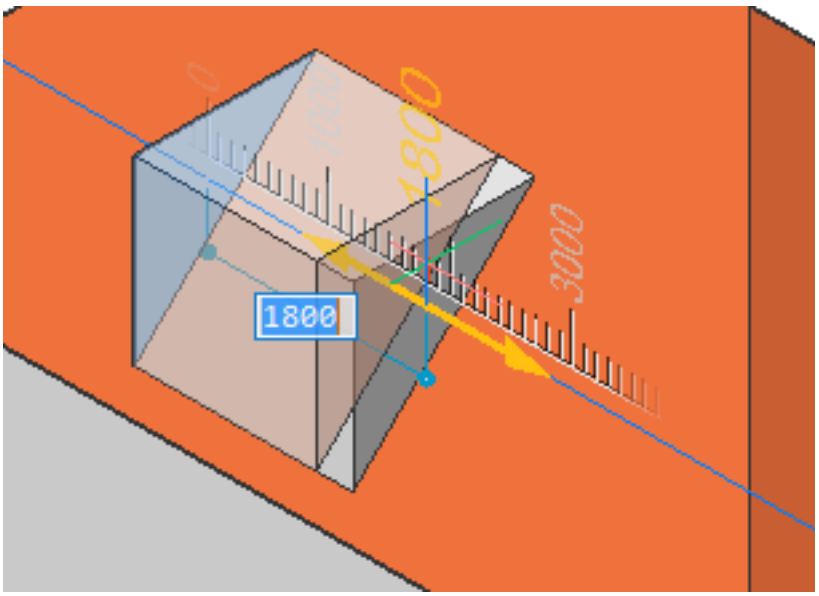

Figure 2.192

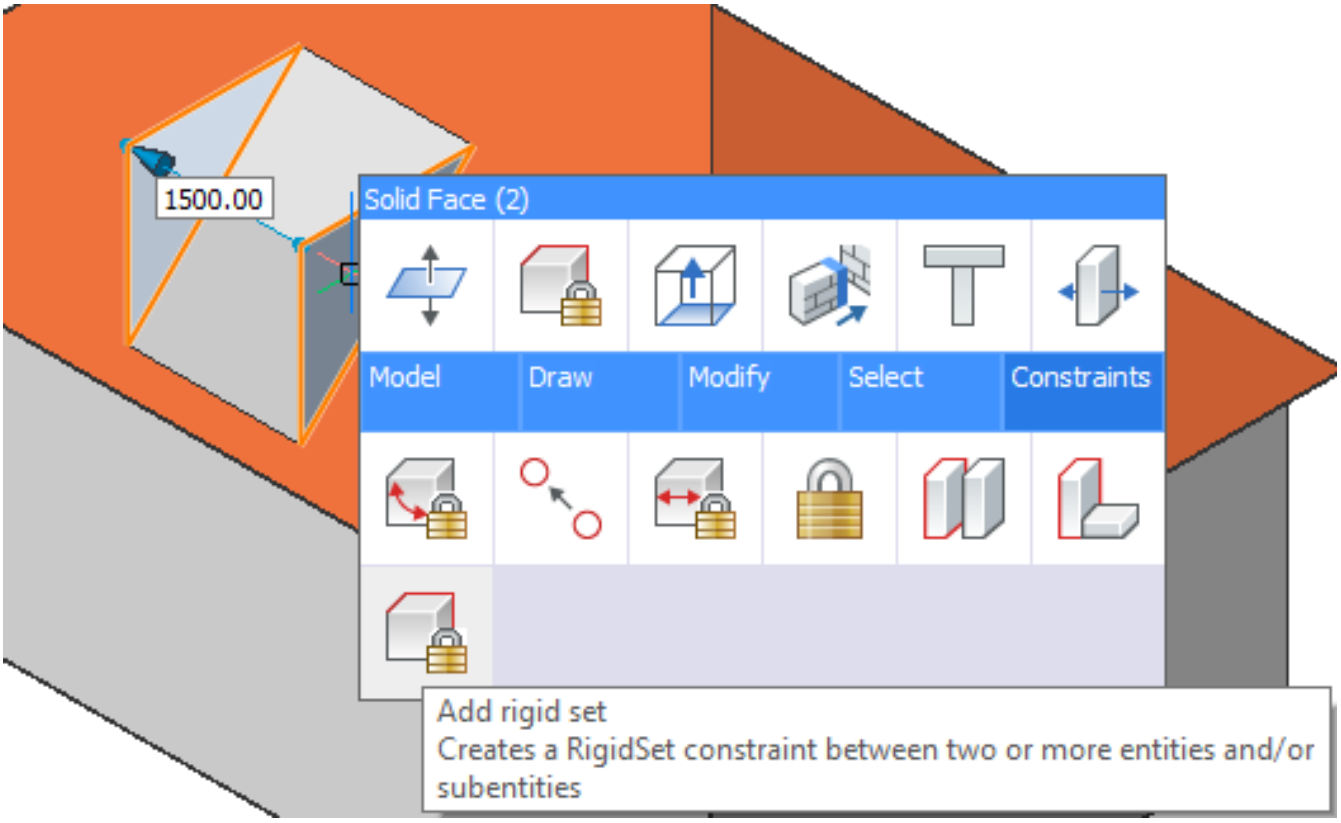

Figure 2.193

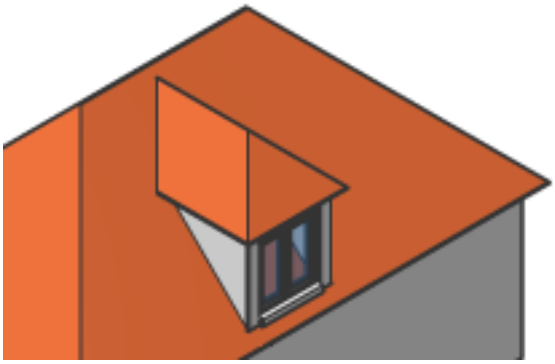

Figure 2.194

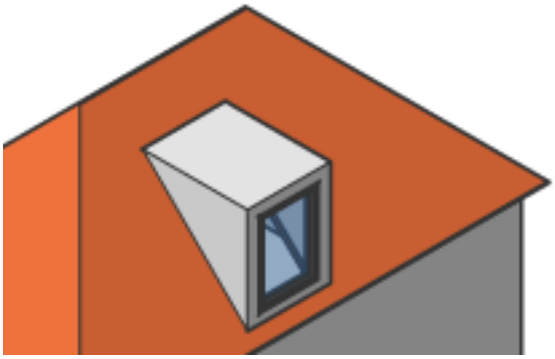

Figure 2.195

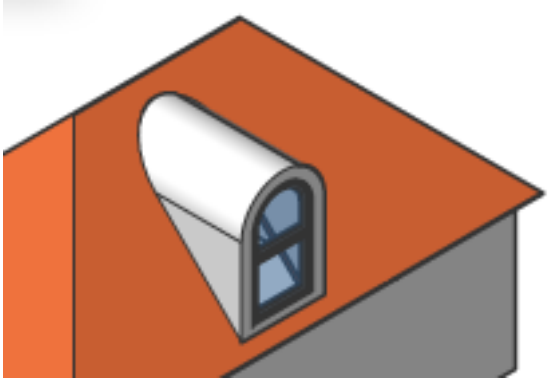

Figure 2.196

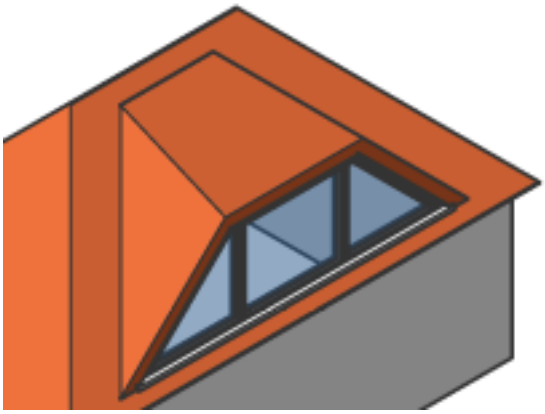

Figure 2.197

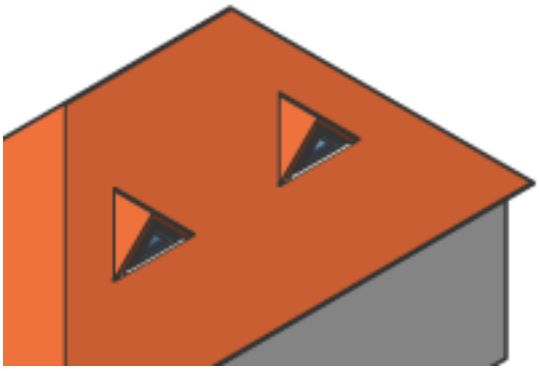

Figure 2.198

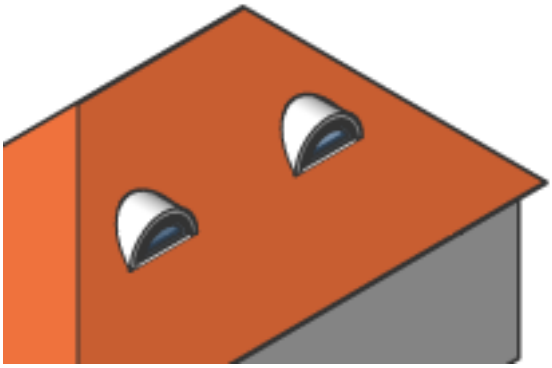

2.4.9 Creating Slabs

Commands: DmExtrude (6.12.13), Polysolid (6.24.48) The DmExtrude command allows to extrude a closed 2D entity such as polylines, circles, ellipses and extrude a detected boundary, enclosed by walls and/or 2D entities. The PolySolid command allows to create pitched roofs.

Creating floor slabs between walls

Make sure that:

- The Enable Boundary Detection option of the Selectionmodes (1.24.5) system variable is ON.
- The bottom faces of the surrounding walls are in the XY-plane of the current coordinate system. If necessary move the origin of the coordinate system (1.14.19).
- Dynamic dimensions (1.14.9) are ON.

1. Move the cursor inside the surrounding walls.
2. When the boundary highlights, choose Extrude in the Model command group in the Quad. The slab is extruded dynamically.
3. Do one of the following:

- Type the thickness of the slab in the dynamic dimension field.
- Pick a point.

Creating a pitched roof slab

Make sure that:

- Dynamic UCS (1.14.19) is ON.
- Dynamic dimensions (1.14.9) (DYN) is ON; it is recommended to have the Tracking dynamic dimensions option of the DYNMODE system variable set.
- Entity Snap Tracking (1.14.18) (STRACK) is ON.
- Endpoint (6.13.7) entity snap is ON.

1. Launch the Polysolid (6.24.48) command. **You are prompted:** Start point or [Height/Width/Justification/Entity/Separate solids/Dynamic] <Entity>:
2. Move the cursor over the outside face of a wall which is perpendicular to the roof slab you want to create.
3. When the face highlights, hit the Shift key to lock the dynamic UCS.
4. Do one of the following: To create the roof at the top edge of the wall, snap to the exterior top corner of the wall. To create a roof overhang (eave):
   - Move the cursor over the exterior top corner of the wall to require a snap tracking point.
   - When a small red cross indicates the tracking point is acquired, move the cursor to the outside and type the overhang distance in the dynamic entry field. (2.199 on the next page)
5. Hit the TAB key to activate the Angle field, then type the pitch angle and hit the TAB key again to jump to the Distance field. (2.200 on the facing page)
6. Specify the height of the roof slab, then press Enter twice: the first Enter creates the footprint of the roof slab, the second Enter interrupts the creation of a second solid. The roof slab is extruded dynamically.
7. Specify a point to define the length of the extrusion. (2.201 on page 1382)
8. Repeat the previous steps to create more roof slabs.
9. Use ConnectWithNearest to connect the walls to the roof slabs.

Figure 2.199

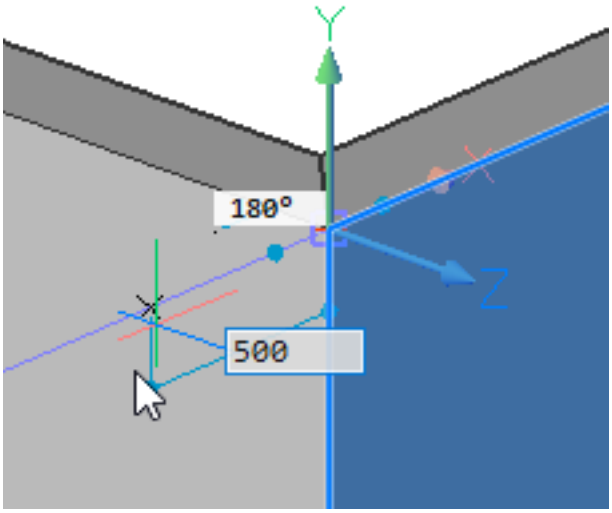

Figure 2.200

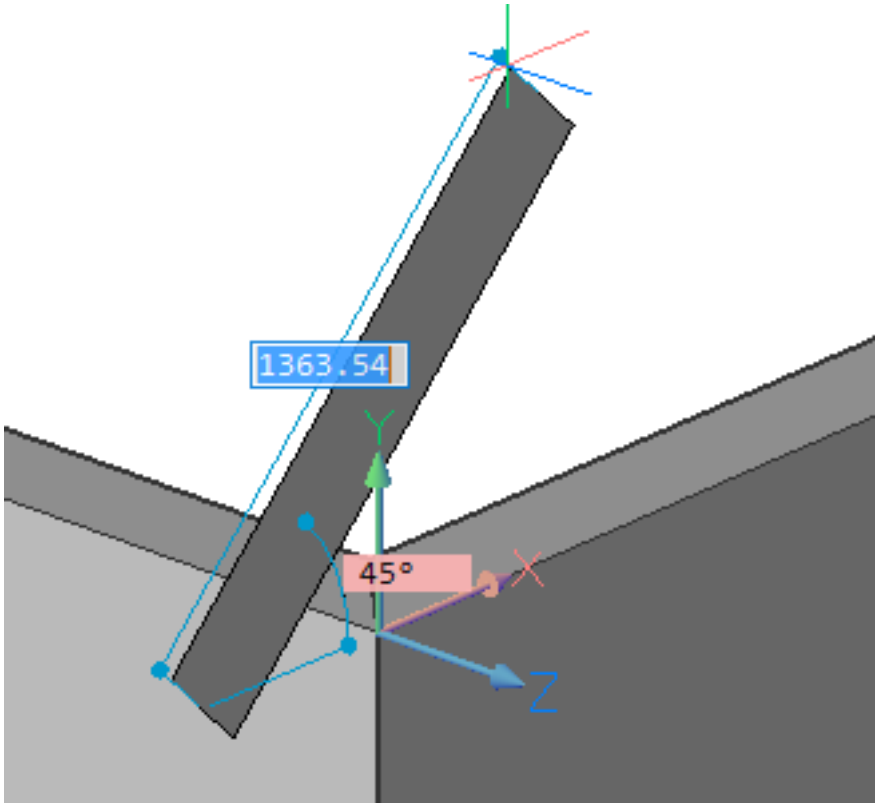

Figure 2.201

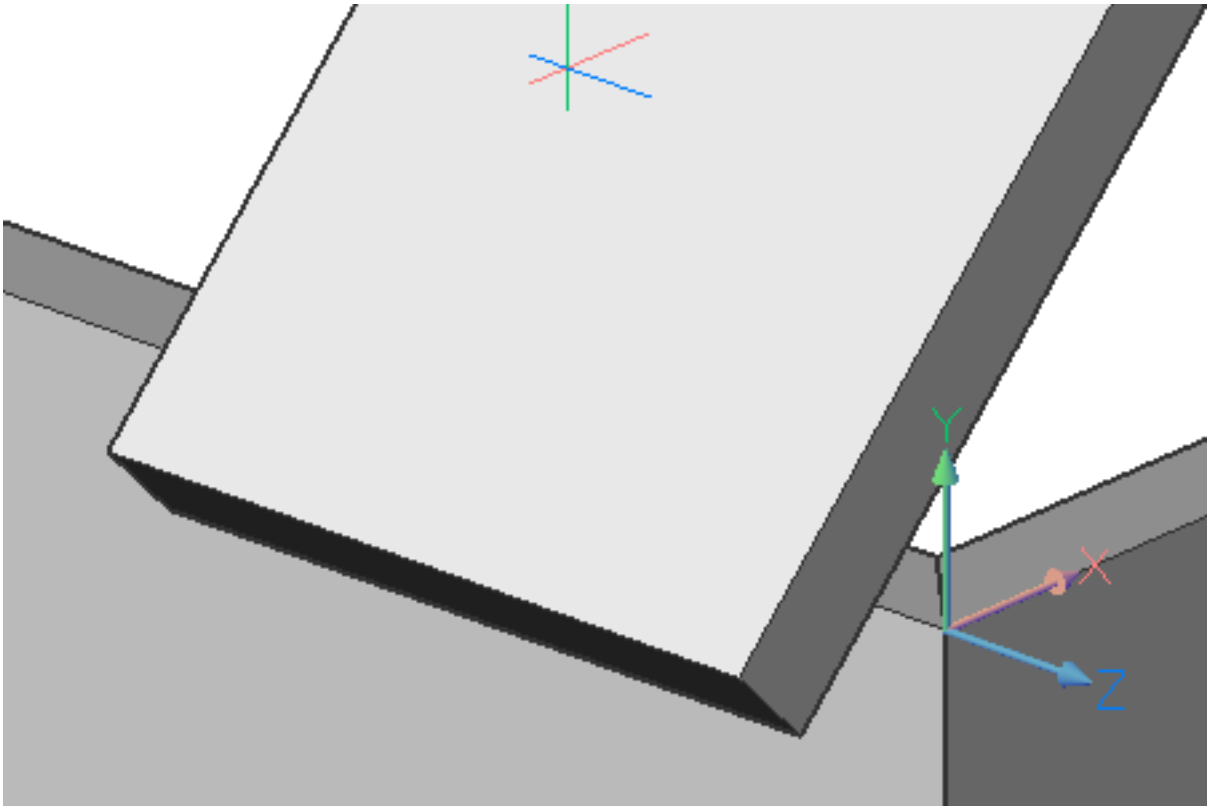

2.4.10 Creating Walls

Command: Polysolid (6.24.48), LConnect (6.20.18), TConnect (6.29.10) **Overview:** In this lesson, you will learn how to create and modify a basic wall element. **Lesson Objectives** After completing this lesson, you will be able to: Use the Polysolid tool to create a basic wall.

- Create walls using an existing 2D plan.
- Create a connection between the two walls.
- Connect walls to other elements.

Tutorial: How to create walls Click here (2.3.3) to watch

About the Polysolid Tool

The Polysolid tool lets you create wall solids by selecting a start point, an endpoint and entering a height. Note that, in BricsCAD BIM, always start by creating the geometry first and adding materials or compositions later. This way there is no need to worry about details when modeling a preliminary design. The use of Dynamic Dimensions (1.14.9) and Polar Tracking (1.14.17) is recommended. Dynamic Dimensions (1.14.9) can be used to specify the length of the wall and Polar Tracking (1.14.17) controls the direction. For more information about this command, visit the Command Reference article PolySolid (6.24.48).

Procedure: Create a simple wall

1. Launch the Polysolid tool.
2. Select a start point, the footprint (1) of the wall displays automatically. Move the cursor in the desired direction, the current length value displays in the length dynamic entry field (2).

(2.202)

Figure 2.202

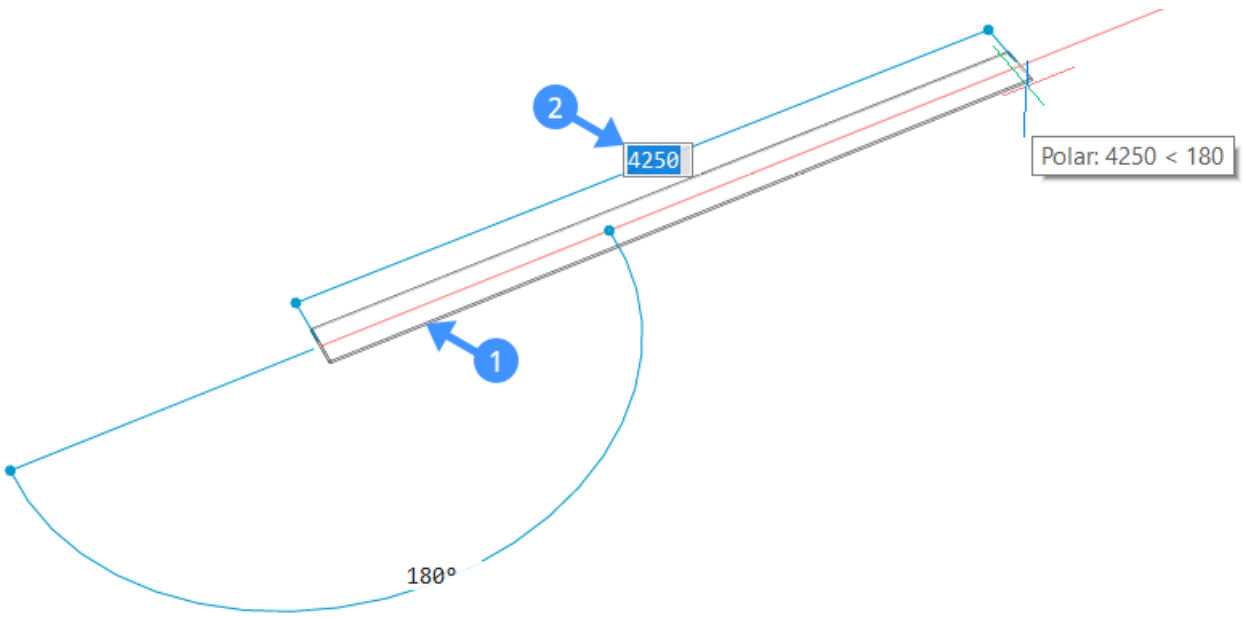

3. Select an endpoint or enter a value in the "dynamic input field" and press Enter. The footprint (3) of the adjacent wall displays automatically. You can keep creating adjoining wall segments by clicking or entering values in the dynamic input field.

(2.203 on the next page)

4. Press enter once more or right-click. The height of the wall displays dynamically in the height field (4). Here, you can change the default height of the wall. To change the width of the wall, use the width field (5). You can switch between the two dynamic input fields by pressing TAB.

Figure 2.203

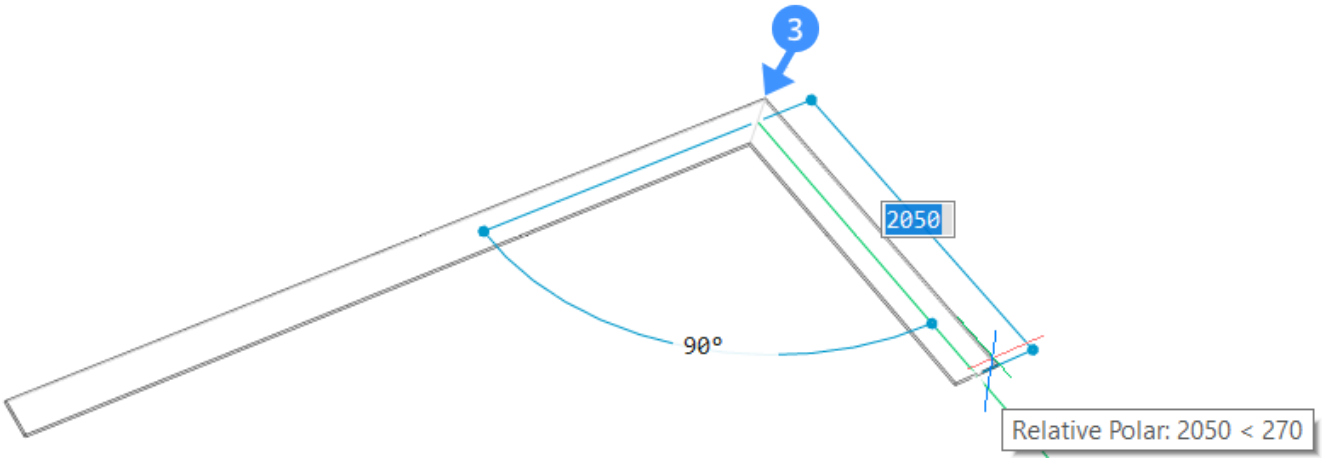

Figure 2.204

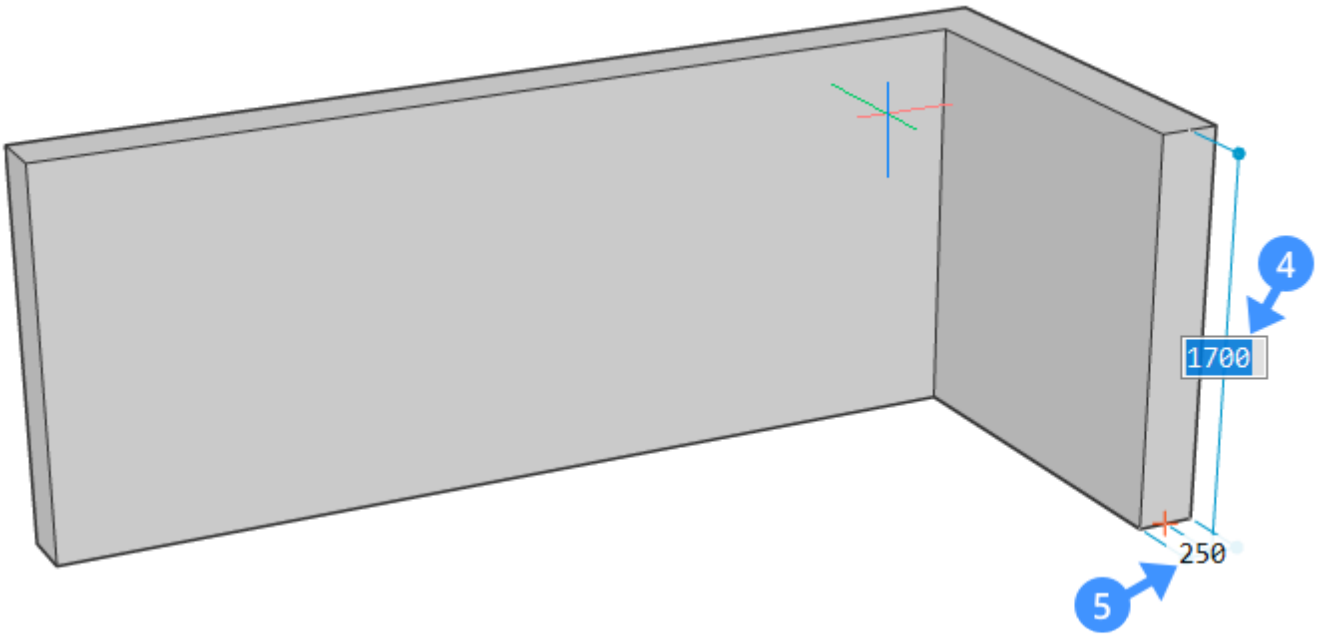

(2.204)

5. To change the justification of the wall hit CTRL while the 'Polysolid justification Hotkey Assistant widget' appears at the bottom of the screen.

(2.205 on the next page) **Note** The width and height of the previous wall will be the new default values of the next Polysolid.

Figure 2.205

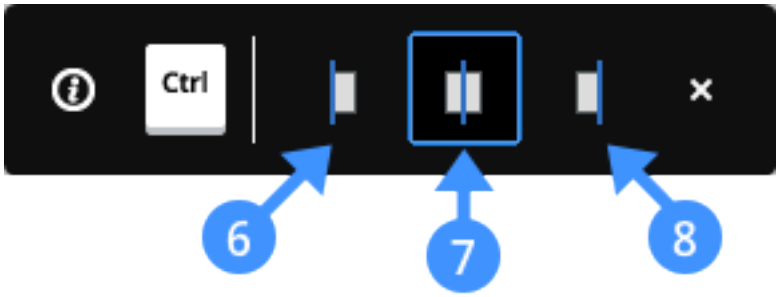

Procedure: Creating a curved wall

1. Launch the Polysolid tool and select a start point, move the cursor to set the length or click to set the endpoint. To create a curved wall, select "Draw Arc" (9). (2.206)

Figure 2.206

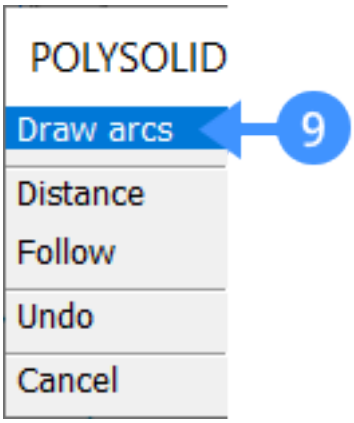

2. Now move the cursor in the desired direction to curve the wall. Enter a value in the “dynamic input field” to set the degree and length of the arc (10). Press enter. (2.207)

Figure 2.207

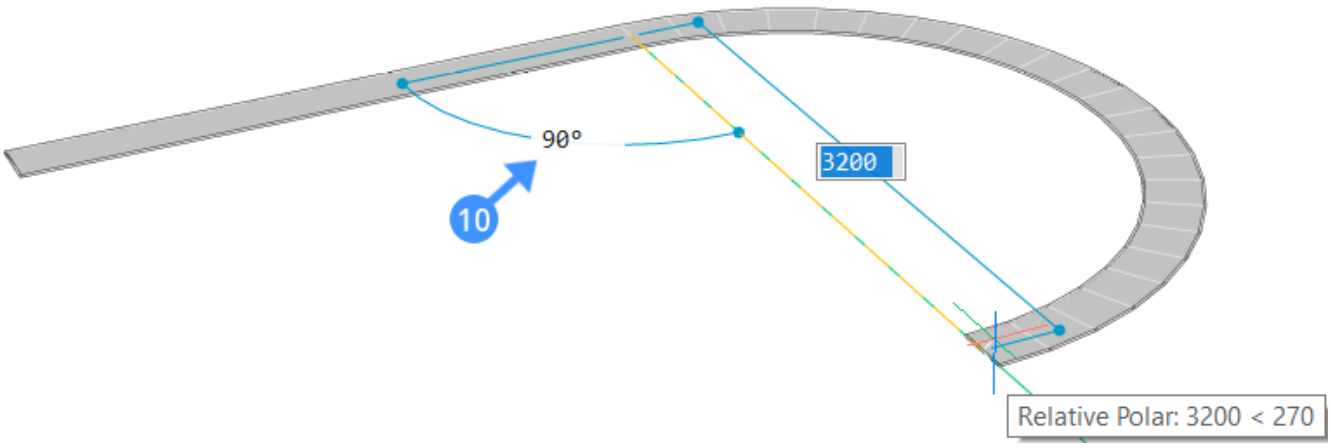

3. You can continue creating curved, adjoining wall segments by clicking or entering values in the dynamic input fields. To go back to drawing straight wall segments, click "Draw Lines" in the options dialog (11). (2.208 on the following page) (2.209 on the next page) Press enter once more or right-click. The height of the wall displays dynamically in the height field. Here, you can change the default height of the wall. To change the width of the wall, use the width field. You can switch between the two dynamic input fields by pressing TAB. (2.210 on the following page)

Figure 2.208

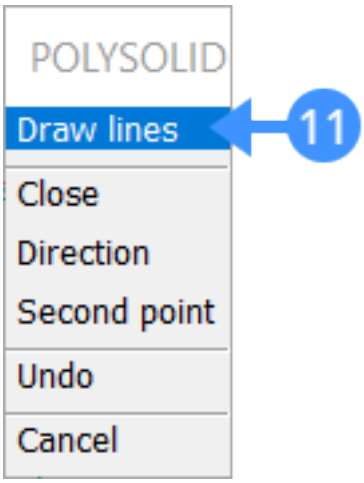

Figure 2.209

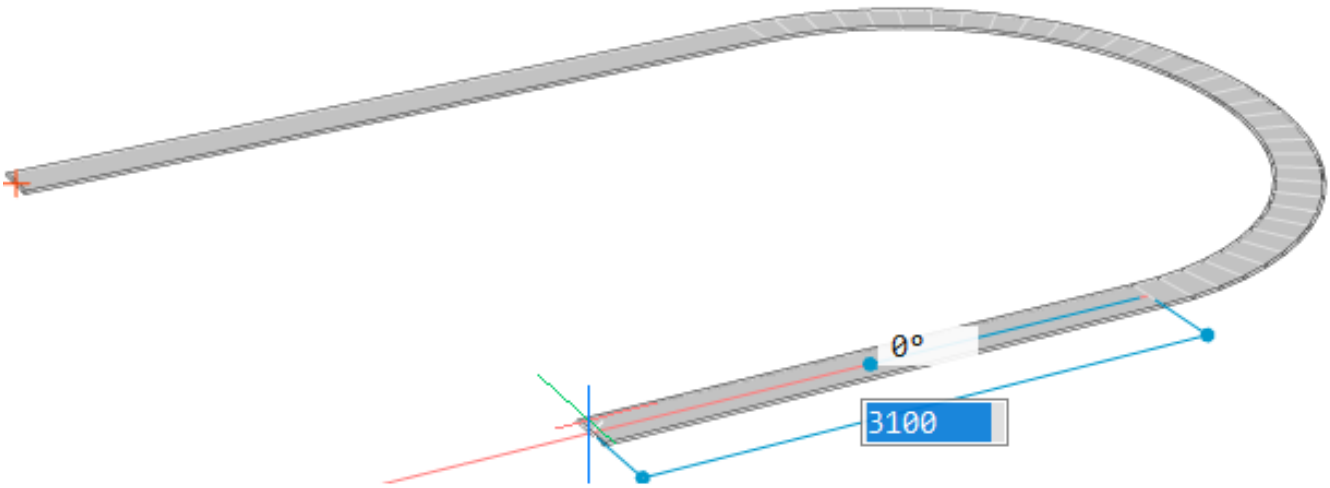

Figure 2.210

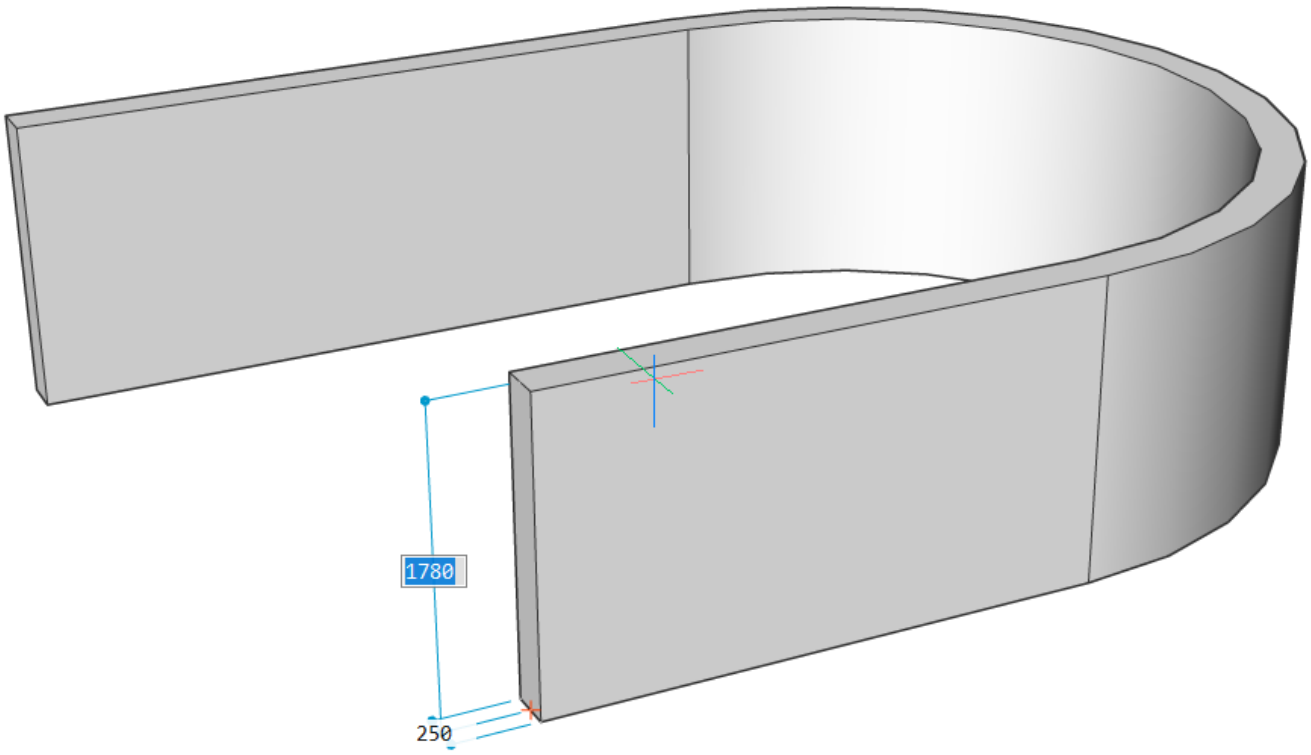

Procedure: Using an existing 2D plan to create walls

Tutorial: How to create wall layouts Click here (2.3.4) to watch

Using an existing 2D plan view enables you to create a wall element in 3D.

1. Click the "Polysolid" tool from the Quad and type "E" on the command line or select "Entity" in the prompt menu. Using the "Entity" option in Polysolid enables you to create 3D geometry from a 2D layout.
2. Choose a 2D linear entity which will be the Polysolid base.

Lines, open and closed polylines, arcs, circles, ellipses, elliptical arcs, and splines are accepted as a polysolid bases.

3. Move the solid up or down and left-click to set the height of the wall, enter a value in the dynamic input field, or right-click to accept the default value.
4. The current width of the wall appears in the **Width Field**. Press Tab to change the default value of the width.
5. The **Hotkey Assistant** appears and displays the possible justification options. Press CTRL to cycle through the wall justification options. (2.211)

Figure 2.211

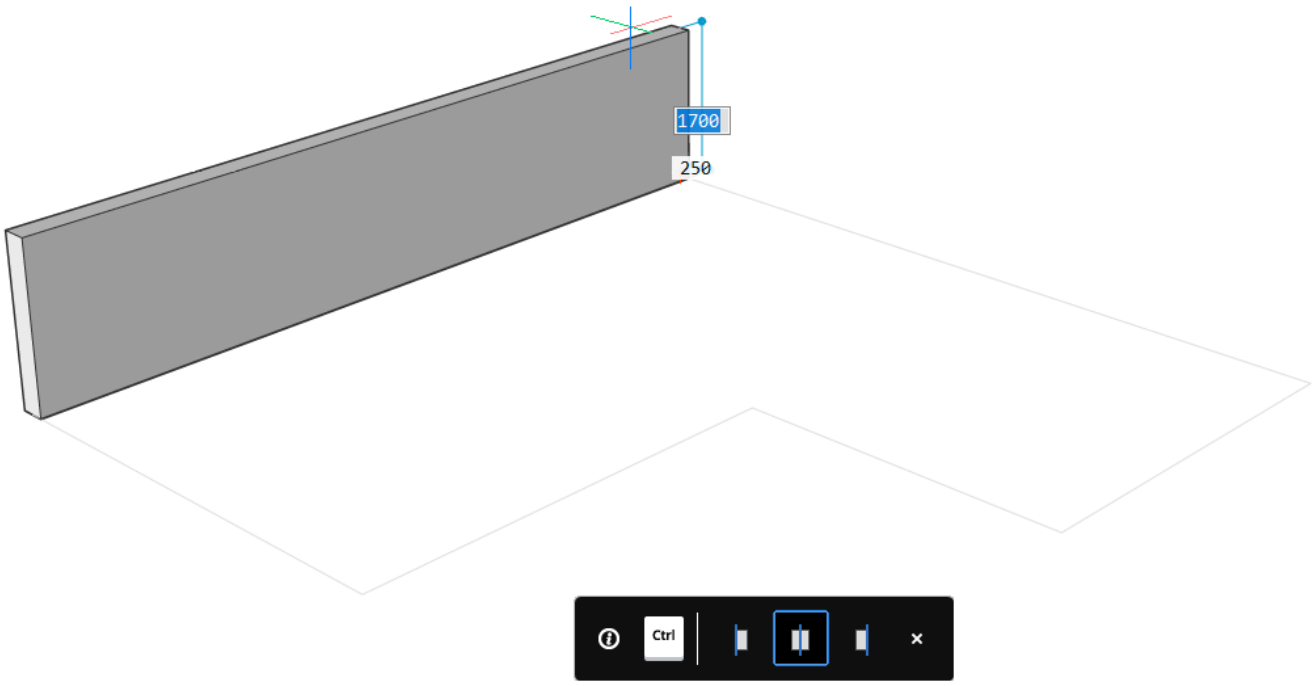

About the BimConnect Tool

The BimConnect tools enable you to connect one wall to another element. For more information about this command, visit the Command Reference article LConnect (6.20.18).

Procedure: Connecting two walls

Tutorial: How to connect walls Click here (2.3.5) to watch

1. Select two wall elements and apply the LConnect tool.

When two walls intersect, a miter connection between two walls will be automatically created by default. The following illustration shows the wall elements before (12) and after (13) applying the LConnect tool. (2.212 on the following page) (2.213 on the next page)

2. The layout of the wall connections can be changed by using the 'LConnect HotKeyAssistant widget'.

Figure 2.212

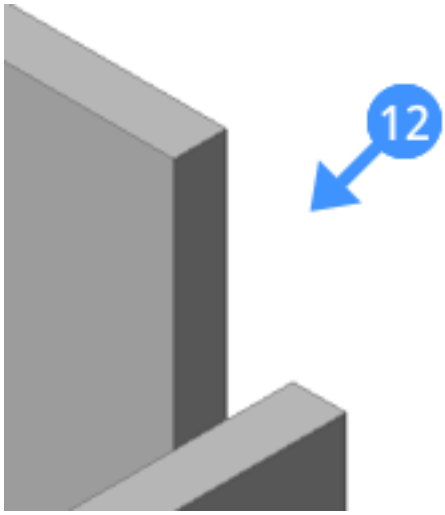

Figure 2.213

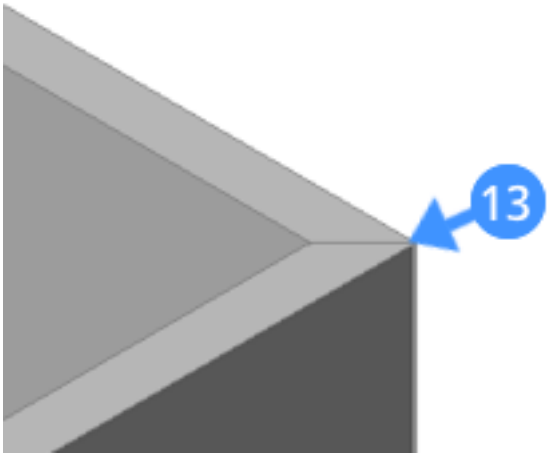

This widget appears at the bottom of the screen with the available options after you apply the LConnect tool to the selected walls and HKA is turned on in the status-bar. The wall connection can be made to bisector L-connection (14), L parallel type 1 (15) or L parallel type 2 (16). Switch between the options by pressing CTRL. The selected connection type is indicated by a blue frame. (2.214) When the bisector L-connection is selected, the walls are

Figure 2.214

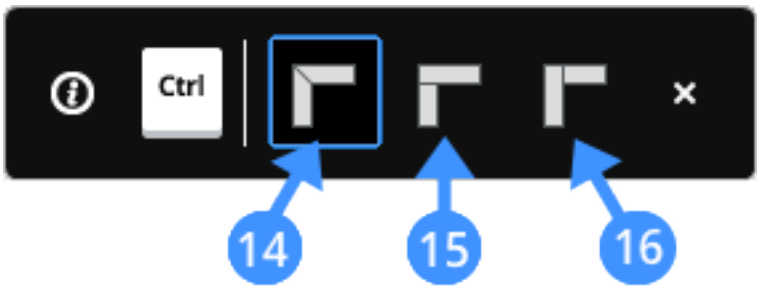

connected at an angle of 45°. (2.215 on the next page) **Bisector L-connection (miter)** When the L parallel type 1 or type 2 connections are selected, the walls are connected at an angle of 90°. (2.216 on the facing page) (2.217 on the next page) **Parallel L-connection 1 Parallel L-connection 2** Press Enter to accept the current connection type or press CTRL to cycle through the possible connection options.

Figure 2.215

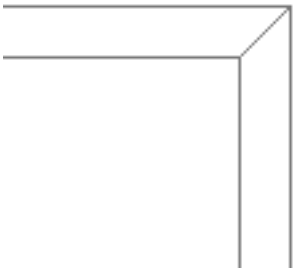

Figure 2.216

Figure 2.217

Connecting walls to other elements

The **Connect with nearest** tool allows you to connect the minor face of a wall to the major face of another element, regardless of the orientation of the faces. This tool can be used to connect the top face of a wall to a roof, the bottom face to a slab or the side face of a slab to a wall. **Note:** Before using the **Connect with nearest** tool, make sure the Select Faces option is enabled in the selection mode settings. For more information about this command, visit the Command Reference article TConnect (6.29.10).

Procedure: Creating T- connections between two walls

1. In the drawing area, highlight the face or faces that need to be connected to another wall (17). (2.218)

Figure 2.218

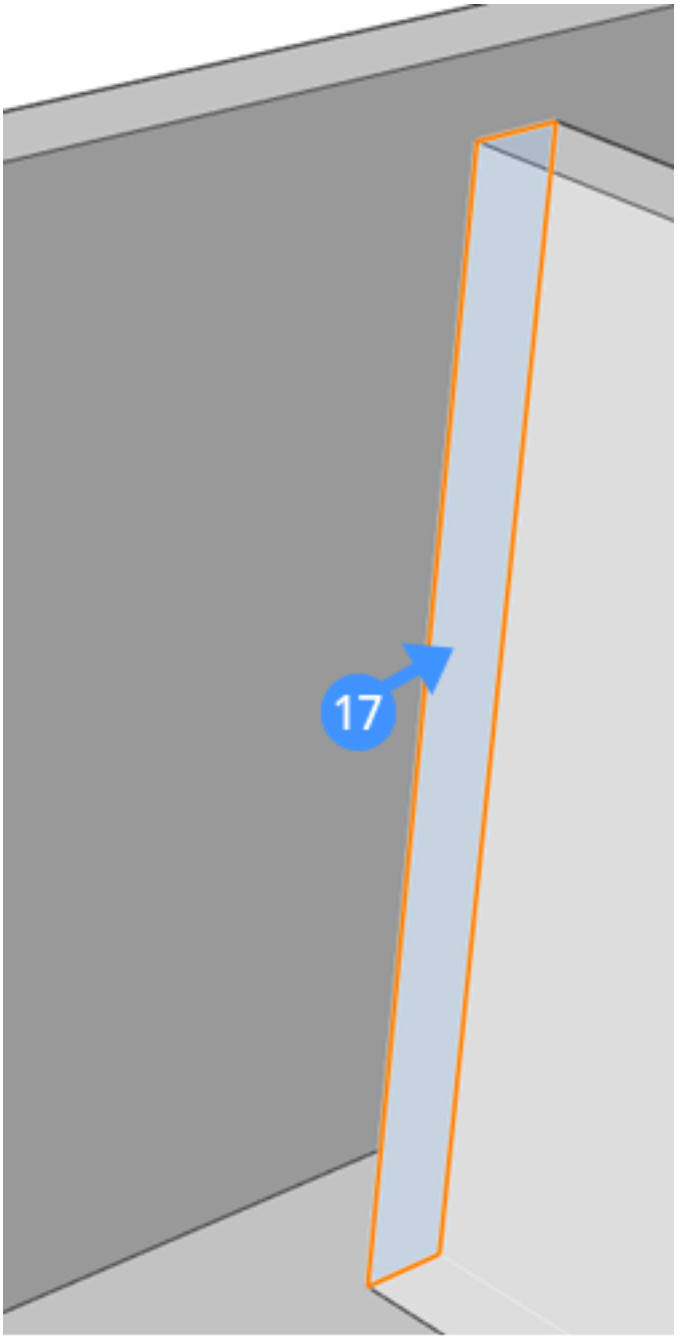

2. Use the **Connect with nearest** tool from the Quad.

The **Connect with nearest** tool automatically makes a T-connection (18) between the two walls by moving the face of the first wall to the nearest face of the other wall. (2.219)

Figure 2.219



About the Select Aligned Faces Tool

The **Connect with nearest** tool can also be used to connect the multiple faces of a wall to the nearest face of another element. To do this use **Select aligned faces** tool. This tool enables you to automatically highlight all faces that are coplanar with the current selection. For more information about this command, visit the Command Reference article SelectAlignedFaces (6.27.17).

Procedure: Connecting multiple faces of the wall to the roof slab

1. In the drawing area, highlight the top face of one of the walls (19) and then click the **Select aligned faces** tool from the Quad. All faces, aligned to the current selection, will be selected (20).

(2.220) (2.221 on the next page)

Figure 2.220

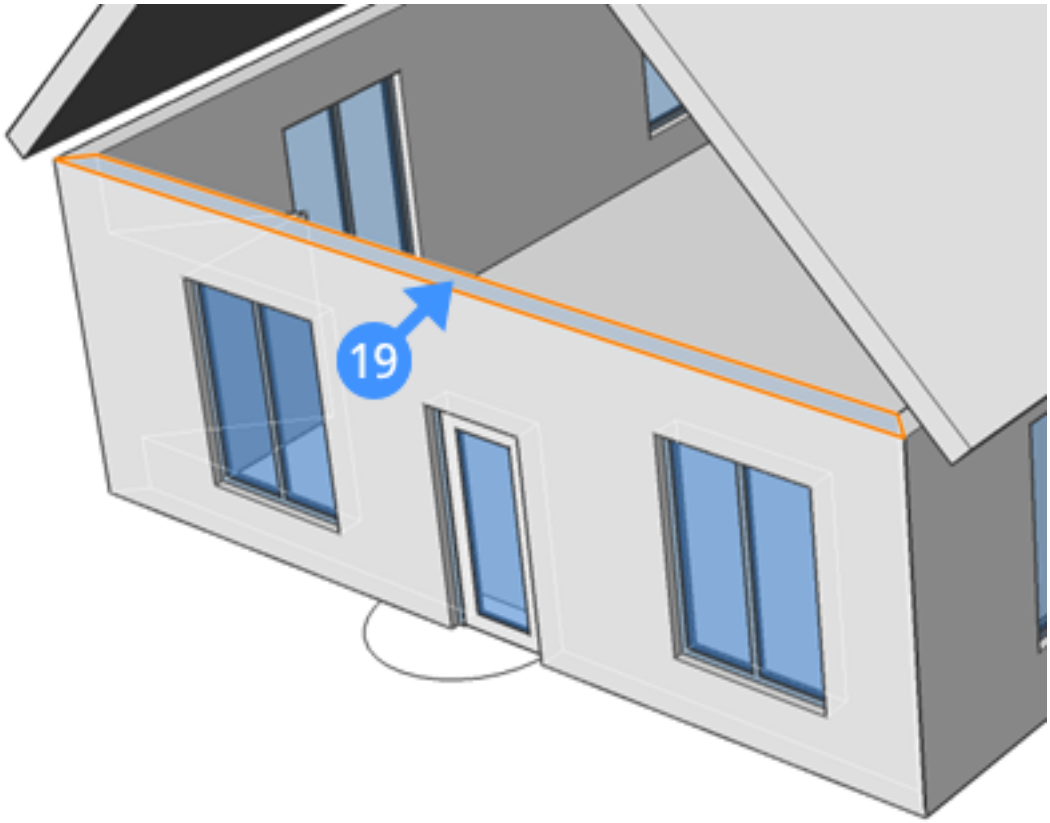

2. Launch the **Connect with nearest** tool. The top faces of the wall are attached to the roof (21).

(2.222 on the facing page)

Figure 2.221

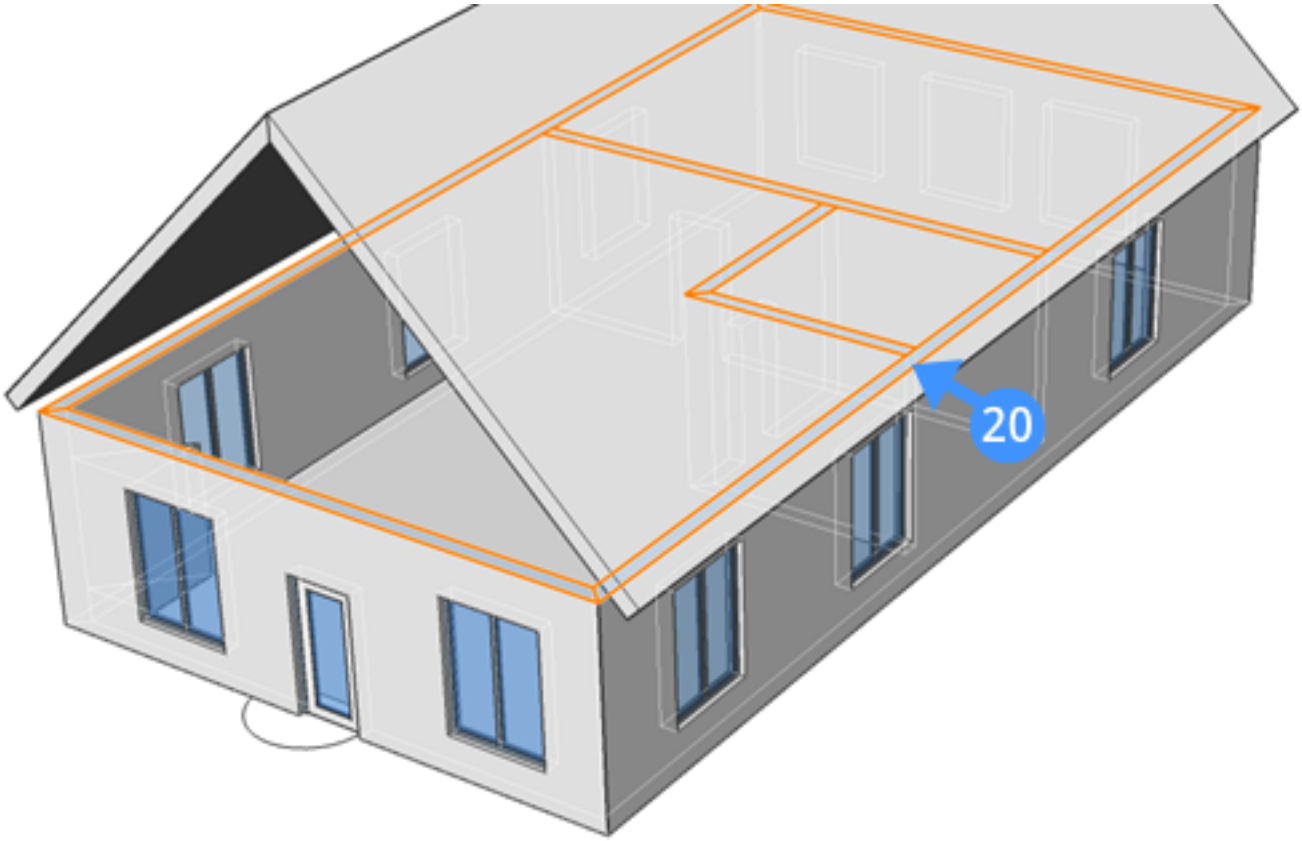

Figure 2.222

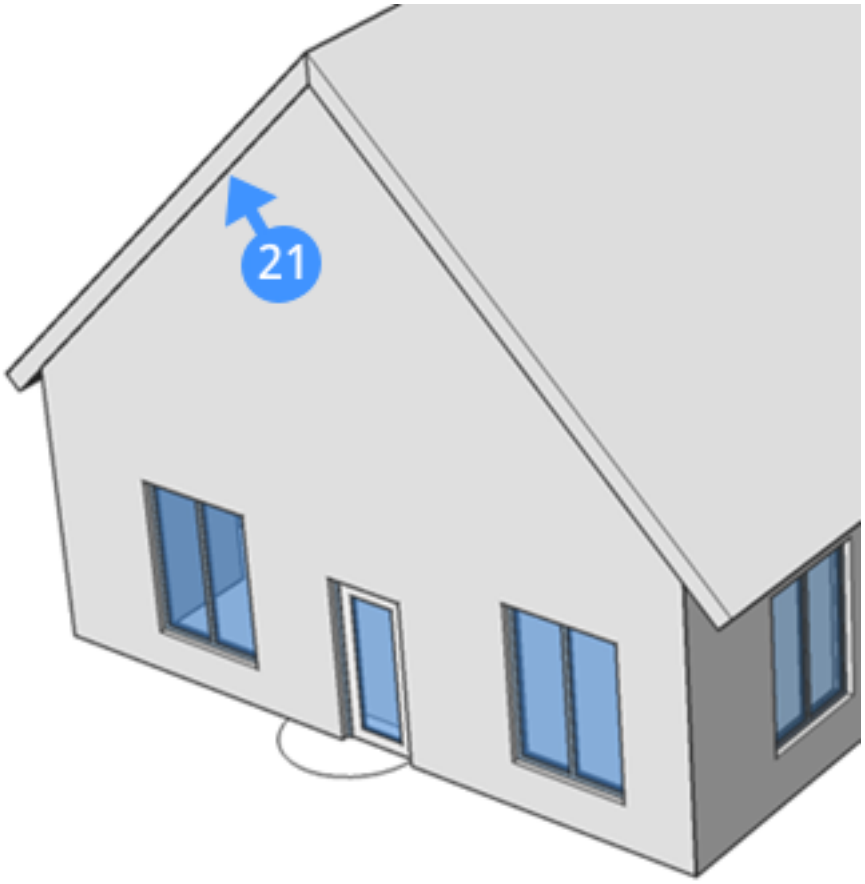

2.4.11 Curtain Wall

Command: BimCurtainWall (6.7.9) **Overview:** In this lesson, you will learn how to create a curtain wall in BricsCAD. **Lesson objectives:** After completing this lesson, you will be able to:

- Create a curtain wall
- Planararize the grid cells of the curtain wall
- Change the dimensions and the number of panels
- Change the connection type

Tutorial: How to create Curtain Walls Click here (2.3.13) to watch

About

In BricsCAD, curtain walls are created from the face of a 3D solid or surface as a block by using the **Curtain Wall** tool. For more information about this command, visit the Command Reference article BimCurtainWall (6.7.9).

- Curtain walls can be created from any planar and curved surface.
- Window Frames are placed on a BIM Grid when creating a Curtain Wall.
- Changing the U-line and V-line panel options allows you to specify the desired size and number of panels on the planar or curved surface. (2.223) (2.224 on the facing page) **Figure 1, Curtainwall grid (1). Figure 2,**

Figure 2.223



Curtainwall with glazing (2). The curtain wall system consists of panels of glass. This is a panel infill for a curtain wall. (2.225 on page 1396) **Figure 3, A curtain wall. The frame that coincides with the grid vertical (U) panels (3), the frame that coincides with the grid horizontal (V) panels (4), and glass in-fill (5) are shown. By default, the straight connection (6) is made between the beams.**

- Curtain walls are automatically classified as a Curtain wall in the Structure browser (2.6.14). If you explode the Curtain wall, the sub-entities are classified as windows and as frames. The frames are linear solids. This allows you to calculate the length of a curtain wall.

Figure 2.224

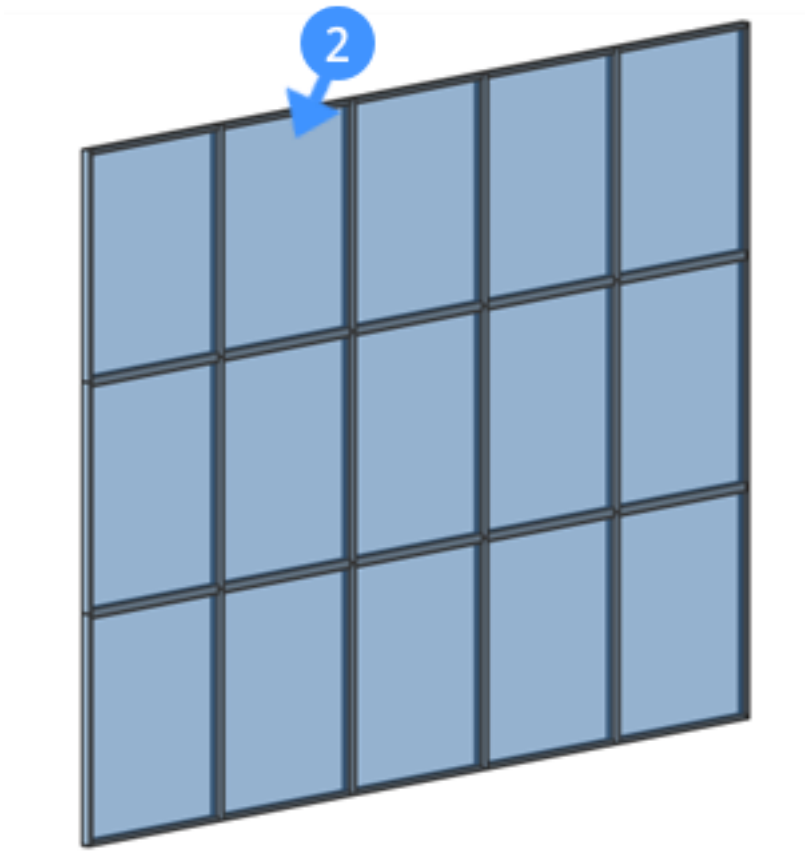

(2.241 on page 1405) Classified as Curtain Wall	(2.242 on page 1406) Classified as window and frames

Figure 2.225

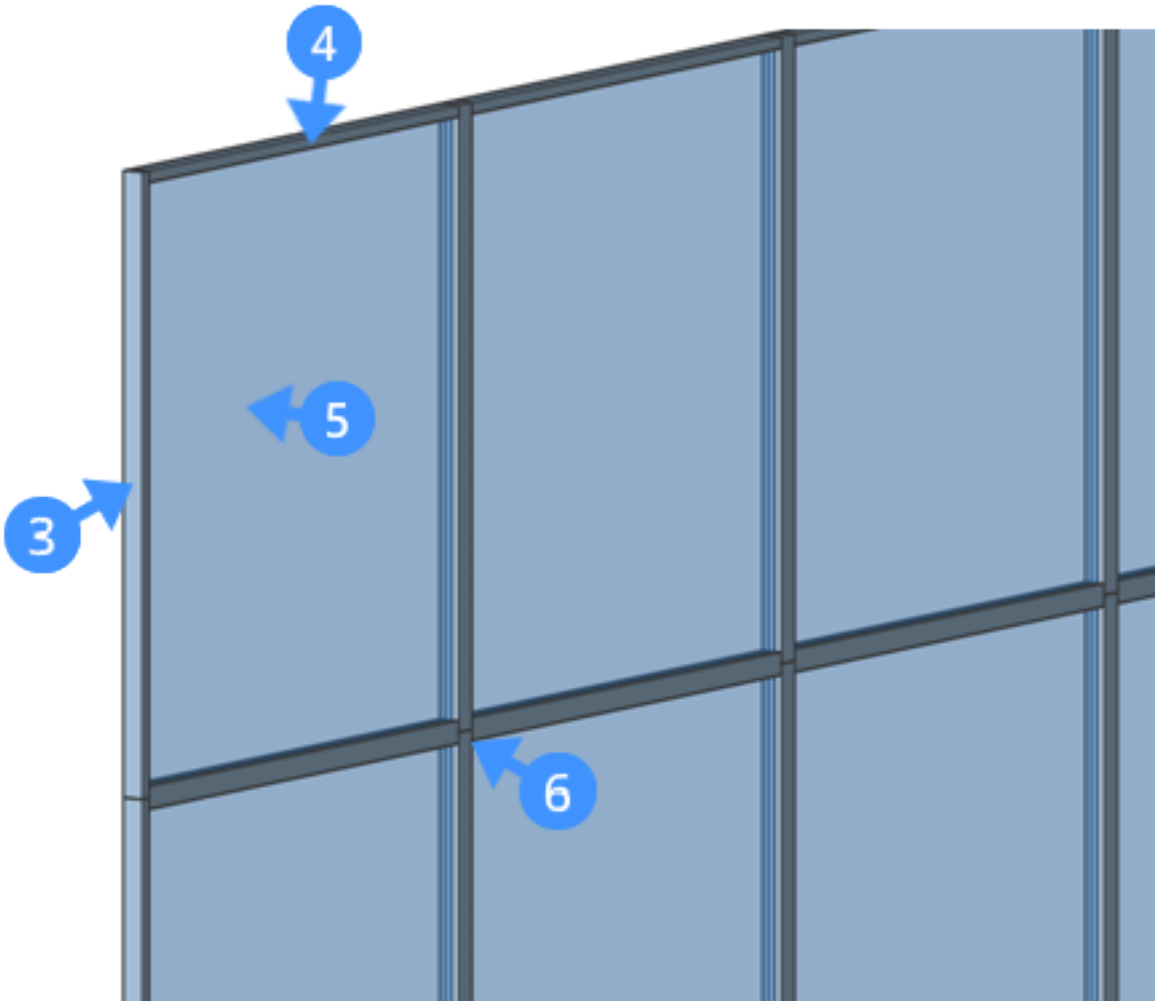

Procedure: Creating a curtain wall

1. Launch the **BimCurtainWall** command in the command line. **You are prompted:** Select a face:

2. Select a face in the drawing area to create a curtain wall. The curtain wall grid is automatically generated on this face. **You are prompted:** Create grid or [Lenght U panels/Length V panels/Number U panels/Number V panels]:

3. Change the length of the U or V panels and number of U or V panels using the prompt menu and command line. (2.226) **Or** if **Dynamic dimension (DYN)** is on, the length of the panels can be changed using the DYN

Figure 2.226

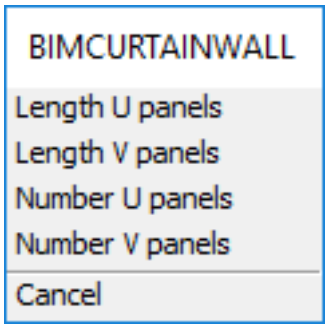

fields (7). (2.227 on the next page)

Figure 2.227

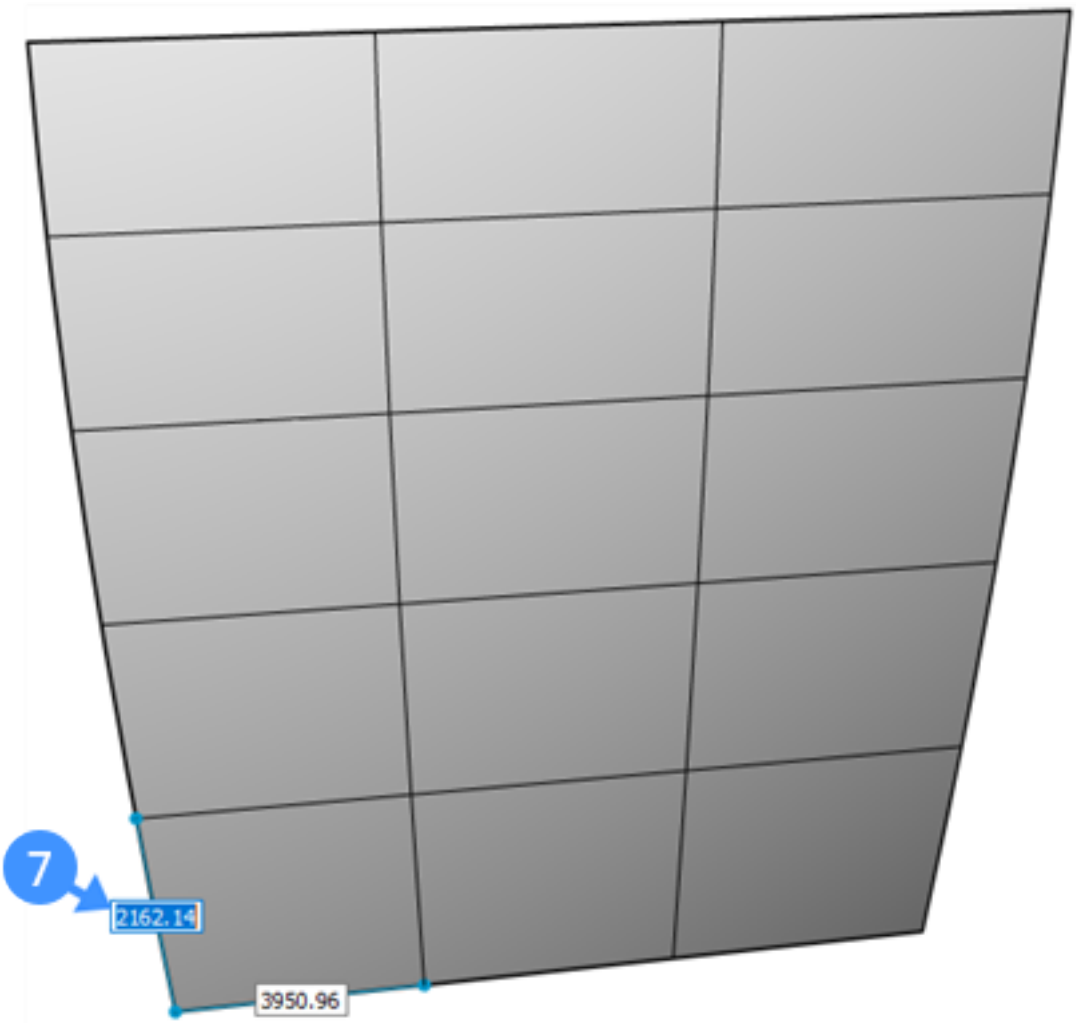

4. Hit the **TAB** key to switch between dynamic dimension boxes. **Or** Press **Enter** to accept the current value. **Note:** The maximum deviation from planarity is displayed in the command line. **Optional:** If the value of the max deviation from planarity is different to "0", the prompt menu (8) will appear and the command line prompts a message (9). (2.228) (2.229 on the next page) The prompt menu and command line allows you to

Figure 2.228

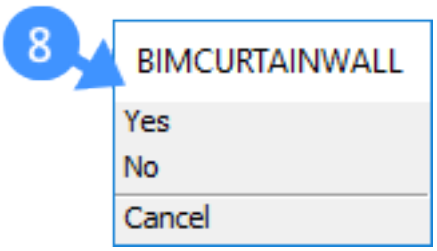

planarize the grid cells. Click "Yes" to planarize the grid cells. By default, the target deviation from planarity is set to "0.00001".

Figure 2.229

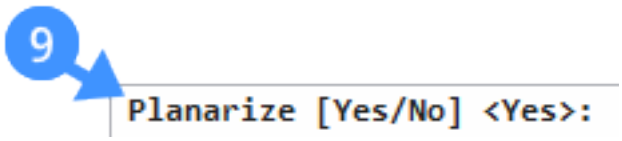

Figure 2.230

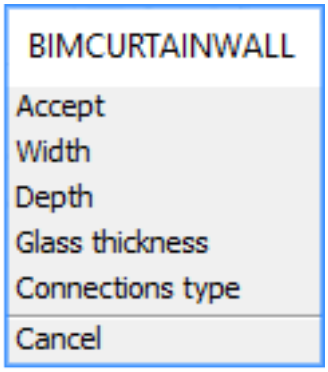

5. Press **Enter** to accept the default value. **You are prompted:** Change parameters or accept [Accept/Width/Depth/Glass thickness/Connections type] <Accept>: The prompt menu: (2.230) **Optional** To change the frame width, select the 'Width' option in the prompt menu or type "W" in the command line. Default frame width = 60.000000 **Optional** To change the frame depth, select the 'Depth' option in the prompt menu or type "D" in the command line. Default frame depth = 60.000000 **Optional** To change the glass thickness, select the 'Glass thickness' option in the prompt menu or type "G" in the command line. Default glass thickness = 20.000000 **Optional** To choose a connection type between, select the 'Connections type' option in the prompt menu or type "C" in the command line. For smooth connections, select the 'Smooth connection' option or type "S" in the command line. For nodes connection, select the 'Nodes connection' option or type "N" in the command line. The default connection is straight. (2.231) (2.232 on the facing page)

Figure 2.231



(2.233 on the next page) **There are three types of connection. From left to right: Straight - Smooth - Nodes.**

6. Blue lines (10) appear on the face to show the side a curtain wall will be created. (2.234 on page 1400) **Note:** Step 6 and step 7 are skipped when the face is selected from a solid. In this case the inside normal is chosen by default.

7. Use the widget (11) to flip the curtain wall. (2.235 on page 1401)

8. Press Enter to accept. **Note:** The surface or solid used to create the curtain wall will be deleted by default. If you don't want this, set the DELOBJ value to '0' in Settings.

Figure 2.232

Figure 2.233



Figure 2.234

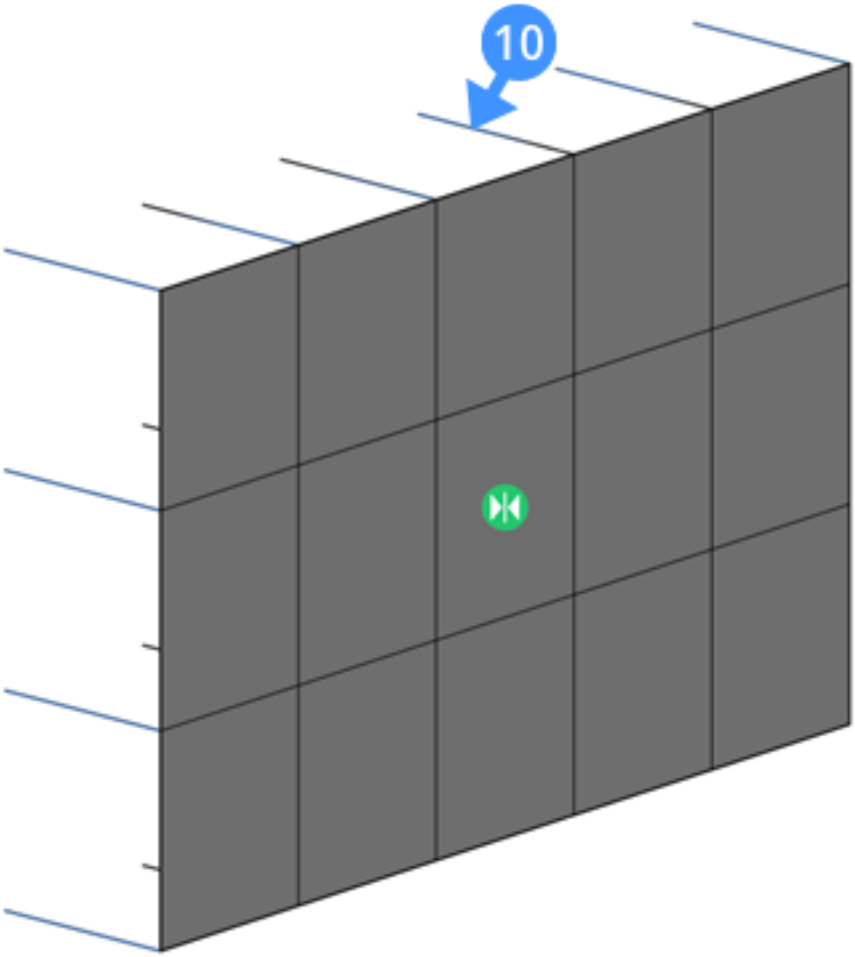

Figure 2.235

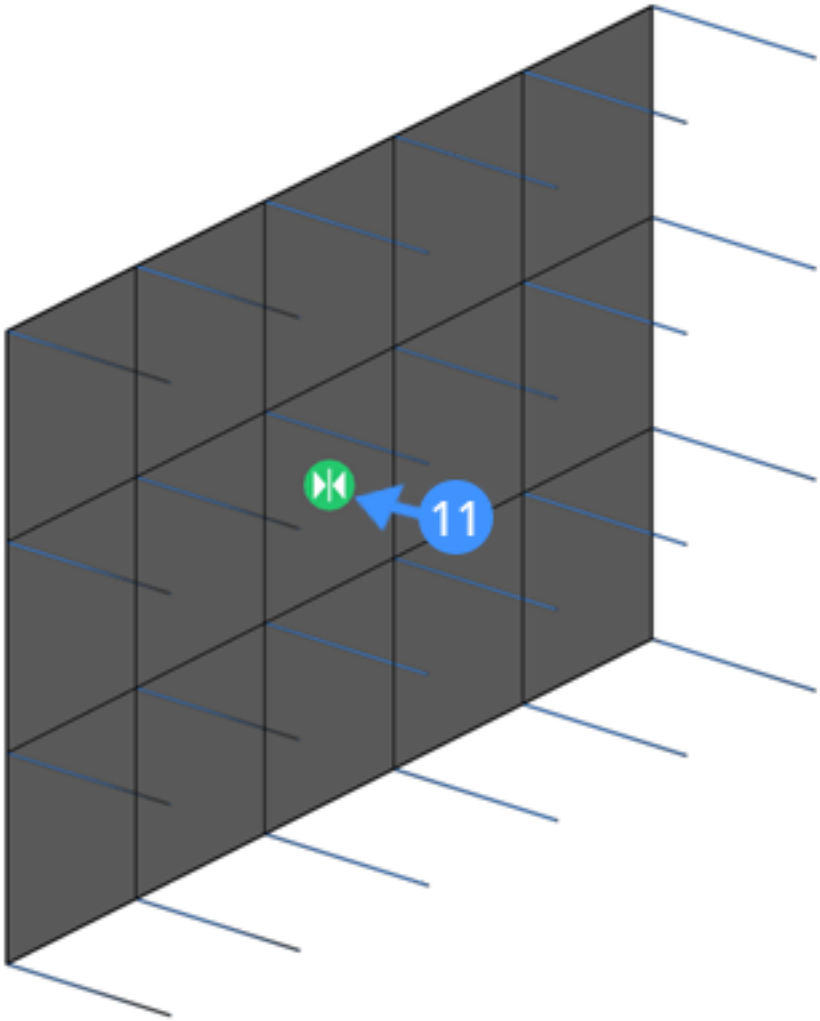

Procedure: Creating a curtain wall from a free form surface

1. Start with 4 splines. (2.236)

Figure 2.236

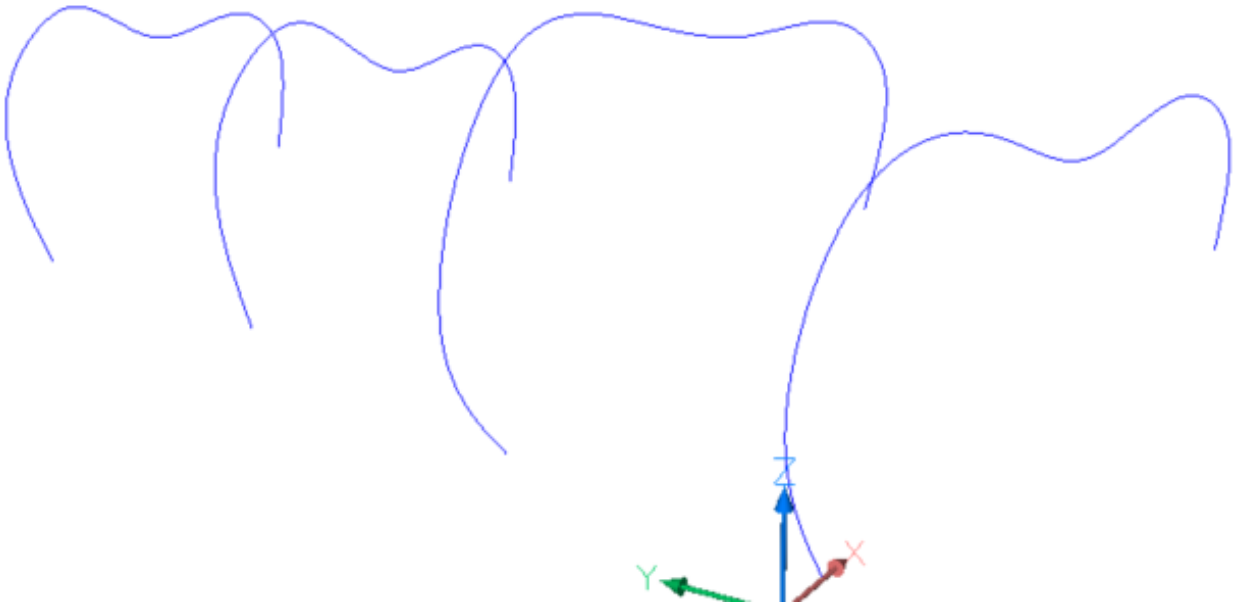

2. Launch the **Loft (6.20.35)** command in the command line. **You are prompted:** Select cross-sections in lofting order [MOde]: Select the 4 splines in lofting order. (2.237)

Figure 2.237

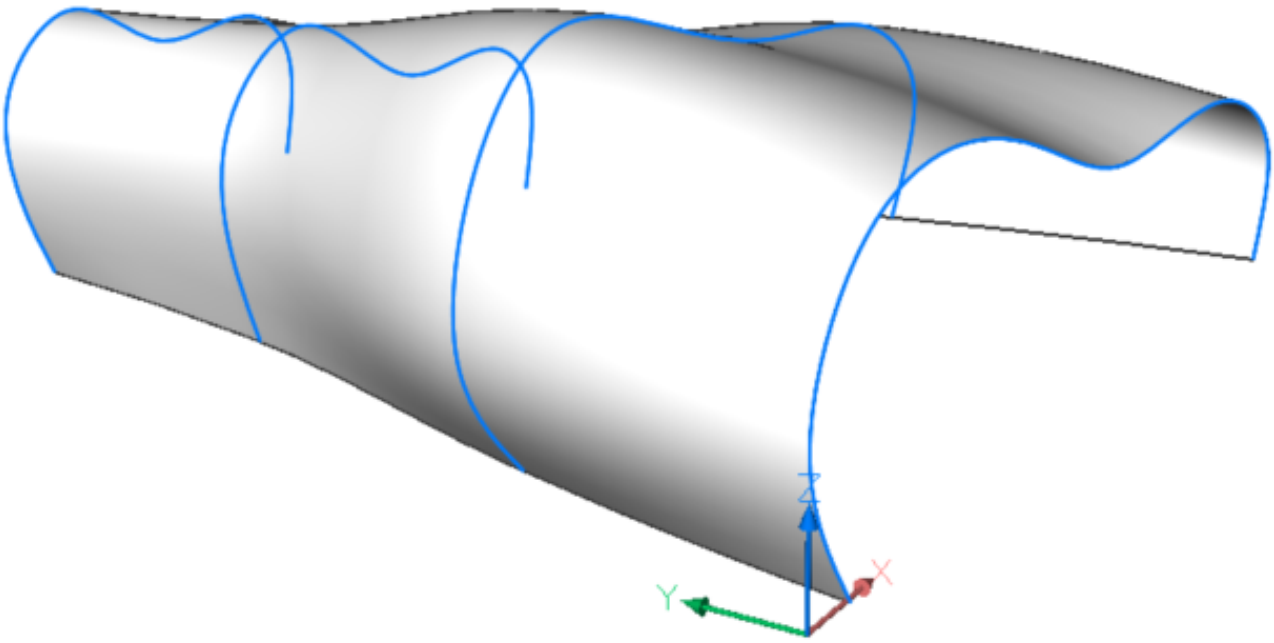

3. Press **Enter** twice to end the command. (2.238 on the facing page)
4. Launch the **BimCurtainWall** command in the command line. **You are prompted:** Select a face Select the lofted surface. (2.239 on page 1404)
5. A curtain wall grid is automatically generated from this surface. **You are prompted:** Create grid or [Lenght U panels/ /Length V panels/Number U panels/Number V panels].
   Change the number of the U and V panels in the prompt menu or command line. In this example: U = 20 and V = 8.

Figure 2.238

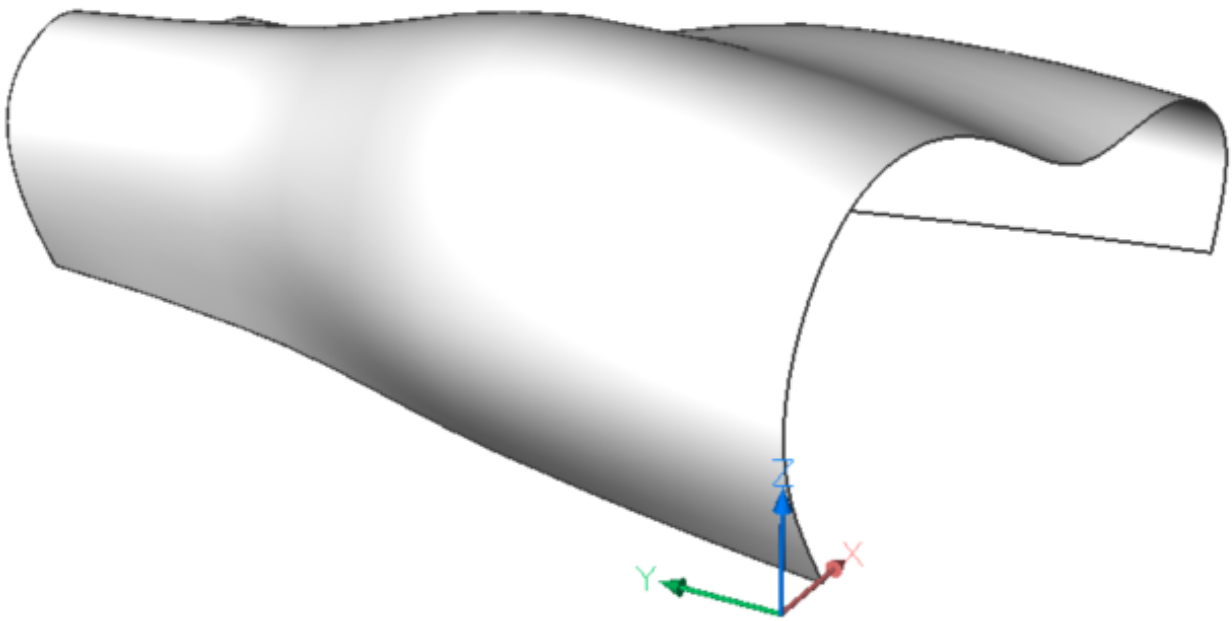

6. **You are prompted:** Planarize [Yes/No] <Yes> Click "Yes" to planarize the grid cells.
7. **You are prompted:** Enter target deviation <0.00001>: By default, the target deviation from planarity is set to "0.00001". Press **Enter** to accept it.
8. **You are prompted:** Change parameters or accept [Accept/Width/Depth/Glass thickness/Connections type] <Accept>: Change the parameters to:
   - Width: 150
   - Depth: 300
   - Glass thickness: 20
   - Connection type: Smooth
9. Press **Enter** to accept. A curtain wall is created. (2.240 on the following page)

Figure 2.239

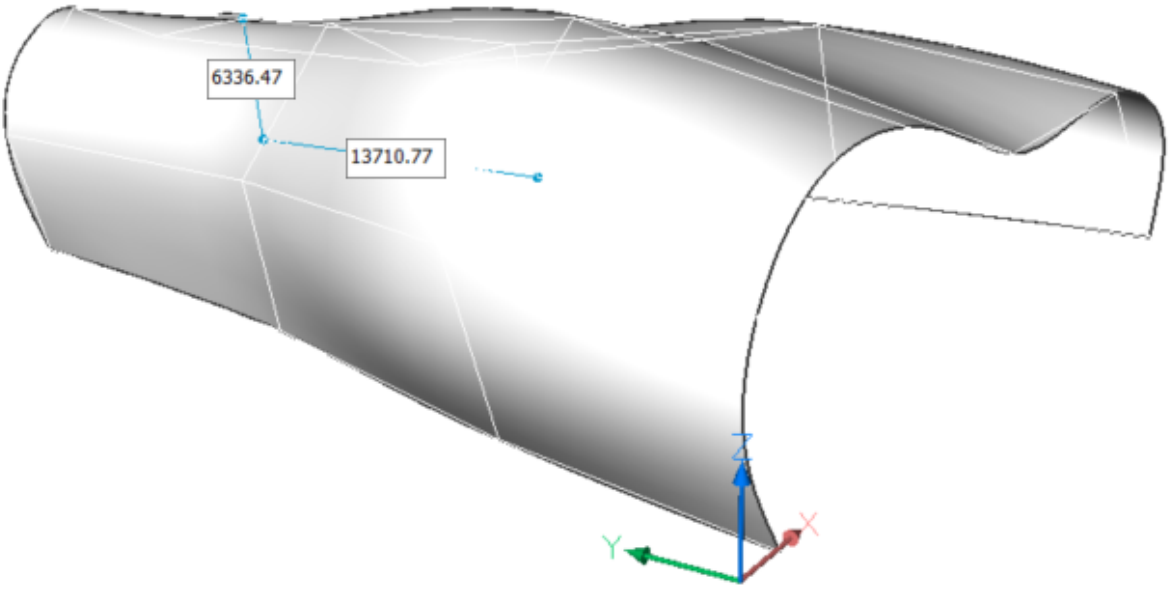

Figure 2.240

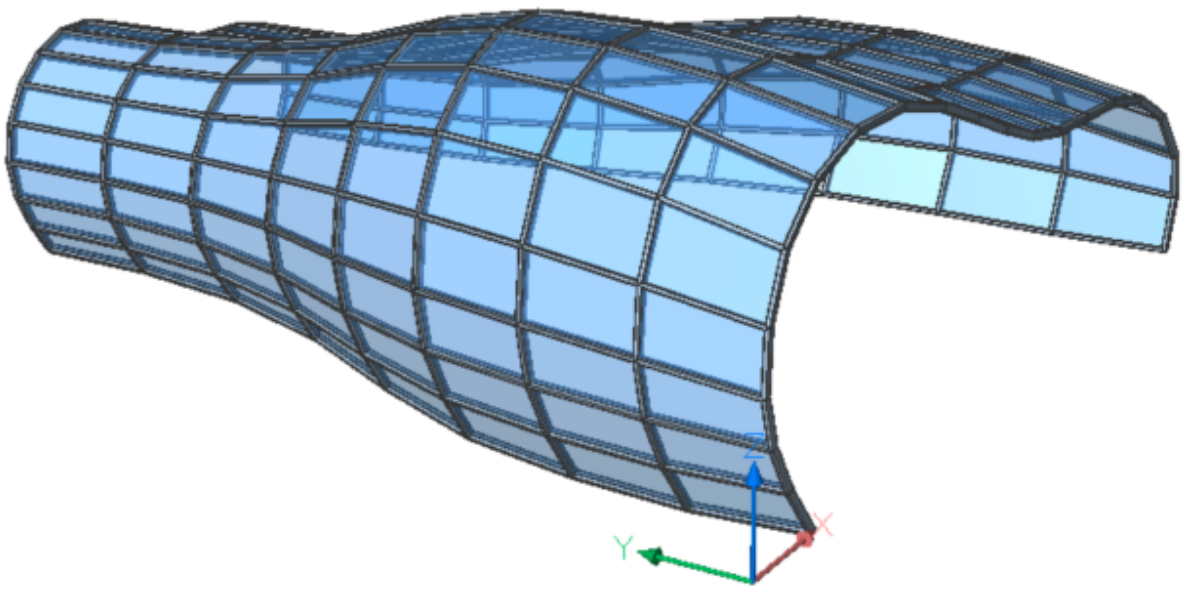

Figure 2.241

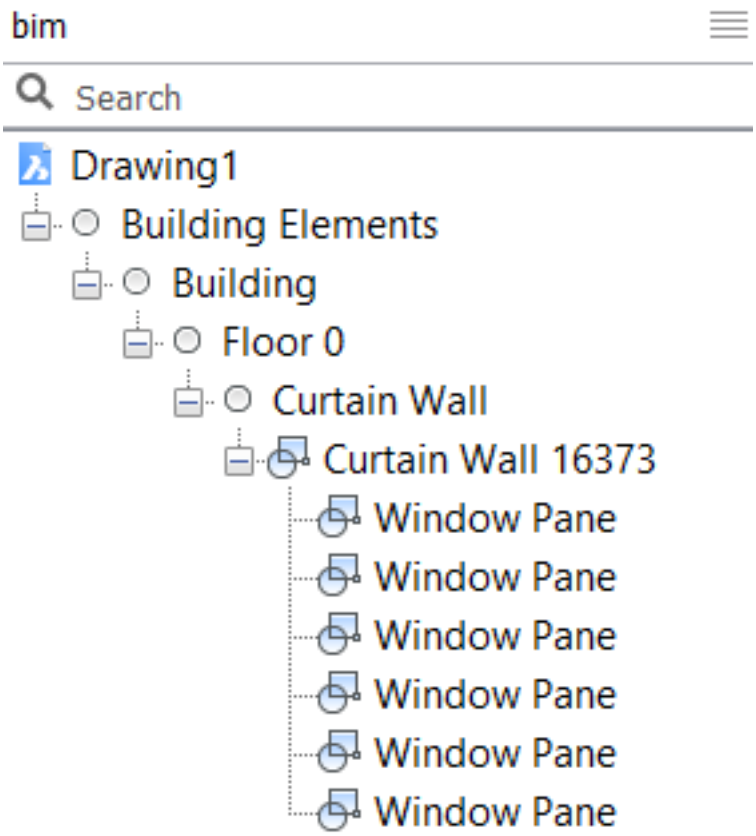
bim
Search
Drawing1
Building Elements
Building
Floor 0
Curtain Wall
Curtain Wall 16373
Window Pane
Window Pane
Window Pane
Window Pane
Window Pane
Window Pane

Figure 2.242

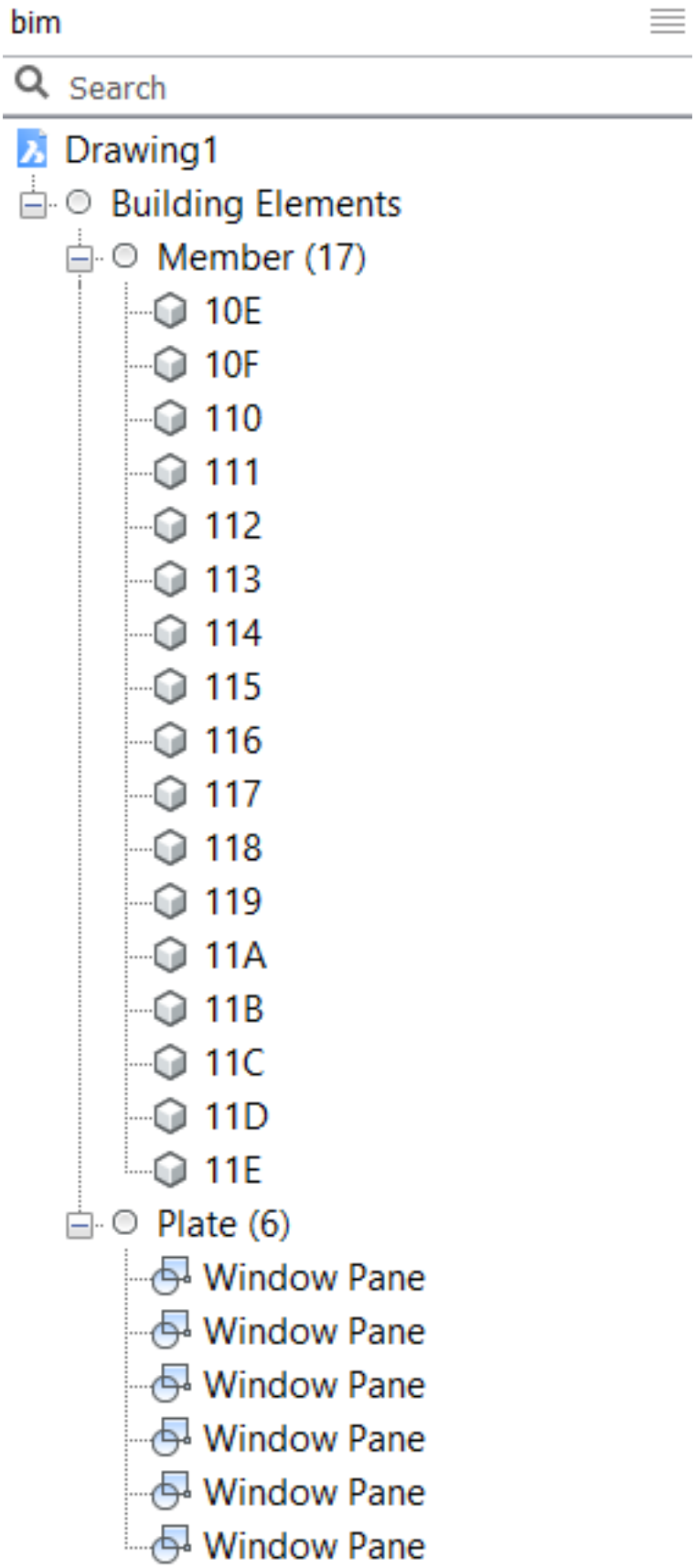
bim
Search
Drawing1
Building Elements
Member (17)
10E
10F
110
111
112
113
114
115
116
117
118
119
11A
11B
11C
11D
11E
Plate (6)
Window Pane
Window Pane
Window Pane
Window Pane
Window Pane
Window Pane

2.4.12 DmExtrude

Command: DmExtrude (6.13.22) **Overview:** In this lesson, you learn how to use the Extrude tool to create Solids and Surfaces. **Lesson Objectives** After completing this lesson, you will be able to:

- Create solids and surfaces from existing 2D entities or boundary.
- Understand the Extrude tool options: Auto, Create, Subtract, Unite, Both sides.

Tutorial: How to extrude Click here (2.3.7) to watch

About

The Extrude tool allows you to create 3D solid(s) by extruding closed 2D entities, faces of 3D solid(s), regions or closed boundaries. The Extrude tool enables you to cut the solid model partially by removing the volume from the main solid and it can also create new solid(s) by adding volume to the main solid model. For more information about this command, visit the Command Reference article DmExtrude (6.13.22). The following illustration shows the selected entity, entities or boundary to be extruded. Closed entities (1) (2) are shown. A region object (3) is shown in the figure. (2.243) (2.244) (2.245 on the next page) The following illustration shows

Figure 2.243

Figure 2.244

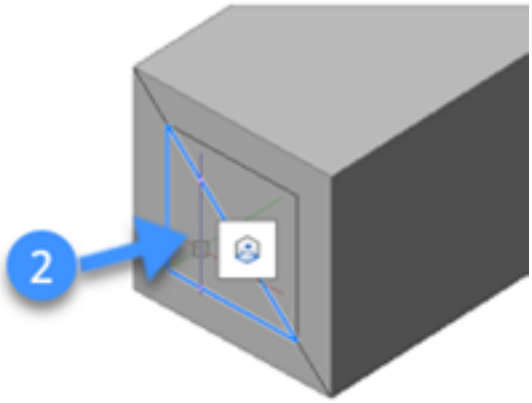

a closed boundary in the XY-plane of the current coordinate system (4) and the closed boundary on the face of the solid (5) is highlighted while hovering over it. (2.246 on the following page) (2.247 on the next page) The closed boundaries are recognized automatically in BricsCAD, unless the **Select detected boundaries** option on the **Selection modes** toolbar is inactive. **Note:** As a closed entity only closed polylines, circles, and ellipses are accepted.

Figure 2.245

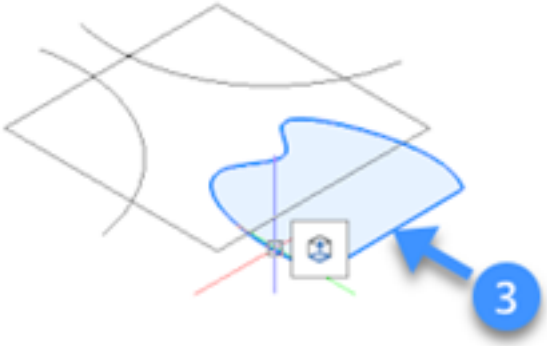

Figure 2.246

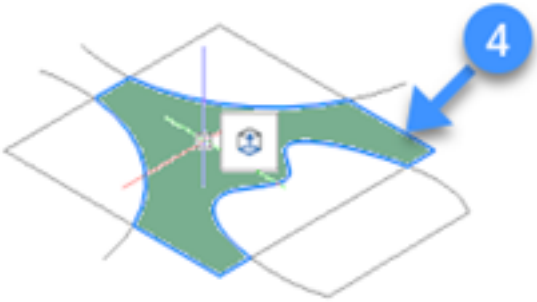

Figure 2.247

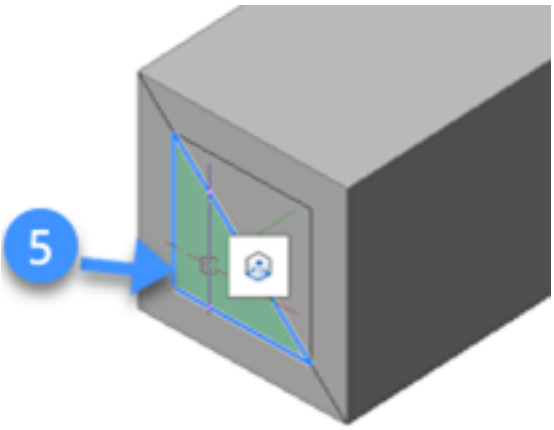

Procedure: Using DmExtrude in Solid Mode

The following are general steps to add and remove volume from the solid(s) using the Extrude tool.

1. Hover the cursor over an entity or sub-entity in the drawing area.
2. Select the Extrude tool in the Model tab from the Quad. **You are prompted:** Specify height of extrusion or set [Auto(subtract or create)/Create/Subtract/Unite/Both sides/Taper angle/Direction/Limit] <Auto>
3. The "DmExtrude Hotkey Assistant" appears at the bottom of the screen with a set of extrusion options. **Note:** The default mode is indicated by a blue frame. (2.248)

Figure 2.248

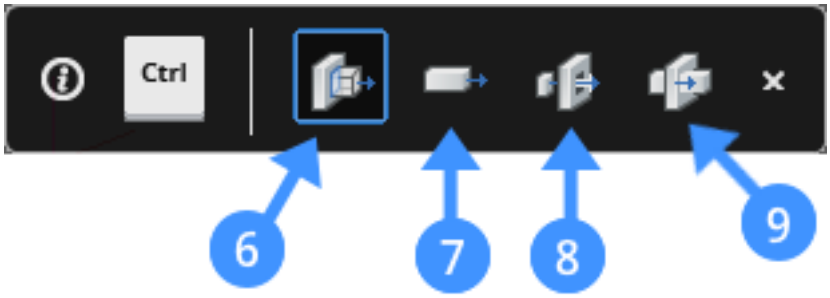

- **Auto (6):** The result of the auto option depends on the extrusion direction of the 3D solid and the value of the DMEXTRUDEMODE setting value. **Note:** By default, the value of the DMExtrude mode is set to "8". The following illustration shows the extruded entity from the main solid while the default value is set to "3". When you highlight an entity (10) and extrude it to the **outward** (11), a new volume is added (12) to the main solid model. (2.249) (2.250 on the following page) (2.251 on the next page) The following illustration shows

Figure 2.249

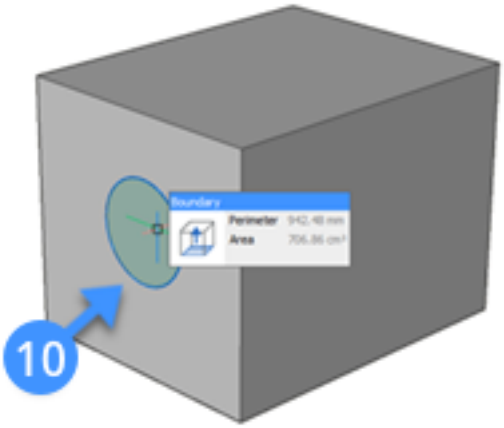

the subtracted entity from the main solid. When you highlight an entity (13) and extrude it to the **inward** (14), a volume is subtracted (15) from the main solid. (2.252 on page 1411)

Figure 2.250

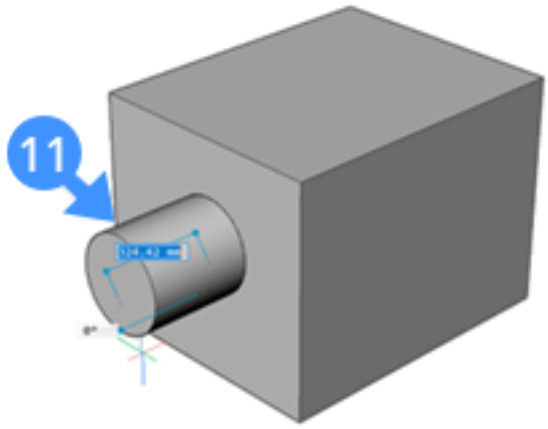

Figure 2.251

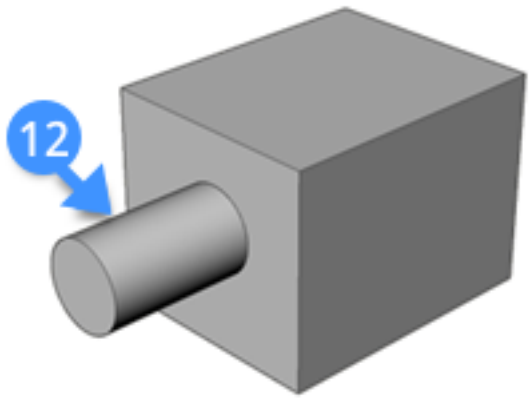

(2.253 on the next page) (2.254 on the facing page)

- **Create (7):** Regardless of the extrusion direction, a new volume is created (16) from the existing solid. (2.255 on page 1412)
- **Subtract (8):** The 3D solid is subtracted from each interfering existing solid. The following illustration shows the subtracted solids (18,19) using the highlighted boundary (17). (2.256 on page 1412) (2.257 on page 1413)
- **Unite (9):** The new volume is unified with each interfering existing solid. The following illustration shows the before and after when using the extrusion tool unite option. The solid surface is highlighted (20) and the distance between the left and right face is shown with the aligned line (21). The new volume is unified (22) with the first solid. (2.258 on page 1413) (2.259 on page 1414)
- **Both sides:** New symmetric volumes are created (23), (24) in both directions from the main solid. (2.260 on page 1414) To create symmetric volumes from the existing solid, type "B" on the command line which corresponds to Both sides option of the Extrusion tool.

Select one of the available options to operate the extrusion function on your solid. Next, move the cursor in the desired direction to specify the extrusion direction. The selected entity or sub-entity is extruded dynamically. Define the height of extrusion by specifying a point in the drawing, entering a value in the dynamic dimension field or choose the limit option. Press enter or right-click to accept the extrusion from your existing solid.

Figure 2.252

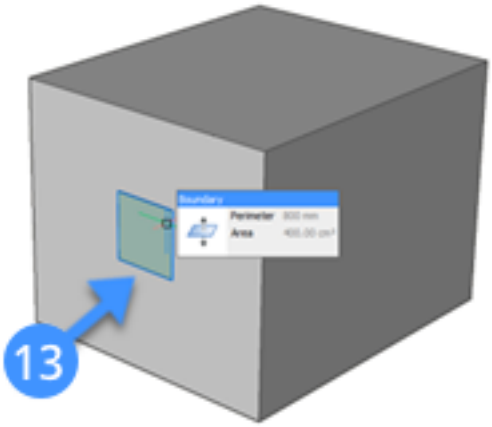

Figure 2.253

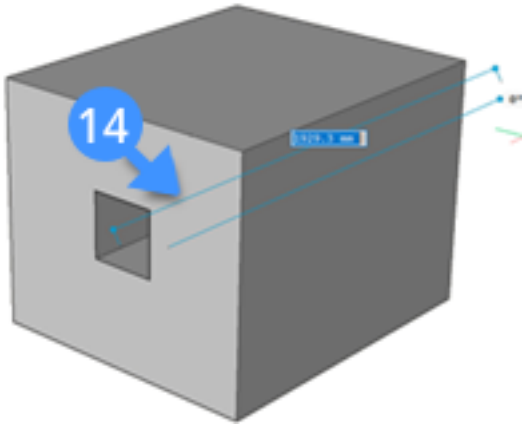

Figure 2.254

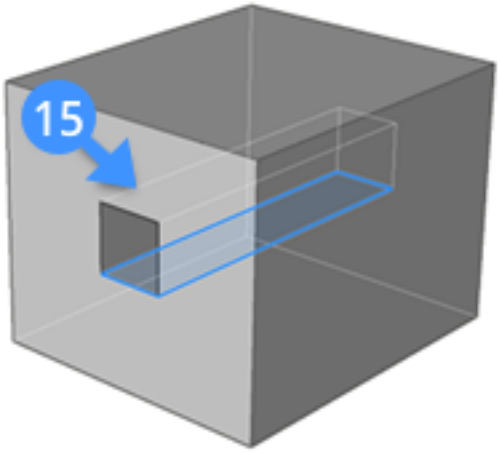

Figure 2.255

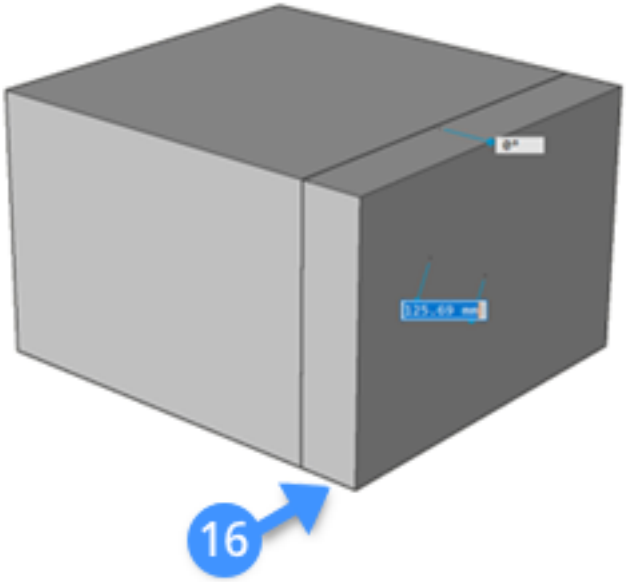

Figure 2.256

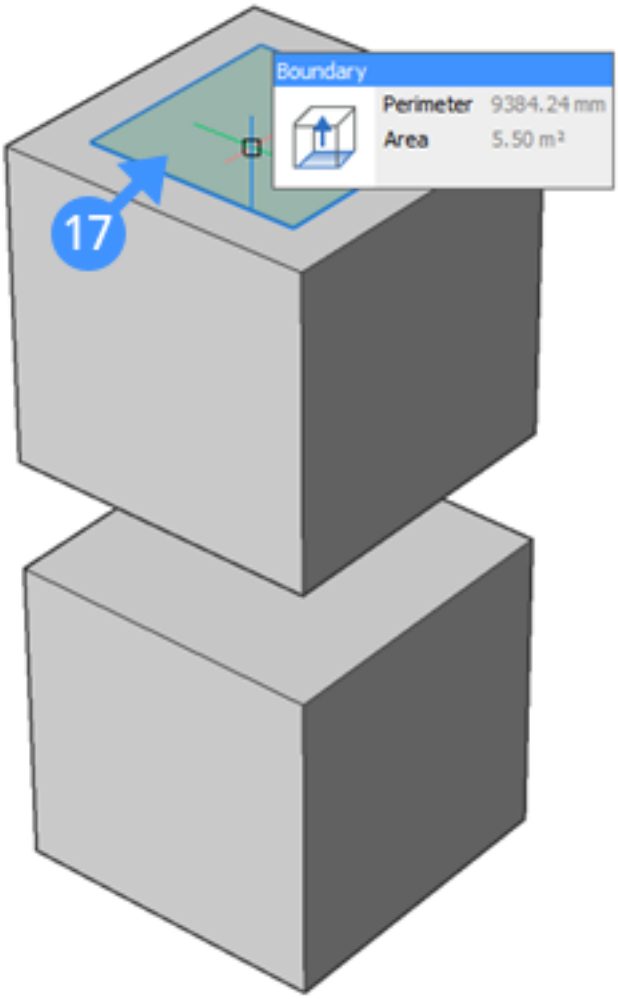

Figure 2.257

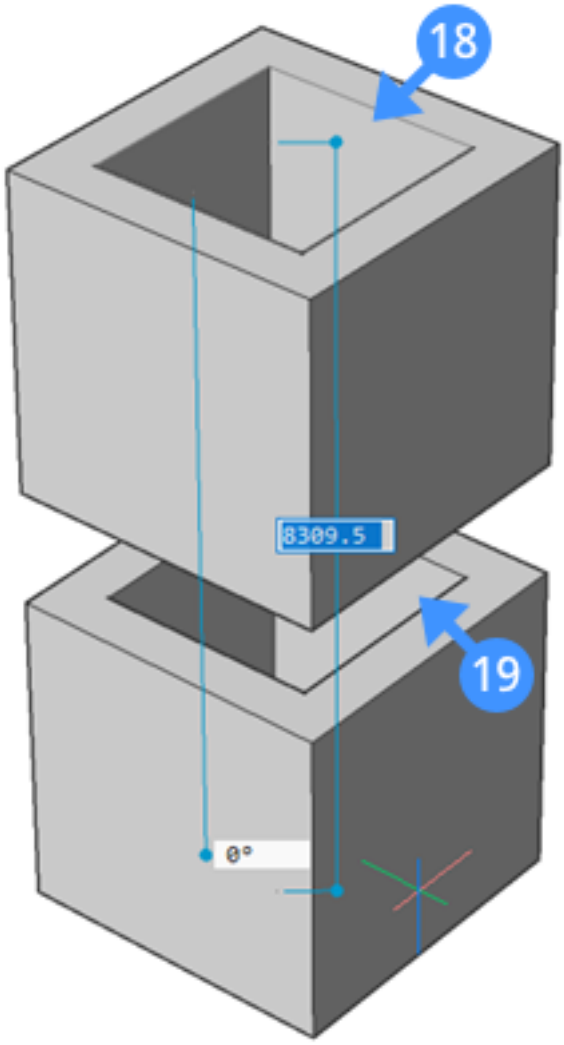

Figure 2.258

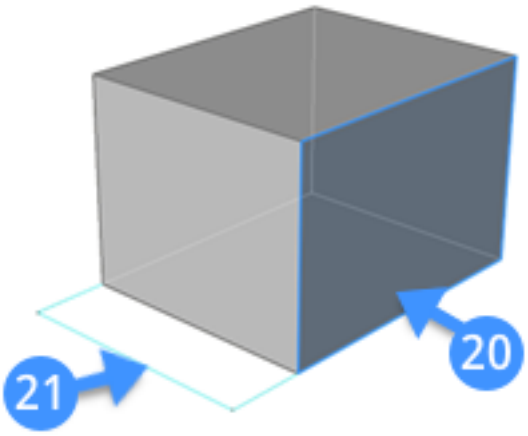

Figure 2.259

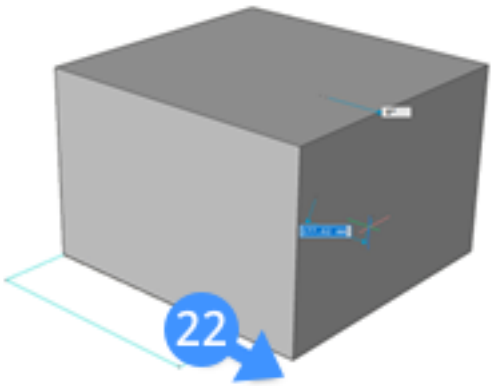

Figure 2.260

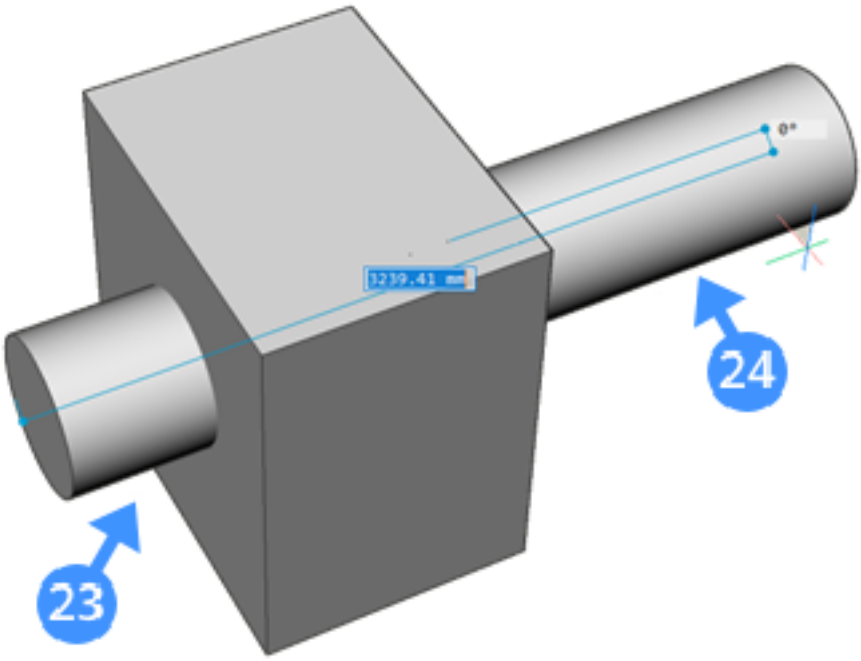

DmExtrude in Surface Mode

The extrude tool allows you to create 3D surface(s) by extruding 2D entities such as lines or polylines. For more information about this command, visit the Command Reference article DmExtrude (6.13.22).

Procedure: Using the Extrude tool in Surface Mode

The following are general steps to create 3D surface(s) using the Extrude tool in the Surface mode.

1. Move the cursor over an entity or sub-entity in the drawing area.
2. Select the Surface Extrude tool in the Model tab from the Quad. **You are prompted:** Specify height of extrusion or set [Auto(subtract or create)/Create/Subtract/Unite/Both sides/Taper angle/Direction/Limit] <Auto>
3. The "DM Extrude Surface Hotkey Assistant" appears at the bottom of the screen with a set of surface extrusion options. (2.261) **NOTE:** The default mode is indicated by a blue frame.

Figure 2.261

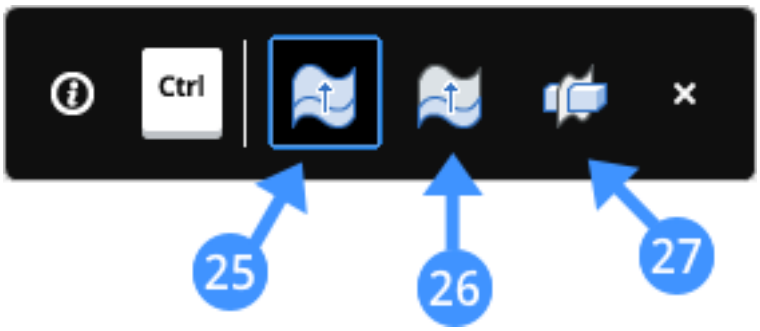

Auto (25)	Select either a surface or the face of a solid element. When the surface's edge is used as a contour for extrusion, the created surface is stitched with **the base** surface. When the surface's face is used for extrusion, the surface results in not stitched with the base surface.
Create (26)	Create new surfaces
Slice (27)	Cut through solids with the extruded surface. This option is much like the Slice command.

- Select one of the options and move the mouse to give the extrusion direction, entering a value in the dynamic dimension field.
- Press enter or right-click to accept the extrusion for the surface.

The following illustrations show the created surface (29) by extruding the selected 2D entity (28) in the drawing. (2.262 on the following page)

(2.263 on the next page)

Figure 2.262

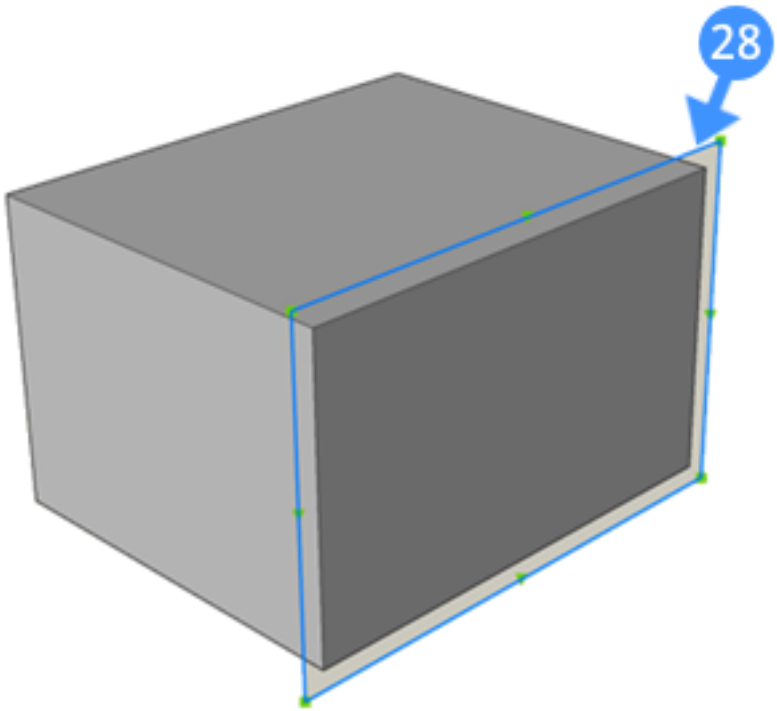

Figure 2.263

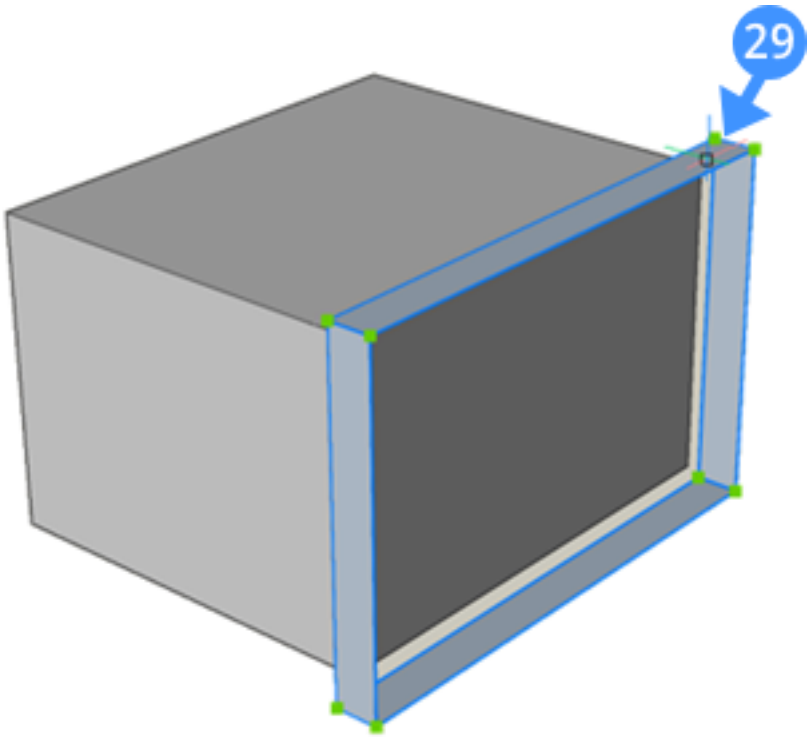

2.4.13 DmPushPull

Command: DmPushPull (6.12.21) **Overview:** In this lesson, you learn how to make use of the Push/pull tool in your drawings. **Lesson Objectives** After completing this lesson, you will be able to:

- Add a volume to a solid.
- Remove a volume from a solid.

Tutorial: How to push or pull solids Click here (2.3.10) to watch

About

The Push/pull tool allows you to add and remove volume from solids by moving highlighted faces. **Note:** Push/pull tool applies to Planar, cylindrical, spherical, conical and toroidal faces of a solid. For more information about this command, visit the Command Reference article DmPushPull (6.12.21).

Procedure: Using Push/Pull tool to add volume to the solid

The following are general steps to add volume from the solid (s) using the Push/Pull tool.

1. Highlight any face(s) of the solid(s) in the drawing.
2. Select the Push/pull tool ( ) in the Model tab from the Quad.
3. Move the cursor forward to pull the highlighted face. The following illustration shows the highlighted face behavior before and after using the Push/pull tool. On the left, the face moves dynamically (1) and on the right, extra volume is added (2) to the main solid. (2.264 on the following page) (2.265 on page 1419)
4. Define the height of pulling by specifying a point in the drawing or entering a value in the dynamic dimension field.
5. Press enter or right-click to accept changes.

Figure 2.264

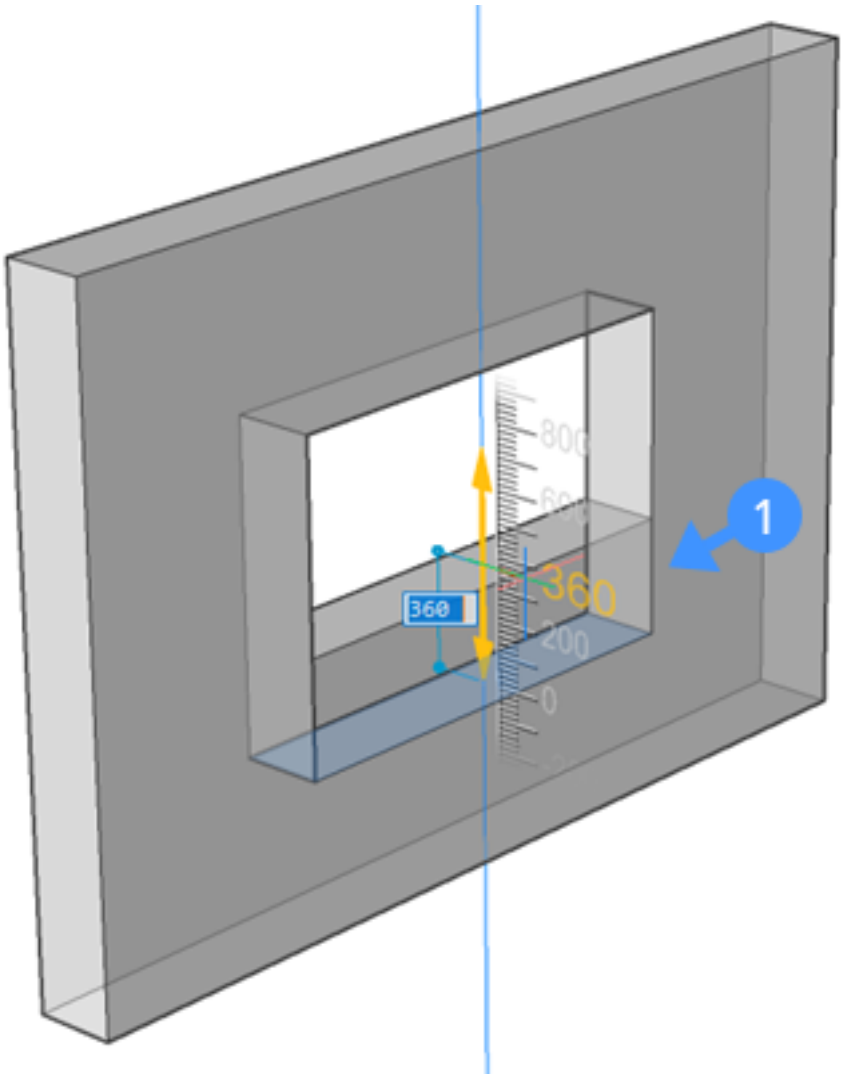

Figure 2.265

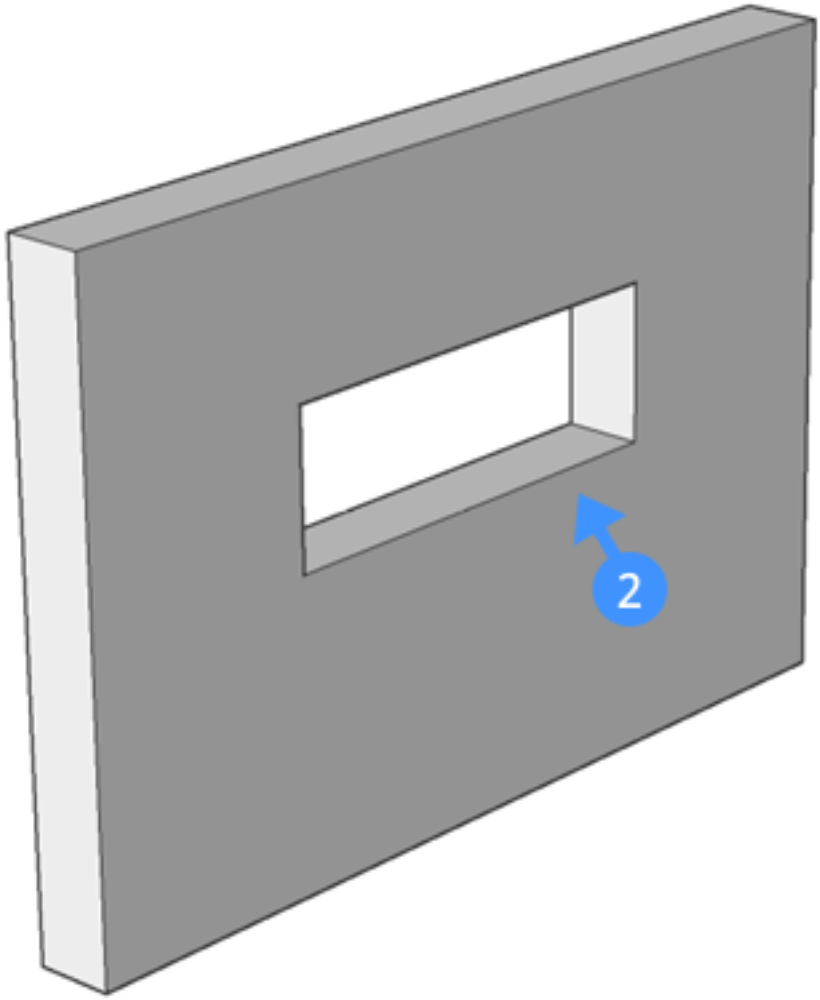

Procedure: Using Push/Pull tool to remove volume from the solid

The following are general steps to remove volume from the solid (s) using the Push/pull tool.

1. Highlight any face(s) that you want to move.
2. Select the Push/pull tool in the Model tab from the Quad.
3. Move the cursor backward to push the highlighted face. The following illustration shows the highlighted face behavior before and after using the Push/pull tool. On the left, the face moves dynamically (3) while pushing the face down and on the right, the solid is removed (4) from the main solid. (2.266) (2.267 on the next page)

Figure 2.266

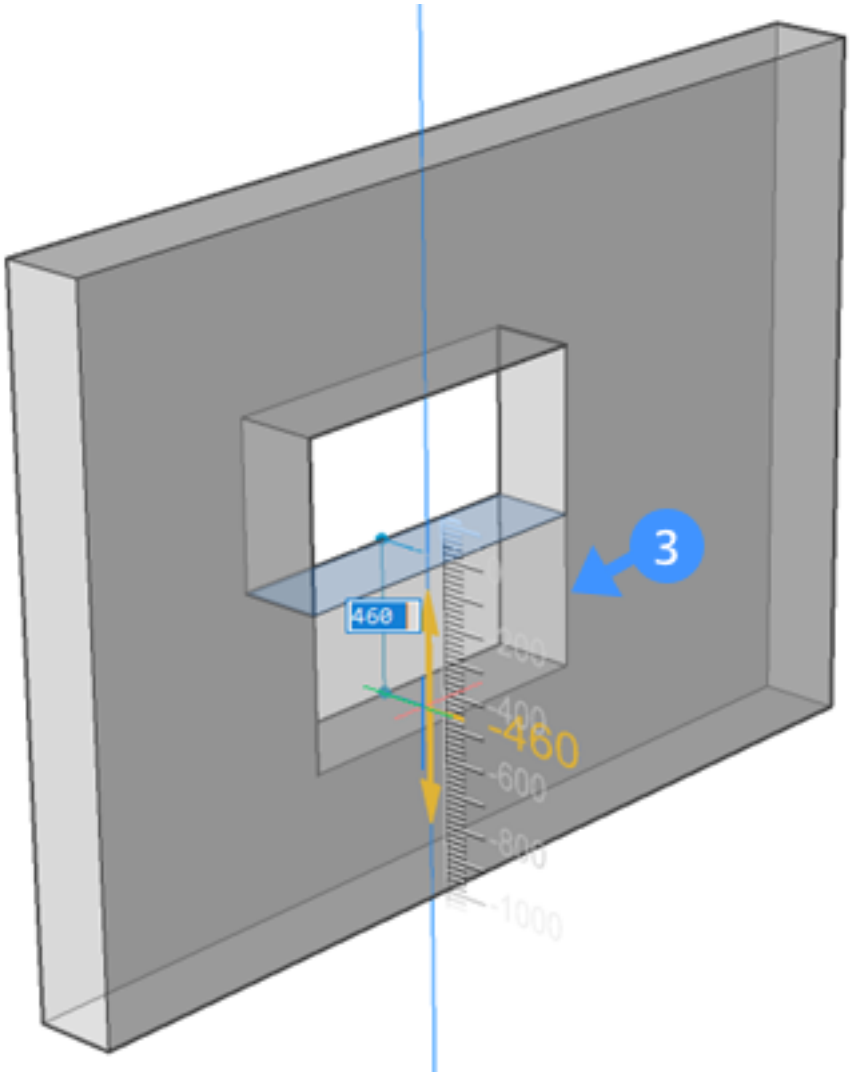

4. Define the height of pushing by specifying a point in the drawing or entering a value in the dynamic dimension field.
5. Press enter or right-click to accept changes.

Figure 2.267

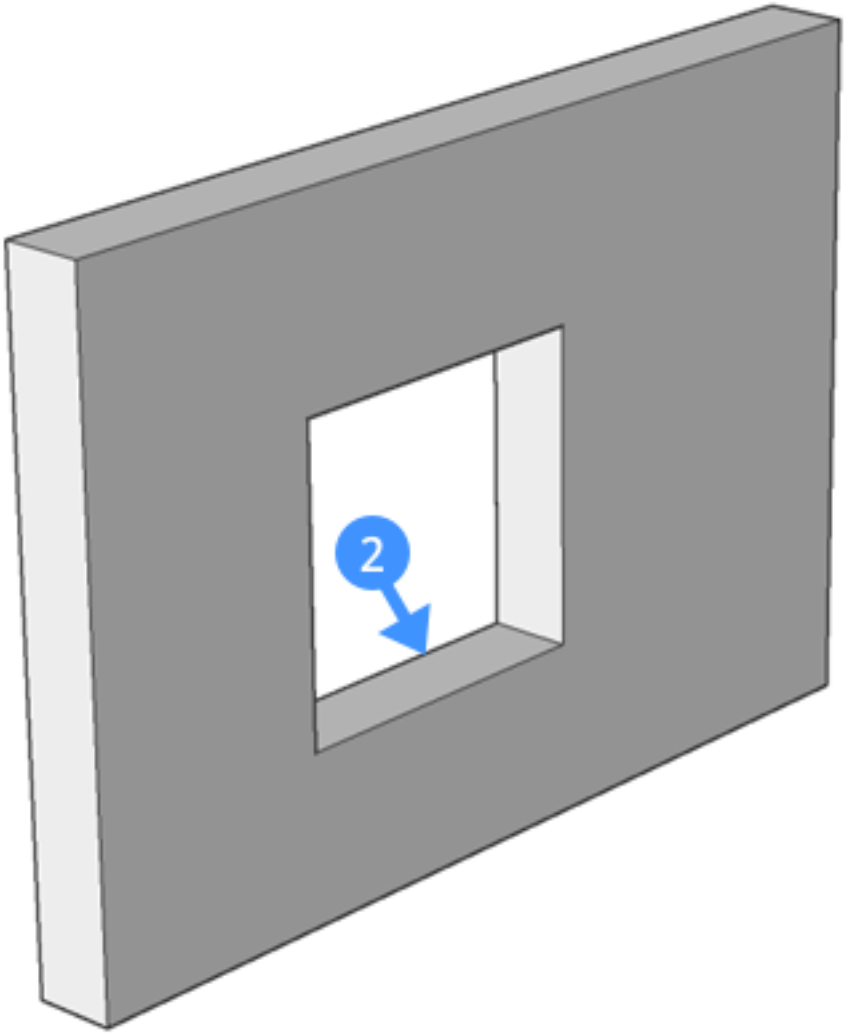

2.4.14 Editing Grids

Command: BimGrid (6.7.15), BEdit (6.6.7), Number (6.22.9)

Editing a rectangular grid

The BEdit (6.6.7) (Block Edit) command allows to edit a rectangular grid. Do the following:

1. Double click the grid. The **Edit Block Definition** dialog displays. (2.268)

Figure 2.268

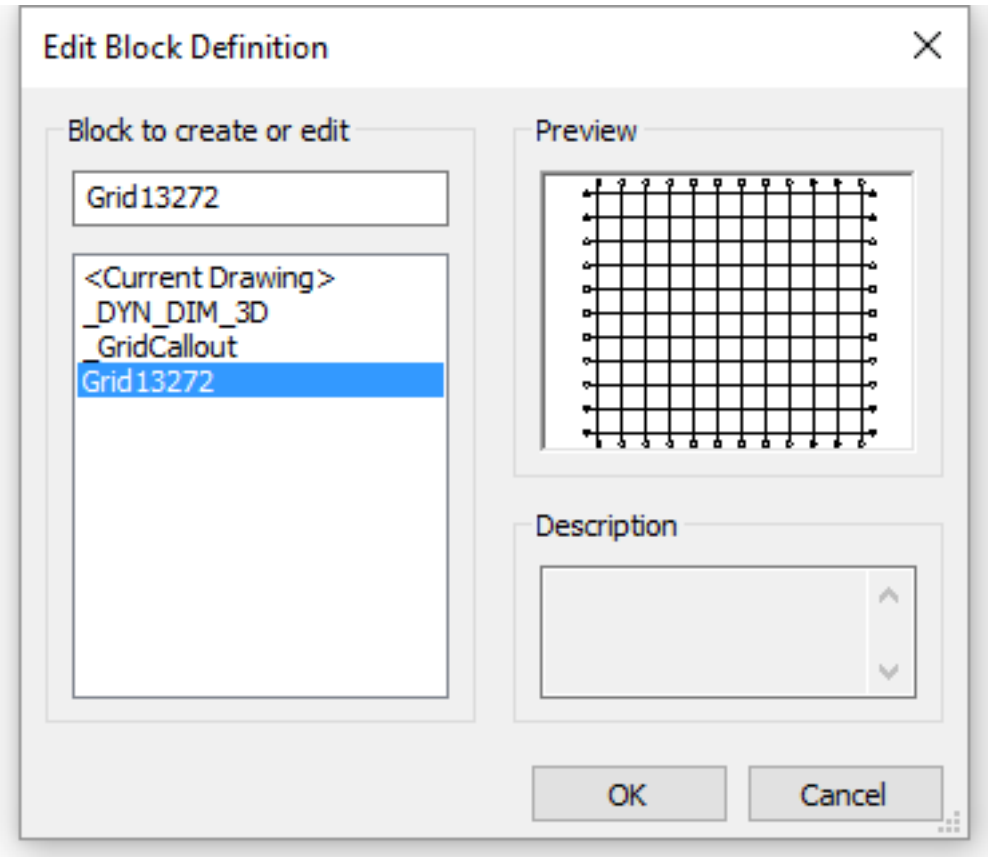

2. Select the grid, then double click or click the OK button. A Block Edit session is started.
3. Edit the grid axes. You can move, rotate, copy, stretch, grip-edit or delete grid axes.
4. Renumber grid axes if needed.
5. Close the Edit Block session: Type **bclose** at the command prompt, then choose the **Save** option. or click the **Bclose and Save** icon ( ) on the **Block Edit** toolbar.

Renumbering the grid labels

Renumbering grid labels is needed:

- If you want a different numbering style.
- When grid axes are added (copied) or deleted.

Do the following:

1. Double click the grid to start a Block Edit session (see step 1 and 2 in the procedure above).
2. Select all vertical axes.
3. Start the Number (6.22.9) command and choose the appropriate number style. Make sure to overwrite the existing numbers.

4. Repeat the previous steps for the horizontal axes.
5. Close the Edit Block session: Type **bclose** at the command prompt, then choose the **Save** option. or click the **Bclose and Save** icon ( ) on the **Block Edit** toolbar.

2.4.15 MEP Modeling

Commands: BimApplyProfile (6.7.2), BimLinearSolid (6.7.18), BimFlowConnect (6.7.14), Drag (6.10.37) **Overview:** In this lesson, you will learn how to create HVAC and piping segments, and how to manipulate these segments using different tools. **Lesson objectives** After completing this lesson, you will be able to:

- Insert profiles into your BIM model.
- Apply a profile to an existing line or solid in your model.
- Connect different flow segments to each other.
- Alter the positioning of segments without losing their connection.

Tutorial: How to use MEP modeling tools Click here (2.3.24) to watch

Using the BIM Profiles panel

Drag and drop the desired profile from the **BIM Profiles Panel** to the model space. This command works in a similar way to the Polyline (6.24.28) command. You can define the start point and next point(s) by clicking in the model space or using the dynamic dimension (1.14.9) field. After reaching your final point, press Enter to end the command. (2.269) **Note:** The software automatically generates the connections between the different segments,

Figure 2.269

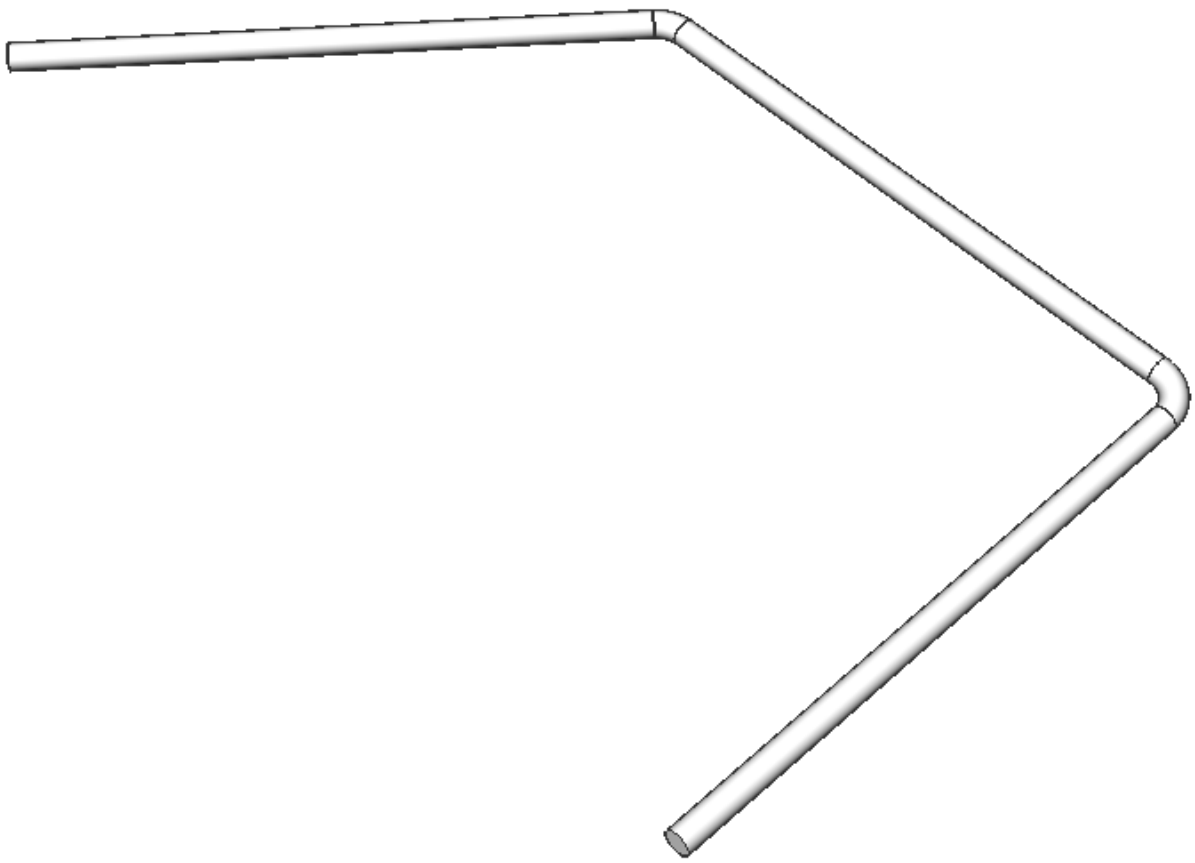

except if you chose a Structural Steel profile, see the help article about the Structural Connect Tool (2.4.2).

About BimApplyProfile

BricsCAD BIM makes it possible to apply a profile to an existing line in your model by using the **BimApplyProfile** command. For more information about this command, visit the Command Reference article BimApplyProfile (6.7.2).

Applying profiles to an already existing line or solid Click here (2.4.2) for more information about the BIM profiles panel. Select the line or solid you want to apply the profile to and launch the **BimApplyProfile** command. After pressing Enter, the same dialog box as explained above appears. (2.304 on page 1458) Choose the desired profile

Figure 2.270

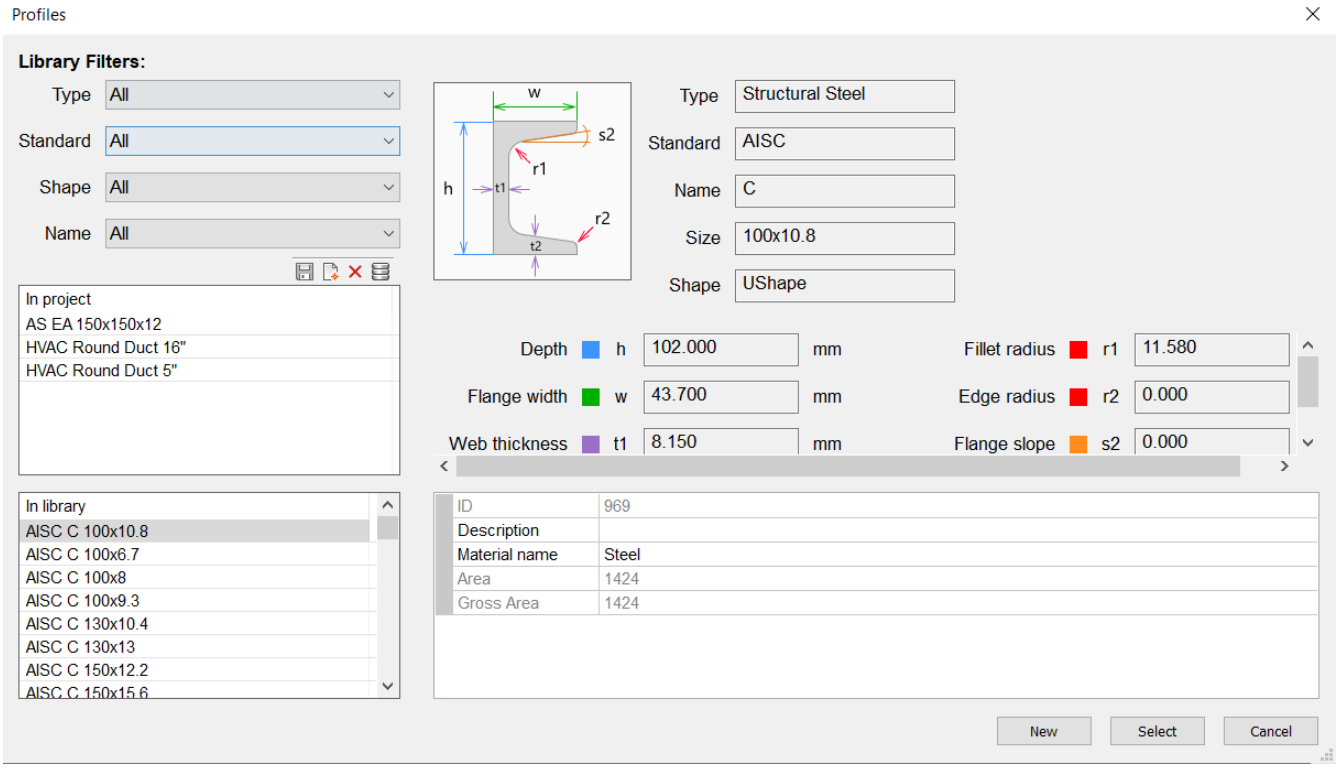

and press the **Select** button in the bottom right corner. Pressing Enter ends the command: the profile is now applied to the line or solid in your model.

About BimLinearSolid

BimLinearSolid lets you draw default or chosen profiles as you would draw lines. For more information about this command, visit the Command Reference article BimLinearSolid (6.7.18).

Drawing with profiles

1. Launch the **BimLinearSolid** command.
2. You can use default Rectangular or **Circular** profiles, select one in the model or in the **Profiles** dialog box.
3. After choosing your profile, you can define the start point and the next point(s) by clicking in the model space or using the dynamic dimension field.
4. After reaching your final point, press Enter to end the command.

About BimFlowConnect

It's also possible to connect different segments using the **BimFlowConnect** command. For more information about this command, visit the Command Reference article BimStructuralConnect (6.7.41).

Connecting different segments to each other Select the segments you want to connect and launch the **BimFlowConnect** command. When the Hot Key Assistant is switched on (**HKA** on the status bar), the following widget appears on the screen press the CTRL-key to cycle through the different options. (2.271 on the next page) (2.272 on page 1427) End the command by pressing Enter, the segments are now connected.

Figure 2.271

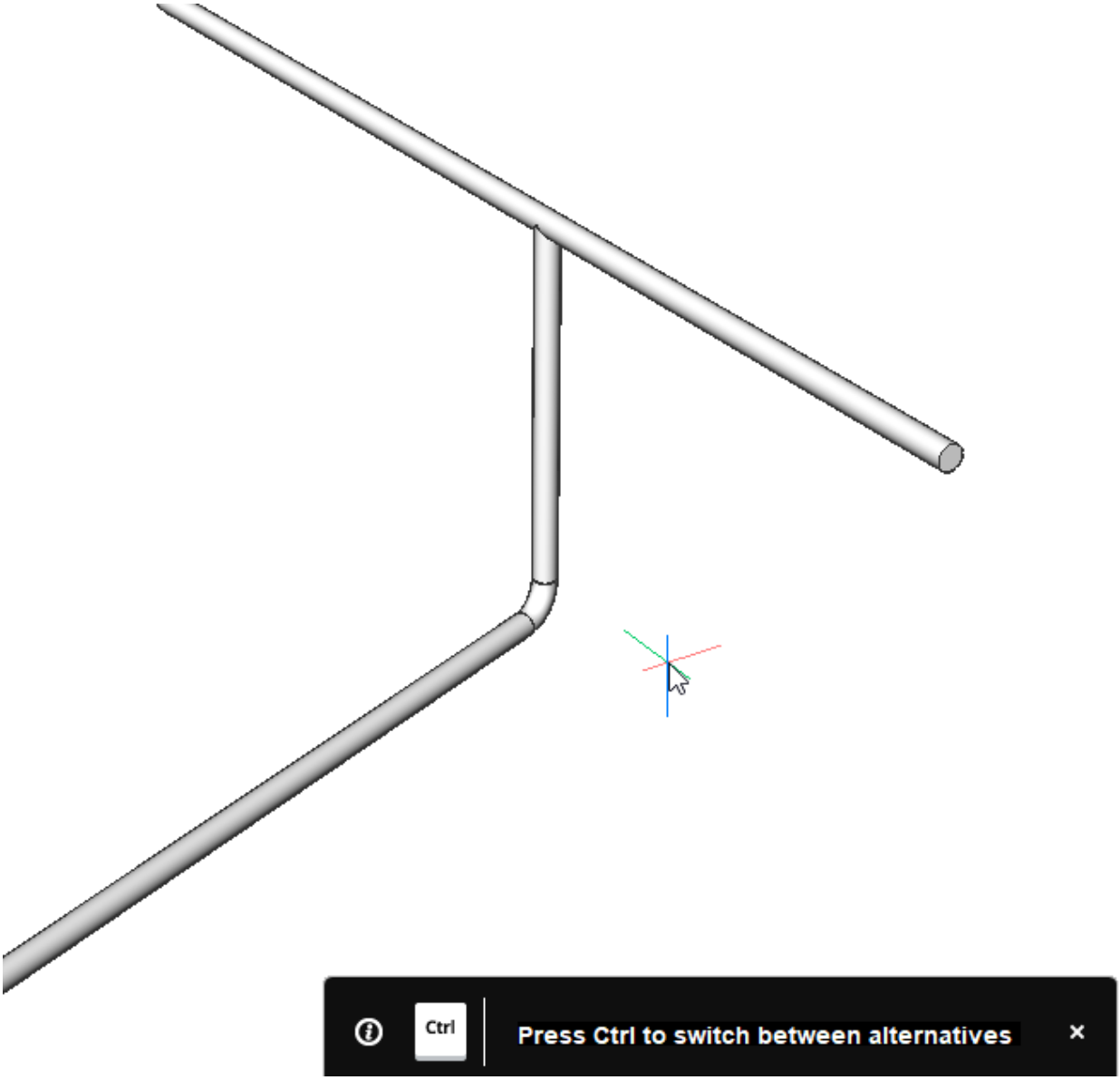

Figure 2.272

Procedure: Altering the position of segments

Before starting with the procedures: enable the selection (2.2.5) of sides and ends:

1. Click the icon on the **BIM** toolbar.
2. Type **DisplaySidesAndEnds,** then type **1** or **ON.**

Drag The **Drag** command makes it possible to alter a segment of a drawn profile without losing its connection to the other segments. For more information about this command, visit the Command Reference article Drag (6.10.37).

1. Hover over a segment, select a face perpendicular to the section of the profile. (2.273)

Figure 2.273

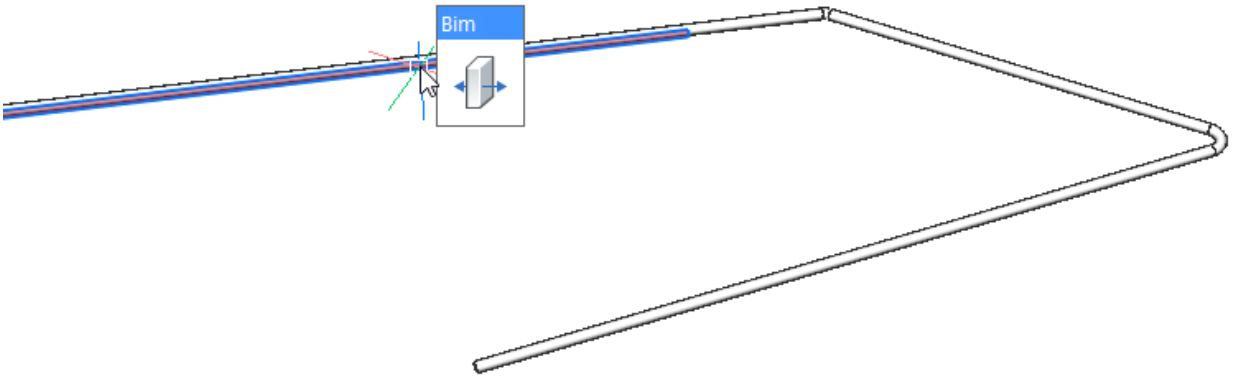

2. Launch the **Drag** command.
3. Choose a new position for the segment **or** use the dynamic dimension field to enter a value for the displacement. **Note:** The software automatically regenerates the connection between the segments. (2.274 on the facing page)

Figure 2.274

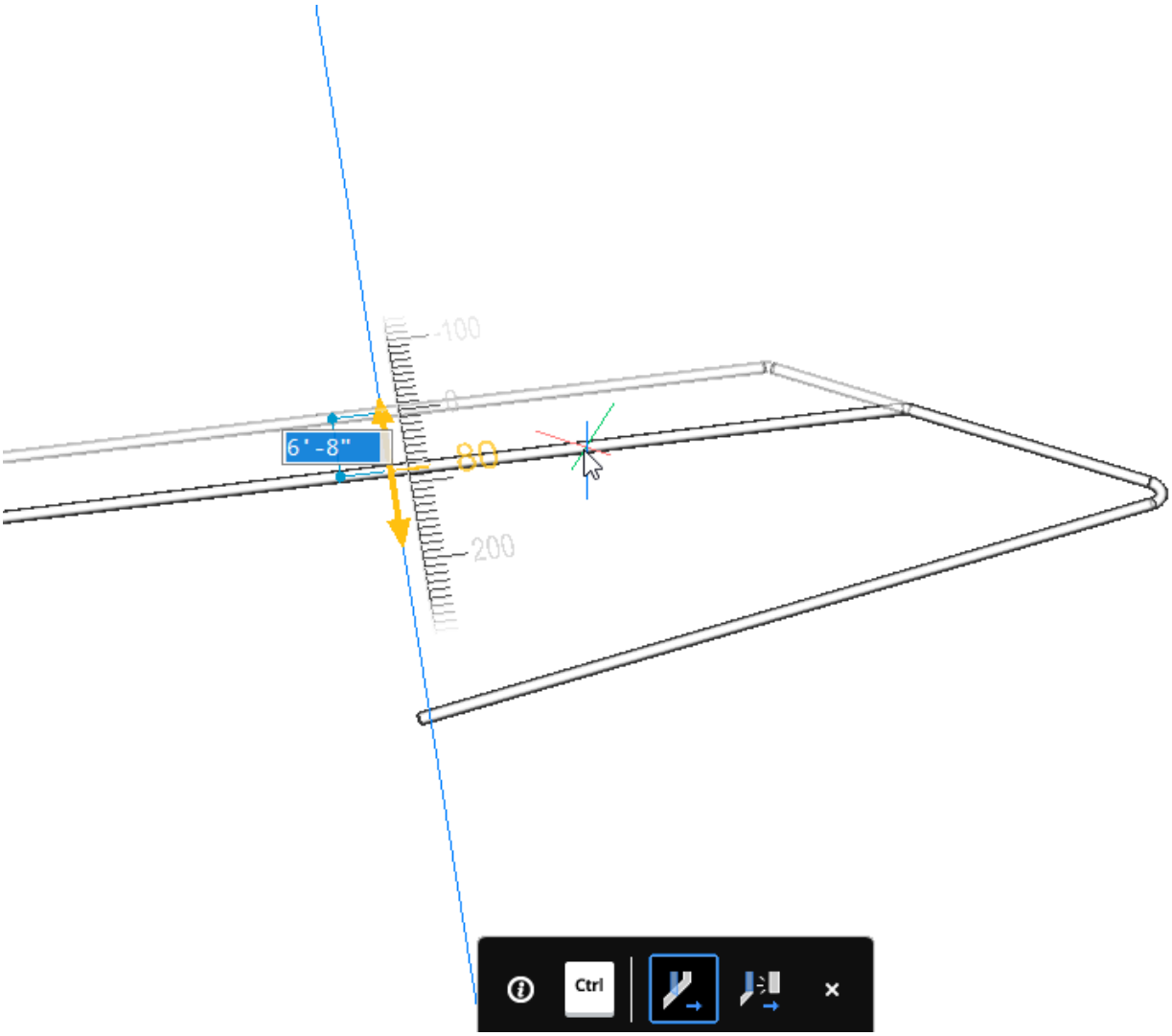

Manipulator

1. Hover over a segment, select a face perpendicular to the section of the profile.
2. Select **Manipulate (1.24.11)**. (2.276 on the next page)
3. Choose a new position for the segment **or** use the dynamic dimension field to enter a value for the rotation. (2.276 on the following page)
4. Click on the new position **or** enter the rotation angle. (2.277 on page 1431)

Figure 2.275

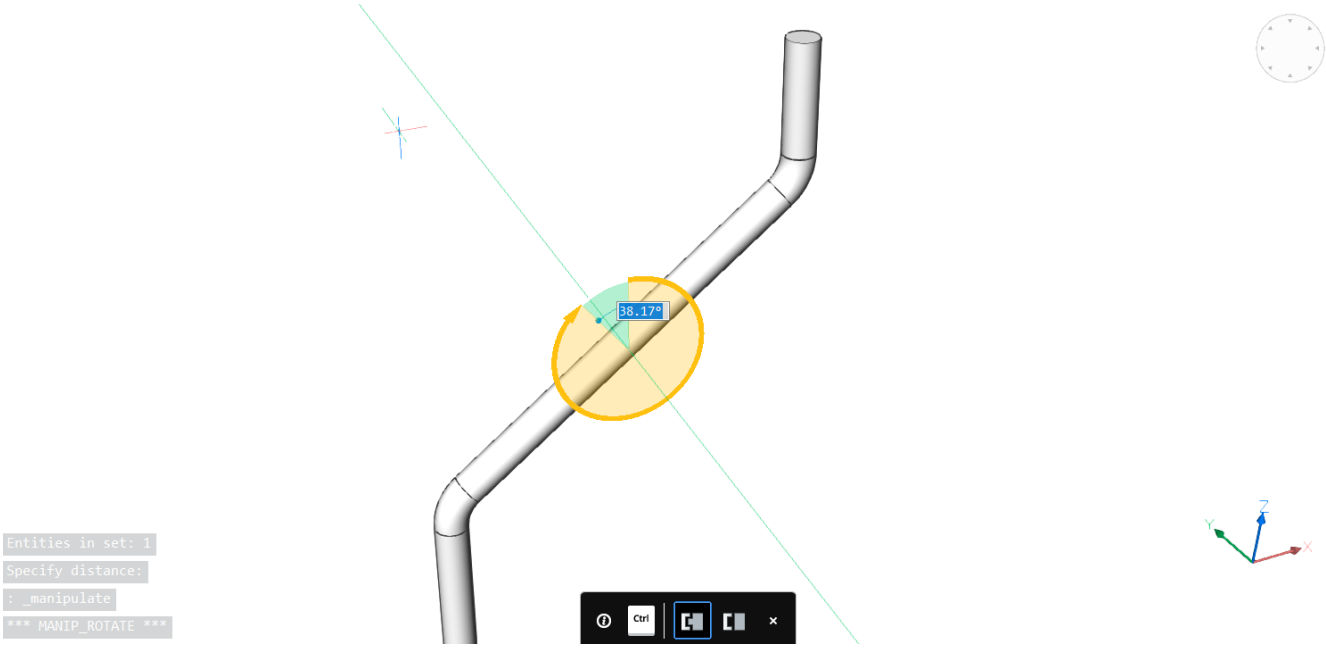

Figure 2.276

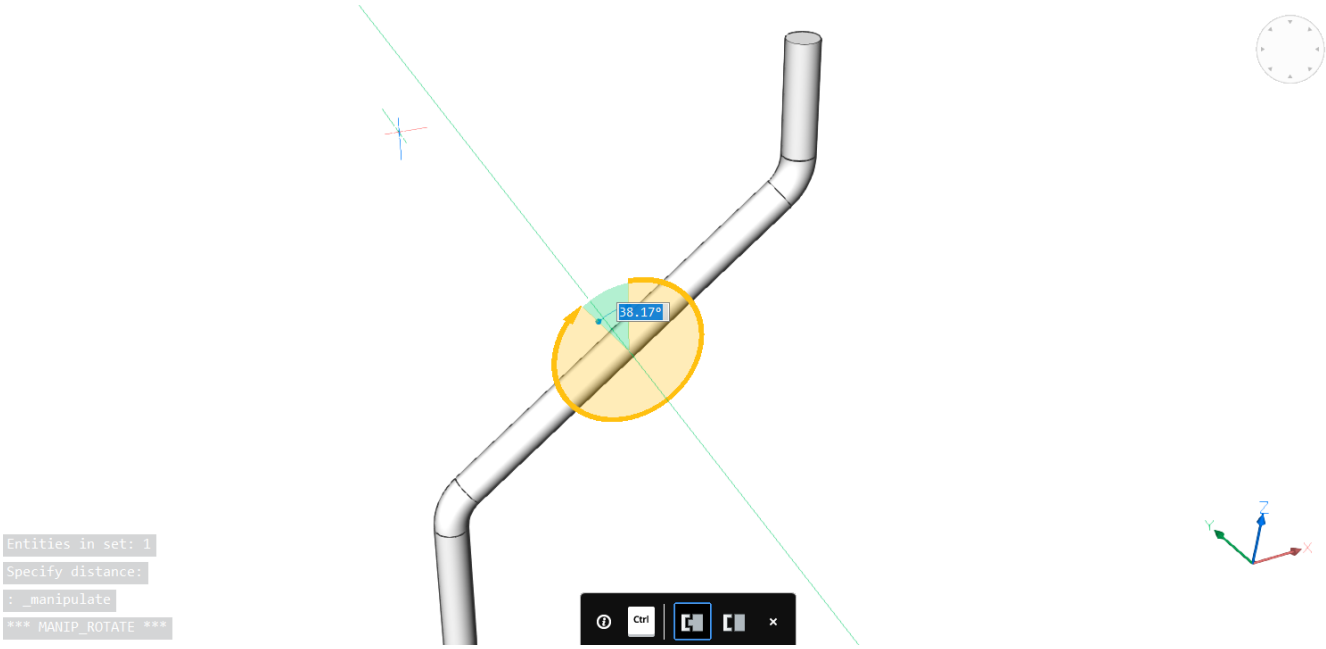

Figure 2.277



Procedure: Using the MEP Modeling tools to draw and connect profiles

1. Open the drawing that contains the MEP model. You can download this **MEP.zip**-file containing the drawings at the end of this article. (2.278)

Figure 2.278

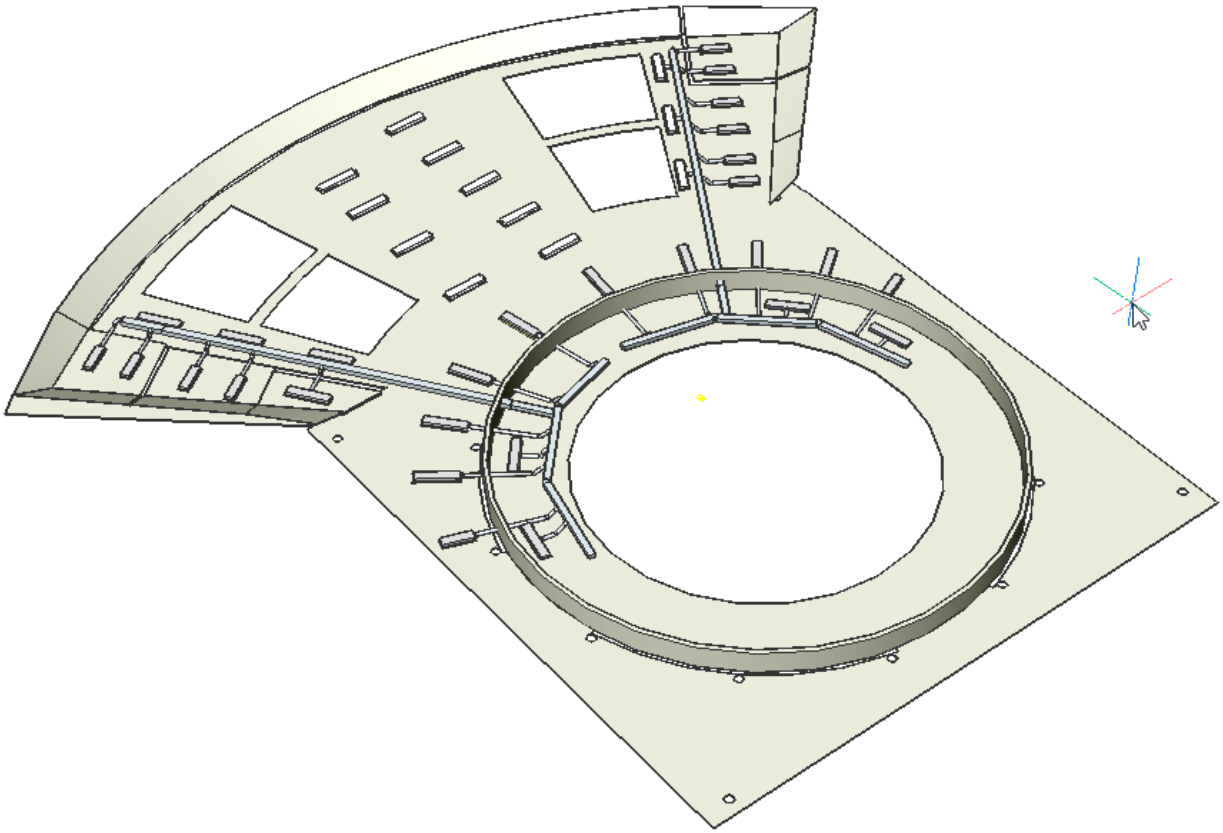

4. Open the BIM Profiles panel on the right-hand side of your screen (see Dockable Panels (1.8.7)). Filter on HVAC and select the **Rectangular 12"x 8"** profile, drag it to the model space. (2.279 on the next page)
5. Define the starting point of the profile. Snap to the geometric center of the yellow rectangle. (2.280 on page 1434)
6. Turn **Ortho** on and define the next points of the profiles by using the dynamic dimension field. Quarter turn the profile by entering **Q** in the commandline. Go up **3.5**, go **3.5** to the left and go **21** horizontally. (2.281 on page 1435)
7. Connect the other rectangular ducts on the side to the one we have just created. Select the ducts together with the main duct and launch the **BimFlowConnect** ( ) command. Your connection should look like the image below. (2.282 on page 1436)
8. Create a duct from the flow terminal. Launch the **BimLinearSolid** ( ) command and select the flow connection point (2.4.16). This connection point contains profile information, so the software automatically creates the predefined circular duct. Give the duct a length of **1**. (2.283 on page 1437)
7. Connect the ducts from the flow terminal to the rectangular main duct. Select the main duct and the duct from the flow terminal and launch the **BimFlowConnect** ( ) command. (2.284 on page 1438)
8. Connect all the other flow terminals to the rectangular duct at once. Select the other flow terminals and the rectangular duct and launch the **BimFlowConnect** ( ) command. (2.285 on page 1439) BricsCAD uses the information from the flow connection point (2.4.16) to determine the type of duct used to connect with the main duct. **Note:** The flow terminal on the back is connected to the back of the rectangular duct. (2.286 on page 1440)

Figure 2.279

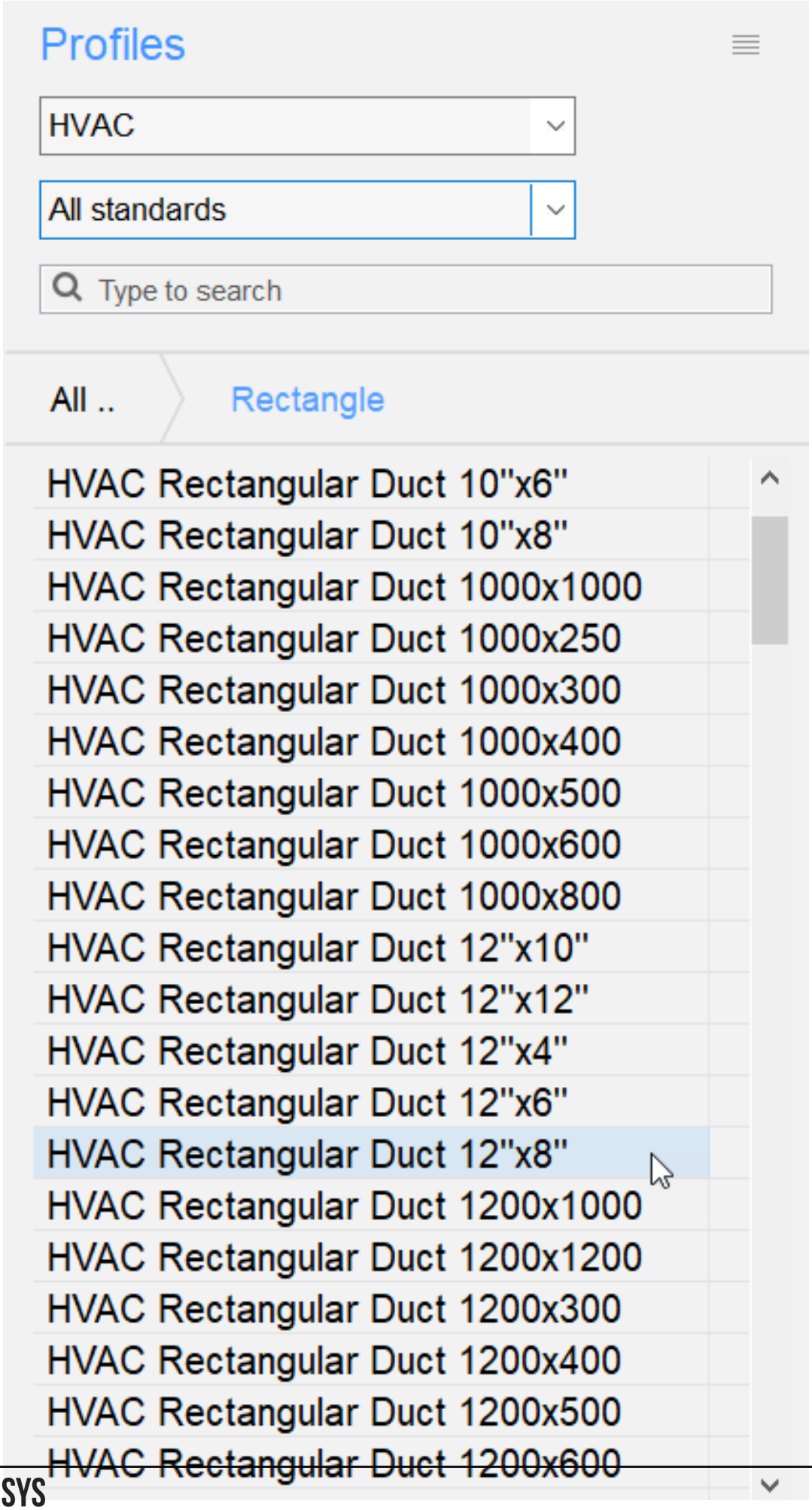
Profiles
HVAC
All standards
Type to search
All ..
Rectangle
HVAC Rectangular Duct 10"x6"
HVAC Rectangular Duct 10"x8"
HVAC Rectangular Duct 1000x1000
HVAC Rectangular Duct 1000x250
HVAC Rectangular Duct 1000x300
HVAC Rectangular Duct 1000x400
HVAC Rectangular Duct 1000x500
HVAC Rectangular Duct 1000x600
HVAC Rectangular Duct 1000x800
HVAC Rectangular Duct 12"x10"
HVAC Rectangular Duct 12"x12"
HVAC Rectangular Duct 12"x4"
HVAC Rectangular Duct 12"x6"
HVAC Rectangular Duct 12"x8"
HVAC Rectangular Duct 1200x1000
HVAC Rectangular Duct 1200x1200
HVAC Rectangular Duct 1200x300
HVAC Rectangular Duct 1200x400
HVAC Rectangular Duct 1200x500
HVAC Rectangular Duct 1200x600

Figure 2.280

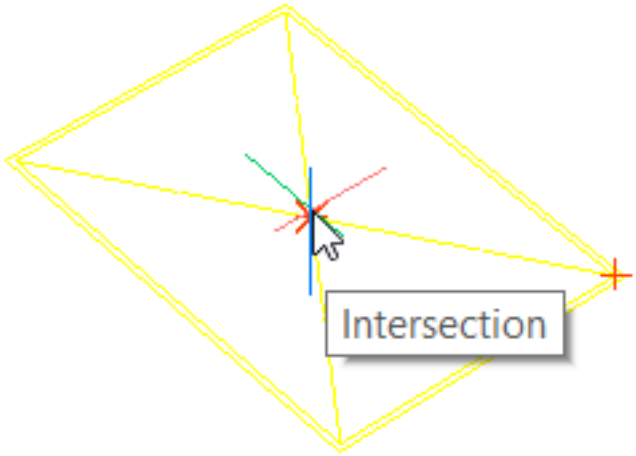

Figure 2.281

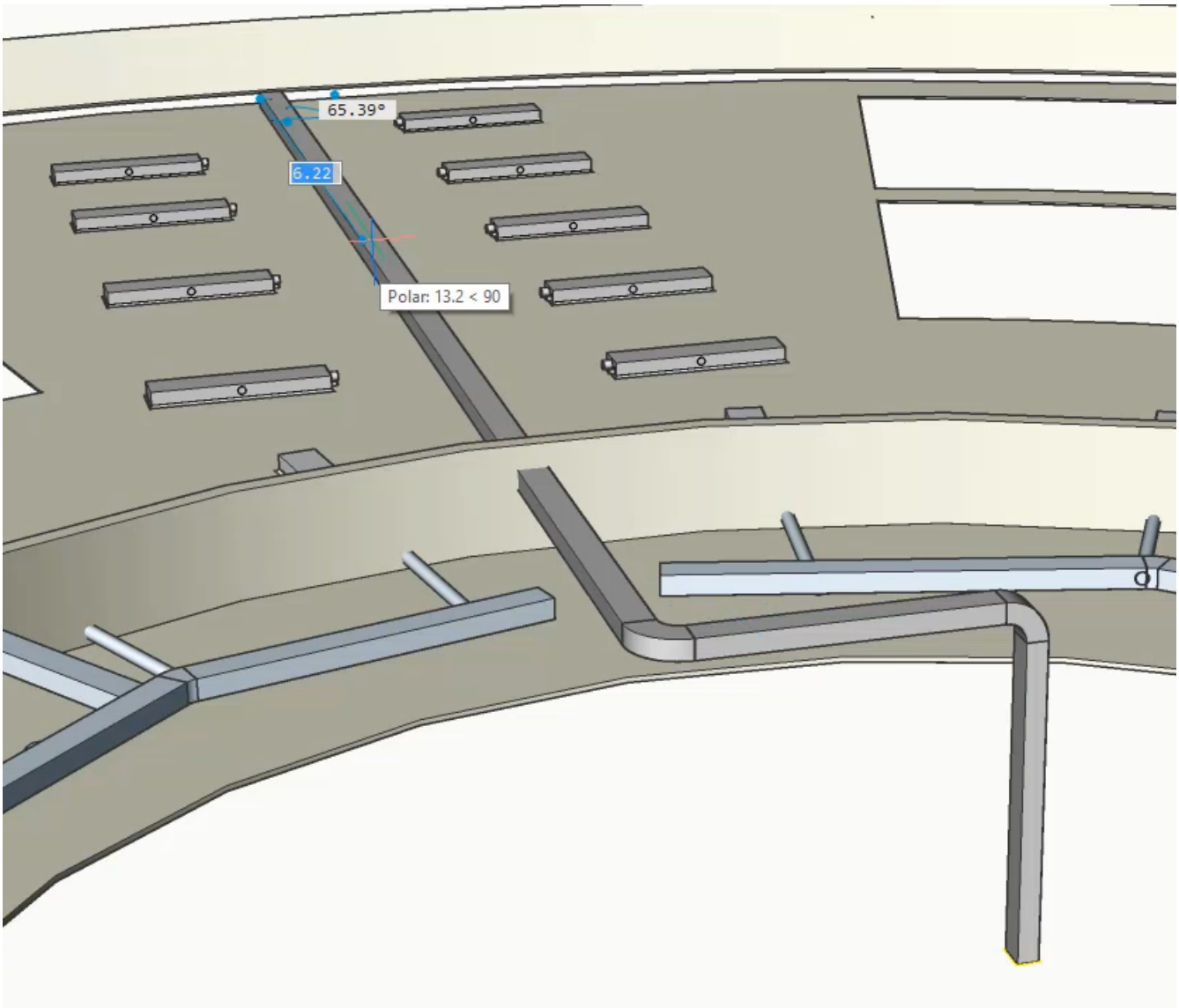

Figure 2.282

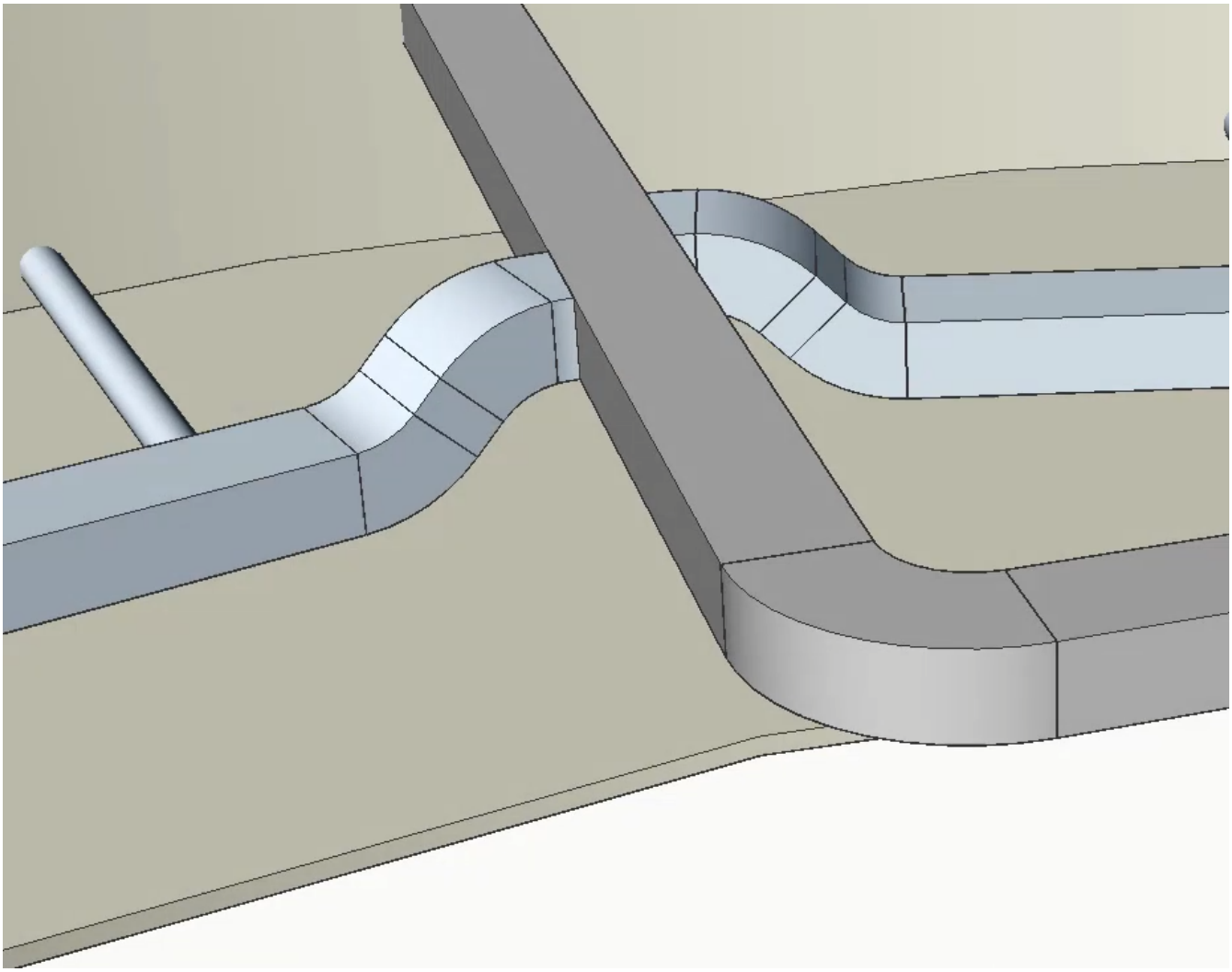

Figure 2.283

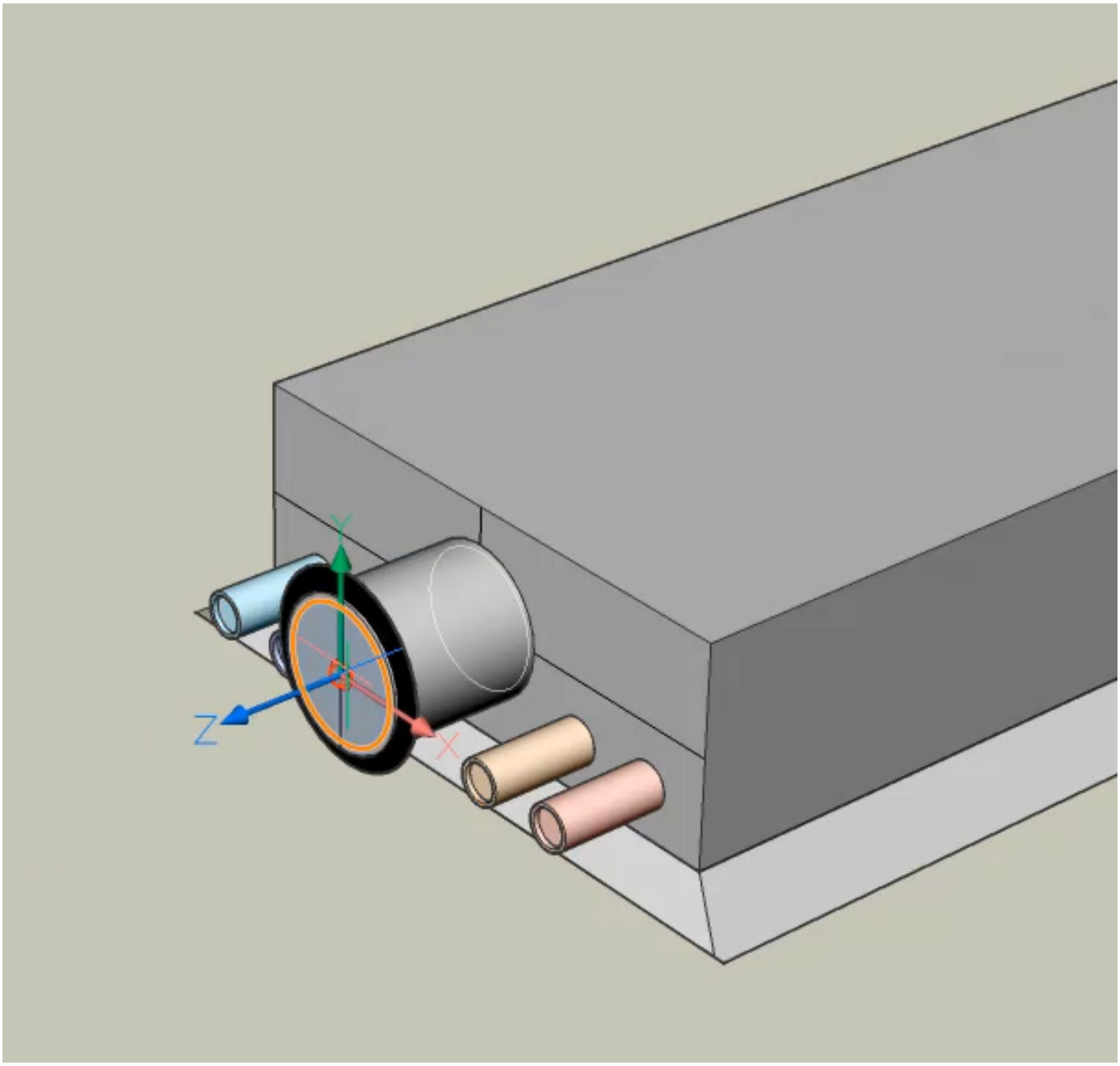

Figure 2.284

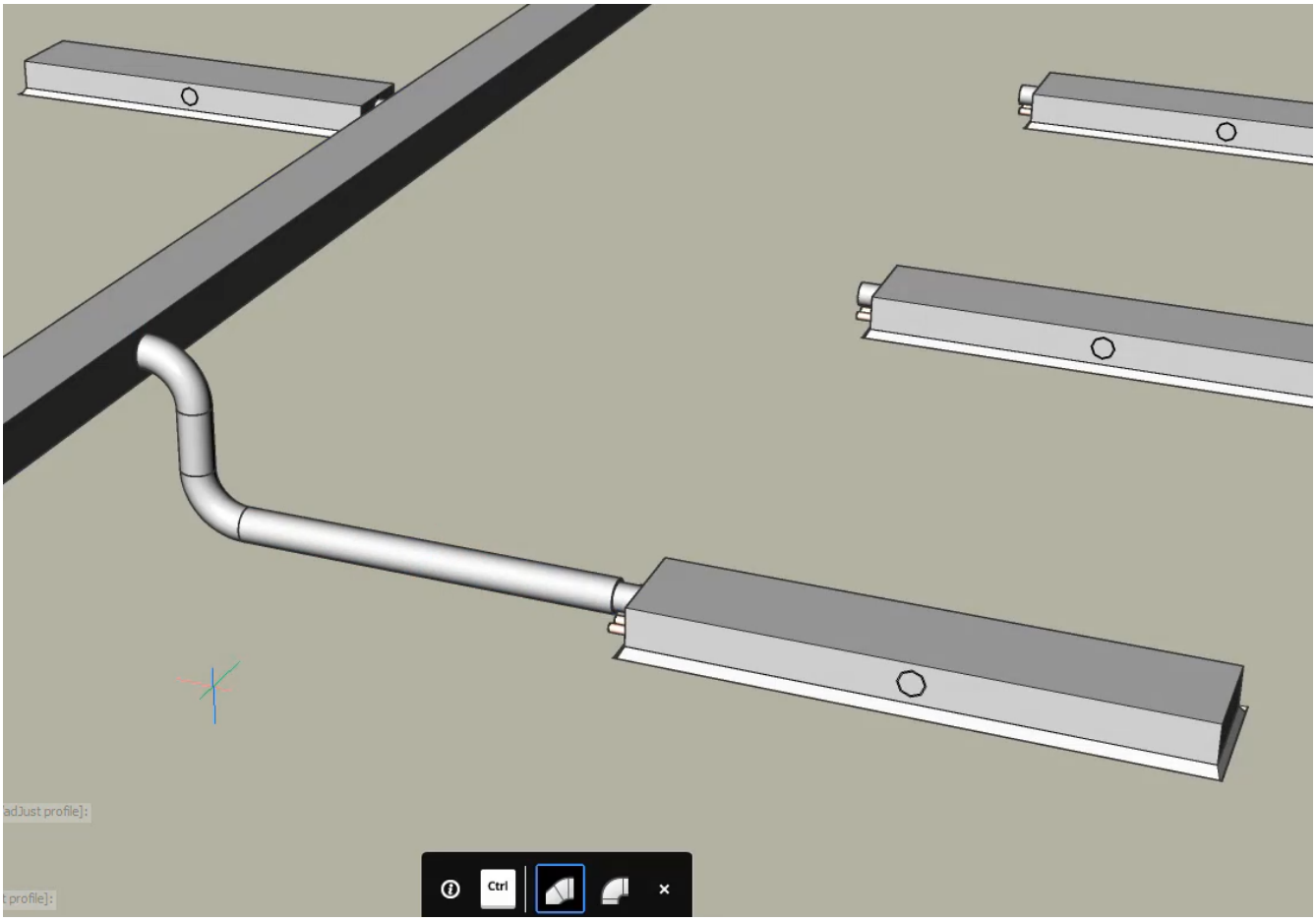

Figure 2.285

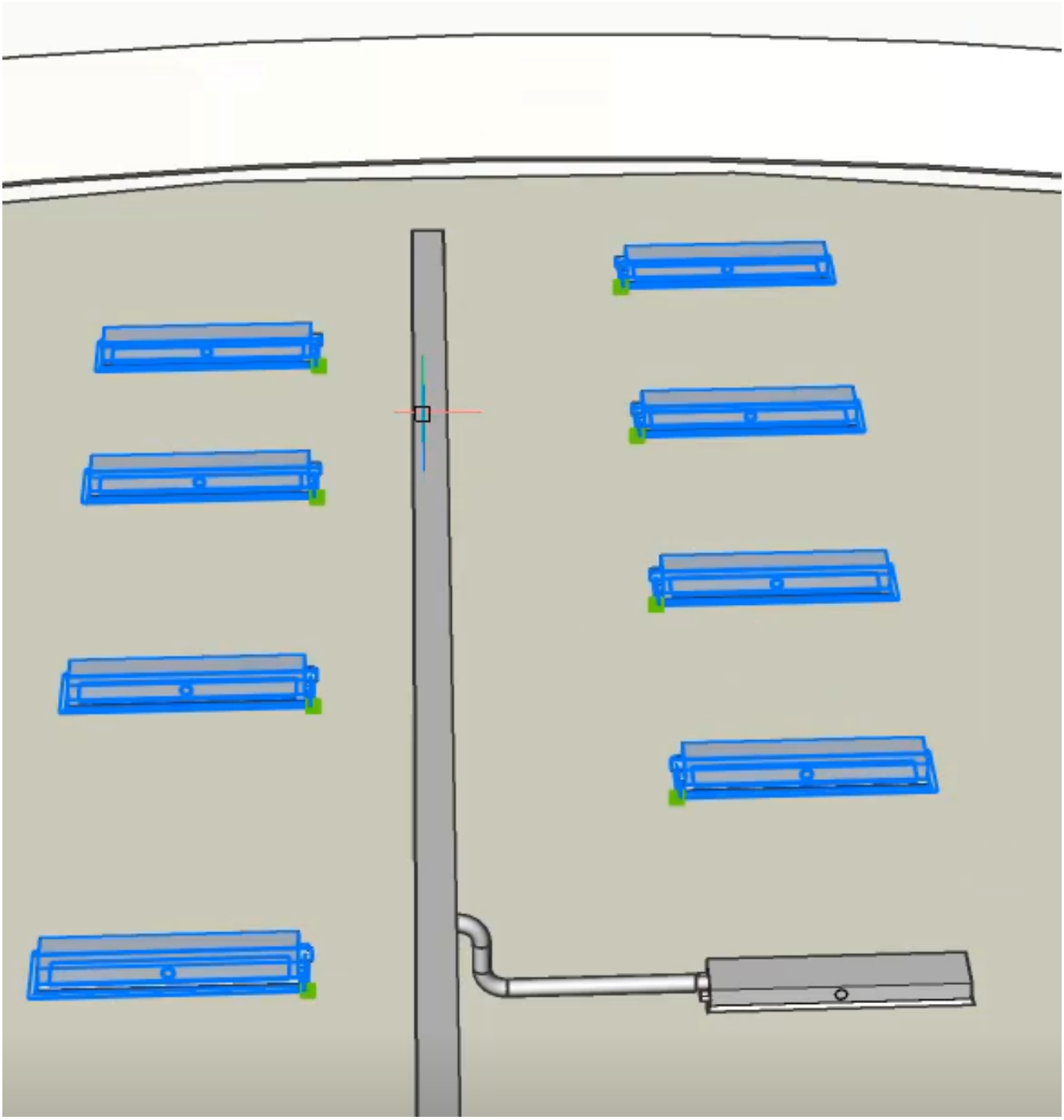

Figure 2.286

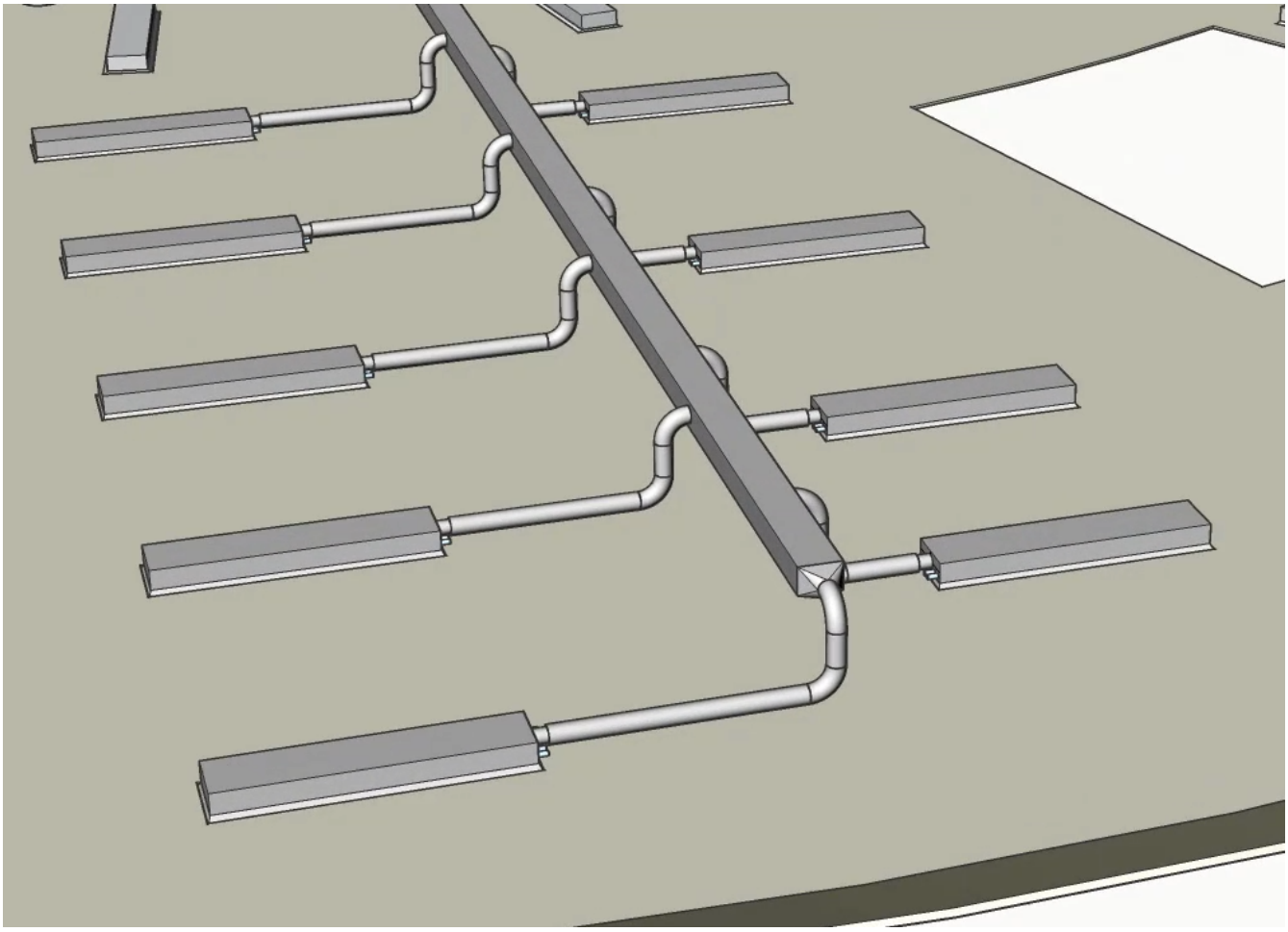

Procedure: Using the MEP Modeling tools to alter profiles

1. Type **XRef** in the commandline and check the load box next to the structural model to load the structural drawing. (2.287)

Figure 2.287

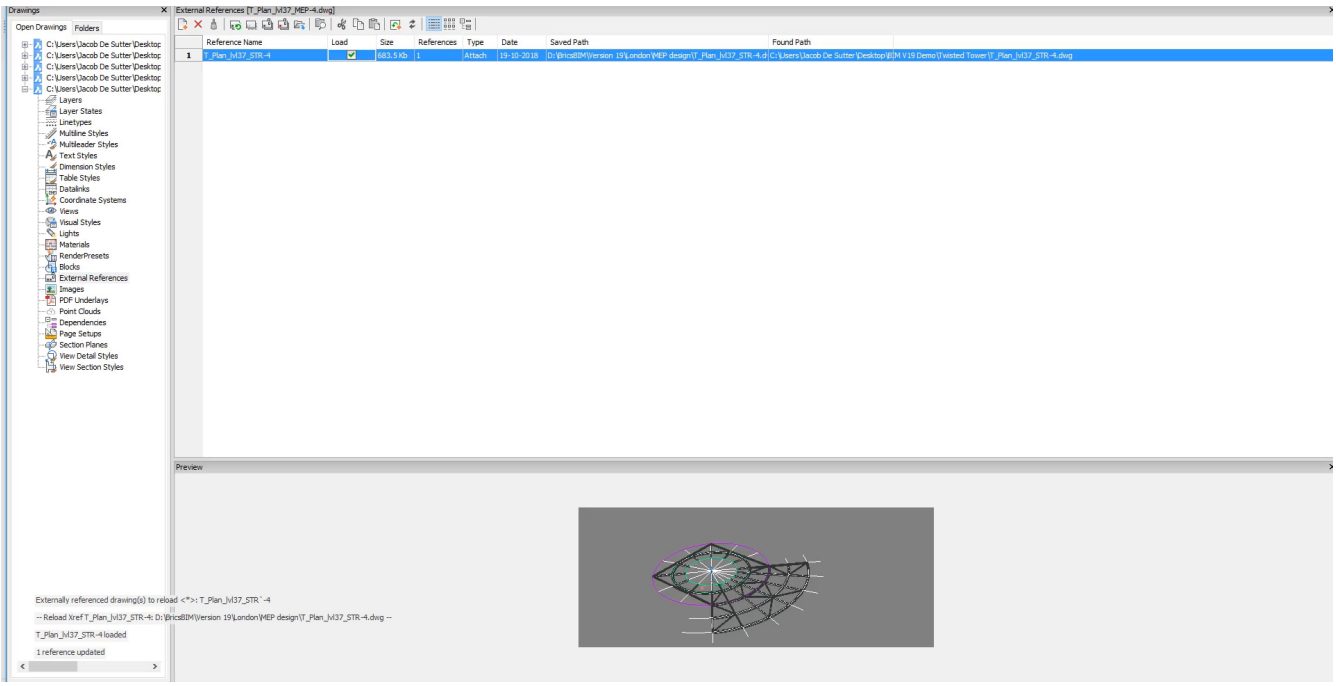

2. Use **MultiSlice** ( ) to divide the rectangular duct. Enter **3** in the dynamic dimensions field and press Enter to end the command.

3. Alter the positioning of the rectangular duct, so it doesn't interfere with the structural model. Select the upper face of the duct and launch the **Drag** ( )command. **Note:** BricsCAD preserves the connections with the circular ducts. You can change this by pressing the CTRL-key if you want to disconnect the ducts. (2.288 on the following page)

   Move the duct down by **0.23**.

4. The structural model no longer interferes with the MEP Model, while the connections between the ducts of the flow terminals and the main rectangular duct were preserved. (2.289 on page 1443)

Figure 2.288

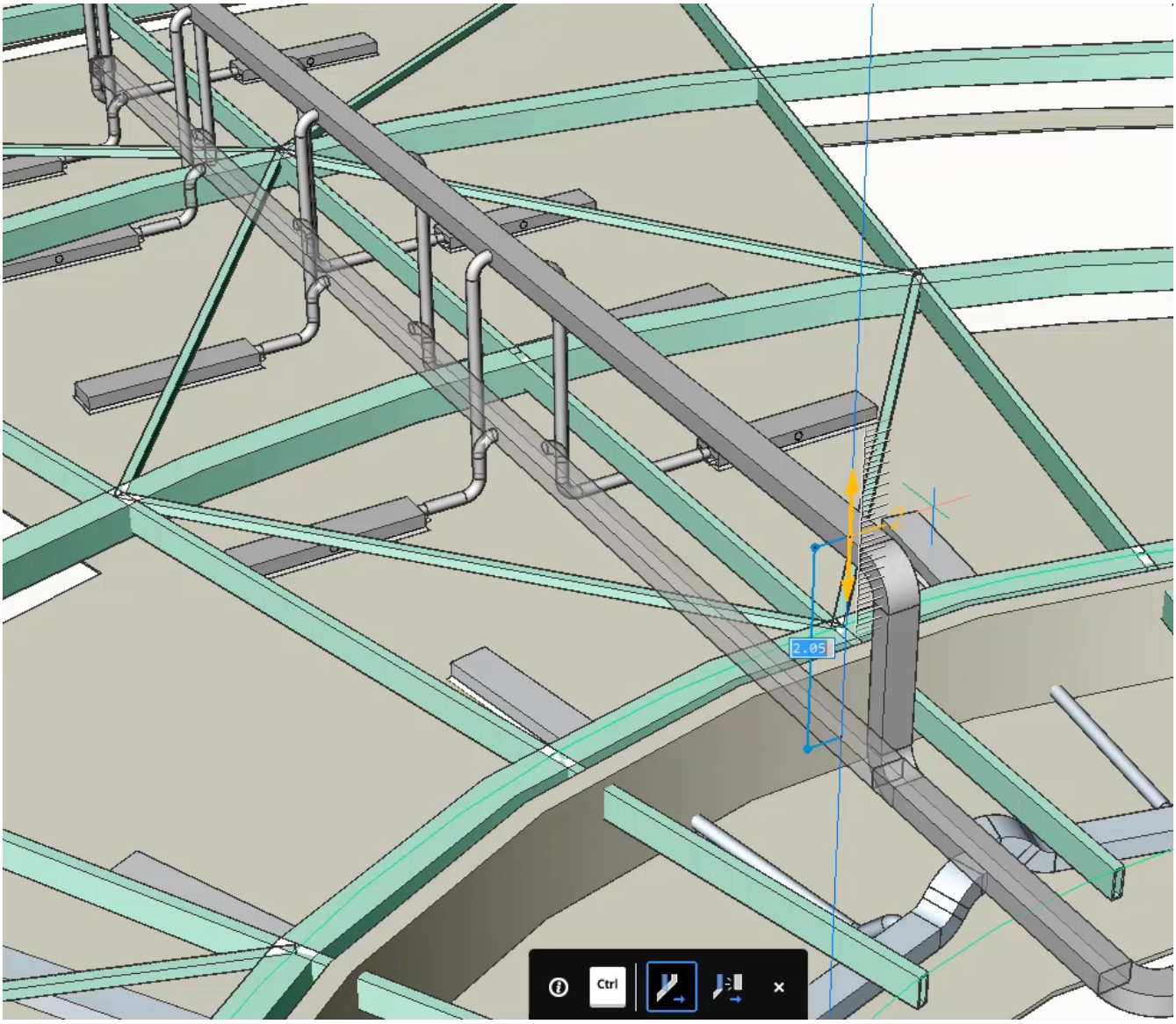

Figure 2.289

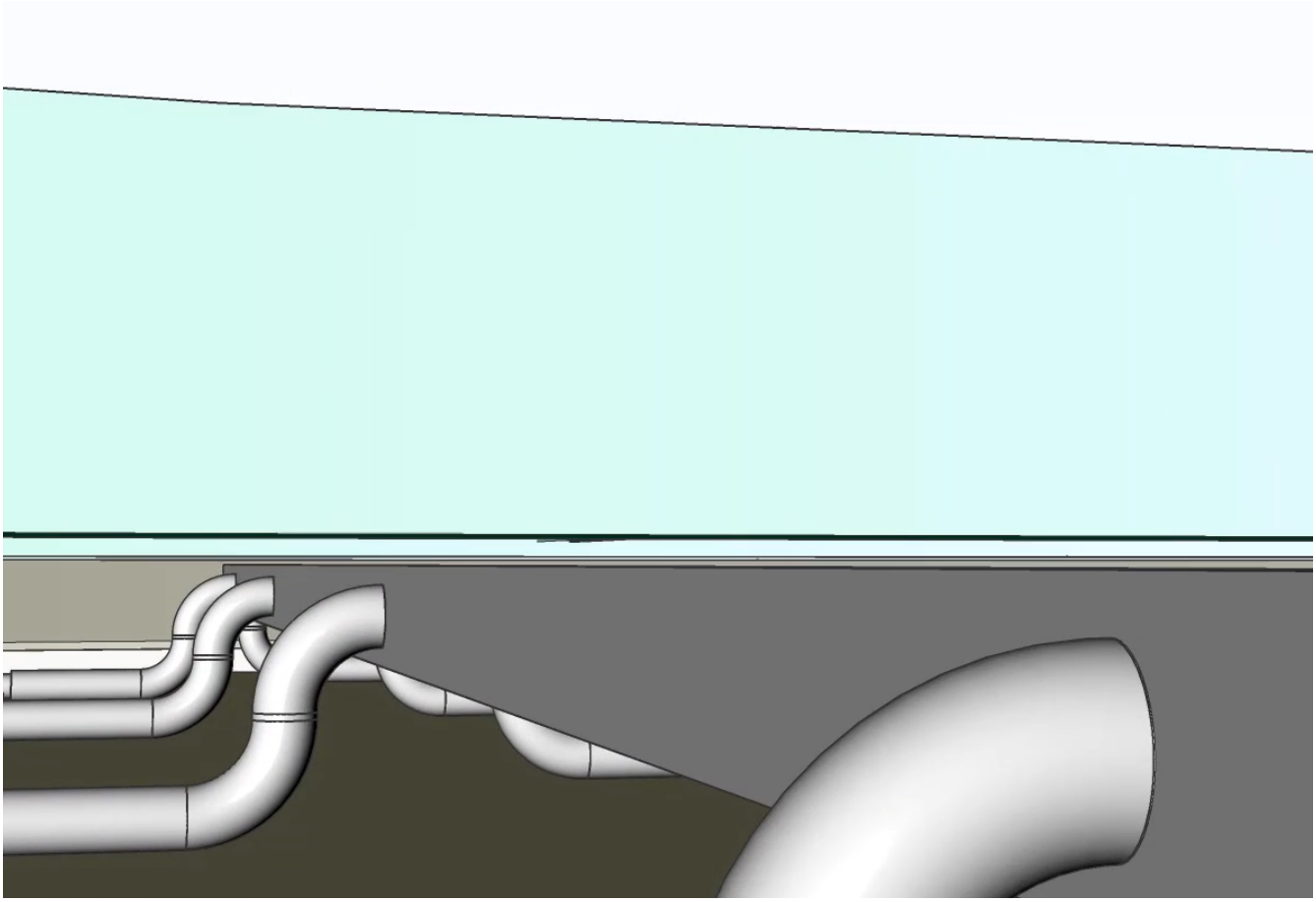

2.4.16 MEP Flow Connection Points

Commands: BimLinearSolid (6.7.18), BimFlowConnect (6.7.14) **Overview:** In this lesson, you will learn how to create Flow Connection Points for HVAC and piping components, and how to manipulate these segments using different tools.

About

When creating flow elements like Flow Terminals and Flow Segments, you can add a 2D symbol and classify it as a Flow Connection Point. A flow connection point contains BIM data where you can predefine the profile you want to use with this flow component. When you select the flow connection point and use the commands BimLinearSolid (6.7.18) or BimFlowConnect (6.7.14), BricsCAD will automatically use a BIM Profile based on the given information. Click here (2.4.2) for more information about Linear Solids. Click here (2.4.15) for more information about MEP modeling.

Procedure: Adding a Flow Connection Point

In this procedure, you will learn how to create your own HVAC components with flow connection points. We will make an air heat pump unit.

Creating a Flow Connection Point with the Components Panel

1. Draw a box with the desired dimensions (**80x40x80 cm**), this represents the heat pump.
2. Select the box and launch **BimClassify** with option **<Other>**.
3. Classify the box as **Building Service Elements>Flow Terminal** and click OK.
4. Open the Components Panel (2.4.4).
5. Go to the **MEP Flow Connection Points**. (2.290 on the facing page)
6. Place **HVAC Outlets Round** on the Heatpump box. (2.291 on the next page)
7. Select the added Outlet and open the Properties Panel (1.8.4).
8. Under category BIM, click on the browse (...) button for the profile property. (2.292 on page 1446)
9. The **Profiles dialog** will appear, choose the profile wanted and click OK.
10. Go back to the Components panel and click **Create Component**.
11. Choose a name and category and click OK.
12. The drawing is now saved as a component and can be used in other drawings.

Figure 2.290

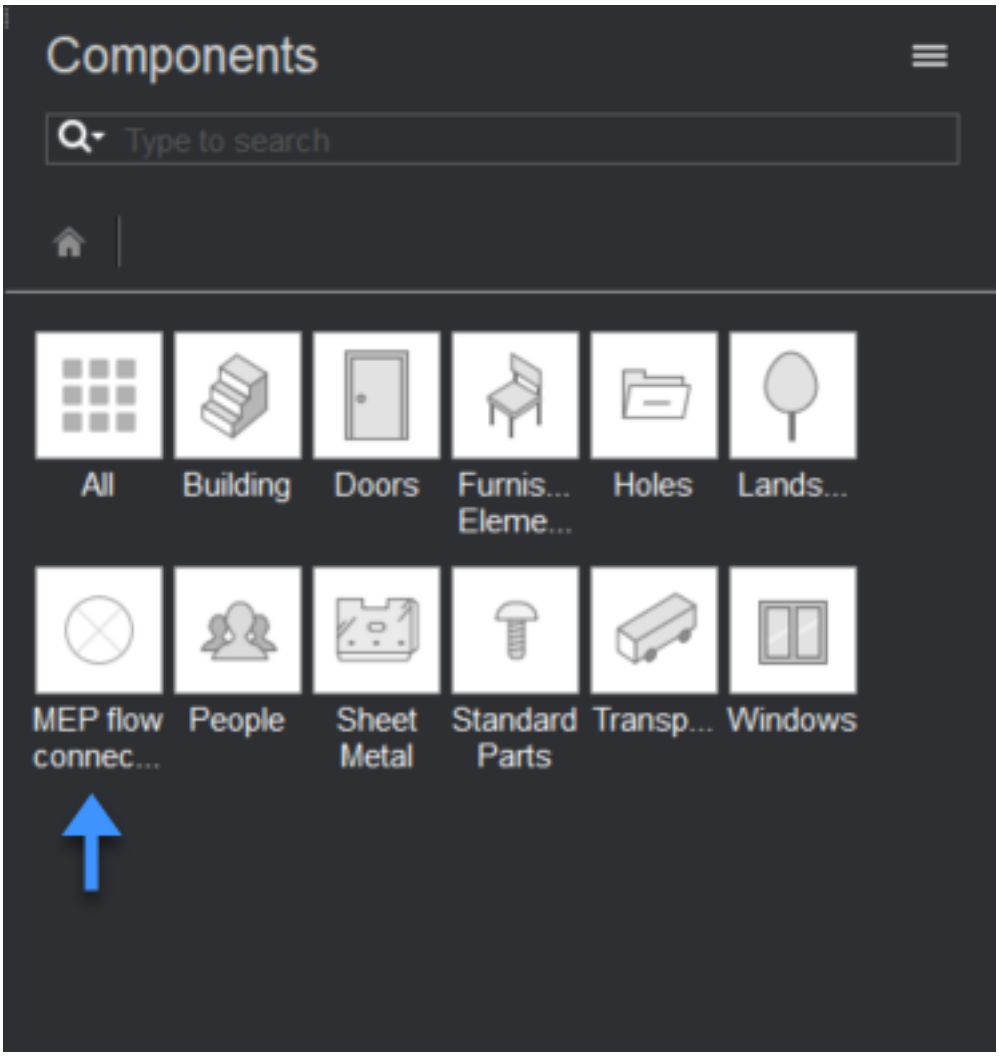

Figure 2.291

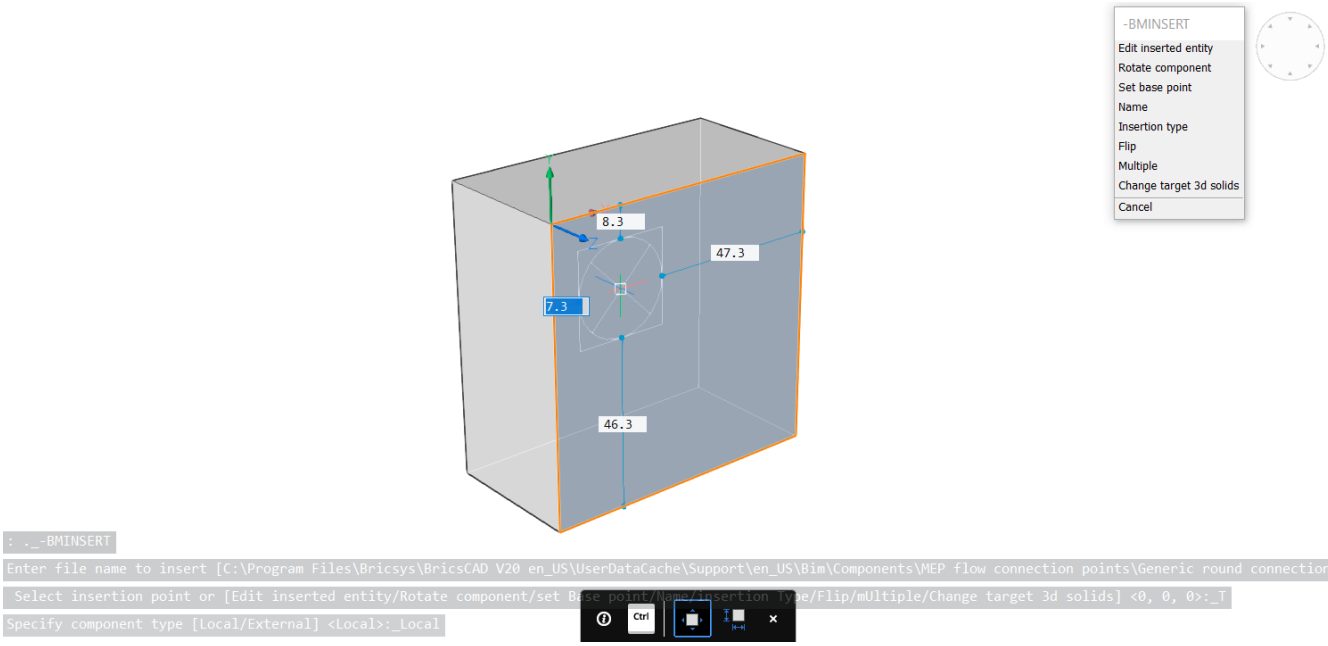

Figure 2.292

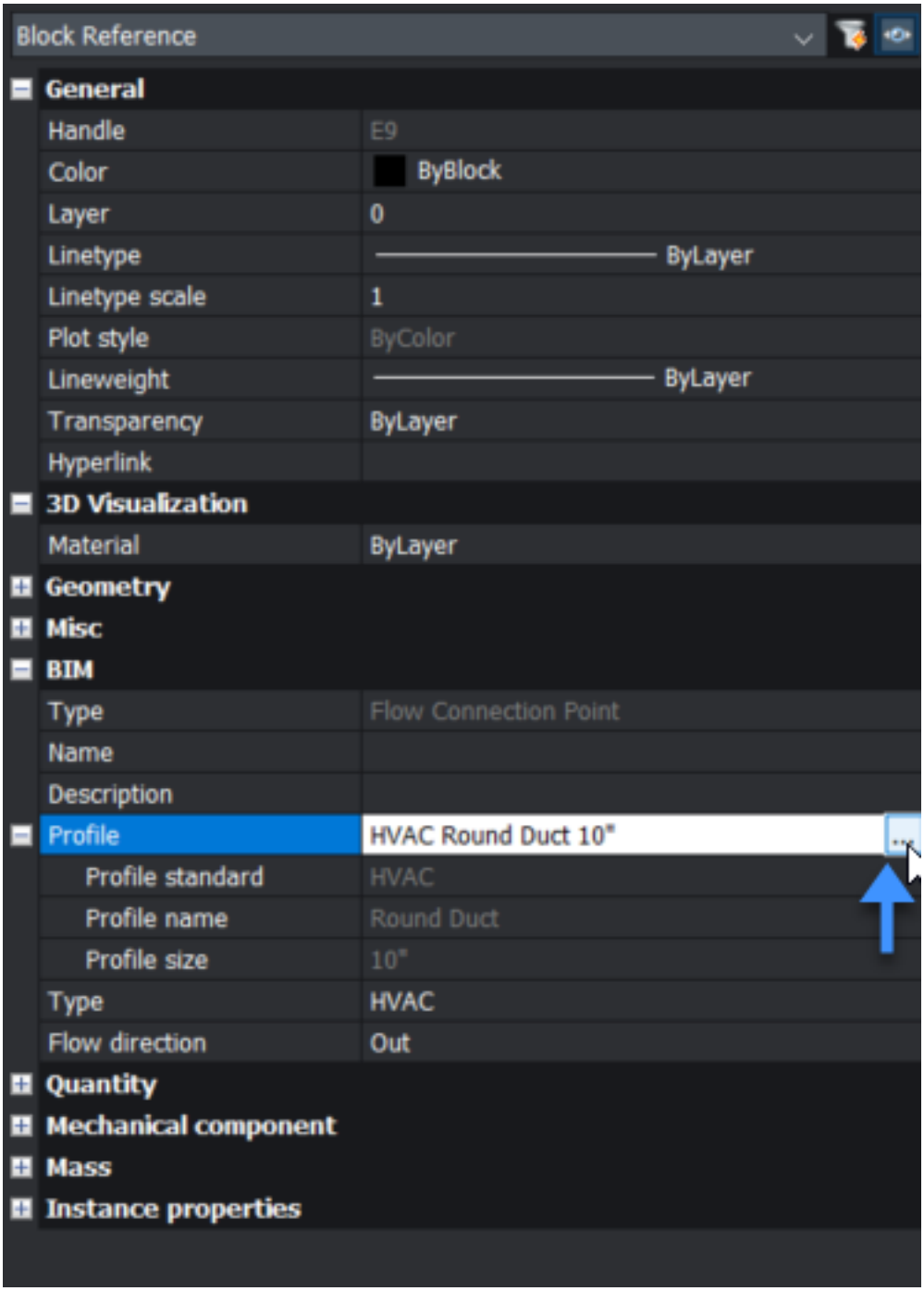
Block Reference
General
Handle
E9
Color
ByBlock
Layer
0
Linetype
ByLayer
Linetype scale
1
Plot style
ByColor
Lineweight
ByLayer
Transparency
ByLayer
Hyperlink
3D Visualization
Material
ByLayer
Geometry
Misc
BIM
Type
Flow Connection Point
Name
Description
Profile
HVAC Round Duct 10"
Profile standard
HVAC
Profile name
Round Duct
Profile size
10"
Type
HVAC
Flow direction
Out
Quantity
Mechanical component
Mass
Instance properties

Creating a Flow Connection Point from scratch

1. Draw a box with the desired dimensions (**80x40x80 cm**), this represents the heat pump.
2. Select the box and launch **BimClassify** with option **<Other>**.
3. Classify the box as **Building Service Elements>Flow Terminal** and click OK.
4. Draw a circle (6.9.21) on the surface of the box. (2.293 on the next page)
5. Select the circle and launch **BimClassify** with option **<Other>**.
6. Classify the circle as **Building Service Elements>Flow Connection Point** and click OK.
7. Select the circle and open the Properties panel.
8. Under category BIM, click on the browse (...) button to predefine a profile. (2.294 on page 1449)
9. The **Profiles dialog** will appear, choose the profile wanted and click OK.
10. Go back to the Components panel and click **Create Component**.
11. Choose a name and category and click OK.
12. The drawing is now saved as a component and can be used in other drawings.

Figure 2.293

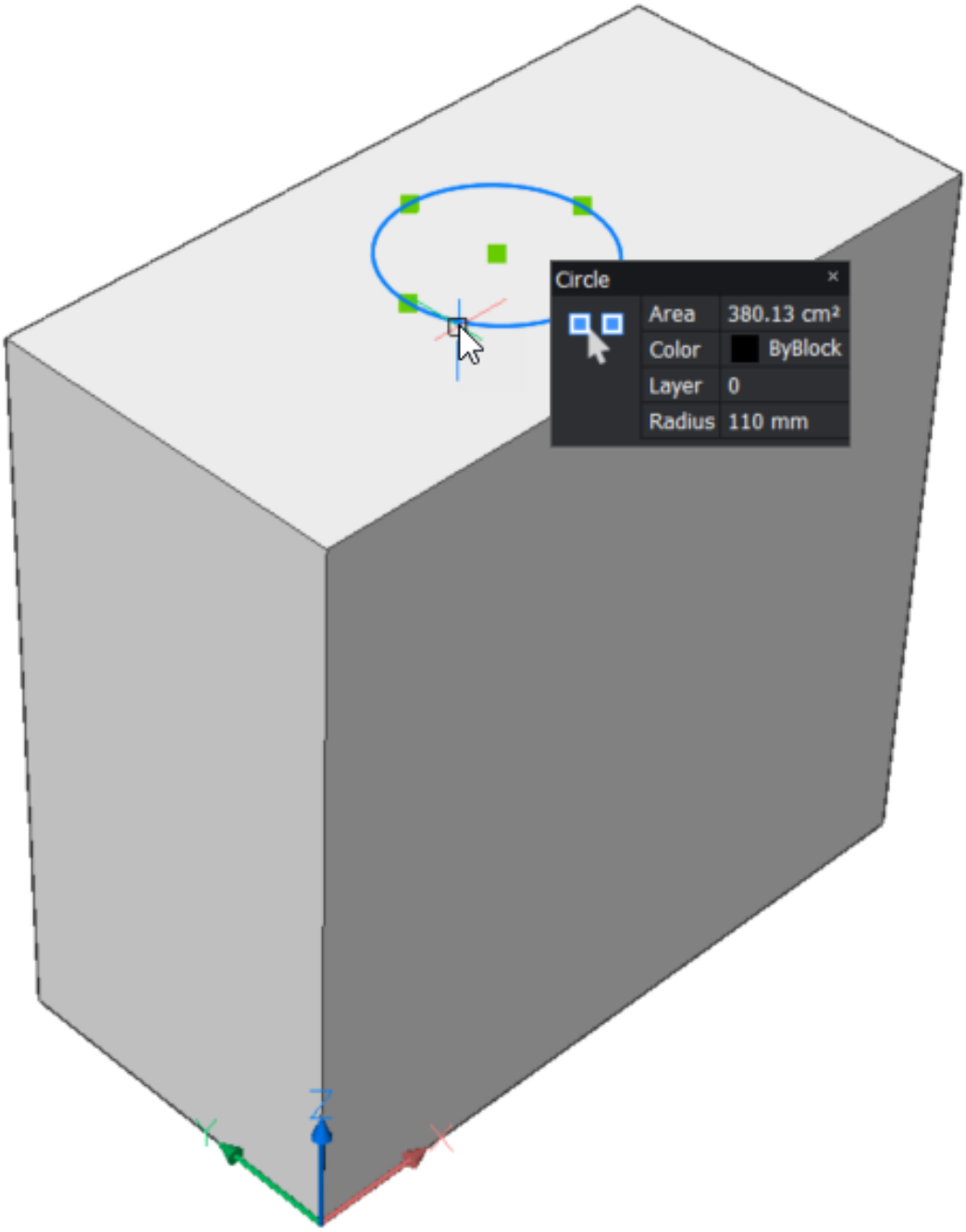

Figure 2.294

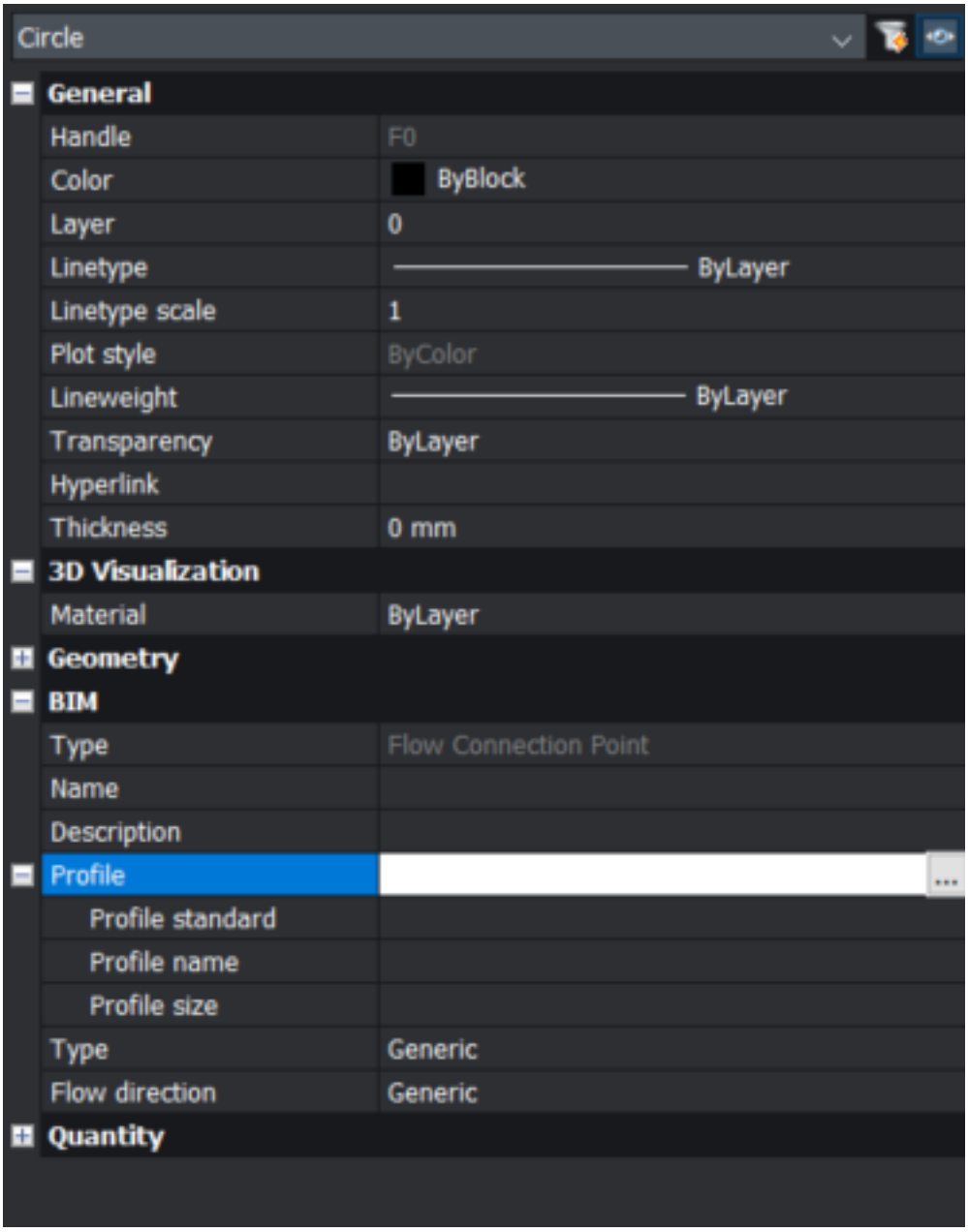
Circle
General
Handle
F0
Color
ByBlock
Layer
0
Linetype
ByLayer
Linetype scale
1
Plot style
ByColor
Lineweight
ByLayer
Transparency
ByLayer
Hyperlink
Thickness
0 mm
3D Visualization
Material
ByLayer
Geometry
BIM
Type
Flow Connection Point
Name
Description
Profile
Profile standard
Profile name
Profile size
Type
Generic
Flow direction
Generic
Quantity

Procedure: Creating an HVAC System

In this procedure, the use of flow connection points is shown in the example of a ventilation system below.

1. Select the flow terminals and the ventilation unit.
2. Select **FlowConnect** in the quad or in the ribbon.
3. Hit the CTRL-key to switch between the alternative setups. (2.295)

Figure 2.295

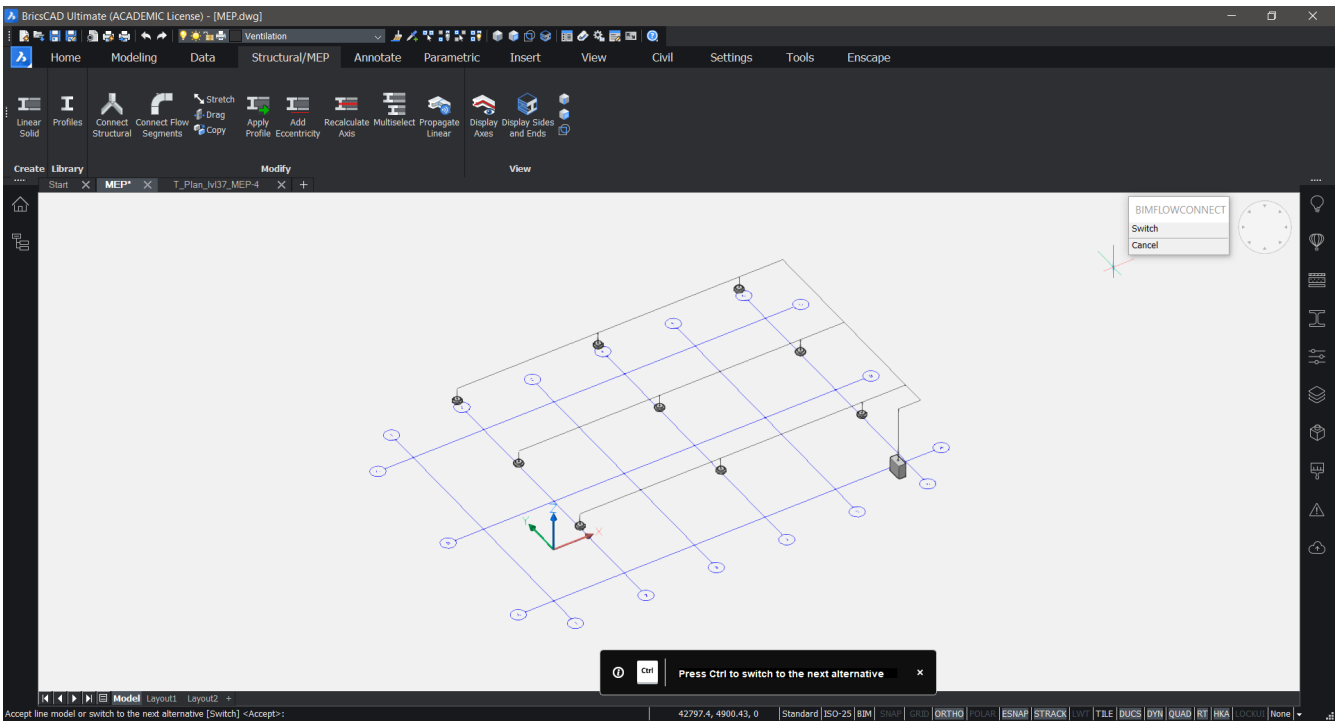

4. Press Enter.
5. Click on **Tune** to modify the chosen setup. (2.296 on the facing page)
6. Select **Topology**. (2.297 on the next page)
7. Click on the check icons to modify the layout of the system. (2.298 on page 1452)
8. Hit enter 3 times to exit the command. **Note:** BricsCAD automatically uses the profiles that were assigned to the ventilation units. This information is stored in the Flow Connection Points. (2.299 on page 1453)

Figure 2.296

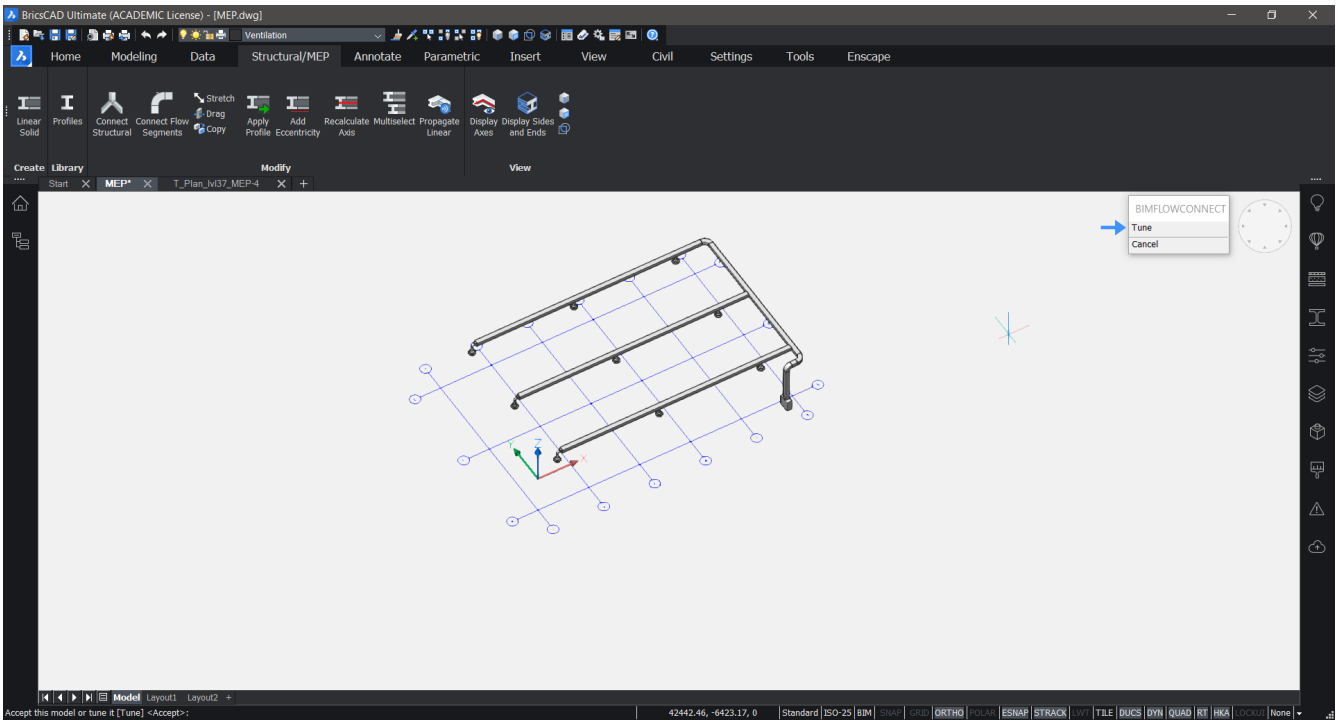

Figure 2.297

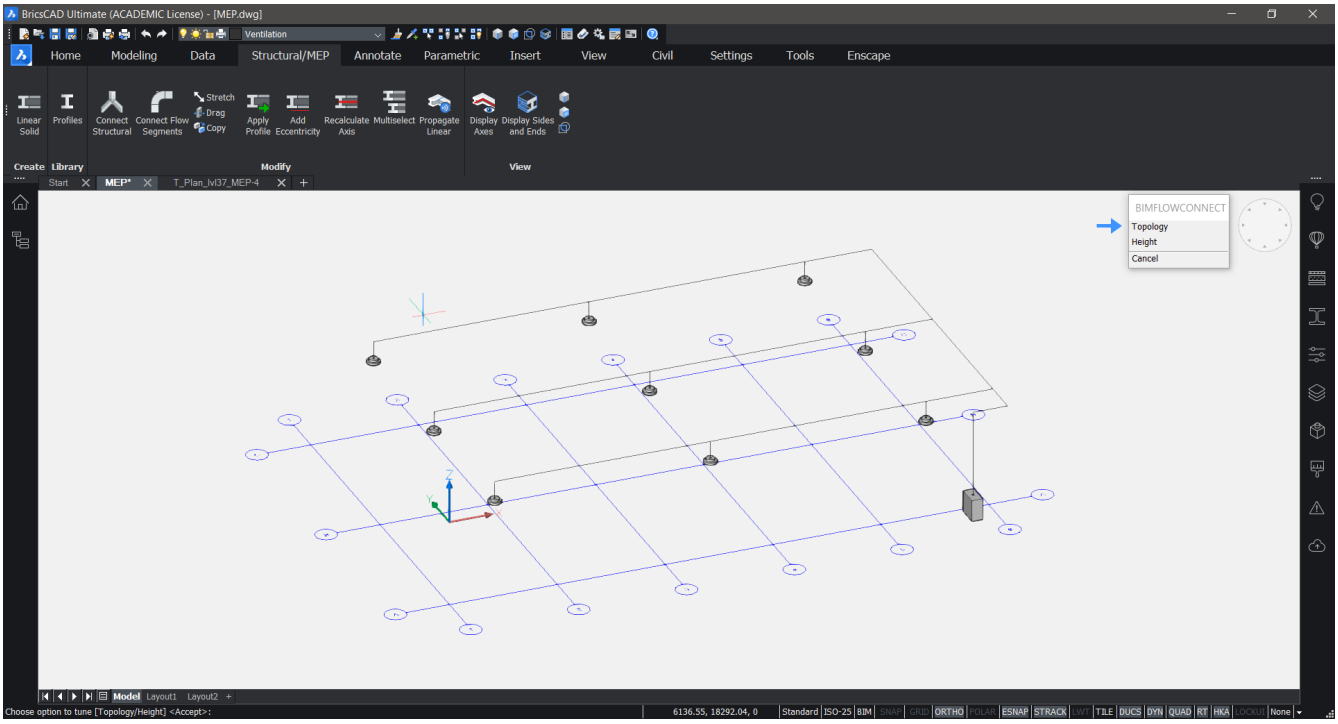

Figure 2.298

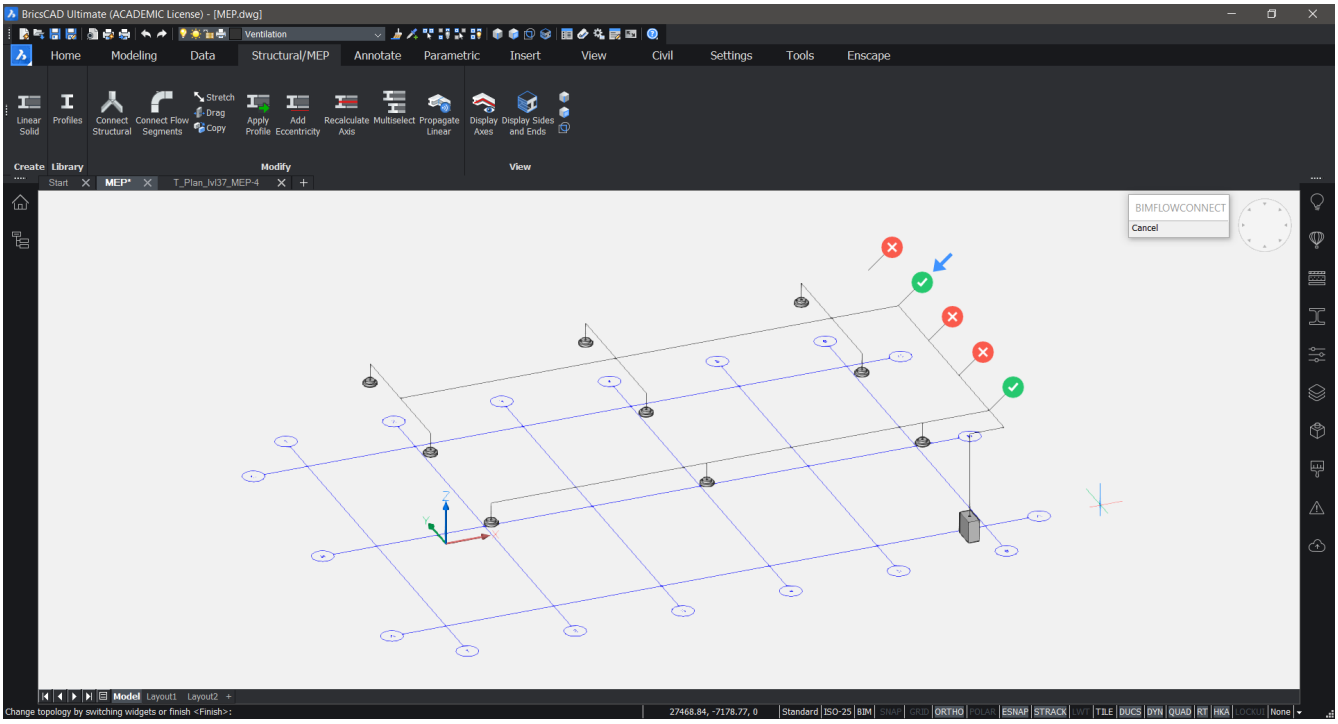
BricsCAD Ultimate (ACADEMIC License) - [MEP.dwg]
Ventilation
Home
Modeling
Data
Structural/MEP
Annotate
Parametric
Insert
View
Civil
Settings
Tools
Enscape
Linear Solid
Profiles
Connect Structural
Connect Flow Segments
Stretch
Drag
Copy
Apply Profile
Add Eccentricity
Recalculate Axis
Multiselect
Propagate Linear
Display Axes
Display Sides and Ends
Create
Library
Modify
View
Start
MEP*
T_Plan_lvl37_MEP-4
BIMFLOWCONNECT
Cancel
Model
Layout1
Layout2
Change topology by switching widgets or finish <Finish>:
27468.84, -7178.77, 0
Standard
ISO-25
BIM
SNAP
GRID
ORTHO
POLAR
ESNAP
STRACK
LWT
TILE
DUCS
DYN
QUAD
RT
HKA
LOCKUI
None

Figure 2.299

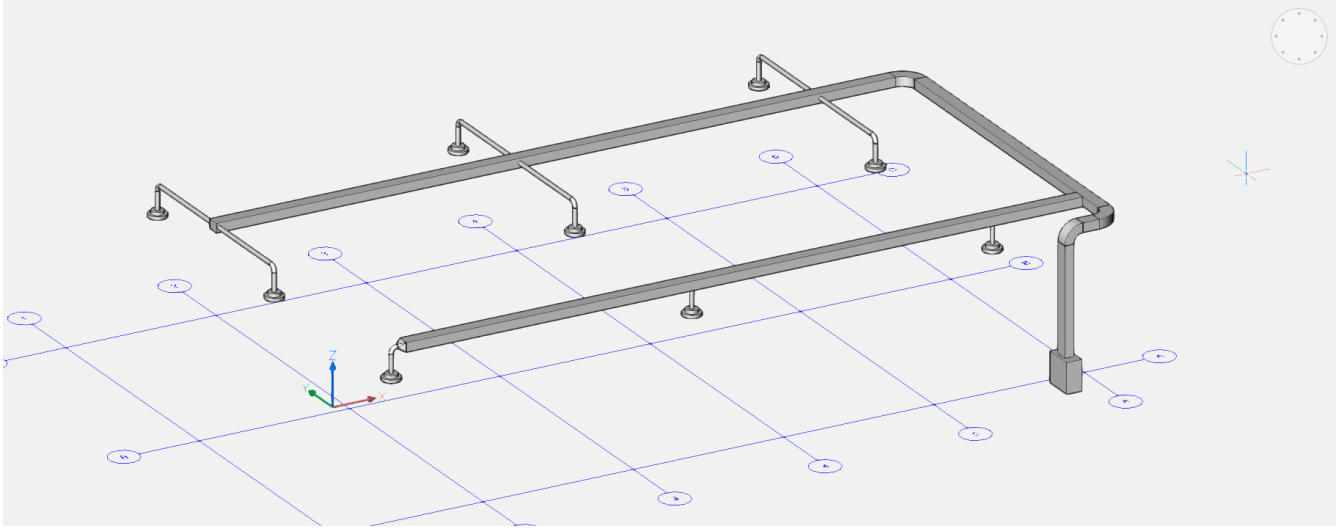

2.4.17 Structural Steel

Command: BimApplyProfile (6.7.2), BimLinearSolid (6.7.18), BimStructuralConnect (6.7.41), BimAddEccentricity (6.7.1), BimRecalculateAxis (6.7.34), Drag (6.10.37) **Overview:** In this lesson, you learn how to insert structural steel profiles into your drawing and how to connect them. **Lesson objectives** After completing this lesson, you will be able to:

- Insert profiles into your BIM model
- Apply a profile to an existing line or solid in your model
- Connect different profiles to each other
- Alter the positioning of profiles without losing their connection
- Alter the positioning of the axis of a profile

Tutorial: How to use the Structural Steel modeling tools Click here (2.3.24) to watch

About the BIM Profiles Panel

The BIM Profiles panel in BricsCAD makes it possible to insert a variety of preset structural steel profiles into your drawing. **Note:** If the BIM Profiles panel is not displayed on the right-hand side of your screen, right-click on the tool panel on the right-hand side, then check BIM Profiles. You can access the BIM profiles panel by clicking the I-beam icon on the right-hand side of your screen. (2.300 on the facing page) You can filter based on the domain (1), country standard (2) or you can search using the search bar (3). The menu (4) in the top-right corner allows you to access the BIM Profiles dialog box. To display a context menu, click the menu (4). (2.301 on page 1456) Select **Open profile dialog...** (5) in the menu to open the **Profiles** dialog box. (2.302 on page 1456)

(6) Filters	Filters the profiles by: • **Type**: All, HVAC, Piping or Structural Steel • **Standard**: Localized standards • **Shape**: Profile shape (L, U, circular, ...) • **Name**: Enter a search term. Only profiles that contain the selected search term are displayed.
(7) Tools	: Save the current profile : Create a new profile : Delete the selected profile : Open the Project Info (6.7.24) dialog box
(8) Custom fields	Set the type, standard, name, and size of a profile
(9) Preselect shape	Select a shape from the drop-down list
(10) Profile properties	Show the properties of the selected profile

Figure 2.300

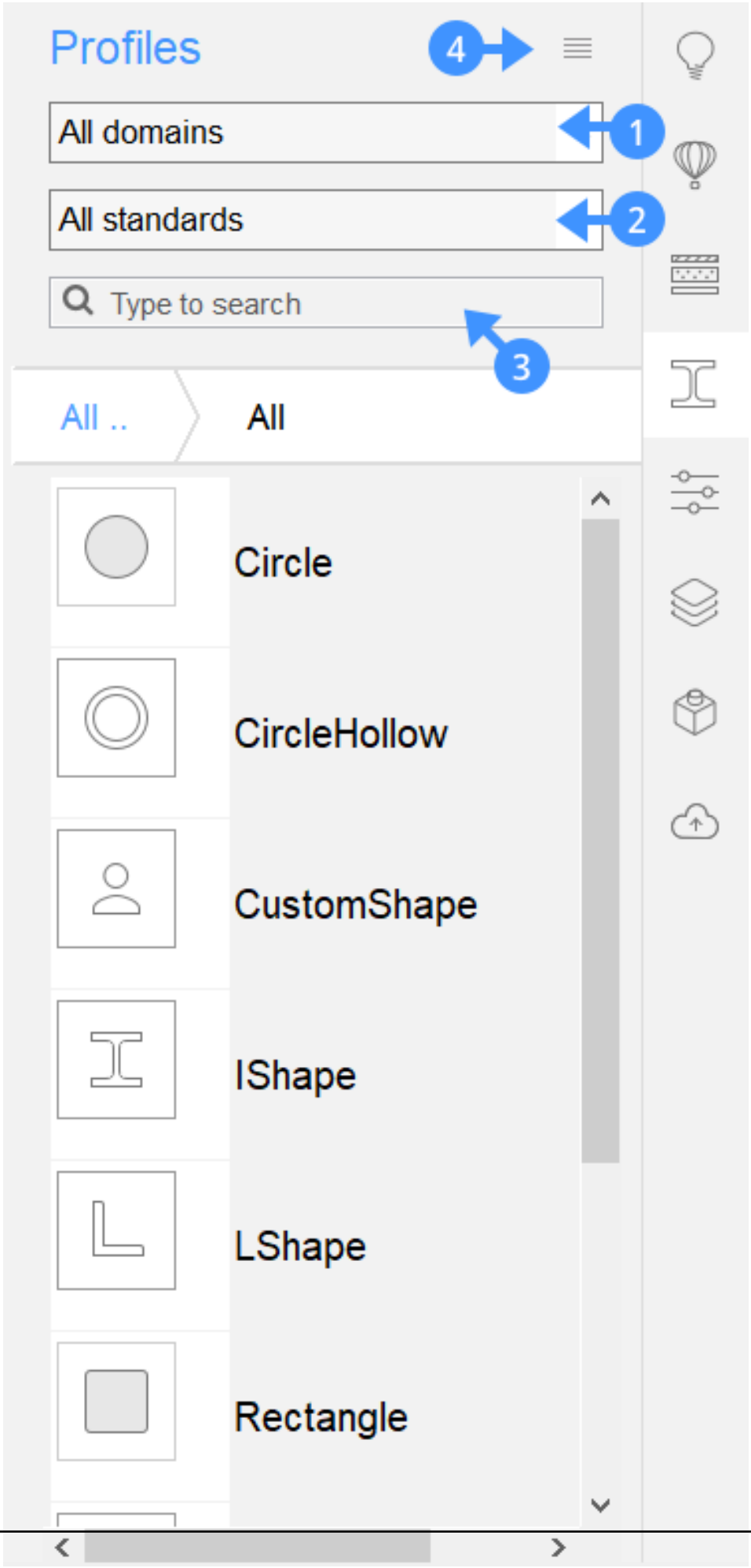
Profiles
4
All domains
1
All standards
2
Type to search
3
All ..
All
Circle
CircleHollow
CustomShape
IShape
LShape
Rectangle

Figure 2.301

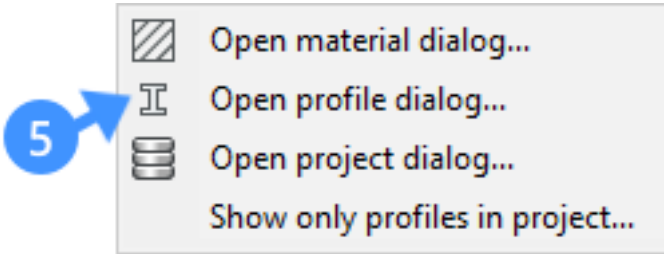

Figure 2.302

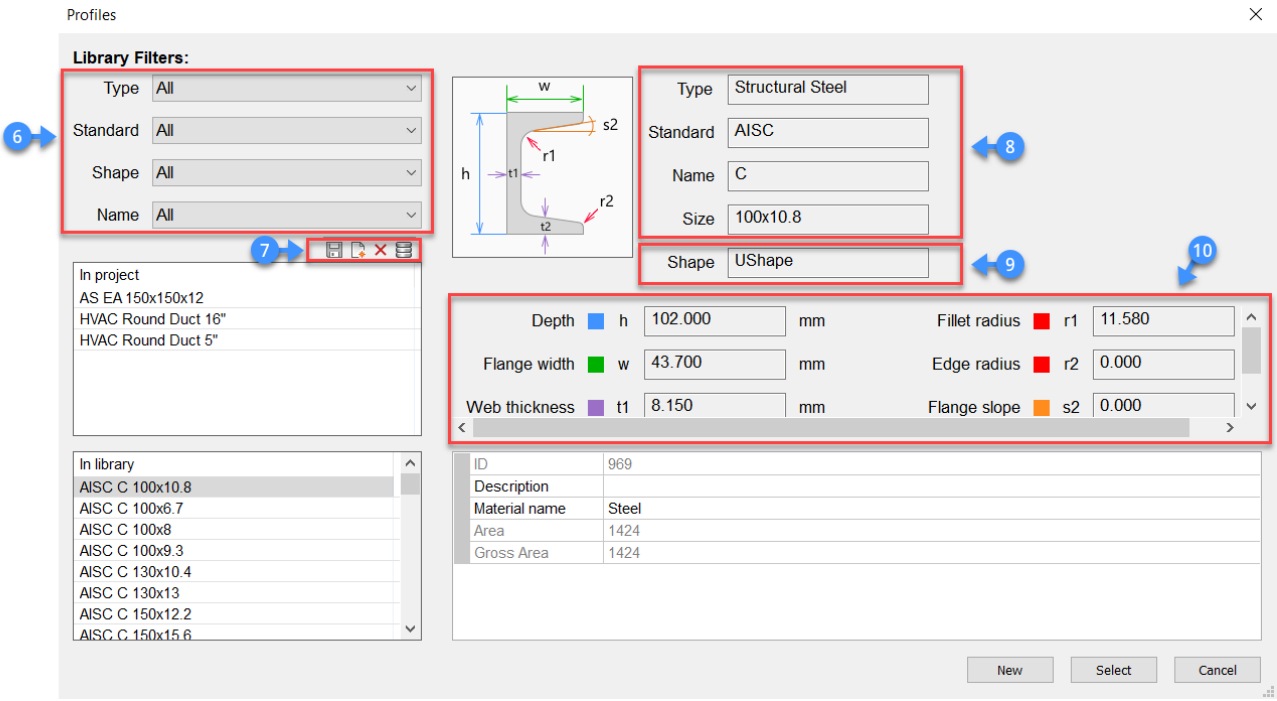

How to use the BIM Profiles Panel

1. Drag and drop the desired profile from the BIM Profiles Panel to the model space. **Note:** This command works in the same way as the Line command.

2. To define the starting point and the following point(s) click in the model space or use the dynamic dimension fields.

3. Press Enter to end the command.

(2.303) **Note**: BricsCAD doesn't automatically generate the connections between the different segments because

Figure 2.303



the chosen profiles are structural steel.

About BimApplyProfile

With the **BimApplyProfile** command, it is possible to apply a profile to an already existing line in your model.

For more information about this command, visit the Command Reference article BimApplyProfile (6.7.2).

How to apply profiles to an existing line or solid

1. Select the line or solid you want to apply a profile to and launch the **BimApplyProfile** command.
2. Press Enter and the Profiles DialogBox, appears.(2.304)

Figure 2.304

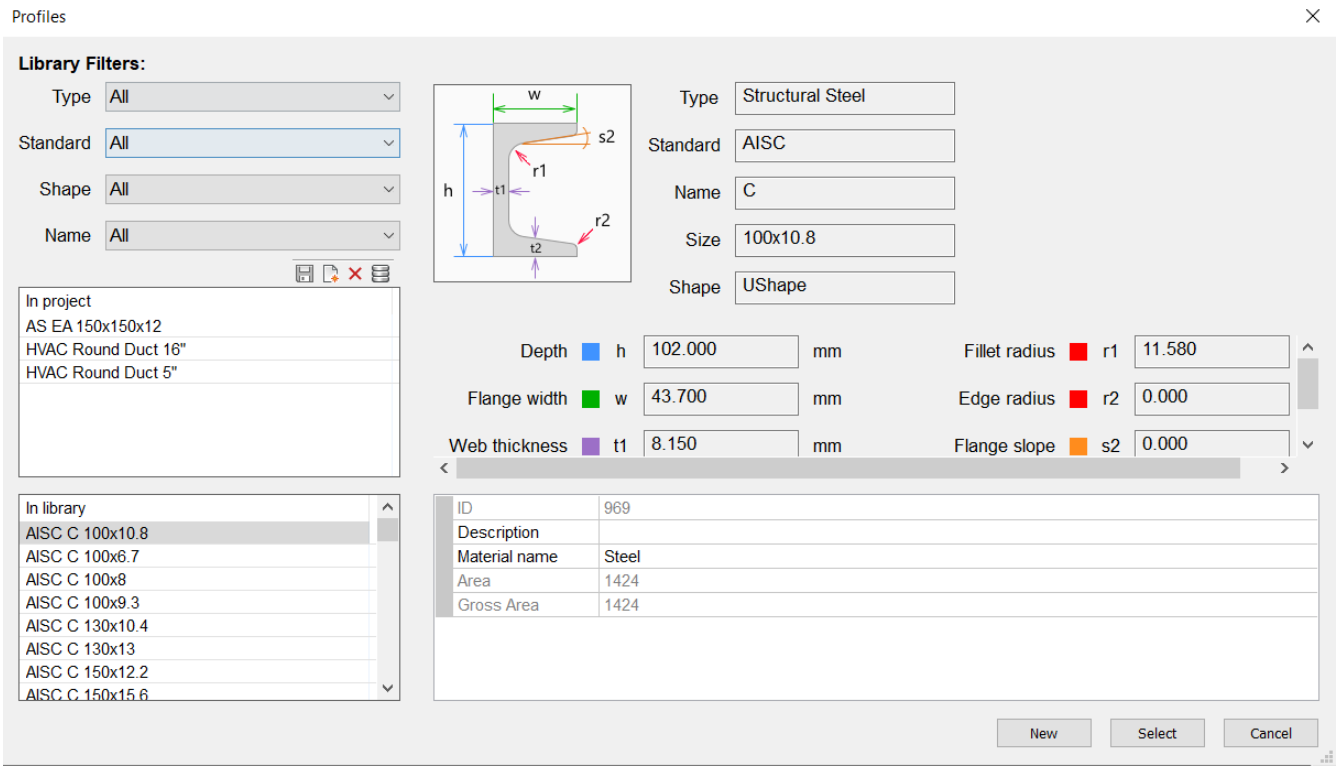

3. Choose a profile and press the **Select** button in the bottom-right corner.
4. Press Enter to end the command. The profile is applied to the line or solid in your model.

About BimLinearSolid

BimLinearSolid allows you to draw with the default or custom profiles. It works in the same way as the Line command. For more information about this command, visit the Command Reference article BimLinearSolid (6.7.18).

Drawing with profiles

1. Launch the **BimLinearSolid** command. **Note** You can use default Rectangular or **Circular** profiles, select one from the model or choose one from the **Profiles** dialog box.
2. To define the start point and the following point(s) click within the model space or use the dynamic dimension fields.
3. Press Enter to end the command.

About BimStructuralConnect

The **BimStructuralConnect** command automatically generates connections for profiles. For more information about this command, visit the Command Reference article BimStructuralConnect (6.7.41).

Connect different segments together

1. Select the profiles you want to connect.
2. Launch the **BimStructuralConnect** command. **Note** When the Hot Key Assistant is on (**HKA** on the status bar), a widget (as displayed below) appears on the screen. Tap the Ctrl key to cycle through the different options.
3. Press Enter to accept and end the command.

(2.305 on the next page) (2.306 on page 1461) (2.307 on page 1462)

Figure 2.305

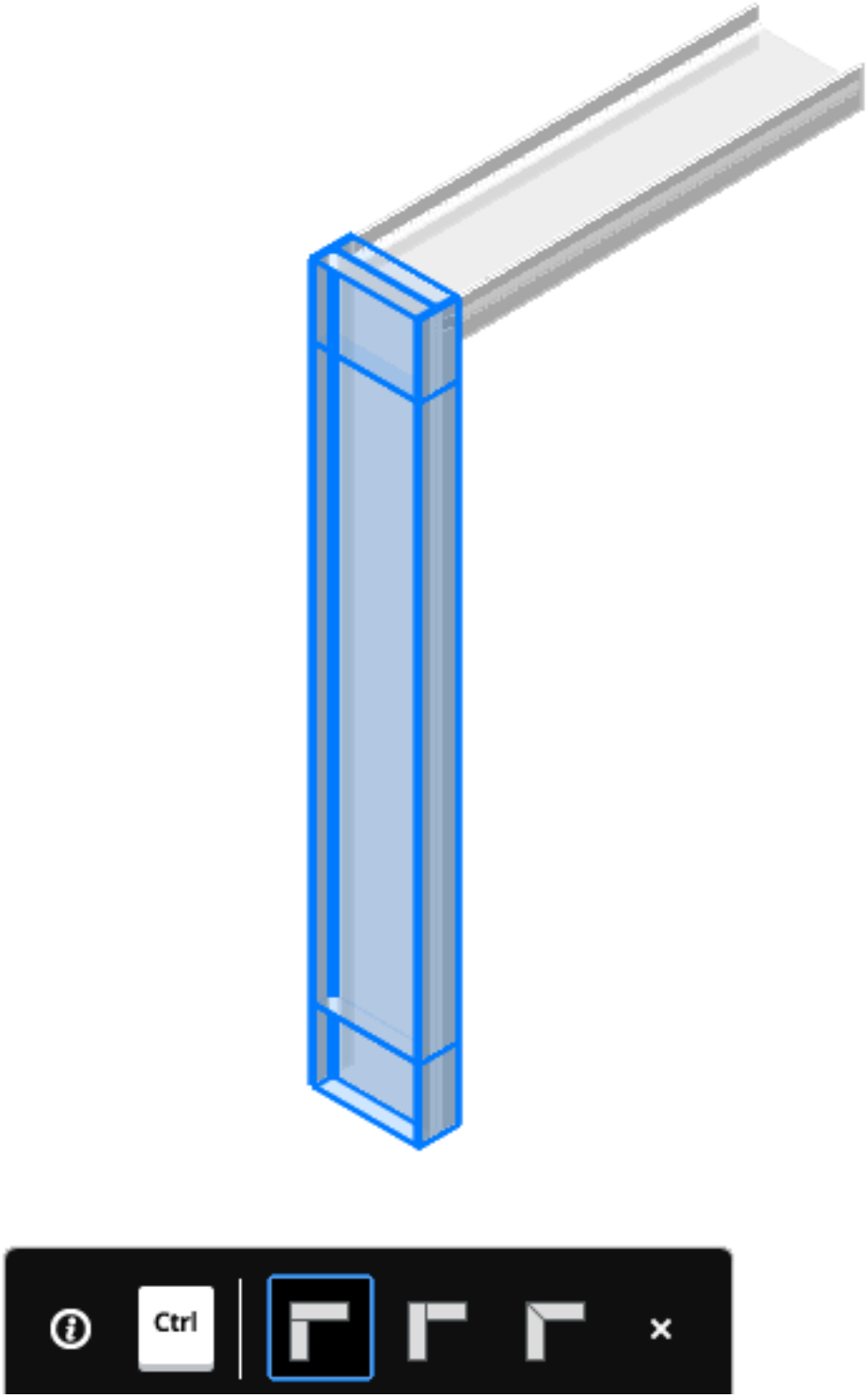

Figure 2.306

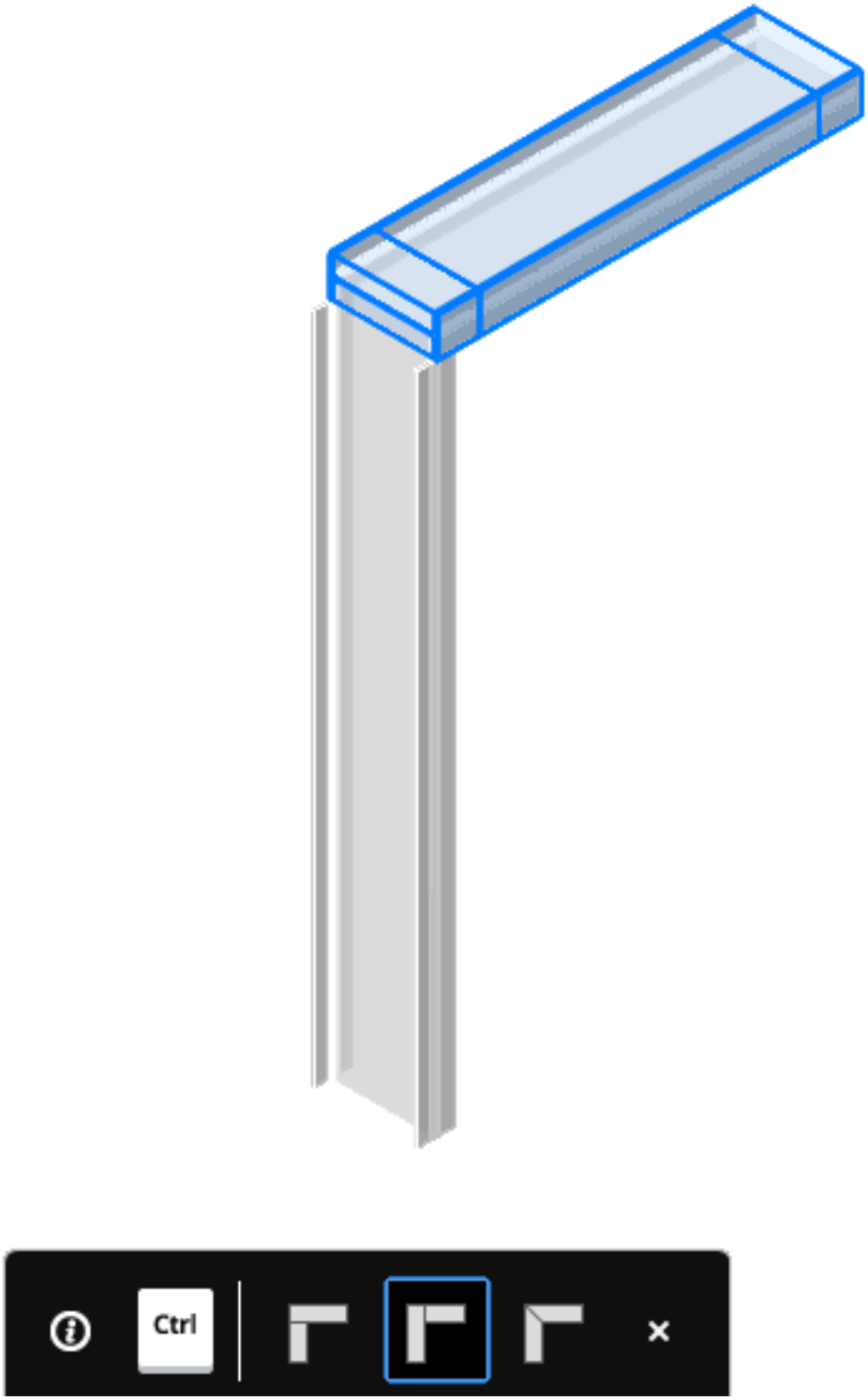

Figure 2.307



About Drag

The **Drag** command makes it possible to alter a segment of a drawn profile without losing the connection to other segments. For more information about this command, visit the Command Reference article Drag (6.10.37).

How to alter the positioning of segments **Note** This only works if the connections were created with the **BimStructuralConnect** command see 'About BimStructuralConnect'.

1. Ensure that face detection is toggled on. This can be done by typing **DisplaySidesAndEnds** and pressing 1.
2. Select a face perpendicular to the section of the profile. (2.308)

Figure 2.308

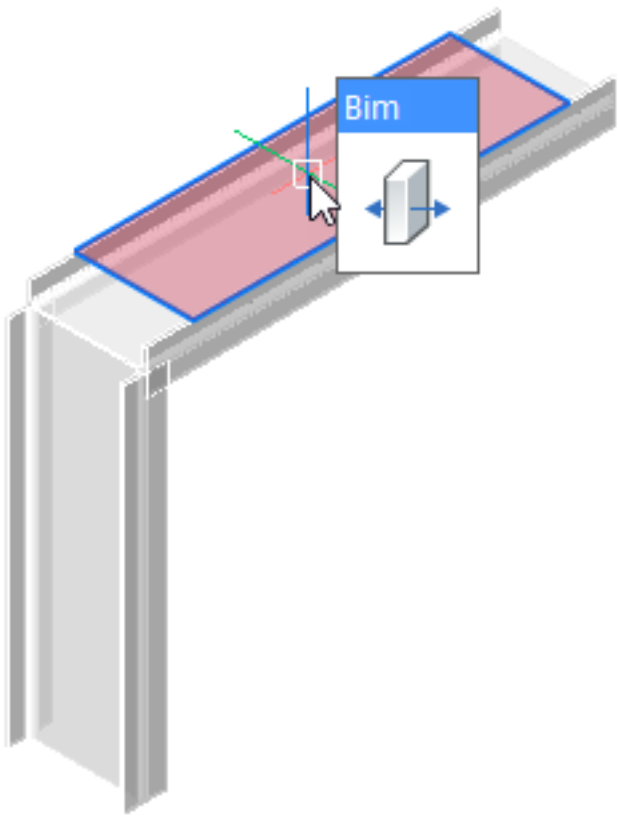

3. Launch the **Drag** command.
4. Click the mouse to set a new position for the segment. Or use the dynamic dimension field to enter a value for the displacement. (2.309 on the next page)

Figure 2.309

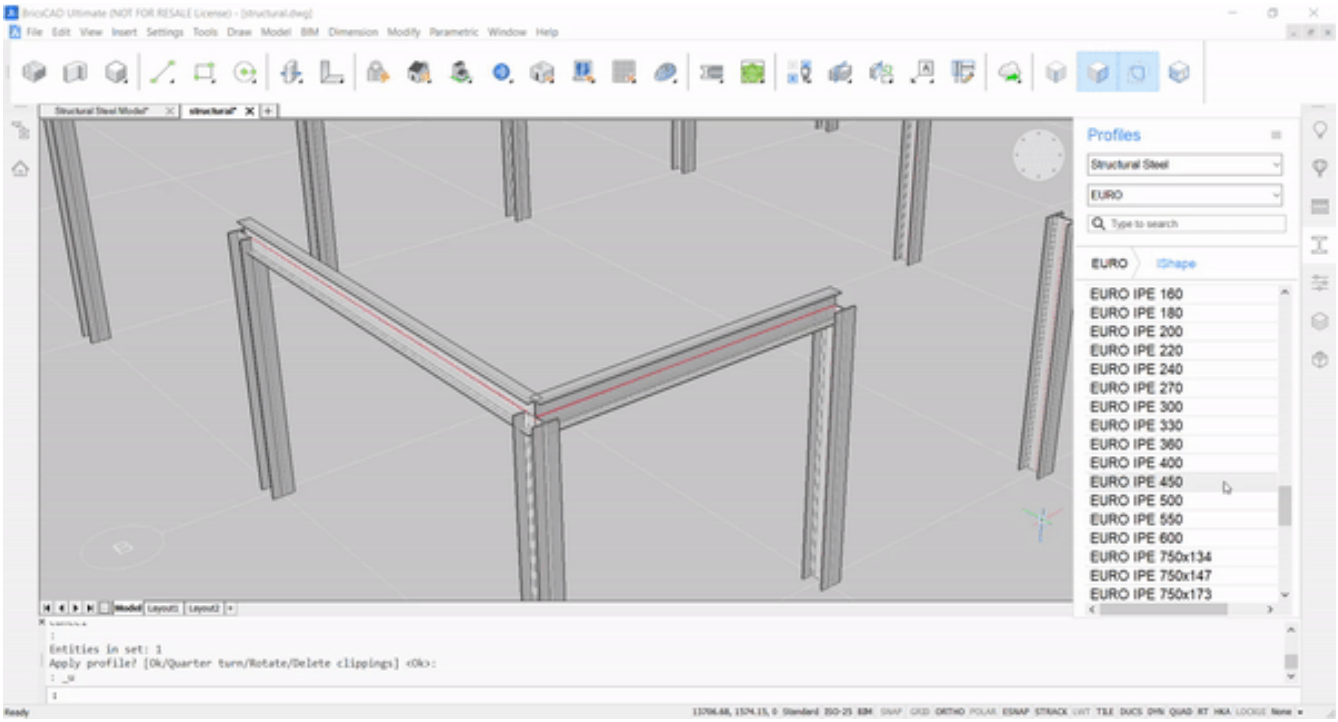

About BimAddEccentricity

The BimAddEccentricity command alters the relative positioning of a profile to its axis. For more information about this command, visit the Command Reference article BimAddEccentricity (6.7.1).

Altere the relative positioning of a profile to its axis

1. Select the profile who's axis you wish to reposition and launch the **BimAddEccentricity** command. A widget will appear. (2.310 on the facing page)
2. Click one of the green arrows to alter the relative position of the profile to the axis.

Figure 2.310

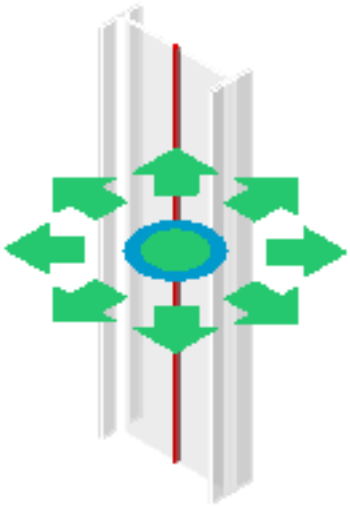

About BimRecalculateAxis

BimRecalculateAxis returns the axis of a profile to its default position. For more information about this command, visit the Command Reference article BimRecalculateAxis (6.7.34).

Recalculating the axis of profiles

1. Select the desired beam and launch the **BimRecalculateAxis** command.
2. Press Enter. The axis of the beam is returned to its default position.

Procedure: Use modeling tools to create a structural steel model

1. Draw a grid as a base.
2. Launch the **BimGrid** command.
3. Click a starting point and enter values into the dynamic dimension fields.(2.311 on the next page)
4. Draw a base slab underneath the grid.
5. Create a slab using the **Box** command.
6. Ensure that the grid is entirely on top of the slab and that the axes of your profiles are displayed. (2.312 on page 1467)
7. Go to the **Settings** dialog and under the **BIM > Structural** section. Ensure that 'Display Axes' is checked. (2.313 on page 1468)
8. Open the Profiles Panel and drag a structural steel profile into your model. Start drawing at the intersection point of two grid axes and draw vertically upward. (2.314 on page 1469)
9. Launch the **Propagate** command.
10. Select the column as your detail and press Enter. BricsCAD will zoom into the 3D detail. Press C to copy the column as a solid, not as a block. **Note** The default setting for Propagate is to copy the object as a block.

Figure 2.311

11. Hit Enter. **Note** BricsCAD automatically copies the beam to every grid intersection. This is because you chose the floor slab with a BIM Grid as your base solid.
12. Hover over the green checkmark and click BimGrid in the dialog box. (2.315 on page 1469)
13. Click Explode. You can now manually toggle individual suggestions to create the pattern of your choice.
14. Press Enter to accept and end the command. (2.316 on page 1470)

Figure 2.312



Figure 2.313

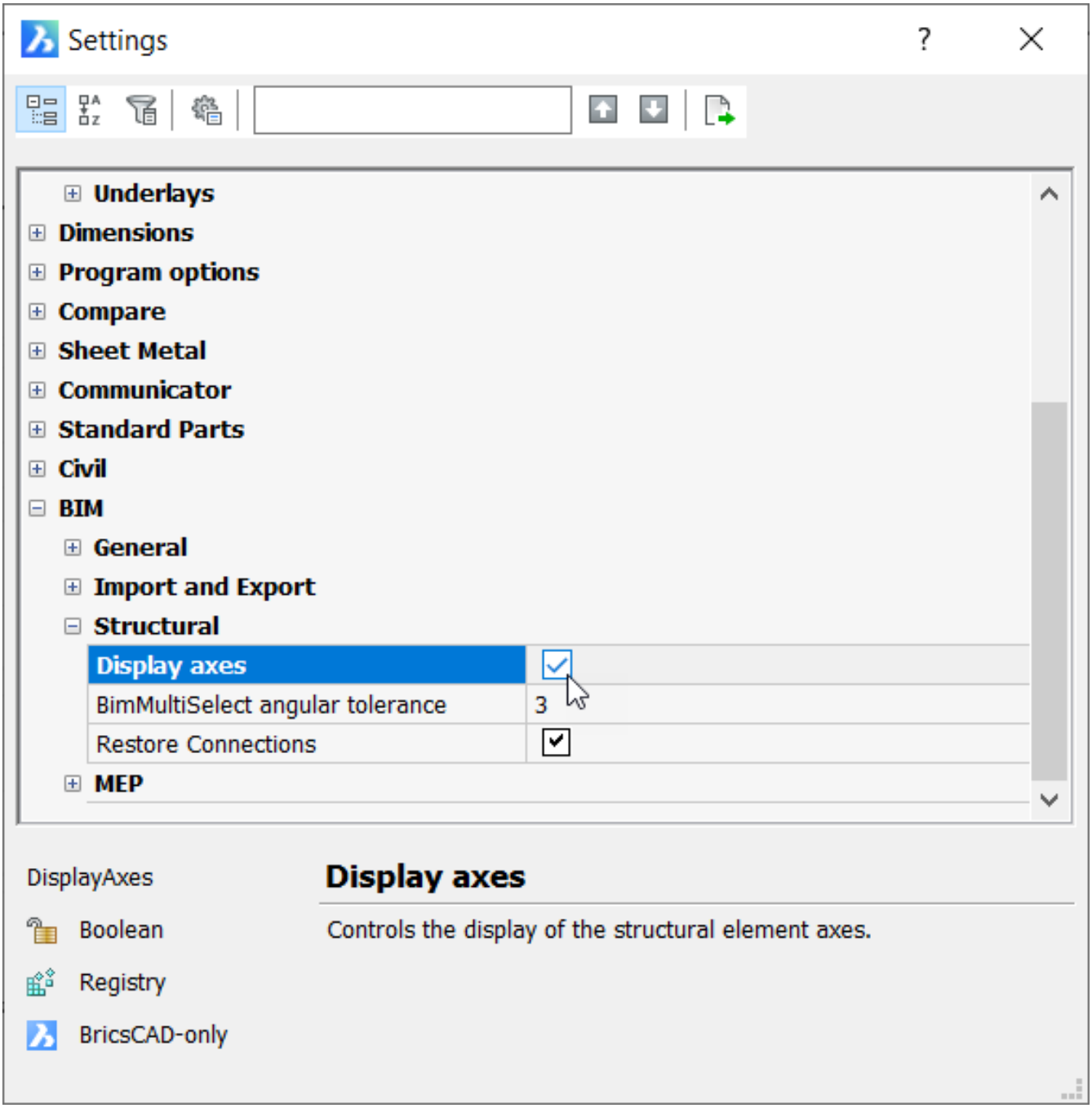
Settings
Underlays
Dimensions
Program options
Compare
Sheet Metal
Communicator
Standard Parts
Civil
BIM
General
Import and Export
Structural
Display axes
BimMultiSelect angular tolerance
3
Restore Connections
MEP
DisplayAxes
Boolean
Registry
BricsCAD-only
Display axes
Controls the display of the structural element axes.

Figure 2.314

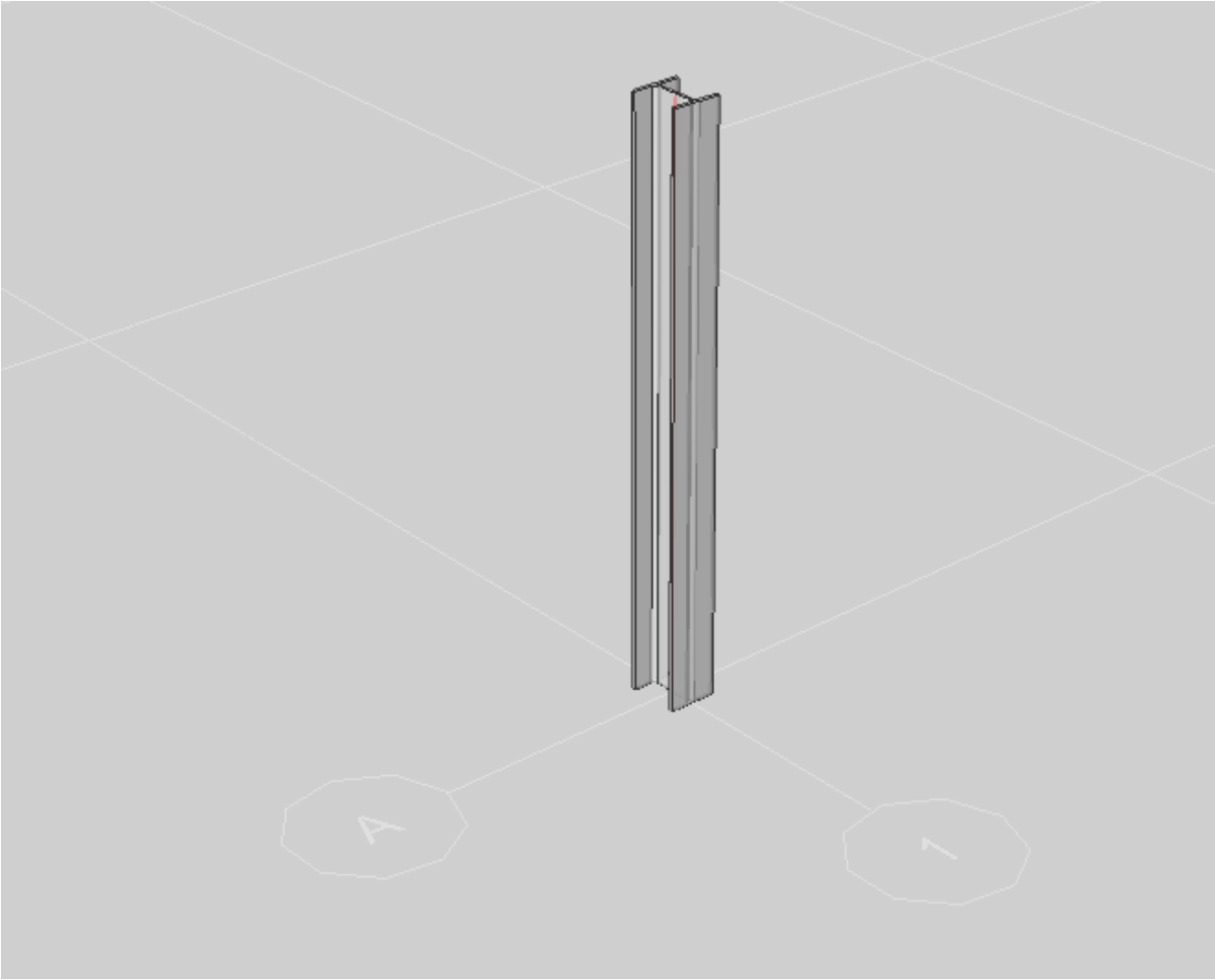

Figure 2.315

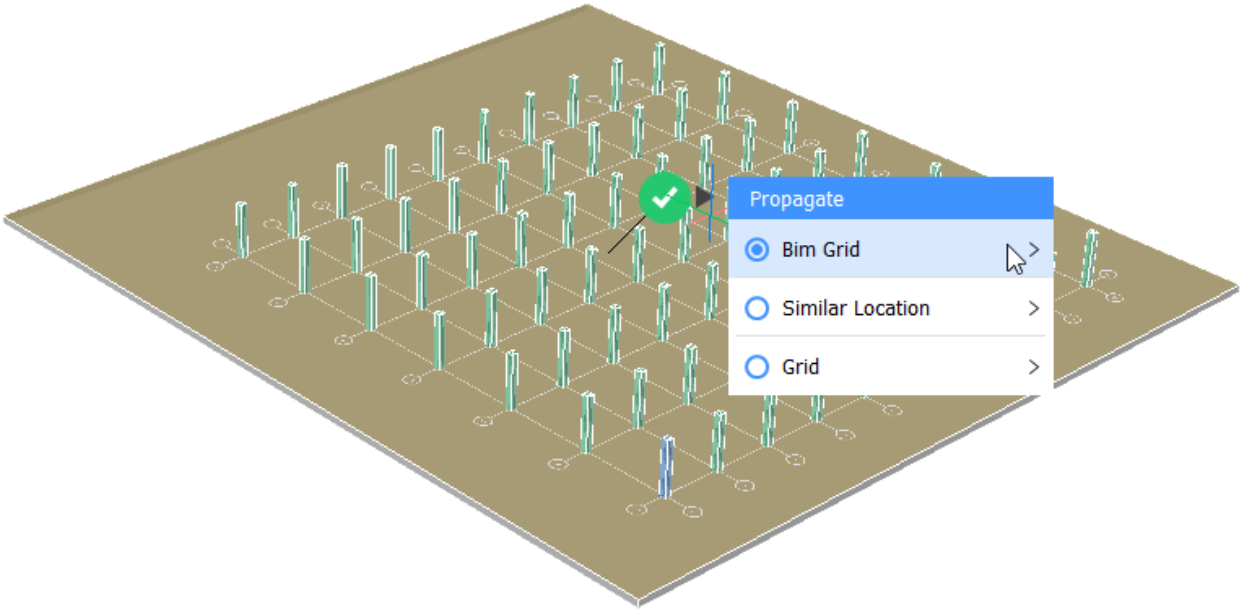

Figure 2.316

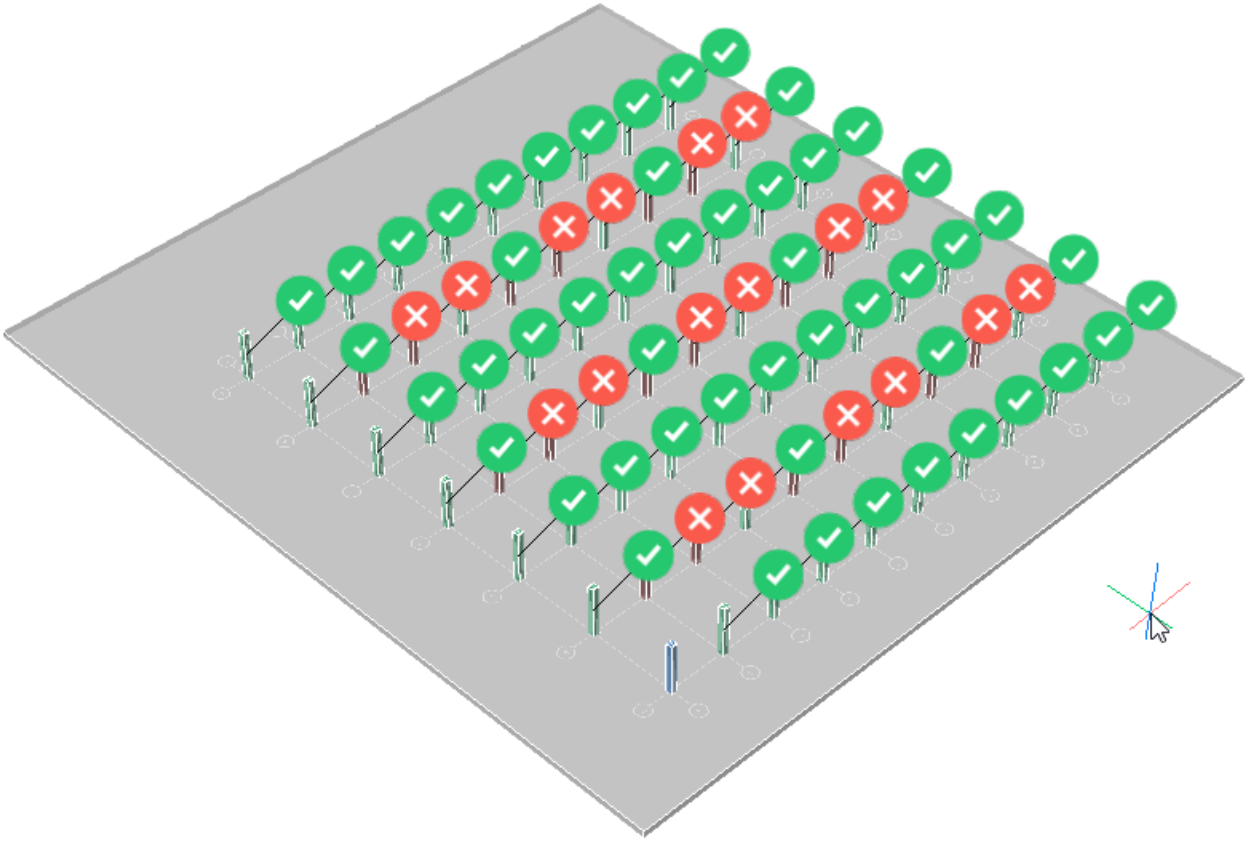

Create beams between the columns.

1. Open the Profiles Panel and drag a structural steel profile into your model. To set the start and endpoints, click the top of the column and then the next. Do this in both directions (2.317)

Figure 2.317

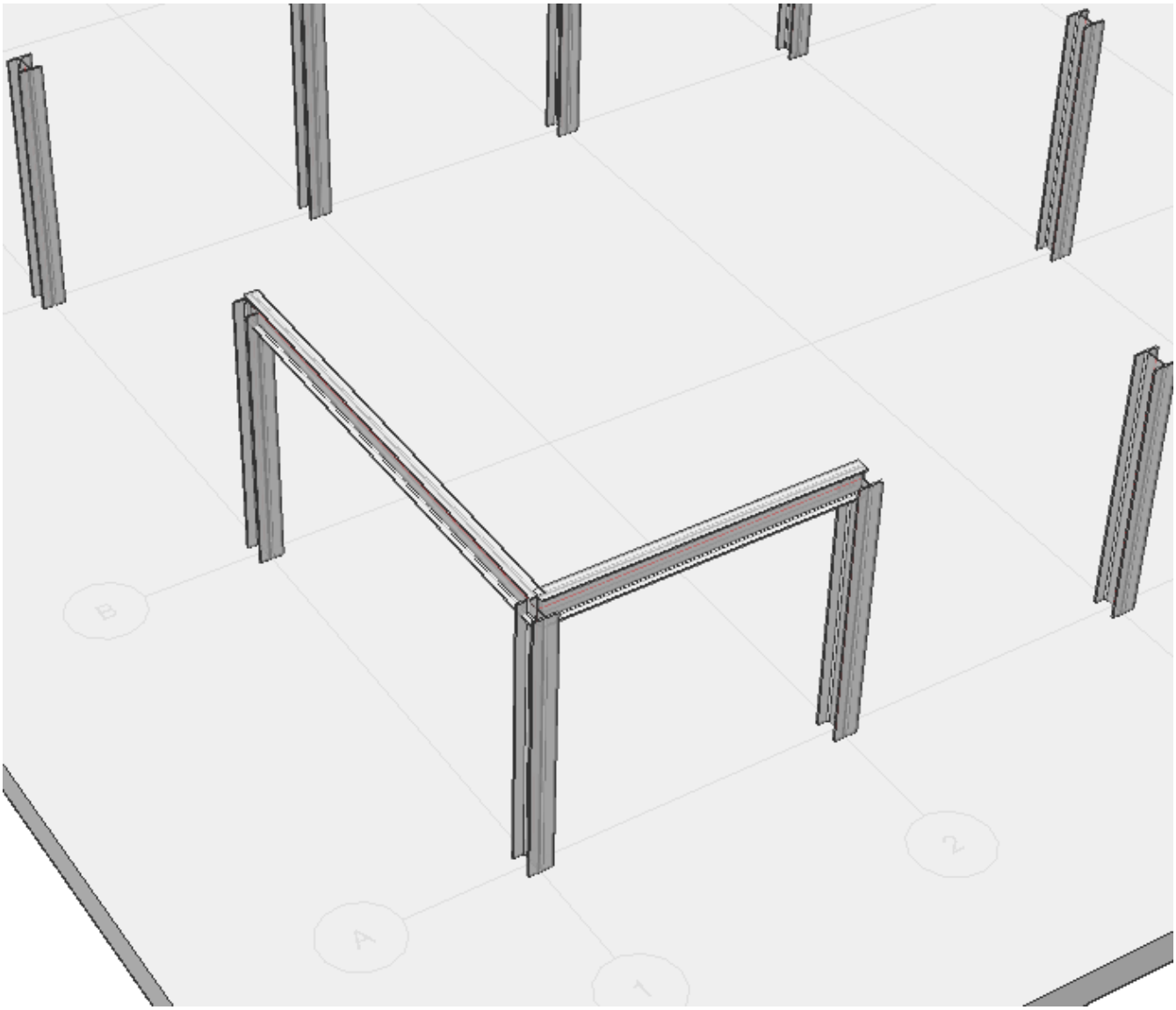

2. Drag and drop a beam profile from the Profiles Panel onto this beam. Give the second beam a large profile, as it has a longer span. (2.318 on the following page)
3. Select a beam and launch the **BimAddEccentricity** command to alter the relative position of the axes of the beams. (2.319 on page 1473)

Figure 2.318

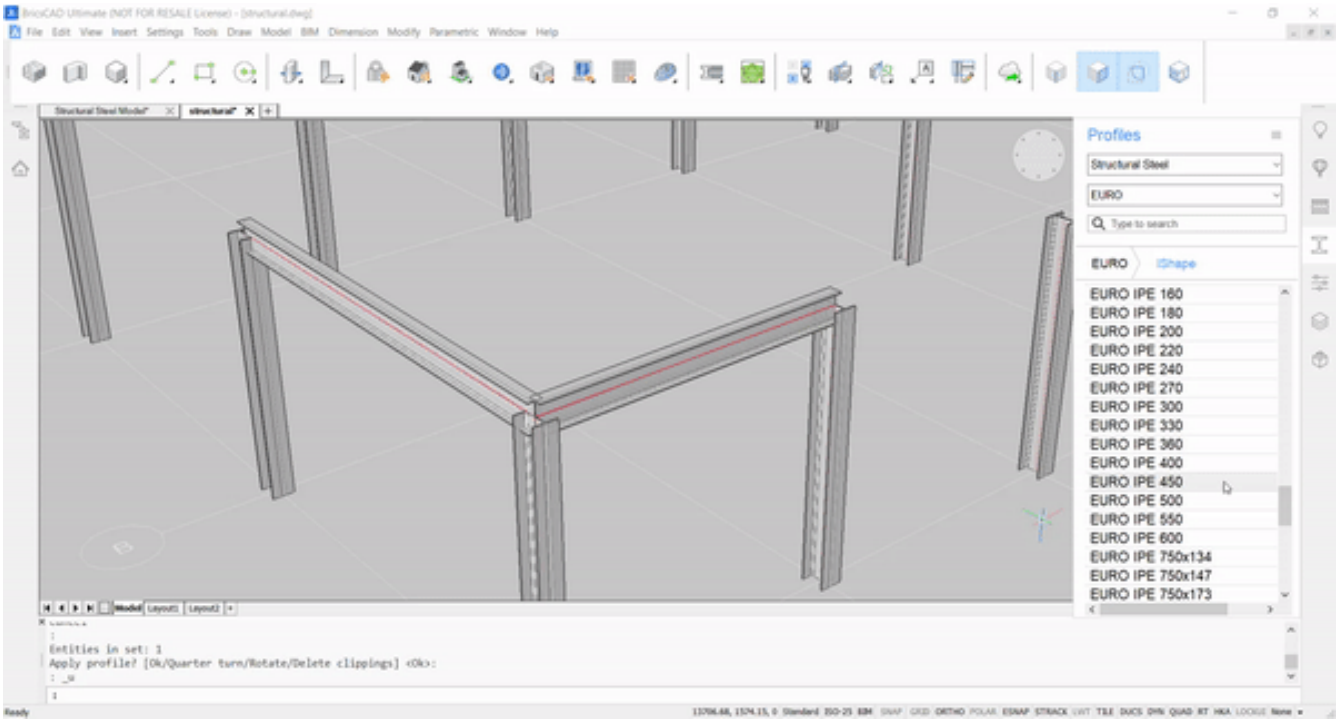

4. Click the down arrow. The beam moves down in relation to its axis.
5. Press Enter to end the command.
6. Repeat steps 3-5 for the other beam.
7. Select the column and the two beams then launch the **BimStructuralConnect** command to make a simple connection. Press Enter to accept the default option. (2.320 on page 1474)
8. Repeat step 7 for the other 2 junctions.
9. Select the two columns connected to the beam in the Y-direction and launch the **Propagate** command.
10. Select the beam in the Y-direction as the detail solid.
11. Press **C** to copy it as a solid, not as a block.
12. Press Enter.
13. Choose which suggestions to accept. Hit Enter to accept and finish the command. **Note** Suggestions are made on the bottom of every column because the situation is symmetrical. You can toggle the suggestions off.
14. Repeat steps 9 - 13 to create beams on the X-direction. **Note:** You can use box selections to select all the lower beams at once.

Figure 2.319

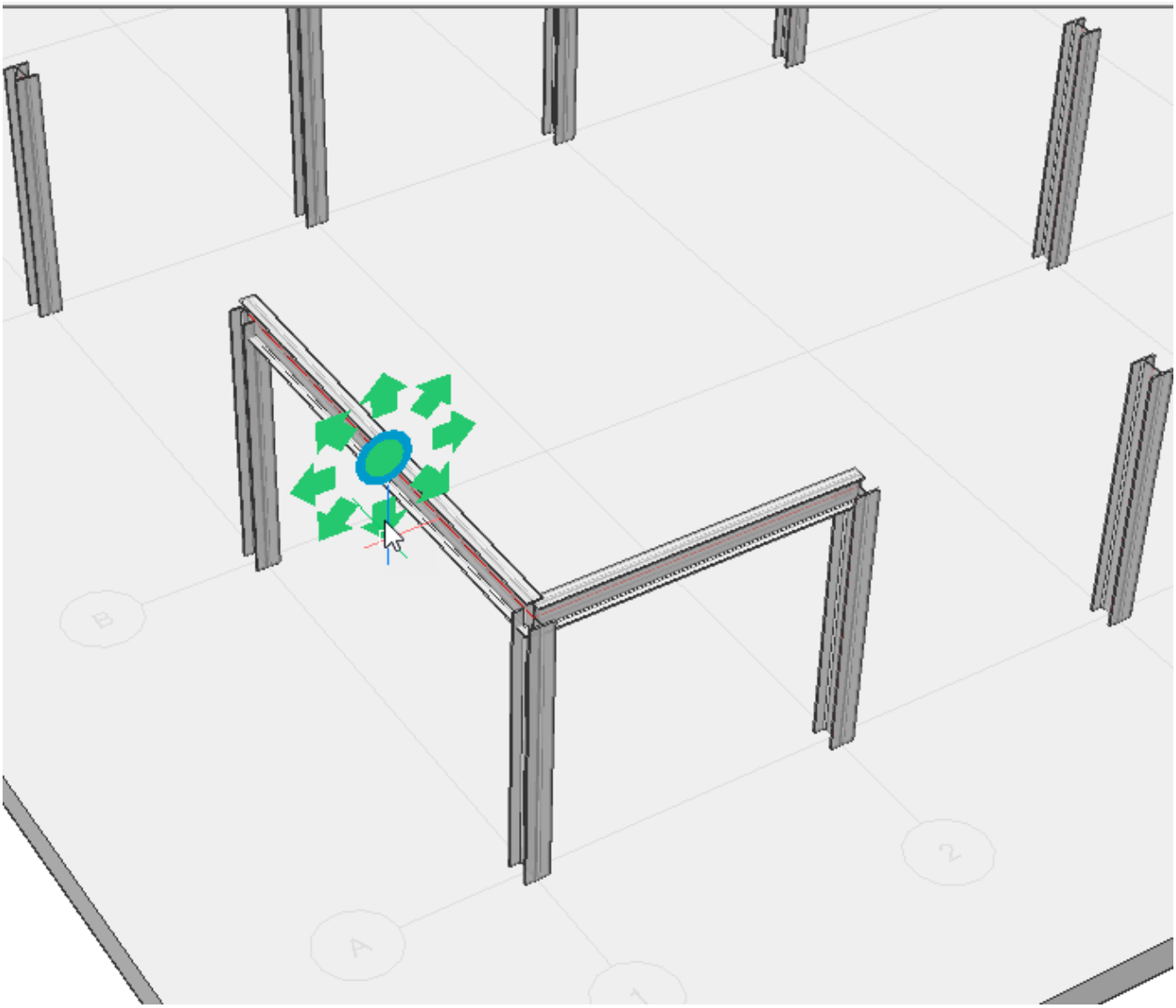

Figure 2.320

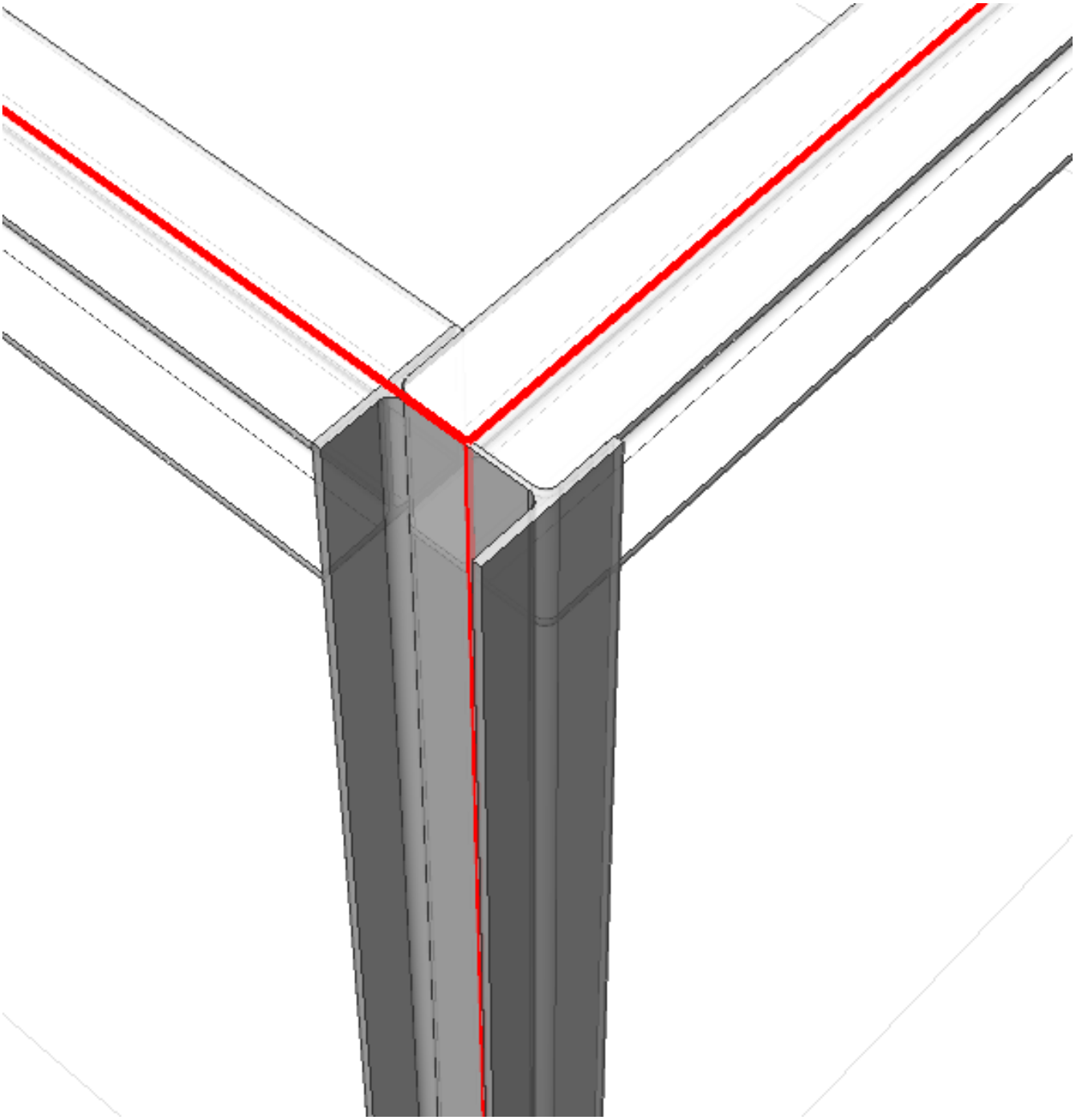

Move a Beam

1. Ensure that face detection is toggled on. This can be done by typing **DisplaySidesAndEnds** and pressing 1.
2. Highlight the side face of the desired column and launch the **Drag** command. (2.321)

Figure 2.321

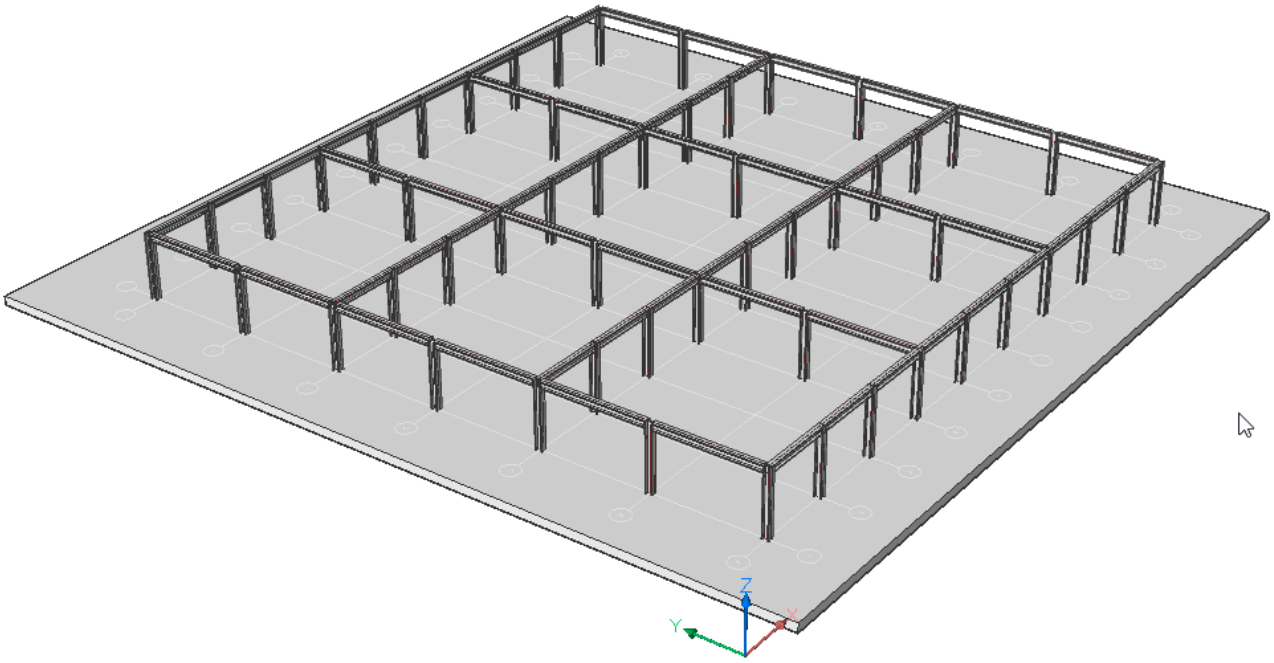

3. Move the column to the desired position. (2.322 on the following page) **Note:** The connections with the adjoining beams are maintained.

Figure 2.322

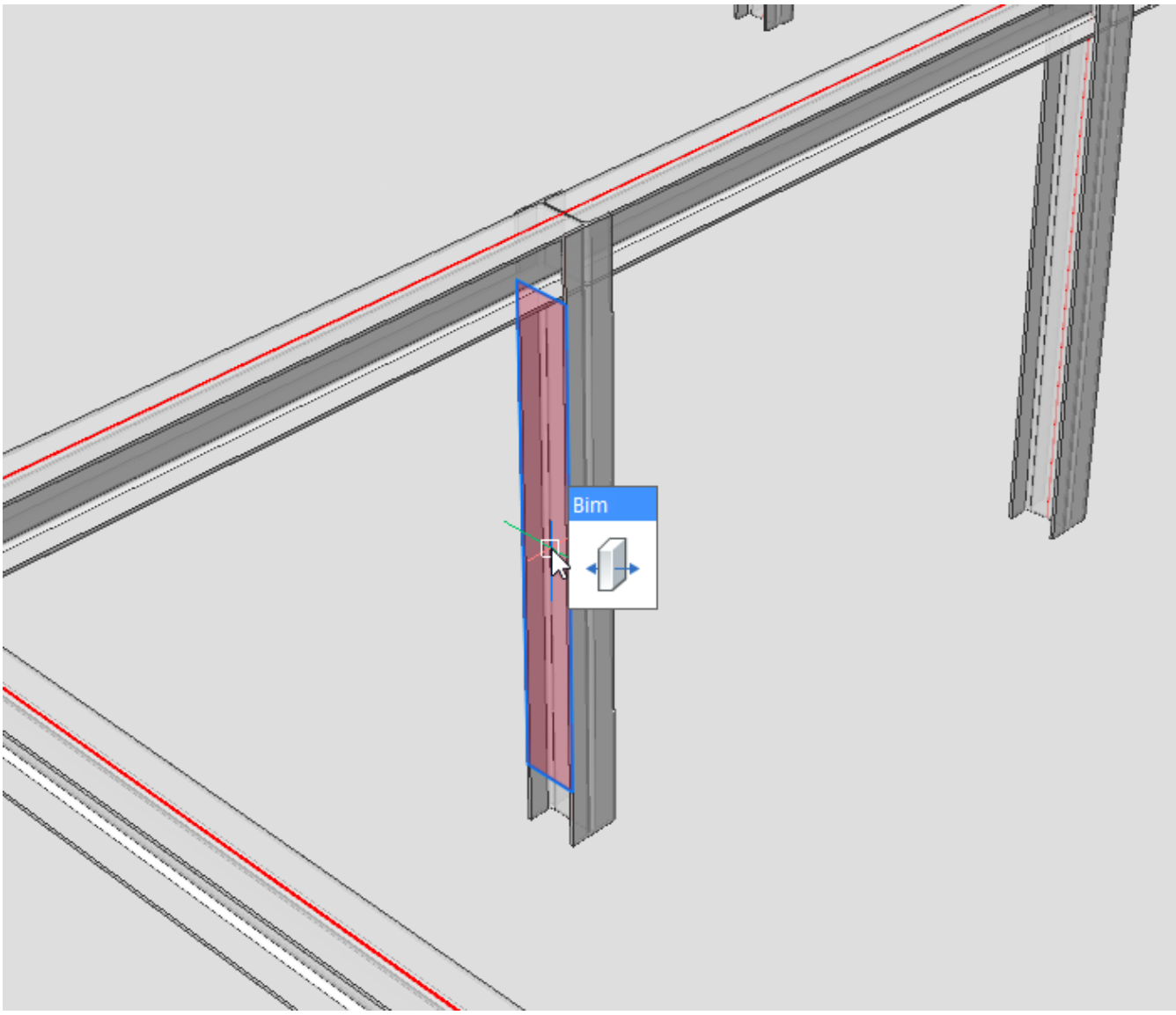

Procedure: Use the modeling tools to create a more detailed connection

1. Make sure face detection is toggled off. This can be done by typing **DisplaySidesAndEnds** and pressing 0.
2. Launch the **Box** command and hover over the side face of the column.
3. Press Shift once so that the face is highlighted in blue. (2.323 on the next page)
4. Now draw a plate on the flange of the column. (2.324 on page 1478)
5. Select the beam and launch the **Subtract** command.
6. Select the endplate and press Enter. (2.325 on page 1479)
7. Select the face and launch the **Classify Automatically** command from the Quad.
8. Open the **Components Panel** and drag a bolt onto the plate. **Note** You can position it precisely by entering values in the dynamic dimension fields.(2.326 on page 1480)
9. Select the plate and launch the **Propagate** command.
10. Select the bolt as the detail and press Enter.
11. Press Enter again and click on the blue question mark. It will turn into a green checkmark.
12. Hover over the checkmark and select Grid. (2.327 on page 1481)
13. Add one row.

Figure 2.323

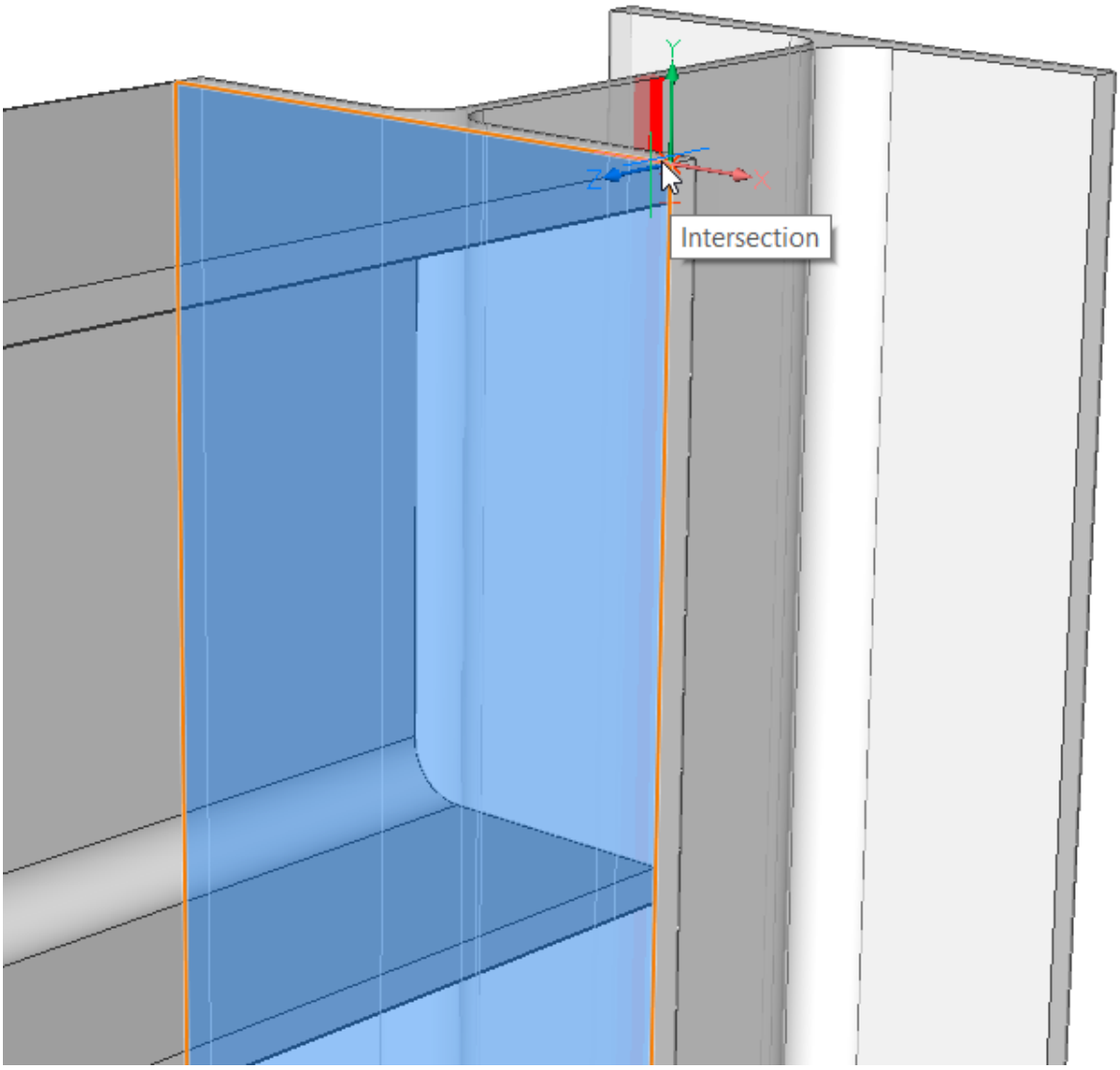

14. Press Enter to end the command. (2.328 on page 1482) The detailed connection has now been created.(2.329 on page 1483)

Figure 2.324

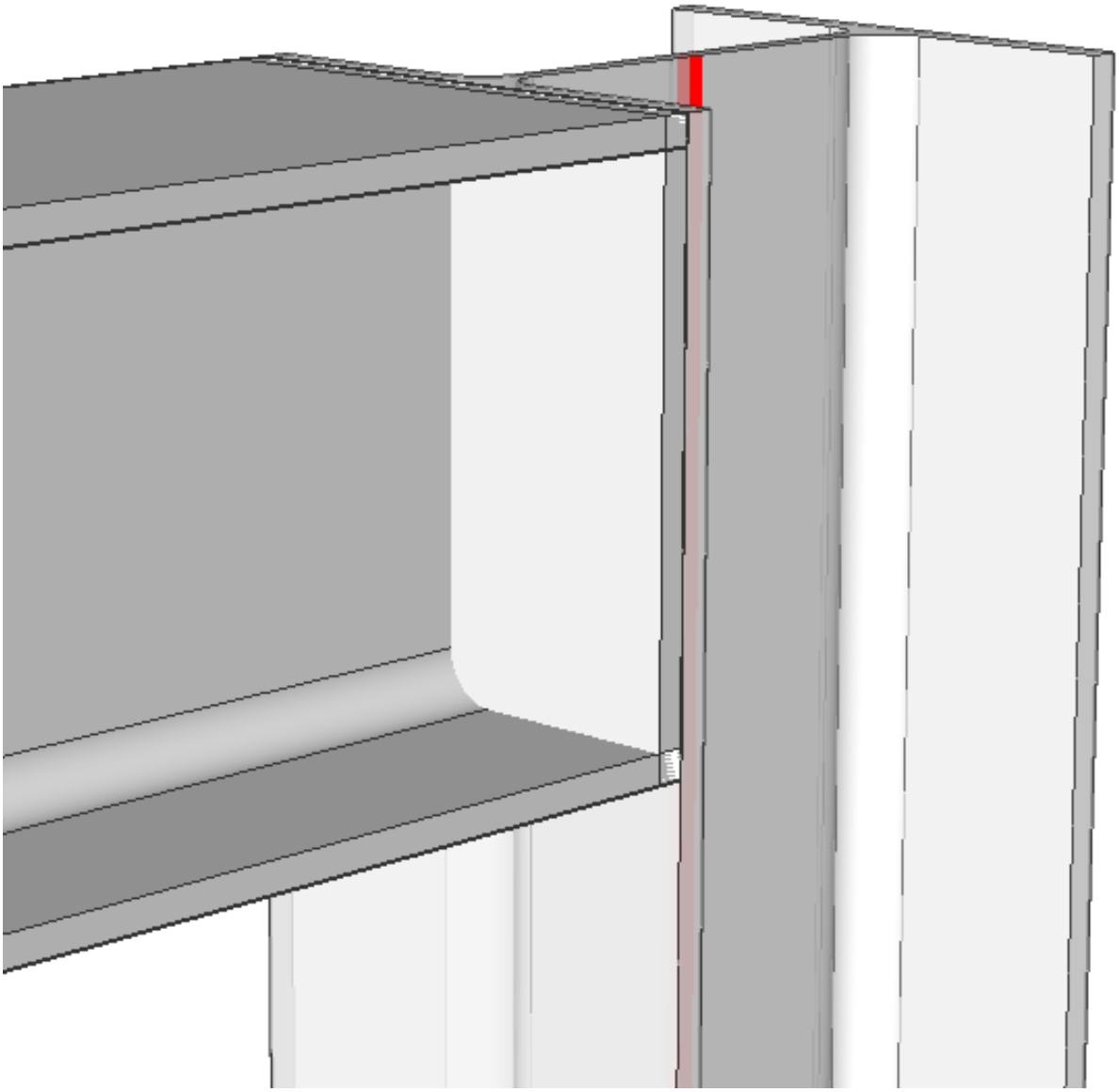

Figure 2.325

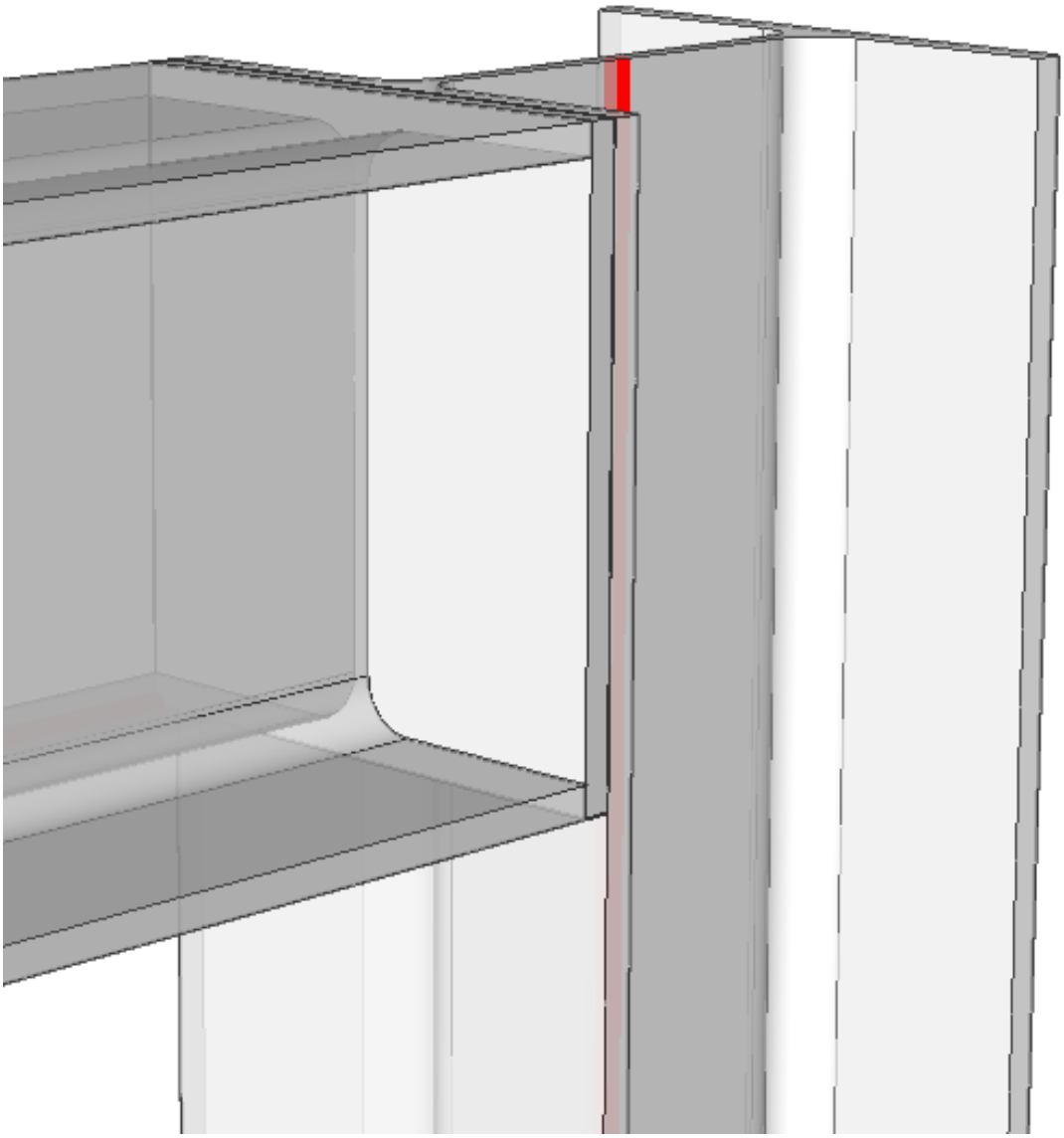

Figure 2.326

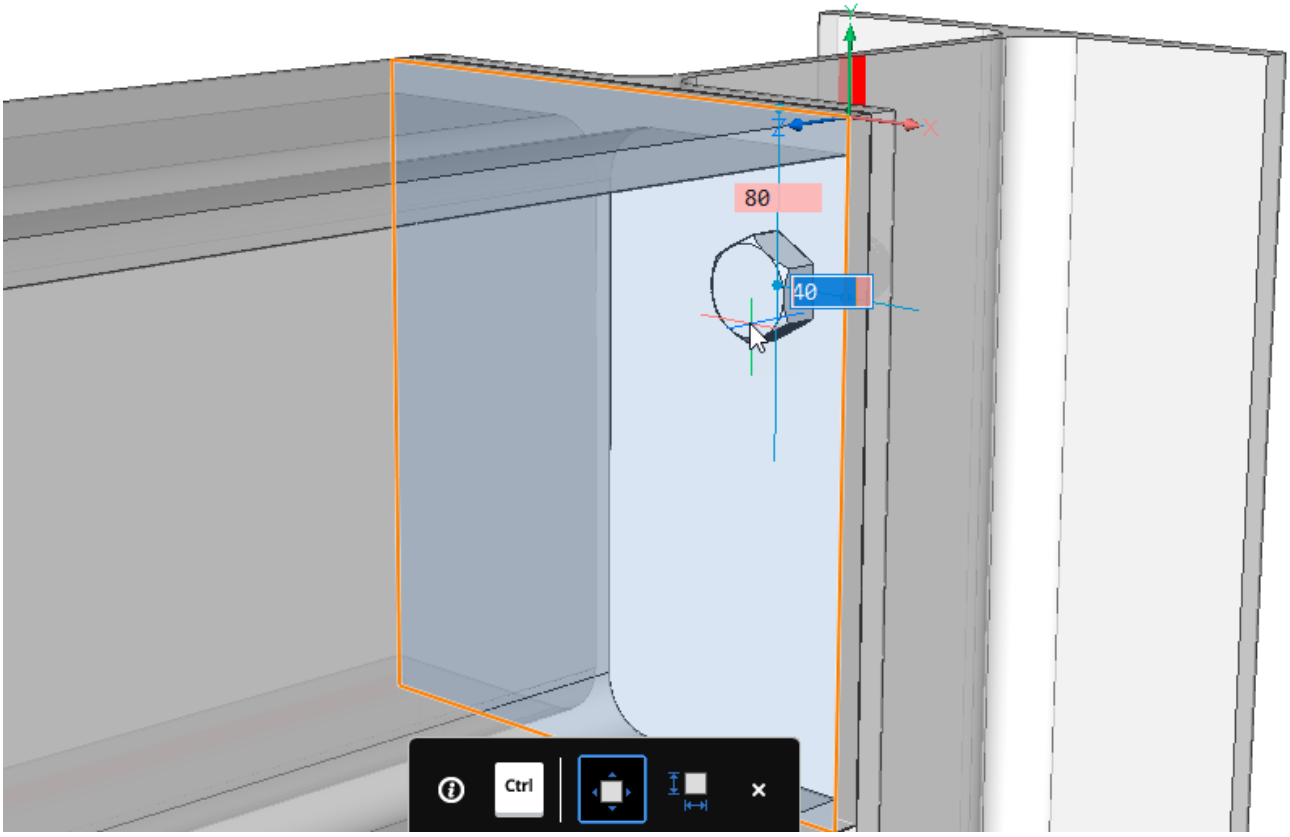

Figure 2.327

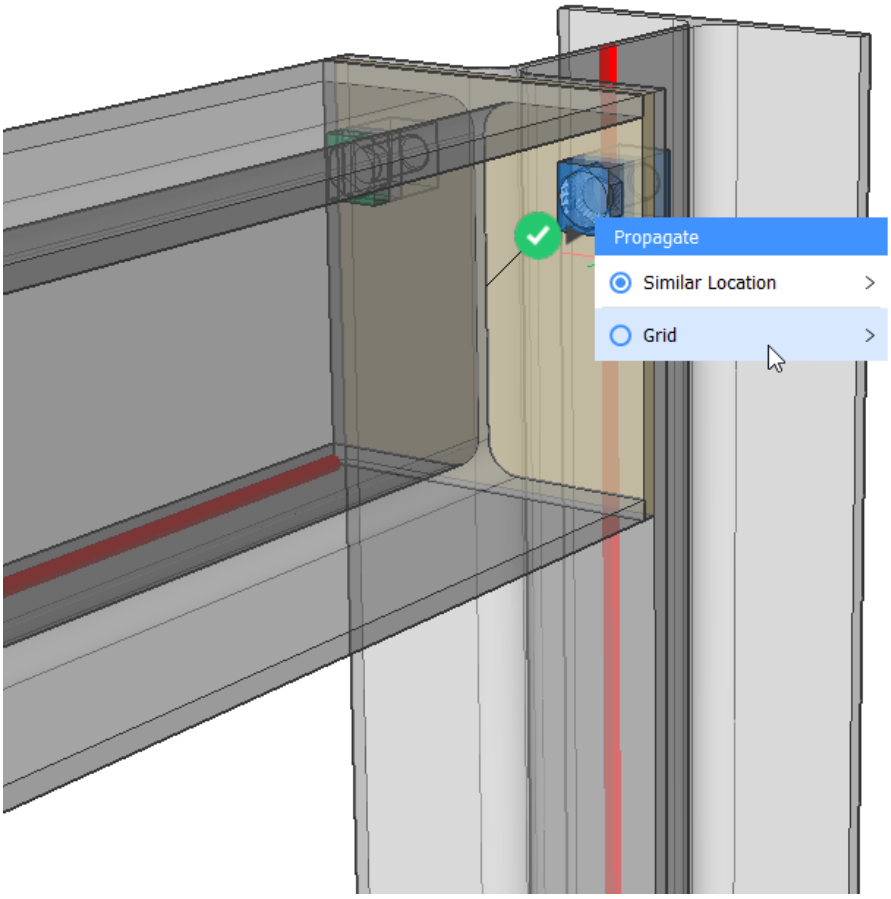

Figure 2.328

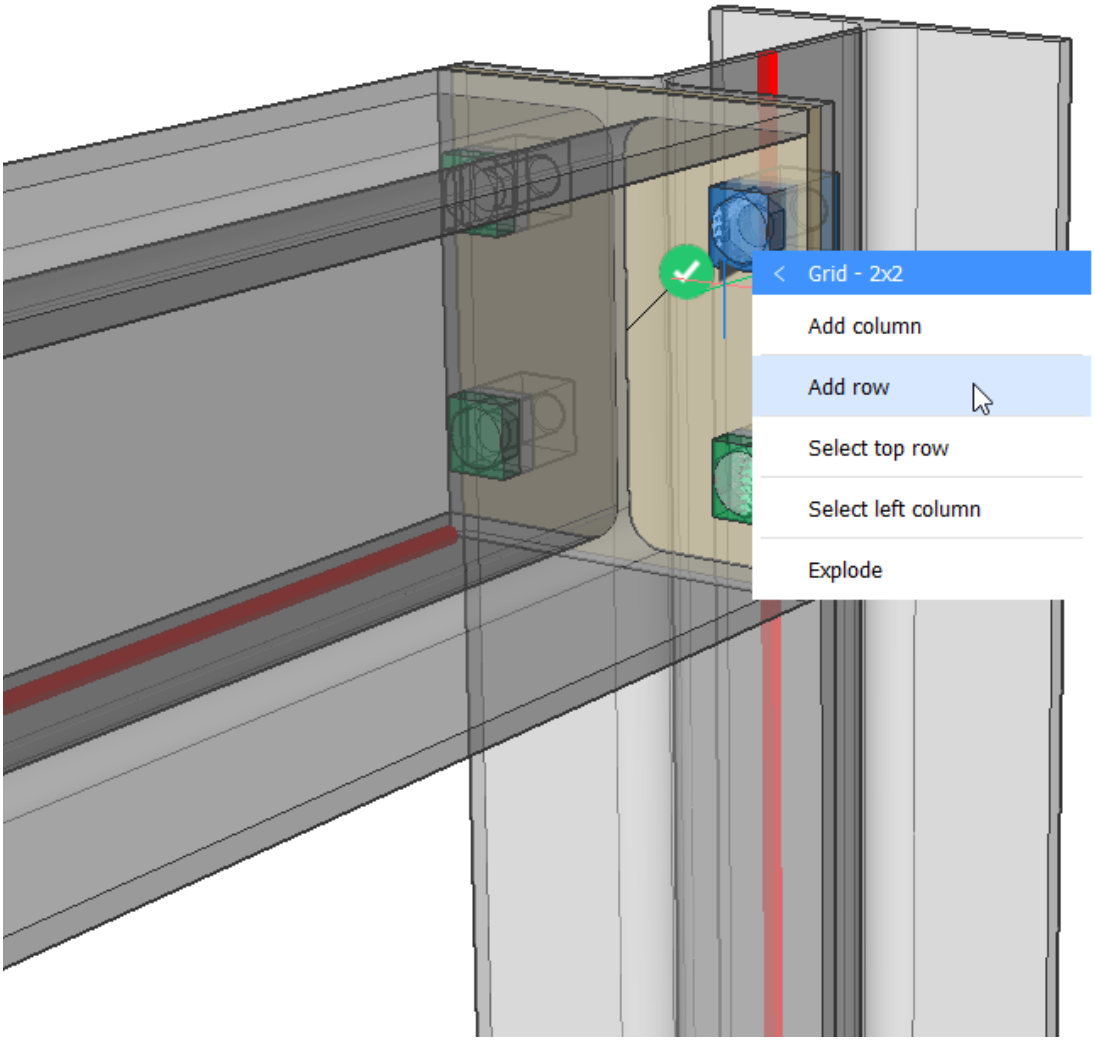
Grid - 2x2
Add column
Add row
Select top row
Select left column
Explode

Figure 2.329

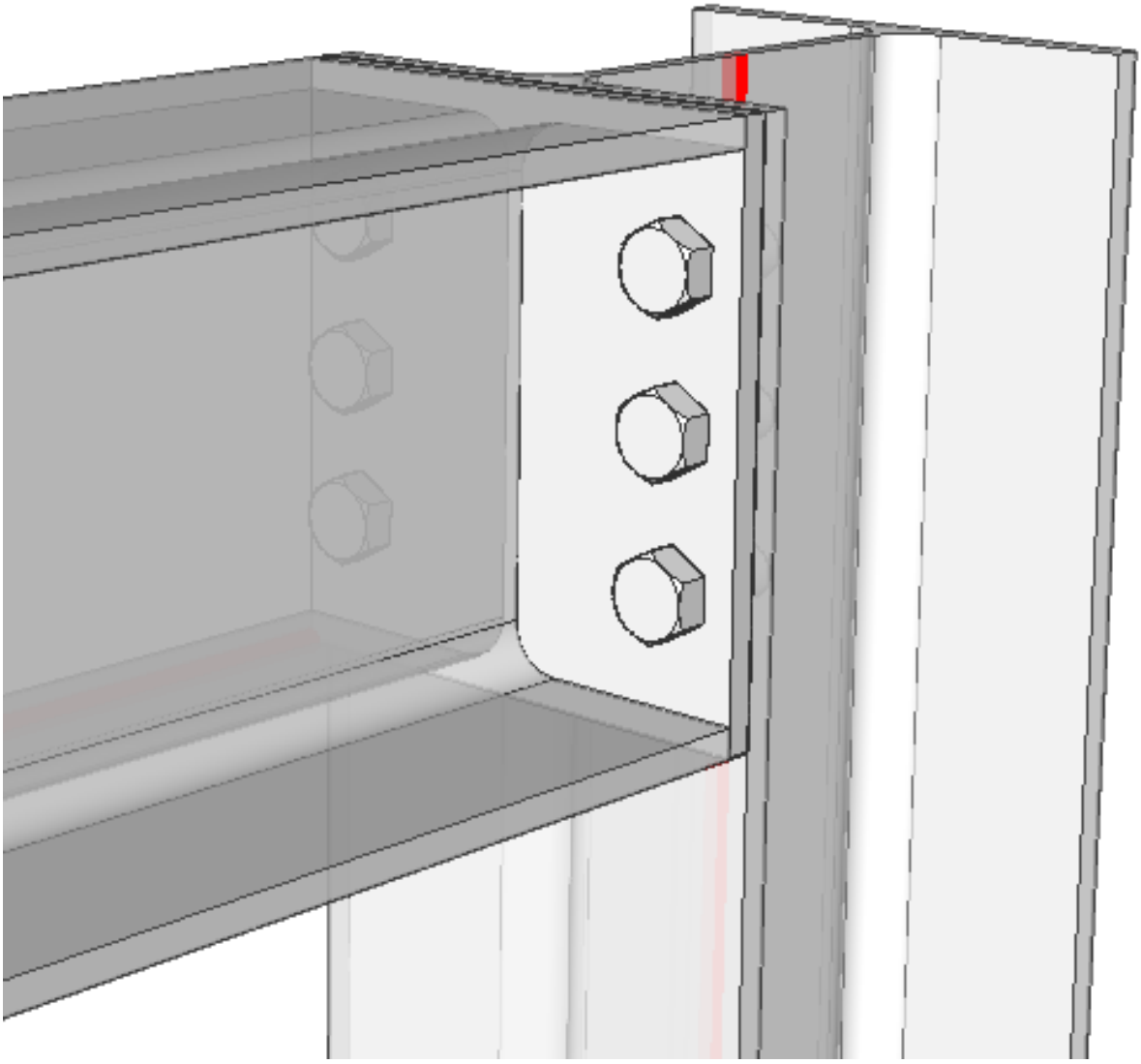

2.4.18 Working with Parameters and Constraints

Overview: In this lesson, you learn how to parametrize your BricsCAD BIM entities. **Lesson Objectives** After completing this lesson, you will be able to:

- Understand the difference between global and local parameters.
- Identify the geometric and dimensional constraints.
- Set an expression to a parameter.
- Parametrize your custom component.
- Control your 3D geometry with parameters.

Parametric Modeling

In BricsCAD, parametric modeling is done through the use of geometrical and dimensional constraints. A rich toolset controls the 2D and 3D geometric model with a set of parameters. Each parameter will be displayed with a value in the Mechanical Browser. The value from the different parameters can be linked together via expressions. When one of the parameter values is changed, the geometric model is updated automatically. The toolset allows BricsCAD users to add parametric behavior to any geometry and easily explore design intent. **Note:** In BricsCAD, there are no parent-child dependencies between geometric elements. For instance, if you change a sketch used to create an extruded 3D solid, the solid is not changed accordingly. Any kind of dependencies can be created using the parameters and expressions. There are two types of parameters: Local parameters are attached to a particular entity. Global parameters are not attached to a particular entity. (2.330)

Figure 2.330

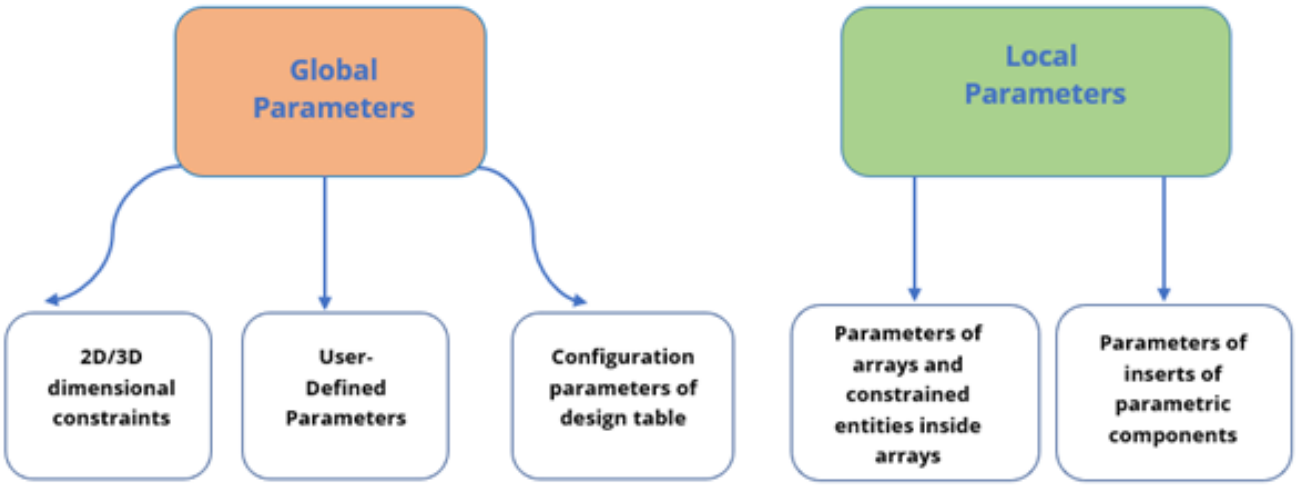

Working with constraints

If you create some components (e.g. windows, doors,...) in your BIM model, you can parametrize them by applying 3D constraints. Defining constraints allows you to control the shape and size of the elements. Together with constraints, parameters determine the positions of entities through an expression. There are two types of 3D constraints in BricsCAD: one specifies the size of the entities, the other locate their positions.

Geometrical constraints

Geometric constraints allow you to control the position of 3D entities with respect to each other.
Toolbar: **Parametric > 3D constraints** Quad: **Constraints** The following table shows the 3D geometrical constraints.

Fix		Keeps solids, edges or faces of solids in-place in the drawing.
Coincident		Applies a coincident constraint between two edges, two faces or an edge and a face of two different solids.
Concentric		Keeps two cylindrical, spherical or conical surfaces centered.
Parallel		Keeps the two faces of a solid or of different solids parallel.
Perpendicular		Keeps the two faces of a solid or of different solids perpendicular.
Tangent		Keeps a face and a curved surface of different solids tangent.
Rigid set		Makes a set of entities or sub-entities a rigid body.

Dimensional constraints

Dimensional constraints allow you to control the sizes of 3D entities in drawings, and the distances between them. (2.331) Toolbar: **Parametric > 3D constraints** Quad: **Constraints** Ribbon: **Parametric Tab > 3D constraints**

Figure 2.331

The following table shows the dimensional constraints.

Distance		Creates a distance between two sub-entities.
Radius		Creates a radius to cylindrical surfaces or circular edges.
Angle		Creates an angle between two faces of a solid or of different solids.

Setting an expression to a parameter

In BricsCAD, you can set an expression to any parameter, be it global or local. As an example, you can create a simple expression that only contains a number or a name of a global parameter and apply it to the related geometry in the drawing. You can also use more complex formulas that include the use of standard operators and functions.

NOTES

- Local parameters cannot be referenced by names in expressions.
- The constants **Pi=3.14...** and **e=2.72...** can be used in expressions. The constants names are not allowed to be used as parameter name and name of 3D constraint.

The following table shows the operators that can be used in expressions.

Addition (+)	Produces the sum of numeric values.
Subtraction or Negative (-)	Subtracts the two numeric values.
Multiplication (*)	Multiplies the numeric values.
Division (/)	Divides two numeric values.
Exponentiation (^)	Calculates the exponential value of the given numbers.
Modulo or Remainder operator (%)	Gives the remainder after the division of one numeric value to another e.g. The expression "5 % 2" would evaluate to 1, because 5 divided by 2 leaves a quotient of 2 and a remainder of 1.

The following table shows the functions and the syntax which can be used in expressions.

Cosine	cos(expression)
Sine	sin(expression)
Tangent	tan(expression)
Arc cosine	acos(expression)
Arc sine	asin(expression)
Cosine	cos(expression)
Arc tangent	atan(expression)
Hyperbolic cosine	cosh(expression)
Hyperbolic sine	sinh(expression)
Hyperbolic tangent	tanh(expression)
Arc hyperbolic cosine	acosh(expression)
Arc hyperbolic sine	asinh(expression)
Arc hyperbolic tangent	atanh(expression)
Square root	sqrt(expression)
Signum function (-1,0,1)	sign(expression)
Round to nearest integer	round(expression)
Truncate decimal	trunc(expression)
Round down	floor(expression)
Round up	ceil(expression)
Absolute value	abs(expression)
Largest element in array	max(expression1;expression2) *
Smallest element in array	min(expression1;expression2) *
Degrees to radians	d2r(expression)
Radians to degrees	r2d(expression)
Logarithm, base e	ln(expression)
Logarithm, base	10 log(expression)
Exponent, base e	exp(expression)
Exponent, base 10	exp10(expression)
Power function	pow
Random decimal, 0-1	Random(expression1;expression2) *

*Use the list separator character as defined on your system: , (comma) or ; (semicolon).

Parametric Blocks

Parametric Blocks refer to blocks that have parameters that determine the size and shape of the 3D geometry. Once the parametric block is created, it can be inserted as a block reference in the drawing. The parameters of your block can be changed after you insert it in your model. Thus, no need to modify the parametric block file individually. The parametric blocks also enable you to use the same block in different sizes and in different shapes in your model.

Procedure: Parametrizing a custom component

The window that was created in the previous lesson is used to demonstrate how the parametric design works. This window consists of three solids: subtractor, fixed frame, and glass pane.

Step 1: Before starting to add constraints:

1. Open the Mechanical Browser with the **MechanicalBrowserOpen** command, to control and manage the values of 3D constraints and parameters. **Note:** The Mechanical Browser allows to navigate through all the constraints in the drawing and to edit dimensional constraints.

2. Make sure that the **Enable selection of 3D solid faces** ( ) is toggled on in the **Selection Modes** To easily follow the steps, make sure **Boundary Detection** is toggled off.

Step 2: Applying fix constraints

1. Turn on the BIM_Subtract layer.

2. Select the entities (1) you want to add a fixation to. (Optional) Press the TAB key to select obscured geometry.

3. Choose Add Fixation (2) in the 3D constraints command group in the Quad. (2.332) The fixation appears in

Figure 2.332

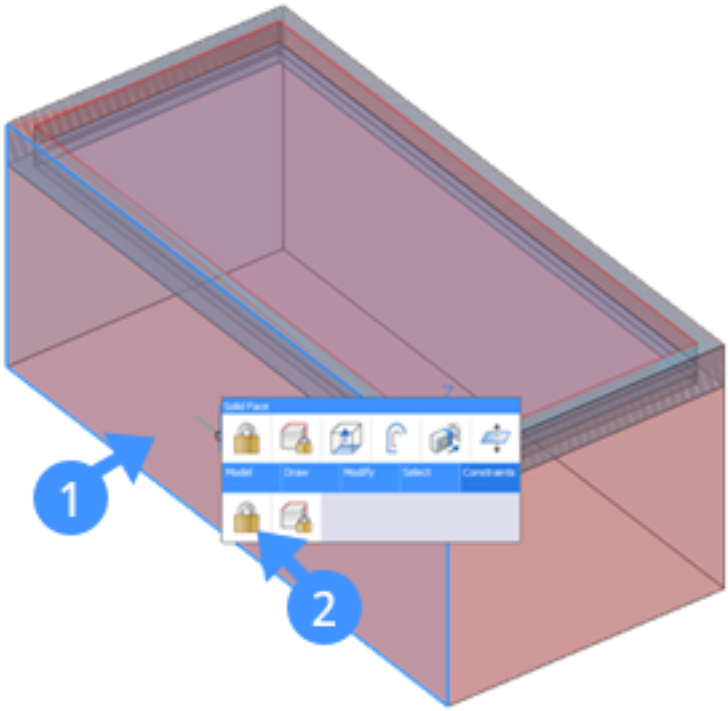

Mechanical Browser as ' Fix_1'. (2.333)

Figure 2.333

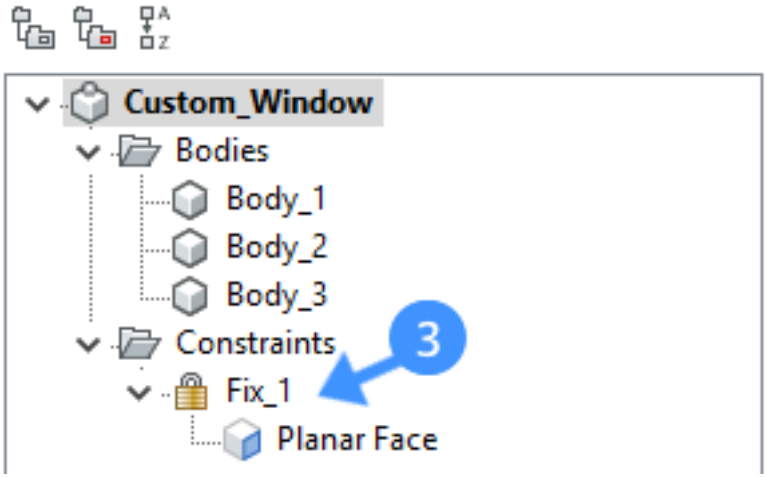

Step 3: Applying rigid constraints

1. Select the entities to apply the Rigid Set constraints. The entities remain in the same position with respect to each other when they are in a Rigid Set. To select more than one sub-entity of the same type at a time, take the following steps:

   - Use Look From Widget (4), by default it is at the top right of your screen, to change the view from 3D to TOP.
   - Select the entities using the selection box (5). While drawing a selection box, press CTRL key to change the type of sub-entity selection. Every time you press CTRL key the type of the sub-entity selection will change. The type of the sub-entity can be seen under your mouse cursor, for instance, faces (6) or edges (7).

   Note: By default, the selection boxes see and select solids. (2.334) (2.335 on the next page) (2.336 on page 1490)

Figure 2.334

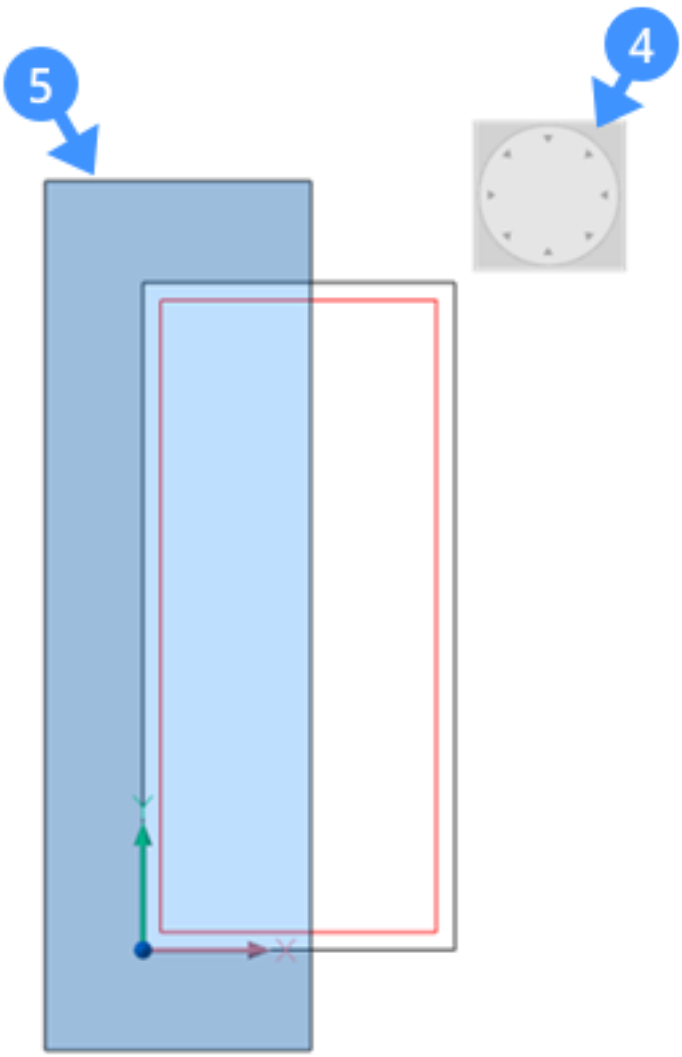

2. Choose Add Rigid Set ( ) in the 3D constraints command group in the Quad.
3. Repeat the same process for the other sides: top, bottom, and right side.

Figure 2.335

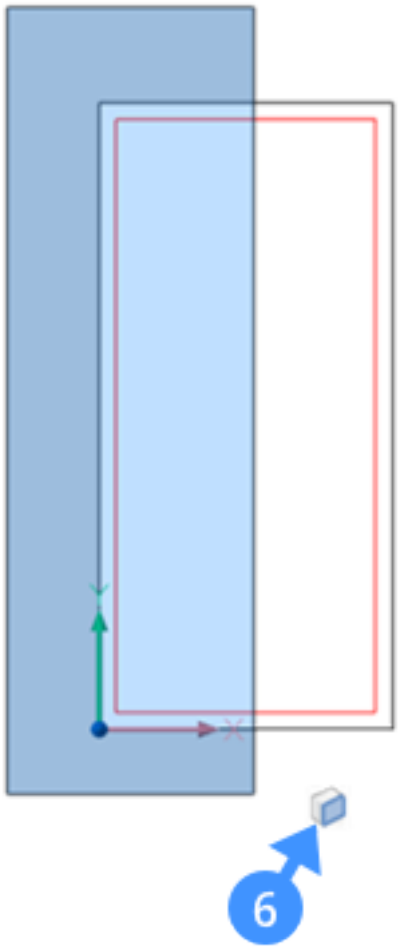

Figure 2.336

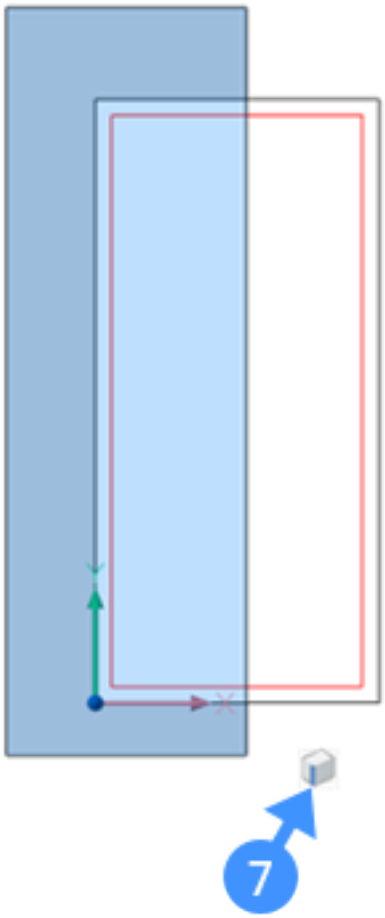

Step 4: Applying distance constraints Dimensions of the window and the thickness of the glass pane.

1. Turn off the BIM_Subtract layer.
2. Select the first face. The face highlights.
3. Hover over the second face. Hit the TAB key to highlight an obscured face.
4. When the second face highlights, choose **Add Distance** (8) in the 3D Constraints command group in the Quad. (2.337) **You are prompted:** Enter distance value:

Figure 2.337

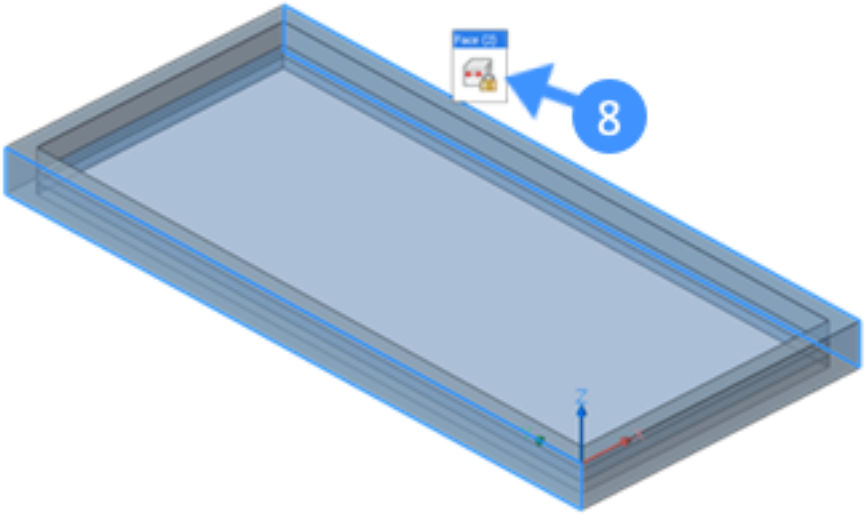

5. Do one of the following:
   - Press Enter key or right-click to accept the current value. The current value displays in the dynamic dimension field (9) when the Dynamic Dimensions (DYN) is active. (2.338)

Figure 2.338

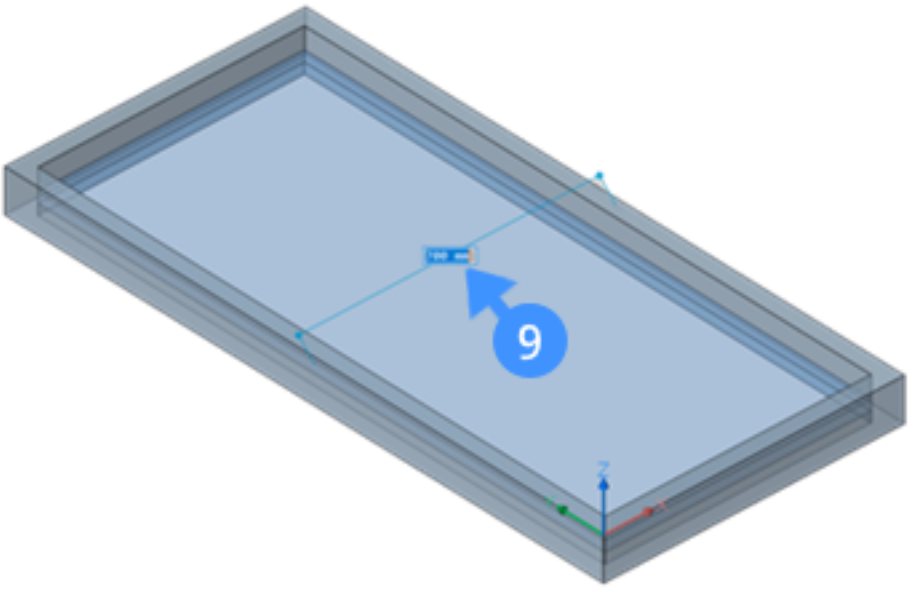

   - Type a value in the command line.
6. The distance value between the two surfaces appears in the Mechanical Browser. **Note:** To remove any constraint in your model, select the constraint in the Mechanical Browser, e.g. fix, rigid set..., and press the Delete key or right-click and select the Delete option.

Step 5: Applying parameters We will create a parameter that controls the width of the window.

1. Right-click the file name (10) in the Mechanical Browser.
2. Select **Add New Parameter** (11)in the context menu. The parameter settings grid is created and the parameter is added in Mechanical Browser as 'v1 = 1' (12). (2.339)

Figure 2.339

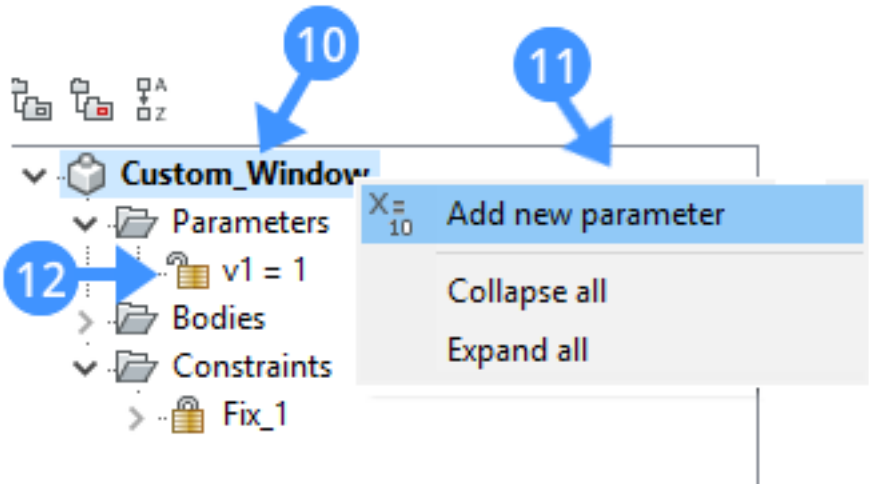

3. Select the parameter, then edit its properties in the settings grid. The following illustration shows the properties of a Width parameter of the custom window. The table below demonstrates each property. (2.340)

Figure 2.340

Parameter	
Name	W
Expression	700
Value	700
Description	Window Width
Exposed	Auto
Units	mm

Name	Type a parameter name.
Expression	Type a value or formula.
Value	Shows the current value of the parameter.
Description	Define an optional description of the parameter.
Exposed	Controls whether the parameter is available in the properties panel when the component is inserted into a model.
Units	Specifies whether the parameter is linear, areal or volumetric.

4. To link the parameter you just created with the dimensional constraint, select the distance constraint in the Mechanical Browser and use the parameters to formulate an expression in the Expression (13) field in the settings grid of the constraint. (2.341 on the next page)
5. Optionally, change the expression value of the parameter and Press Enter. The assigned distance constraint is changed accordingly.

*In your drawing, you can design as many constraints as possible. Note that the software will keep you away from applying more constraints than are necessary.

Figure 2.341

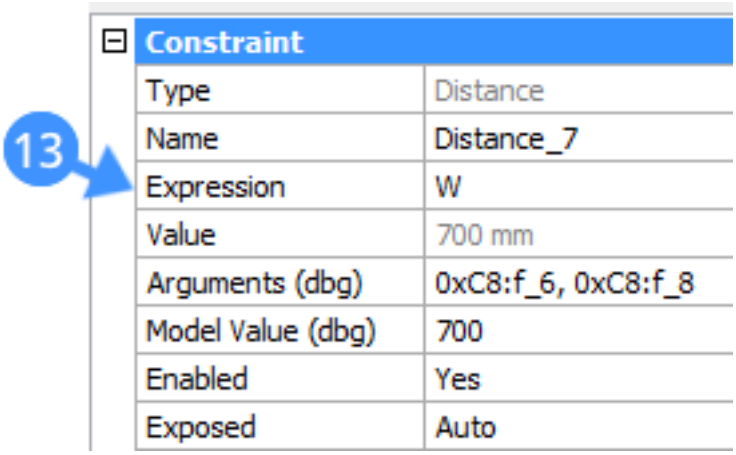
13
Constraint
Type
Distance
Name
Distance_7
Expression
W
Value
700 mm
Arguments (dbg)
0xC8:f_6, 0xC8:f_8
Model Value (dbg)
700
Enabled
Yes
Exposed
Auto

2.4.19 Using Parametrize

Command: Parametrize, (6.24.6) ParametersPanelOpen (6.24.8) **Overview:** In this lesson, you learn how to automatically parametrize pure geometric models using the Parametrize tool. **Lesson Objectives:** After completing this lesson, you will be able to:

- Use Parametrize to

Tutorial: How to automatically Parametrize objects Click here (2.3.21) to watch

About

Parametrizing is a process that automatically adds constraints and parameters to a set of 3D solids, without any manual work. For each unique value, a specific parameter is created. The constraints and parameters are represented by their name and expression in the Mechanical Browser. Each parameter can be animated to show what the parameters correspond to in the model. The parametrized geometry becomes controllable in terms of shape and size. When one of the parameters is changed, the geometric model will be updated automatically.

Procedure: Parametrizing a component automatically

1. Open the geometric model that represents your component. (2.342 on the facing page) **Figure 1, a geometric model of the sample chair**
2. Open the Mechanical Browser clicking its icon ( ) in the Toolbar Panel. **Note:** If the Browser icon is not displayed in the Toolbar Panel, place the cursor on a toolbar, then right click and choose Mechanical Browser (1) in the context menu. (2.343 on page 1496) If the model does not contain any parameters and constraints it will display only the 3D solids under the Bodies (2) section. If the model contains any constraint or parameter, the parameterized tool ask whether you want to reuse the existing ones (2.344 on page 1497)
3. Launch the PARAMETRIZE tool in the Constraints tab from the Quad. **Or** type PARAMETRIZE in the command line. **You are prompted: Select entities to auto constrain:**
4. Select the component geometry you want to parametrize, and press Enter. (2.345 on page 1498) **Figure 2, selected object** A set of parameters and constraints are defined automatically. These parameters and constraints are shown in the Mechanical Browser (3, 4). (2.346 on page 1499) **Note:** Parametrize creates Distance, Radius, Rigid Sets, Fix, Coincidence, Concentric constraints (2.4.18) depending on the geometric model. **Note:** Perpendicularity and tangency can be set (if they are applicable) by changing the DmRecognize (1.18.3) system variable in the Settings dialog.
5. To check easily which parameter corresponds to what, right-click one of the parameters, and choose Animate (5) in the context menu. (2.347 on page 1500) **Note:** In the attached .dwg file after parametrizing the chair geometry, parameters and constraints will be assigned and shown in the Mechanical Browser. Each parameter corresponds to one measurement in the chair geometry. For instance, Length_X_Y controls the width and depth, Length_Z controls the overall height, p_1 controls the seat thickness p_2 controls the leg thickness ratio_1 controls the ratio between seat height and overall height.

Figure 2.342

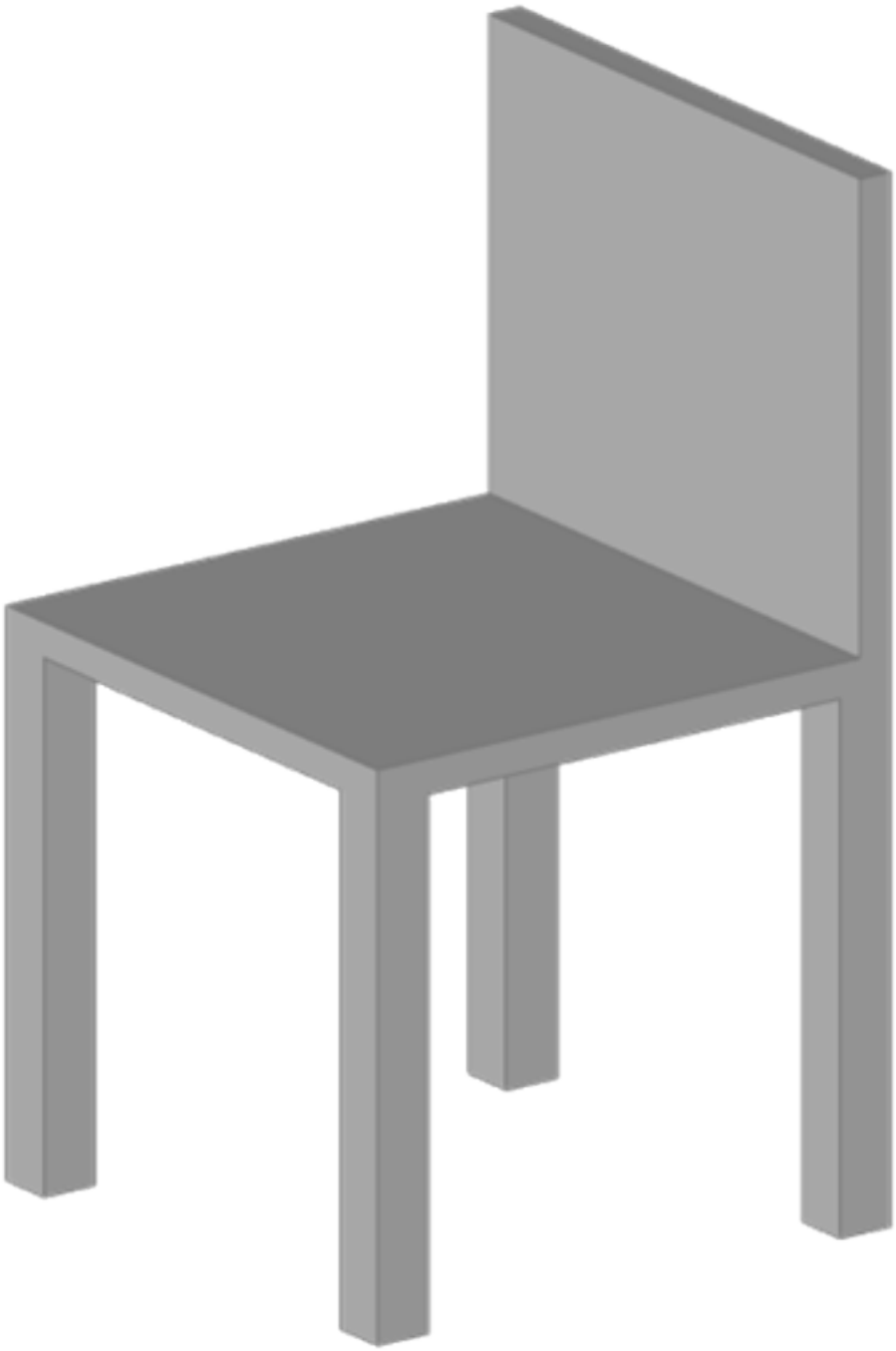

Figure 2.343

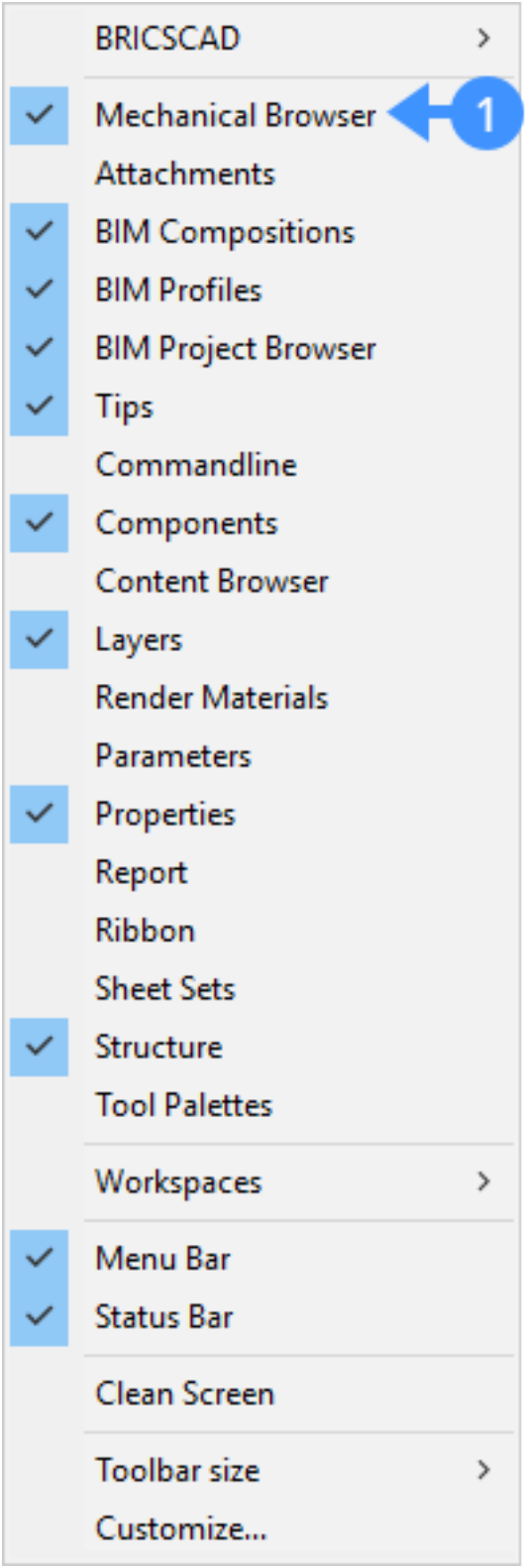
BRICSCAD
Mechanical Browser
1
Attachments
BIM Compositions
BIM Profiles
BIM Project Browser
Tips
Commandline
Components
Content Browser
Layers
Render Materials
Parameters
Properties
Report
Ribbon
Sheet Sets
Structure
Tool Palettes
Workspaces
Menu Bar
Status Bar
Clean Screen
Toolbar size
Customize...

Figure 2.344

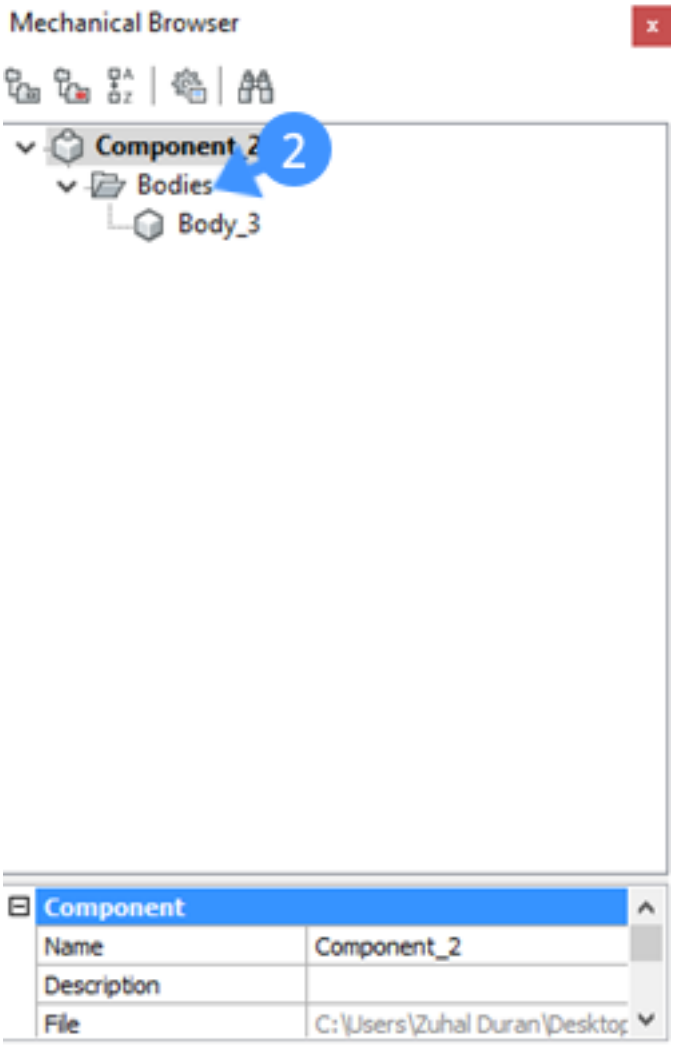
Mechanical Browser
Component 2
2
Bodies
Body_3
Component
Name
Component_2
Description
File
C:\Users\Zuhal Duran\Desktop

Figure 2.345

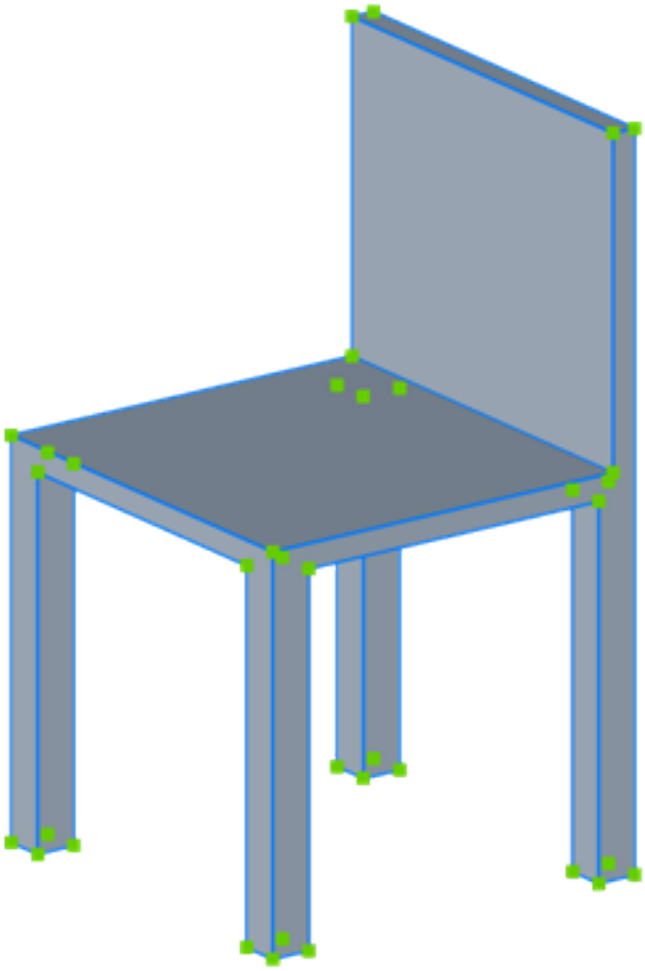

Figure 2.346

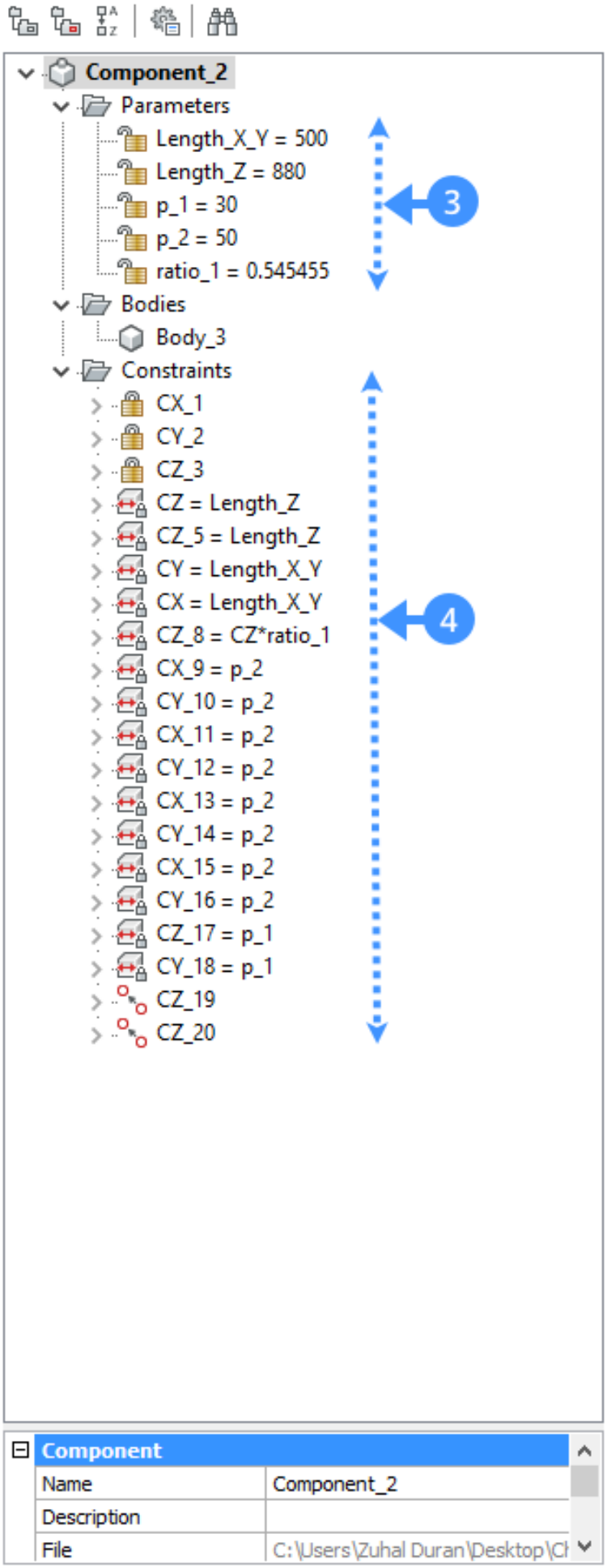
Component_2
Parameters
Length_X_Y = 500
Length_Z = 880
p_1 = 30
p_2 = 50
ratio_1 = 0.545455
3
Bodies
Body_3
Constraints
CX_1
CY_2
CZ_3
CZ = Length_Z
CZ_5 = Length_Z
CY = Length_X_Y
CX = Length_X_Y
CZ_8 = CZ*ratio_1
CX_9 = p_2
CY_10 = p_2
CX_11 = p_2
CY_12 = p_2
CX_13 = p_2
CY_14 = p_2
CX_15 = p_2
CY_16 = p_2
CZ_17 = p_1
CY_18 = p_1
CZ_19
CZ_20
4
Component
Name
Component_2
Description
File
C:\Users\Zuhal Duran\Desktop\Cl

Figure 2.347

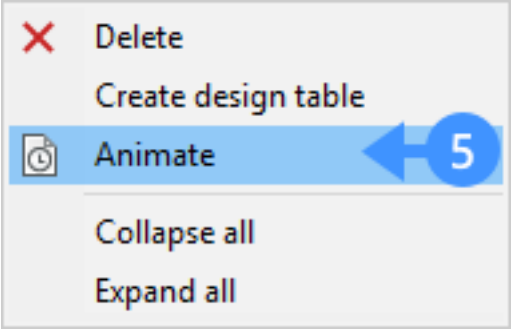
Delete
Create design table
Animate
5
Collapse all
Expand all

Procedure: Changing the parameters and constraints in the parameters manager

Note: After the auto parametrizing, it's possible to change what you do not find clear about the parameters and constraints using the parameters manager.

1. Select one of the faces (6) of your component. The constraint type (e.g. distance, fix) regarding the face is displayed. (2.348)

Figure 2.348

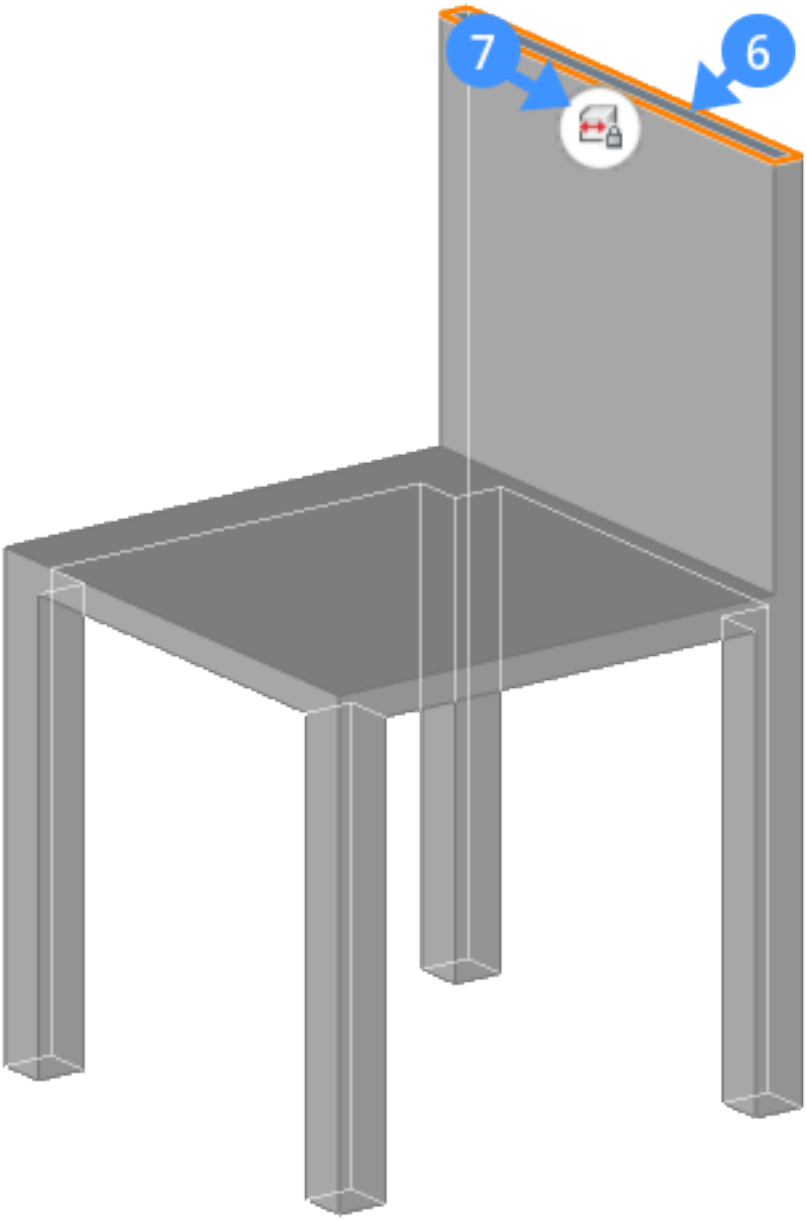

2. Click the distance constraint (7) icon on the element. The editable dimension(s) is shown inside the box.
3. Click the editable dimension box (8). (2.349 on the next page) A parameter manager displays (9). The parameter manager shows the expressions of the distance constraint (10) and the parameter (11) depending on the selected face. (2.350 on page 1503)
4. Change the parameter name by clicking its field (12) in the parameters manager. (2.351 on page 1504)

Figure 2.349

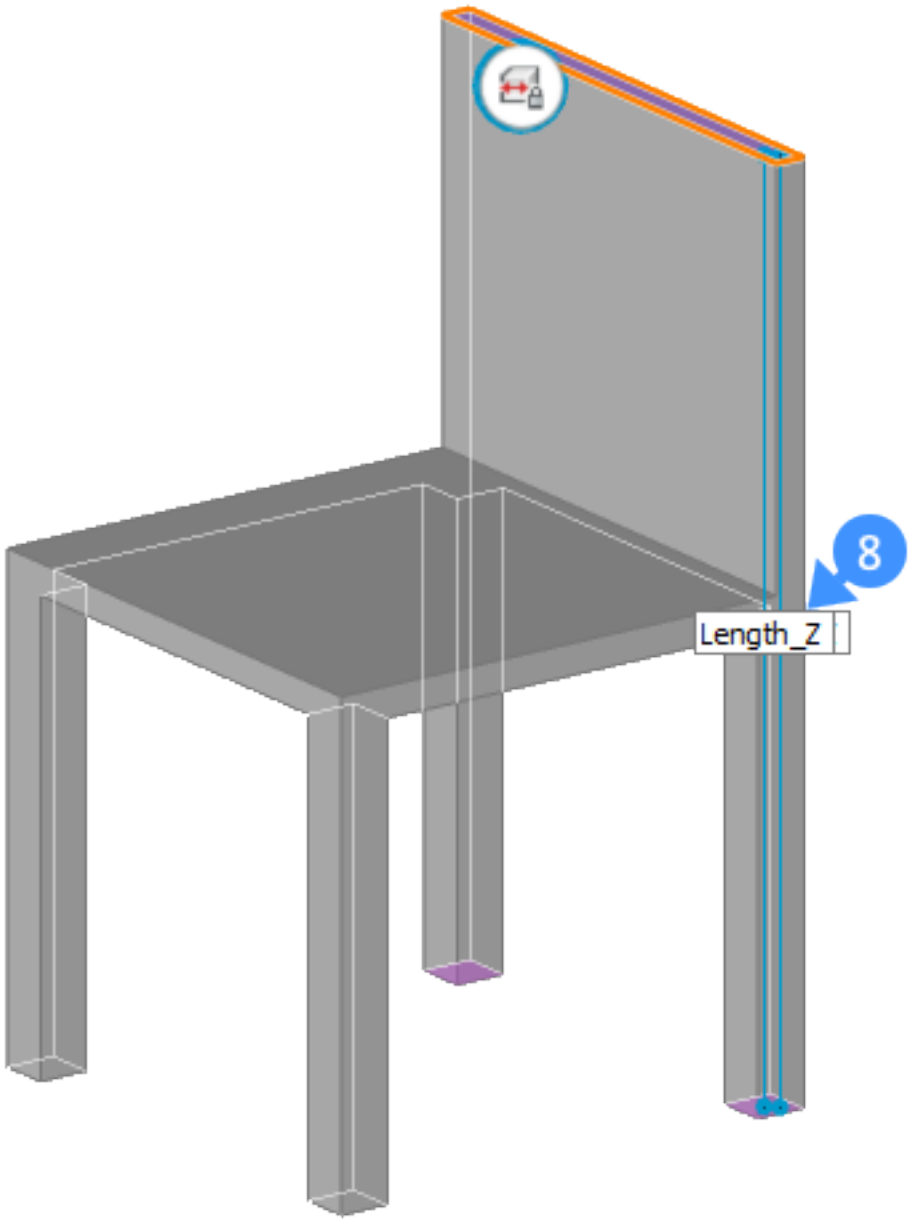

Figure 2.350

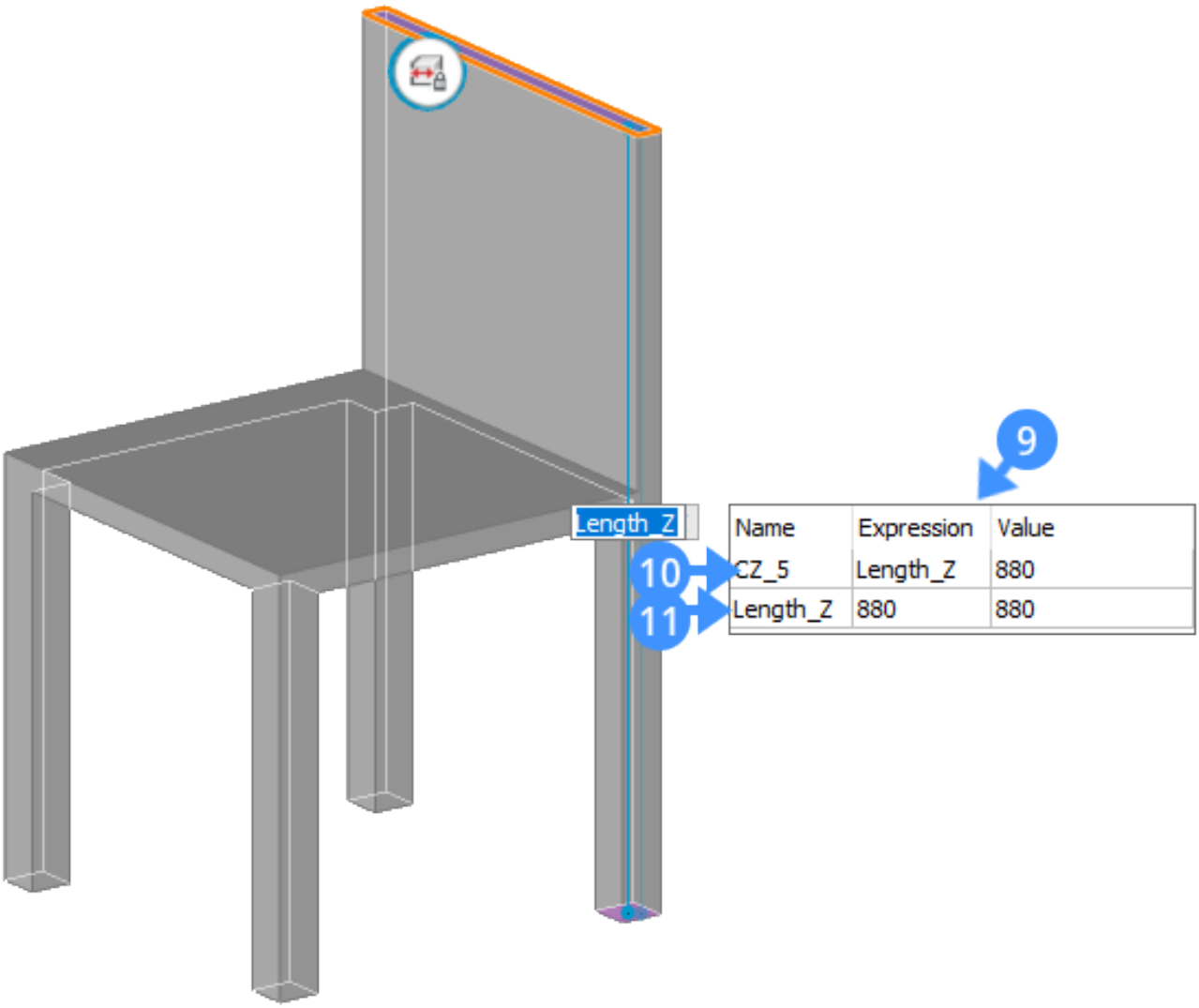
Length_Z
9
10
11
Name
Expression
Value
CZ_5
Length_Z
880
Length_Z
880
880

Figure 2.351

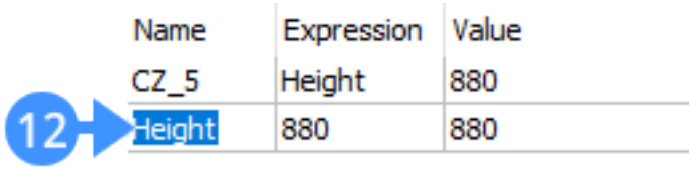

Optional a new parameter can be defined using the New option in the parameter manager's context menu. To do so, right-click the parameters manager and select New (13). A new parameter added in the list (14). (2.352) (2.353) Specify a name (15) for the newly created parameter and enter an expression using the

Figure 2.352

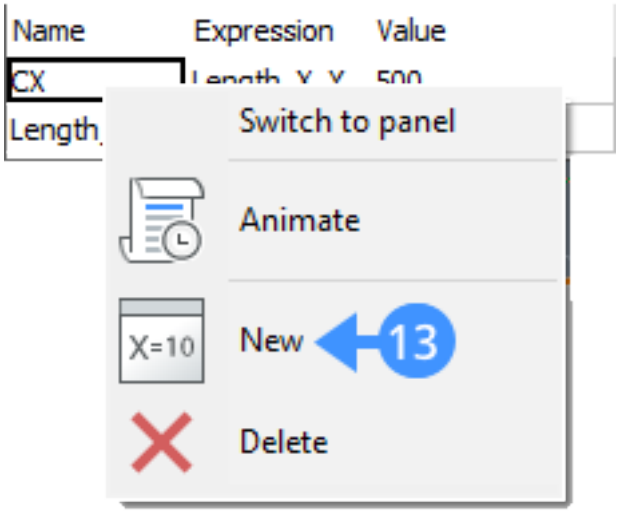

Figure 2.353

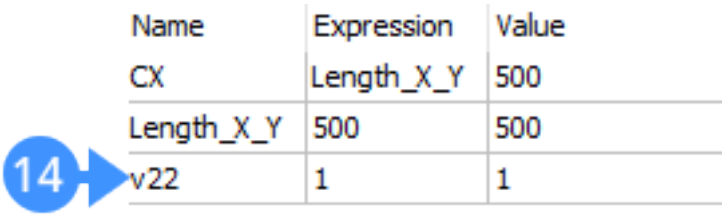

expression field (16). (2.354 on the facing page) To link the newly created parameter with an existing constraint, change the expression field of the constraint with the new parameter name (16). (2.355 on the next page) **Note:** The above procedure can also be done using the mechanical browser (3.2.2).

Figure 2.354

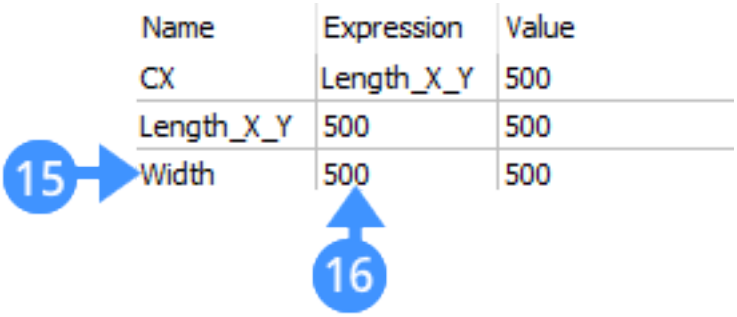

Figure 2.355

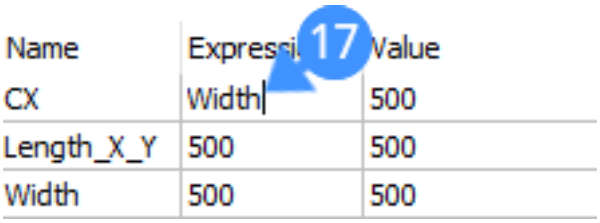

2.4.20 Offset

Command: Offset (6.23.3) **Overview:** In this lesson, you learn how to use the Offset tool to create parallel copies of entities. **Lesson Objectives** After completing this lesson, you will be able to:

- Make an offset of a 3D solid face.
- Make an offset of a 3D solid edge.
- Make an offset of a detected boundary.

Tutorial: How to offset Click here (2.3.9) to watch

About

The Offset tool allows you to create copies of linear entities and align them parallel to the original entities at a specified distance. Depending on the selected options in the Selection Modes toolbar, the Offset tool allows to create a parallel copy of:

- An edge of a 3D solid if the Select Edges option ( ) is enabled.
- The edges of a 3D solid face if the Select Faces option ( ) is enabled.
- Detected boundaries if the Select Detected Boundaries option ( ) is enabled.

Procedure: Make a parallel copy of a 3D solid edge

Before starting the process, make sure that Quad is active and the Select Edges option in the Selection Modes toolbar is on. Next, follow these steps:

1. Move the cursor over the edge of the solid to highlight the edge.
2. Choose the Offset tool from the Quad.
3. Specify the offset distance by dragging the edge of the solid face. **Note:** The distance of the offset displays in the dynamic dimension field The parallel copy of the edge is created dynamically.
4. While dragging the edge to set a precise offset distance, type a distance in the dynamic entry field and press Enter, or left-click to accept the offset. The following illustration shows the offset edge on the 3D solid. The edge highlights in orange is the original edge (1) of the 3D solid, whereas the blue highlighted line with grips (2) is the offset copy of the original one. The line (3) between the original edge and copied edge gives the offset distance. (2.356 on the facing page)

Figure 2.356

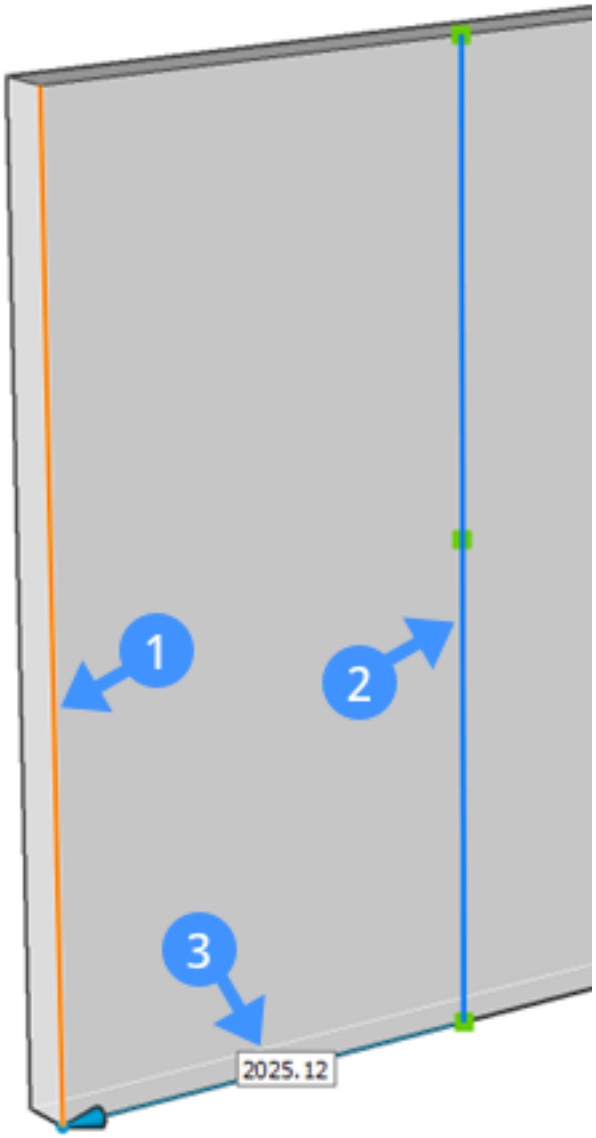

Procedure: Make a parallel copy of a 3D solid face

Before starting the process, make sure that Quad is active and the Select Faces option in the Selection Modes toolbar is on. Next, follow these steps:

1. Move the cursor over the face of the solid to highlight the solid face.
2. Choose the Offset tool from the Quad.
3. Specify the offset distance by moving the cursor outside or inside of the solid. The parallel copy of the face is created dynamically.
4. Enter a distance in the dynamic entry field and press Enter, or left-click to finish the offset. The following illustration shows the offset of the 3D solid face. The highlighted face is the original 3D solid face (4), whereas the created polyline (5) is the offset from the original one. The line (6) between the original 3D solid face and copied polyline gives the offset distance. (2.357 on the next page)

Figure 2.357

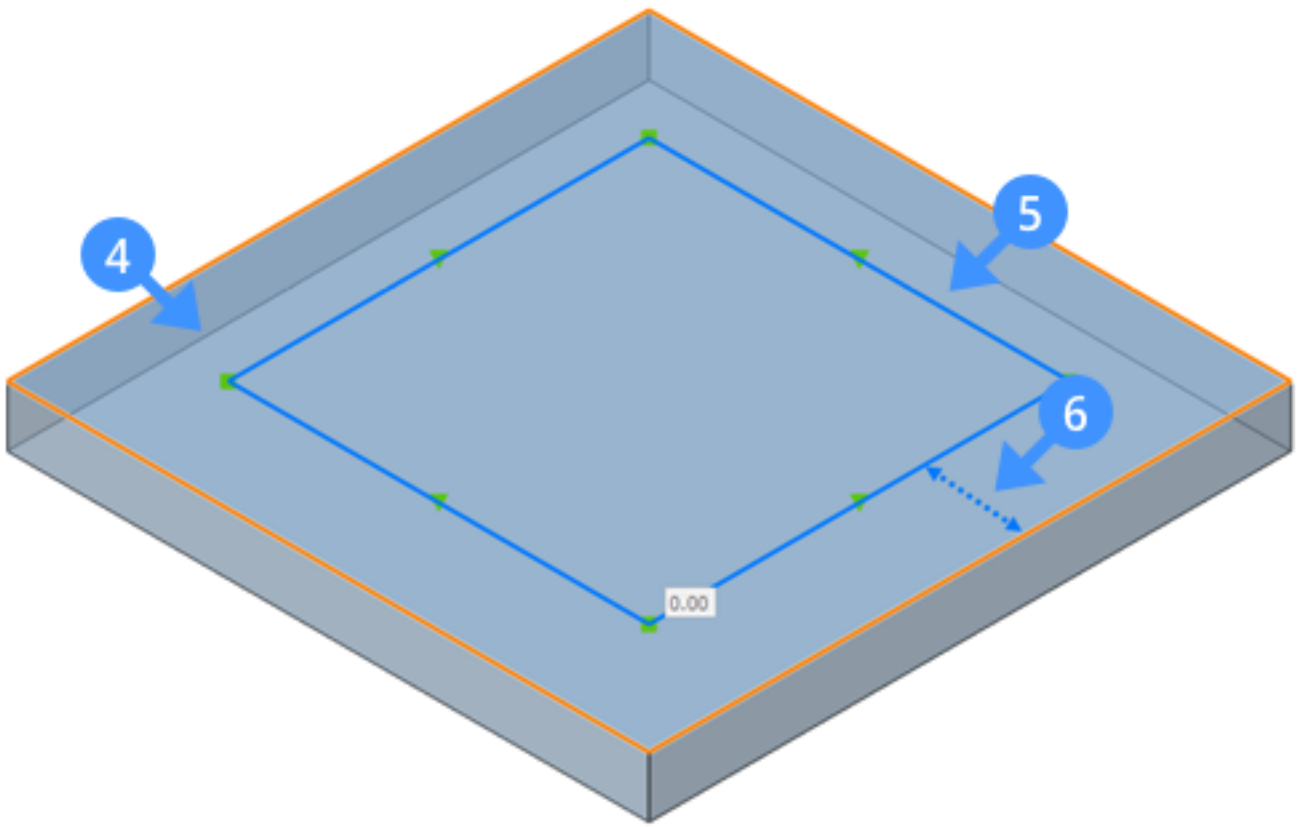

Procedure: Make a parallel copy of a detected boundary

Before starting the process, make sure that Quad is active and the Select Detected Boundaries option in the Selection Modes toolbar is on. Next, follow these steps:

1. Move the cursor inside the boundary to highlight the detected boundary.
2. Choose the offset tool from the Quad.
3. Move the cursor to define the offset distance and left-click. The parallel copy of a detected boundary is created dynamically.
4. Enter a distance in the dynamic entry field to set a precise offset distance and press enter, or left-click to accept the offset. The following illustration shows the offset boundary on the face of a 3D solid. The highlighted face is the detected boundary (7), whereas the created polyline (8) is the copy from the original one. The line (9) between the detected boundary and copied polyline gives the offset distance. (2.358 on the facing page)

Figure 2.358

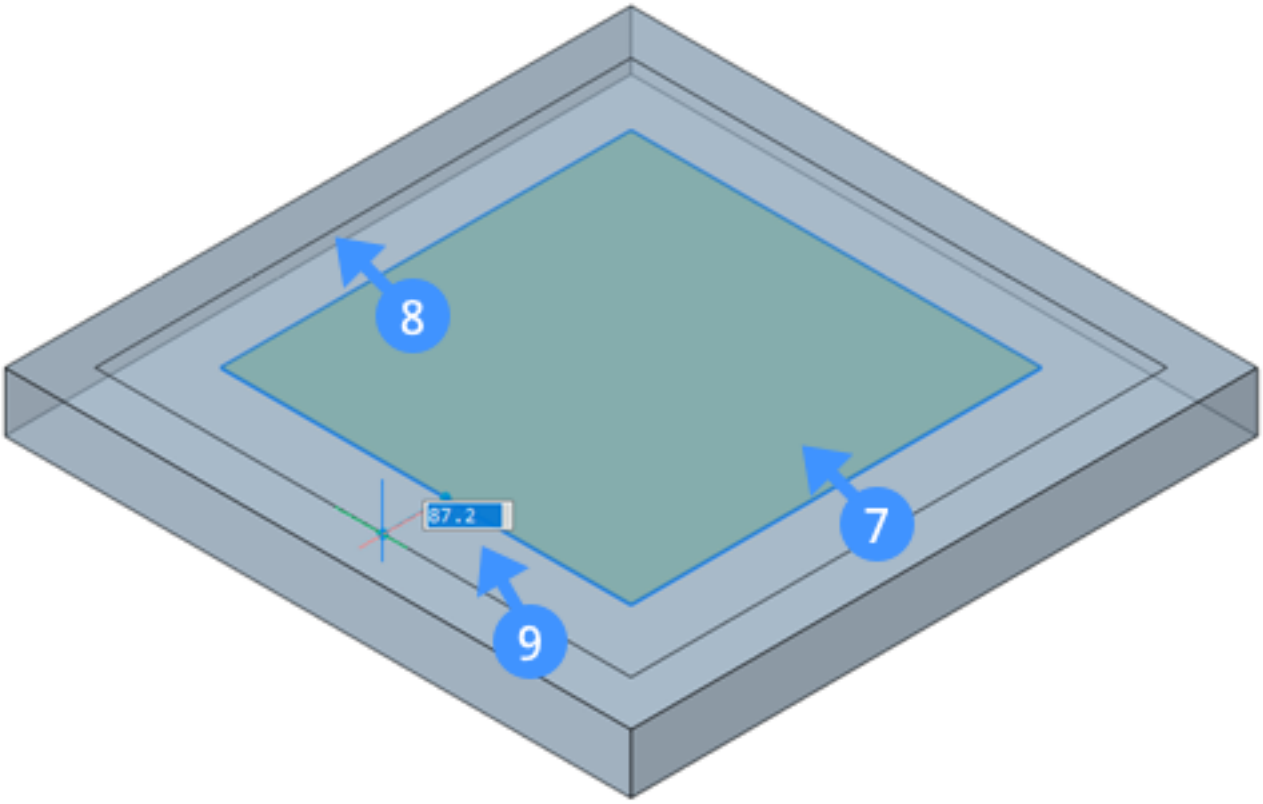

2.4.21 Splitting Solids

Command: BimSplit (6.7.43) The BimSplit command either splits segmented solids into separated solids automatically or allows to split a solid using a selection of cutting faces.

To split a solid automatically

Make sure that the value of SelectionPreview (1.10.11) is 2 or 3.

1. Do one of the following:
   - Click the BimSplit tool button ( ) on the Model tab of the ribbon.
   - Choose Split in the BIM menu.
   - Type BIMSPLIT in the command bar, then press Enter. You are prompted: Select solid for auto-splitting or cutting faces for manual splitting:
2. Place the cursor over a face of the solid. The face highlights.
3. Without moving the mouse, hit the TAB key until the complete solid highlights, then click. **You are prompted:** Entities in set: 1 Select solid for auto-splitting or cutting faces for manual splitting:
4. Right click. The selected solid is split. The number of parts is reported in the command window.

Using the Quad Make sure the Select Faces option ( ) of the SelectionModes (1.10.11) system variable is switched off. Place the cursor over a face of the solid. When the solid highlights, choose Split ( ) in the BIM command group of the Quad. The solid is split. The number of parts is reported in the command window.

To split a solid using cutting faces

Make sure that the value of SelectionPreview (1.10.11) is 2 or 3.

1. Do one of the following:
   - Click the BimSplit tool button on Model tab of the ribbon.
   - Choose Split in the BIM menu.
   - Type bimsplit in the command bar, then press Enter. You are prompted: Select solid for auto splitting or cutting faces for manual splitting:
2. Place the cursor over a face of the solid. Hit the TAB key to highlight an obscured face. When the face highlights, click to select the face. **You are prompted:** Entities in set: 1 Select solid for auto splitting or cutting faces for manual splitting:
3. (option) Repeat step 4 to select more faces.
4. Right-click to stop selecting faces. The solid is split using the selected faces as cutting planes. The number of parts is reported in the command window.

Using the Quad Make sure the Select Faces option of the SelectionModes (1.10.11) system variable is set.

1. Place the cursor over a face you want to use as a cutting plane. When the face highlights, do one of the following:
2. Go to step 3.
3. Go to step 2 to select more faces.
4. (option) Place the cursor over a face you want to use as a cutting plane. When the face highlights, do one of the following:
5. Go to step 3.
6. Repeat this step to select more faces.
7. Choose Split in the BIM command group of the Quad. The solid is split using the selected faces as cutting planes. The number of parts is reported in the command window.

2.4.22 Stair Tool

Command: BimStair (6.7.40) **Overview:** In BricsCAD BIM, the Stair Tool creates a flight of stairs in only two clicks. The Stair Tool asks for two input clicks: one for the first step and one for the last step.

- Simply select the first and last points of a staircase to create a fully parametric flight of stairs, with full BIM data and properties automatically assigned.
- Create single-flight straight, double-flight L-shaped, and double or triple-flight U-shaped stairs.
- Snap to walls, slabs, and gaps for easy positioning.

About

The Stair Tool is a powerful tool that allows you to add a custom flight of stairs for your project in just two clicks. You can change the default stair settings as required. The Stair Tool will automatically try to fit these requirements. It is possible to create single-flight straight, double-flight L-shaped, and double or triple-flight U-shaped stairs.

For more information about this command, visit the Command Reference article BimStair (6.7.40).

Create a straight flight of stairs

1. Select the Stair Tool from the Quad (1). (2.359)

Figure 2.359

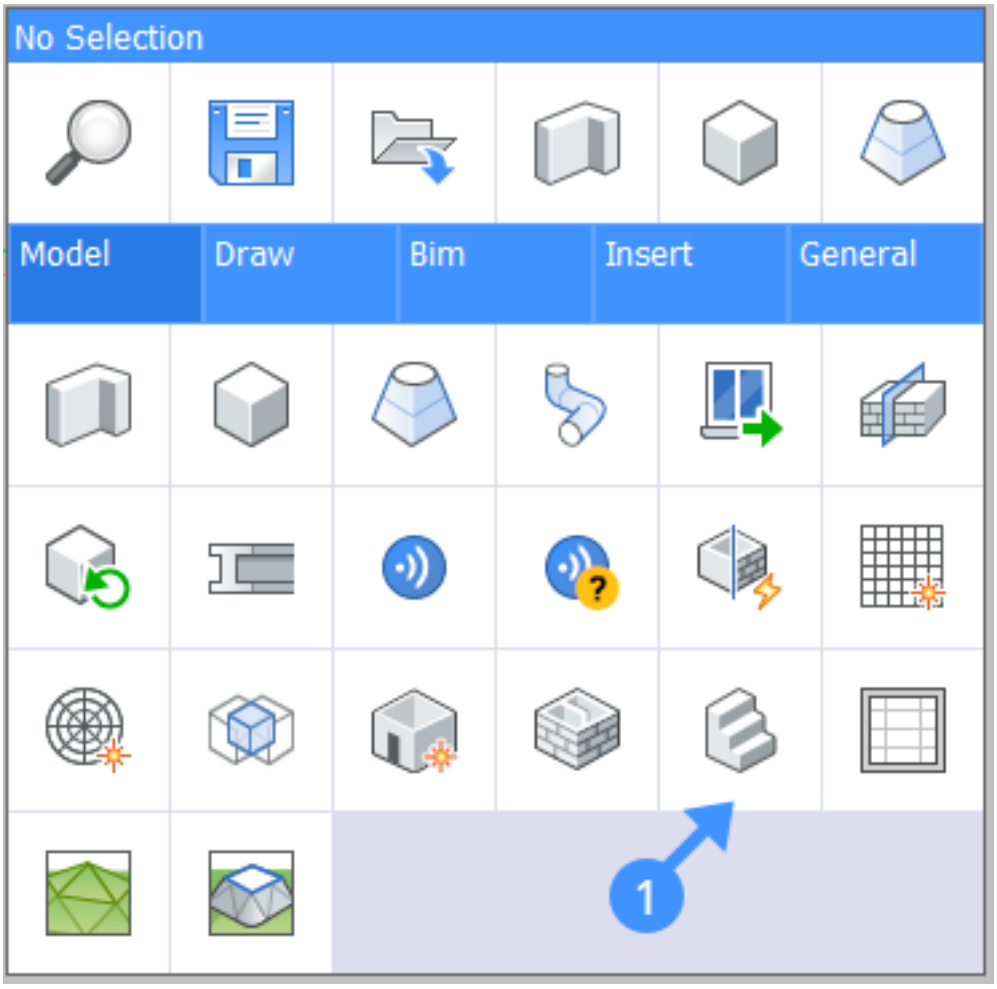

2. Hover over a slab. The Stair Cursor will appear (2). This indicates the position of the first step. If the position of the cursor is invalid, the cursor will turn red (3). **Note:** If Dynamic Dimensions (DYN) is switched on, you can adjust the relative position of the staircase by entering the dimensions into the DYN boxes. Use the Tab key to switch between the fields. (2.360 on the following page) (2.361 on page 1513)

Figure 2.360

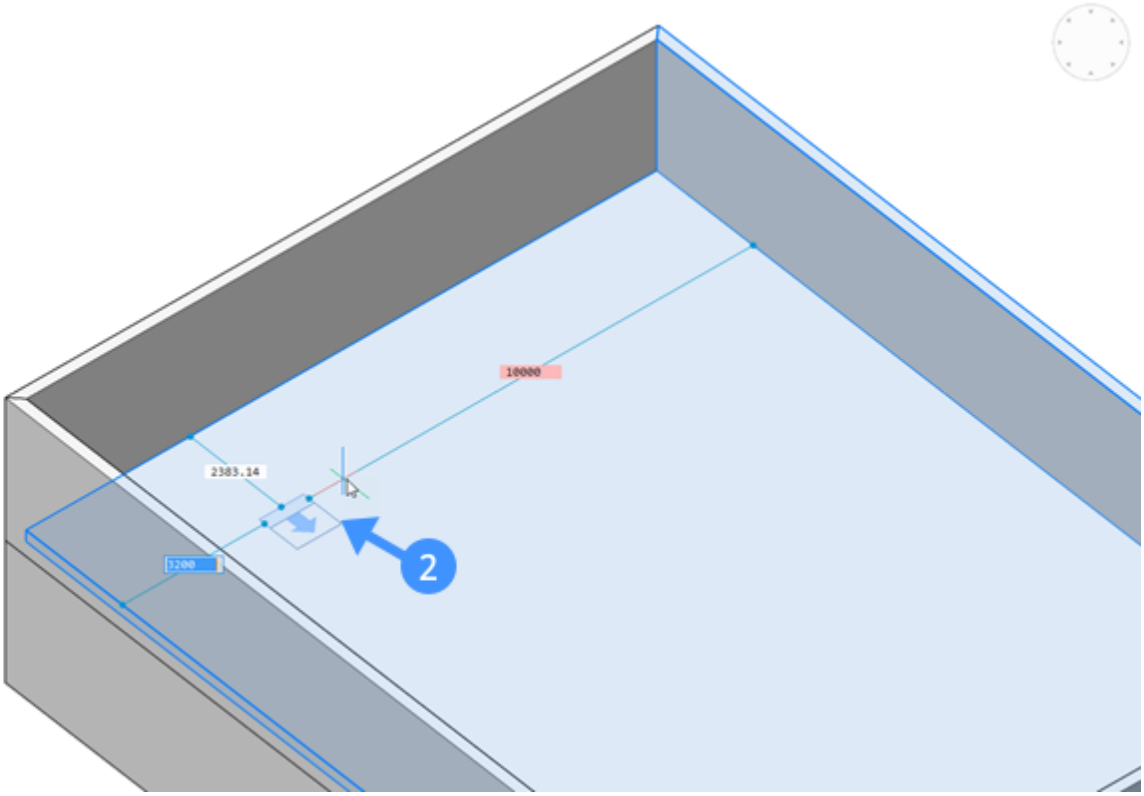

3. To flip the direction of the first step, click the Flip-button (4) or type 'F'. To turn the direction of the first step 90°, click the Quarter-turn-button (5) or type 'Q'. **Note:** the cursor will automatically flip or quarter-turn when it is positioned close to a wall or the edge of a slab. (2.362 on the facing page)
4. Once the cursor is in position, click the mouse. The slab that the flight of stairs started on will become transparent if it is blocking the view of the flight of stairs underneath it. (2.363 on page 1514)
5. To create a straight flight of stairs, align the mouse perpendicular to the first step. **Note:** A live preview of the flight of stairs to be created (blue) will follow the mouse dynamically (6). The Stair Tool will automatically snap to the configurations that correspond to the current settings, as can be seen in the animation below. When the optimal configuration is satisfied, this preview will display in a darker shade of blue. (2.364 on page 1515)
6. Once you have the cursor in the correct position, left-click. A flight of stairs will be created. A hole is automatically generated in the upper slab (7). (2.365 on page 1516)

Figure 2.361

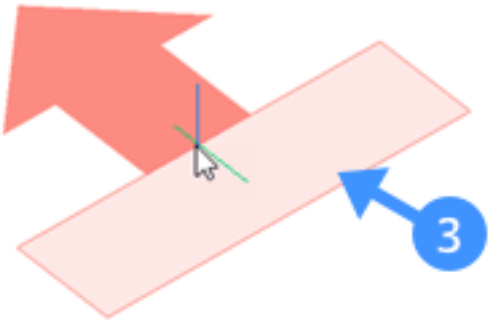

Figure 2.362

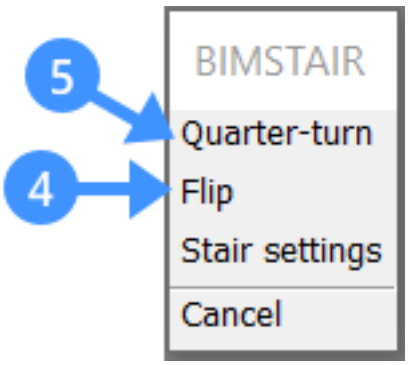

Figure 2.363

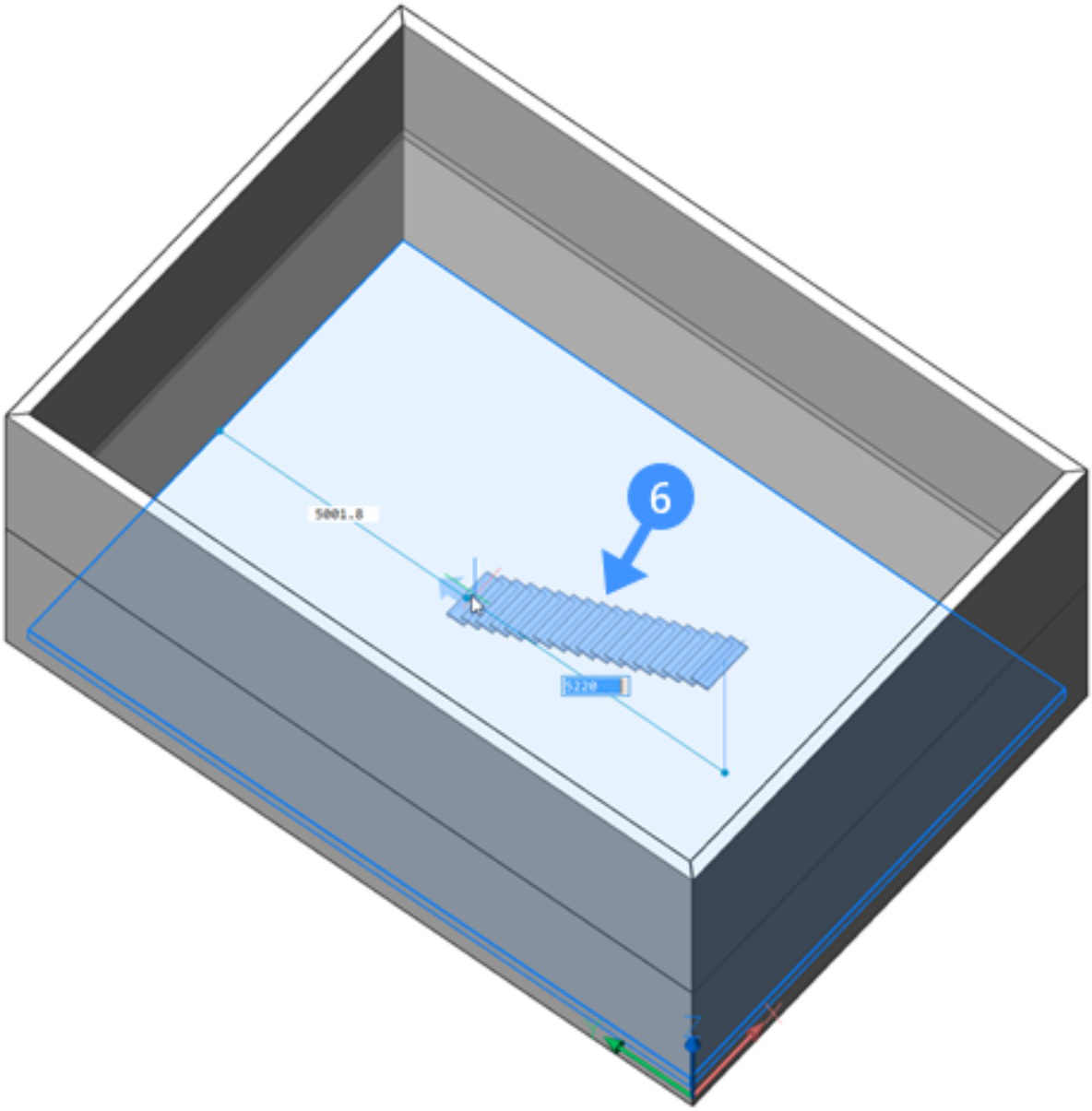

Figure 2.364

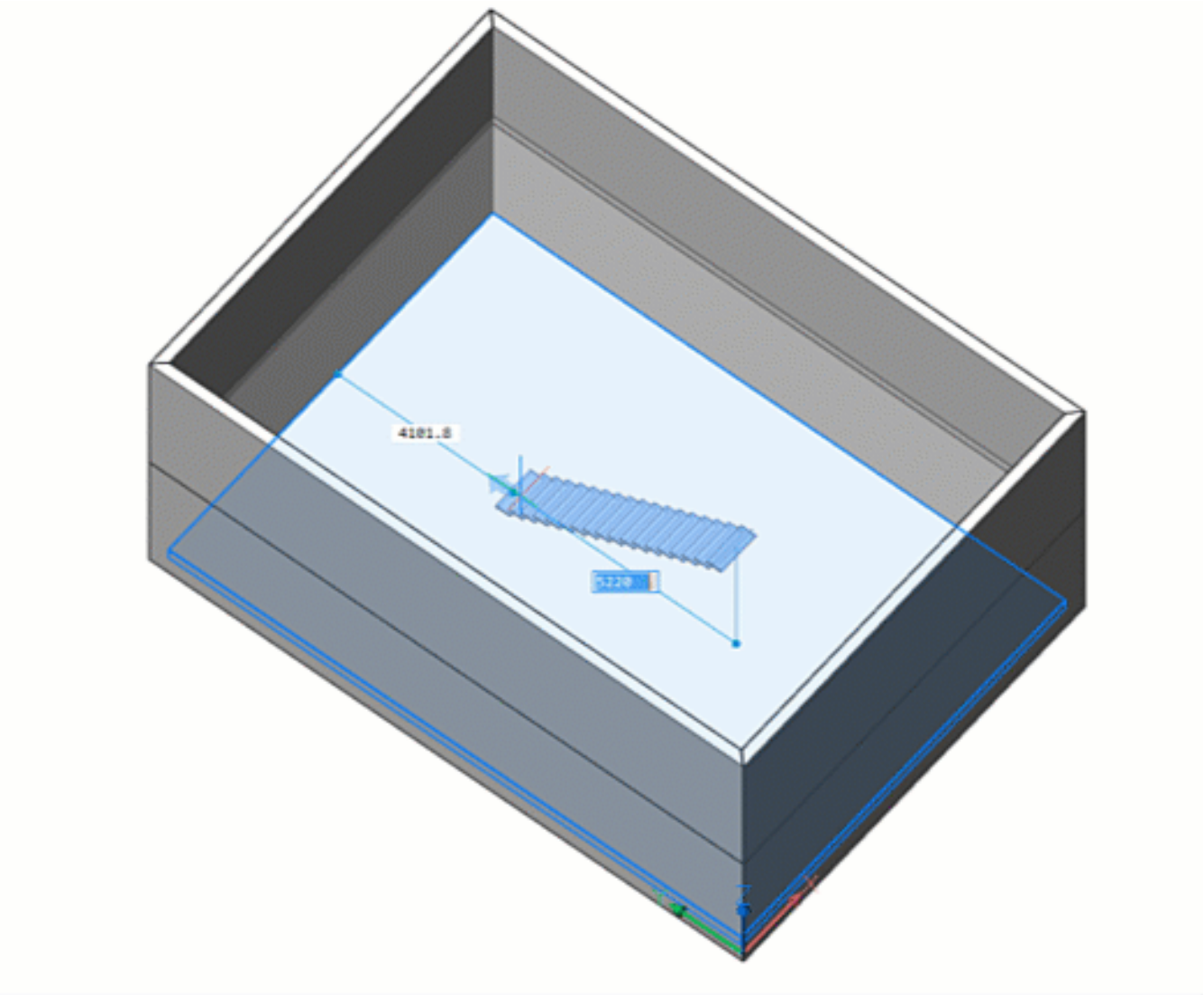

Figure 2.365

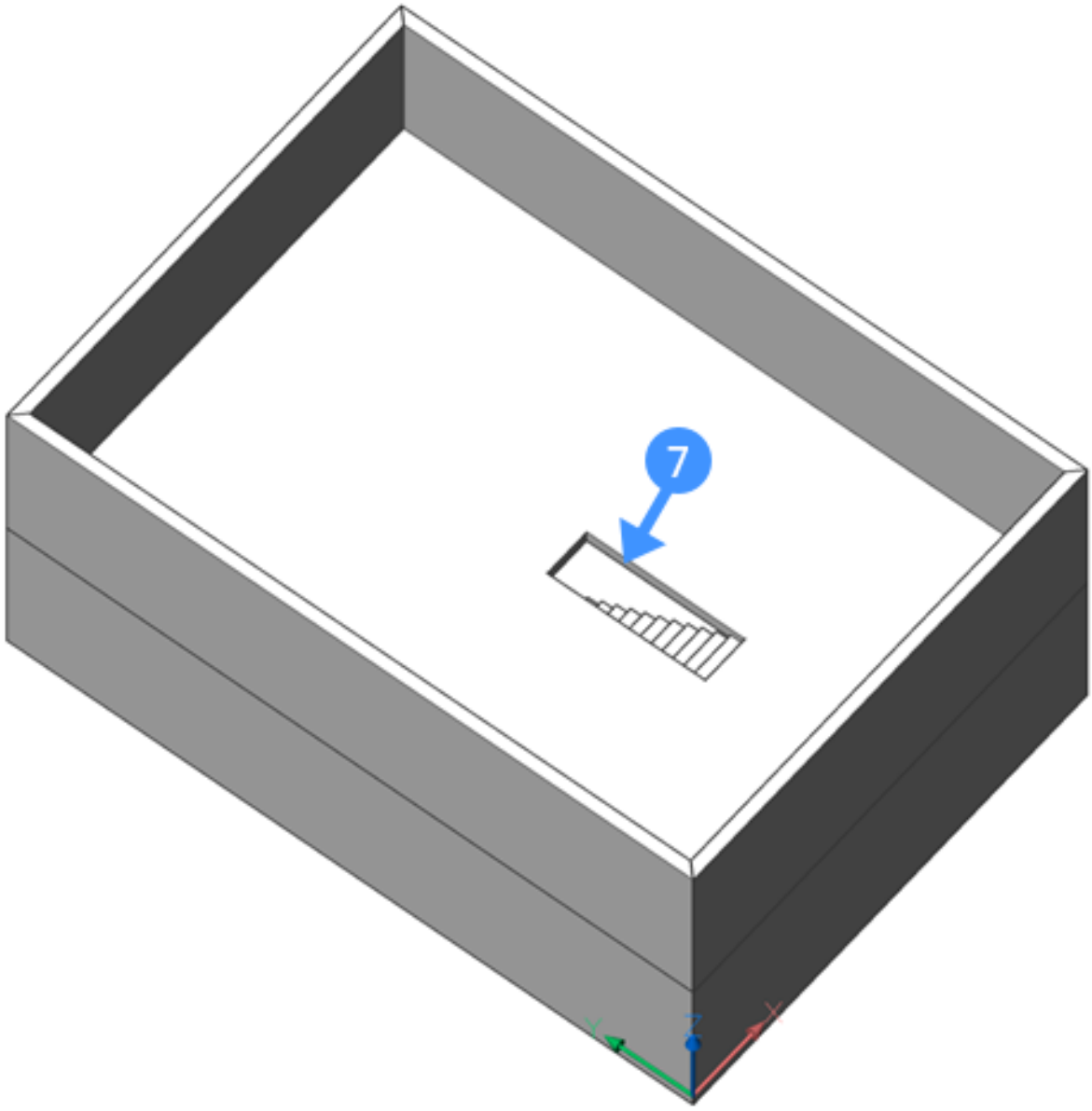

Create an L-shaped staircase

1. Select the Stair Tool from the Quad.
2. Hover over a slab. The Stair Cursor will appear. Left-click once the stair cursor is in the correct position.
3. Move the cursor away from perpendicular to create an L-shape flight of stairs (8). (2.366) **Note:** A live

Figure 2.366

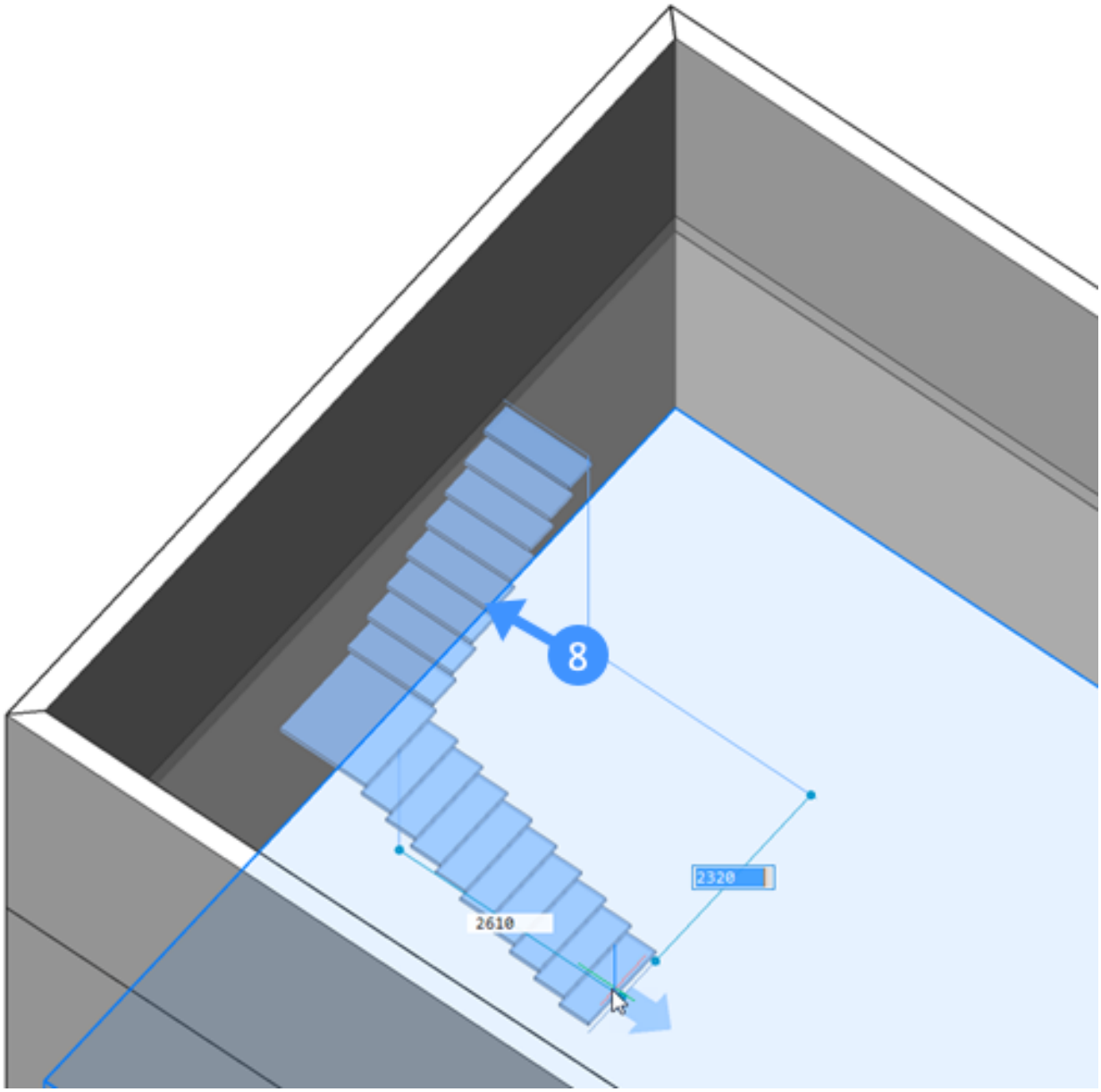

preview of the flight of stairs to be created (blue) will follow the mouse dynamically (8). The Stair Tool will automatically try to find optimal configurations of the stair that correspond with the dimensions given in the settings dialog. It will snap to the optimal configuration and display this preview in a slightly darker color.

4. When you are satisfied with the preview, left-click. A flight of stairs will be created and a hole will be automatically generated (9). This time, the hole may be L-shaped. (2.367 on the next page)

Figure 2.367

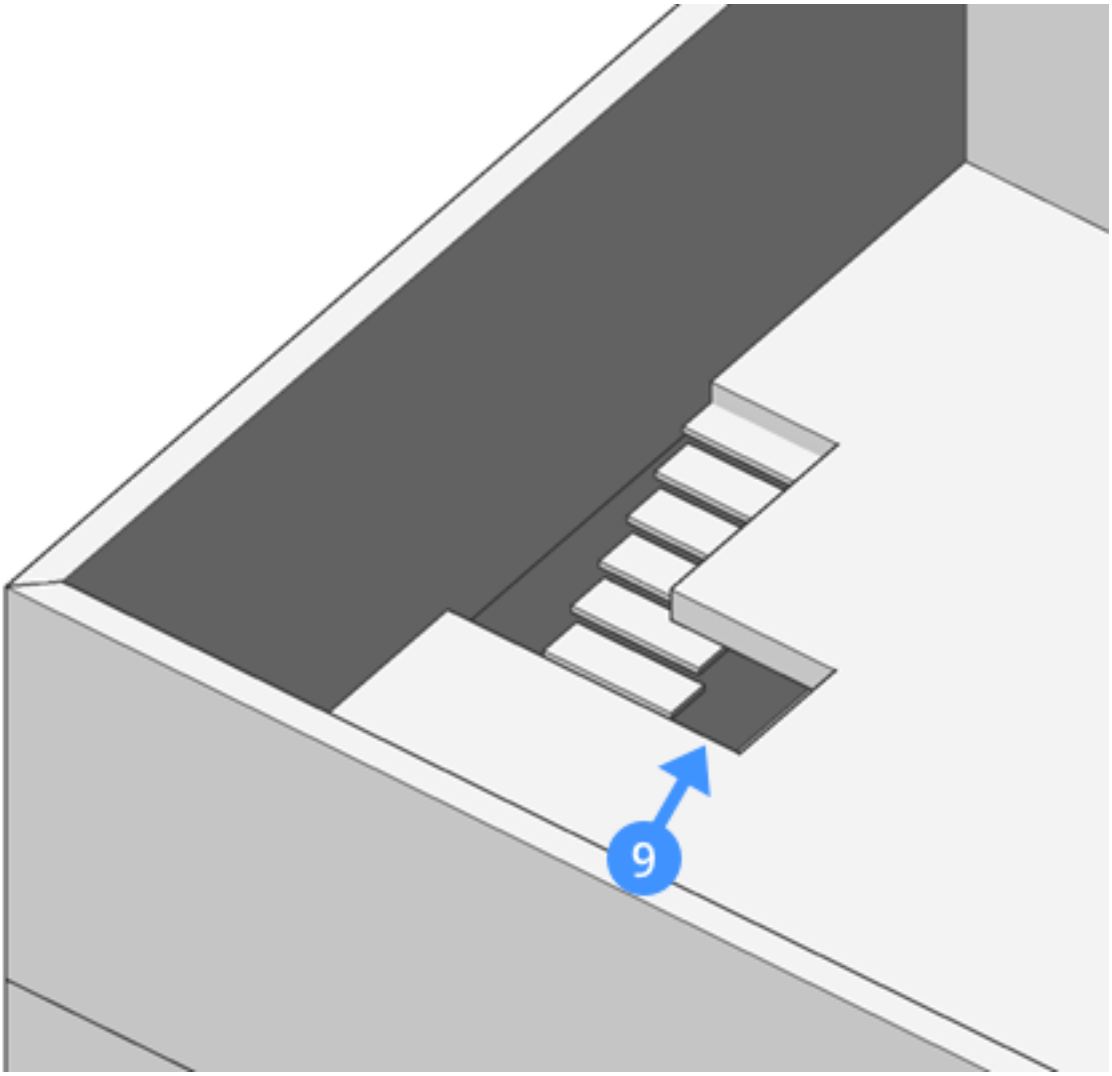

Create a U-shaped staircase

1. Select the Stair Tool from the Quad.
2. Hover over a slab. The Stair Cursor will appear. Left-click when the stair cursor is in the correct position.
3. Move the cursor away. You might need to type 'Q' and Enter so that the direction of the second cursor is rotated 180° with respect to the first cursor. (2.368 on the facing page)

   Note: A live preview of the flight of stairs to be created (blue) will follow the mouse dynamically (10). The Stair Tool will automatically snap to the configurations that correspond to the current settings. When the optimal configuration is satisfied, this preview will display in a darker shade of blue.
4. There are two possible types of U-shaped stairs you can switch between: - The middle section includes steps (10). - The middle section is a landing in between two sections of steps (11). It is possible to switch between these two modes by typing 'U' and hitting Enter. (2.369 on page 1520)

Figure 2.368

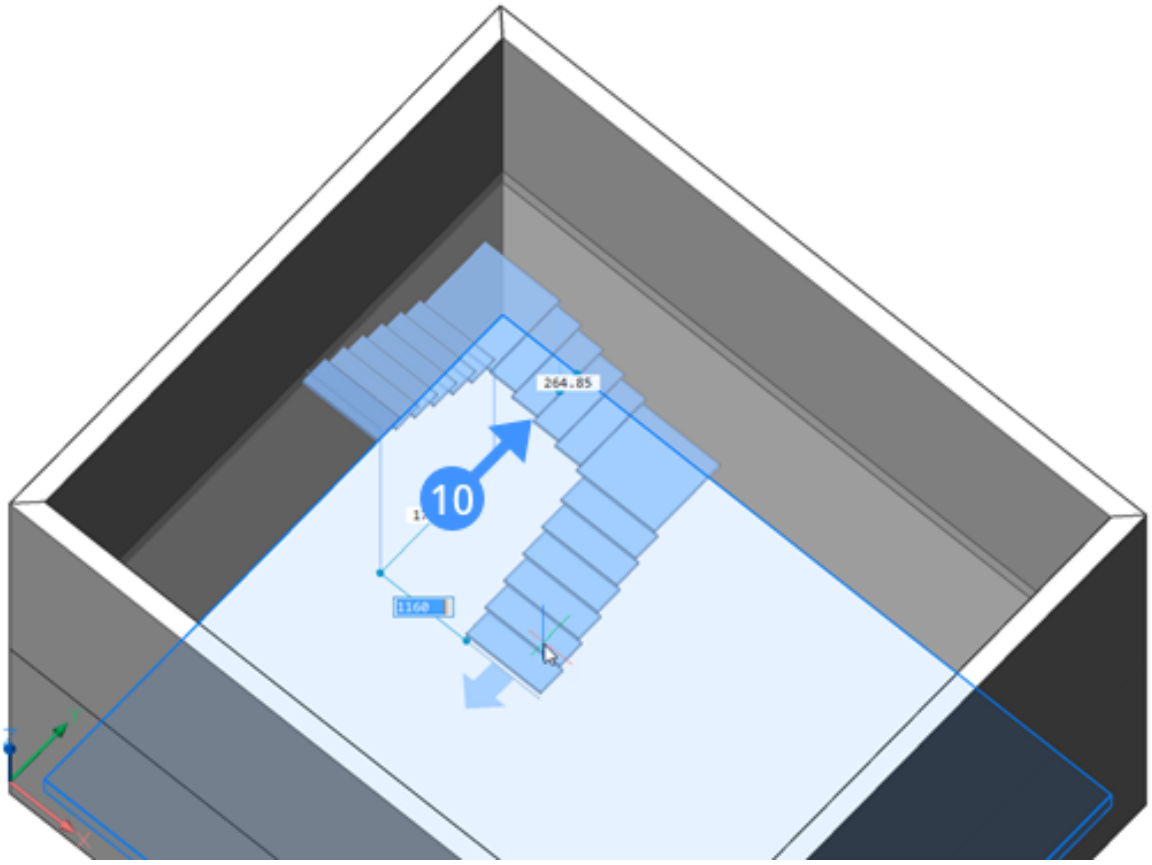

Figure 2.369

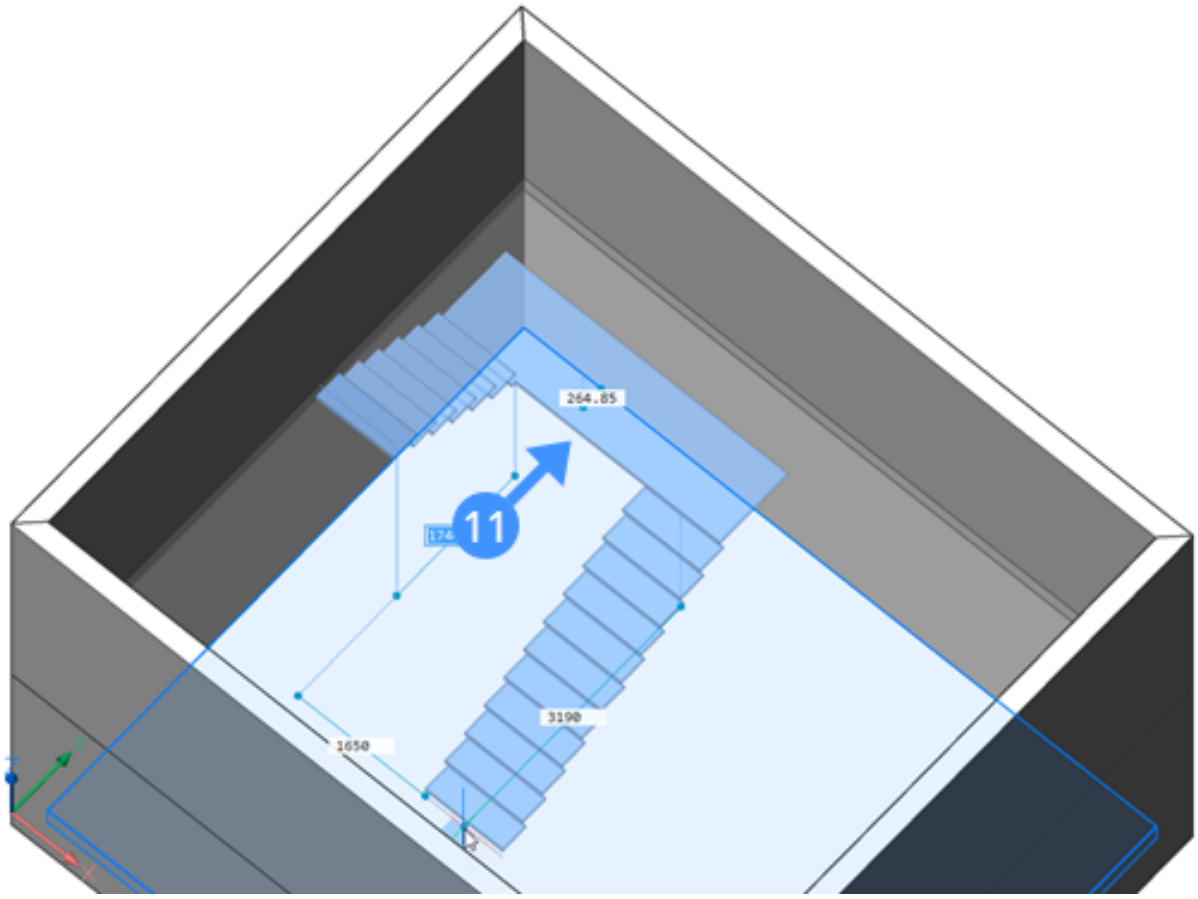

Create a flight of stairs in an existing opening

Sometimes it is necessary to create a flight of stairs starting from the edge of a slab, where an opening already exists. (2.370) In the example above, different floors need to be connected with flights of stairs. However, an

Figure 2.370

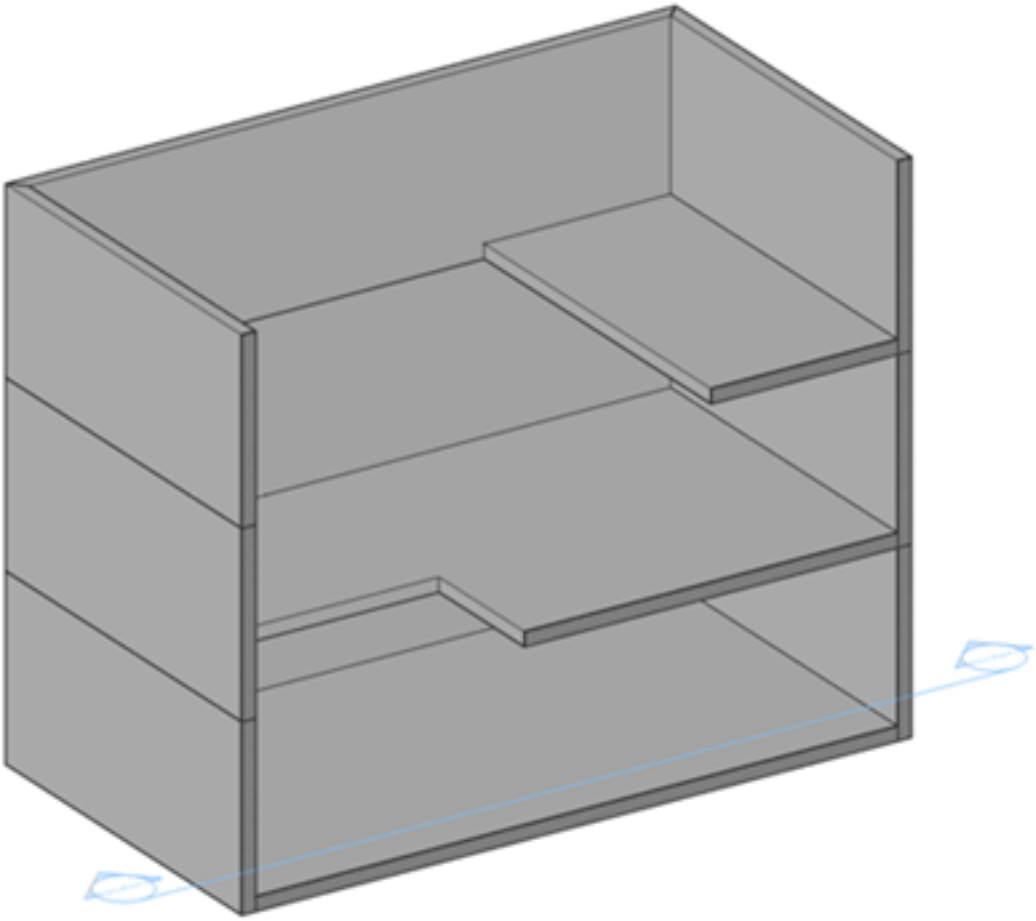

opening does not need to be created.

1. Select the Stair Tool from the Quad.
2. Hover the Stair Cursor near the edge of the slab (12). The cursor automatically snaps to the outer side of the edge. (2.371 on the next page)
3. You can now create a flight of stairs as described above. (2.372 on the following page)
4. You can also make a flight of stairs by starting at the lowest point. This time select a starting point on the first floor. (13) (2.373 on page 1523)
5. Now hover over the edge of the slab on the second floor. The Stair Cursor automatically snaps to the edge of this slab. Left-click to create the flight of stairs. (2.374 on page 1524)

Figure 2.371

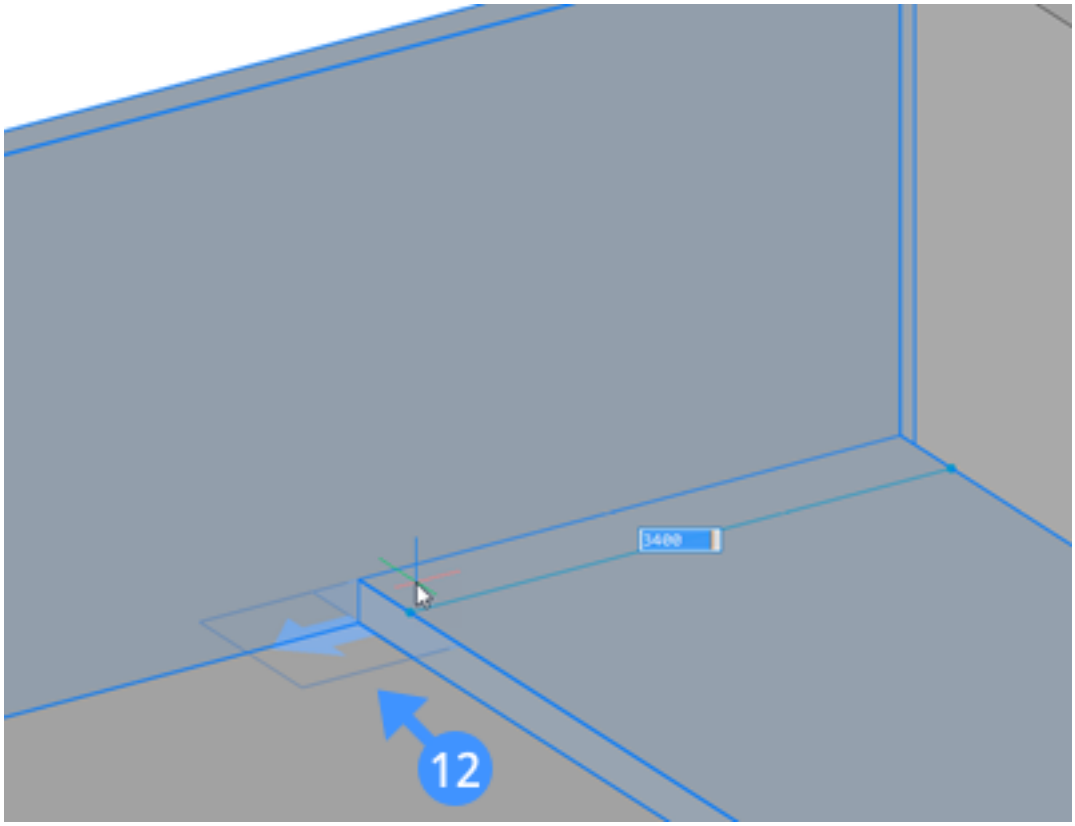

Figure 2.372

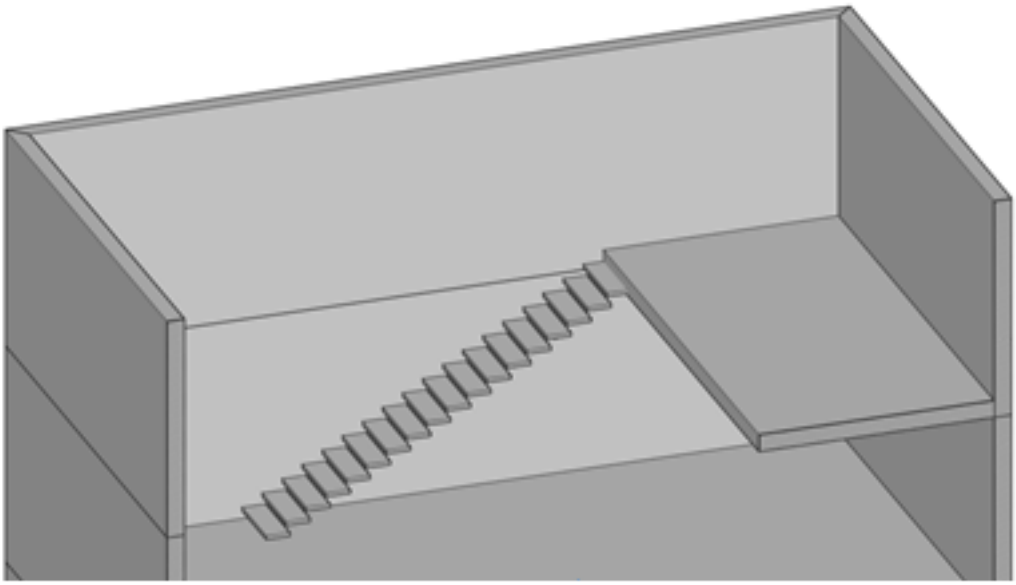

Figure 2.373

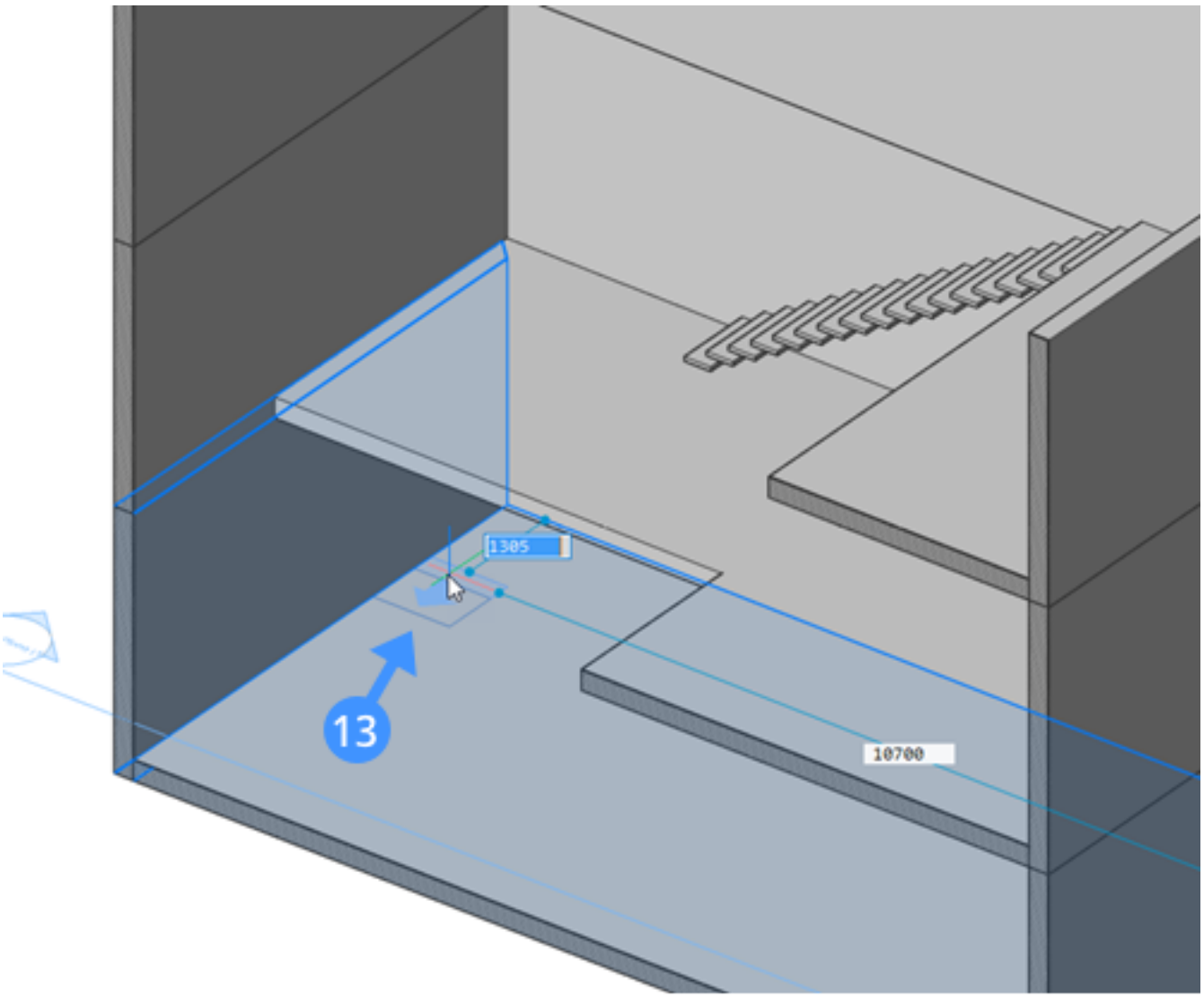

Figure 2.374

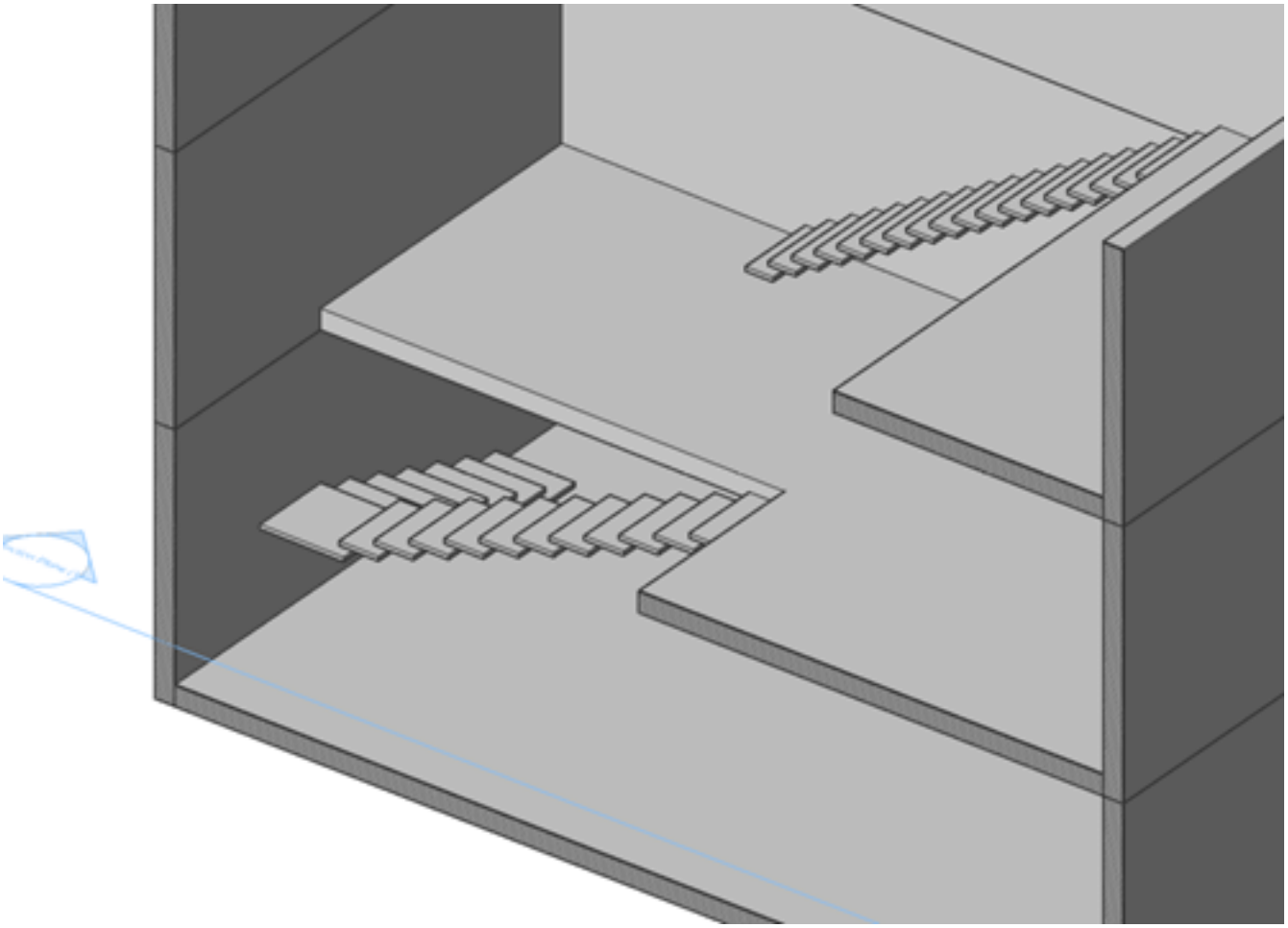

Change the Stair Tool Settings

You can change the stair settings by clicking the 'Stair settings'-button in the Stair Tool menu after the Stair Tool command is launched **Or** simply open the Settings dialog and search 'Stair'.

Edit a flight of stairs

You can adjust multiple parameters of a flight of stairs created with the Stair Tool in the Properties Panel. These parameters include: (2.375)

Figure 2.375

Parameters	
Height_Staircase	325 cm
Stair_Width	1000 mm
Ideal_Riser_Height	170 mm
Step_Thickness	50 mm
Nosing	50 mm
Length_StairFlight_0	145 cm
Length_StairFlight_1	174 cm
Length_StairFlight_2	145 cm

Height_Staircase	The overall height of the flight of stairs. The height is fixed at the top and will adjust from the base.
Stair_Width	The width of the flight of stairs. When a flight of stairs is selected a green dot appears on the upper slab (x). This dot indicates the insertion point of the flight of stairs. When this point is in the middle of the flight of stairs, the flight of stairs will widen from the center. When it is located at the side, for example when a stair is attached to a wall, the stair will only widen the side away from the dot (x).
Ideal_Riser_Height	The ideal riser height. When creating a flight of stairs, the real riser height will be calculated based on the ideal riser height and the height of the steps, so that the risers are equally divided as close to the ideal riser height as possible.
Thickness_Step	The step thickness. The upper face of the steps is fixed so that the thickness increases downwards.
Nosing	The horizontal distance of overlap between subsequent treads.
Length_StairFlight_0	The length of the first flight of stairs. Decreasing this value will shorten the length. The length of the treads will be defined according to the total length of all the flights of stairs.
Length_StairFlight_1	The length of an optional, second flight of stairs. Decreasing this value will shorten the length. The length of the treads will be defined according to the total length of all of the flights of stairs.
Length_StairFlight_2	The length of an optional third flight of stairs. Decreasing this value will shorten the length. The length of the treads will be defined according to the total length of all the flights of stairs.

You can re-position a flight of stairs created with the Stair Tool using the Move command. **Or** if Dynamic Dimensions (DYN) is enabled, you can adjust the relative position of the staircase by entering the dimensions into the DYN boxes. Use the Tab key to shift between the fields. For complex edits to a flight of stairs created with the Stair Tool, use the BEdit command to edit the block definition. When in the BEdit-mode navigate to the Mechanical Browser and here you can see and edit all the constraints that apply to a flight of stairs.

2.4.23 Using Drag

Command: Drag (6.10.37) **Overview:** In this lesson, you learn how to move a 3D solid that is perpendicular to the selected face using the Drag tool. Furthermore, you learn how to preserve connections between solids when DRAG is executed on a face. **Lesson Objectives** After completing this lesson, you will be able to:

- Move 3D solids along the normal of their selected face.
- Preserve connections between solids while dragging a single solid or multiple solids.
- Increase or decrease the geometry of the solid in size according to the process you use.
- Disable the connection between solids using the CTRL key.

Tutorial: How to use Drag Click here (2.3.23) to watch

About

The Drag tool allows you to move walls, slabs or linear elements on the highlighted face of a solid. For instance, the Drag tool can be used to move linear solids by highlighting/selecting the end or side face of a linear solid. Depending on the modeling operation, the connection between solids can be either preserved while dragging one or more solids at a time or solid (s) can be moved independently by disjoining the connectivity to other solid(s).

Procedure: Using Drag on a 3D Solid

1. Highlight/select any faces of the solid and select Drag (6.10.37) from the Quad | Model tab. (2.376)

Figure 2.376

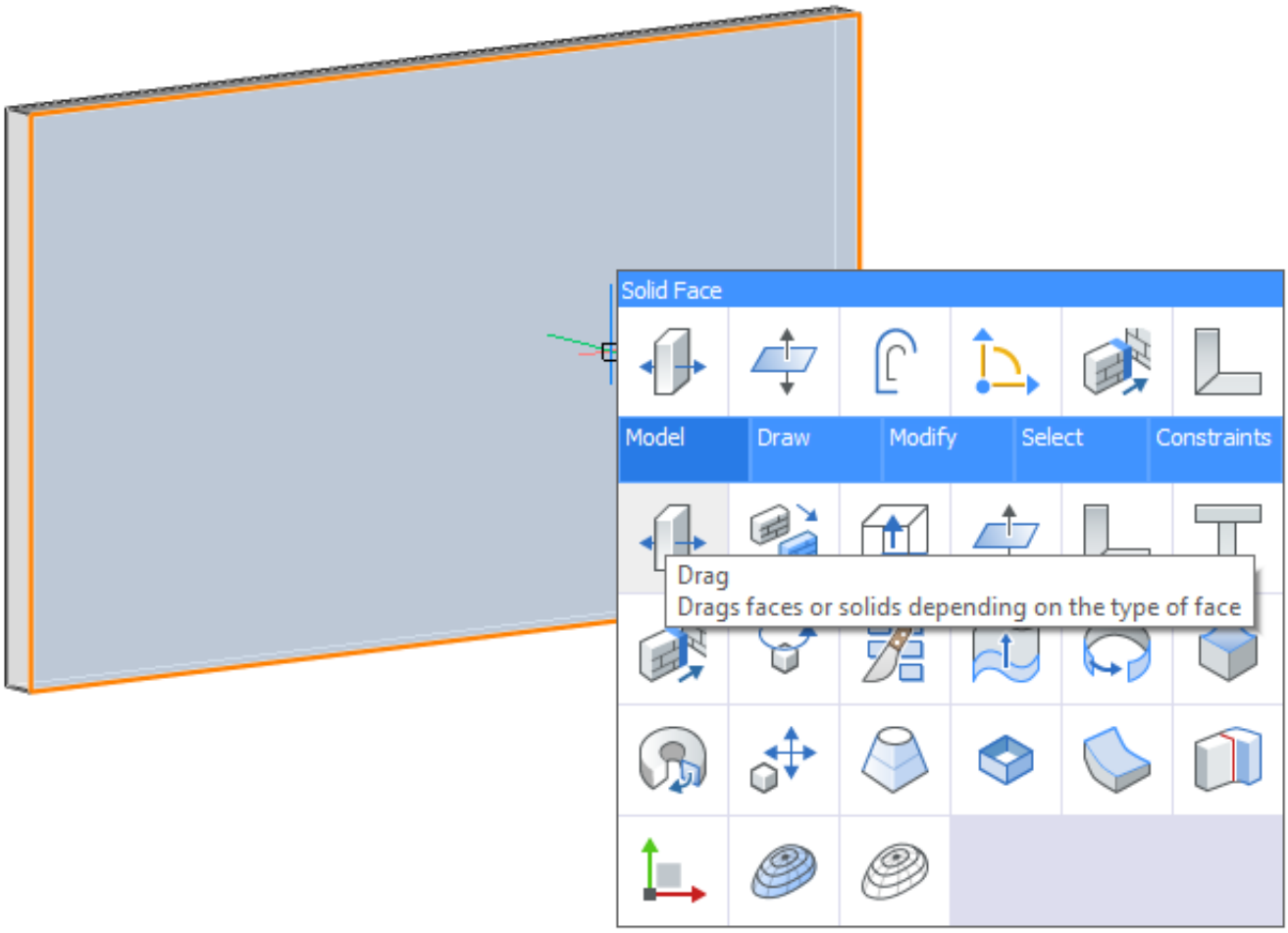

2. Move the cursor to adjust the position of the moving solid in the dynamic dimension field, then click or enter a precise value in the dynamic dimension field and press Enter. (2.377 on the next page) **Note:** A ruler appears to visually represent the distance over which you will move the entity.
3. The Hotkey Assistant appears at the bottom of the screen showing the available options. (2.378 on the following page) **Note:** The default mode is indicated by a blue frame.

Figure 2.377

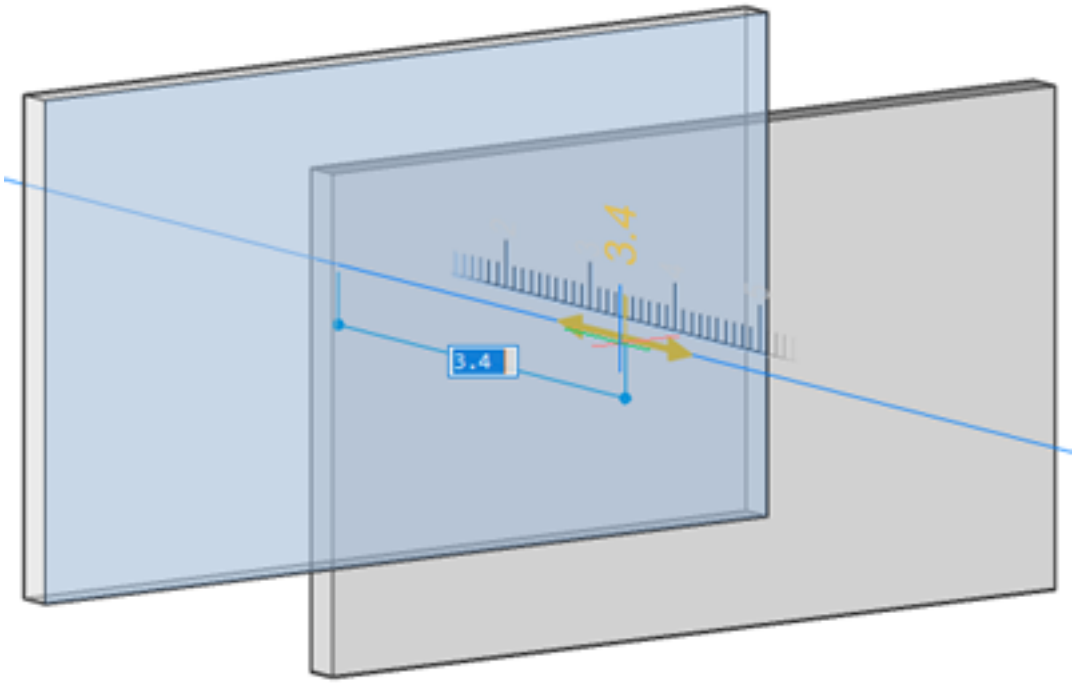

Figure 2.378

- Select the **Enable connectivity mode (1)** option, to move the solid while preserving the connections between solids. In the following illustration, the solid behavior is shown before and after applying the DRAG in **"Enable connectivity mode"**. The connectivity between walls, i.e. T- (3) and mitered (4) connections are preserved after dragging an inner wall surface (5). (2.379 on the next page) (2.380 on the facing page) (2.381 on page 1530)

- Select the **Disable connectivity mode (2)** option to move the solid while breaking the connections between solids. **Note:** Hit the CTRL key to switch the connectivity modes from one to another. Alternatively, type "**d**" to disable connectivity or type "**e**" to enable connectivity. In the following illustration, the solid behavior is shown before and after applying the DRAG in **"Disable connectivity mode".** The connectivity between walls, i.e. T- (3) and L- (6) connections are disjointed after dragging an inner wall surface (5). **(2.382 on page 1530) (2.383 on page 1531) (2.384 on page 1531)**

Figure 2.379

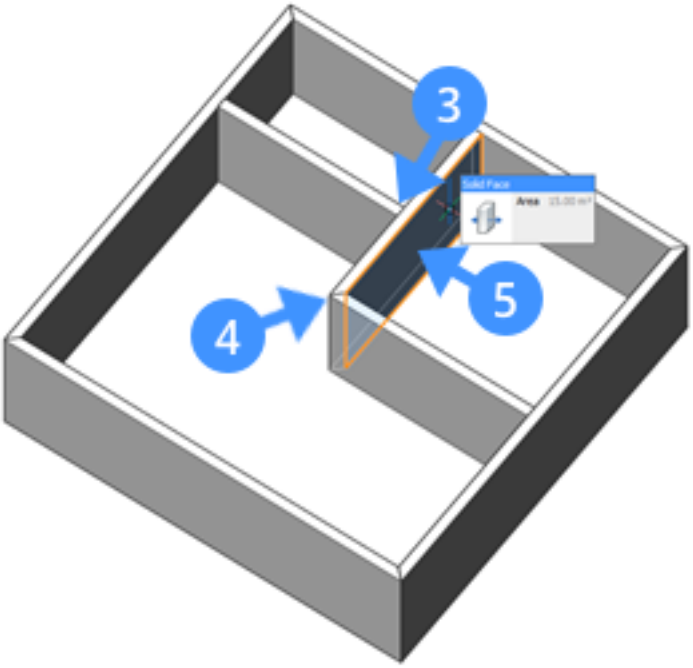

Figure 2.380

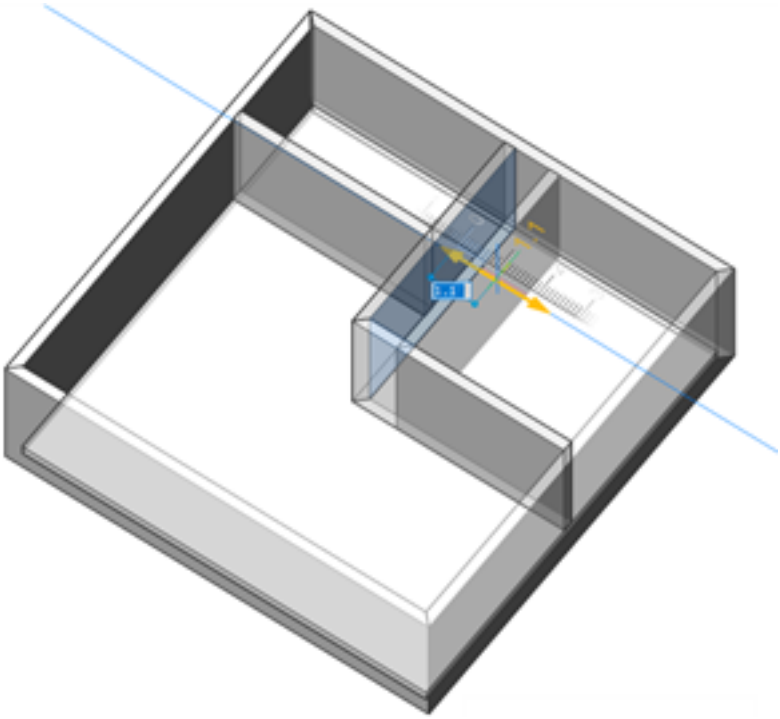

Figure 2.381

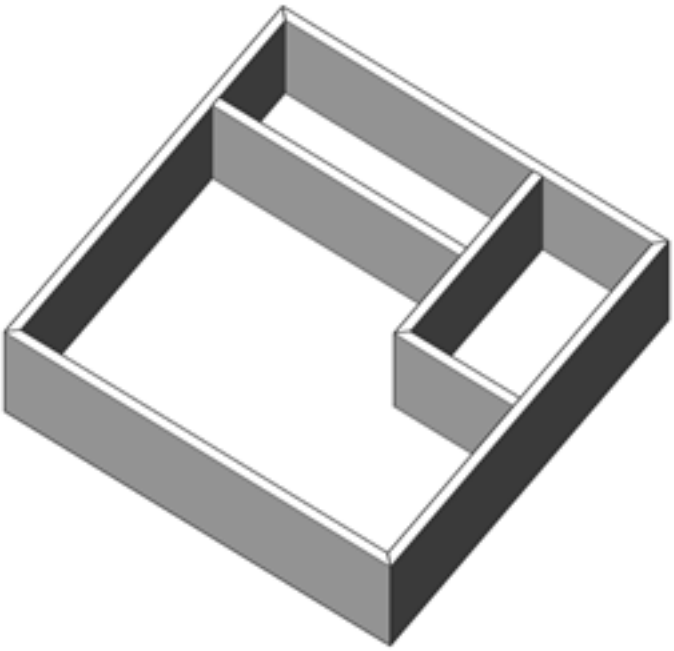

Figure 2.382

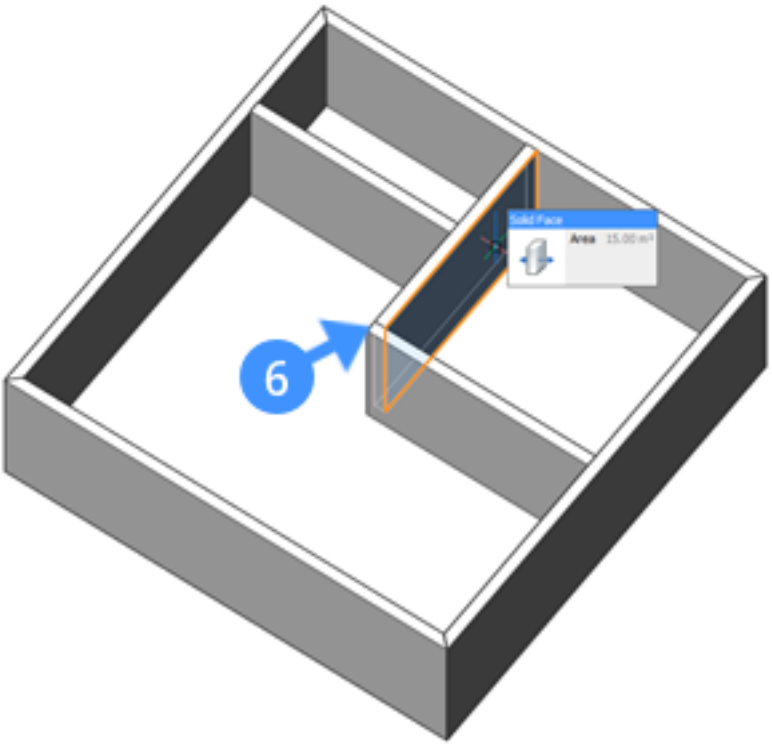

Figure 2.383

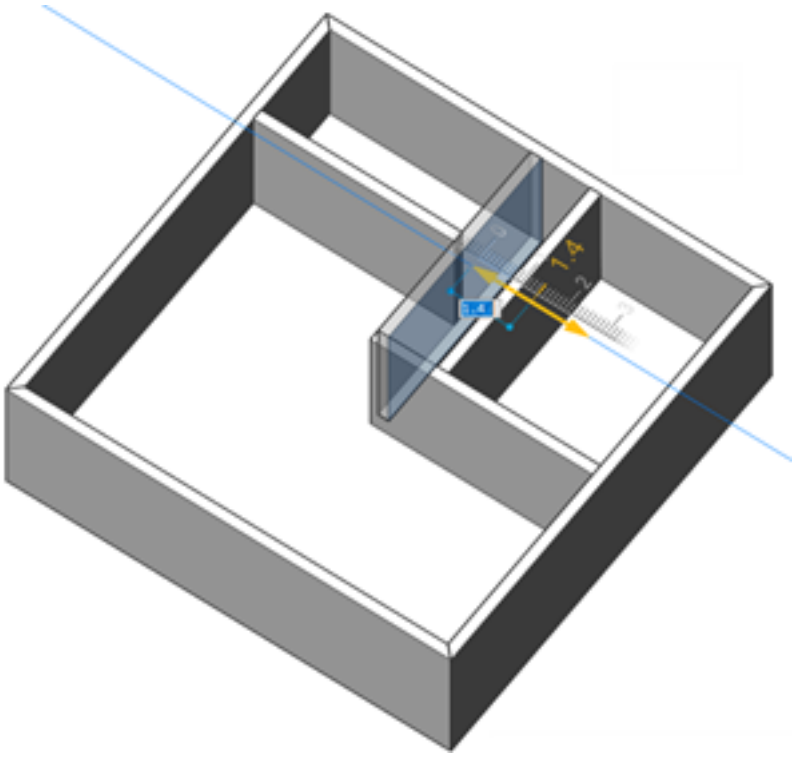

Figure 2.384

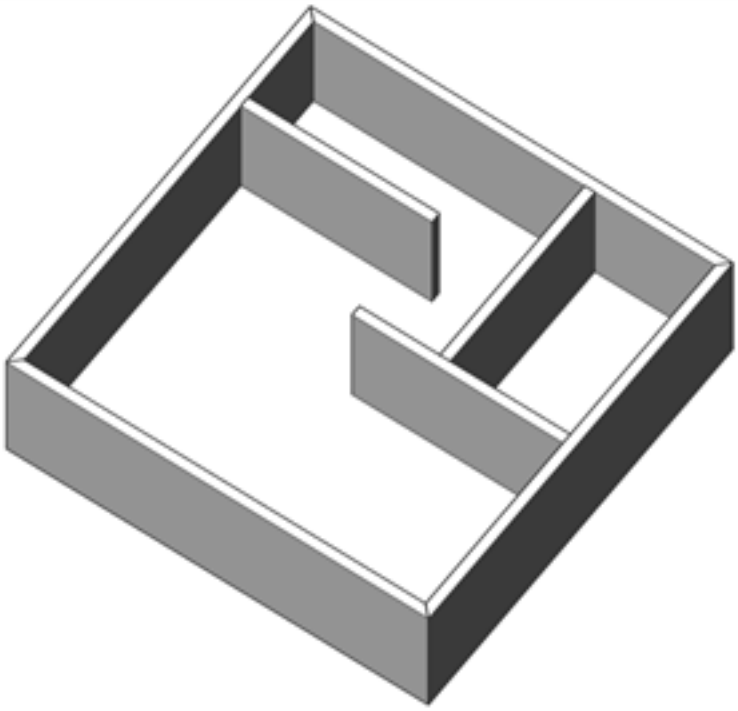

2.4.24 Using BIM Quickdraw

Command: BimQuickDraw (6.7.33) **Overview:** In this lesson, you will learn how to use the QuickDraw tool to easily create and edit, rectangular and L-shaped, rooms and buildings. **Lesson Objectives** After completing this lesson, you will be able to:

- Use the magnetic snapping feature.
- Define the room height, wall width, and slab thickness.
- Align the rooms with existing walls.
- Make a story
- Make a flat roof

Tutorial: How to use Quickdraw Click here (2.3.25) to watch

About

The Quickdraw tool allows you to get started with conceptual modeling easily. It also automatically adds BIM data. You can use the Quickdraw tool to create a room or a whole building. Once in use, Quickdraw will remain active until you explicitly exit the command or until another command is executed. For more information about this command, visit the Command Reference article BimQuickDraw (6.7.33).

The magnetic snapping feature

With the magnetic snapping feature, you can align the QuickDraw cursor. When the command is active move the cursor close to the object you want to align to. The QuickDraw cursor automatically snaps to the object. You have the following options: **1. Aligning to the origin**
(2.401 on page 1545) **2. Aligning to existing walls** To the wall itself (2.402 on page 1546) To the extents of the wall (2.403 on page 1547) **3. Aligning to lines** To grid lines (2.404 on page 1548) (2.405 on page 1549) **Note**: If you copy a story using Quickdraw, the gridlines will automatically get copied too. This way you don't need to copy the grid manually for every story of the building. (2.406 on page 1550)(2.407 on page 1550) To X- and Y- aligned lines and line segments (2.408 on page 1551) (2.409 on page 1551) To parallel lines (2.410 on page 1552)

Setting the Quickdraw system variables

You can set the Quickdraw system variables by using the **Quickdraw Settings:**

1. When the Quad cursor is in the 'No Selection' state (nothing is highlighted or selected), select Quickdraw (6.7.33) ( ) from the Model tab or type **BIMQuickdraw (6.7.33)** in the command line.
2. **You are prompted:** Select first point or [quickdraw Settings]:
3. Enter **S** for the Quickdraw Settings.
4. Specify a new value to the system variables of Quickdraw to change their default values (e.g. Default Wall Width, Default Slab Thickness, and Default Room Height). When the "auto adapt sizes"-option is turned on, the dimensions of the walls and slab of the new room will be the same as the walls and slab you snap to. (2.385 on the next page)

Figure 2.385

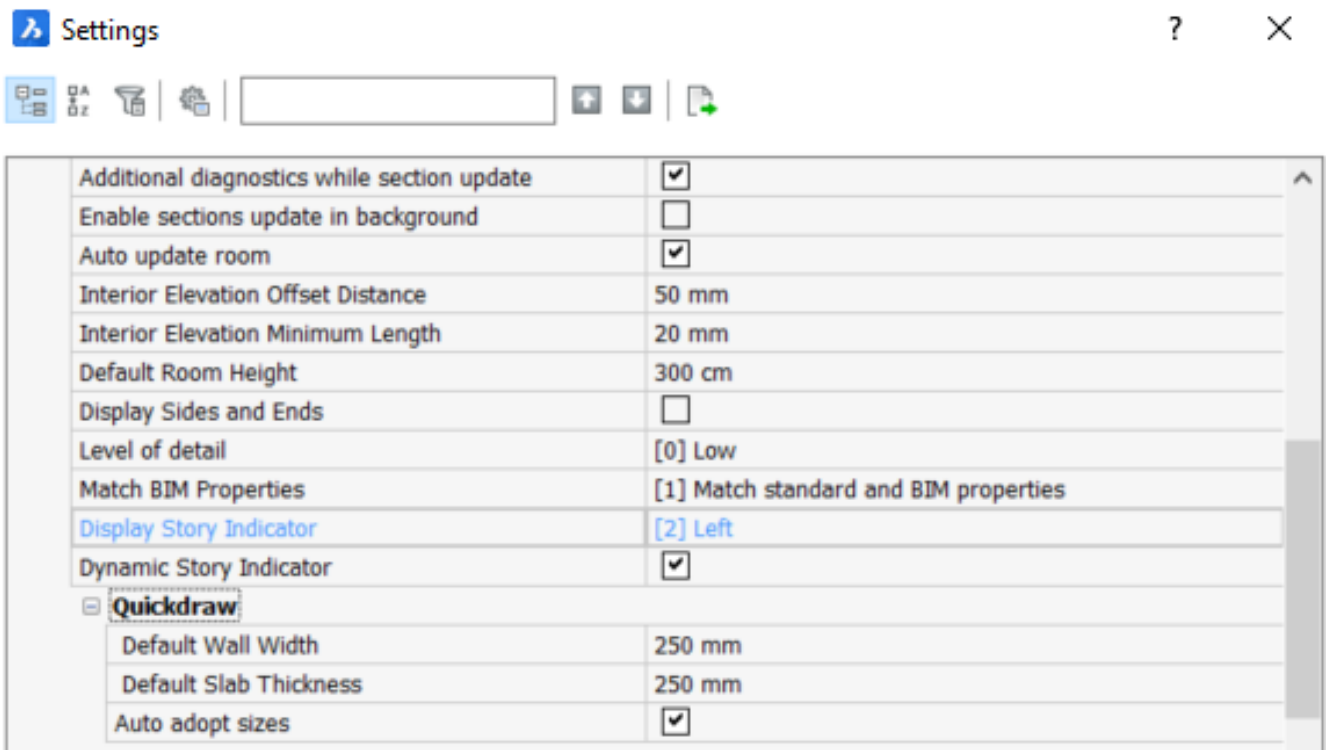

Procedure: Creating an L - shaped house

1. When the Quad cursor is in the 'No Selection' state (nothing is highlighted or selected), select Quickdraw (6.7.33) ( ) from the Model tab or type **bimquickdraw** in the command line. **You are prompted:** Select first point or [quickdraw Settings]: **Note:** Use the Quickdraw Settings to change the wall width, wall height and slab thickness of the room **before** you click and specify the first corner of a building.

2. Select any point in the drawing area to set the first corner and start creating the building. **Note:** To start from the origin, use the magnetic snapping feature of Quickdraw.

3. Drag the mouse cursor to define the footprint of the building. **Note:** If the Dynamic dimension (DYN) option is on, the current values of the room width (1) and length (2) are displayed in a dynamic dimension field. (2.386 on the following page) Specify the values of the room width and length in the Dynamic dimension field and press Enter **Or** you can just click freely. Press Enter again to leave the Quickdraw command **Or** you can continue to create more rooms.

4. You can create more rooms by placing the Quickdraw cursor inside the existing building. When you place the Quickdraw cursor inside the existing building the dynamic dimension fields display the distances from the Quickdraw cursor to the adjacent walls (3,4,5,6). When the "auto adopt sizes"-option is turned on, the dimensions of the walls of the new room will be the same as the wall you snap to. (2.387 on page 1535) If the cursor aligns with one or two existing walls in the model, the layout of the cursor will adapt and depict the alignment. (2.388 on page 1535)

5. To remove a section of a wall from the existing room, first, align the Quickdraw cursor with an existing wall at the inner side of the building. Then click and drag the cursor outside of the existing building. The outer wall will turn red (9) to indicate the part of the wall that will be removed. **Note:** you can also remove a part of the slab by aligning your cursor with an existing wall at the outer side of the building. Then click and drag the cursor inside of the existing building.

6. Select a second point. The wall highlighted in red will automatically be deleted and an L shaped room will be created. (2.389 on page 1536)

Figure 2.386

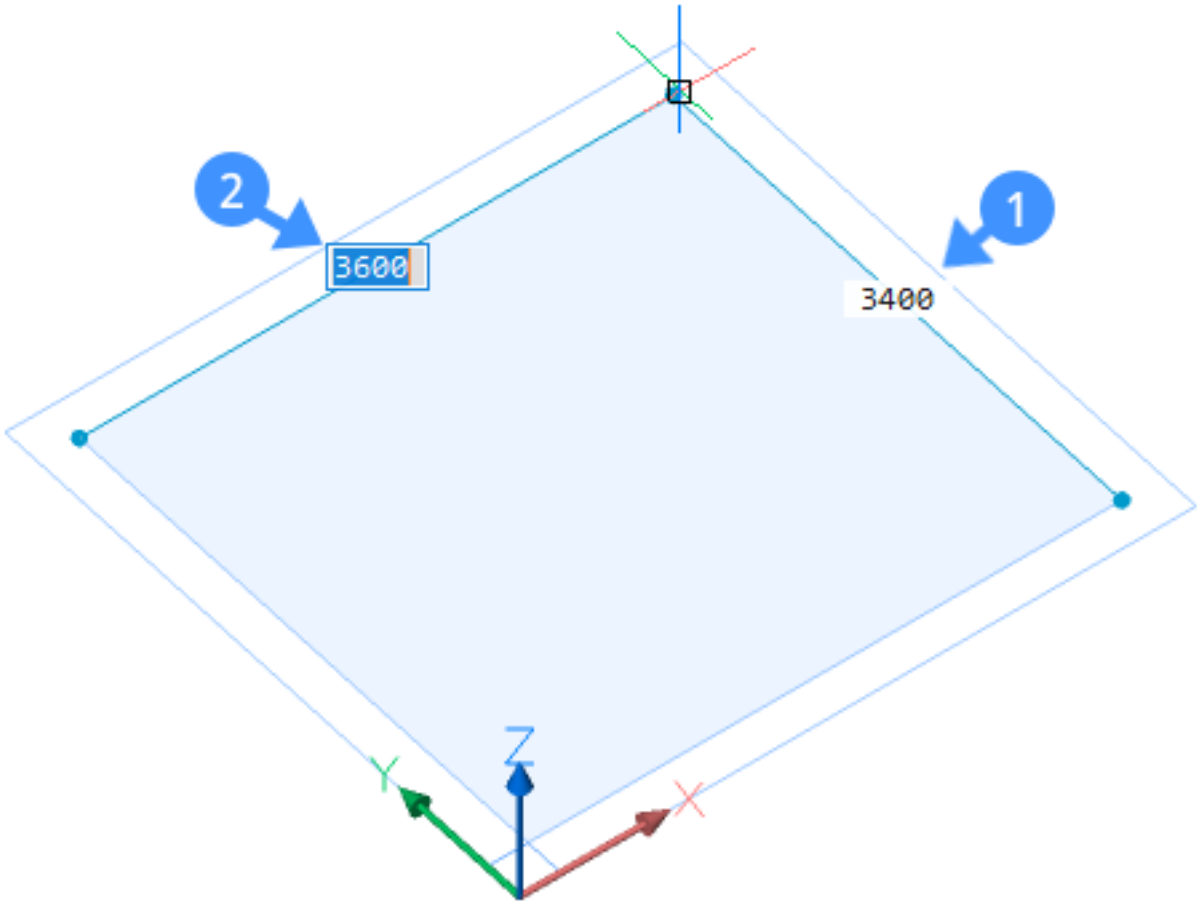

Figure 2.387

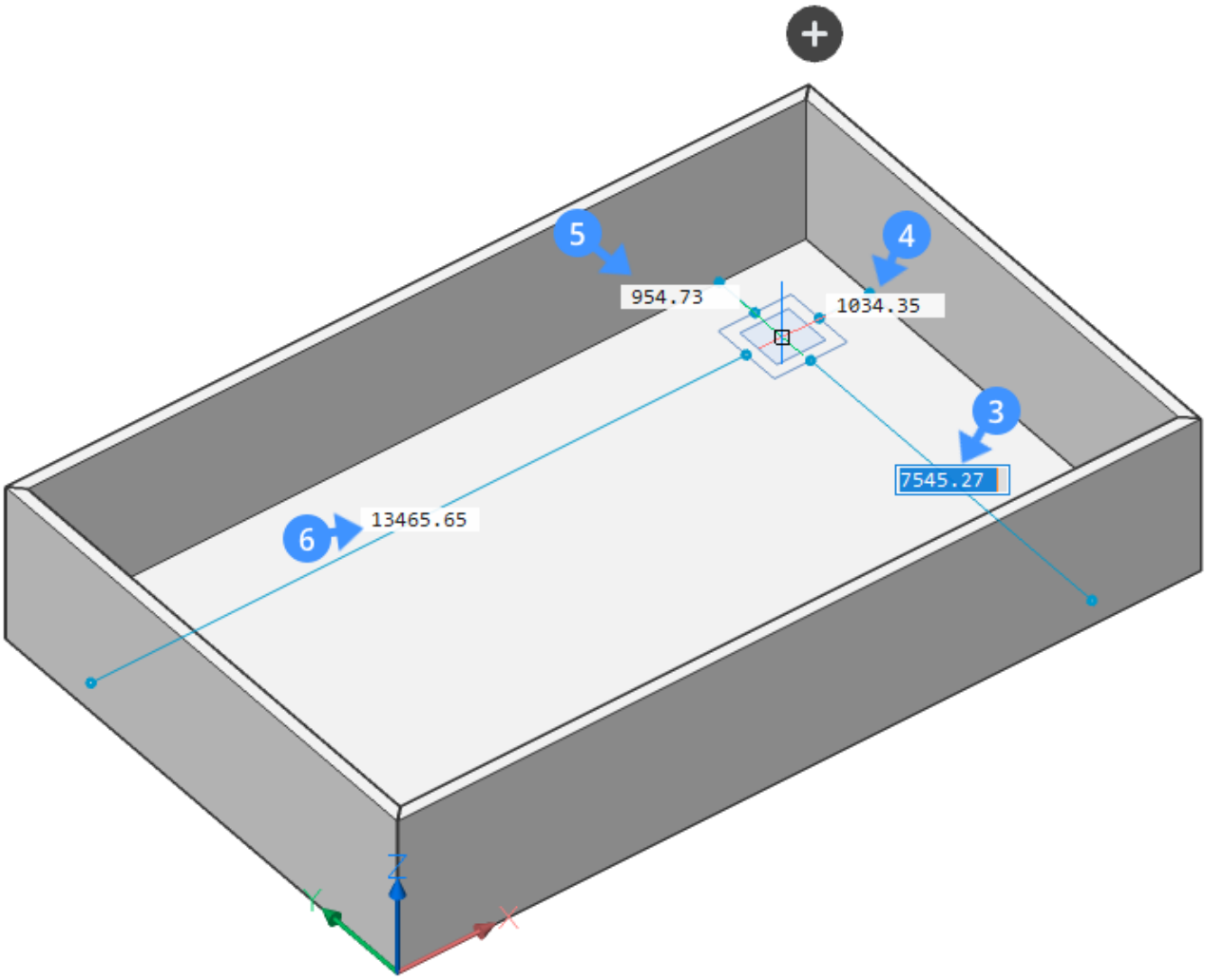

Figure 2.388

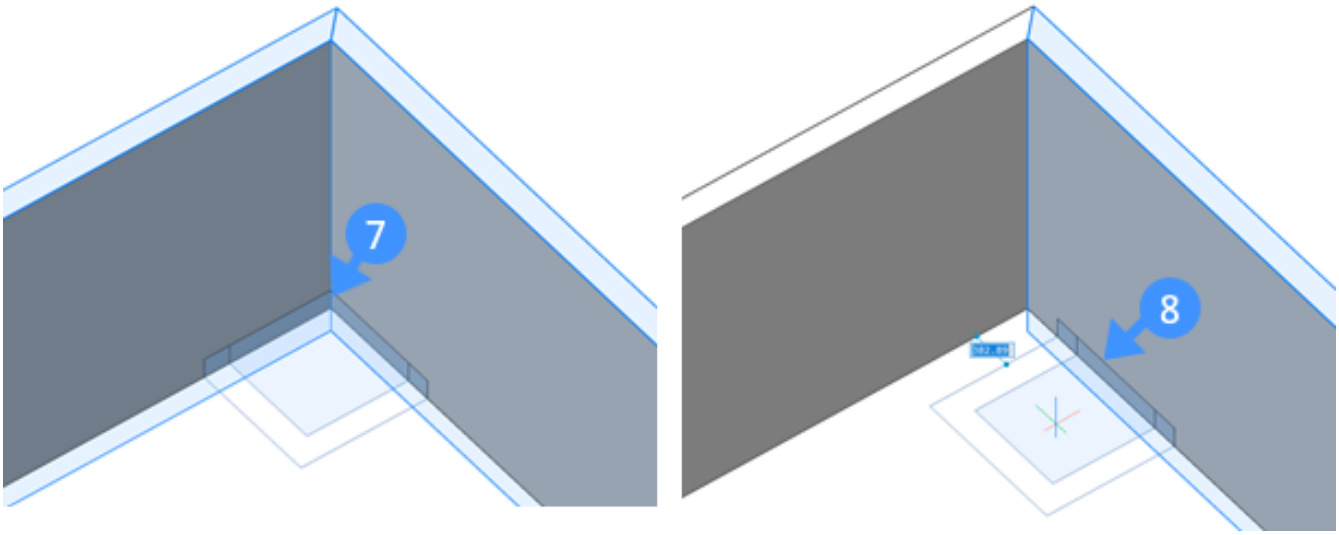

Figure 2.389

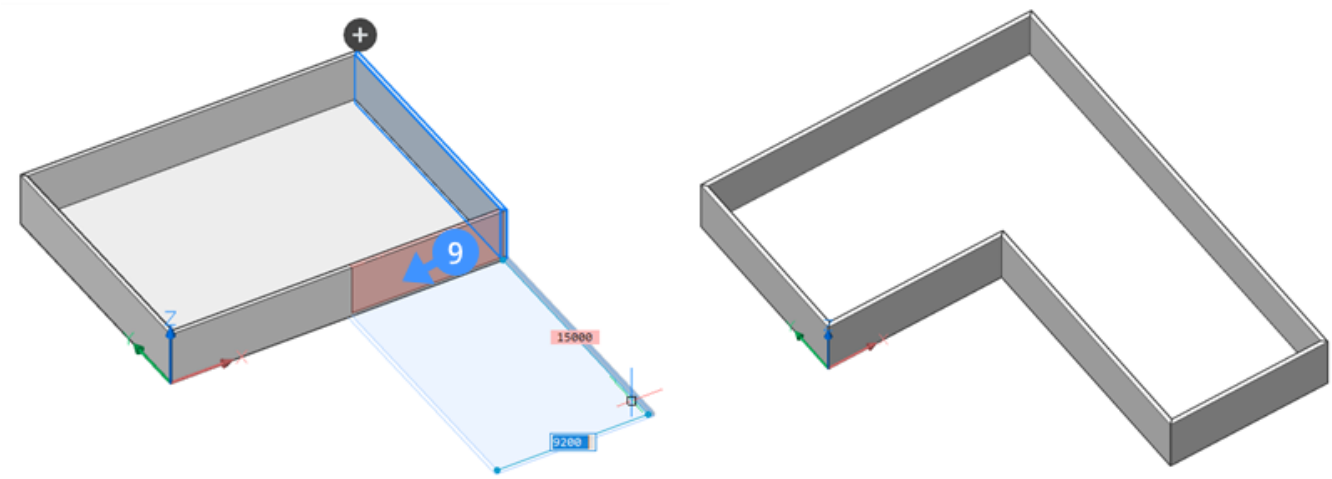

Procedure: Creating a story and a roof

Start with something like this: (2.390) The following steps will create two extra stories, a floating part, and a flat

Figure 2.390

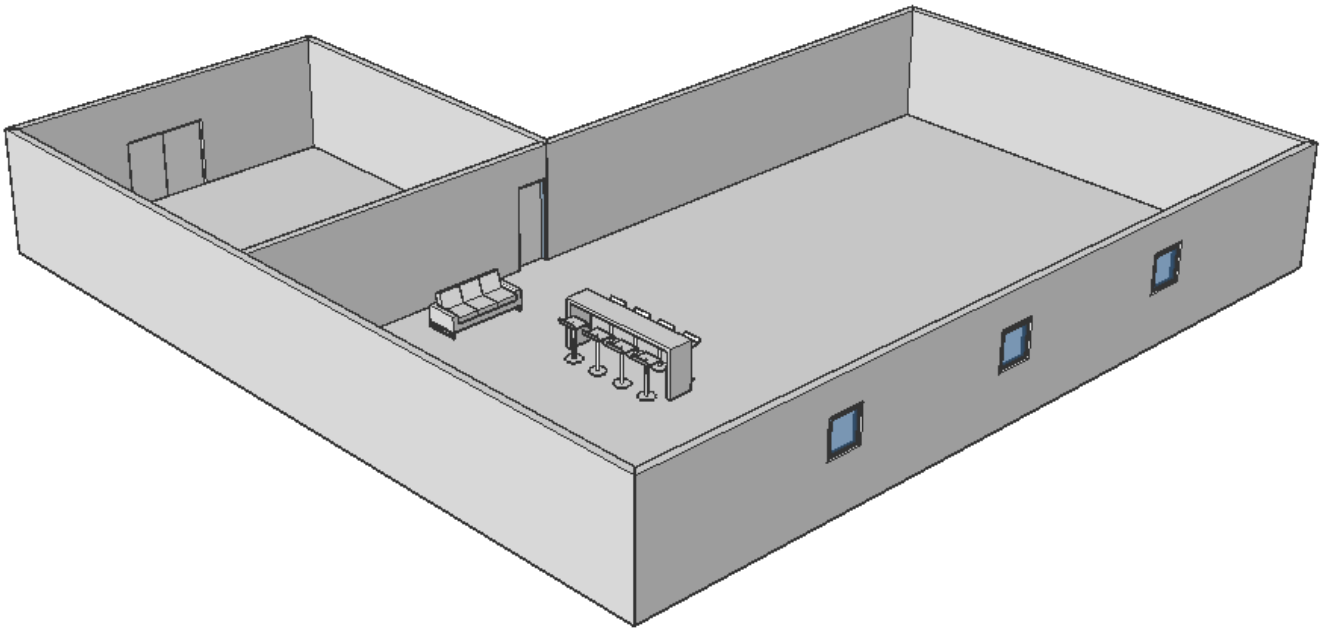

roof.

1. When the Quad cursor is in the 'No Selection' state (nothing is highlighted or selected), select Quickdraw (6.7.33) ( ) in the Model tab or type **bimquickdraw** in the command line.
2. Click on the icon ( ) to see the options:
   - Full copy of the top floor. All features will be copied (windows, doors, interior walls, and furniture, excluding doors on the outer walls of the ground floor).
   - Copy the slab and the outer walls of the top floor.
   - Finish the building with a flat roof.
3. For the first story, choose the first option. Note that the interior wall and interior door are copied over. The door in the outer wall on the ground floor is not. (2.391 on the next page) **Note:** The furniture is in this case not copied over because it is not assigned to the ground floor (see the Properties panel). If you want to copy the furniture, use Bimify (2.8.1) to assign the furniture to a spatial location. The new furniture will be automatically assigned to the new spatial location.
4. Repeat step 2. Choose the second option to create the last story. (2.392 on page 1539)
5. Now to make the overhang. Remove sections of the outer walls from the second floor. First, snap the Quickdraw cursor in the corner of the two outer walls, inside the building. Then click and drag the cursor outside. The outer walls will turn red to indicate the sections of the walls to be removed. (2.393 on page 1540) (2.394 on page 1541)

Figure 2.391

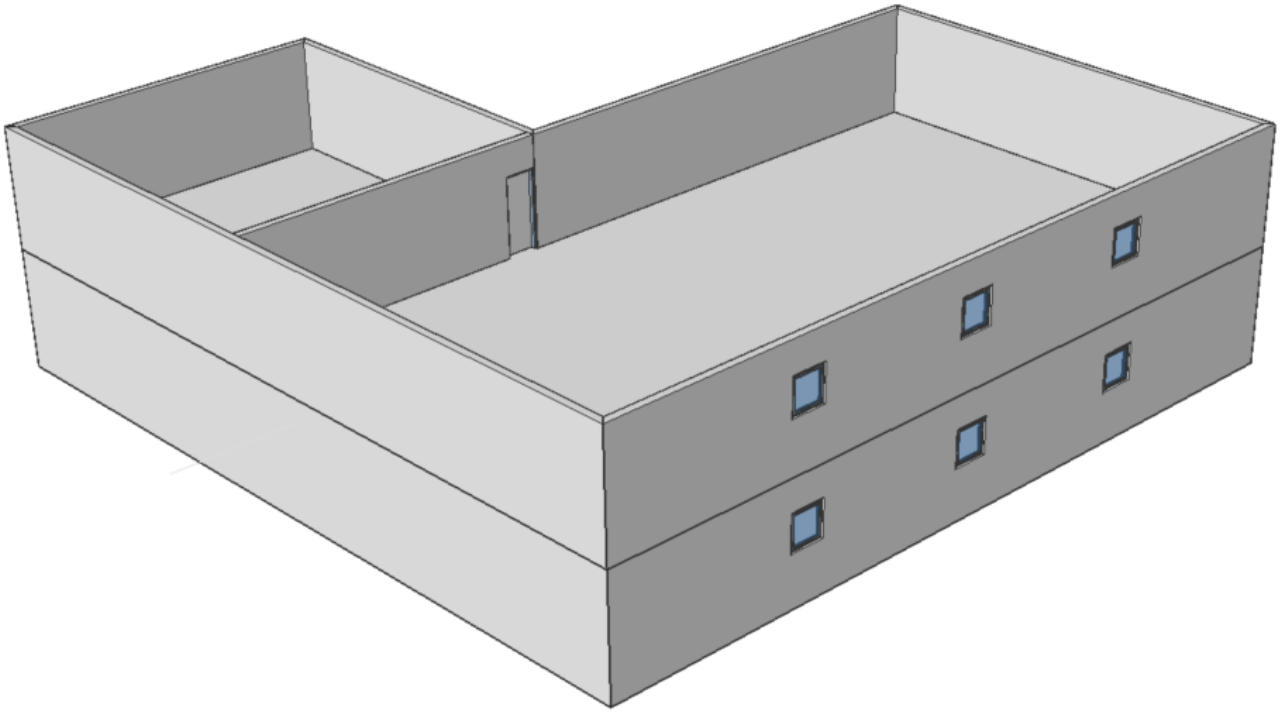

Figure 2.392

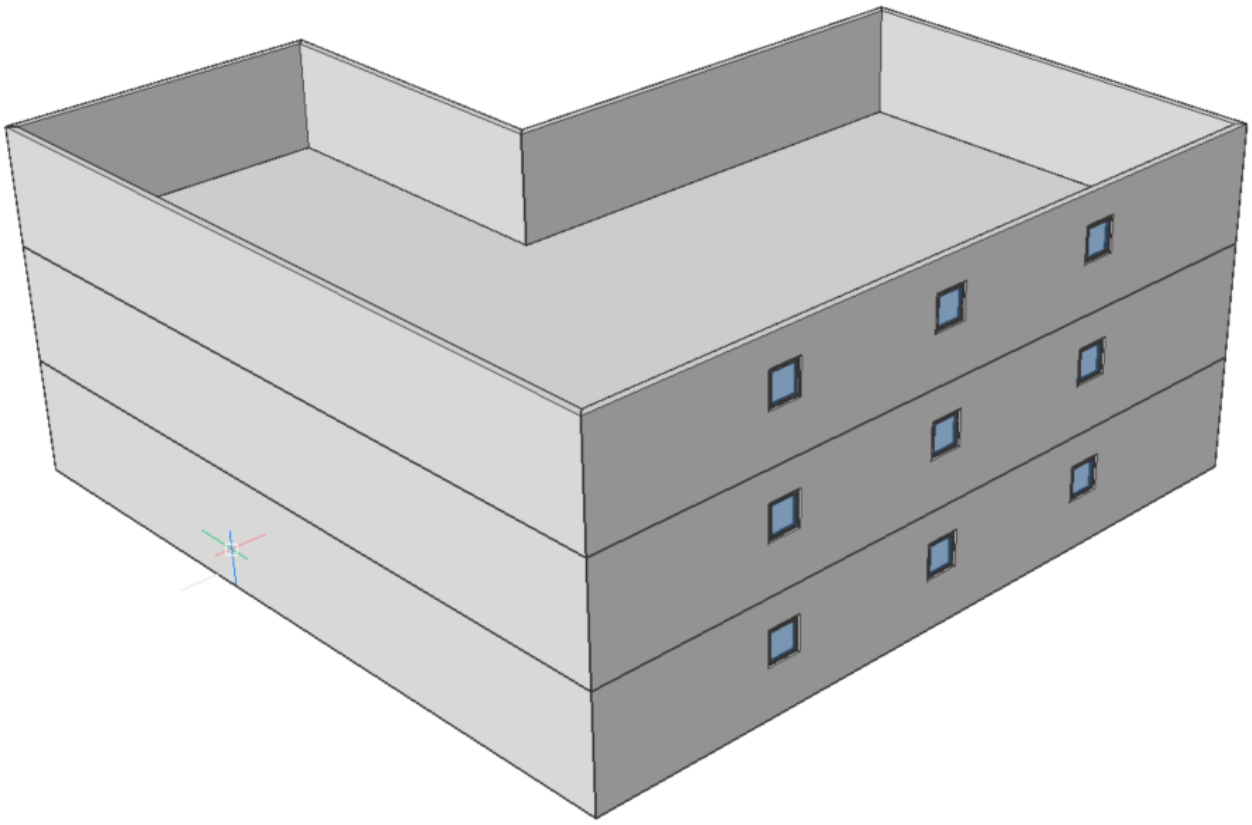

Figure 2.393

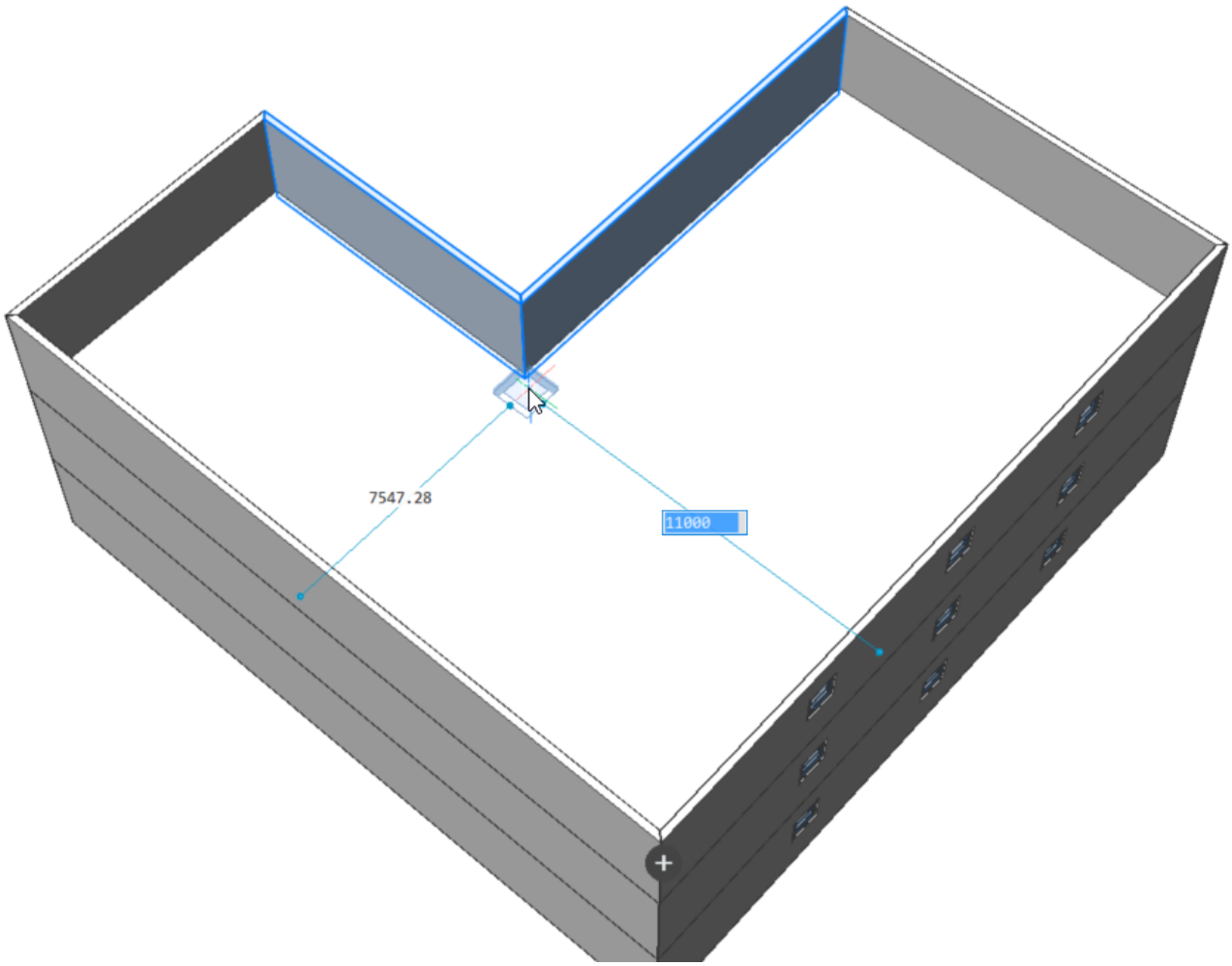

Figure 2.394

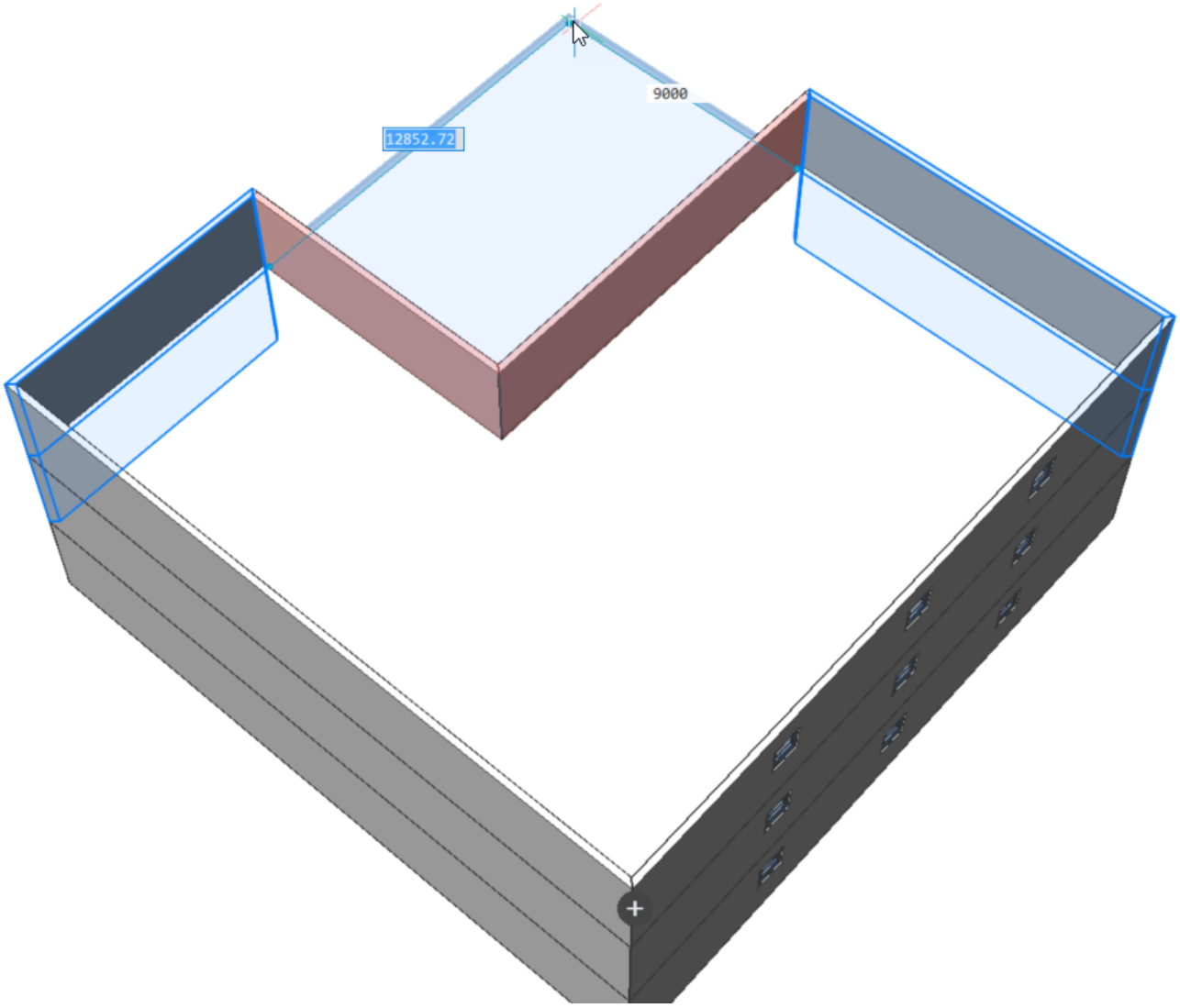

6. Finish the building with a flat roof by using the same method as in step 2, selecting option 3. (2.395 on the next page)

Figure 2.395

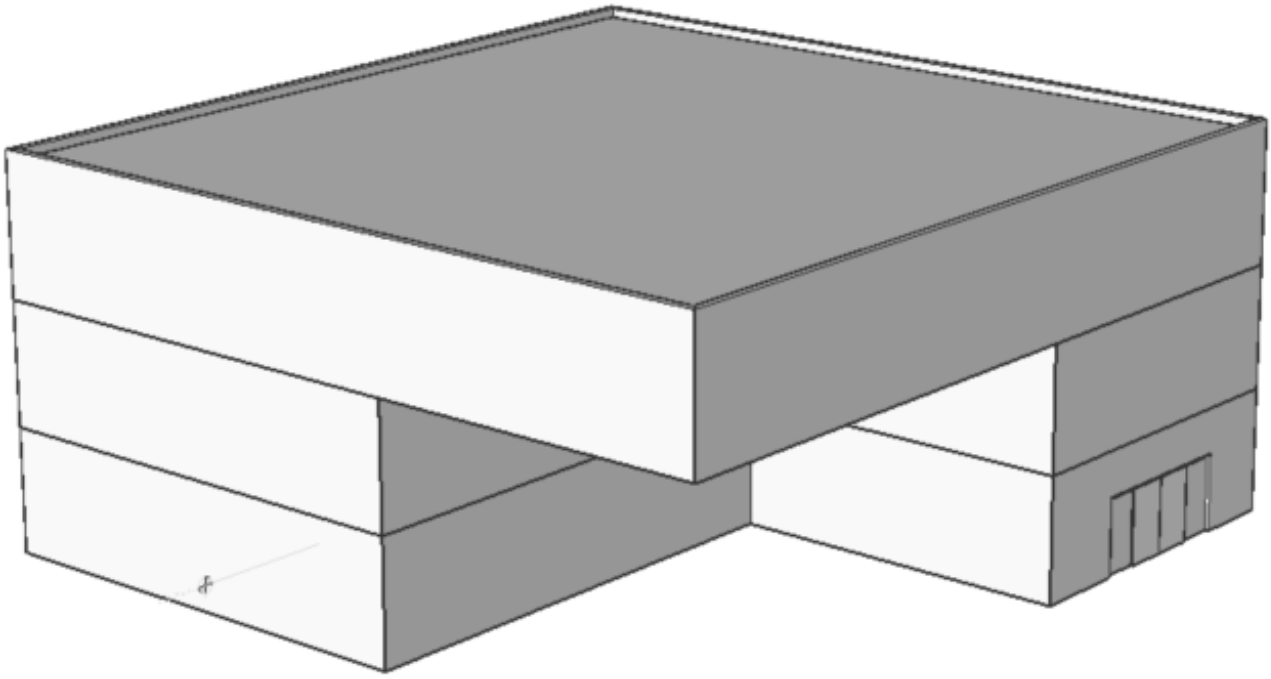

Procedure: Using Quickdraw starting from a 2D layout

1. Open a 2D floorplan of a rectangular or L-shaped building. (2.396 on the facing page)
2. When the Quad cursor is in the 'No Selection' state (nothing is highlighted or selected), select Quickdraw (6.7.33) ( ) in the Model tab or type **bimquickdraw** in the command line.
3. Hover over one of the outer walls with the cursor. (2.397 on the next page) **Note**: The thickness of the wall automatically adapts to the thickness that you drew in the 2D drawing.
4. Draw the outer walls, using the magnetic snapping feature to snap to the lines of the 2D drawing. (2.398 on page 1544)
5. Hover over one of the inner walls with the cursor, using the magnetic snapping feature to snap to the lines of the 2D drawing. (2.399 on page 1544)
   Note: The thickness of the wall automatically adapts to the thickness of the 2D drawing.
6. You get the following result: (2.400 on page 1545) **Note:** you can still add floors or finish the building with a flat roof by using the same method as in step 2 and step 6 of the previous procedure.

Figure 2.396

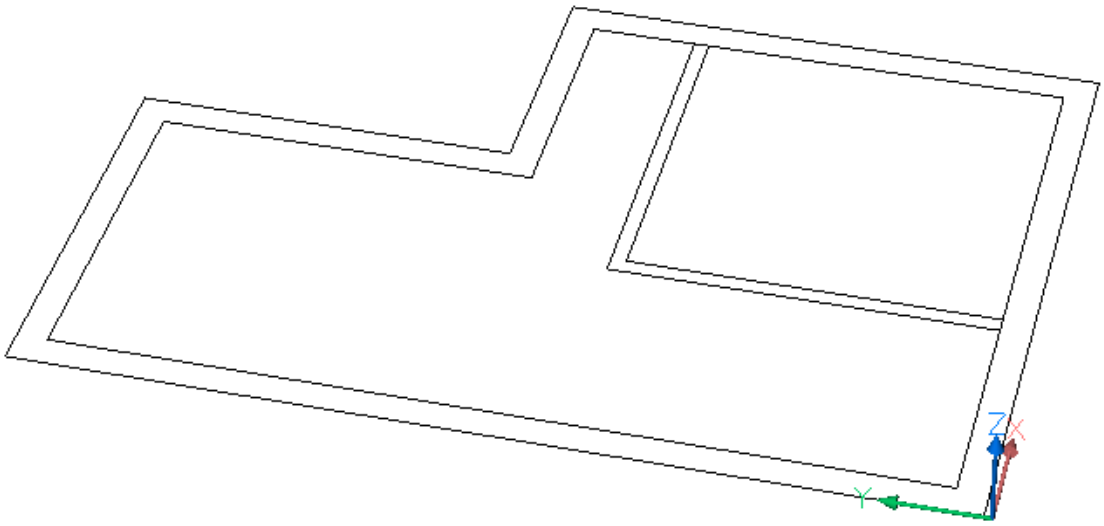

Figure 2.397

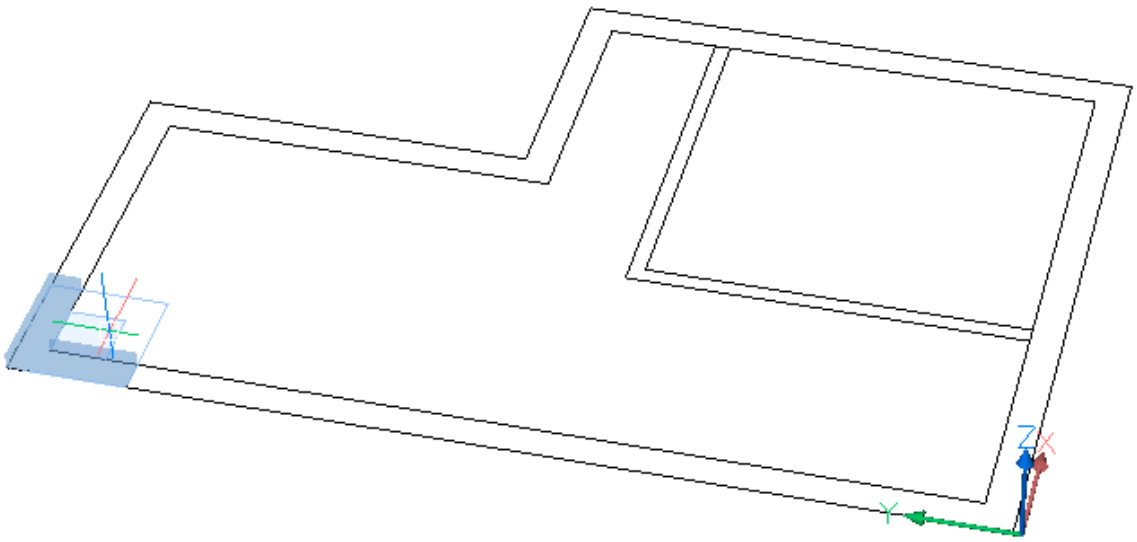

Figure 2.398

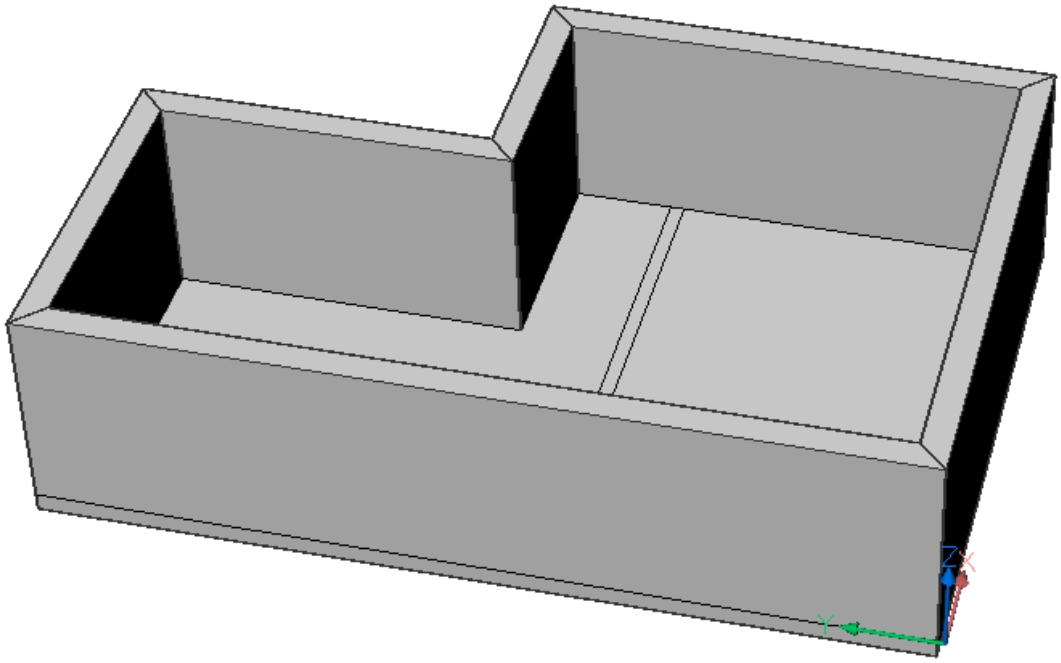

Figure 2.399

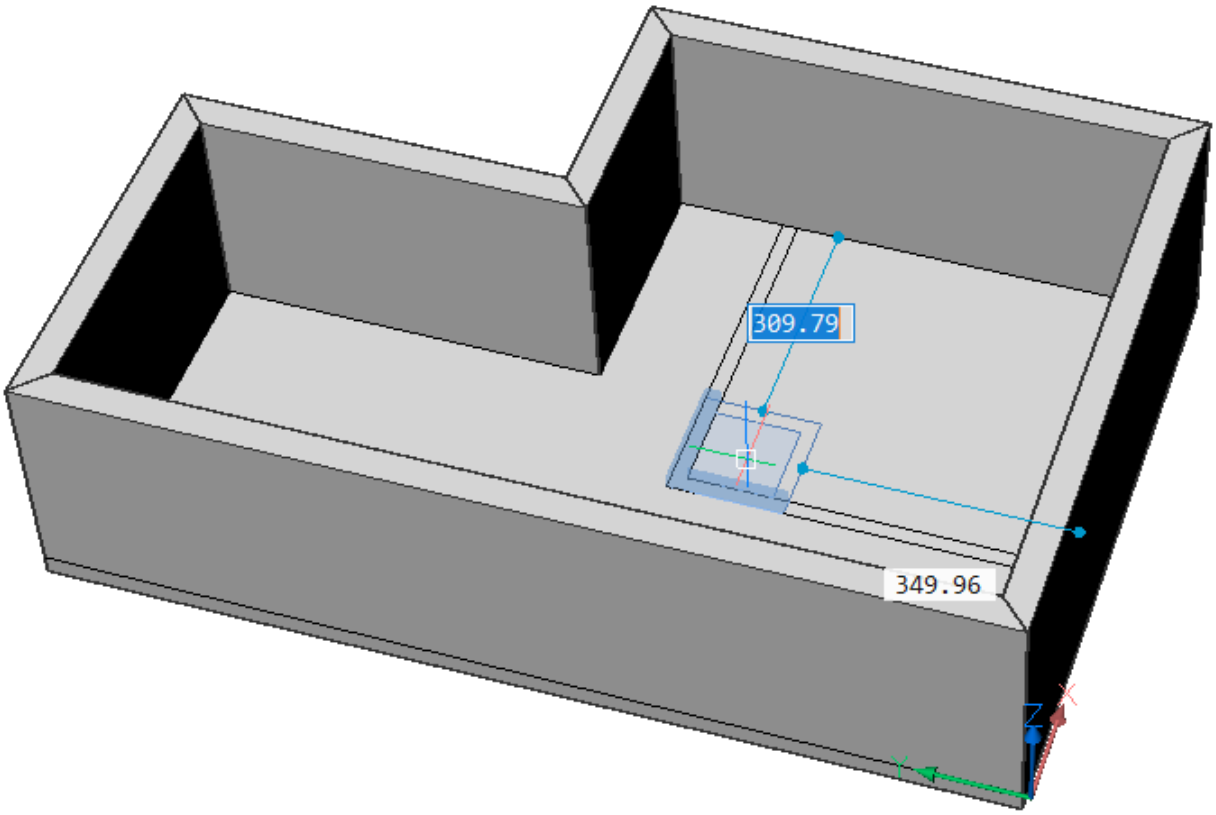

Figure 2.400

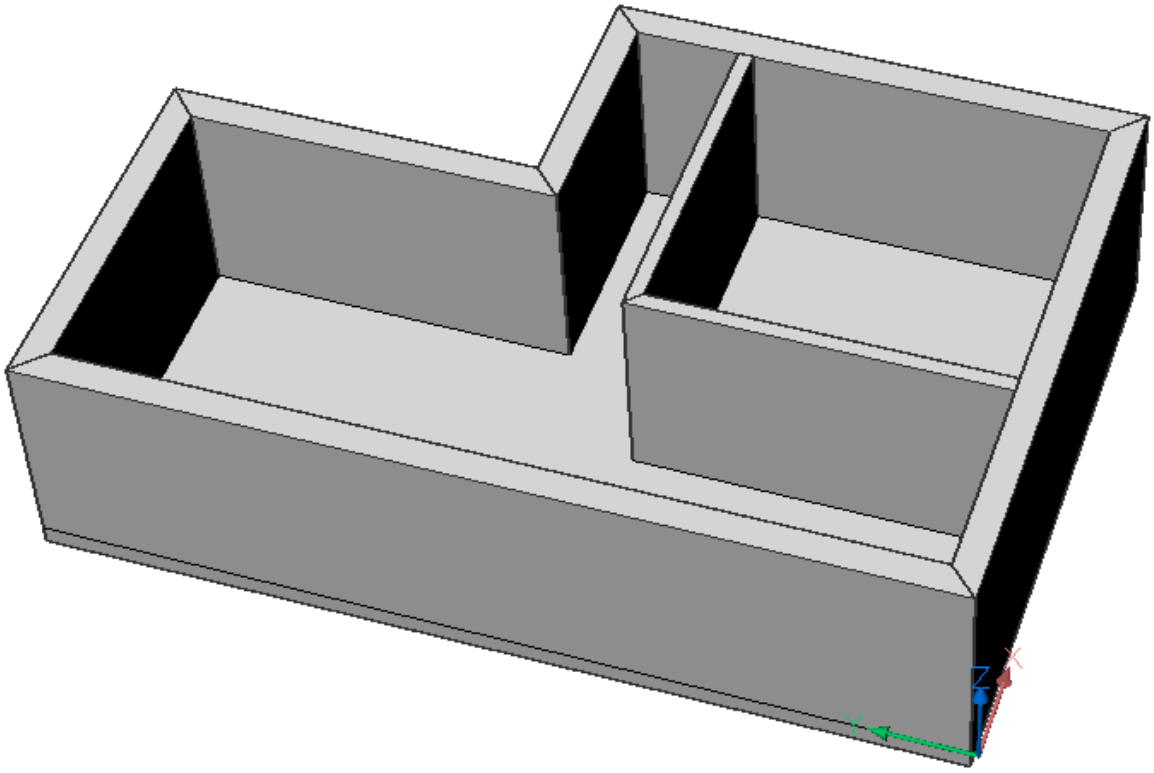

Figure 2.401

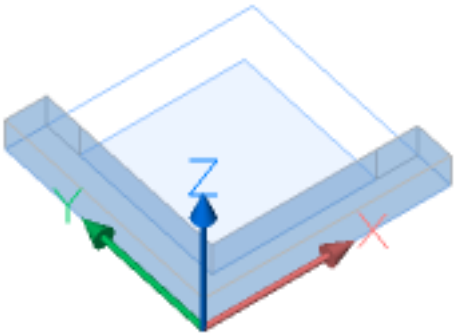

Figure 2.402

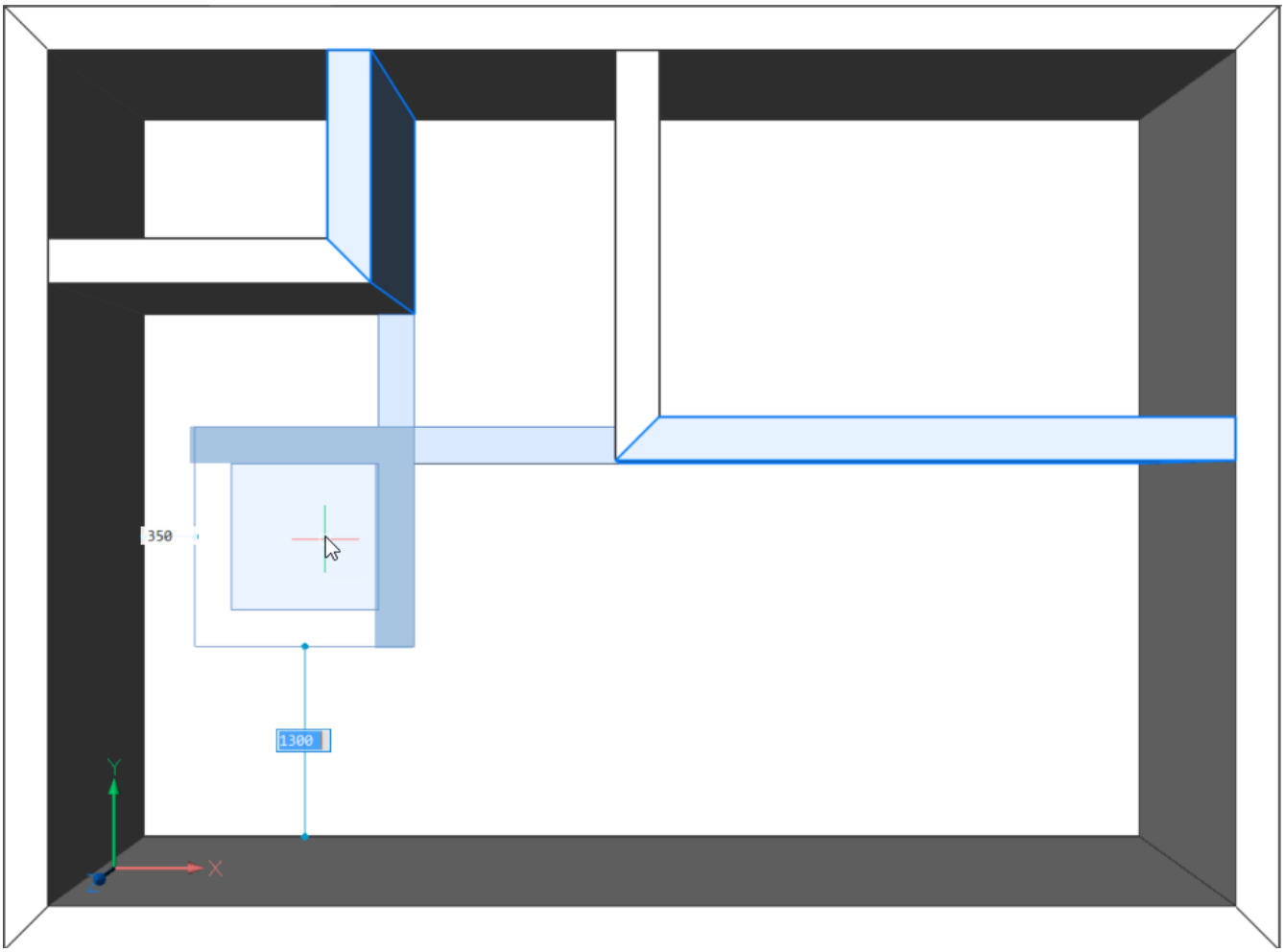

Figure 2.403

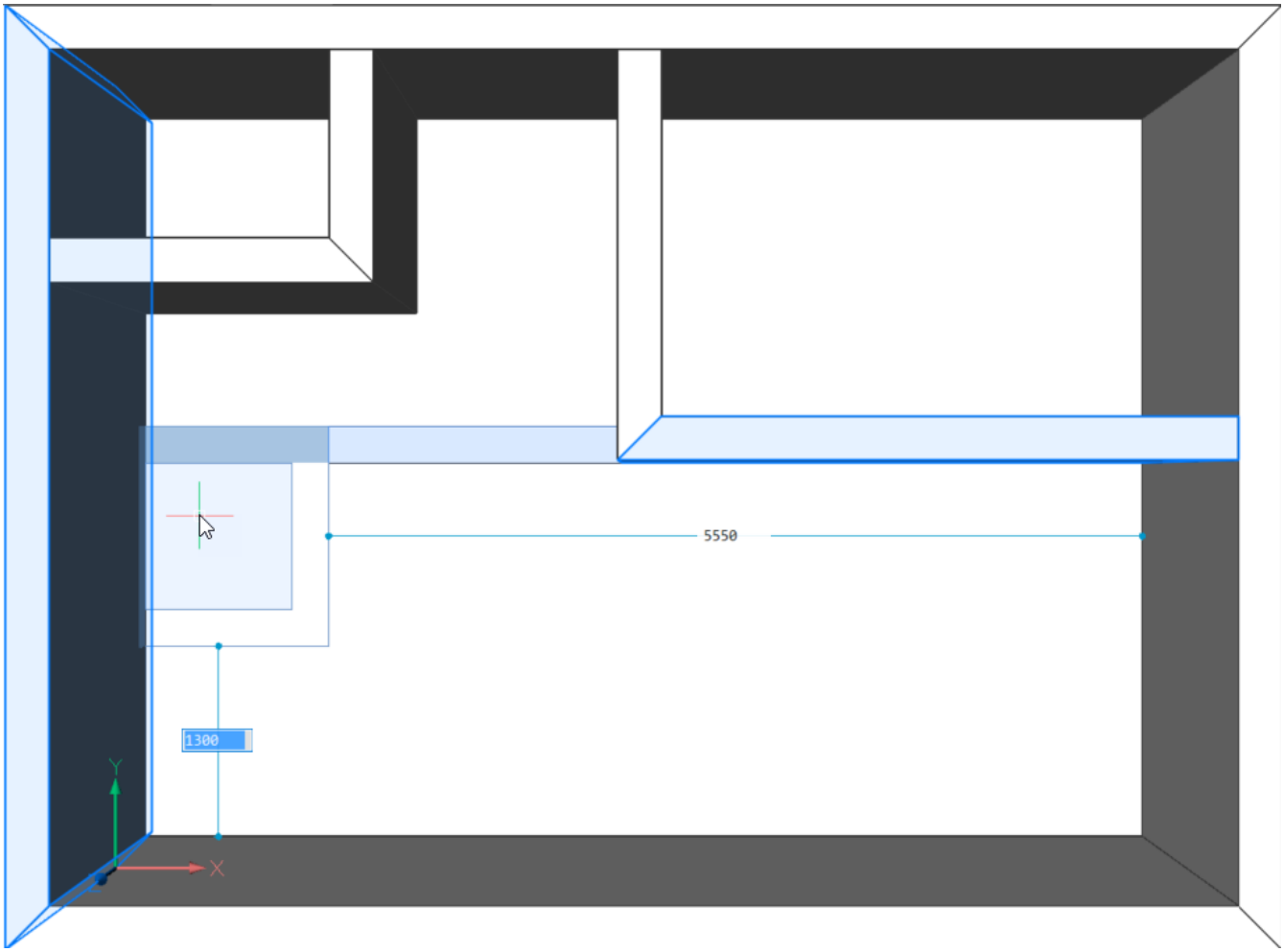

Figure 2.404

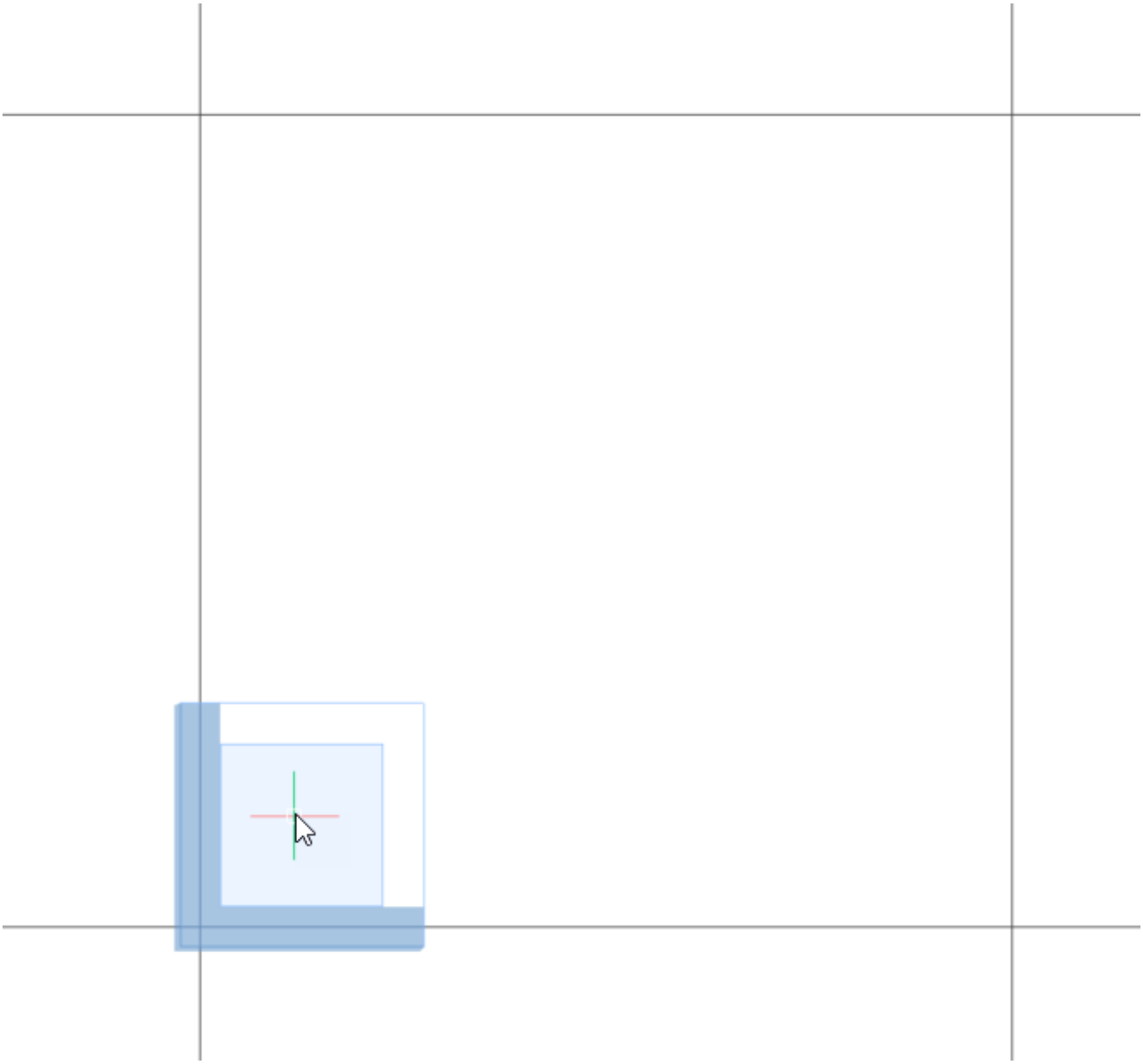

Figure 2.405

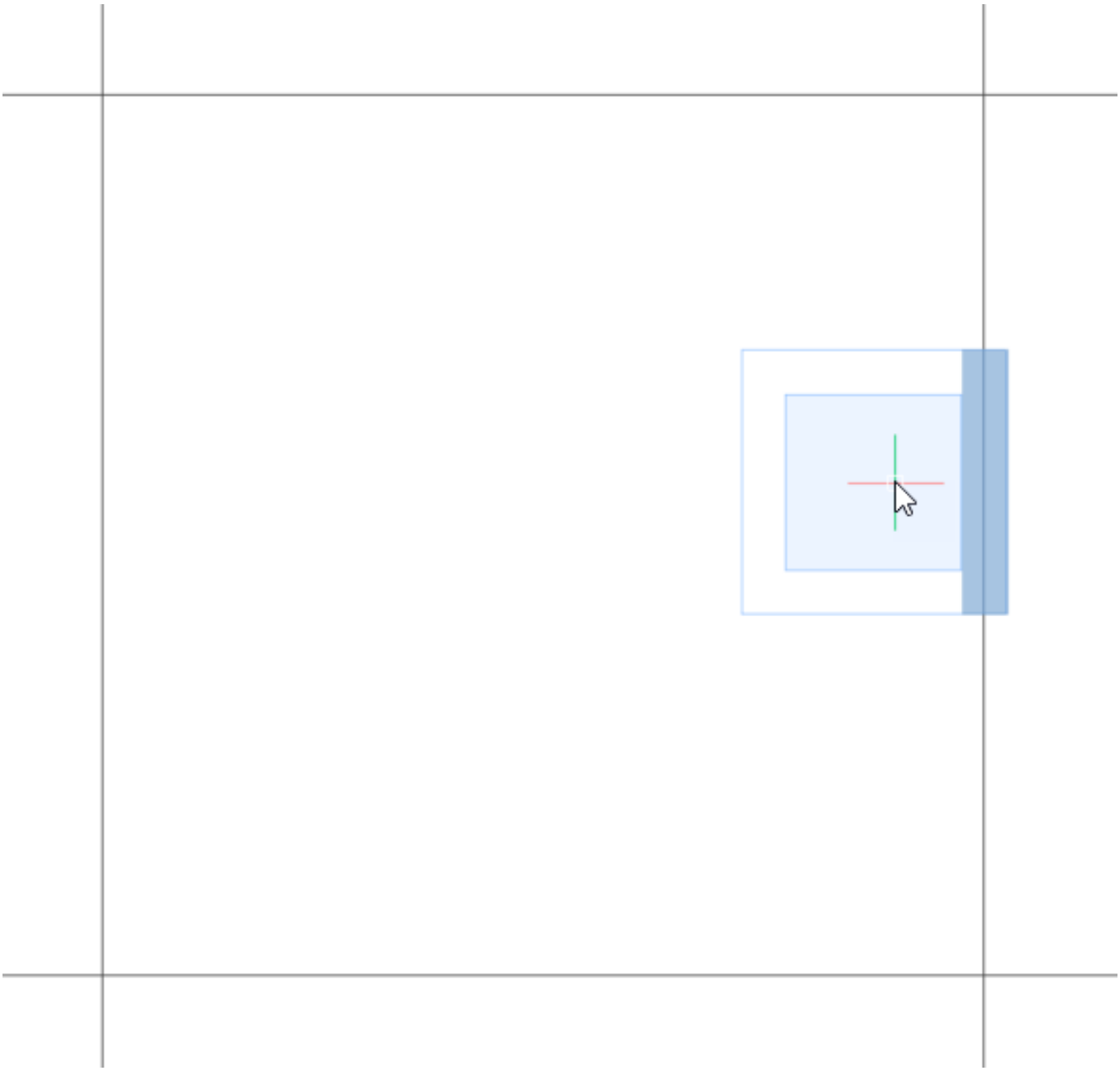

Figure 2.406

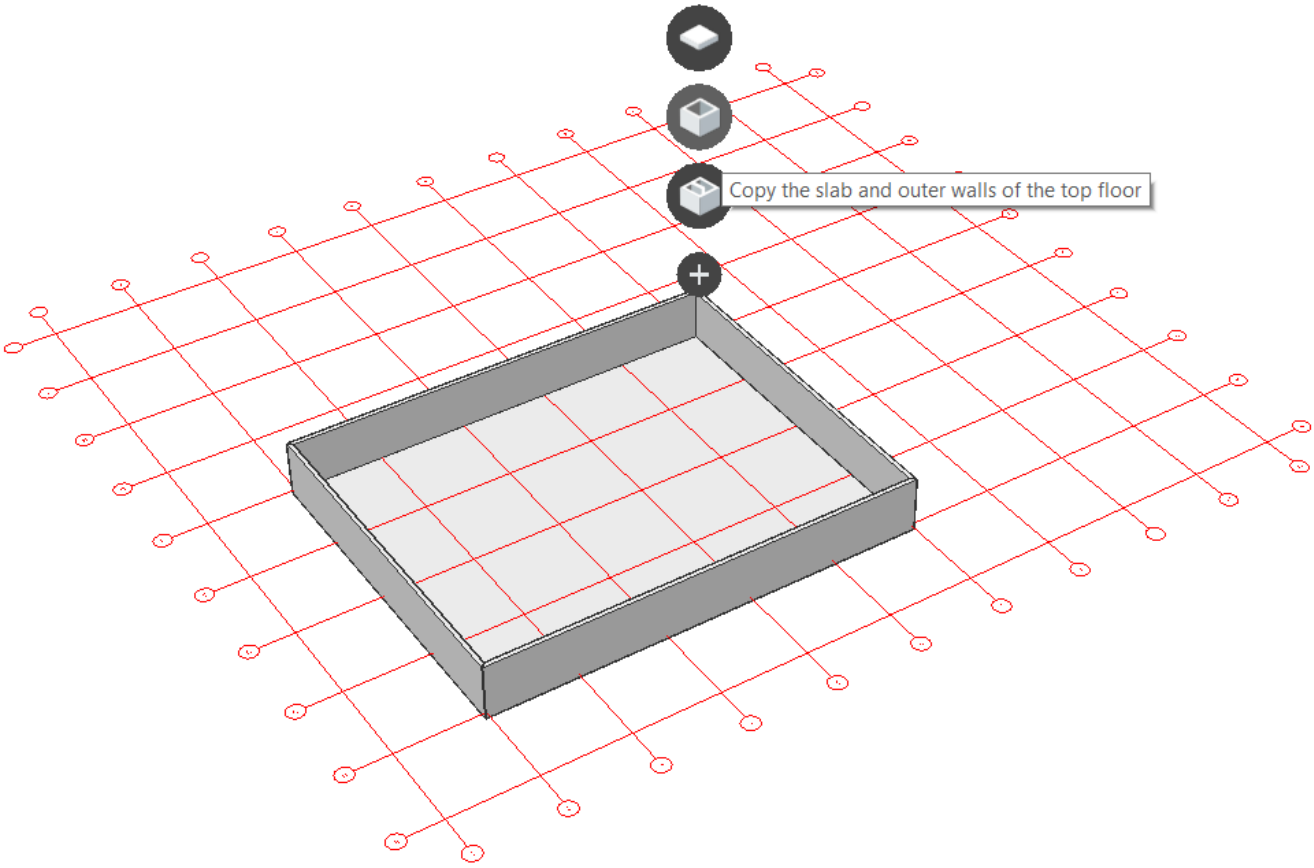

Figure 2.407

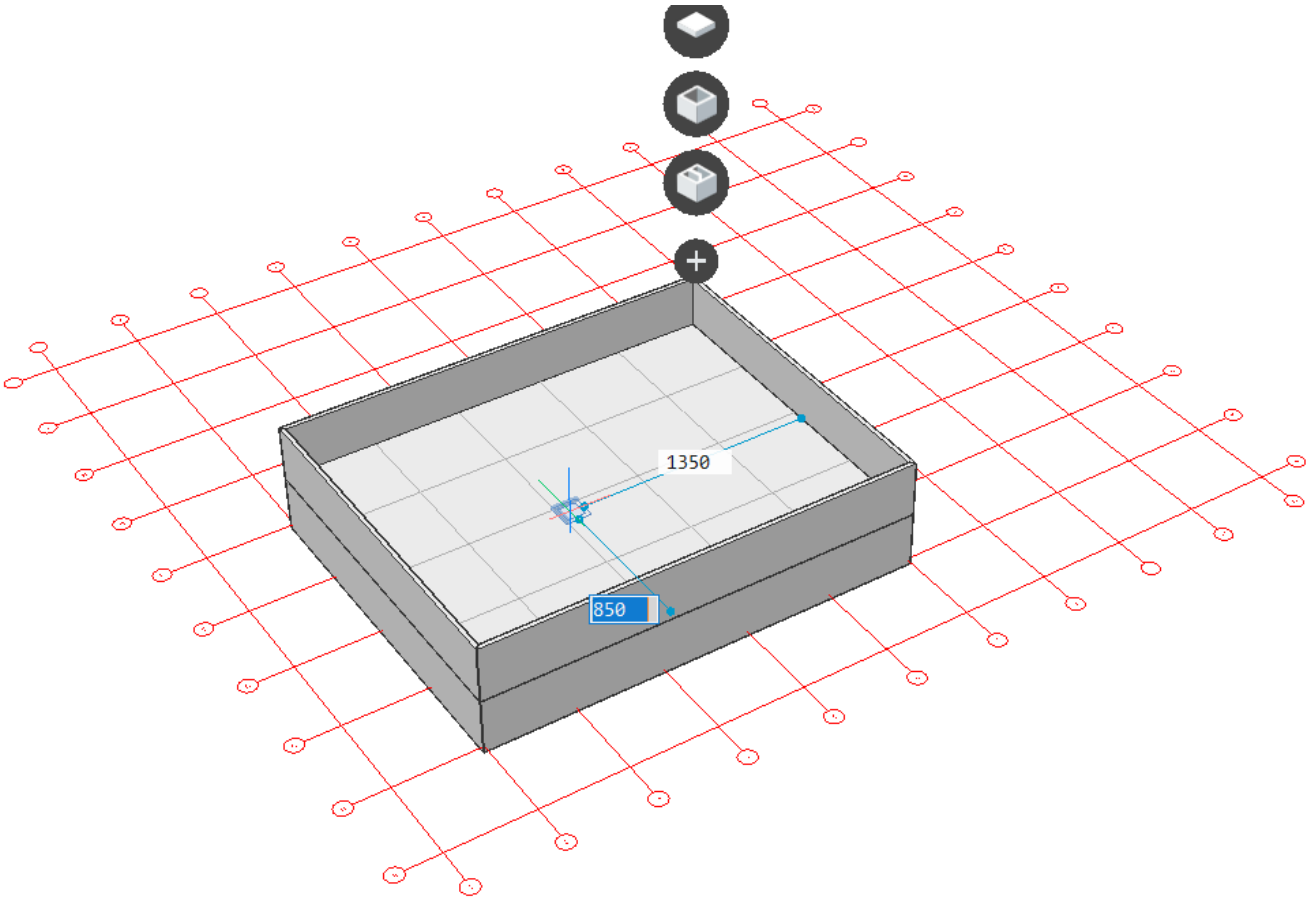

Figure 2.408

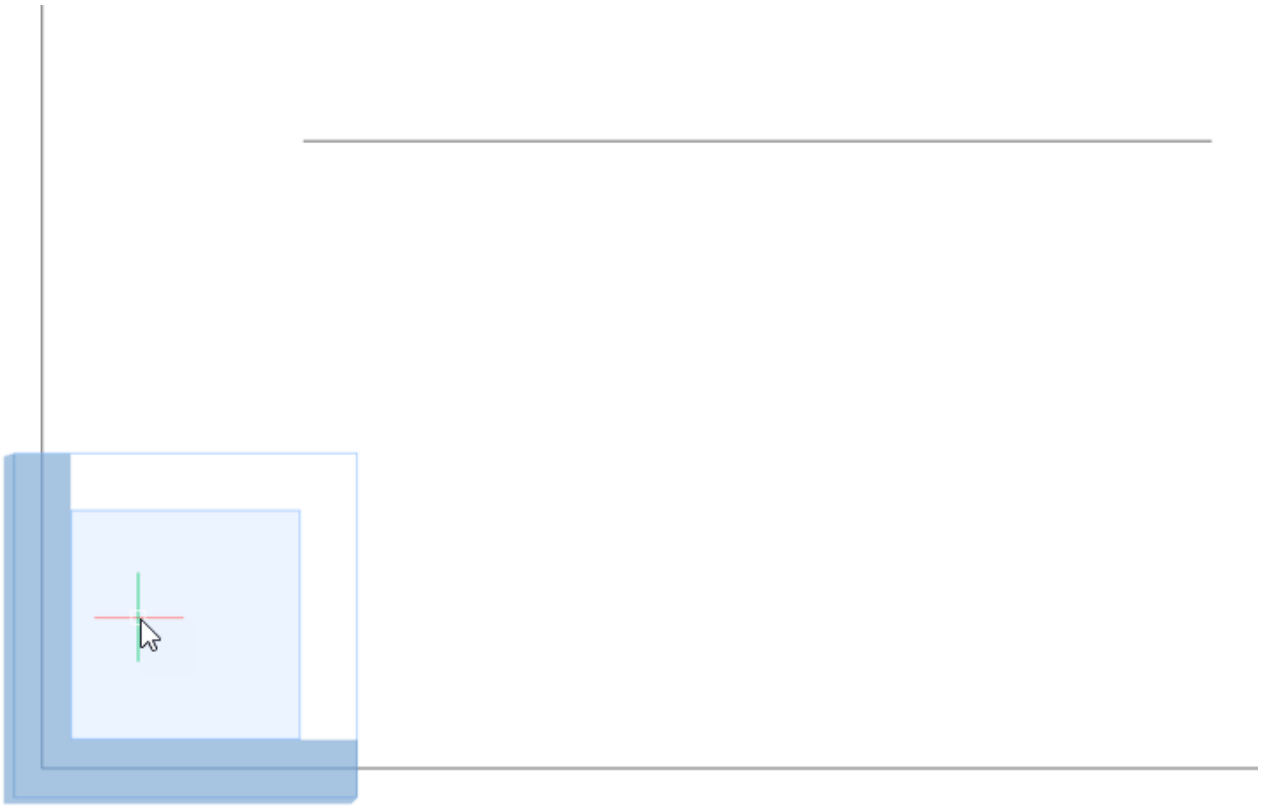

Figure 2.409

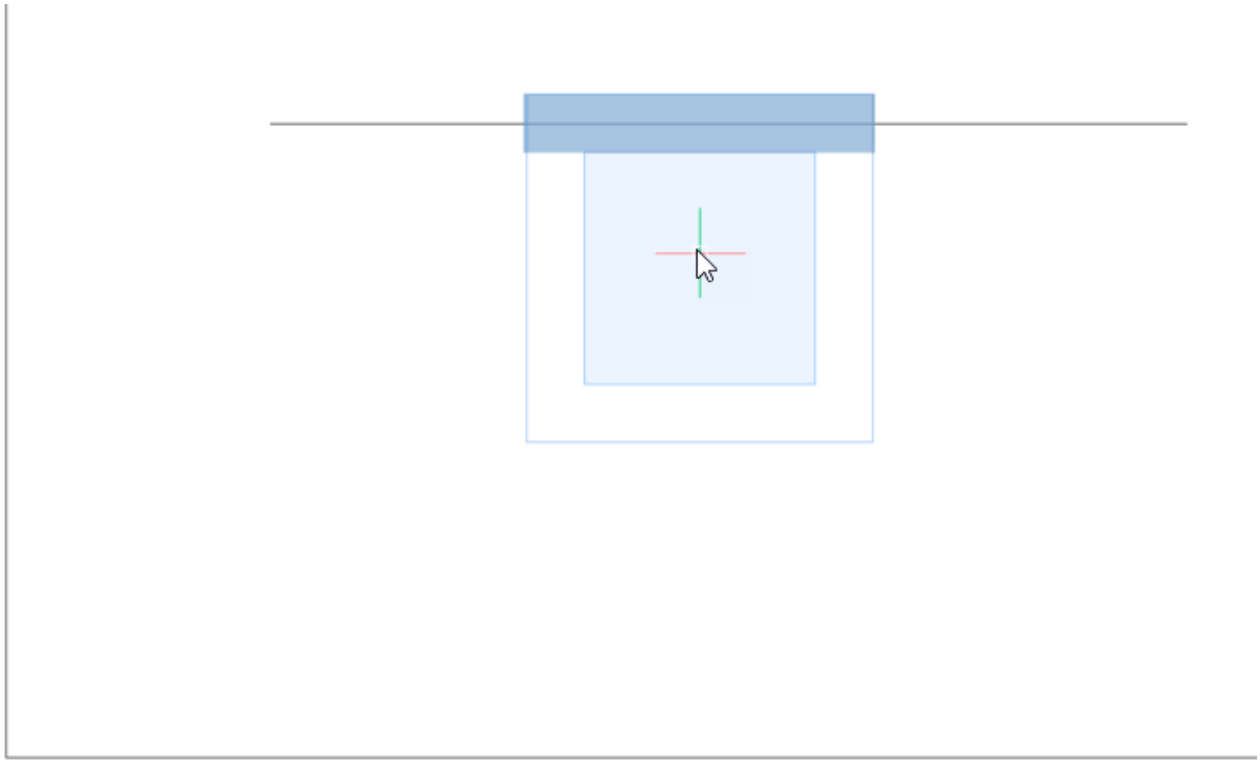

Figure 2.410



2.5 Building Data

2.5.1 How to add and create Compositions

https://www.youtube-nocookie.com/embed/FUsFkvbY0bo This video shows how to create and edit your own multi-ply compositions, and how to assign these compositions to walls, slabs and other entities. Back to Tutorial Overview

2.5.2 How to add Building & Story information

https://www.youtube-nocookie.com/embed/zHIVWoX1azc This video shows how to use spatial locations: add building and storey information to your project, and assign this information to different objects, manually or automatically. Back to Tutorial Overview

2.5.3 How to classify BIM elements

https://www.youtube-nocookie.com/embed/RMxR0v3q6Jg

This video shows how to classify an object manually or automatically according to the IFC classifications. Back to Tutorial Overview

2.5.4 How to create and edit Custom Properties

https://www.youtube-nocookie.com/embed/18QA3Mq7h1Q This video shows how to define custom properties, how to assign these properties to certain object types and how to modify the property values of a certain entity. Back to Tutorial Overview

2.5.5 How to define Rooms

https://www.youtube-nocookie.com/embed/1LRN6m_NQMU This video shows how to define room objects, and how to change a room's representation. Back to Tutorial Overview

2.5.6 How to extend a Ply

https://www.youtube-nocookie.com/embed/DyM9A9j7ZS8 This video shows how Push/Pull can be used for the local editing of a single composition ply. Use this technique in combination with Propagate for an incredibly accurate BIM model. Back to Tutorial Overview

2.5.7 How to use Classification Codes

https://www.youtube-nocookie.com/embed/DYYpbpDECmo This video shows how the most commonly used Classification Systems can be used inside BricsCAD BIM. Back to Tutorial Overview

2.5.8 How to use Structure Browser

https://www.youtube-nocookie.com/embed/EuCiCDYXKuI This video shows how the Structure Browser can be customized for your needs. Add filters and sort on property values, and save your customizations in dedicated .cst files. Back to Tutorial Overview

2.5.9 How to use the Properties panel

https://www.youtube-nocookie.com/embed/wMNJ2yA2DJE

This tutorial shows how the Properties Panel is structured and which properties it shows. Back to Tutorial Overview

2.5.10 How to use the Project Browser

https://www.youtube-nocookie.com/embed/FFzPWPt6hQs This tutorial shows you how to set up the Project Browser, and how it can be used for navigating through your project: models, sheets, sections and schedules can all be found here. Back to Tutorial Overview

2.5.11 How to use the Profile Library for linear solids

https://www.youtube-nocookie.com/embed/WiMp4lla-24 This video shows how to use the Profile Library to save your own sections, and how to assign these sections to structural steel profiles or MEP flow segments. Back to Tutorial Overview

2.6 Building Data

2.6.1 AutoComplete BIM Data

Commands: BimAutoMatch (6.7.5) **Overview:** In this lesson, you learn how to automatically copy BIM data in drawings. **Lesson Objectives:** After completing this lesson, you will be able to:

- Automatically autocomplete BIM data in a drawing
- Automatically copy BIM data between two drawings

About AutoComplete BIM Data

Instead of assigning compositions to every element manually, BimAutoMatch detects the difference between interior and exterior walls and their respective composition and automatically assigns it to other walls. It can also make distinctions between different floors, different sides of the building, walls with a balcony, etc... For more information about this command, visit the Command Reference article BimAutoMatch (6.7.5).

Note	Before you use BimAutoMatch make sure that you have Bimified ( ) everything. AutoMatch works best with a fully Bimified model.

AutoComplete BIM Data in one file

1. Do one of the following:
   - Select **Automatch** from the **Classify** tab in the Ribbon.
   - Select **Model | Automatch** in the Quad.
   - Type **BIMAUTOMATCH** and press Enter.

   You are prompted: Compositions/BIM Properties/Window Parameters/Stair Parameters: (6.269 on page 2748)

Figure 2.411

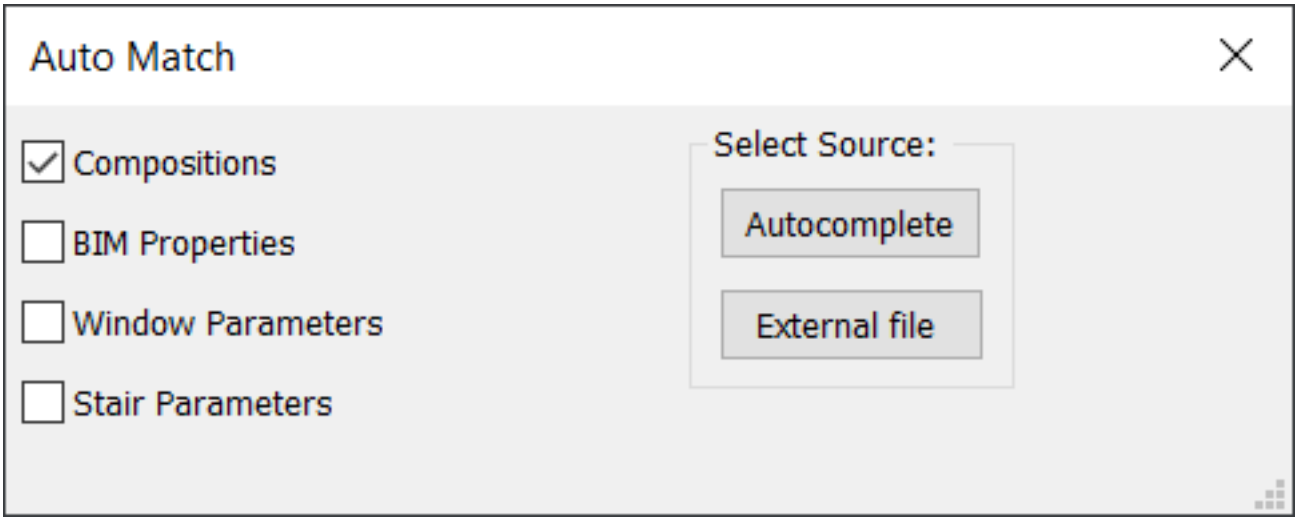

2. Select one of the following:
   - **Compositions:** Copy compositions.
   - **BIM Properties:** Copy BIM Properties.
   - **Window Parameters:** Copy window parameters.
   - **Stair Parameters:** Copy Stair Parameters.
3. Under 'Select Source', choose **Autocomplete**
4. If the file contains multiple buildings, BimAutoMatch asks you to define the source building. **You are prompted:** (2.415 on page 1567) Select the building from the menu.

Figure 2.412

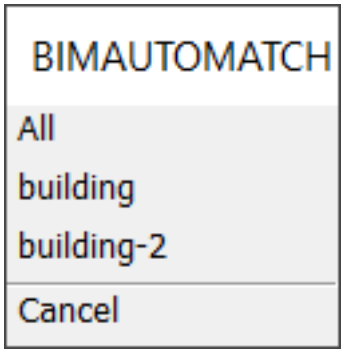

5. If BimAutoMatch finds a logical distinguishing feature between objects it will automatically use this. When it can not, BimAutoMatch asks you to define the source composition or window. **You are prompted:** (2.413 on the next page)

Figure 2.413

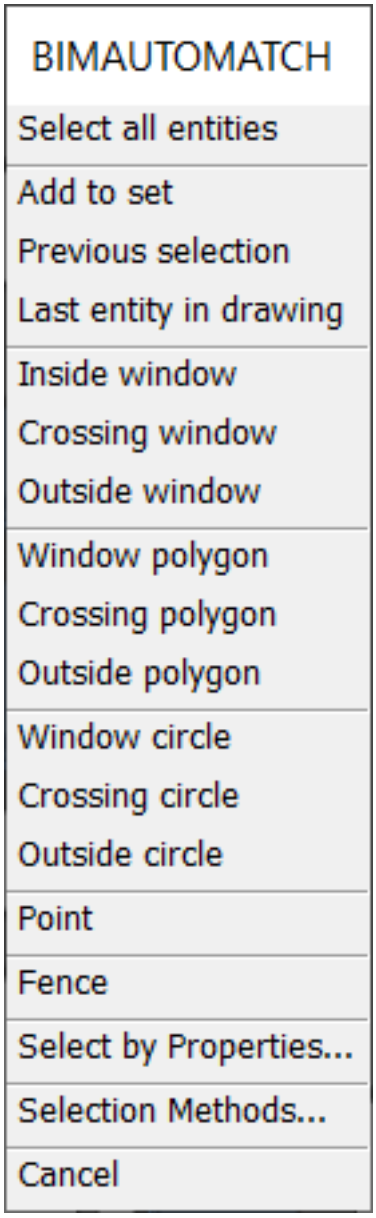

AutoComplete BIM Data with an external file

1. Do one of the following:

   - Select **Automatch** from the **Classify** tab in the Ribbon.
   - Select **Model | Automatch** in the Quad.
   - Type **BIMAUTOMATCH** and press Enter.

   You are prompted: Compositions/BIM Properties/Window Parameters/Stair Parameters: (6.269 on page 2748)

2. Select one of the following:

   - **Compositions:** Copy compositions.
   - **BIM Properties:** Copy BIM Properties
   - **Window Parameters:** Copy parameters of windows.
   - **Stair Properties:** Copy properties of stairs.

3. Under 'Select Source', choose **External file**

4. Select source file and click **Open**.

Figure 2.414

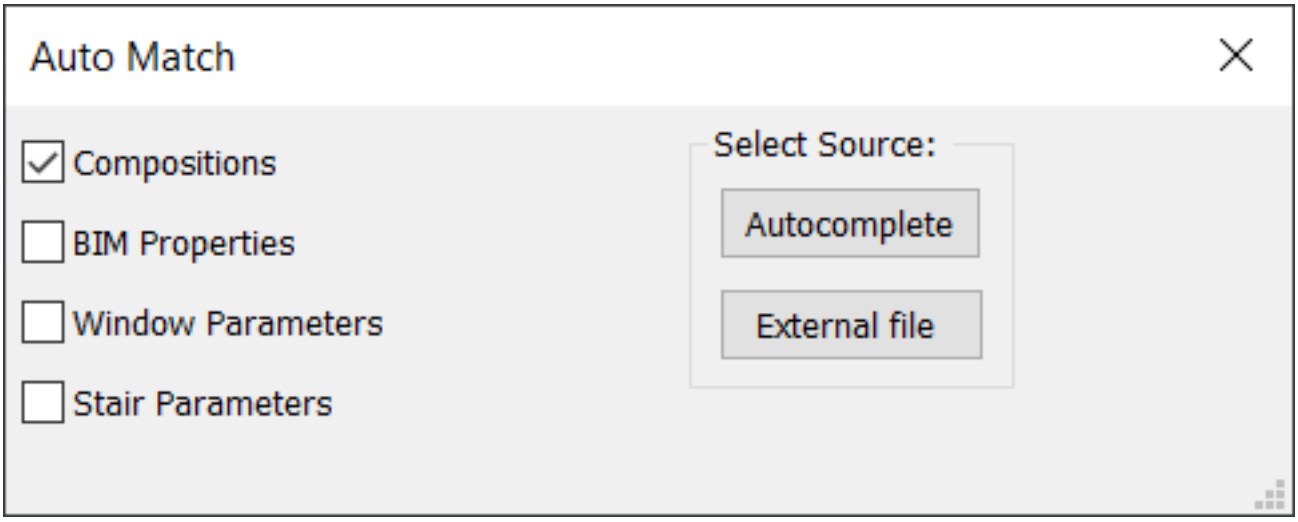

Figure 2.415

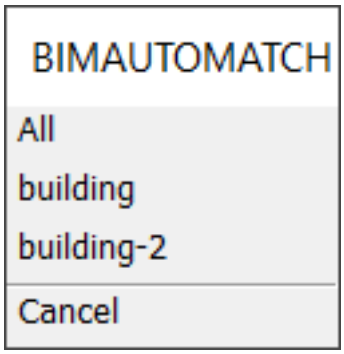

5. If the file contains multiple buildings, BimAutoMatch (6.7.5) asks you to define the source building. **You are prompted:** (2.415)
6. Select the building from the menu.

Procedure: using autocomplete in one file

1. Open up a file to start from. Here we use a basic rectangular building that looks like this: (2.416 on the following page) **Note:** No BIM data or compositions should be added yet.
2. Add the compositions that you want. Don't do this for all your elements, but only for one element of each type. In our example we give a composition to 1 outer wall, 1 inner wall, 1 floor slab and the roof: (6.270 on page 2752) **Note:** It could be that you have different types of outer walls, for example the wall facing north that needs more insulation. In this case, you give one of these northern walls a different composition.
3. In this example, we also want to adjust the parameters of our windows. Select only 1 of the windows and change the parameter you want in the properties panel.

(2.424 on page 1572)	The window before changes
(2.425 on page 1572)	Changing the Frame Depth in the property panel of the window.
(2.426 on page 1573)	The window after the changes

4. Select **Automatch** from the **Classify** tab in the Ribbon **or** select **Model | Automatch** in the Quad **or** type **BIMAUTOMATCH** and press Enter. The following box appears: (2.421 on page 1570) We want the compositions and the window parameters that we chose to be completed in our entire drawing, so we check the boxes from **Compositions** and **Window Parameters**.
5. Select 'Autocomplete'. The compositions and window parameters within your file are automatically copied. The drawing looks like this: (6.271 on page 2752) By using BimAutoMatch, we very quickly have all our compositions and window parameters as we want them, without having to worry about forgetting anything. **Note:** You can see that different types of outer walls are no problem. All the walls facing north have been given the correct adjusted composition.

Figure 2.416

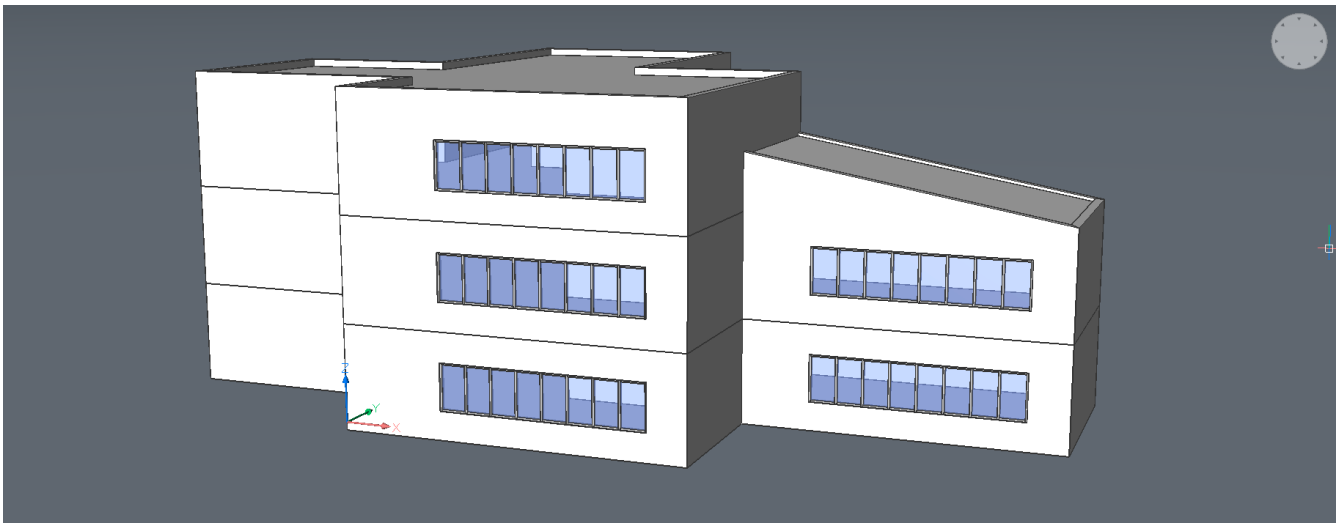

Figure 2.417

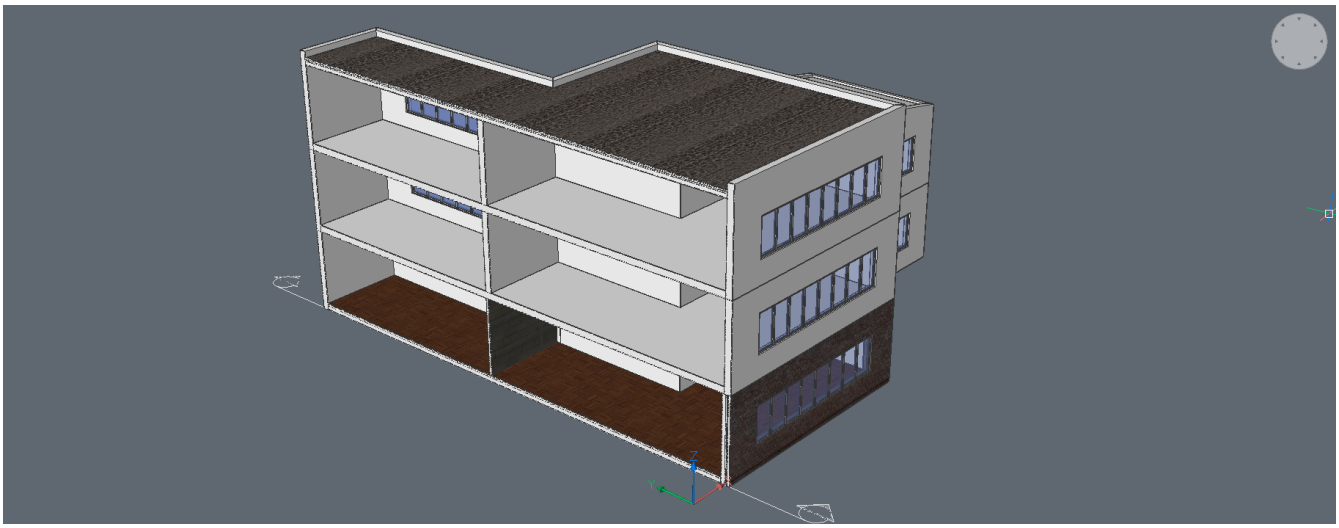

Figure 2.418

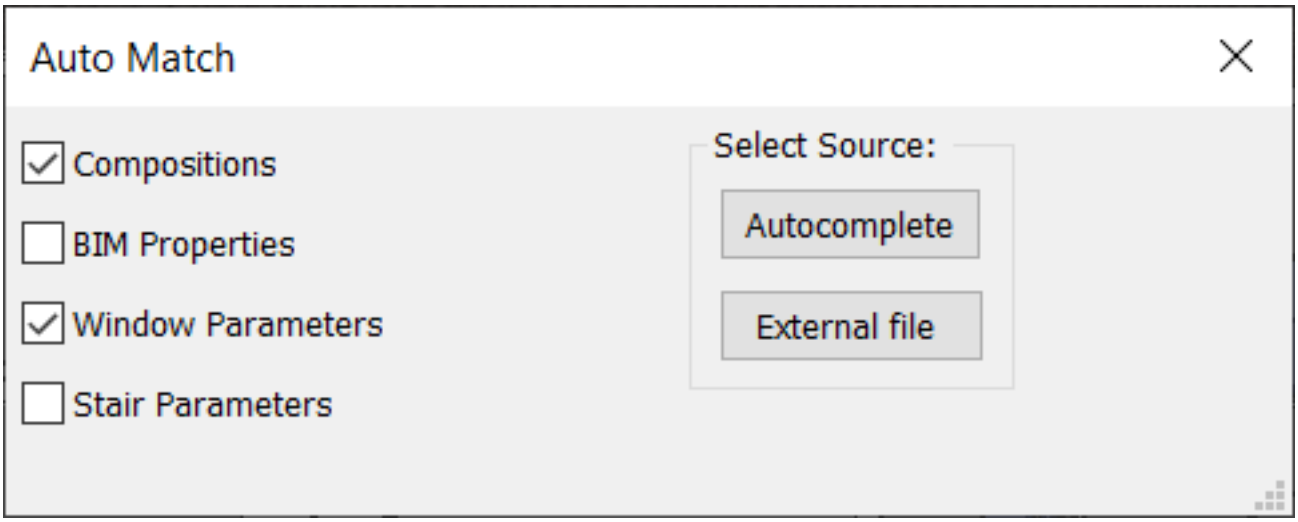

Figure 2.419



Procedure: using autocomplete with an external file

1. Open up a project that is similar in style to another project that you already finished. In this case, we take another rectangular building, similar to the one we looked at before: (2.420)

Figure 2.420

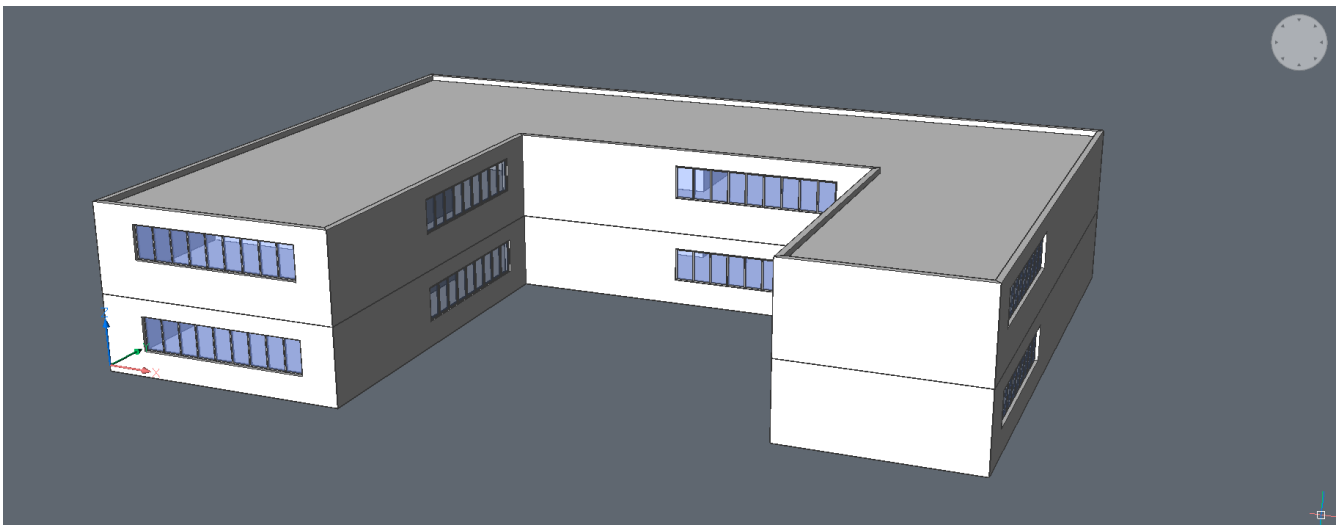

2. Select **Automatch** from the **Classify** tab in the Ribbon **or** select **Model | Automatch** in the Quad **or** type **BIMAUTOMATCH** and press Enter. The following window appears: (2.421) We want the compositions and

Figure 2.421

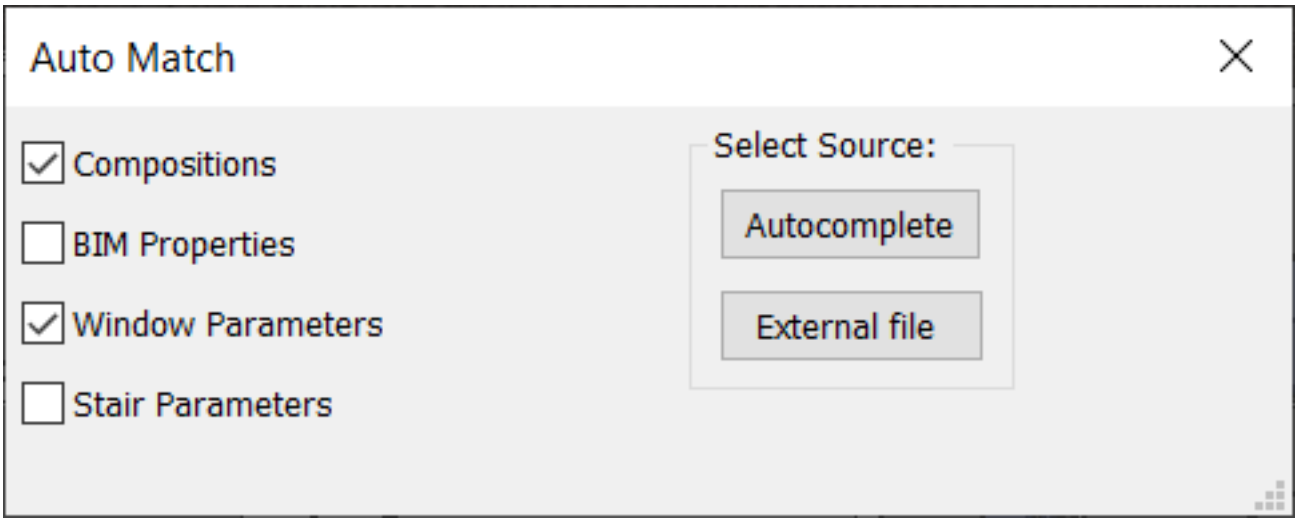

the window parameters that we chose to be completed in our entire drawing, so we check the boxes from **Compositions** and **Window Parameters**.
3. Select 'External file'.
4. Select the file that we made in the previous procedure. The compositions and window parameters from the external file will be copied to your new file. The drawing looks like this: (2.422 on the next page) (2.423 on the facing page) **Note:** It can be handy to make a library of building styles with their typical compositions, in order to use BimAutoMatch with external files in a very efficient way.

Figure 2.422

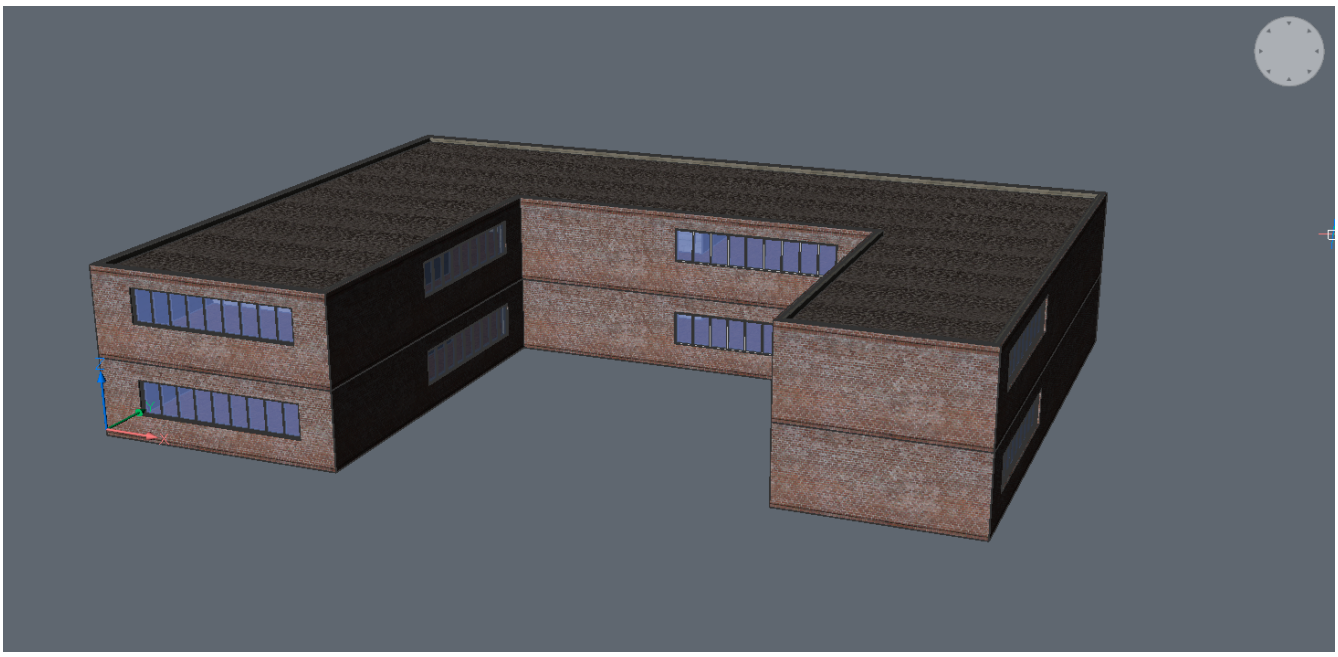

Figure 2.423



Figure 2.424

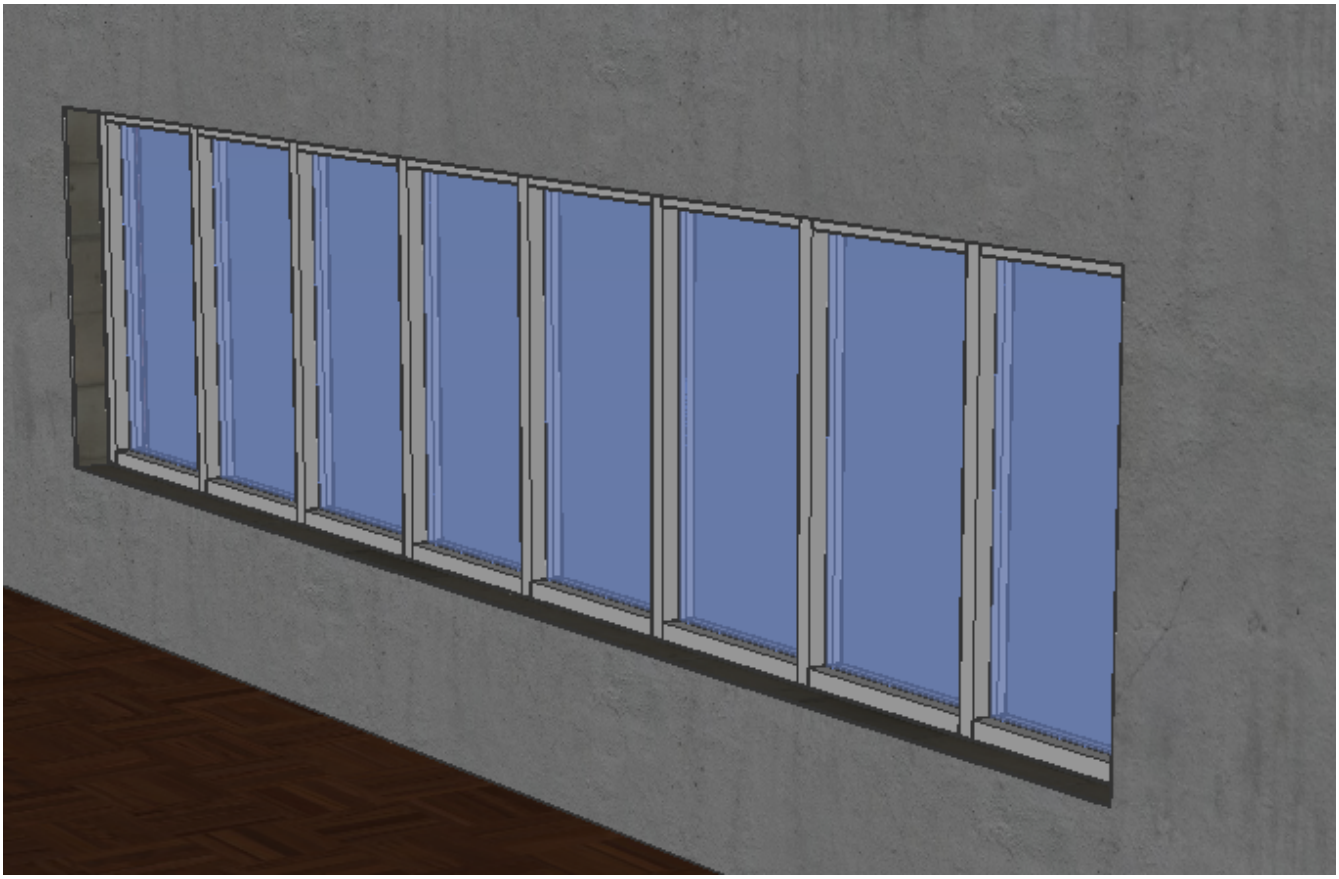

Figure 2.425

Parameters	
FrameDepth	25 cm
GlazingDepth	3 cm
GlazingOffset	3 cm
PlacementDepth	5 cm

Figure 2.426



2.6.2 BIM Attach Composition

Commands: BimAttachComposition (6.7.3) **Overview:** In this lesson, you will learn how to attach compositions to solids. **Lesson Objectives** After completing this lesson, you will be able to:

- Attach compositions to solids
- Flip and redefine the composition
- Align the solids by reference face or center

About BIM Attach Composition

The BimAttachComposition command allows you to easily apply a composition to a selection of solids. The assigned composition can be flipped or redefined to a different reference face, you also have the ability to align solids based on a reference face or the center of a composition. Compositions can be attached to solids using the BimAttachComposition command or by dragging and dropping a composition from the BIM Compositions (1.8.7) panel. For more information about this command, visit the Command Reference article BimAttachComposition (6.7.3).

Procedure: Attach and redefine compositions

1. Type a composition name **or** select Dialog (1) in the options dialog box, the composition dialog box will pop up. (2.427)

Figure 2.427

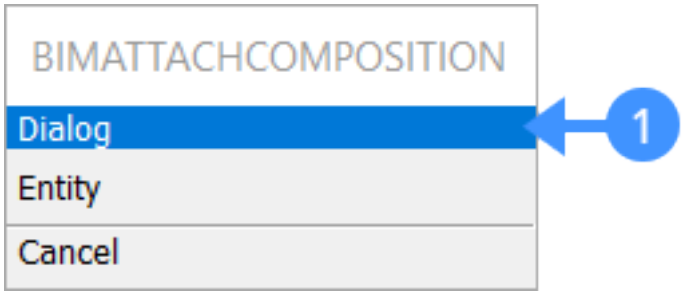

2. Choose a composition type from the dropdown menu(2) and choose a composition (3), press enter to accept. Another option is to drag a composition from the Compositions Panel (1.8.7) onto the solid(s). **(2.428 on page 1576)**

Options	Description
Dialog	Options: Click the type list button to select a composition type: • **All** Displays all compositions • **Wall** Displays wall compositions only • **Slab** Displays slab compositions only • **Roof** Displays roof compositions only • **Generic** Displays generic compositions The composition type is defined by the **Type** property of the composition. Although Compositions are grouped into Wall, Slab, **Roof,** and **Generic** compositions, any type of composition can be attached to any .dwg entity, including 2D entities. To select a composition do one of the following: • Double click a composition • Select a composition, then click the Select button

(2.431 on page 1578)	**Hover over the widget,** a submenu will appear to show you the following options: **Flip composition** - Tick to flip the composition **Note** You can also click on the widget to flip the composition **Redefine reference face** - Tick to redefine select an other reference face* **Align by reference face** - Tick to accommodate thickness by default. **Align by center** - Tick to move both the reference and the opposite face with half the required distance to accommodate the thickness * Hit the TAB key to select an obscured face.

Figure 2.428

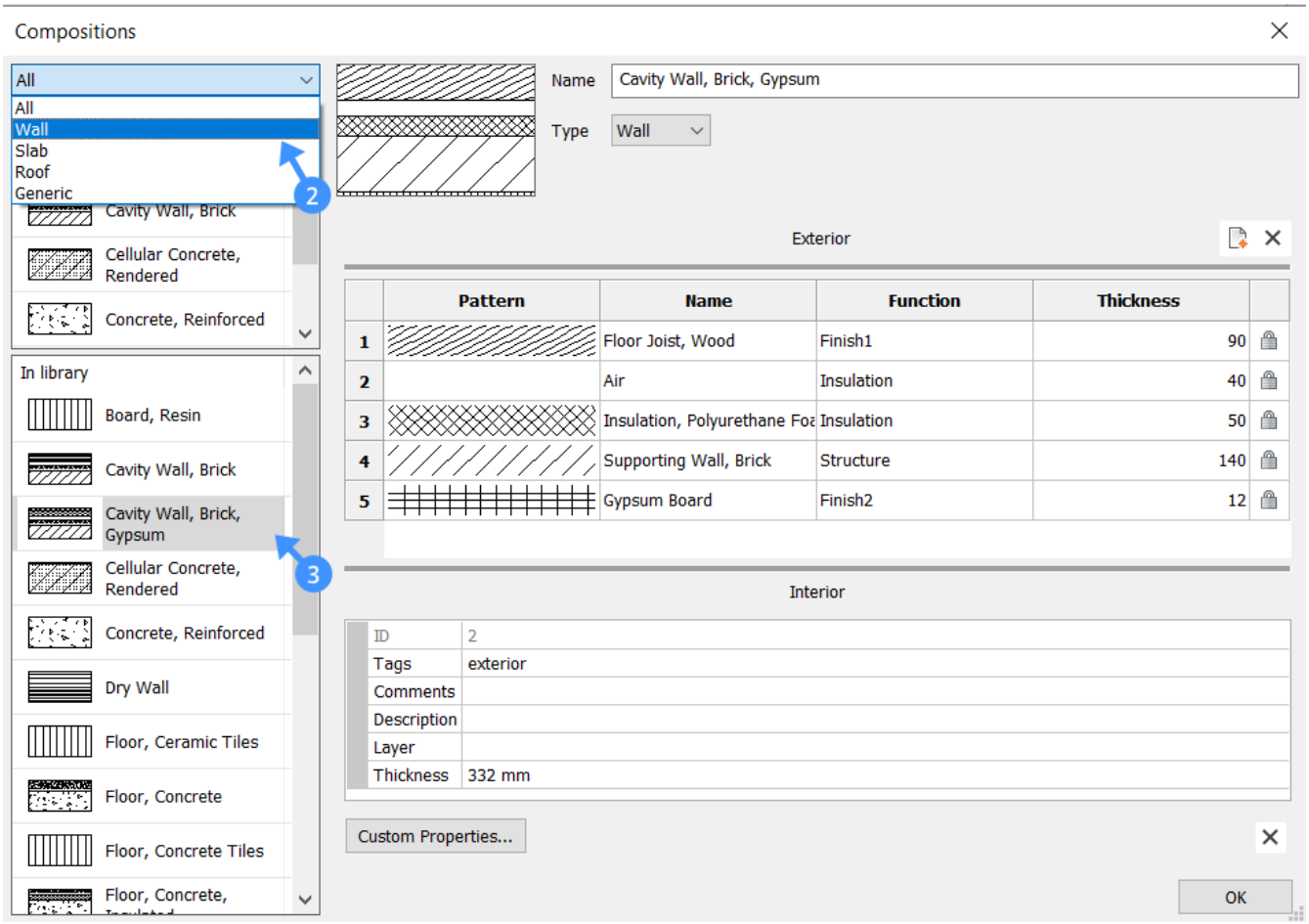

Attach a composition

1. Do one of the following:
   - Click the **Attach Composition** tool button ( ) on the **BIM** toolbar.
   - Choose **Attach Composition** in the **BIM** menu.
   - Type **bimattachcomposition** in the command bar, then press Enter.
2. **You are prompted:** Enter composition name or [Dialog] <Dialog>. Do one of the following:
   - Type a composition name in the command bar, then press Enter. **Note** Composition names are case sensitive.
   - Press Enter to display the Compositions dialog and double click a composition in the **In Project** or **In Library** list.
3. **You are prompted**: Select entities to attach composition:
4. Select one or more solids in the drawing, then press Enter. BricsCAD responds: The composition has been assigned to <xxx> element(s). **Note:** if you use Bimify (6.7.16) building elements are automatically classified. This makes it easy to select the right entities.

Drag a composition onto a single solid

1. Select the composition in the BIM Compositions panel on the Dockable panels. (1.8.7)
2. Press and hold the left mouse button and drag the composition onto the solid.
3. Release the left mouse button to attach the composition.
4. A widget appears. This gives you a couple of options to choose the reference face. The reference face will stay in place, while the other faces will adapt if the thickness of the composition isn't the same as the thickness of the selected wall. (2.429 on the facing page)

Figure 2.429

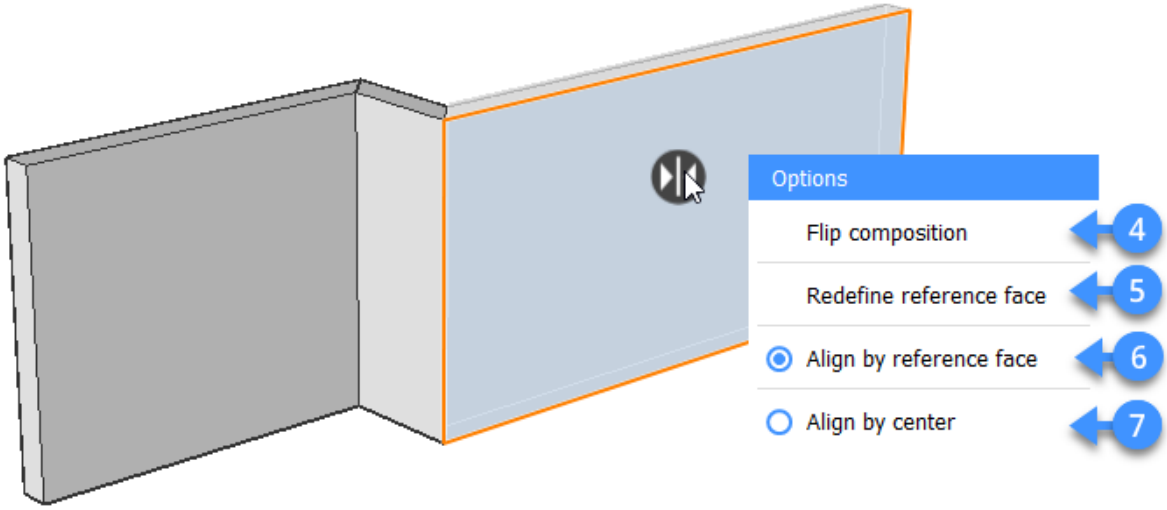

(4) Flip composition	Flips the reference face parallel to the other side of the wall
(5) Redefine reference face	Allows you to choose a face as the reference face
(6) Align by reference face	Use the selected face as the reference face (default)
(7) Align by center	Use the center face of the wall as the reference face

Note: If the BIM Compositions panel does not display on the right-hand side of your screen, you can right-click on the toolbar and check 'BIM Compositions'.

Drag a composition onto a selection of solids

1. Select the solids you wish to apply the composition to.
2. Select the composition in the BIM Compositions panel (6.7.3).
3. Press and hold the left mouse button and drag the composition onto any one of the selected solids.
4. Release the left mouse button to attach the composition. A widget will appear (see 'Drag a composition onto a single solid'). The widget allows you to choose the reference face for every segment separately.

Note:

- BIM compositions (6.7.49) are copied to the Project database upon attachment.
- Attaching a **Wall** composition to a solid automatically classifies the solid as a wall.
- Attaching a **Slab** or **Roof** composition to a solid automatically classifies the solid as a slab.

Copy compositions from other solids

1. Launch the BimAttachComposition command.
2. Click on **Entity** in the dialog option box (8). (2.430)

Figure 2.430

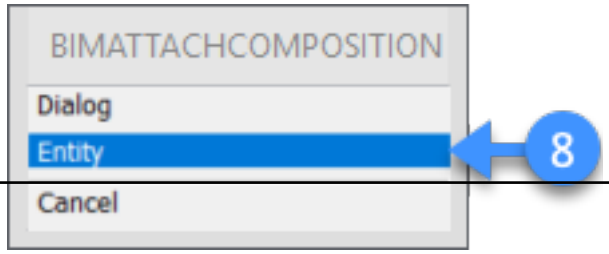

Figure 2.431

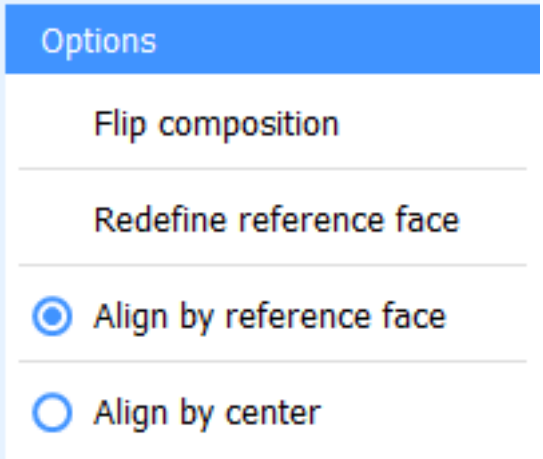
Options
Flip composition
Redefine reference face
Align by reference face
Align by center

2.6.3 BIM Classify

Command: BimClassify (6.7.6) **Overview:** In this lesson, you learn how to classify an entity according to the corresponding building element type. **Lesson Objectives** After completing this lesson, you will be able to:

- Classify the entities by the appropriate building elements.
- Use the classification categories.
- Convert an entity to a block and classify the block reference as a BIM element.
- Automatically classify a set of entities.

Tutorial: How to classify BIM elements Click here (2.5.3) to watch

About

If you have a conceptual model without any classification you can turn these elements into classified BIM elements using BIM Classify. For more information about this command, visit the Command Reference article BimClassify (6.7.6).

Classifying entities

1. Select an entity in the drawing to classify.
2. Choose a classification type (1) in the BIM command group in the Quad. (2.432) The BIM data is assigned

Figure 2.432

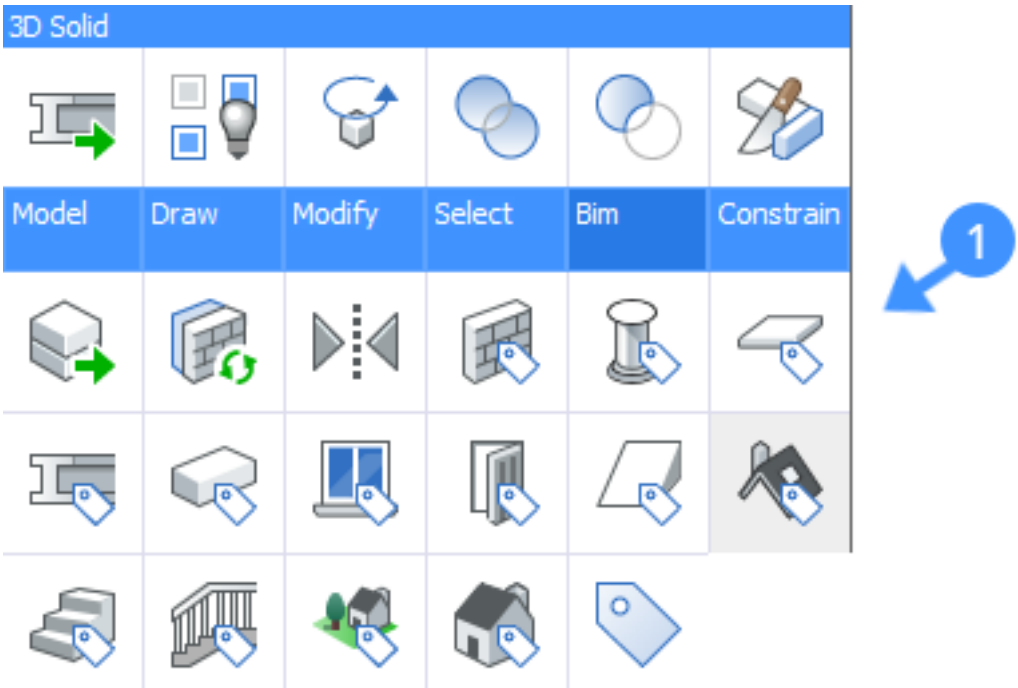

to the selected entity.

3. **(Optional)** Choose the classify manually option from the Quad to access the BIM Element classification types. This displays the Classify as BIM Element dialog box (2): (2.433 on the next page) **Note:** The classification types are grouped into the following categories:

   - Building Core Elements
   - Building Architecture Elements
   - Building Service Elements
   - Building Structure Elements

   Do one of the following:

Figure 2.433

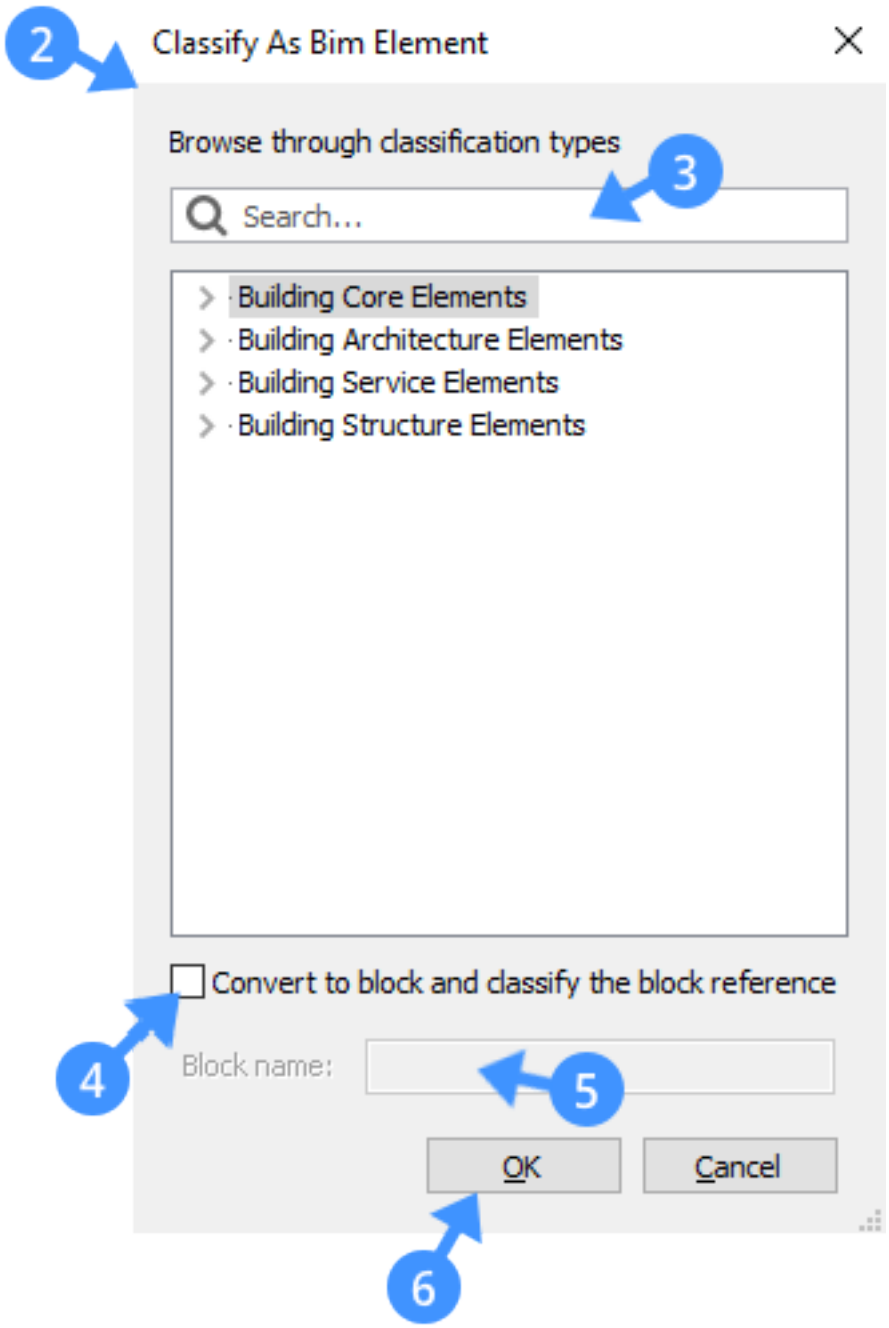

- Enter a specific name of the BIM Element type in the **Search** field (3) to filter the available element types
- Select a Building Element type from the list
- (Optional) Check the **Convert to block option** (4) and enter a name in the **Block name field** (5)

This option will convert the selected entity to a block and classify the block reference to the defined Building Element type.

- Click the OK button (6) to accept it.

4. **(Optional)** Use the Auto ( ) option from the Quad to classify the selected entities automatically. This automatic classification is done based on the geometrical features of the object. Always check whether it was correctly classified.

5. To remove the assigned BIM data from the entity, select the entity in the drawing and choose the Unclassify ( ) option from the Quad. The BIM data is removed from the selected entity.

Properties of the classified entities

When you classify an entity, a number of properties with regard to the building element type is displayed in the Properties panel. The following illustrations show the properties that are available for windows and doors: (2.434) (2.435 on the next page) (2.436 on the following page) (2.437 on the next page)

Figure 2.434

BIM	
Type	Window
Name	
Description	
Building	
Story	
Composition	
Display composition	Off
GUID	3XJd32NVX2vPl3i6xCkPE1
Room bounding	Off
Construction type	Not defined
Operation type	Not defined
Window inset	
Overall height	0 mm
Overall width	0 mm
Sill height	0 mm
Head height	0 mm
Assembly code	
Assembly subtype	

Figure 2.435

Door Window Glazing Type	
Glass layers	0
Glass thickness 1	0 mm
Glass thickness 2	0 mm
Glass thickness 3	0 mm
Fill gas	
Glass color	
Is tempered	Off
Is laminated	Off
Is coated	Off
Is wired	Off
Translucency	0
Reflectivity	0
Beam radiation transmi	0
Solar heat gain transmi	0
Thermal transmittance	0 W/m²·K
Thermal transmittance	0 W/m²·K

Figure 2.436

Door Window Shading Type	
External shading coeffi	0
Internal shading coeffic	0
Inset shading coefficier	0

Figure 2.437

Window Common	
Reference	
Fire rating	
Acoustic rating	
Security rating	
Is external	Off
Infiltration	0 m³/s
Thermal transmittance	0 W/m²·K
Glazing area fraction	0
Smoke stop	Off

2.6.4 BIM Compositions

Commands: BimAttachComposition (6.7.3), BLComposition (6.7.49), BimClassify (6.7.6) **Overview:** In this lesson, you will learn how to apply compositions to 3D solids. **Lesson Objectives** After completing this lesson, you will be able to:

- Use the BIM Compositions panel to attach a composition to a solid
- Use the Compositions editor to create, delete, or edit compositions in a project
- Utilize the physical materials library to create single-ply compositions
- Display composition plies
- Remove a composition from a solid

Tutorial: How to add and create Compositions Click here (2.5.1) to watch

About

Compositions can be assigned to the various solids of a BIM model. They can be either multiple or single-ply. In BricsCAD, predefined compositions of each building element type are stored in the library database. They can be found in the **BIM Compositions** panel and **Compositions Editor**. , Keyboard:

- **BLCOMPOSITIONS** ( ) to open the compositions dialog box.
- **BLMATERIALS** ( ) to open the materials dialog box.

Or use the BIM Compositions (1.8.7) dockable panel. (2.438 on the following page)

(1) Menu	(2.444 on page 1590)
(2) Composition types list	(2.445 on page 1591)
(3) Search field	Filters the list of the compositions as you type. Only compositions that contain the current search term are displayed.
(4) Available compositions	All compositions of the selected type in both the Library and the Project database display, unless the 'Show only compositions in project ...' menu option is selected.

Figure 2.438

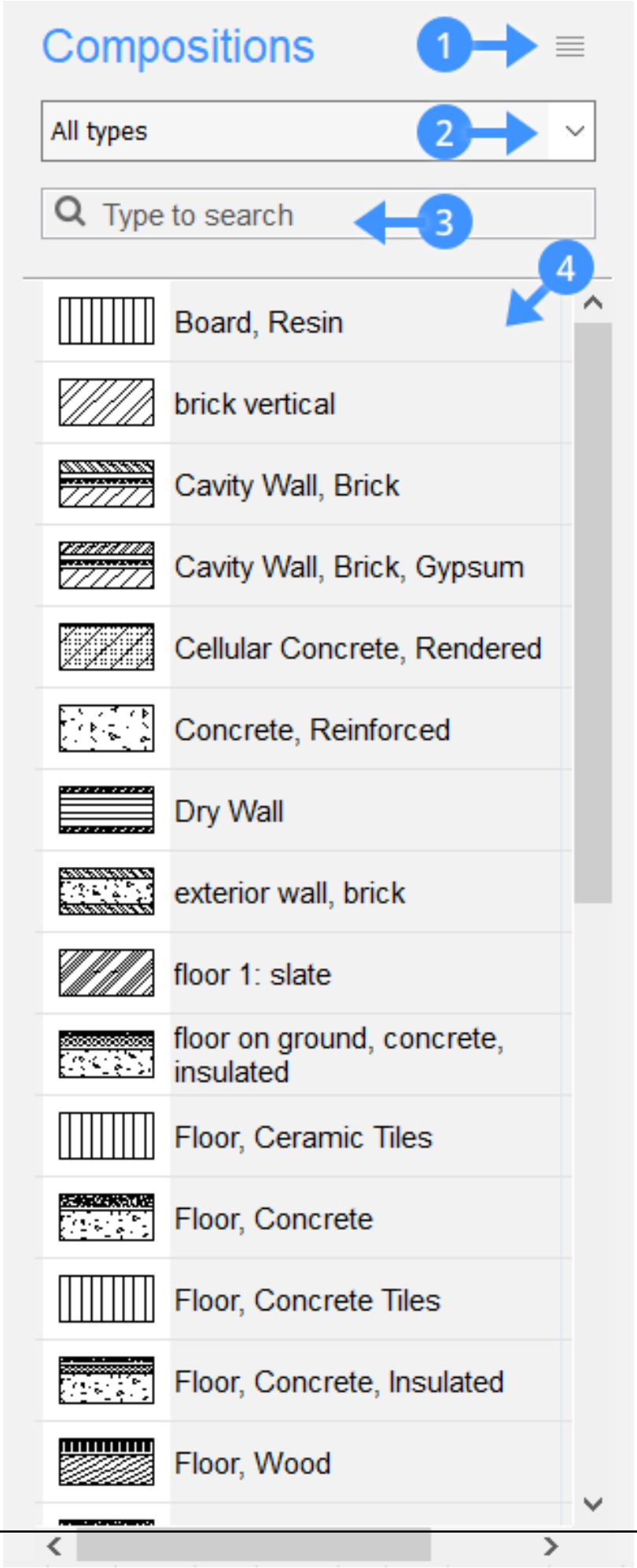
Compositions
1
All types
2
Type to search
3
4
Board, Resin
brick vertical
Cavity Wall, Brick
Cavity Wall, Brick, Gypsum
Cellular Concrete, Rendered
Concrete, Reinforced
Dry Wall
exterior wall, brick
floor 1: slate
floor on ground, concrete, insulated
Floor, Ceramic Tiles
Floor, Concrete
Floor, Concrete Tiles
Floor, Concrete, Insulated
Floor, Wood

BIM Composition Editor

The BIM Composition editor is a dialog box that contains options to create, modify, and delete a composition. Using the composition editor you can also sort the compositions by category and view the properties of the composition. The BLCompositions (6.7.49) command opens the BIM Compositions Editor: (2.439)

Figure 2.439

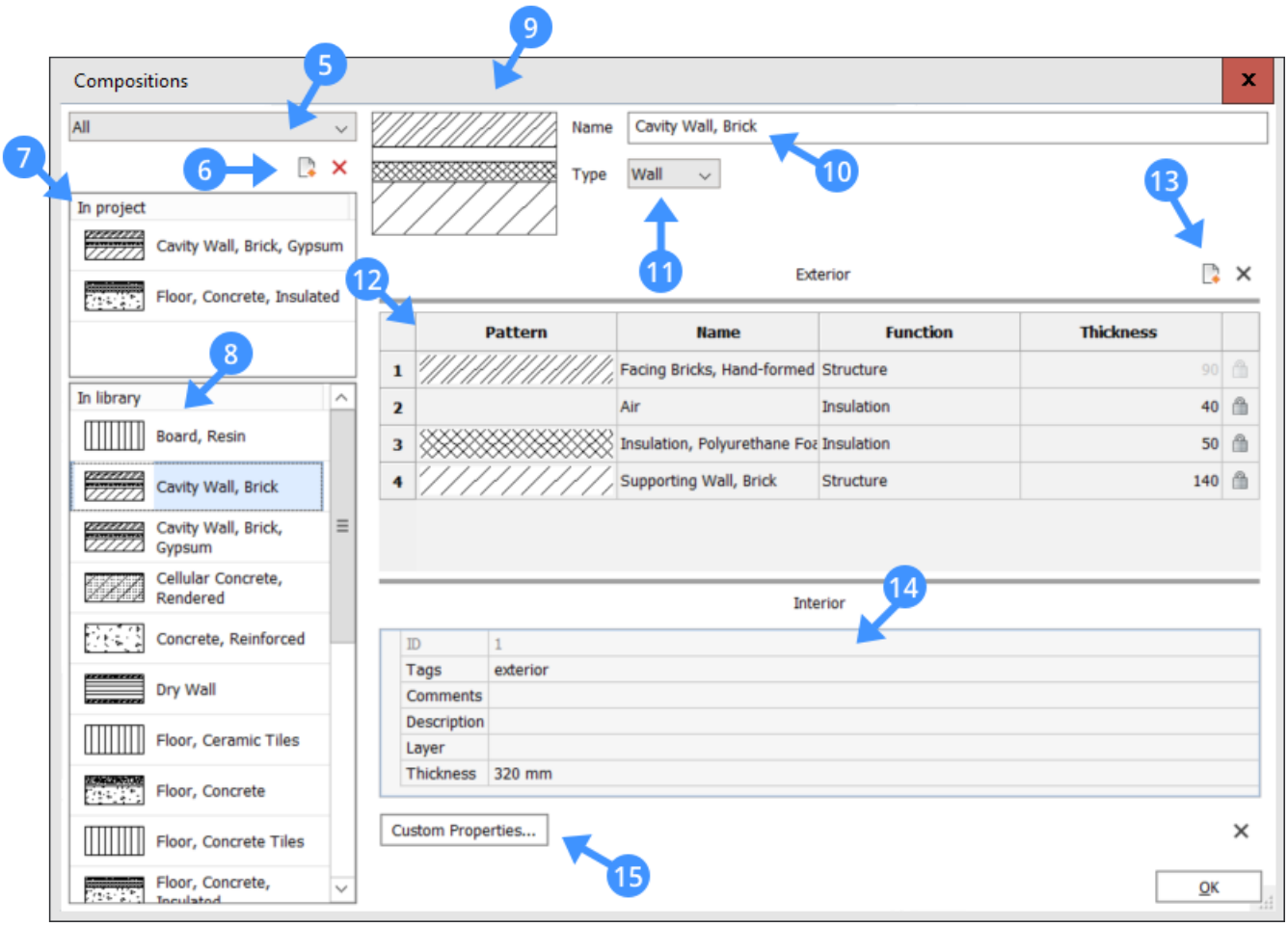

(5) Composition category selection	Filters by category: Wall, Slab, Roof or Generic.
(6) New composition	Creates a new composition.
(7) In project	Displays the compositions of the selected category (wall, slab...) in the Project database.
(8) In library	Displays the compositions of the selected category (wall, slab...) in the Library database.
(9) Preview pane	Displays the currently selected composition.
(10) Name field	Displays the selected composition name. You can change the default name.
(11) Category drop-down box	Displays a category for the new composition.
(12) Structure grid	Displays the material and thickness of the various composition plies. The ply on top will become the outer face of the solid.
(13) Add ply button	Opens the physical materials display box which allows you to choose a material from the library or project database. Here you can also create a new material.
(14) Properties grid	Shows the properties of the selected composition.
(15) Custom properties	Opens the custom properties dialog.

Display compositions

Whether the various plies of a composition shown in the 3D model is controlled through the LevelOfDetail (1.10.11) user preference. To set the Level of Detail in a model, do one of the following:

- Type **LEVELOFDETAIL** in the command line, then type 0 (=OFF) or 2 (=ON).
- Click the **Level of Detail** icon in the **Home/View** panel in the ribbon or the **BIM** toolbar. The icon has two states:
  - Unpressed (= OFF):
  - Pressed (= ON):

Procedure: Create a new composition

Use either the **Project** or the **Library** database to create BIM compositions.

Step 1: Add a composition

1. Open the BIM composition editor. Do one of the following:
   - Select the **Open the compositions dialog ...** in the menu on the Compositions panel.
   - Type BLCompositions (6.7.49) in the command line.
2. Click the **New** icon on the left-hand side of the compositions toolbar. A new (empty) composition is added to the selected database.

Step 2: Edit the composition

1. Select the new composition from the database.
2. Type a new name in the **Name** field.
3. Use the **Type** drop-down box to specify the composition type.
4. Click the **Add Ply** button on the right-hand side of the compositions editor to include a ply. The **Physical Materials** dialog displays: (2.440 on the facing page)
5. Select a material either in the Project **or** the Library database, then double-click **or** press the **OK** button to include this material in the composition.
6. **Optional** Right-click the material and choose **Make composition** (16) from the context menu to create a single-ply composition.
7. Click the **Thickness** field (17) to modify the thickness of a ply in the **Structure** grid. (2.441 on the next page)
8. Enter a value in the field (18) and press Enter to accept it. The overall thickness of the composition is updated accordingly.
9. Repeat the previous steps to add more plies.
10. To change the order of the plies, drag the ply number (21) to the desired position.

Figure 2.440

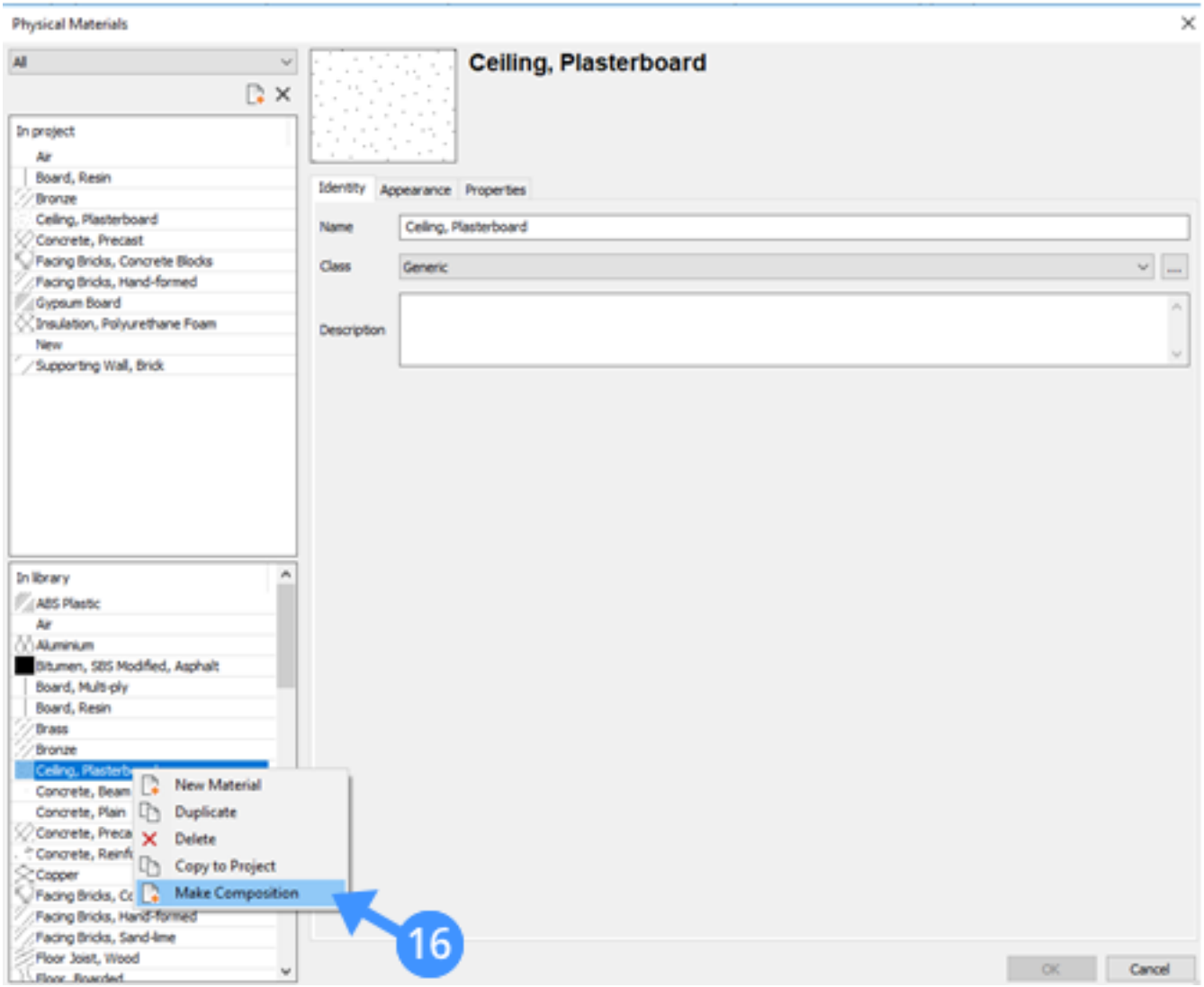

Figure 2.441

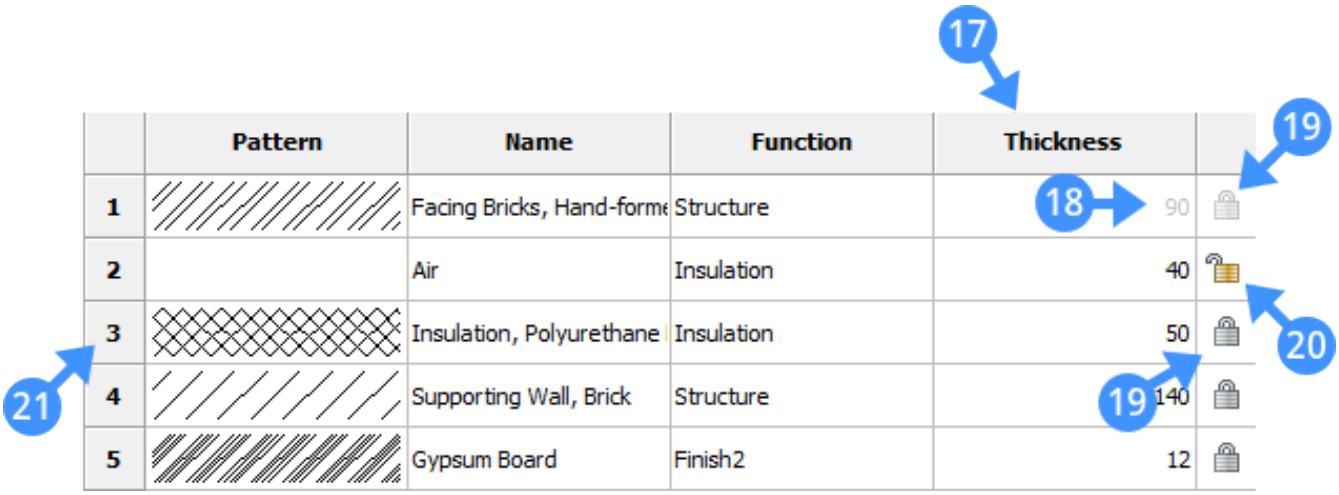

Composition thickness

The overall thickness of a composition equals the sum of the thicknesses of the composing plies. The thickness of a ply can be either locked or unlocked.

- Locked thickness (19): The thickness of the ply is fixed.
- Unlocked thickness (20): The thickness of the ply is variable.

Note: Only one ply in a composition can have an unlocked thickness. As a result, the total thickness of a composition can be:

- **Fixed:** all its plies have locked thicknesses.
- **Minimal:** the composition contains at least two plies and one ply has an unlocked thickness. The minimum thickness equals the sum of the thicknesses of the locked plies.
- **Free:** a single ply composition with an unlocked thickness.

The thickness of a ply can be unlocked only if the **Allow Custom Thickness** property of the material is **Yes**. **Note:** When the thickness of a ply in a composition is modified, the solids which include this composition will not be updated automatically. To re-apply the overall thickness of a composition to the solid use the BimUpdateThickness (6.7.45) command.

Editing a composition

1. Select the composition in either the **In Project** or the **In Library** list on the Compositions dialog. The current settings of the selected composition are displayed.
2. Type a name in the **Name** field.
3. Click the **Category** button, then select a composition category: **Wall**, **Slab**, **Roof** or **Generic**. Composition categories are used to filter the list of the compositions and the Compositions dialog.
4. Edit the composition plies in the **Ply** grid. Here you can:
   - Modify the thickness of a ply
   - Change the material of a ply
   - Add a ply
   - Modify the order of the plies
   - Delete a ply
5. Edit the properties of the composition in the **Properties** grid.
6. Edit the **Tags** field: tags are separated by commas. Tags are case sensitive.
7. Click the **Browse** button (...) to open the **Tags** dialog. (2.489 on page 1637)

Figure 2.442

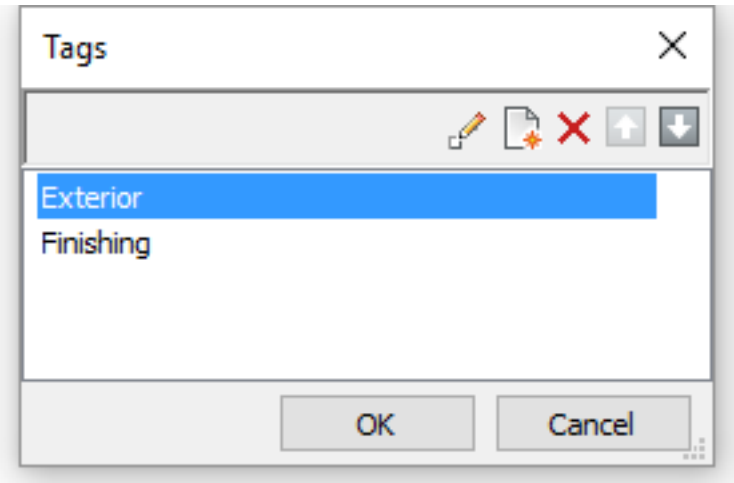

8. Click the **New Item** button ( ) to add a new tag at the bottom of the list.

9. Select a tag in the list then click a tool button:
   - : edit the selected tag
   - : delete the tag
   - : move the tag up
   - : move the tag down
10. Edit the **Comments** field.
11. Click the **OK** button to save the changes.

Ply Editing

Modify the thickness of a ply The thickness of a ply can be modified only if the Allow Custom Thickness (2.6.12) property of the Material is **Yes.**

1. Click the **Thickness** field in the **Ply** grid of the composition.
2. Type a value and press Enter. The overall thickness of the composition is updated accordingly.

Note: When the thickness of one or more plies in a composition has been modified, the solids which have this composition applied are not updated automatically. Use the BimUpdateThickness (6.7.45) command to reapply the overall thickness of a composition to the solid.

Change the material of a ply

1. Double click either the **Pattern** or the **Name** field of the ply. The **Materials** dialog displays.
2. On the **Materials** dialog double click a material in either the **In Project** or the **In Library** list. The selected material is applied to the ply.
3. **Optional** Edit the thickness of the ply.

Add a ply A new ply will be added above the selected ply. You can drag the ply to a different position afterward.

1. Select a ply in the composition.
2. Click the **Add Ply** tool button. The **Materials** dialog is displayed.
3. On the **Materials** dialog double click a material in either the **In Project** or the **In Library** list. The selected material is applied to the new ply.
4. **Optional** Edit the thickness of the ply.
5. **Optional** Drag the ply to a different position.

Modify the order of the plies

1. The plies of a composition are ordered, top to bottom, from outside to inside.
2. Drag the ply number (first column in the ply grid) to the desired position.

Delete a ply

1. Select the ply in the composition.
2. Click the **Delete** tool button.

Copy compositions

The following procedure can be used in both the BIM Compositions panel (1.8.7) and the Compositions editor.

1. Select the compositions(s) in the source database. Press and hold the Ctrl key to select multiple compositions.
2. Do one of the following:

- Drag the selection to the other database.
- Right-click and choose **Copy to Library** in the context menu.

If the value of the **CopyOverwrite** user preference is 0 (zero) a dialog box displays if the composition already exists in the target library. **Optional** Check the **Apply to all compositions** in this operation option. (2.443)

Figure 2.443

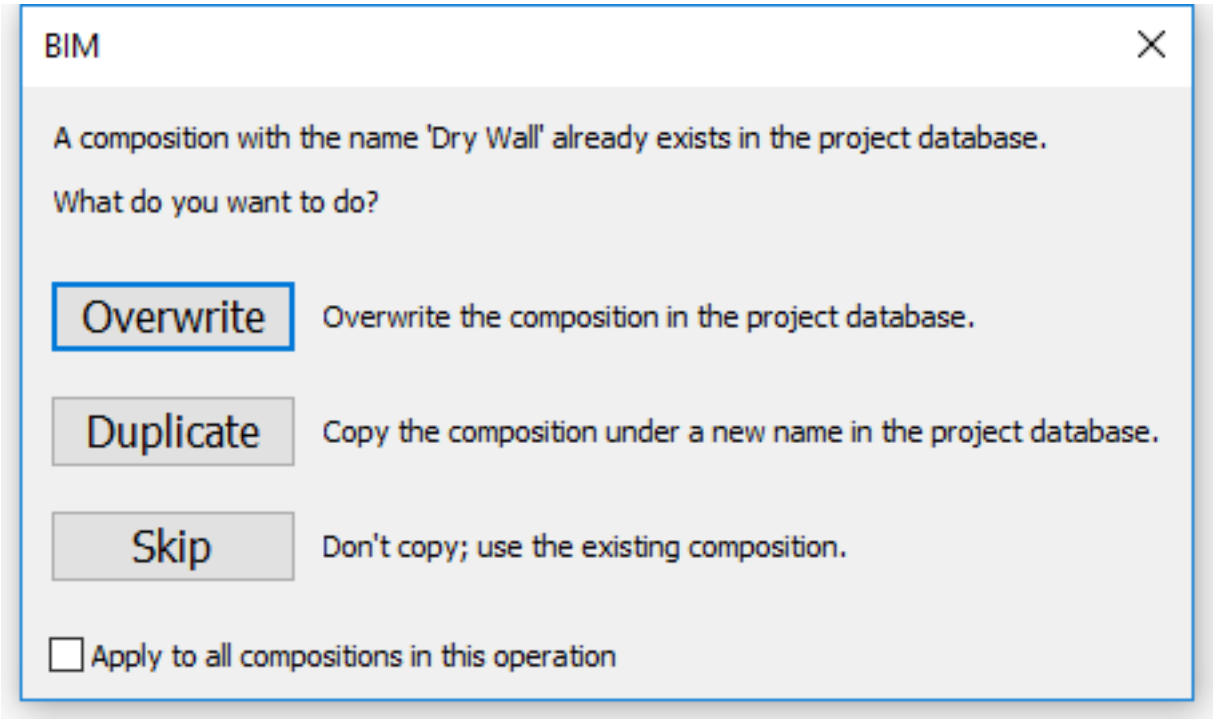

Delete compositions

1. Select the compositions in the **In Project** or **In Library** list on the BIM Compositions panel (1.8.7) or the Compositions editor.
2. Do one of the following:

- Right-click and choose **Delete** in the context menu.
- Click the **Delete** button (**Compositions** editor only).

Note: Compositions that are used in the project cannot be deleted from the project database.

Figure 2.444

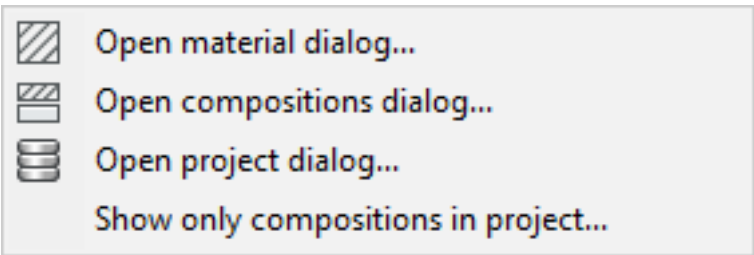

Figure 2.445

2.6.5 BIM Data Structure

Commands: BIMSpatialLocations (6.7.42), BIMAttachComposition (6.7.3), BLCompositions (6.7.49), BIMProfiles (6.7.23), BLMaterials (6.7.48), BIMPproperties (6.7.32), BIMProjectInfo (6.7.24)

Project database and Library database

A BIM Project consists of dwg entities, classified as Building Elements, to which Compositions can be attached. All Compositions being used in a project, are stored in the Project database. The Project database can be stored inside a dwg file, or in a separate file with extension **.bsyslib:**

- When the Project database is embedded in a dwg file, that dwg file contains the complete BIM Project.
- When the Project database is stored as an external file, the BIM Project can consist of multiple dwg files, all using the same Project database.

To reuse compositions and building materials across multiple BIM Projects, a Library database can be specified, in addition to the Project database. The Library database is a **.bsyslib** file, usually stored in a location which is common to several projects. When Compositions and Building Materials from the Library database are used in a BIM Project, they are automatically imported in the Project database. To maintain and extend BIM databases, users can drag Building Materials and Compositions from one database to the other, provided that they have write access to the destination database.

Note	Sample databases are installed in the **Support** subfolder the Roamable root (1.10.2) folder. When a BricsCAD update is installed, the BricsCAD User File Manager (1.10.2) will prompt you whether to overwrite the sample databases or not. Therefore it is recommended to rename your library databases and/or save them at a different location. The location of the library databases is defined in the **Library DB** tab of the BIM Project Info (2.6.7) dialog.

Materials and Compositions

A BIM database consists of Building Materials (2.6.12) and Compositions (**??**). A Building Material contains information about one specific material: its appearance, cost, manufacturer, etc. A Composition contains information about the structure of a building element, by defining Composition layers. Each Composition layer refers to a Building Material and has a certain thickness.

Flexibility The same flexibility you have in modeling is available in attaching building information. Although Compositions are grouped into **Wall**, **Slab**, **Roof** and **Generic** Compositions, any type of Composition can be attached to any dwg entity. When attached to a 3D Solid, with specific geometrical properties, the thickness of the Composition is used to define the thickness of walls and slabs, and the cross section will show the wall or slab structure by applying the hatch patterns from the various layers on the section geometry. When a 3D Solid is assigned a Composition with a fixed thickness or a minimal thickness, and this thickness can not be applied to the geometry, the section appears in red to indicate the incompatibility between the selected Composition and the geometry of the solid.

BIM Compositions panel All BIM database features are accessible from the dockable BIM Libraries (**??**) panel.

Materials A Material definition describes the appearance and properties of a Building Material. (2.446 on the facing page)

Figure 2.446

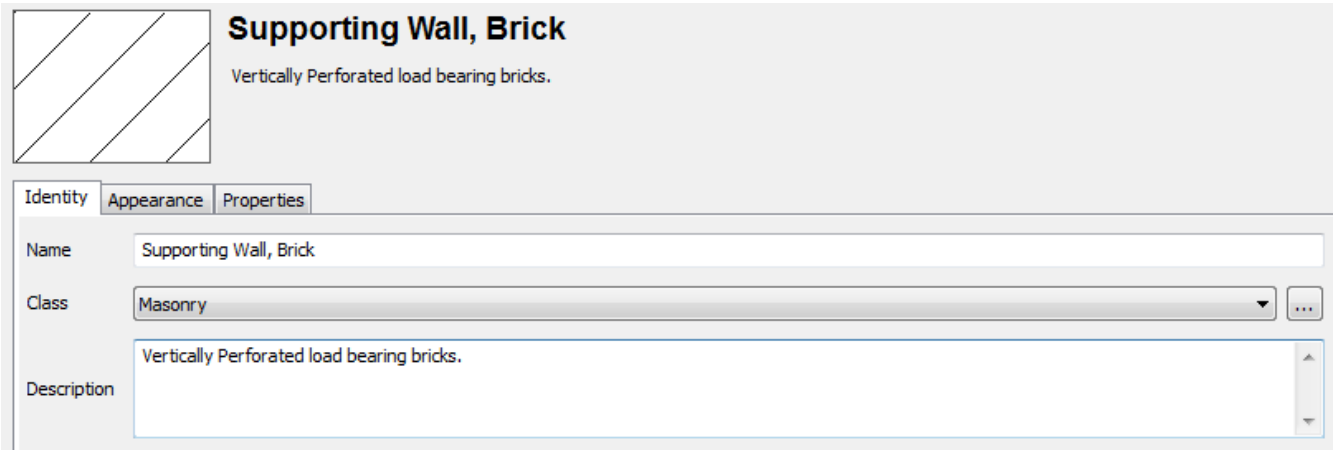

Composition layers A **Composition** describes the structure of a building element by an ordered set of composition layers. Each composition layer has the following fields:

- Pattern and Material Name: The Building Material for this layer.
- Function: One of (None, Structure, Substrate, Insulation, Finish1, Finish2, Membrane). Currently, this field serves for information purposes only.
- Thickness: Defines the thickness of the layer.

2.6.6 BIM Ply Editing

Commands: LevelOfDetail (6.7.51), DmPush/Pull (2.4.13) **Overview:** In this lesson, you will learn how to edit composition plies in your BIM model. **Lesson Objectives** After completing this lesson, you will be able to:

- Use the **LevelOfDetail** setting to display composition plies
- Manipulate the composition plies

Tutorial: How to extend a Ply Click here (2.5.6) to watch

About BIM Ply Editing

The BIM Ply Editing function allows you to manipulate all the composition plies in your model. In BricsCAD, each drawing has a setting stored inside called LOD (Level Of Detail). Composition plies display only when **LevelOfDetail = 2 (high)**. Building elements do not need to be selected, they will be automatically adjusted. The render material of each ply is defined in the 3D Render Material (2.6.12) setting of the material definition. When Visual Styles (6.31.13) that have their **Face Settings / Material Display settings** set to **Materials and Textures** (e.g. BIM, **Modeling** and **Realistic**), a visual representation of materials is displayed. Composition plies are displayed in the model as well as render materials. When **LevelOfDetail = 0 (low)** the material definition of the solid is used. If the render materials of the selected composition are not downloaded or the composition is incorrect, the entity will display in red. To toggle the value of the **Level of Detail** user preference: For more information about this command, visit the Command Reference article LevelOfDetail (6.7.51).

Manipulating the composition plies

1. Make sure the value of **Level of Detail = 2 (High)**.

2. Place your mouse cursor near the composition ply that you want to edit, then press the TAB key until its ply face (1) highlights. (2.447) **Note:** The highlighted ply face takes on the detected boundary color (default =

Figure 2.447

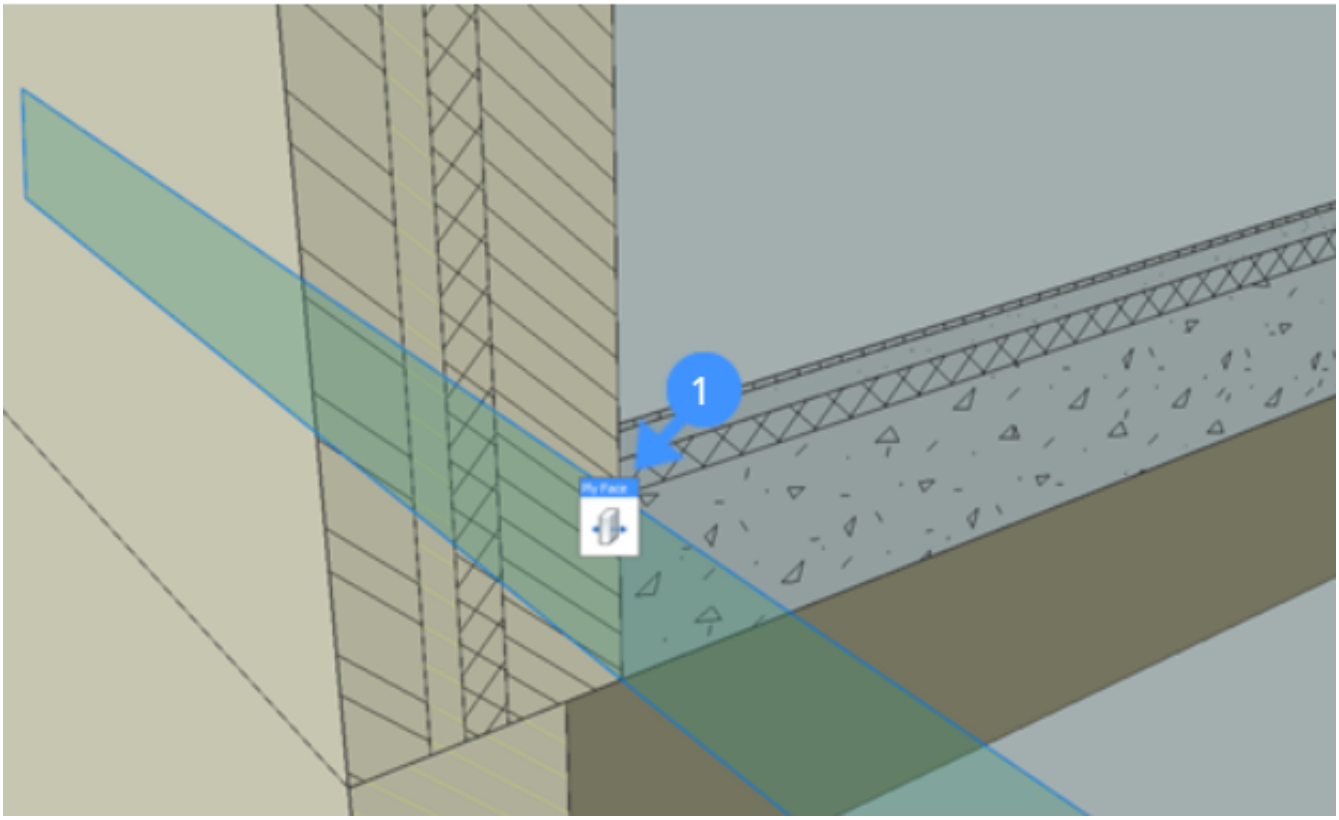

95).
Face detection must be enabled to be able to do this.

Figure 2.448

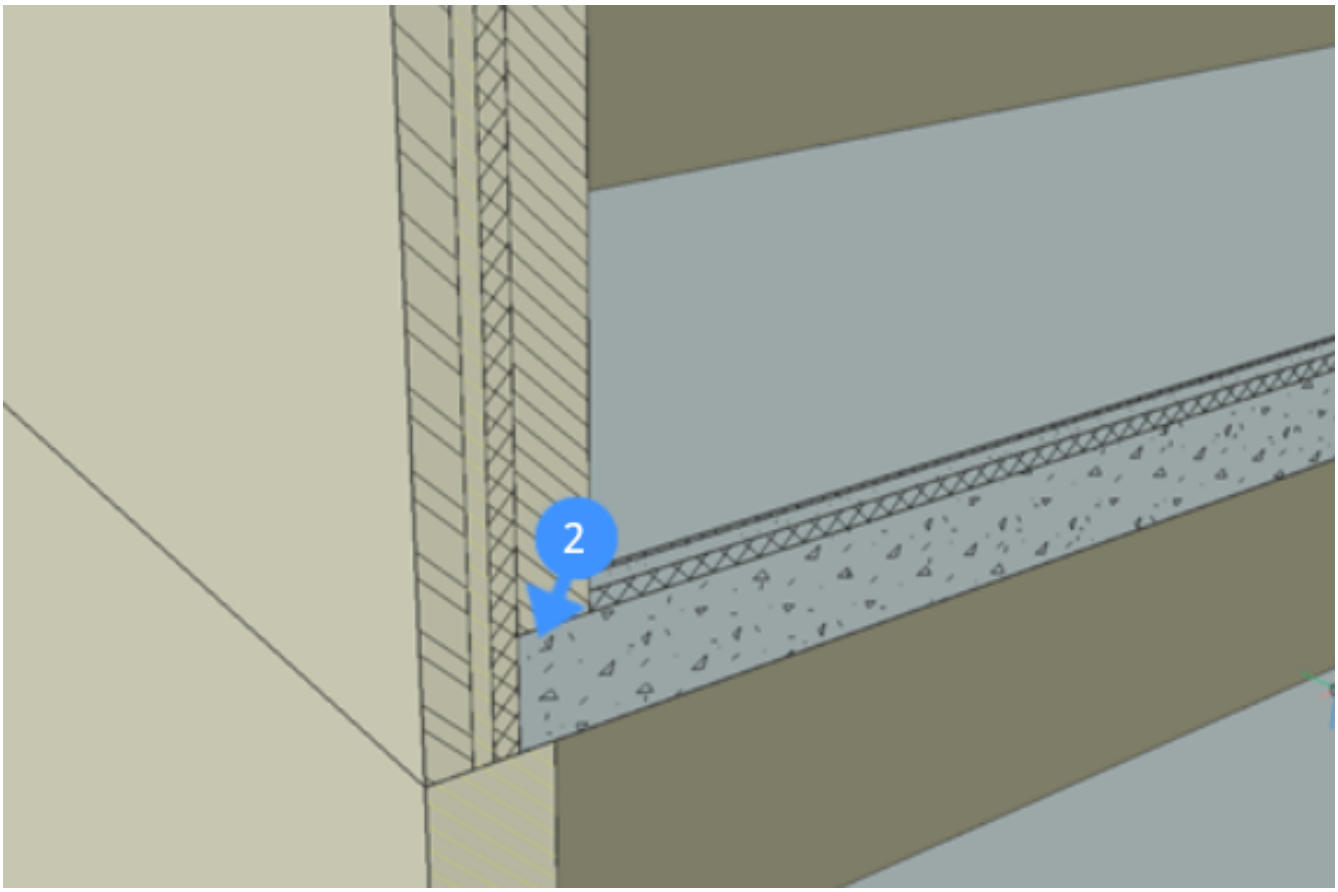

3. Select **Push/Pull (2.4.13)** from the Quad and drag it to to a new position (2). (2.448) **Note:** Make sure that **DmPushPullSubtract = 1**. This ensures that plies being push/pulled are subtracted from any of the other 3D solids they intersect.

2.6.7 BIM Project Info

Command: BimProjectInfo (6.7.24) **Overview:** In this lesson, you learn how to use the Project Info dialog box to set up your project and library database of your BIM models. **Lesson Objectives** After completing this lesson, you will be able to:

- Specify your project and library databases.
- Understand the difference between embedded and external databases.
- Use the BIM database file to set the library database.
- Filter the attached tags of the building materials and compositions on the database.

About

The BIM Project Info allows you to control the location, properties, and content of the Project and Library databases. When you launch the BIMPROJECTINFO command in BricsCAD, the BIM project info displays in a dialog box that includes certain components and tabs. Project and library databases of BIM models can be changed using this dialog box. For more information about this command, visit the Command Reference article BimProjectInfo (6.7.24).

Procedure: Setting the project database

1. Open the BIM Project Info dialog box by typing BimProjectInfo in the command line. The following illustration shows the dialog box when the Project DB tab is current. (2.449)

Figure 2.449

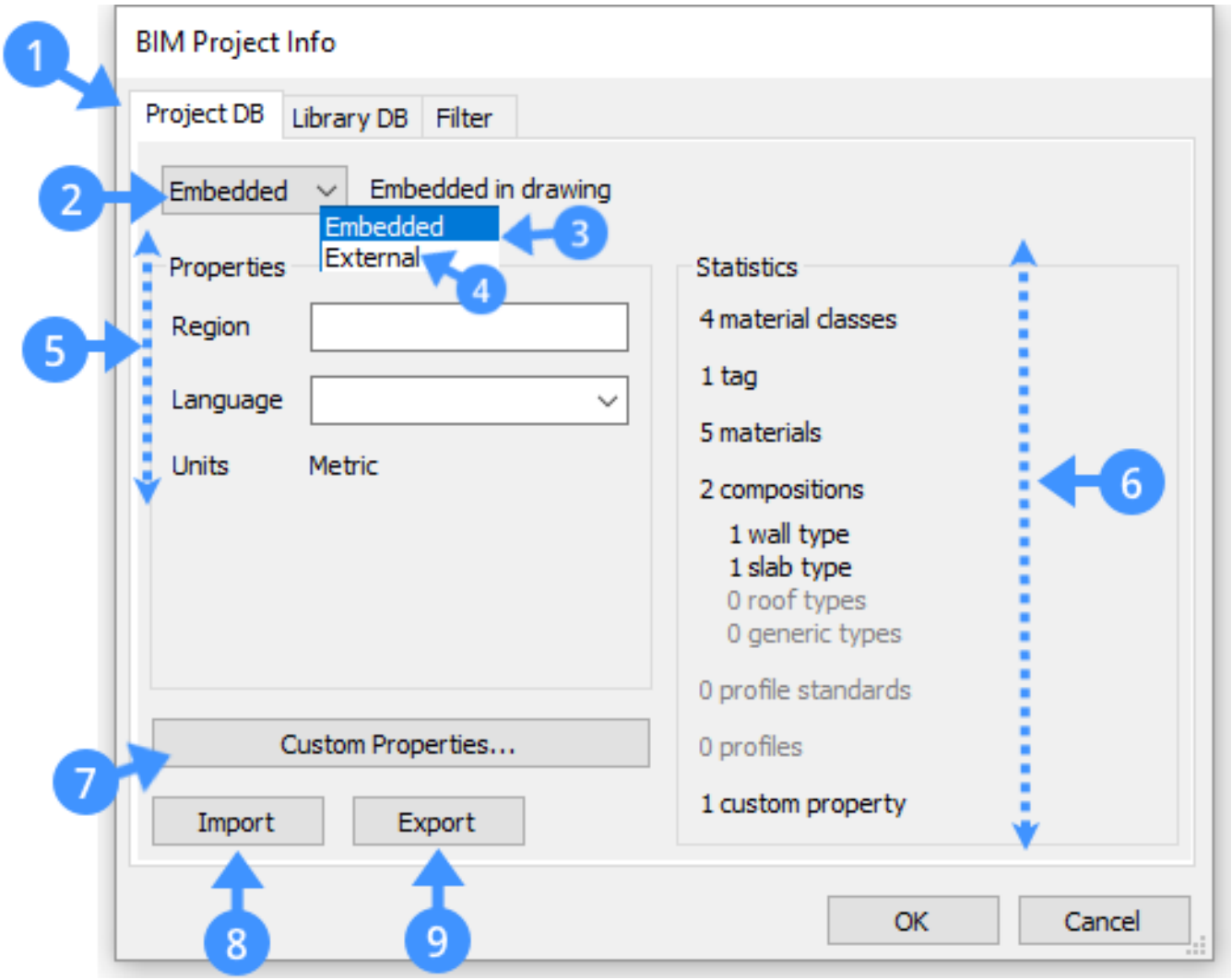

Project database (1)	Shows the BIM project info.
Project database drop-down list (2)	Choose between Embedded or External.
Embedded (3)	Saves the project library in the drawing file.
External (4)	Saves the project library in a BIM database file (.bsyslib).
Properties (5)	Shows the properties of the BIM project e.g. region, language, and units.
Statistics (6)	Shows the location, properties, and the content of the current project library of the BIM model.
Custom properties (7)	Adds custom properties to materials and compositions.
Import (8)	Imports the selected .xml library files.
Export (9)	Saves .xml library files in the defined location.

2. To change the project database from Embedded to External or vice versa, select the desired option in the Project Database drop-down list. **Note:** The external database keeps the database independent from the current drawing. This is especially useful if you want to share the library between multiple drawings.
   - When switching from Embedded to External a File dialog displays. Do one of the following:
     - Type a name in the File Name field to export the content of the project library to a new .bsyslib file, then click the Open button.
     - Select an existing .bsyslib file, then click the Open button. The current content of the project library is merged with the selected .bsyslib file.
   - When switching from External to Embedded the content of the external library is copied to the embedded project library.
3. To specify the Project Database properties, such as Region and Language, fill out the Region field and choose one of the language options in the drop-down list.
4. Optionally, use the custom properties button to add material and composition custom properties in the Project Database.
5. Press OK button to accept it.

Procedure: Setting the library database

1. Click the Library DB tab page in the BIM Project Info dialog box. The following illustration shows the Library Database section in the dialog box. (2.450 on the following page)
2. To select a BIM database file (.bsyslib), click the **Browse (10)** button of the **Path** field, then choose a database file in the file dialog.
3. Optionally, check the **Set as default (11)** option to set the selected database as default library database for next projects.

Note: You can edit the default library settings (12, 13) in the Settings dialog under Program options/ System. (2.451 on page 1599)

Figure 2.450

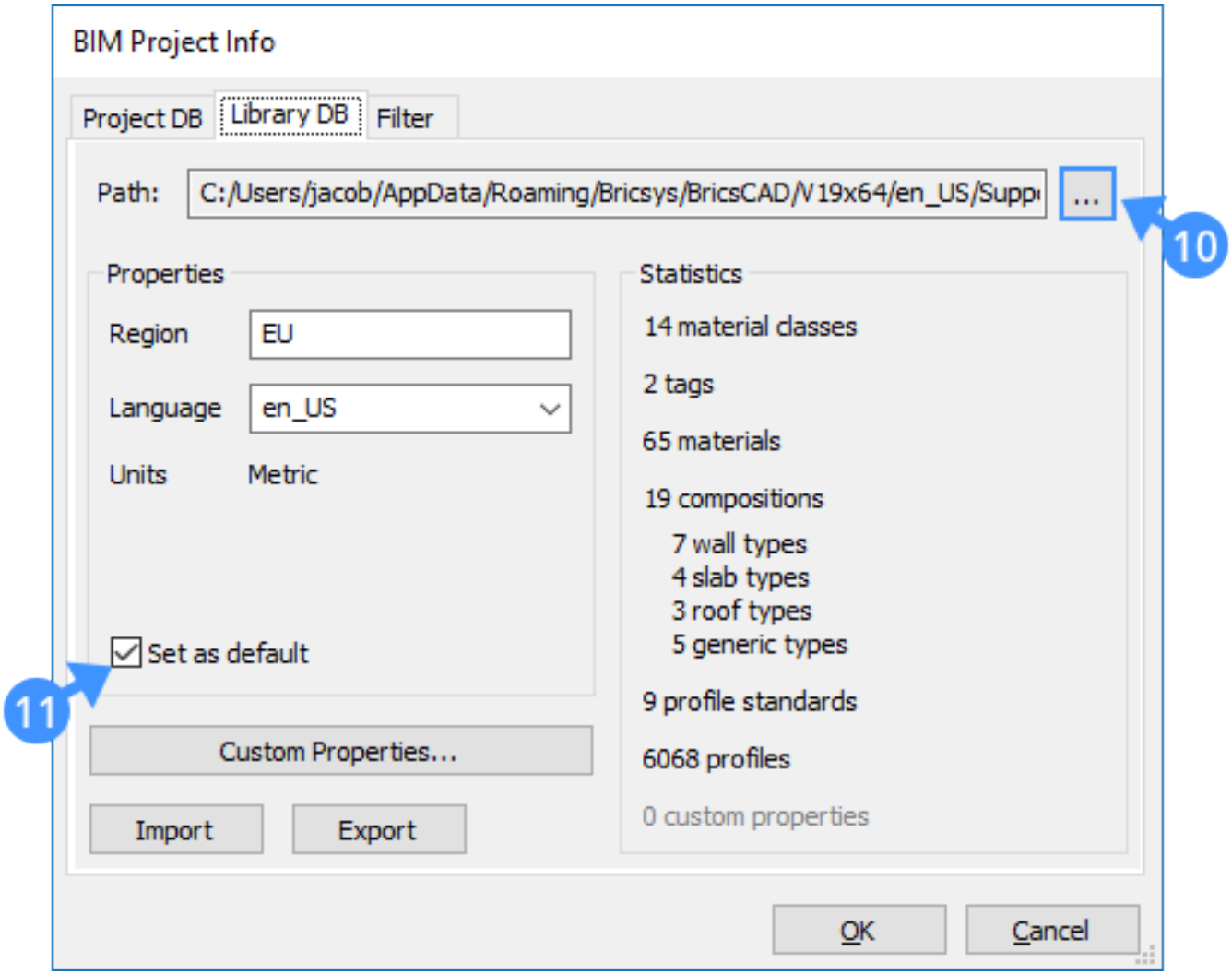
BIM Project Info
Project DB
Library DB
Filter
Path:
C:/Users/jacob/AppData/Roaming/Bricsys/BricsCAD/V19x64/en_US/Supp
...
10
Properties
Region
EU
Language
en_US
Units
Metric
Set as default
11
Custom Properties...
Import
Export
Statistics
14 material classes
2 tags
65 materials
19 compositions
7 wall types
4 slab types
3 roof types
5 generic types
9 profile standards
6068 profiles
0 custom properties
OK
Cancel

Figure 2.451

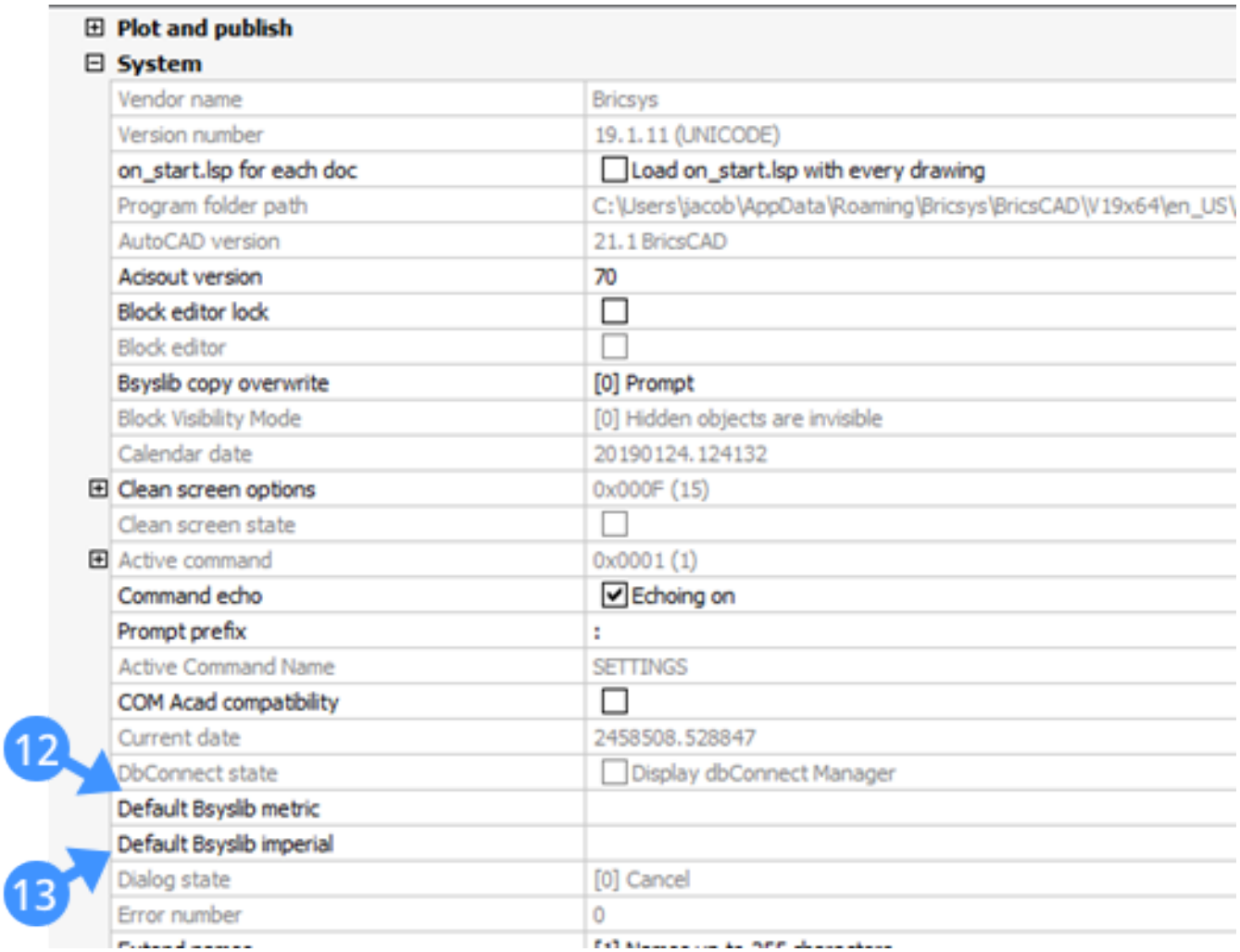
Plot and publish
System
Vendor name
Bricsys
Version number
19.1.11 (UNICODE)
on_start.lsp for each doc
Load on_start.lsp with every drawing
Program folder path
C:\Users\jacob\AppData\Roaming\Bricsys\BricsCAD\V19x64\en_US\
AutoCAD version
21.1 BricsCAD
Acisout version
70
Block editor lock
Block editor
Bsyslib copy overwrite
[0] Prompt
Block Visibility Mode
[0] Hidden objects are invisible
Calendar date
20190124.124132
Clean screen options
0x000F (15)
Clean screen state
Active command
0x0001 (1)
Command echo
Echoing on
Prompt prefix
:
Active Command Name
SETTINGS
COM Acad compatibility
Current date
2458508.528847
DbConnect state
Display dbConnect Manager
Default Bsyslib metric
Default Bsyslib imperial
Dialog state
[0] Cancel
Error number
0
12
13

The project filter

To each Building Material (2.6.12) or Composition (6.7.49), any number of tags can be attached. Any string can be entered as a tag. Each of the tags can be used as a filter on the database. There is a button at the top of each list ( ), to switch the filter on or off. If the filter is on, only Compositions and Building Materials that match at least one of the filter tags will be listed. The **Filter** button ( ) has three states:

- If the project filter is empty, the button is not active (**BIM Compositions** panel) or is not available (**Materials** and **Compositions**editors).
- The project filter is defined, but not active. 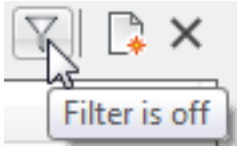

- The project filter is defined and active. (2.452) A tooltip shows the current project filter.

Figure 2.452

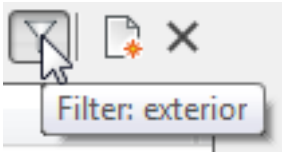

To set the project filter

1. Select the **Filter** tab page on the **BIM Project Info** dialog box.
2. Check the tags you want to use in the filter. (2.453 on the next page)

Figure 2.453

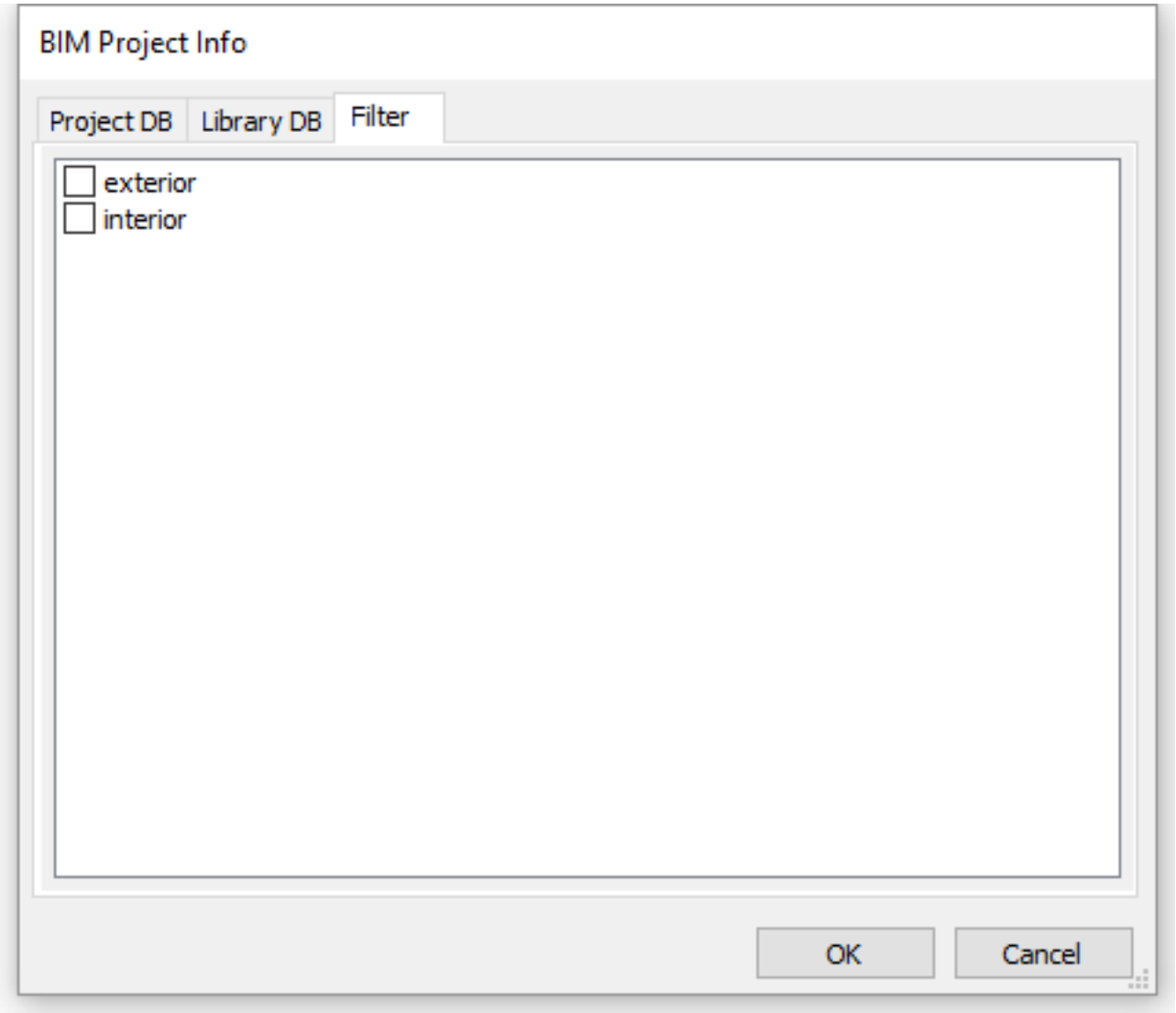
BIM Project Info
Project DB
Library DB
Filter
exterior
interior
OK
Cancel

2.6.8 BIM Room

Command: BimRoom (6.7.36) **Overview:** In this lesson, you learn how to create BIM Room entities from enclosed spaces. **Lesson Objectives** After completing this lesson, you will be able to:

- Define room areas.
- Change the display of a room.

Tutorial: How to define Room Click here (2.5.5) to watch

About

You can create rooms from enclosed spaces. When the wall elements enclose a space in your model, you can use the **Create Room** tool to define a BIM Room. The 3D room geometries added to the current model are associated with room tags. The room tag is a block that contains a hatch and attributes. The default attributes of the room tag include a room name, room number, and the room area. The values of each attribute can be changed using the properties panel.
For more information about this command, visit the Command Reference article BimRoom (6.7.36).

Defining a BIM room

1. Select the **Room** tool in the **Model** command group of the Quad. **You are prompted:** Pick a point inside the room or <select> To define a BIM room, pick a point inside the room area (1) in your BIM model. When moving the cursor inside the room area to pick a point, the **Dynamic UCS** enables to define the bottom plane of the room. In this plane, an area enclosed by wall elements or any room bounding elements is found and a room tag (2) is placed in the center of the room. **Room Bounding elements:** walls, curtain walls, slabs, columns, and beams. **Note:** Room tags are based on template drawing, allowing the user to customize their appearance. The room tags can be moved using the grip point (3). (2.454)

Figure 2.454

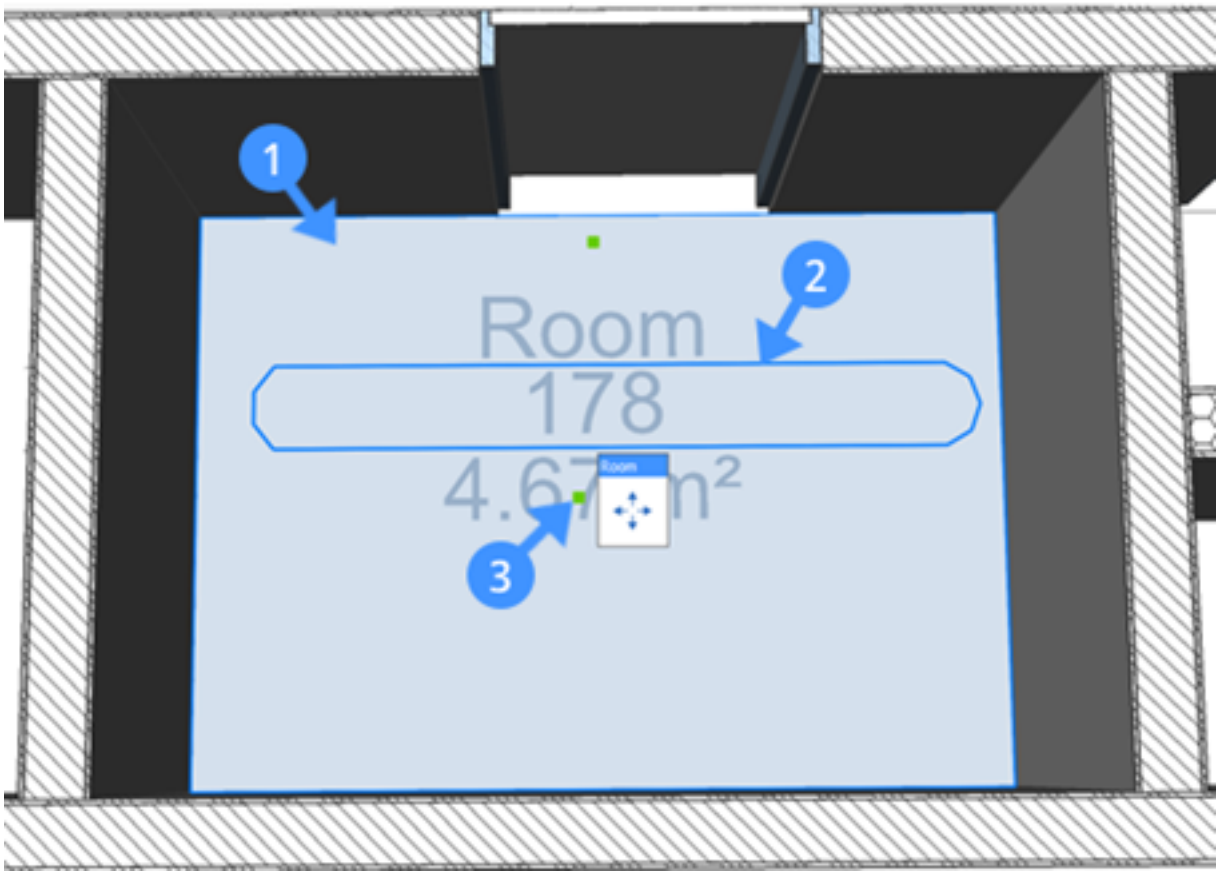

- Optionally, divide a large space in different rooms, to do so first separate the space using linear entities, then classify the linear entities as a room bounding elements.

2. Edit the room properties in the Properties Bar. The following illustration shows the properties of a room. (2.455 on the next page)

Building (4)	Shows the building. Click the field, then select a building.
Story (5)	Shows the story of a building. Click the field, then select a story.
Room representation (6)	Includes three different options of room representations. When the option is set to **None** only room tag displays in the model. **Hatch** option displays room tag and a solid hatch. **Solid** option displays the Room as a 3D solid in the model.
Interior elevations (7)	Controls the display of the Interior Elevations sections. If the interior elevations are created for a room, these elevations can be shown and hidden quickly using this property.

Figure 2.455

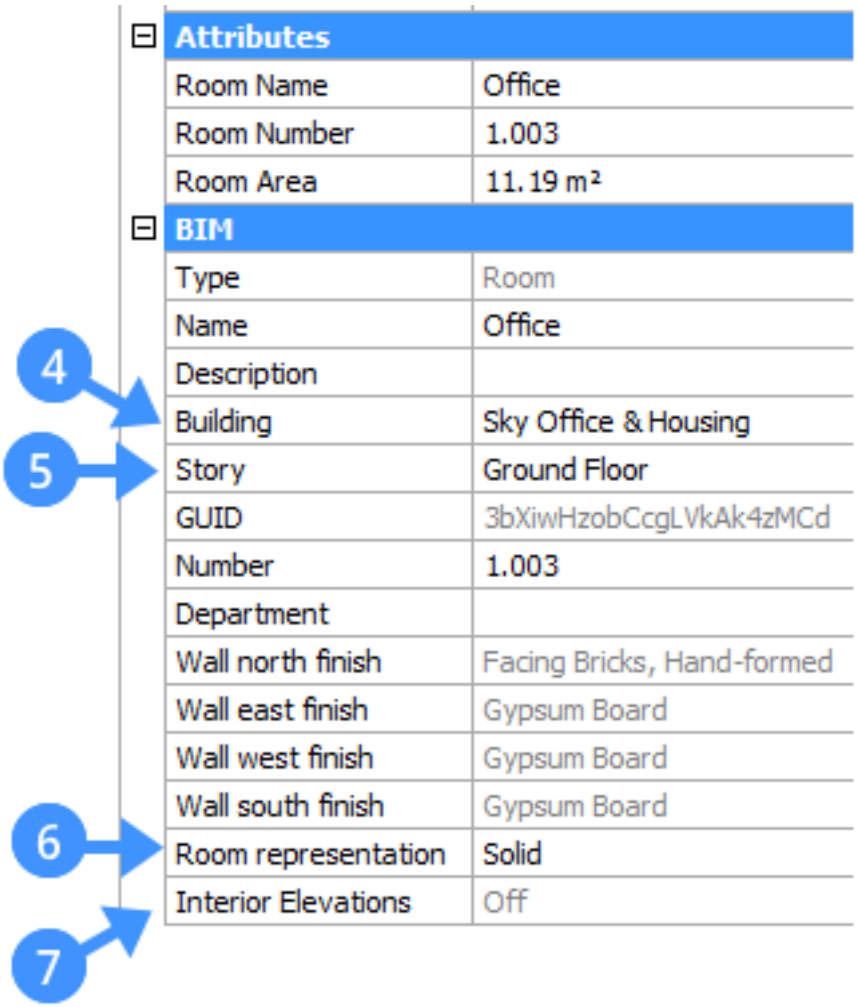
Attributes
Room Name
Office
Room Number
1.003
Room Area
11.19 m²
BIM
Type
Room
Name
Office
Description
Building
Sky Office & Housing
Story
Ground Floor
GUID
3bXiwHzobCcgLVkAk4zMCd
Number
1.003
Department
Wall north finish
Facing Bricks, Hand-formed
Wall east finish
Gypsum Board
Wall west finish
Gypsum Board
Wall south finish
Gypsum Board
Room representation
Solid
Interior Elevations
Off
4
5
6
7

2.6.9 Classification Codes

Overview: In BricsCAD, you can organize your BIM models with standard classification codes that are used in the construction industry. These codes can classify elements according to national or company standards.

- A set of pre-installed classification systems is available to attach to the BIM.
- Multiple classification systems can be used in the same BIM.

Tutorial: How to use Classification Codes Click here (2.5.7) to watch

About

Assigning classification codes organizes the BIM and increases the level of detail. For instance, they allow to organize library materials and project reports, estimate project costs and define product specifications. Currently, GUBIMClassCA, GUBIMClassES, Master Format, NLSfb, OmniClass, UniClass2015, Uniformat, and VMSW are available classification systems in BricsCAD. For more information about this command, visit the Command Reference article BimProperties (6.7.32).

Assigning classification codes to the BIM

1. Open the BIM Properties dialog box from the Quad (**BIM:** Model tab). **Note**: Quad should be in 'No Selection' state. A dialog box displays: (2.456 on the following page)

2. Click the Import (1) button at the bottom-left corner of the dialog box. A file dialog displays: (2.457 on page 1607)

3. Choose the classification system on the list (2), and click Open (3) to import it into the BIM. **Note:** If the file dialog does not show the Classification folder, you should manually enter this path in the address bar: C:\Users\<User>AppData\Roaming\Bricsys\BricsCAD V19x64\en_US\Sup Support\Bim\Classification. **Available classification systems:**

GUBIMClassCA	Classification system for the BIM Users group of Catalonia.
GUBIMClassES	Unified classification system of building elements designed for the AEC industry in Spain.
Master Format	Standards for commercial and institutional building projects in the US and Canada.
NLSfb	Standards for the AEC industry in the Netherlands.
OmniClass	Classification system for the construction industry.
UniClass2015	Standards for all sectors of the UK construction industry.
Uniformat	Standards for classifying building specifications, cost estimating, and cost analysis in the US and Canada.
VMSW	Standards for the AEC industry in Belgium.

4. The classification system is added to the namespace (4), the selected classification system is added as a property set (5), and the classification code (6) is attached to this property set. By default, the classification system is applied to all sorts of building elements (7). **Optional:** Deselect the categories of building elements to which the classification system is applied. To do so, check the box next to the category name (8) (all elements in this category will be excluded), or expand the list and check the box next to the element type only. Click the OK button (9) to finalize the procedure. **Or** import another classification system following the previous steps. (2.458 on page 1608)

5. Select the element to which you want to assign a classification code, and open the properties panel. The classification system (10) and code (11) should be available in the properties panel. (2.459 on page 1609)

Figure 2.456

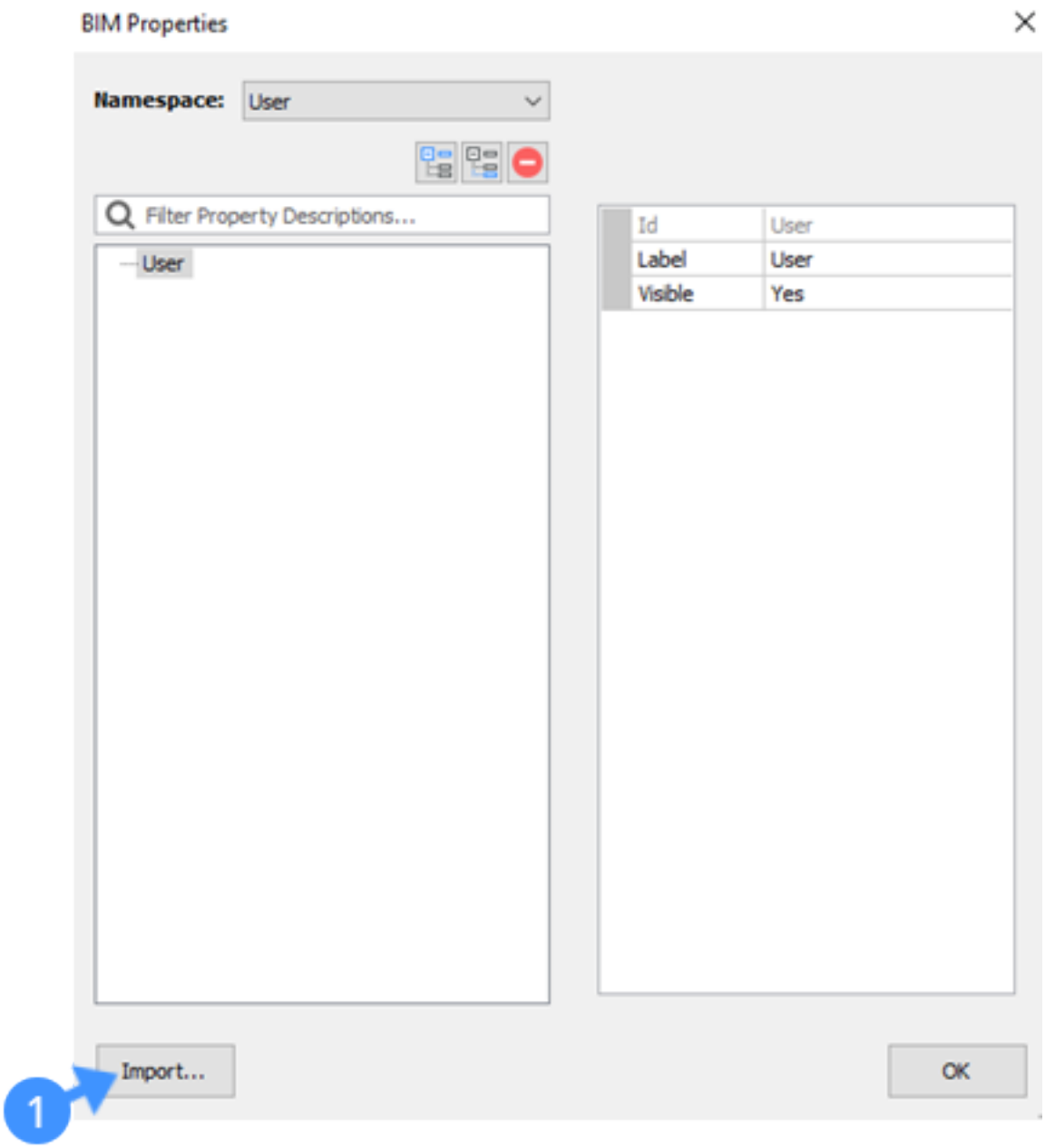

6. Click the arrow icon on the right-hand side (12), and select the classification code for the selected element in the context menu (13). (2.460 on page 1610) **Note:** Exporting the BIM to an IFC file contains the classification system for each element with assigned classification codes. These properties are exported with proper labels and descriptions. The following image shows the OmniClass Classification (14) in Solibri after exporting and importing BIM with the OmniClass Classification code from Bricsys to Solibri. (2.461 on page 1610)

Figure 2.457

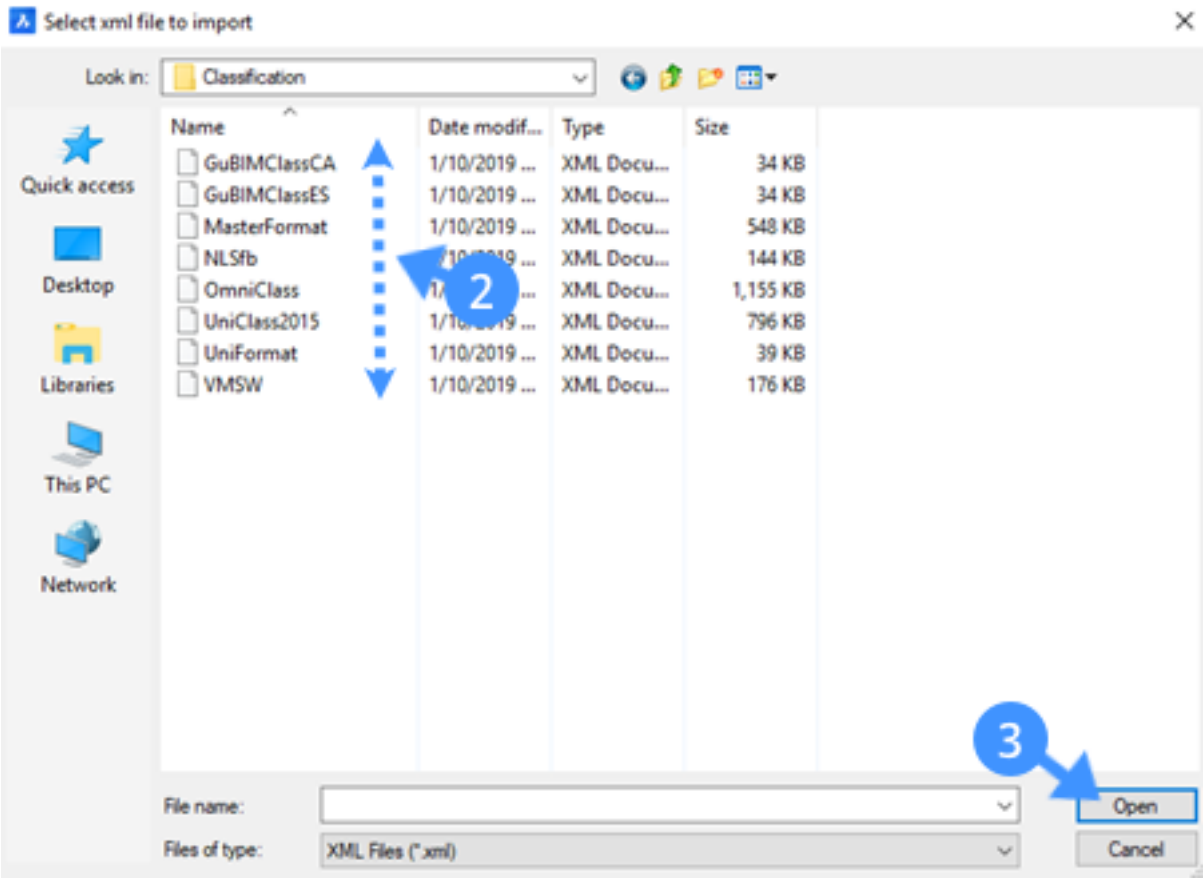
Select xml file to import
Look in:
Classification
Quick access
Desktop
Libraries
This PC
Network
Name
Date modif...
Type
Size
GuBIMClassCA
GuBIMClassES
MasterFormat
NLSfb
OmniClass
UniClass2015
UniFormat
VMSW
XML Docu...
34 KB
548 KB
144 KB
1,155 KB
796 KB
39 KB
176 KB
2
3
File name:
Files of type:
XML Files (*.xml)
Open
Cancel

Figure 2.458

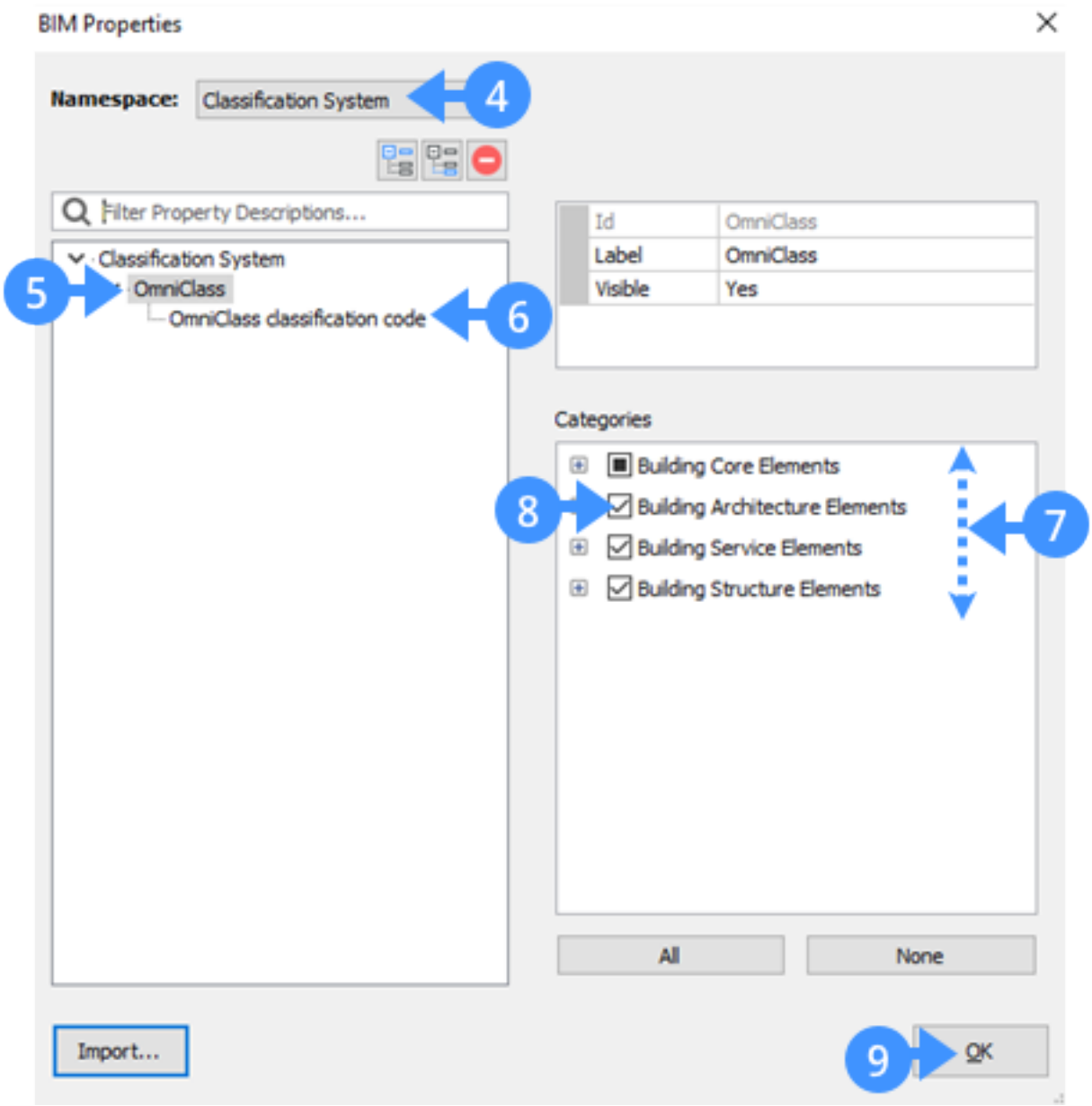
BIM Properties
Namespace:
Classification System
4
Filter Property Descriptions...
Classification System
5
OmniClass
OmniClass classification code
6
Id
OmniClass
Label
OmniClass
Visible
Yes
Categories
Building Core Elements
8
Building Architecture Elements
Building Service Elements
Building Structure Elements
7
All
None
Import...
9
OK

Figure 2.459

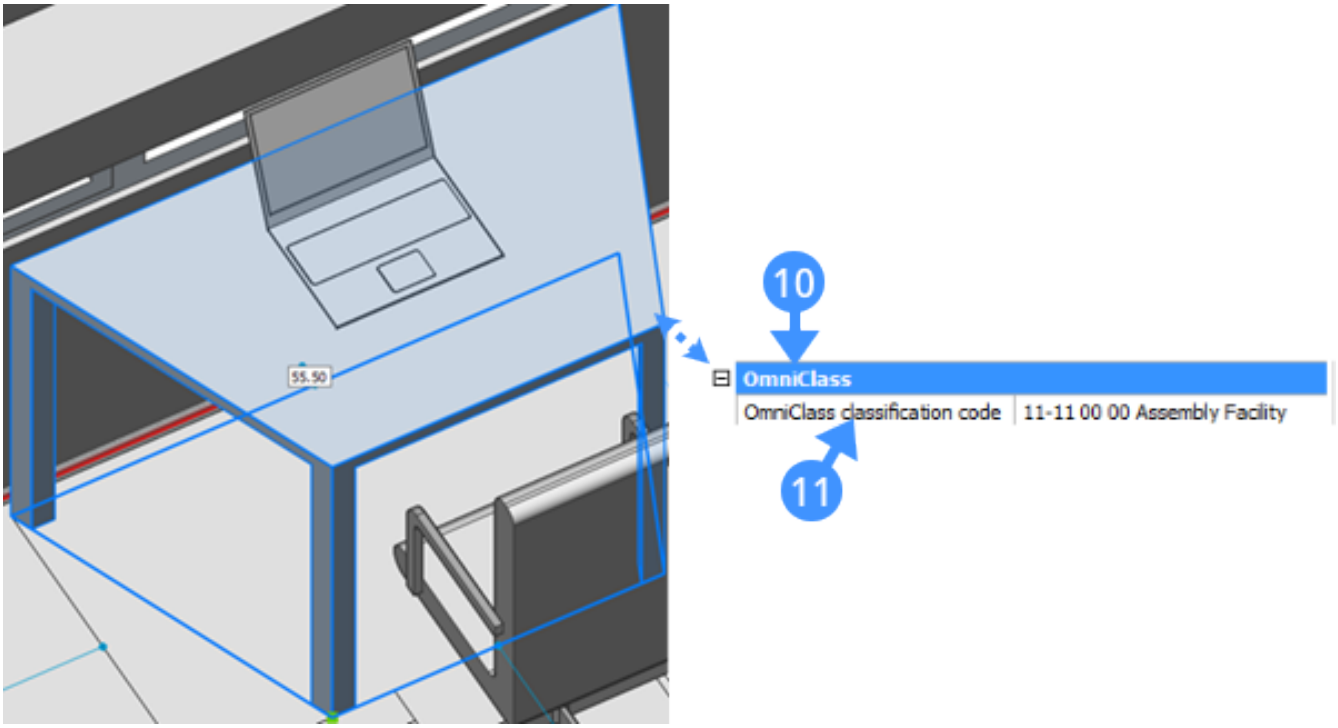
55.50
10
OmniClass
OmniClass classification code
11-11 00 00 Assembly Facility
11

Figure 2.460

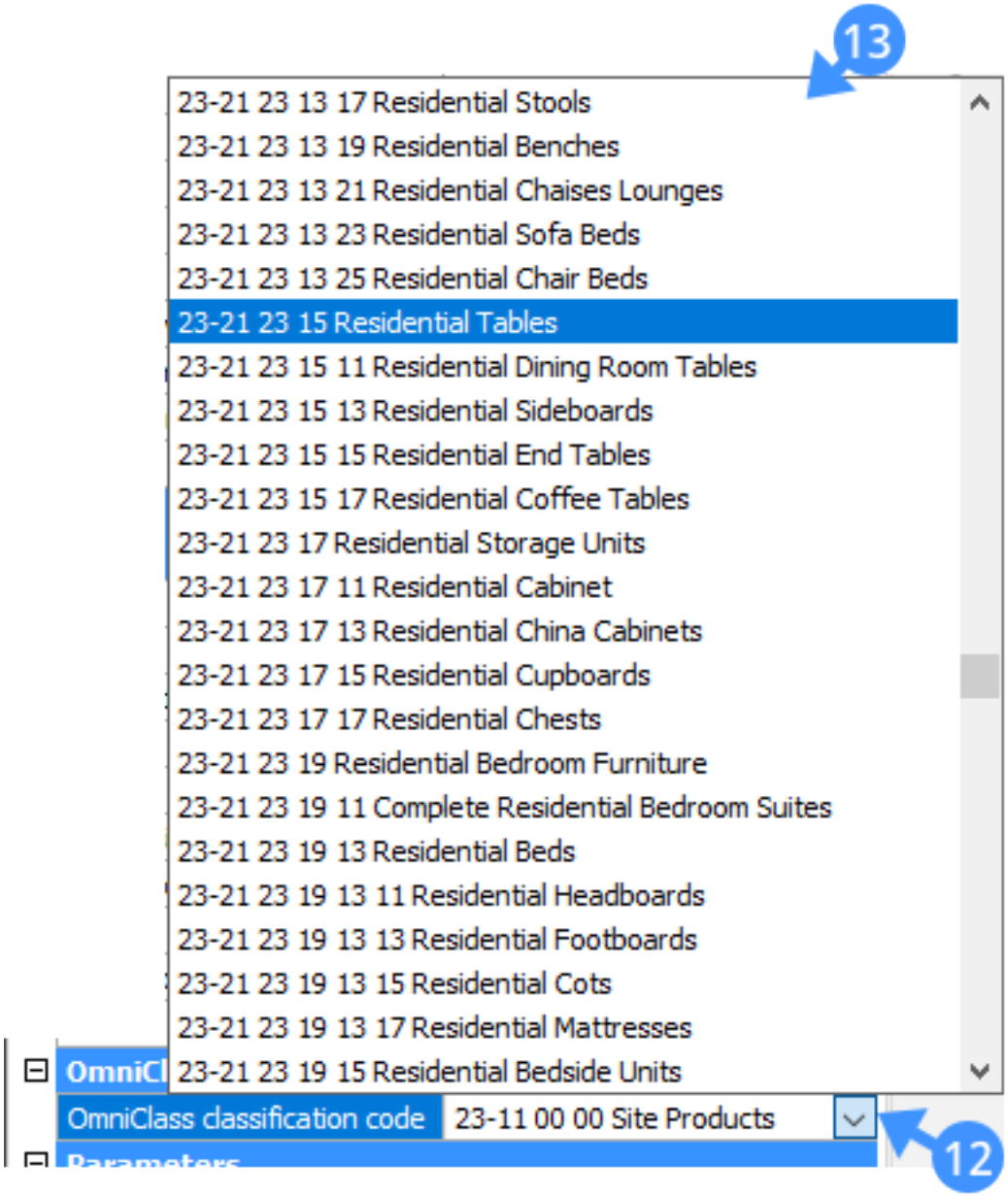

Figure 2.461

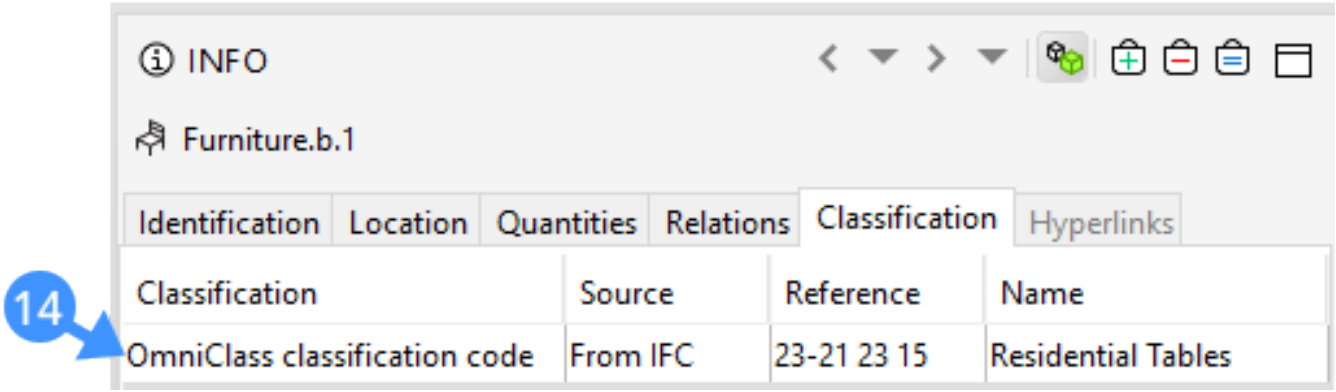

2.6.10 Custom Properties

Command: BimProperties (6.7.32) **Overview:** In this lesson, you learn how to organize properties in property sets and assign them to the building elements. **Lesson Objectives** After completing this lesson, you will be able to:

- Create, edit, and delete properties and property sets.
- Assign the customized property sets to the desired building elements.
- Specify values for the custom properties.

Tutorial: How to create and edit Custom Properties Click here (2.5.4) to watch

About

BricsCAD provides a way to assign your own properties to desired building elements in a single command. This is called assigning custom properties. The approach is first to create a custom property set, then assigning it to the building elements to which the property set is to be applied. The method is carried out by the BIMPROPERTIES command, which allows you to create, edit, and delete the custom property set in a dialog box. This dialog box also allows you to add properties to the currently selected property set. Important to note is that these custom properties are also included in IFC export. For more information about this command, visit the Command Reference article BimProperties (6.7.32).

Using the BIM properties dialog box

1. Open the BIM Properties dialog box by typing BimProperties in the command line. The dialog box displays for specifying and editing properties of BIM projects. The following illustration shows the dialog box. (2.462 on page 1613)

(1) Namespace	Groups property sets in namespaces.
(2) IFC 2X3 namespace	Shows the IFC properties.
(3) User namespace	Shows the custom properties.
(4) Add property set button	Adds a new property set.
(5) Add property button	Adds a property.
(6) Delete button	Removes the selected Property or Property Set.

2. To create a custom property set, select the **User** option in the namespace drop-list, then click the **Add Property Set** A new property set is added to the User space. To edit the property set do the following:

   - Type a name in the Id (7) field.
   - Type a name in the Label (8) field.

   The Label name appears in the properties tree. If the Label name is not defined, the Id name displays.

   - Select the building element categories (9) the property set applies to.

   When you expand one of the categories, a different type of building elements (10) displays, check the box next to its name to associate with the property set. The following illustration shows the BIM properties dialog box after inserting a new property set. (2.463 on page 1614)

3. To add a property to the currently selected property set, first, select a property set, then click the **Add Property** button to add a new property. To edit the property do the following:

   - Type a name in the **Id** (11)
   - Type a name in the **Label** (12)
   - Optionally, type a description in the **Description** (13)
   - Select the property type. The options are **Boolean, Integer, Real,** and **String** (14)

   The following illustration shows the BIM properties dialog box after inserting a new property. (2.464 on page 1615)

4. To remove the property set/property, select a property set/property in the tree, then click the Delete button to remove.

5. Press OK button to accept it. Now if you select a building element, which is associated with the property set, you will see its newly assigned properties (15) are placed in a new category (16) in the properties panel. To assign a value to your custom property, select it in the properties panel, then type a new value in its field (17). The following illustration shows the custom properties in the properties panel. (2.465 on page 1615)

Figure 2.462

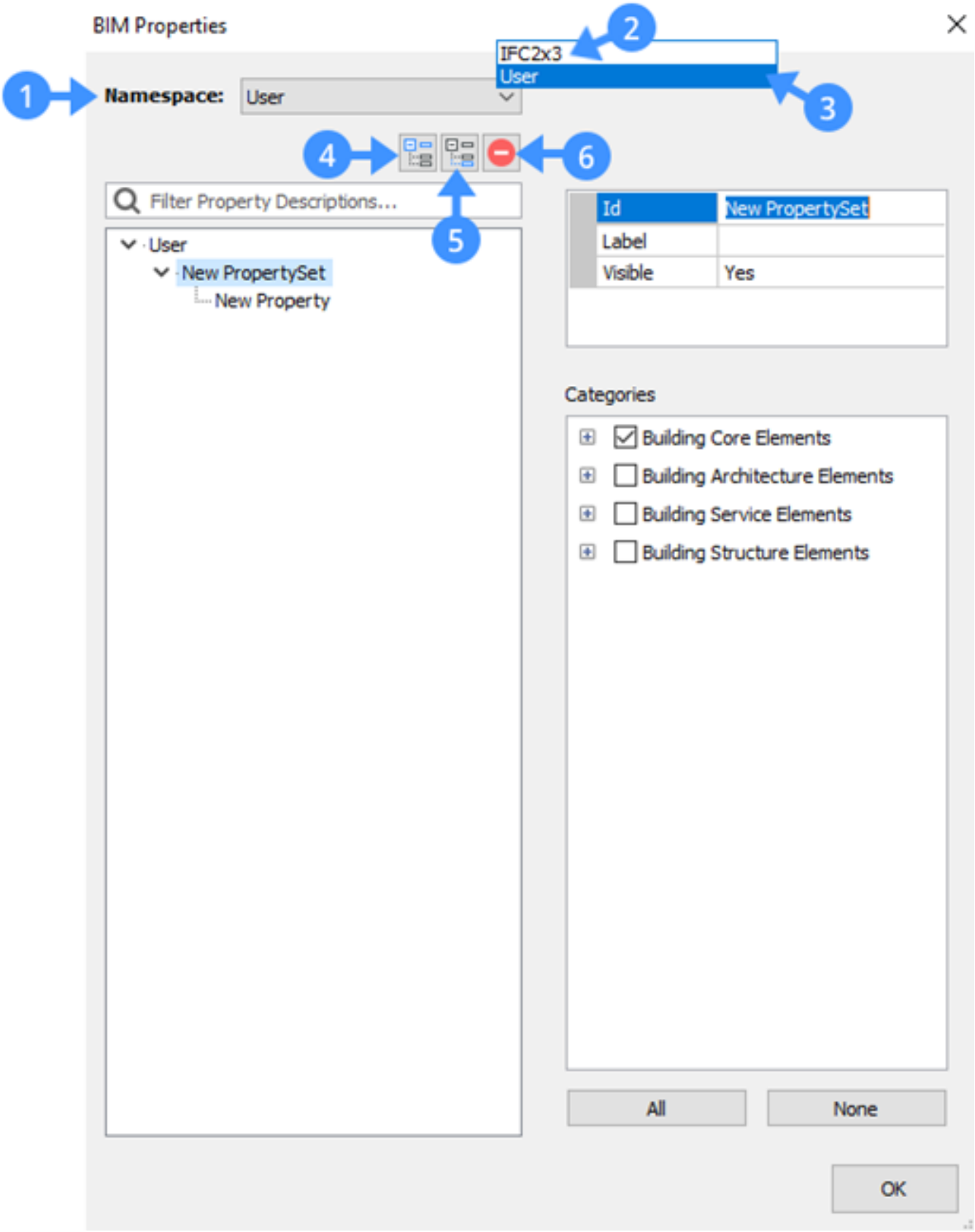
BIM Properties
1
Namespace:
User
IFC2x3
User
2
3
4
5
6
Filter Property Descriptions...
User
New PropertySet
New Property
Id
New PropertySet
Label
Visible
Yes
Categories
Building Core Elements
Building Architecture Elements
Building Service Elements
Building Structure Elements
All
None
OK

Figure 2.463

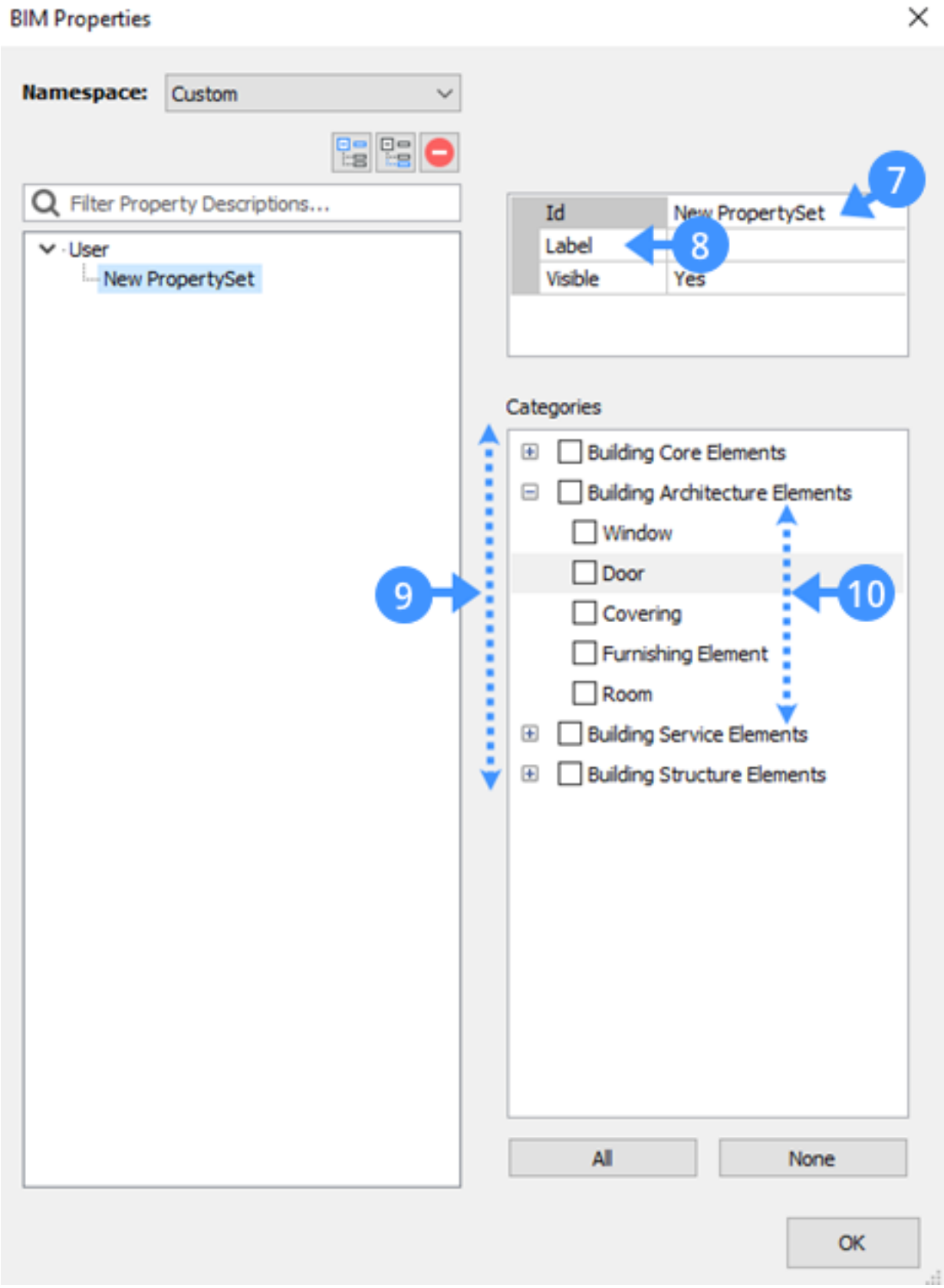
BIM Properties
Namespace:
Custom
Filter Property Descriptions...
User
New PropertySet
Id
New PropertySet
Label
Visible
Yes
7
8
Categories
Building Core Elements
Building Architecture Elements
Window
Door
Covering
Furnishing Element
Room
Building Service Elements
Building Structure Elements
9
10
All
None
OK

Figure 2.464

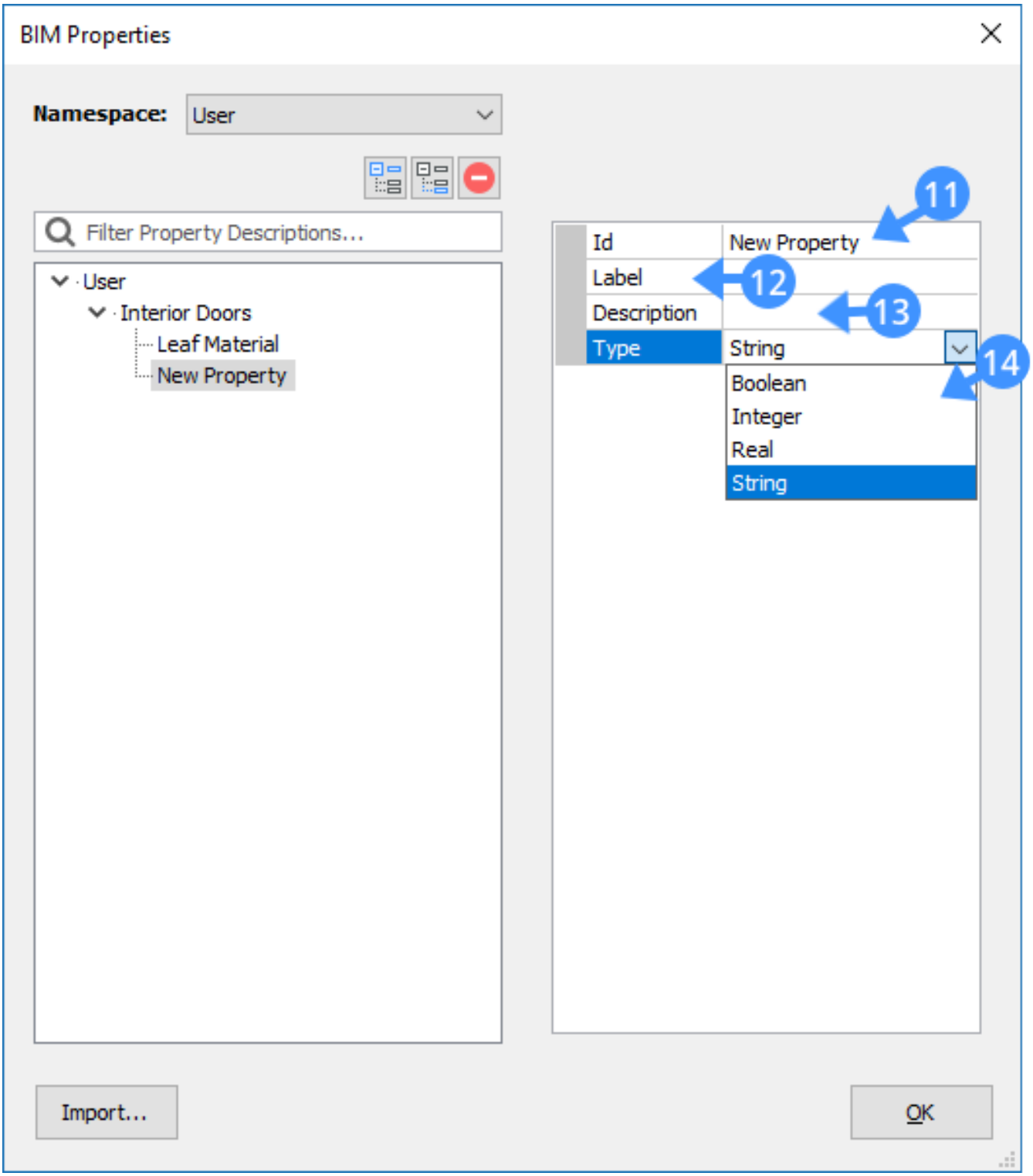

Figure 2.465

2.6.11 Project Browser

Commands: DataExtraction (6.10.1), BIMSectionUpdate (6.7.39), BIMSectionOpen (6.7.38) The BIM Project Browser allows you to navigate easily through an entire project; models, sections, drawings and schedules.

The Project Browser panel

You can find the Project Browser panel on the left-hand side of the screen. (2.466) **Note:** If the Project Browser

Figure 2.466

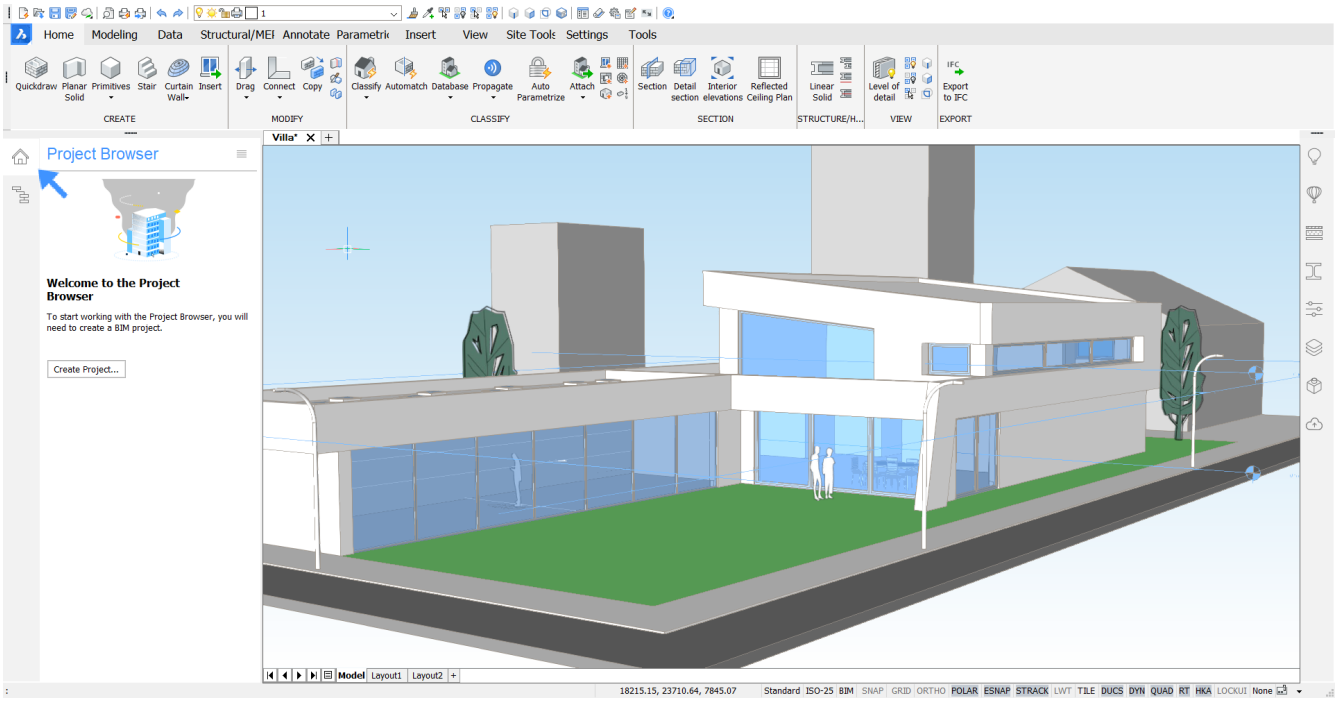

doesn't display in the panel, right-click in the panel and select Panels > **BIM Project Browser**.

Create a BIM project

To create a BIM project, you must select one or more model drawings.

Project

1. Click the **Create Project...** button in the **Project Browser.** A dialog box appears. (2.467 on the next page)
2. (optional) Click the Path list button and select a parent folder. (2.468 on page 1618)
3. (optional) Type a name in the Name field (the default name is the name of parental folder).

Figure 2.467

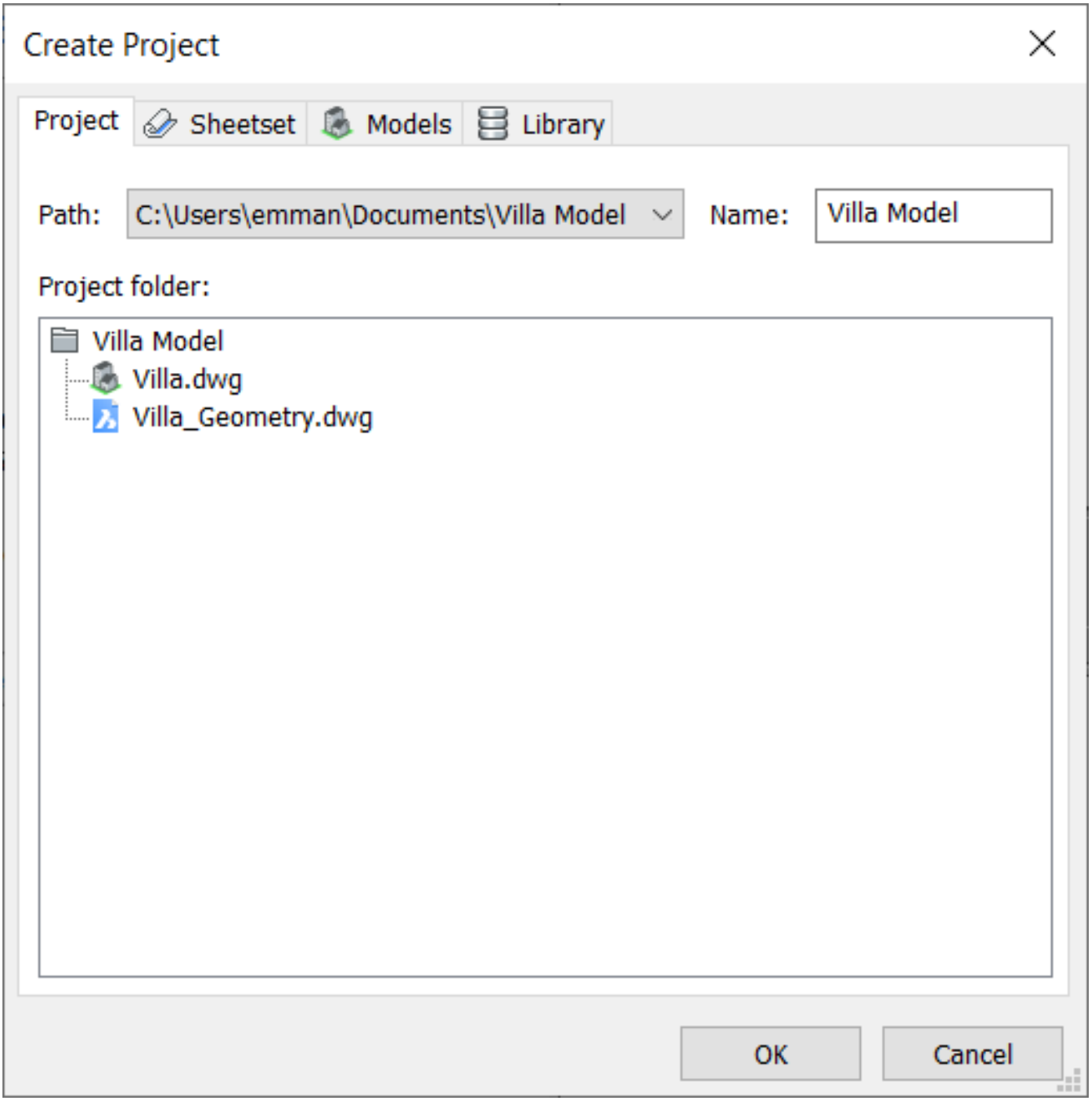
Create Project
Project
Sheetset
Models
Library
Path:
C:\Users\emman\Documents\Villa Model
Name:
Villa Model
Project folder:
Villa Model
Villa.dwg
Villa_Geometry.dwg
OK
Cancel

Figure 2.468

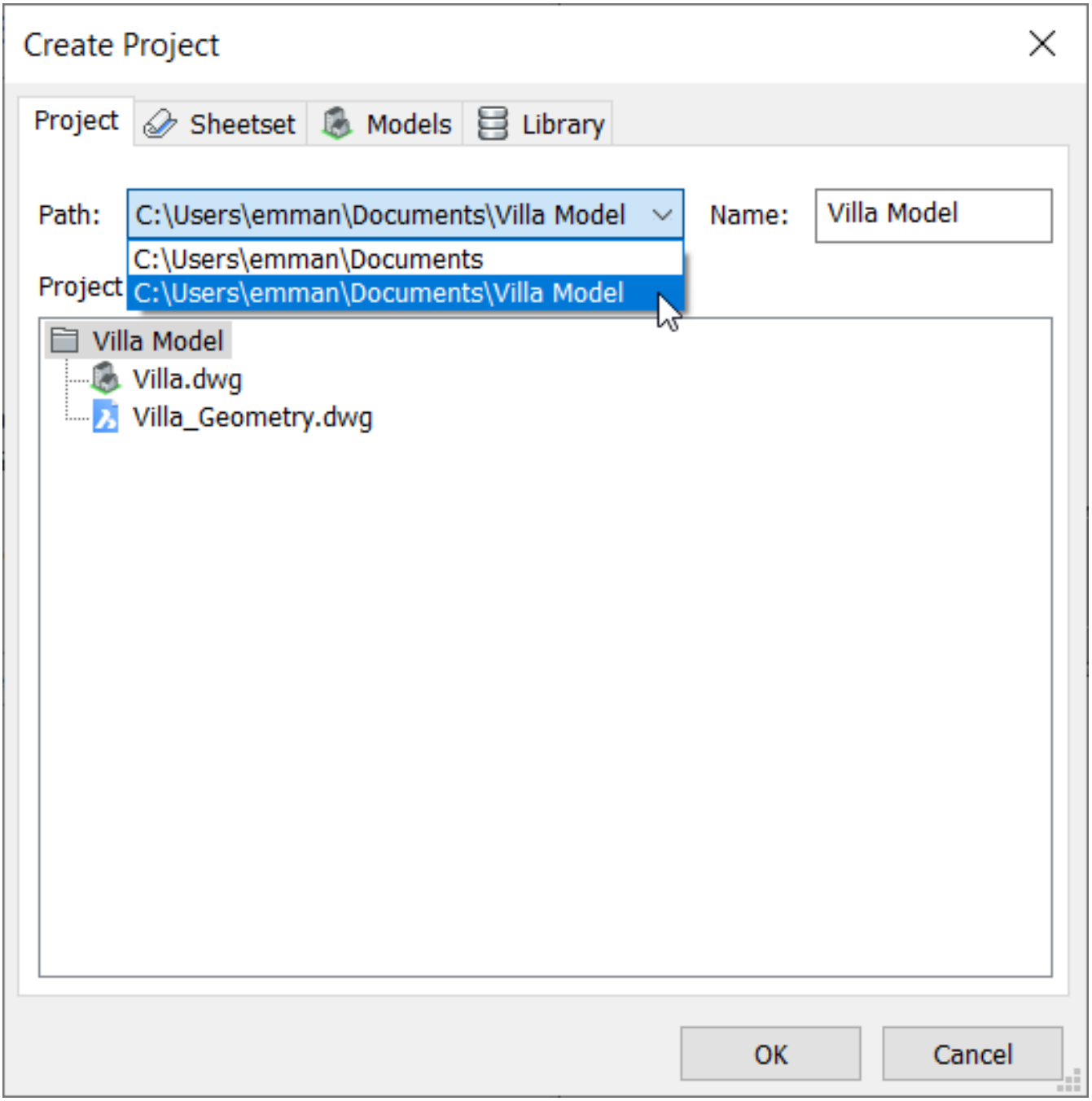
Create Project
Project
Sheetset
Models
Library
Path:
C:\Users\emman\Documents\Villa Model
Name:
Villa Model
C:\Users\emman\Documents
Project
C:\Users\emman\Documents\Villa Model
Villa Model
Villa.dwg
Villa_Geometry.dwg
OK
Cancel

Sheetset Click the **Sheetset** tab. Enter a name for the Project sheetset (the default name is project.dst). (2.469)

Figure 2.469

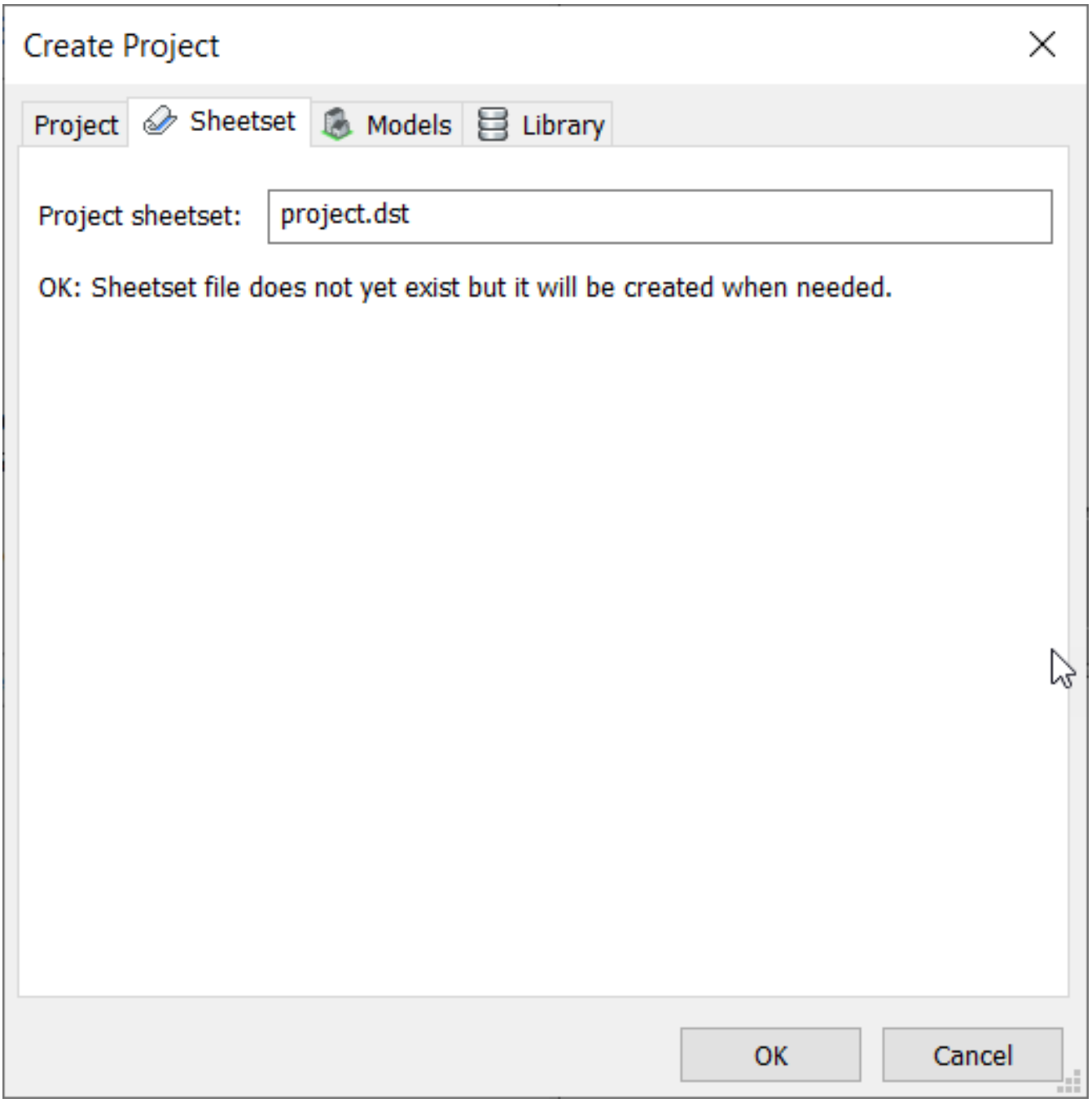

Models Click the **Models** tab. Here, the files in the selected parent folder (and subfolders) are displayed. Check all the models you want to incorporate in your drawing. (2.470 on the following page)

Figure 2.470

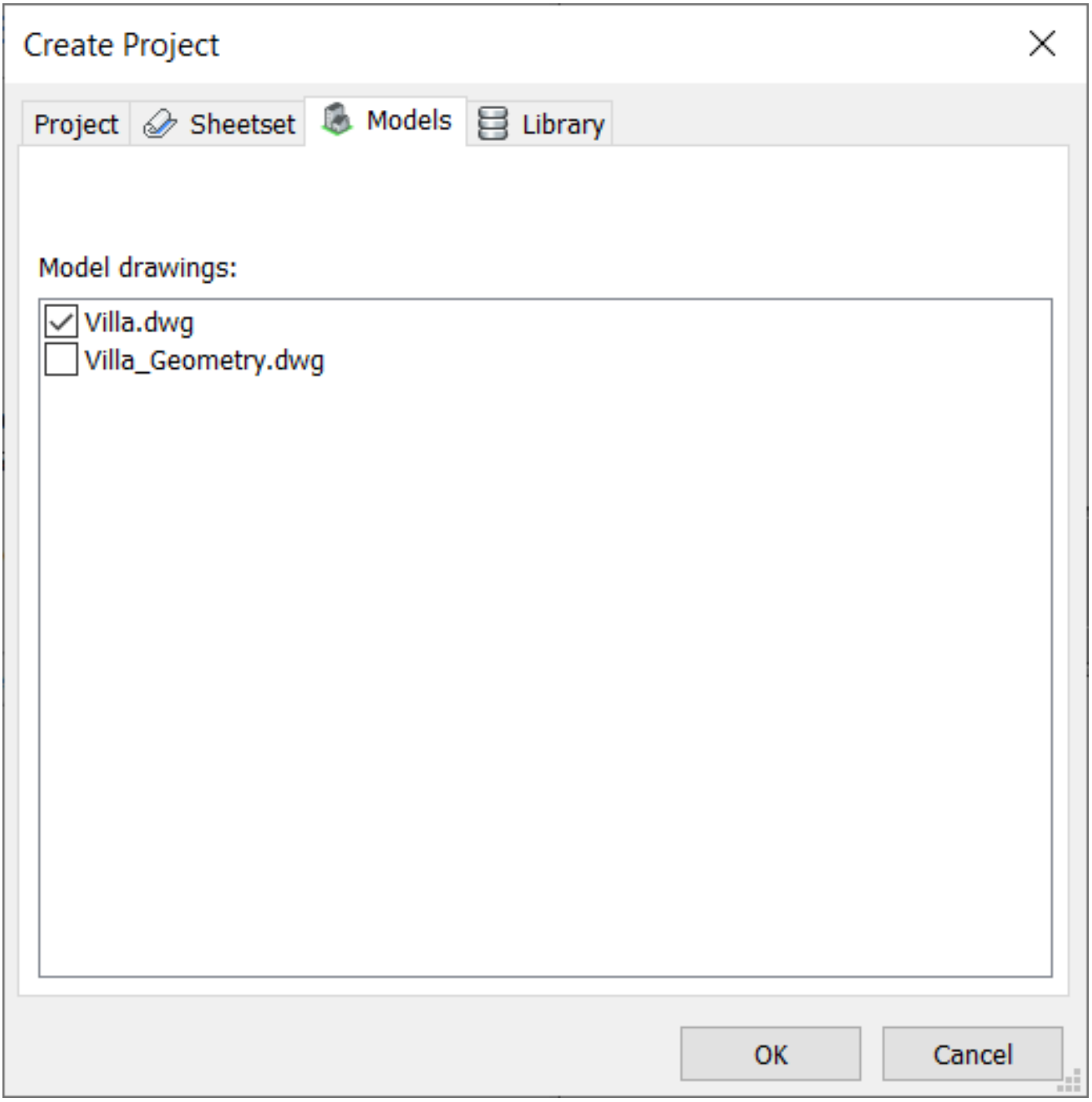
Create Project
Project
Sheetset
Models
Library
Model drawings:
Villa.dwg
Villa_Geometry.dwg
OK
Cancel

Library The Project Library can either be external or embedded. Sharing the project library means that you can use the same library over different drawings, this is called an external library. The shared library is stored in an external BIM Database File with the .bsyslib extension. An embedded library stores the Project Library in the drawing file.

To make an external library: **Note:** by default, the library is set to 'Embedded'.

1. Go to the **Library** tab. Enter a name for the Project library (the default name is project.bsyslib). (2.471)

Figure 2.471

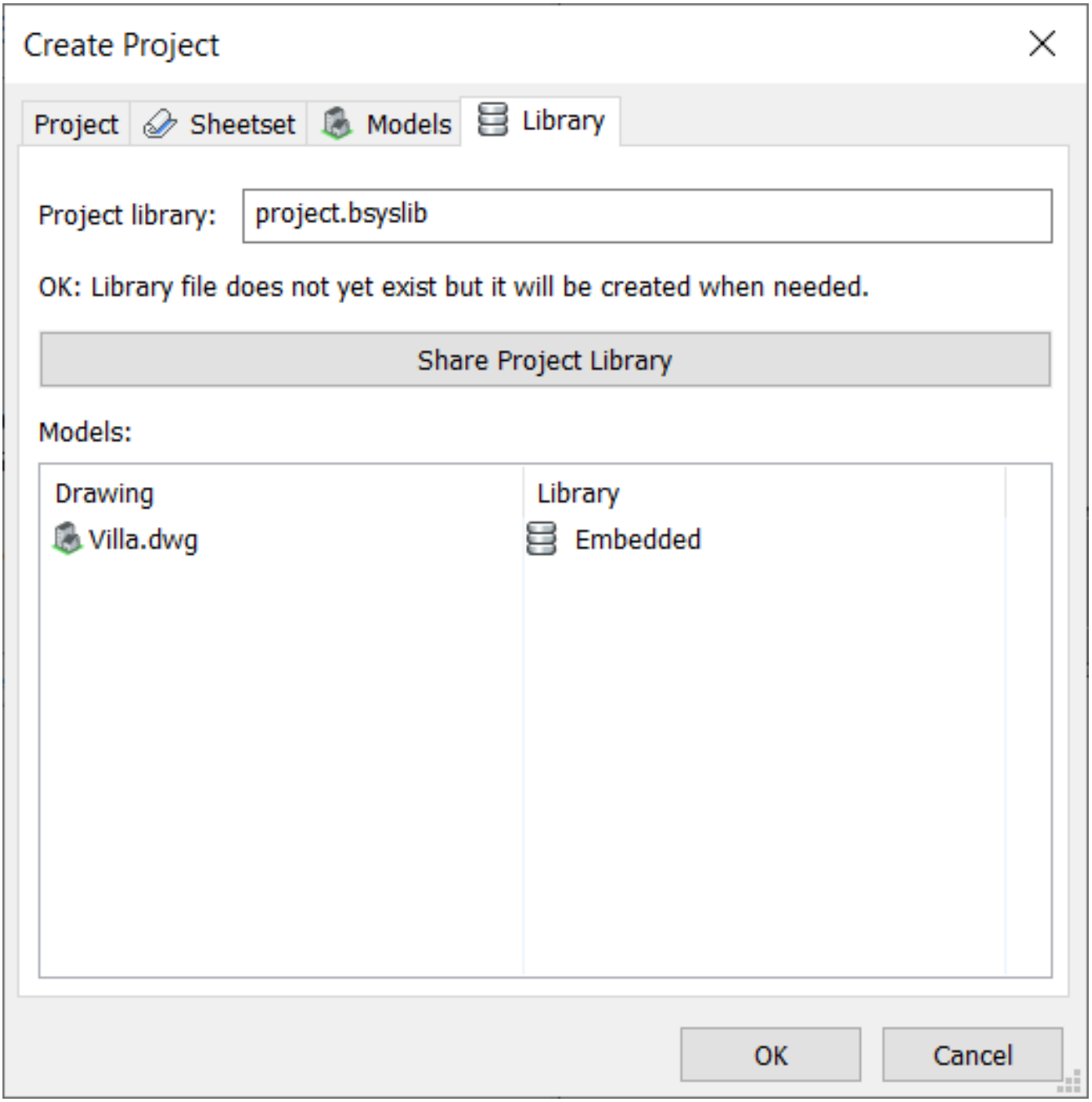

2. Click **Share Project Library** to change the status of the library from **Embedded** to an external library, with a given name. (2.472 on the following page) **Tip** Read this procedure (2.6.7) for more information about the Library options.
3. Click **OK** to display the Sheetset Setup dialog box.

Figure 2.472

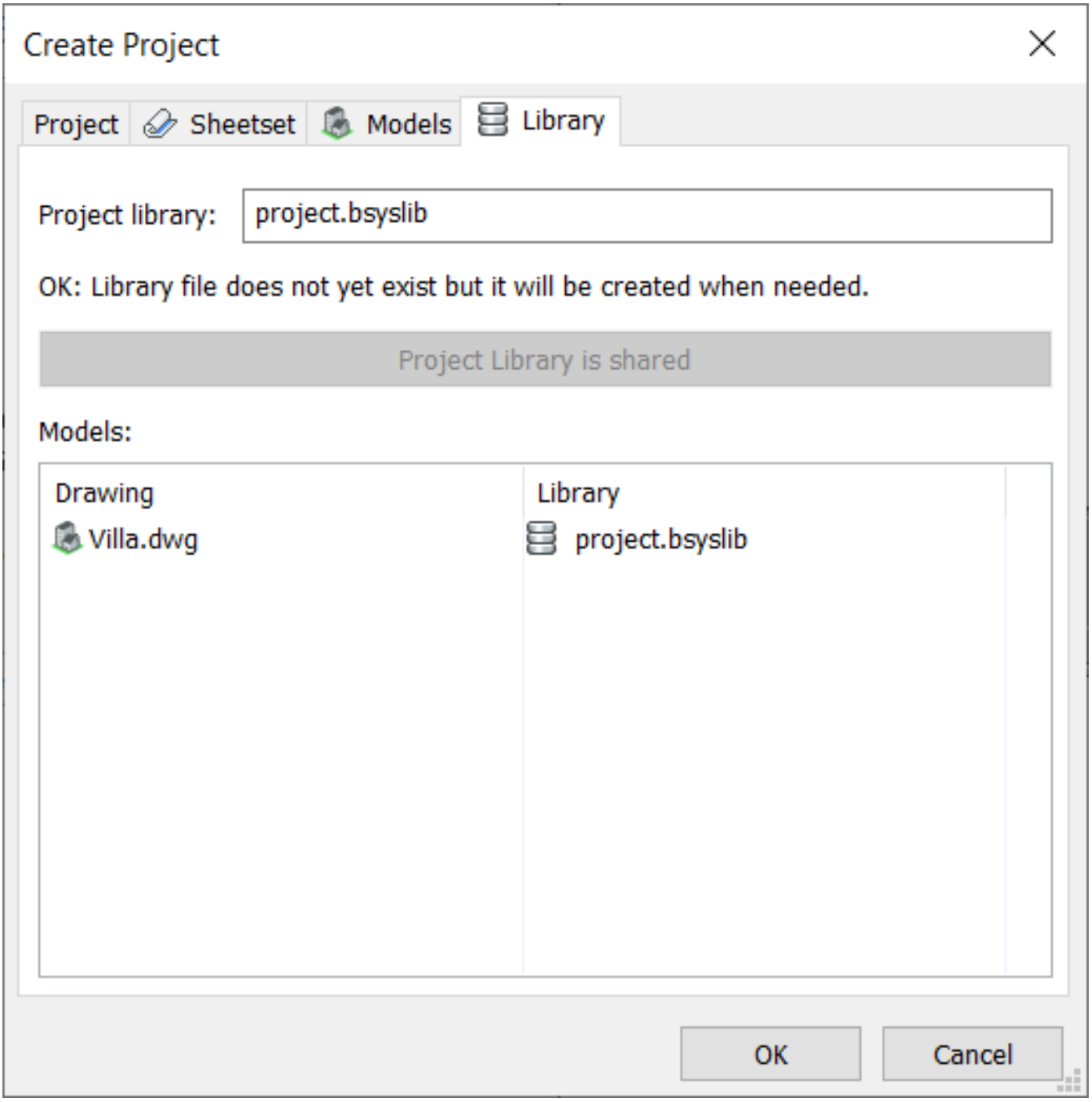
Create Project
Project
Sheetset
Models
Library
Project library:
project.bsyslib
OK: Library file does not yet exist but it will be created when needed.
Project Library is shared
Models:
Drawing
Villa.dwg
Library
project.bsyslib
OK
Cancel

Sheetset Setup **Sheetset:** Shows the path of the sheetset file. **Template:** Shows the path of the current template. Click **Browse** (...) to change the template.
Layout: Selects which layout (different paper sizes) the section results will be generated.

1. The **Sections** tab lists all sections. For each section with an empty Current Destination field, a viewport and sheet view are generated. (2.473)

Figure 2.473

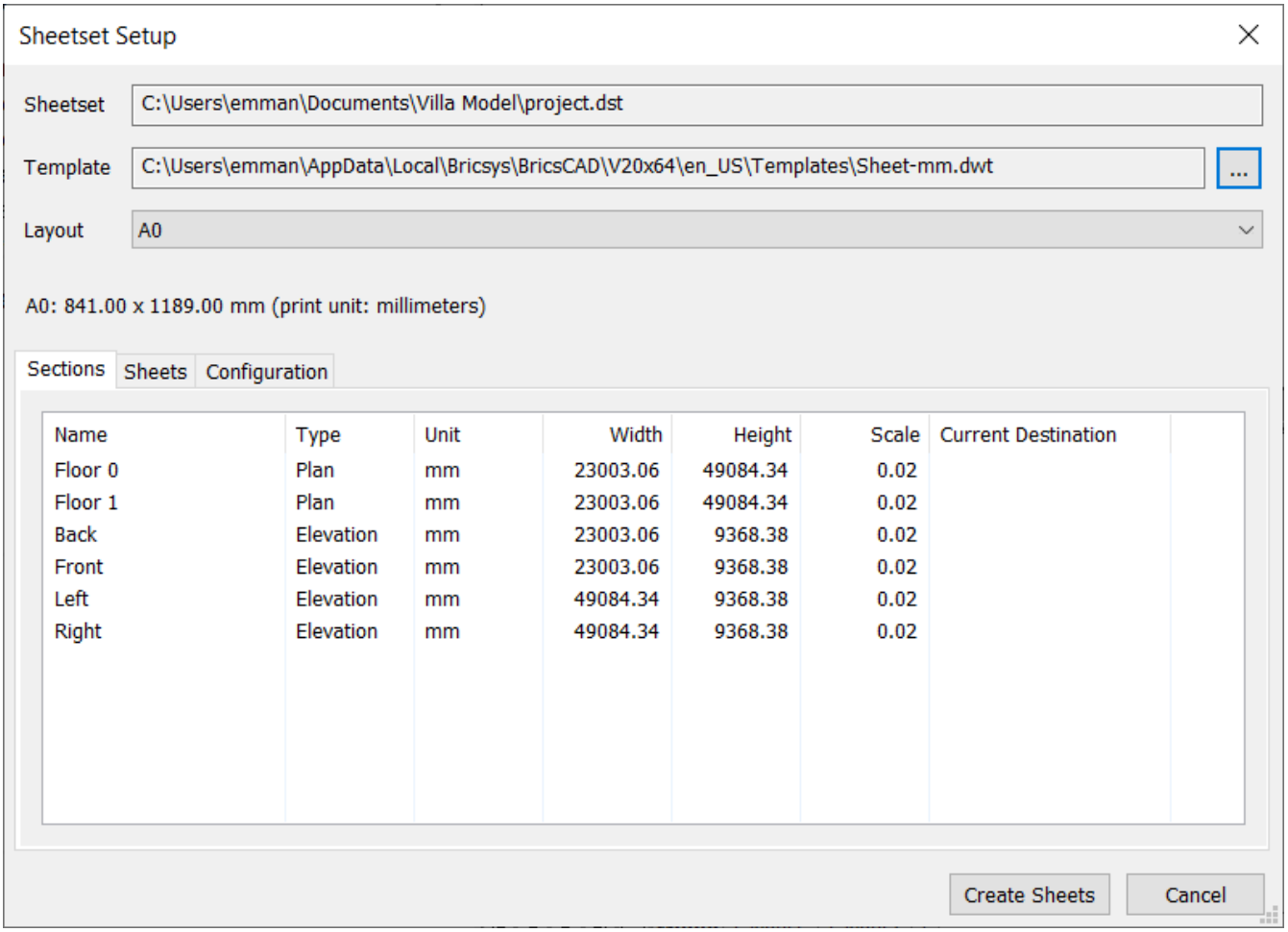

2. Click **Sheets** to preview each sheet (within the selected layout). (2.474 on the following page) **Note:** When the viewport is larger than the layout, it displays in red. (2.475 on page 1625)

Figure 2.474

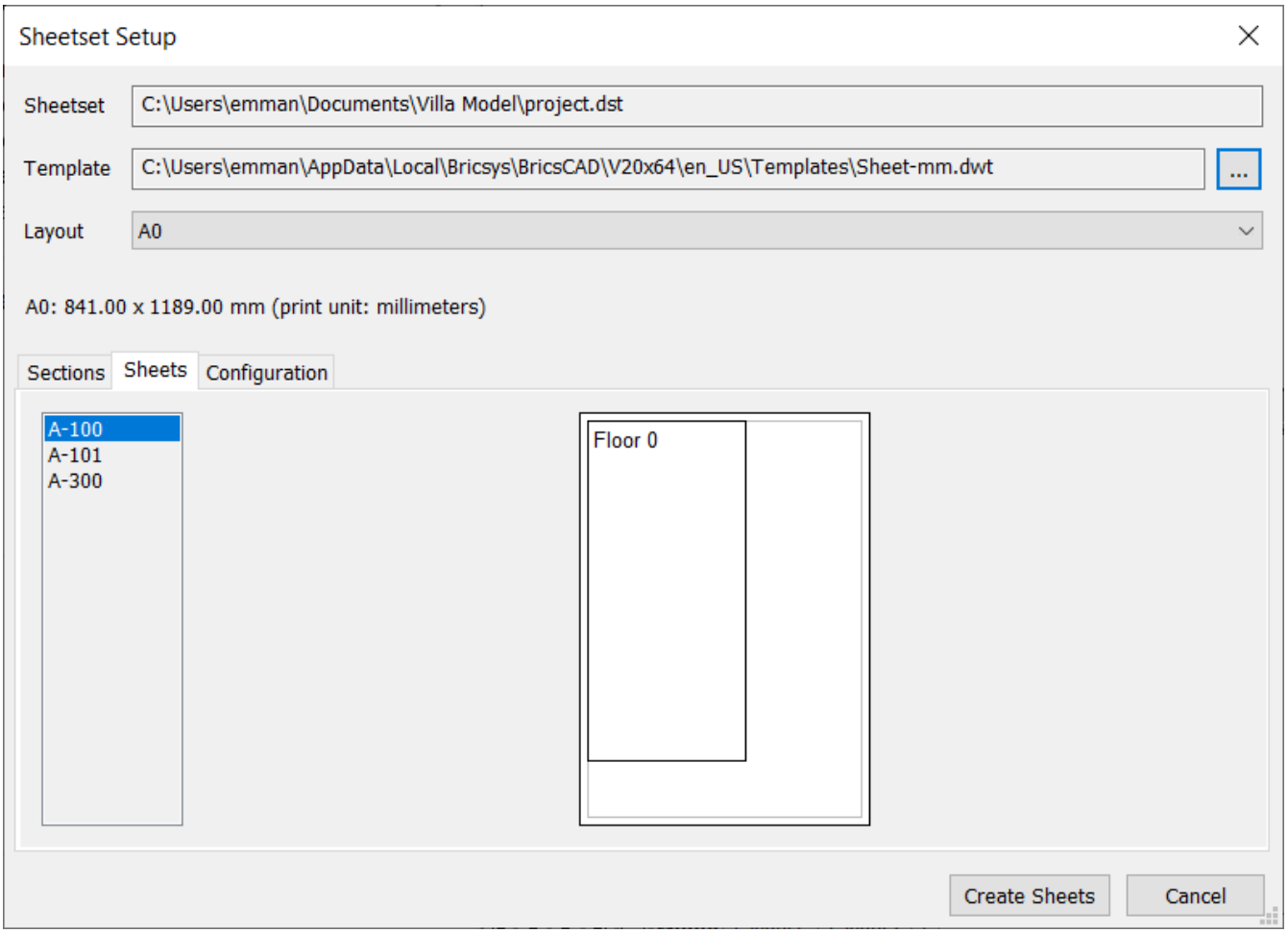

3. Click the **Configuration** tab. Slowly double-click (or click and hit Space/Enter) to change the properties. Under **Sheets Folder** you can change the name of the folder where the sheets will be stored. (2.476 on page 1626)

4. Click **Create Sheets**. An overview of the project dispays and the sheets are generated. **Note:** The drawings highlighted in red are out of date. Right-click on them and select **Update** to match changes in the models included in the project. (2.768 on page 1895)

Figure 2.475

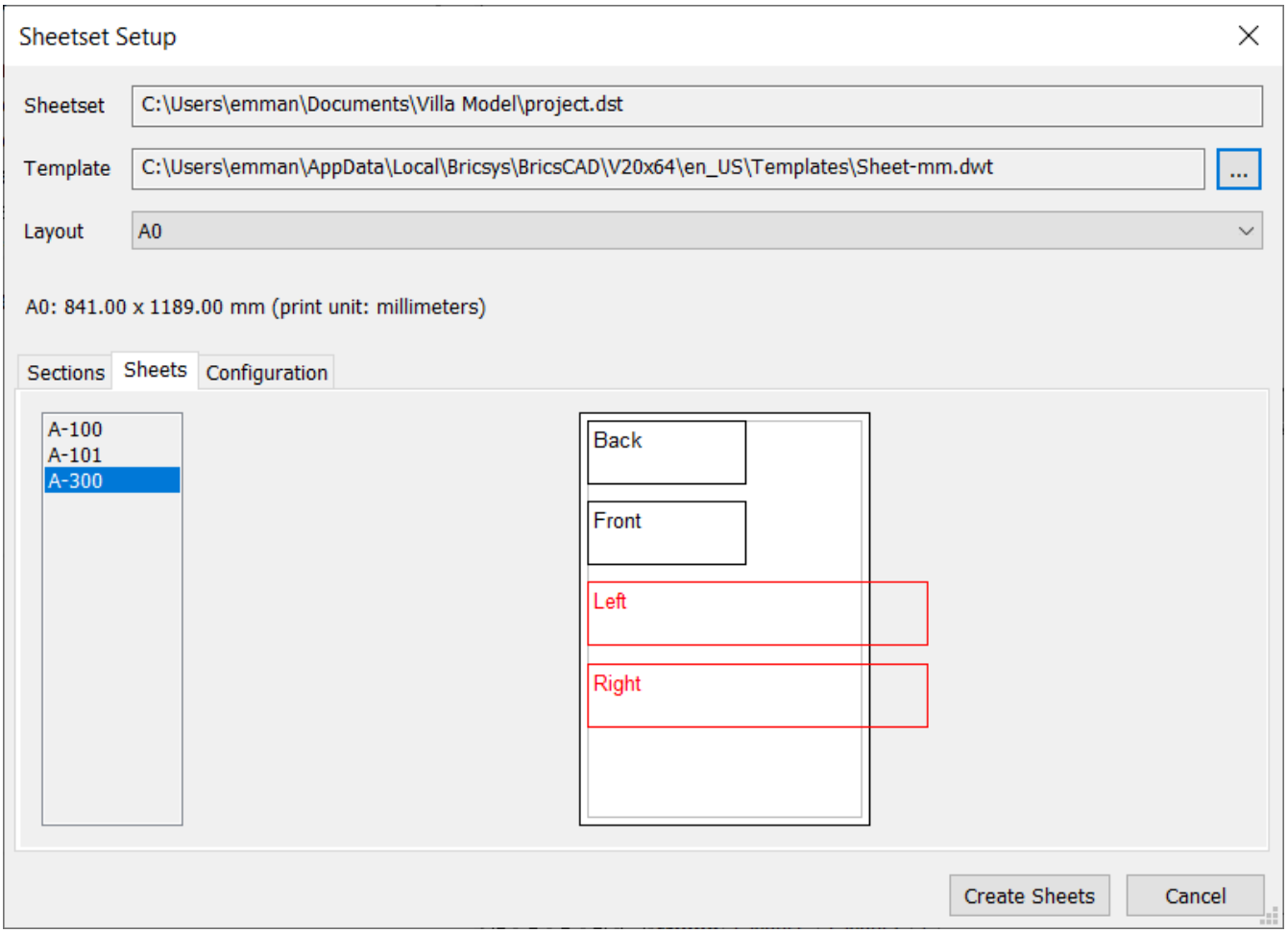
Sheetset Setup
Sheetset
C:\Users\emman\Documents\Villa Model\project.dst
Template
C:\Users\emman\AppData\Local\Bricsys\BricsCAD\V20x64\en_US\Templates\Sheet-mm.dwt
...
Layout
A0
A0: 841.00 x 1189.00 mm (print unit: millimeters)
Sections
Sheets
Configuration
A-100
A-101
A-300
Back
Front
Left
Right
Create Sheets
Cancel

Figure 2.476

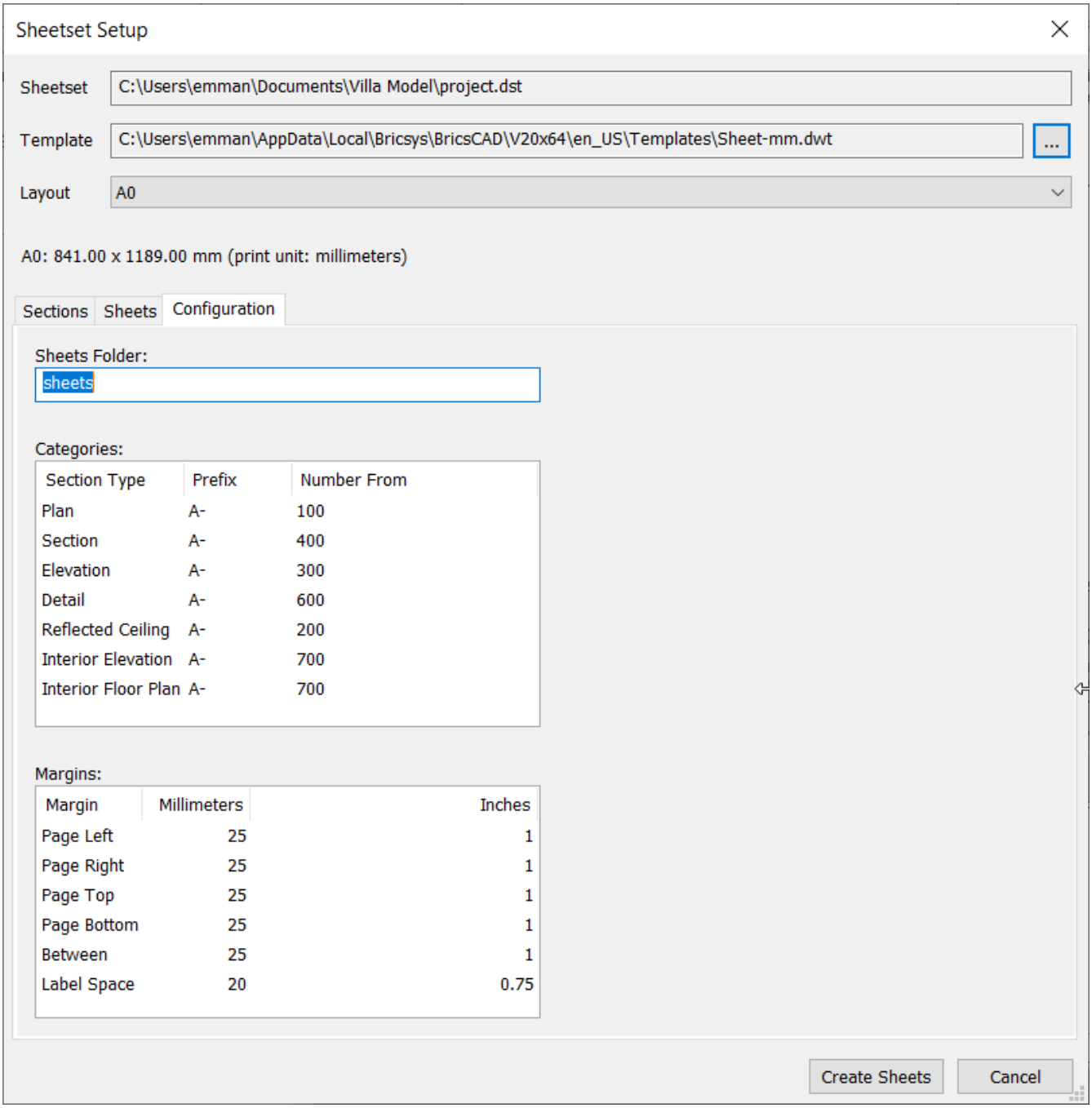
Sheetset Setup
Sheetset
C:\Users\emman\Documents\Villa Model\project.dst
Template
C:\Users\emman\AppData\Local\Bricsys\BricsCAD\V20x64\en_US\Templates\Sheet-mm.dwt
...
Layout
A0
A0: 841.00 x 1189.00 mm (print unit: millimeters)
Sections
Sheets
Configuration
Sheets Folder:
sheets
Categories:
Section Type Prefix Number From
Plan A- 100
Section A- 400
Elevation A- 300
Detail A- 600
Reflected Ceiling A- 200
Interior Elevation A- 700
Interior Floor Plan A- 700
Margins:
Margin Millimeters Inches
Page Left 25 1
Page Right 25 1
Page Top 25 1
Page Bottom 25 1
Between 25 1
Label Space 20 0.75
Create Sheets
Cancel

Figure 2.477

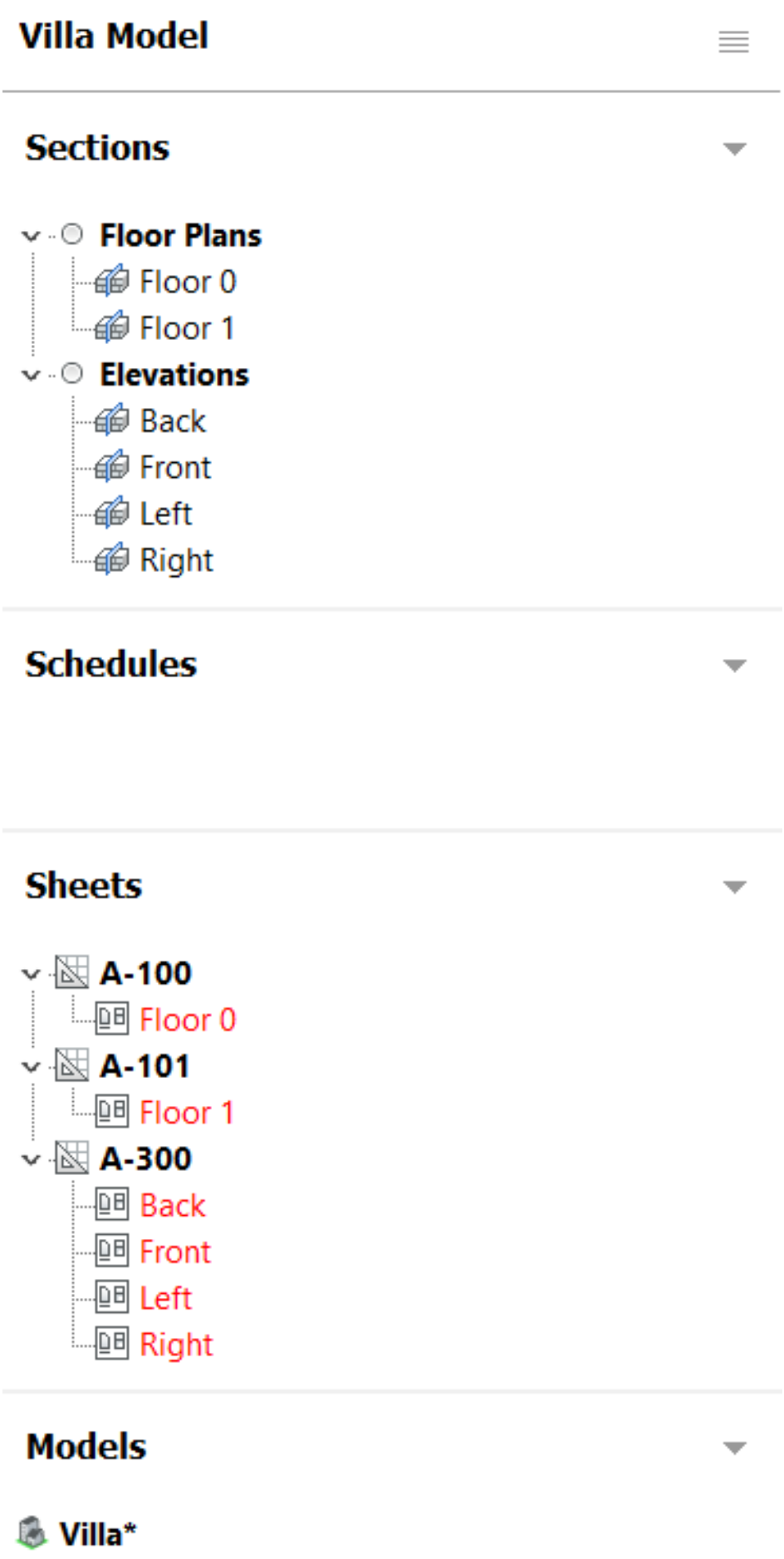
Villa Model
Sections
Floor Plans
Floor 0
Floor 1
Elevations
Back
Front
Left
Right
Schedules
Sheets
A-100
Floor 0
A-101
Floor 1
A-300
Back
Front
Left
Right
Models
Villa*

Editing a project

Click on the **Menu** button (☰). A dialog box displays: (2.478)

Figure 2.478

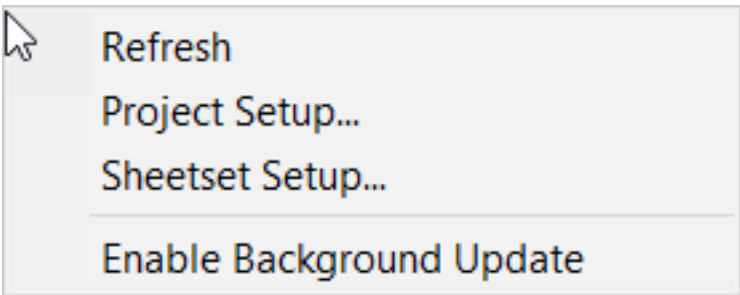

- **Refresh:** Refreshes the Project Browser to match changes in the model.
- **Project Setup...:** Opens the Project Setup dialog box.
- **Sheetset Setup...:** Opens the Sheetset Setup dialog box.
- **Enable Background Update:** Calculates section results automatically (without interrupting user workflow). Sections are assigned a color; Queued: blue, Outdated: red and In progress: green.

Creating Schedules

Tutorial: How to create Schedules Click here (2.11.3) to watch Click here (2.12.13) for more information about **Schedules**.

Working in the Project Browser

Right-click an item in the BIM Project Browser to display a context menu.

Sections (2.773 on page 1898)

Figure 2.479

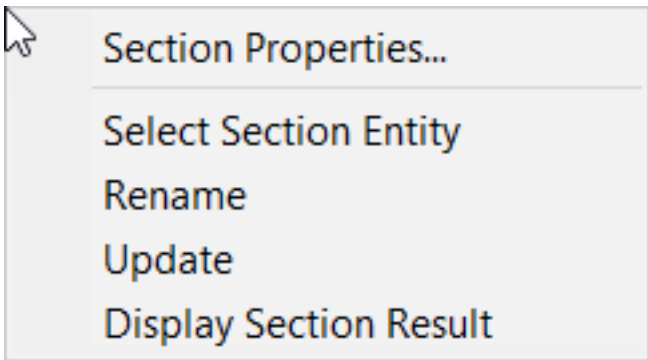

- **Section Properties...:** Opens the Section Properties dialog box.
- **Select Section Entity**: Selects the section entity in the project model drawing.
- **Rename**: Renames the section entity.
- **Update**: Recalculates the section result.
- **Display Section Result**: Displays the section result in the corresponding sheet and zooms in on its viewport. (If not already open, the drawing is opened.)

Schedules: (2.480 on the facing page)

- **Schedule Properties...:** Opens the Schedule Properties dialog box.
- **Rename**: Renames the schedule
- **Update**: Recalculates the schedule content when the source data in the model file have been modified.
- **Display Schedule**: Displays the schedule in the resulting drawing. (If not already open, the drawing is opened.)
- **Remove...**: Displays a dialog box:

Figure 2.480

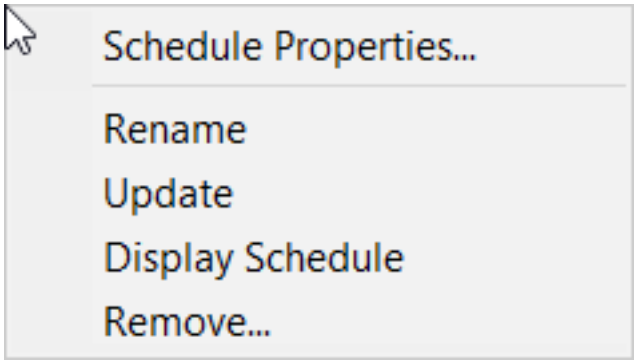

Sheets (2.481)

Figure 2.481

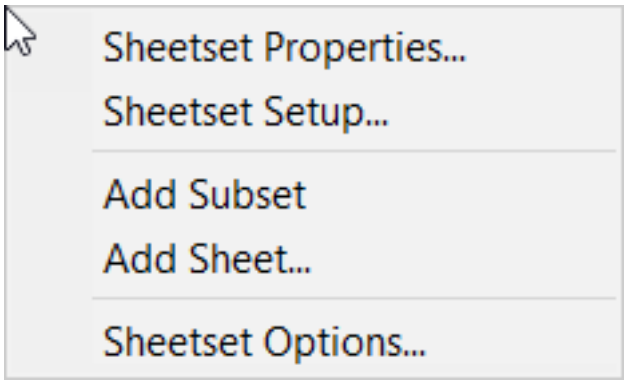

- **Sheetset Properties...:**
- **Sheetset Setup...:** Opens the Sheetset Setup dialog box.
- **Add Subset:** Adds a subset in the Sheets tab.
- **Add Sheet...:** Adds a new sheet in a subset in the Sheets tab.
- **Sheetset Options...:** Opens the Sheet sets tab in the Settings dialog box.

Sheet Views (2.482)

Figure 2.482

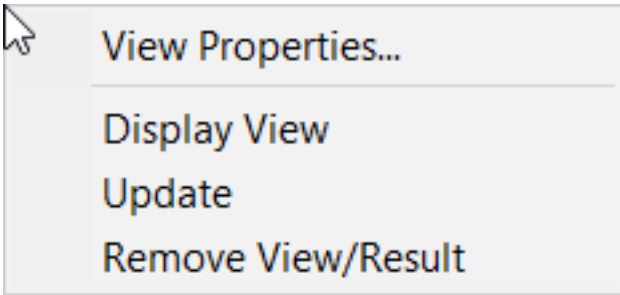

- **View Properties...:** Opens the Sheet View Properties dialog box.
- **Display view**: Displays the corresponding result and zooms in on its viewport.
- **Update**: Updates the sheet view = executes the BimSectionUpdate (6.7.39) command for the related BIM section.
- **Remove View/Result:** Removes the view and result from the corresponding sheet.

Model drawings Context menu of a currently open model: (2.483 on the next page) Context menu of a currently closed model: (2.484 on the following page)

- **Model Properties...:** Opens the Model Properties dialogbox.

Figure 2.483

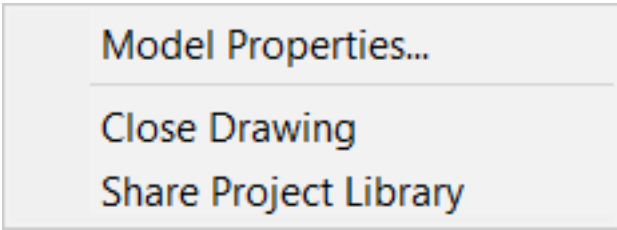

Figure 2.484

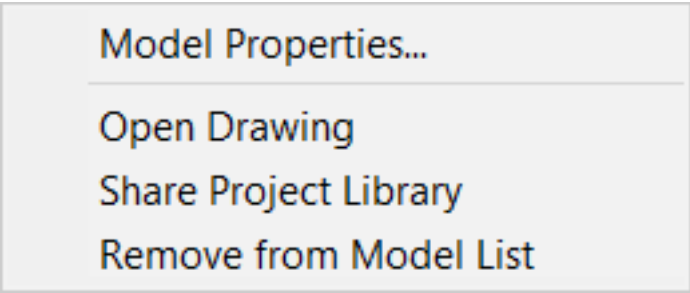

- **Close/Open Drawing**: Closes or opens the model.
- **Share Project Library:** Changes the status of the library from **Embedded** to an external Project library.
- **Remove from Model List**: Removes the drawing from the project model drawings.

2.6.12 Physical Materials

Command: BLMATERIALS (6.7.48) The **Physical Materials** dialog box allows to:

- Create new materials
- Edit materials
- Copy materials between the Project and Library databases
- Create single-ply compositions (2.5.1)
- Delete materials

Tutorial: How to add and create Compositions Click here (2.5.1) to watch

To open the Physical Materials editor

Do one of the following:

- Type **blmaterials** in the command bar.
- Click the **Physical Materials** button ( ) on the Compositions panel (2.5.1).
- Click the **Browse** button ( ) of the **Material** property of a component in the Mechanical Browser (3.2.2). (2.485)

Figure 2.485

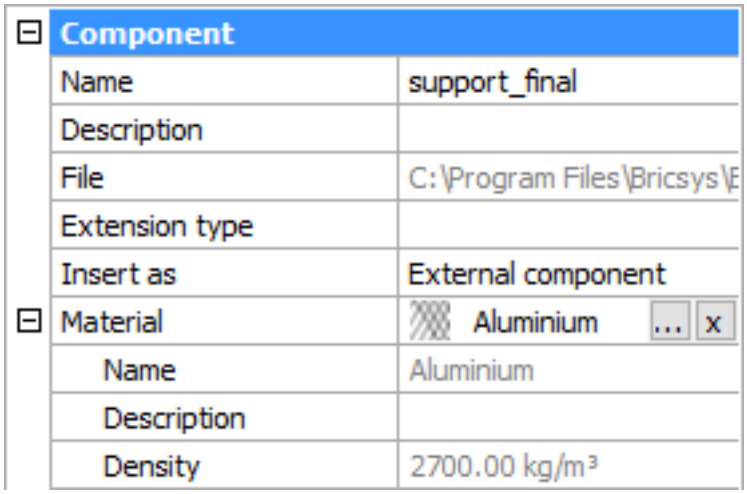

Adding physical materials

Physical materials can be created in either the Project or the Library database. New material can be created from scratch or as a copy of existing material.

Adding physical material from scratch Click on either the **In Project** or the **In Library** material list. Do one of the following:

1. Click the **Add Material** button on the **Physical Materials** dialog.
2. Right-click and choose **Add Material** in the context menu.

A material named **New** is added to the selected database.

Adding a physical material as a copy of an existing material Select a material in either the **In Project** or the **In Library** material list. Do one of the following:

1. Click the **Add Material** button on the **Physical Materials** dialog.
2. Right-click and choose **Add Material** in the context menu.
3. A material named **<existing_material>_1** is added in selected database.

Editing a physical material

The various settings of a physical material definition are divided into three settings groups under three tabs on the Physical Materials (2.6.12) dialog:

- **Identity:** Name, Class and description of the material.
- **Appearance:** The BIM Materials layers the composition is composed of.
- **Properties:** Properties of building material such as **Cost, Manufacturer, Thickness,** ...

Select the material in either the **In Project** or the **In Library** list on the **Physical Materials** dialog.

Identity tab page

1. Type a name for the material and select a **Class** from the drop-down list.
2. **(Optional)** Type a description.

Appearance tab page (2.486 on the facing page)

Figure 2.486

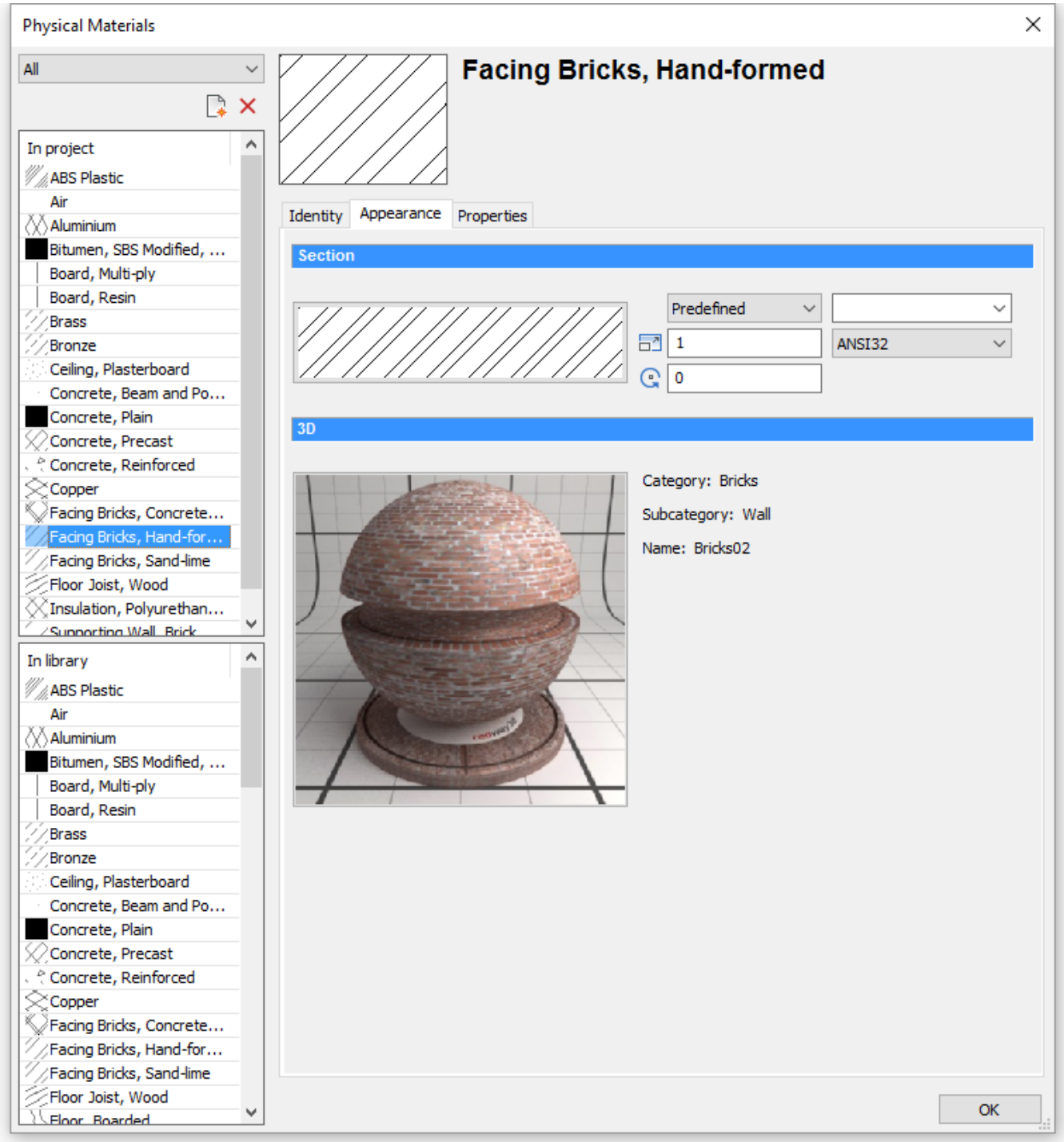
Physical Materials
All
In project
ABS Plastic
Air
Aluminium
Bitumen, SBS Modified, ...
Board, Multi-ply
Board, Resin
Brass
Bronze
Ceiling, Plasterboard
Concrete, Beam and Po...
Concrete, Plain
Concrete, Precast
Concrete, Reinforced
Copper
Facing Bricks, Concrete...
Facing Bricks, Hand-for...
Facing Bricks, Sand-lime
Floor Joist, Wood
Insulation, Polyurethan...
In library
ABS Plastic
Air
Aluminium
Bitumen, SBS Modified, ...
Board, Multi-ply
Board, Resin
Brass
Bronze
Ceiling, Plasterboard
Concrete, Beam and Po...
Concrete, Plain
Concrete, Precast
Concrete, Reinforced
Copper
Facing Bricks, Concrete...
Facing Bricks, Hand-for...
Facing Bricks, Sand-lime
Floor Joist, Wood
Facing Bricks, Hand-formed
Identity
Appearance
Properties
Section
Predefined
1
0
ANSI32
3D
Category: Bricks
Subcategory: Wall
Name: Bricks02
OK

Section settings

1. Click the **Hatch Type** button, then select the type of the hatch: **None, Solid, Linear, Predefined** or **Custom.**
2. Do one of the following to select a predefined or custom hatch pattern

- Click the **Hatch** preview, then select the pattern in the **Hatch Pattern** dialog box.
- Click the **Hatch Pattern Name** button, then select the pattern in the list.

3. Define the **Scale.** The final pattern scale in a section is the product of the **Scale** setting of the physical material and the value of the Hatch Scale property of the section plane entity. (2.12.4)
4. Set the **Rotation** angle.
5. In the **Layer** field, either type a name or click the arrow button and select a layer in the list.

3D settings

- Double click the preview image, then select material in the **Render Material** dialog box.

(2.487 on the next page)

Figure 2.487

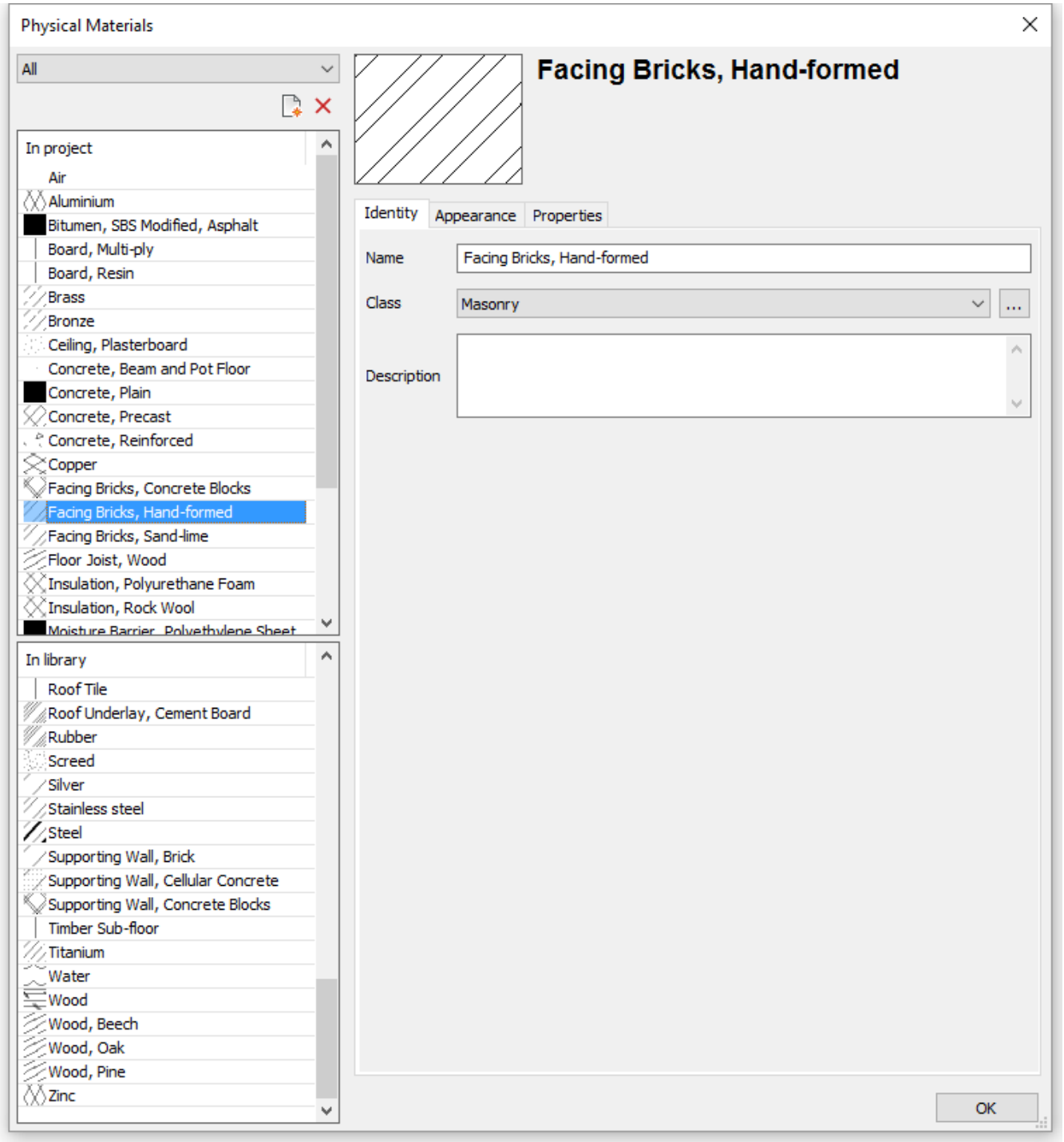
Physical Materials
All
In project
Air
Aluminium
Bitumen, SBS Modified, Asphalt
Board, Multi-ply
Board, Resin
Brass
Bronze
Ceiling, Plasterboard
Concrete, Beam and Pot Floor
Concrete, Plain
Concrete, Precast
Concrete, Reinforced
Copper
Facing Bricks, Concrete Blocks
Facing Bricks, Hand-formed
Facing Bricks, Sand-lime
Floor Joist, Wood
Insulation, Polyurethane Foam
Insulation, Rock Wool
In library
Roof Tile
Roof Underlay, Cement Board
Rubber
Screed
Silver
Stainless steel
Steel
Supporting Wall, Brick
Supporting Wall, Cellular Concrete
Supporting Wall, Concrete Blocks
Timber Sub-floor
Titanium
Water
Wood
Wood, Beech
Wood, Oak
Wood, Pine
Zinc
Facing Bricks, Hand-formed
Identity
Appearance
Properties
Name
Facing Bricks, Hand-formed
Class
Masonry
Description
OK

Properties tab page (2.488)

Figure 2.488

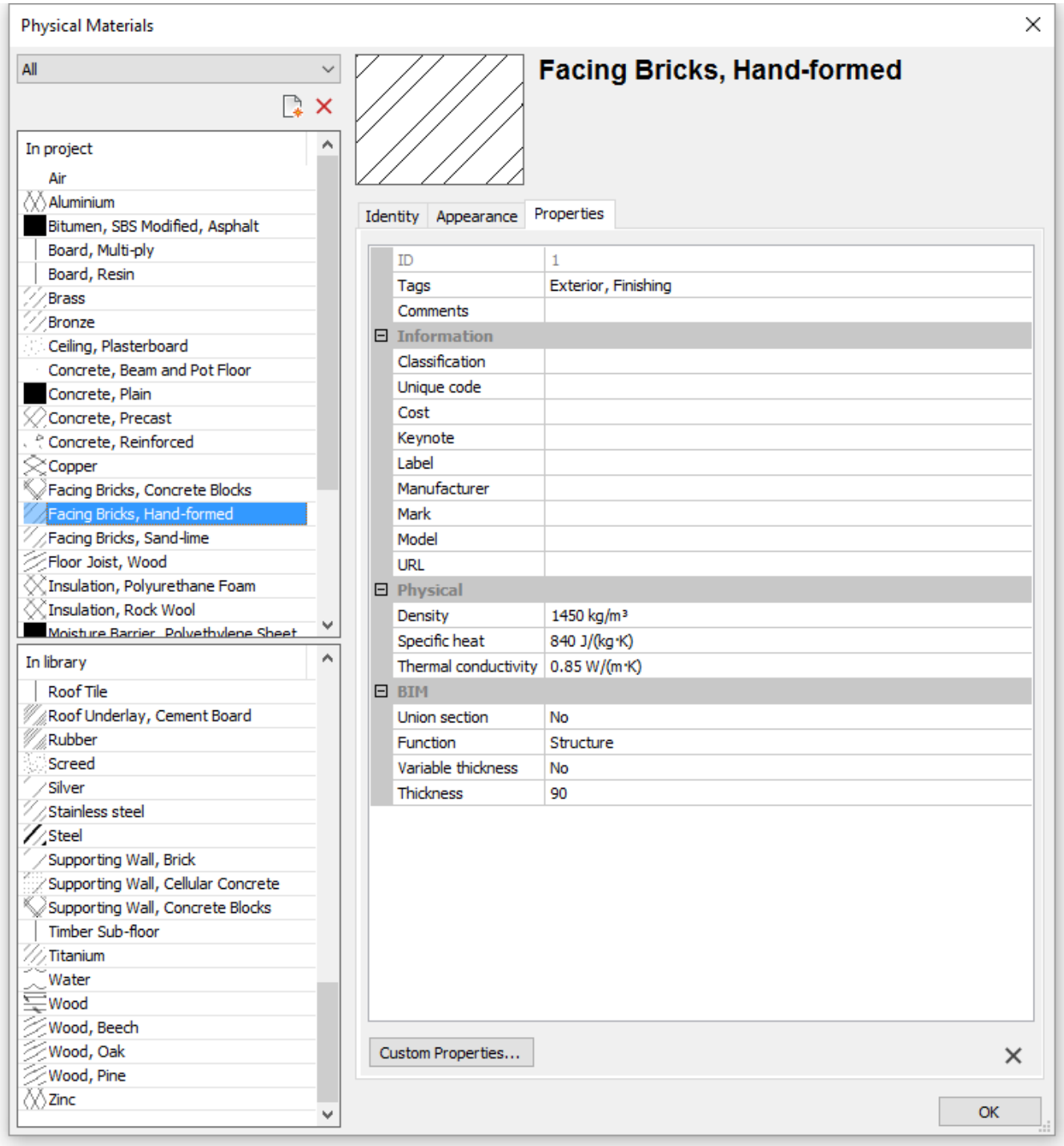

1. Edit the **Tags** field: tags are separated by commas. Tags are case sensitive. Click the **Browse** button (...) to open the **Tags** dialog. (2.489 on the next page)
2. Click the **New Item** button ( ) to add a new tag at the bottom of the list.
3. Select a tag in the list then click a tool button:

- : edit the selected tag
- : delete the tag
- : move the tag up
- : move the tag down

Figure 2.489

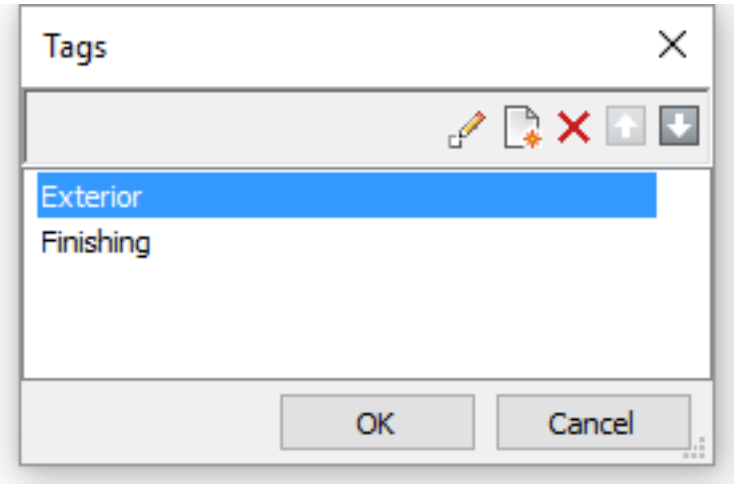

4. **(Optional)** Expand the **Information** properties and fill out the necessary fields.
5. **(Optional)** Expand the **Physical** properties and edit the physical properties of the material.
6. Expand the **BIM** properties.
7. **Union Section:** Select **Yes** to remove connection lines in sections between different solids of this material. Choose **No** to keep the connection lines.
8. Select a **Function** from the drop-down list.
9. Choose **Yes** or **No** whether or not to allow a variable thickness.
10. Type a default thickness in the **Thickness** field.
11. Click the **OK** button.

To copy materials between the Project and Library databases

1. Select the material(s) in the source database. Press and hold the Ctrl-key to select multiple materials. (2.490 on the following page)
2. Drag the materials to the target database. The selection set is copied. If one or more materials already exist in the target database, an alert box displays: (2.491 on page 1639) Click the appropriate button to either overwrite, duplicate or skip the existing material. If the **Apply to all materials in this operation** option is checked, the option is applied to all existing materials. Duplicated materials have an index number added to their name: (2.492 on page 1639)

Figure 2.490

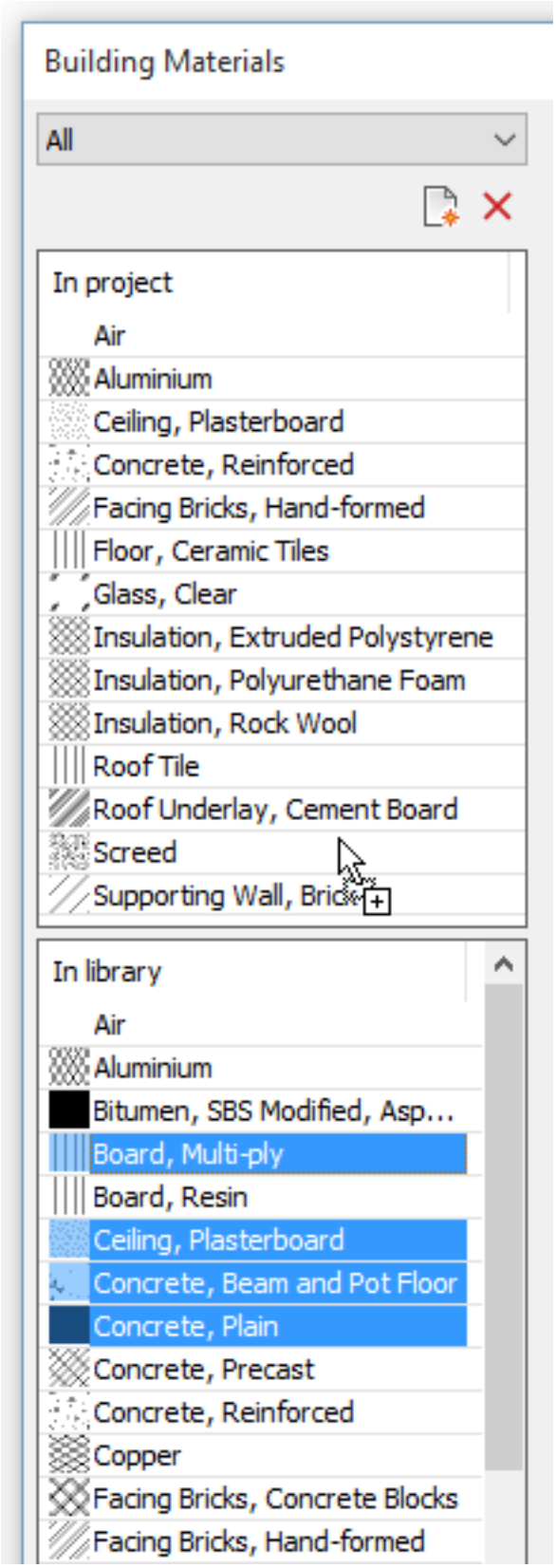
Building Materials
All
In project
Air
Aluminium
Ceiling, Plasterboard
Concrete, Reinforced
Facing Bricks, Hand-formed
Floor, Ceramic Tiles
Glass, Clear
Insulation, Extruded Polystyrene
Insulation, Polyurethane Foam
Insulation, Rock Wool
Roof Tile
Roof Underlay, Cement Board
Screed
Supporting Wall, Bric
In library
Air
Aluminium
Bitumen, SBS Modified, Asp...
Board, Multi-ply
Board, Resin
Ceiling, Plasterboard
Concrete, Beam and Pot Floor
Concrete, Plain
Concrete, Precast
Concrete, Reinforced
Copper
Facing Bricks, Concrete Blocks
Facing Bricks, Hand-formed

Figure 2.491

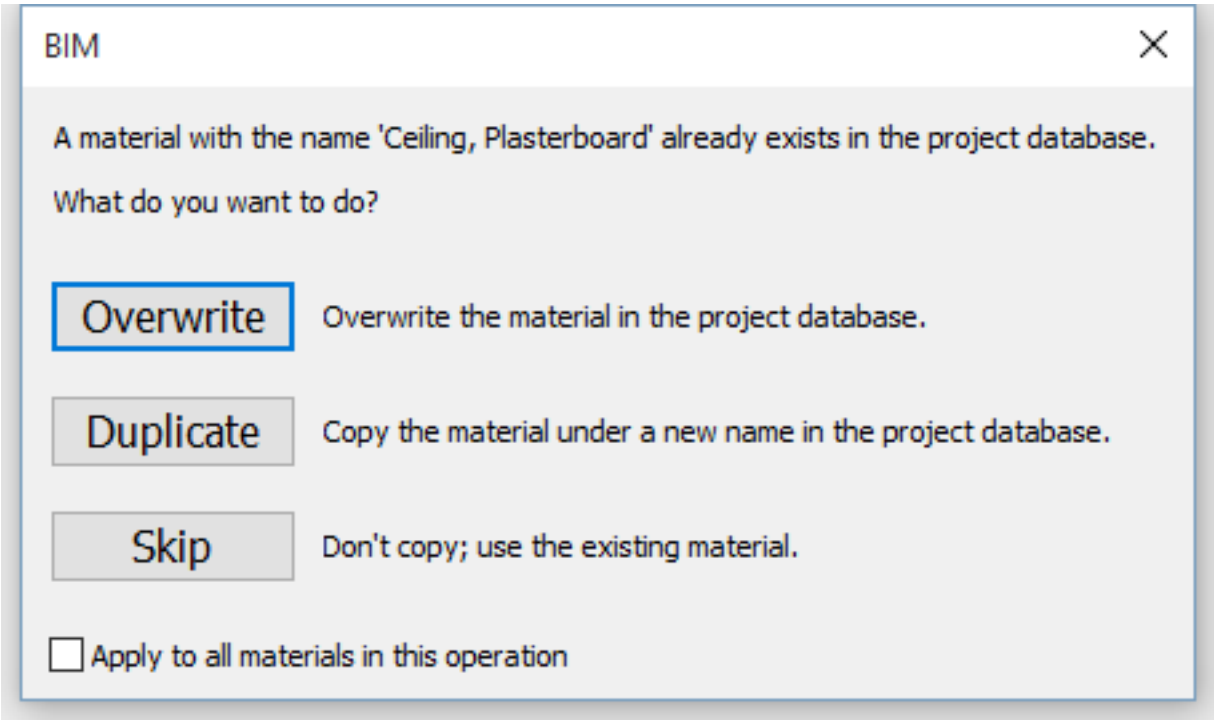

Figure 2.492

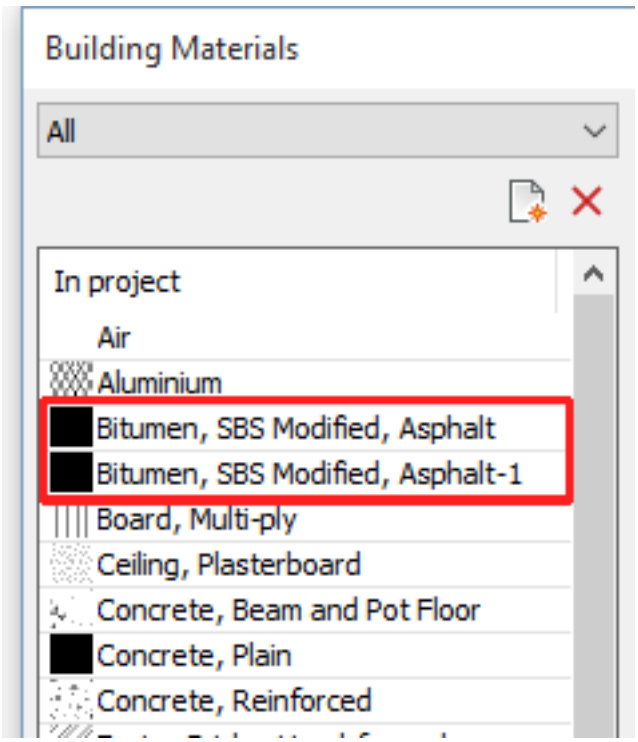

Deleting physical materials

1. On the **Physical Materials** dialog box, select the material(s) in the **Project** or **Library** database.
2. Click the **Delete** button.

Note: Materials that are used in a composition or a mechanical component cannot be deleted.

2.6.13 Spatial Locations

Command: BimAttachSpatialLocation (6.7.4) **Overview:** In this lesson, you learn how to create spatial locations and assign them to building elements. **Lesson Objectives** After completing this lesson, you will be able to:

- Create spatial locations from the Building & Story manager.
- Edit the site properties of your BIM model.
- Set up a building and story information about your building elements.

Tutorial: How to add Building & Story information Click here (2.5.2) to watch

About

The spatial locations allow you to specify a building and its stories in a project. In BricsCAD, a BIM model file can contain one site and multiple buildings and a building can contain multiple stories. When the entities are classified as a building element in the project, these classified entities will have a **Building** and a **Story** property.

Every building element in the BIM model resides in a particular story within a particular building.

Assigning a building and story to a building element

1. Open the Building & Story manager using either the command line or Quad. The dialog box displays (1). Do the following to define the building and story:

   - Click the new building icon (2) to add a new building to the model. Fill out the properties grid (3) to specify a new name or value of the existing property.

   - Click the new story icon (4) to add a new story in the selected building. Fill out the properties grid to specify a new name or value of the existing property.

   Optional: click the delete icon (5) to remove the selected building or story. (2.493 on the next page)

2. Select building element(s) in the drawing area to associate them with the appropriate spatial locations. The properties of the selected building elements display in the Properties Bar. Do the following to assign the building and story to these building elements:

   - Expand the BIM section (6) in the properties panel
   - Click the Building field (7), then use the arrow (8) to select a building
   - Click the Story field (9), then use the arrow to select a story.

   The building elements are associated with the selected building and story. (2.494 on page 1643)

Figure 2.493

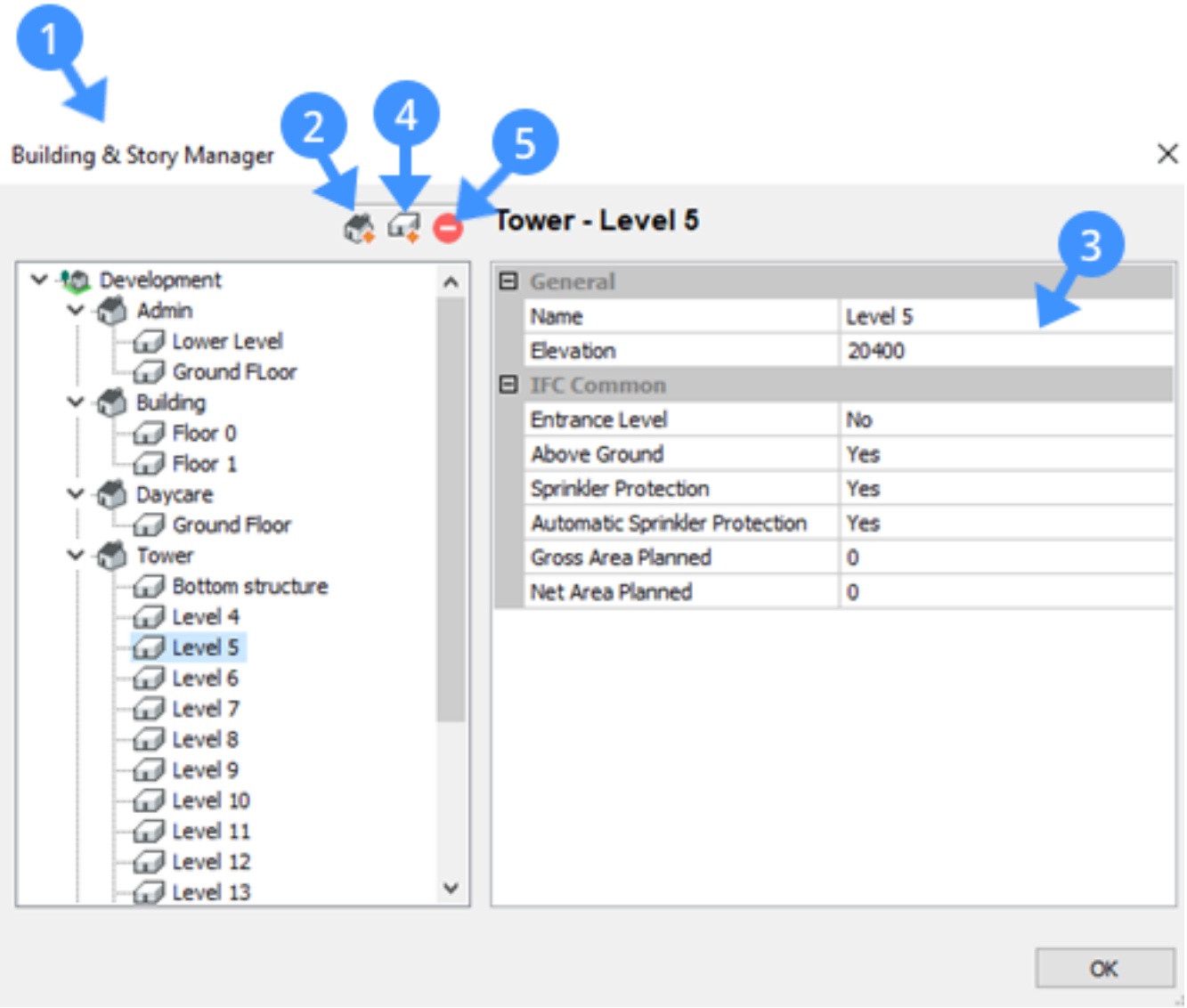
1
2
4
5
3
Building & Story Manager
Tower - Level 5
Development
Admin
Lower Level
Ground FLoor
Building
Floor 0
Floor 1
Daycare
Ground Floor
Tower
Bottom structure
Level 4
Level 5
Level 6
Level 7
Level 8
Level 9
Level 10
Level 11
Level 12
Level 13
General
Name
Level 5
Elevation
20400
IFC Common
Entrance Level
No
Above Ground
Yes
Sprinkler Protection
Yes
Automatic Sprinkler Protection
Yes
Gross Area Planned
0
Net Area Planned
0
OK

Figure 2.494

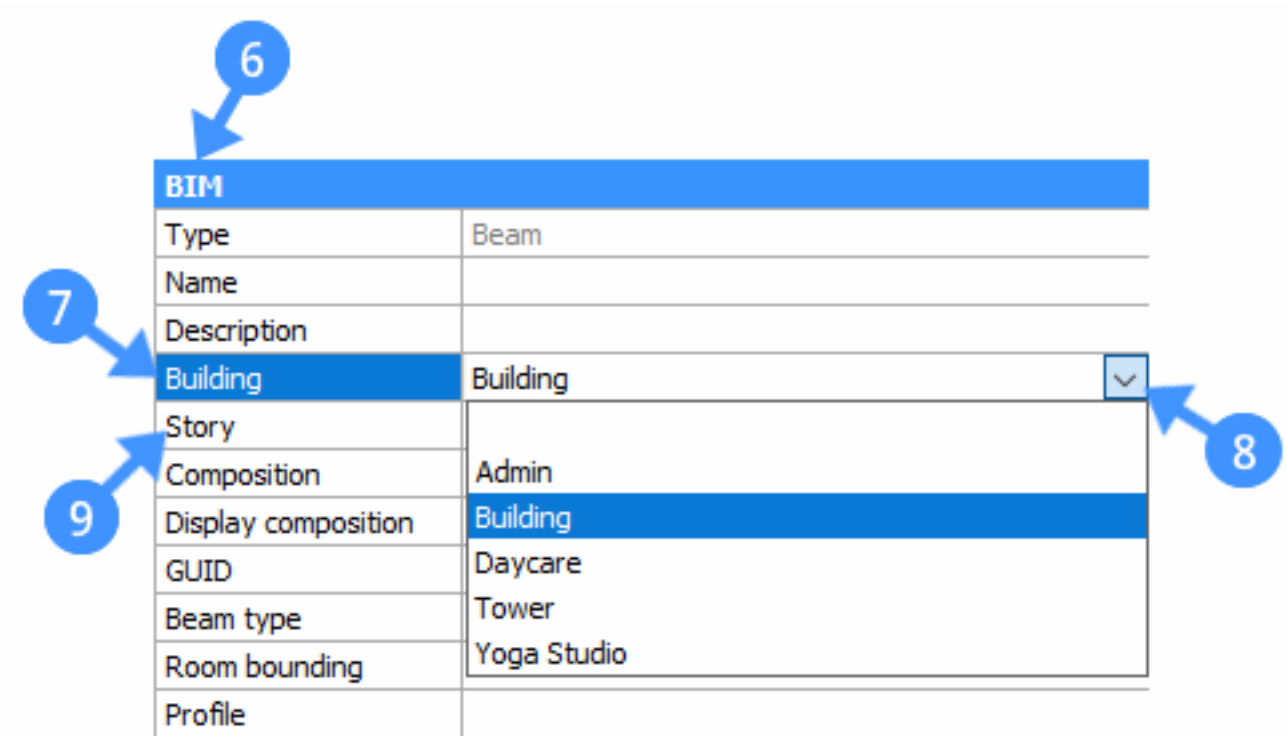
6
BIM
Type
Beam
Name
Description
7
Building
Building
Story
Composition
Admin
9
Display composition
Building
GUID
Daycare
Beam type
Tower
Room bounding
Yoga Studio
Profile
8

Viewing the building elements in the Structure browser

The Structure browser allows to view all of the entities in a drawing. By default, the structure of the building elements is organized in a particular form. Building elements are grouped by Building, Story, BIM type, and by composition respectively. This organization can be fully configured.

2.6.14 Structure Browser

Command: StructurePanel (6.27.55) **Overview:** In this lesson, you learn how to organize your entities in the structure tree, then view them on the Structure Browser. **Lesson Objectives** After completing this lesson, you will be able to:

- Configure the structure tree.
- Query in the Structure Browser.
- Create a new configuration file.
- Filter, group and sort entities in the Structure Browser.

Tutorial: How to use Structure Browser Click here (2.5.8) to watch

About

The structure browser is an interactive tree that displays the entities in the current model. Using the configurable structure tree on the Structure Browser the BIM model can be organized in a way that you want to view the elements. Once you configured the tree, you can easily save this structured tree as a .cst file. By default, the .cst files are stored in the **Support Folder**. Place the cursor over a toolbar or ribbon panel, then right-click and choose **Structure** in the context menu. Or type **structurepanel** in the command bar, then press Enter.

Procedure: Using the structure browser

1. Open the structure browser. By default, the structure browser displays on the left-hand side on your screen. With a search field at the top of the panel (1).
2. Click the horizontal stripes button (2) to load a configuration file in the list. Click 'Select Configuration...' to select a .cst file, which specifies a configuration (3). The current configuration displays on the left. Based on the selected file the BIM model will be organized in a tree-structure.
3. Click the expand/ collapse icon (4) of a node to expand or collapse the node. Right-click on a group name to select 'Expand All' or 'Collapse All' and expand or collapse all the subnodes at once. You can Show, Hide or Isolate the entities, selected in the structure browser, in your model space, by right-clicking on the selected names (5). This context menu also provides you to zoom (6) into a specific entity in the model. The following illustration shows the Structure Browser.

(2.495)

Figure 2.495

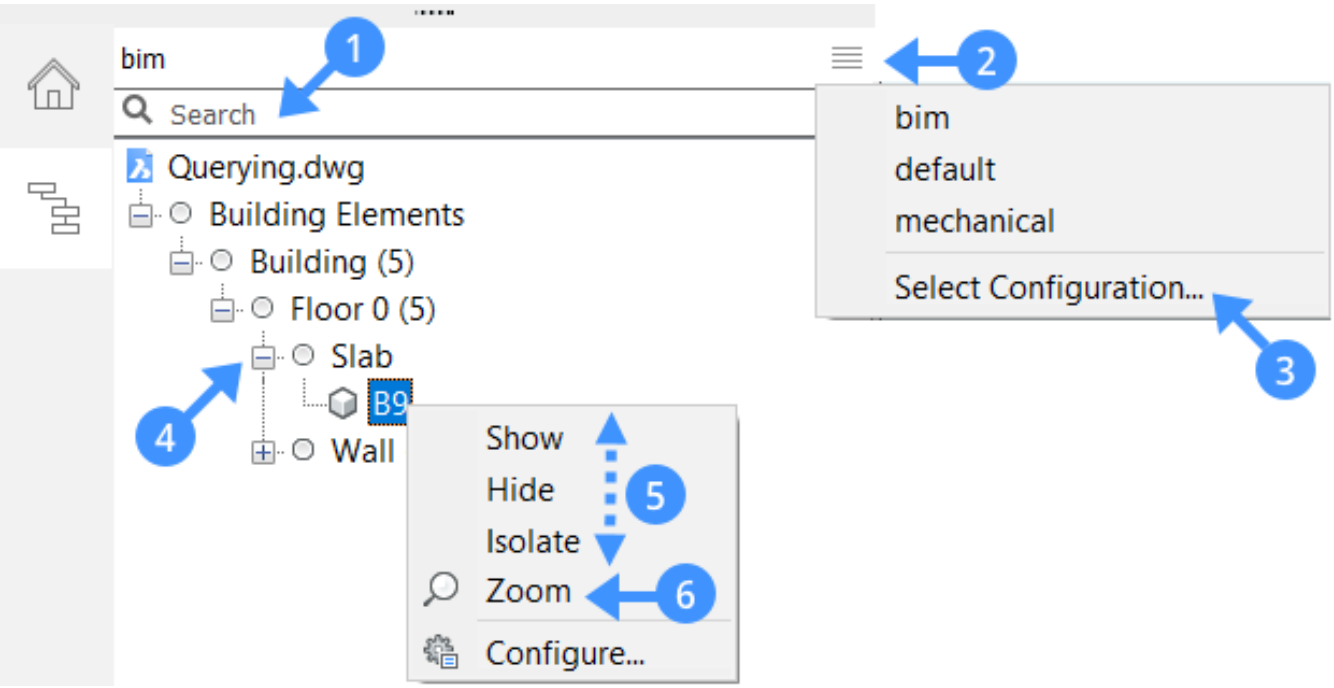

Procedure: Querying in the structure browser

1. Typing something in the Search field at the top of the structure browser will issue a simple Text search: e.g. if you type 'wall' in the search field and press **Enter**, the structure browser will be filtered to everything with 'wall' in its name, including walls and curtain walls.
2. Text searches can be useful for a quick search, but more powerful queries are possible using expressions.
3. An expression starts with the **$** E.g. if you enter **$type = wall** and press **Enter,** the browser will be filtered on entities that have the BIM type = wall. Thus, using this expression, the curtain wall doesn't show up in the browser anymore.
4. Expressions can be more complex, such as filtering on multiple properties. E.g., you can enter **$type = wall and height > 5000** to filter on all walls with a height over 5000 mm.
5. Logical expressions can be nested using brackets: **$type = wall and (height > 5000 or height < 4000). (2.496)**

Figure 2.496

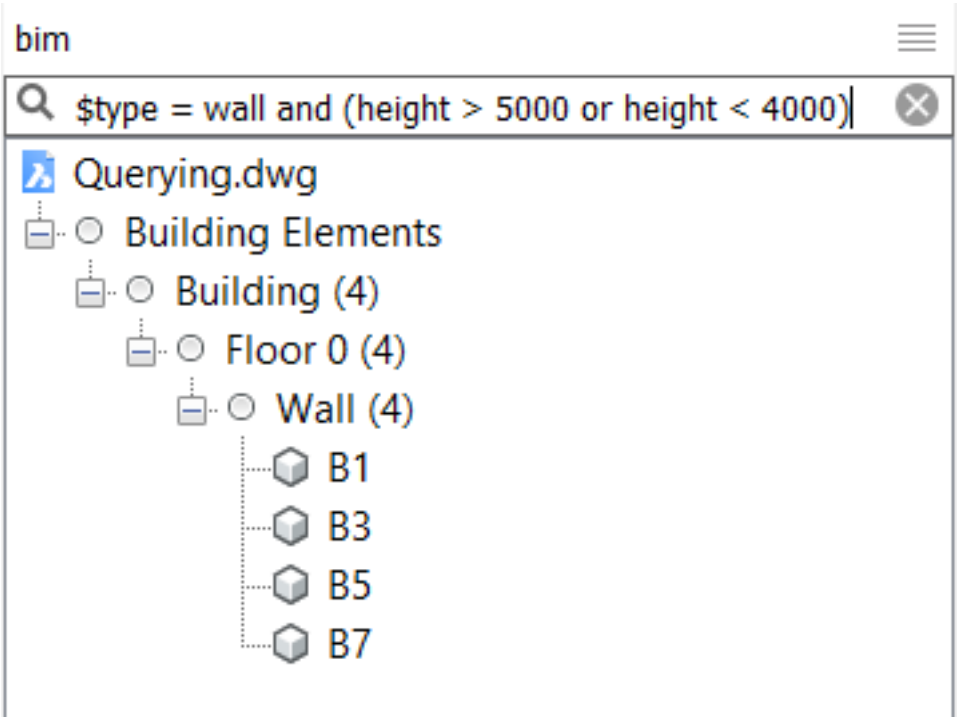

Procedure: Managing the tree-structure

The tree structure of the Structure browser represents the hierarchical set of rules in a graphical form. Each rule has a filter property, a grouping property, and a sorting property. Organizing the properties in the Structure Browser enhances the performance of your project while querying the entities among others. When you have a tree for your BIM model you can establish a hierarchy across its building element types, buildings, stories, etc. You can use the hierarchy to manage the properties at various levels of the data display. Do the following to configure the tree-structure:

1. Right-click on the name of your drawing in the Structure Browser, then choose Configure in the context menu. The **Configure Structure Tree** (7) dialog box displays.

2. Select any existing rule in the structure tree, then click the **Add icon** (8) or right-click and choose Add Rule in the displayed context menu. This menu can also be used to delete and rename the existing rule. The new rule is added below the previously selected rule. Type a new name for the newly created rule by clicking its name field (9).

3. Select the **Group** (10) node of the rule, then use the Add icon or right-click and choose **Add Grouping Property** (11) in the context menu. The **Select Property** dialog box displays. Select a property on the list that you want to use to group the properties in your Rule setting. Then, click the OK button. The new property is added to the Group node. If you use the Filter node to add a property, the selected property will be added in this node.

4. To move an item in the tree, select the item, then click the **Move Up** (12) or **Move Down** (13)

5. Select the **Show/Skip** (14) tab to sort the entity types or exclude them on the Structure Browser.

6. Select the **Options** (15) tab to set the entities action in the model using the structure tree. You can here specify whether or not selecting an entity in the Structure Browser also selects the entity in the model space.

7. Do one of the following to save the configured tree:

   - Click the **OK** (16) button.
   - Click the **File** (17) menu in the dialog box and choose one of the available options on the list (18).

   The following illustration shows the Configure structure tree dialog box. (2.497)

Figure 2.497

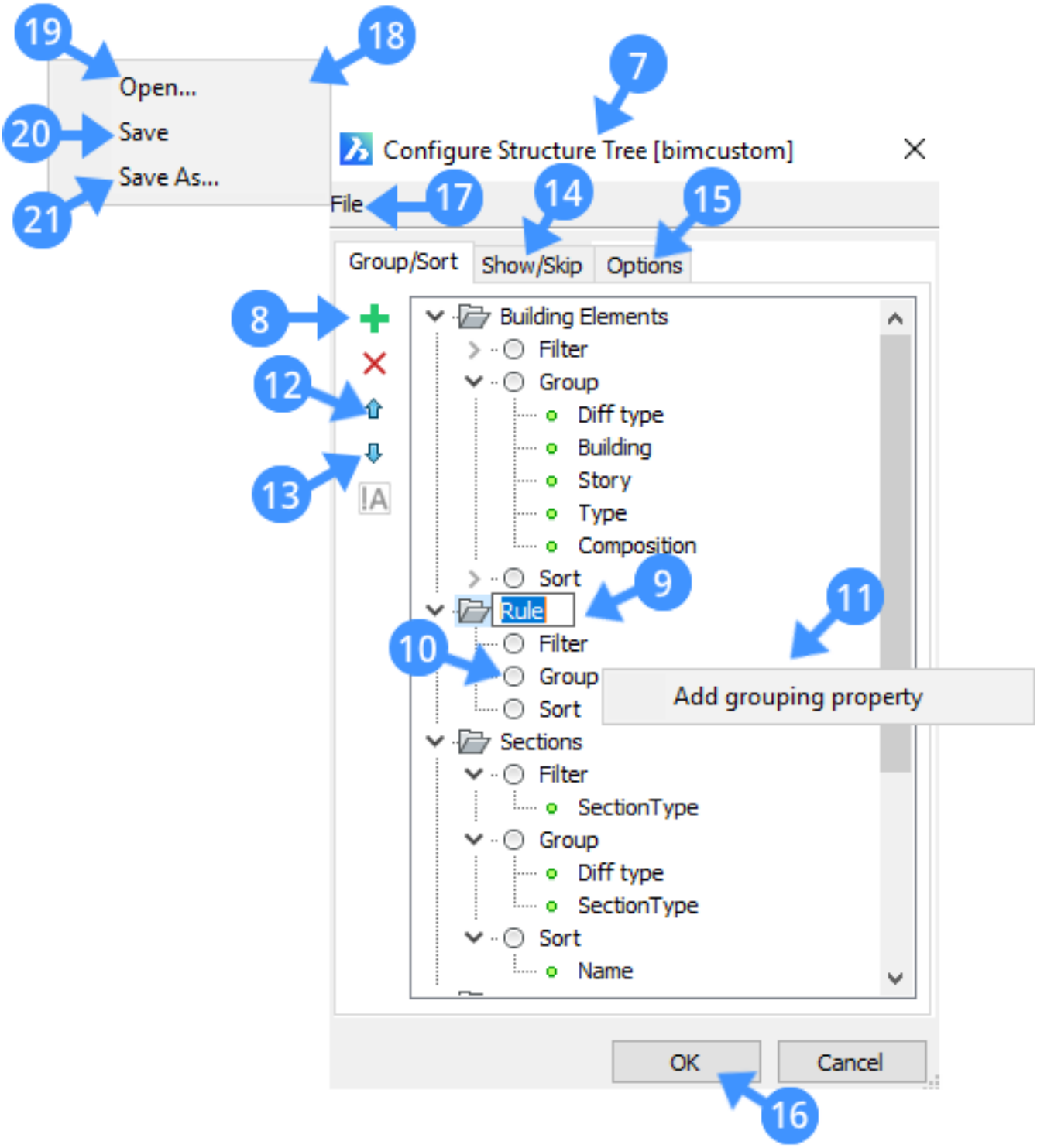

Open (19)	Opens a file dialog to select another .cst configuration file.
Save (20)	Saves the current configuration and keep the file dialog open.
Save as (21)	Saves the current configuration under a different name and keep the file dialog open.

The following illustration shows the Select Property dialog box. (2.498)

Figure 2.498

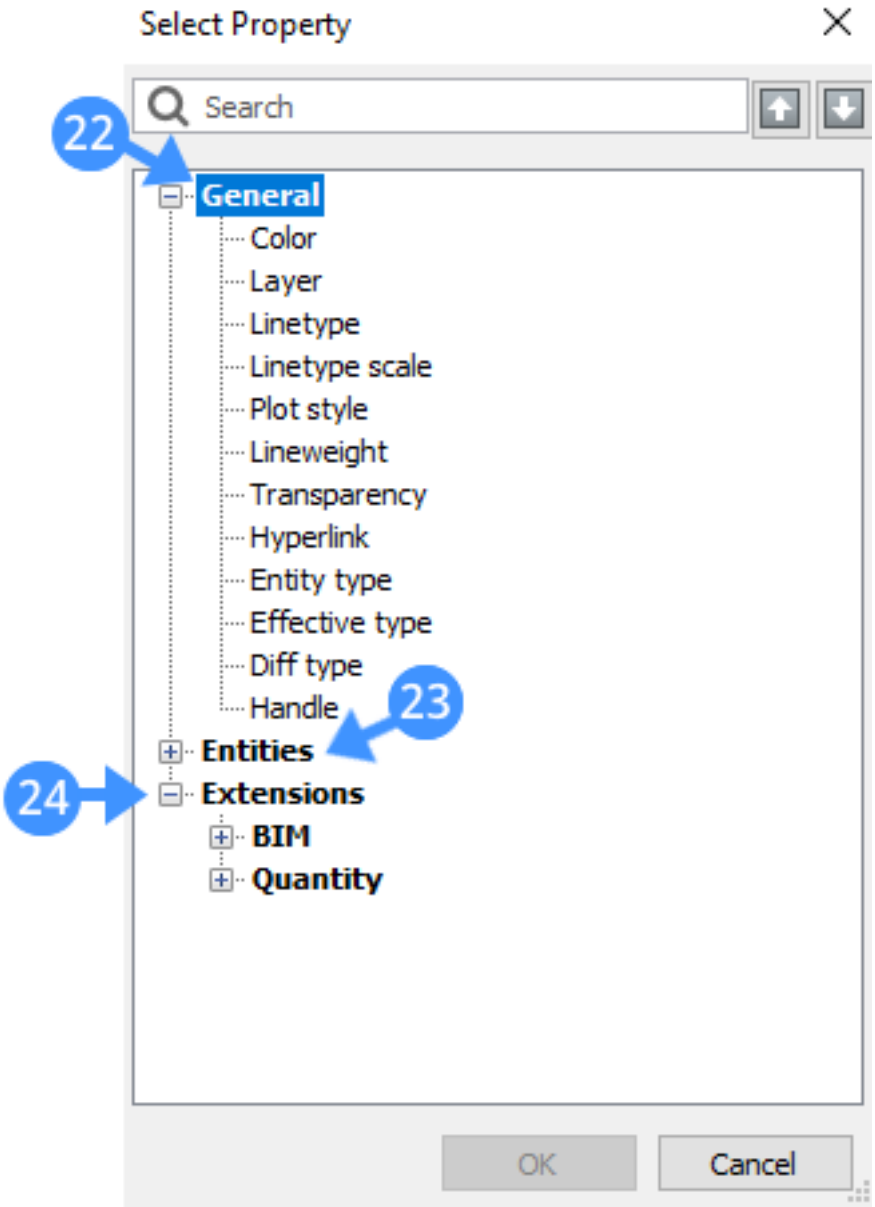

General (22)	Contains general properties.
Entities (23)	Contains various types of entity properties.
Extensions (24)	Contains various types of properties for BIM and Quantity extensions.

Procedure: Managing the tree-structure with custom properties

In BricsCAD, the user-defined/custom properties are available to add in the Select Property dialog using the GUI. The select property dialog provides a list of dynamic properties for the drawing based on the current workspace (1.10.10). Note that custom properties (2.6.10), through the select property dialog box, can be used to group the tree structure. Do the following to group the tree-structure using the existing custom properties:

1. Right-click on the name of your drawing in the Structure Browser, then choose Configure (25) in the context menu. (2.499) The **Configure Structure Tree dialog** box displays.

Figure 2.499

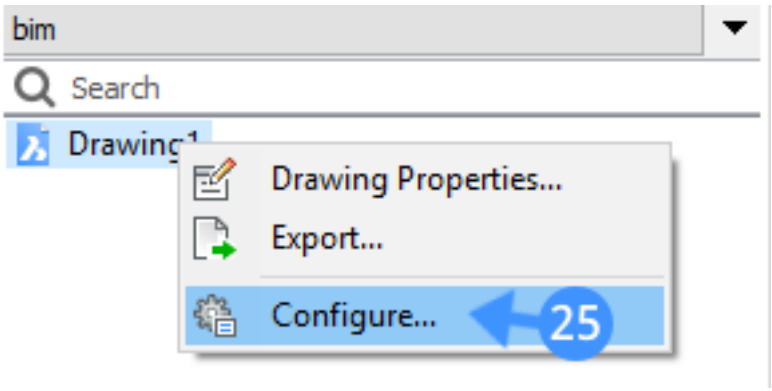

2. Select the **Group** node of the rule, and click the **Add rule or property** ( )icon. **Or** right-click on the Group node and choose **Add Grouping Property** in the context menu. The Select Property dialog box displays (see below image for the select property dialog). If you have custom properties, these properties will be shown under **Extensions** (26) and grouped by its namespace.

3. Click the expand/collapse icon of a node to expand and collapse the node. The following image shows the IFC 2X3 (27) and User (28) namespaces in the Select Property dialog. For example, the User namespace is expanded to display the property set (29) and properties (30) that are in this node. (2.500 on the following page)

5. Select the property to use for grouping in the tree structure, and press OK. The property is added (31) to the group node.

6. Press OK (32) to use the property for grouping entities in the Structure Browser. (2.501 on page 1651)

Figure 2.500

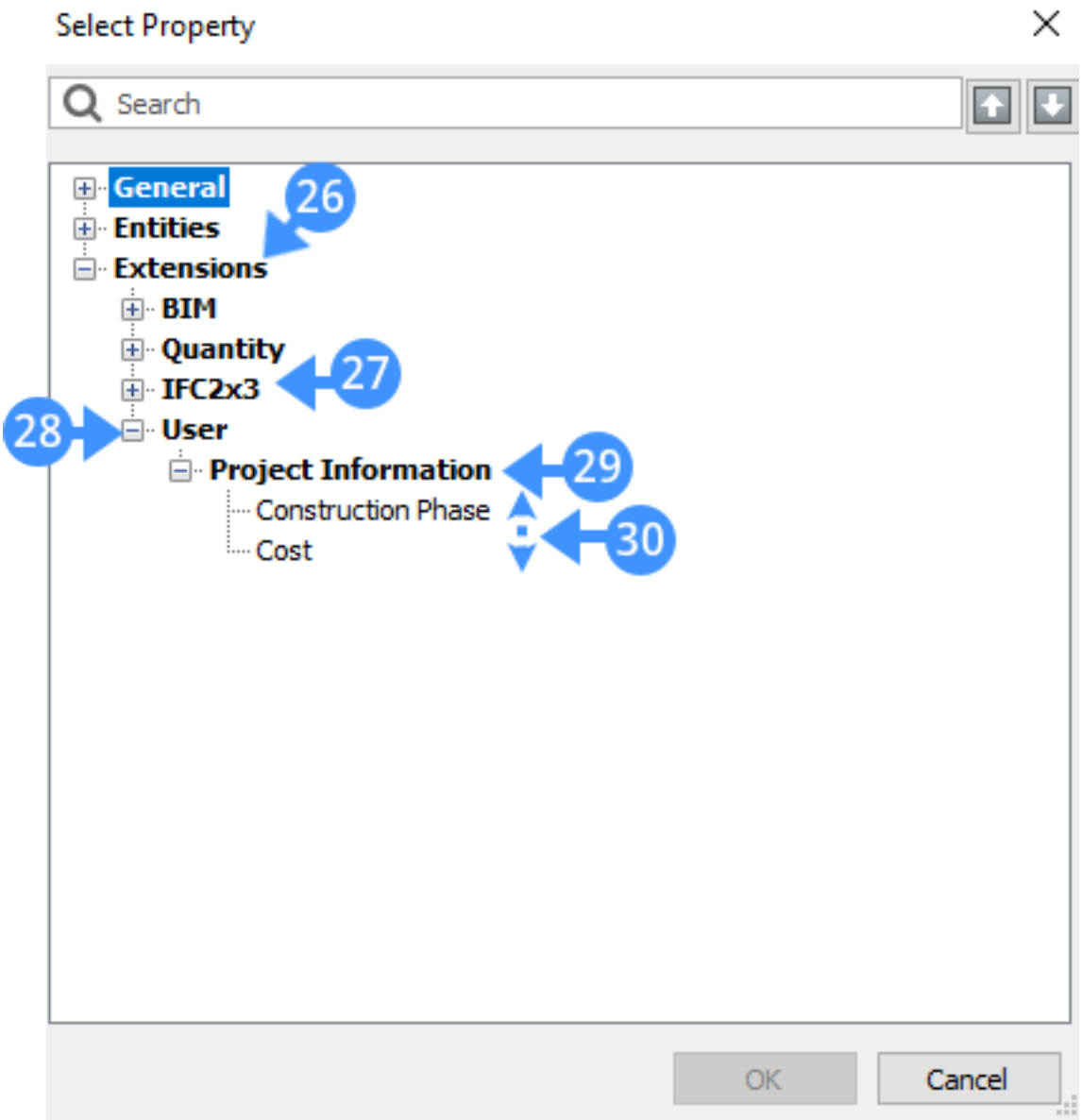
Select Property
Search
General
Entities
Extensions
BIM
Quantity
IFC2x3
User
Project Information
Construction Phase
Cost
26
27
28
29
30
OK
Cancel

Figure 2.501

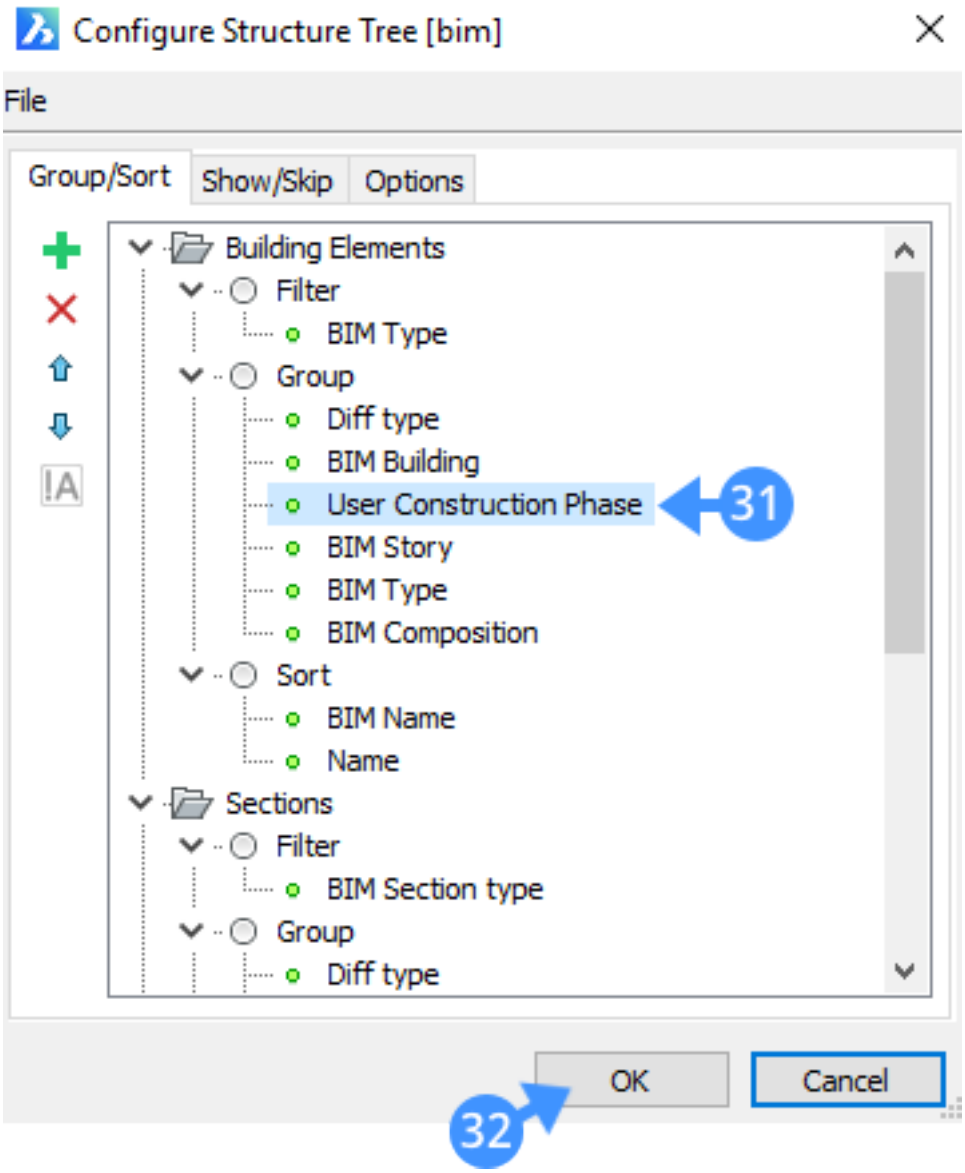
Configure Structure Tree [bim]
File
Group/Sort
Show/Skip
Options
Building Elements
Filter
BIM Type
Group
Diff type
BIM Building
User Construction Phase
31
BIM Story
BIM Type
BIM Composition
Sort
BIM Name
Name
Sections
Filter
BIM Section type
Group
Diff type
OK
Cancel
32

2.7 Design Assistance

2.7.1 Advanced Modeling with Propagate

In this video series we will create a detailed model of a pitched roof structure, making extensive use of the Propagate tool and other direct modelling tools. Youtube We start off with the rough shape of our building; materials have already been applied to the different building elements. We'll turn on 'Display Composition' to be able to 'push-pull' the different composition plies. Using 'Connect with nearest' we can easily connect these plies to each other. We will create a detail locally, and then later Propagate this detail over the entire perimeter of our roof. This detail includes a gutter, some coverings, a concrete ring beam and a wooden beam. We will use 'Propagate Planar' to copy this detail. However, to make sure Propagate knows which detail to copy exactly, we will need to activate a section that cuts through all involved detail objects. For this reason, we will move this section plane slightly further into the model, to make sure it includes everything we need. We are prompted to the select the base solids. These are the solids that define the situation where this particular detail should be applied. In this case it's the floor slab, the roof slab and the wall. After pressing 'Enter' we are prompted to the select the detail objects. These are the objects that we wish to propagate or copy throughout the model, in this case the wooden beam, the concrete ring beam, the two covering elements and the gutter. After pressing Enter, a 2D detail is constructed. It is an extrusion of this detail that will be applied over the perimeter of the roof. Let's press Enter. 'Propagate' has now scanned the entire drawing for locations where this detail can be applied. A green check mark means that this detail will be applied when pressing Enter. The blue question mark means that the detail will not be applied, in this case because the original detail was only modelled locally; we will click it so it is replaced by an adapted extrusion, to make sure the detail is applied over the entire length of the wall. After pressing Enter, this detail is applied over the entire perimeter of our roof. Youtube Let's create a new section to design the connection of the roof with the end walls; we want the facing brick to protrude further into the roof structure. We will use 'Propagate Planar' to copy this detail to the other connections. The base solids are the roof slab and the wall. There are no detail objects in this case. We'll press Enter to accept the constructed 2D detail, and press Enter again to accept the three suggestions. We see now that the four corners of the roof are not what they are supposed to be; We can solve this detail once, and again use 'Propagate' to copy it to the other corners as well. We'll temporarily hide the gutter and these covering elements. We'll make smart use of 'push-pull' and other direct modelling tools to design this corner correctly. We've made sure that the insulation layers of both walls and the roof are now connected properly. We'll finish this corner by creating ends for the gutter and the covering elements. Now that we designed this corner correctly, we want to copy this situation to the other three corners. We will use the 'Propagate' command for this again. The base solids are the two walls, the roof slab, the gutter and the covering elements. These solids define the locations where this detail can be applied. The detail solids are the end caps of the gutter and the covering elements. These objects will be copied to the other locations. We will propagate this detail as a copy by entering 'C' in the command line or by clicking 'As Copy' in the context menu. The three other corners are suggested to copy this detail to. We'll accept by pressing Enter. Youtube Let's create a new layer and move the four roof slabs to this layer, so we can easily toggle their visibility. Note that we can change their layer using the rollover tips. We'll create the rafters by extruding this boundary and slicing the resulting solid. For this next step, we will temporarily turn off the subtract behaviour of 'push-pull' by going to the settings and typing in 'pushpull'. If we now push-pull this rafter so that it goes through the insulation layer of the wall, we see that this volume is not subtracted from the wall. This is an interference that we will solve later. Now that we've specified where the rafter ends, we want to copy this to the other side as well. We'll do this with 'Propagate Linear'. The base solids are the wall and the rafter. We want to specify where the rafter ends, so we will use its end face as detail object. By pressing Enter we see that the rafter on the other side of the roof now also has the correct geometry. We will copy these two rafters to the other end of the roof, again by using 'Propagate Linear'. You could view these two rafters as elements connecting the two concrete ring beams. Thus, our base solids are the ring beams, and our detail objects are the two rafters themselves. We'll choose to copy this detail as a copy, and accept the highlighted suggestion. Note that a small exclamation mark appears to indicate that an interference will be introduced when applying this suggestion. Next, we'll copy these rafters and repeat this copy, so that the entire length of the building is covered. Finally we will slice the rafters to make an L-shaped roof. Youtube Let's create some more wooden trusses. We'll use the 'Linear Solid' tool and select the profile in the model by clicking one of the rafters. Using the Manipulator we can easily shift this member so that it connects properly to the rafter and the beam. Remember: you can call the Manipulator by holding down the left-mouse button slightly longer when selecting an entity. We want this collar tie to be cut off diagonally, like we did on the other side. Instead of using 'slice' we can again use 'Propagate Linear'. The base solids are the collar tie and the rafter; there are no detail objects in this case. We will also use 'Propagate Linear' to copy these wooden members to the rest of our building. You could view these members as a connection between the beam resting on the ceiling slab, and the rafter. Thus, our base solids are this beam and the rafter, whereas the detail objects are the members we just modelled. 'Propagate' provides a suggestion for every location where a rafter meets this horizontal beam. Notice again the exclamation marks, indicating the interferences between the objects that will be copied, and the already existing entities. We'll press Enter to accept this. The same technique can be used to copy this member connecting the two rafters. We will now create a ridge beam and again propagate this beam so it is placed between every two pairs of rafters. Finally we will clean up the interferences. We want our rafters and wooden members to go through the insulation layer of the wall, so we will subtract these volumes from the wall. Now we'll use 'Propagate' again to copy the connection of these elements. Our base solids are the wall, the

2.7.2 How to automate classification with "BIMIFY" in BricsCAD BIM

https://www.youtube-nocookie.com/embed/k3f1m-FWD_0 This video shows how BIMIFY can turn your conceptual model into a BIM model. Automatically detect IFC classifications, spatial locations, rooms and more. Back to Tutorial Overview

2.7.3 How to use Propagate Corner

https://www.youtube-nocookie.com/embed/k_1k-7Tjwro This video shows how Propagate Corner can be used to fix modelling issues that were created in an earlier stage of the modelling process. Back to Tutorial Overview

2.7.4 How to use Propagate Linear

https://www.youtube-nocookie.com/embed/ICDBTDb0xH8 This video shows how Propagate Linear can be used to quickly and easily copy detailed connections of steel members to other applicable locations in the model. Back to Tutorial Overview

2.7.5 How to use Propagate Edges

https://www.youtube-nocookie.com/embed/kAZnvUNxrgI This video shows how Propagate Edges can be used to easily copy the design of a wall cap to all wall edges of the model. Back to Tutorial Overview

2.7.6 How to use Propagate Pattern

https://www.youtube-nocookie.com/embed/rY_B4-JeTiU We can use Propagate to copy objects over a certain pattern. In this example we'll create a pattern of skylights in this roof. We'll launch Propagate Pattern. First, we'll select the base solid, which is the roof in this case. Next we'll select the detail. We want to create a pattern of skylights, so we'll select this skylight as our detail object. Hovering over the suggestion icon, we can see there are two options. The first option is to propagate to similar locations. In this case this will be the four corners of the slab. The second option is to create a grid on top of this slab, by adding rows and columns. We can explode this suggestion so we can individually toggle the different suggestions. In this case we'll use this to create a seemingly random pattern. Finally we'll press Enter to accept. If a Grid is drawn on top of the base solid, then this grid will be detected and a third option will automatically be presented: create a pattern according to this grid. Again, the two options that were available in the previous example are also available here. Now a third option is available: propagate along this Grid. We can again explode to have control over the individual suggestions. Back to Tutorial Overview

2.7.7 How to use Propagate Planar

https://www.youtube-nocookie.com/embed/Lmqh0-jreNI This tutorial shows how Propagate Planar can be used to easily copy a detailed wall-slab connection to other applicable locations in the model. Back to Tutorial Overview

2.8 Design Assistance

2.8.1 Using Bimify

Command: Bimify (6.7.16) **Overview:** In this lesson, you will learn how to use Bimify to automatically classify elements. **Lesson Objectives** After completing this lesson, you will be able to automatically:

- Classify 3D solids or block references
- Attach BIM Profiles to linear solids
- Assign spatial locations to building elements
- Create BIM Rooms
- Detect internal or external walls
- Add elevation views (front, left, right and back) and 1 plan section per floor

Tutorial: How to automate classification with "Bimify" in BricsCAD BIM Click here (2.7.2) to watch

About Bimify

Bimify analyzes a model and will automatically classify spatial locations, rooms buildings, and stories. It also detects and classifies the external and internal walls. Bimify can automatically detect whether a model is an Architectural, Structural or MEP model. BricCAD uses this information during the autoclassification process. Define this information before you launch Bimify, to improve the accuracy of the automatic classification. The solids are auto-classified as columns, beams or members. If their profiles match a definition in the profile library, the profile name will be automatically added to the entity's properties as meta-data. If no matching profile definition is found, a new one is created in the library. Bimify can be used in a model that has both classified and unclassified entities. The classified entities are also linked to the appropriate spatial locations.

Figure 2.503

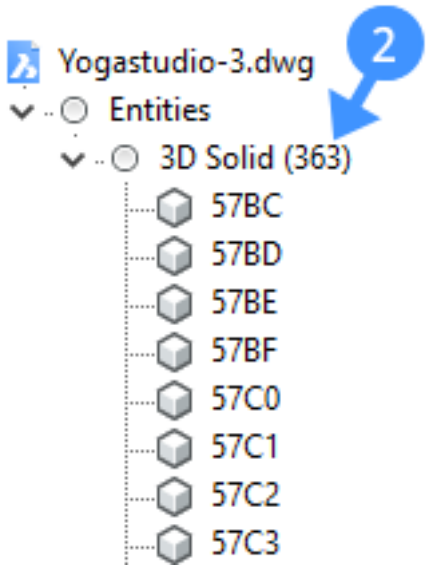

Figure 2.504

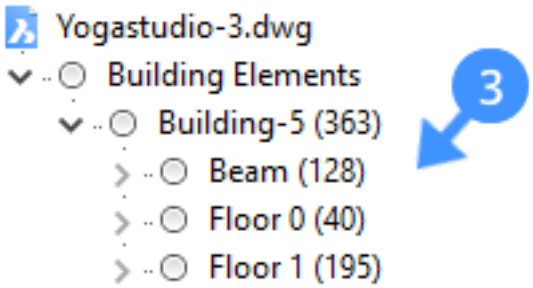

Procedure: Bimify your entire drawing

Choose Bimify (6.7.16) from the Quad **or** type Bimify in the command line and choose 'entire model'. When the Bimify process is completed, an overview of the result (1) is provided in the Prompt History panel. (2.502) Bimify

Figure 2.502

```
: BIMIFY

BIM data assigned to 3 of 13 object(s), skipped 10 pre-assigned object(s)
 Time taken to classify 0.17 s
Building 'Building':    <Existed>
The spatial location has been assigned to 3 element(s).
Skipped: 10 element(s).
Found  2 profile(s).
 Time taken for creation of hatches 0.07 s
 Time taken for creation of volumes 0.02 s
Successfully created 1 room.
 Time taken in total: 0.10 s
Determined outer walls
 Time taken in total: 0.03 s
Creating Sections
```

creates new spacial locations if necessary. (2.503) (2.504) (2.505 on the next page) **Left to right: Before Bimify: The structure tree displayed only 3D solids (2). After Bimify: the entities are sorted into their corresponding building, story (3) and building element type (4). Note:** The structure browser can be customized to control the contents of the tree. (2.506 on page 1663) **The profile data of a beam in the properties panel (5). Bimify recognized the profile of these model elements as structural members and detected the axis location of the profile.** The elevation views and floor plan sections are created last. (2.507 on page 1663) **This building contains front (6),**

Figure 2.505

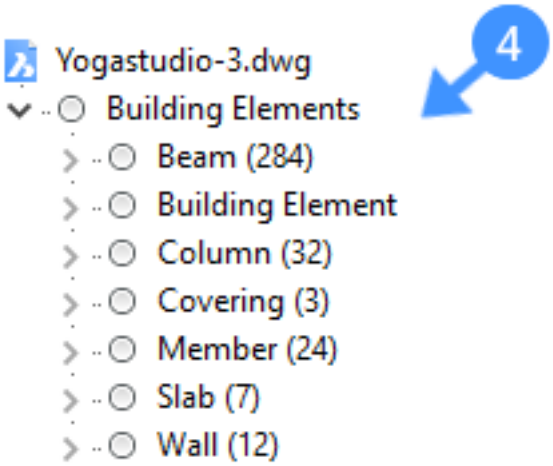

Discipline	(2.514 on page 1669) Defines the discipline of the drawing manually. This information helps improve the accuracy of Bimify.
Classification	Classifies 3D solids and Block References automatically.
Structural/MEP profiles	Assigns columns, beams, members or flow segments profiles if available in BricsCAD profile library.
Buildings, Stories, Rooms, and External Walls	Assigns spatial locations such as buildings and floors, detects rooms and identifies internal and external walls.
Sections	Creates an elevation view and a plan section per floor.

Note: To disable the autoclassification option for solids or blocks simply uncheck the related checkbox. By default, all checkboxes are ticked. However, BricsCAD remembers your previous settings. Ticking the Buildings, Stories, Rooms, and External Walls checkbox automatically includes the Classification option. This information is needed to detect the other elements.

Figure 2.506

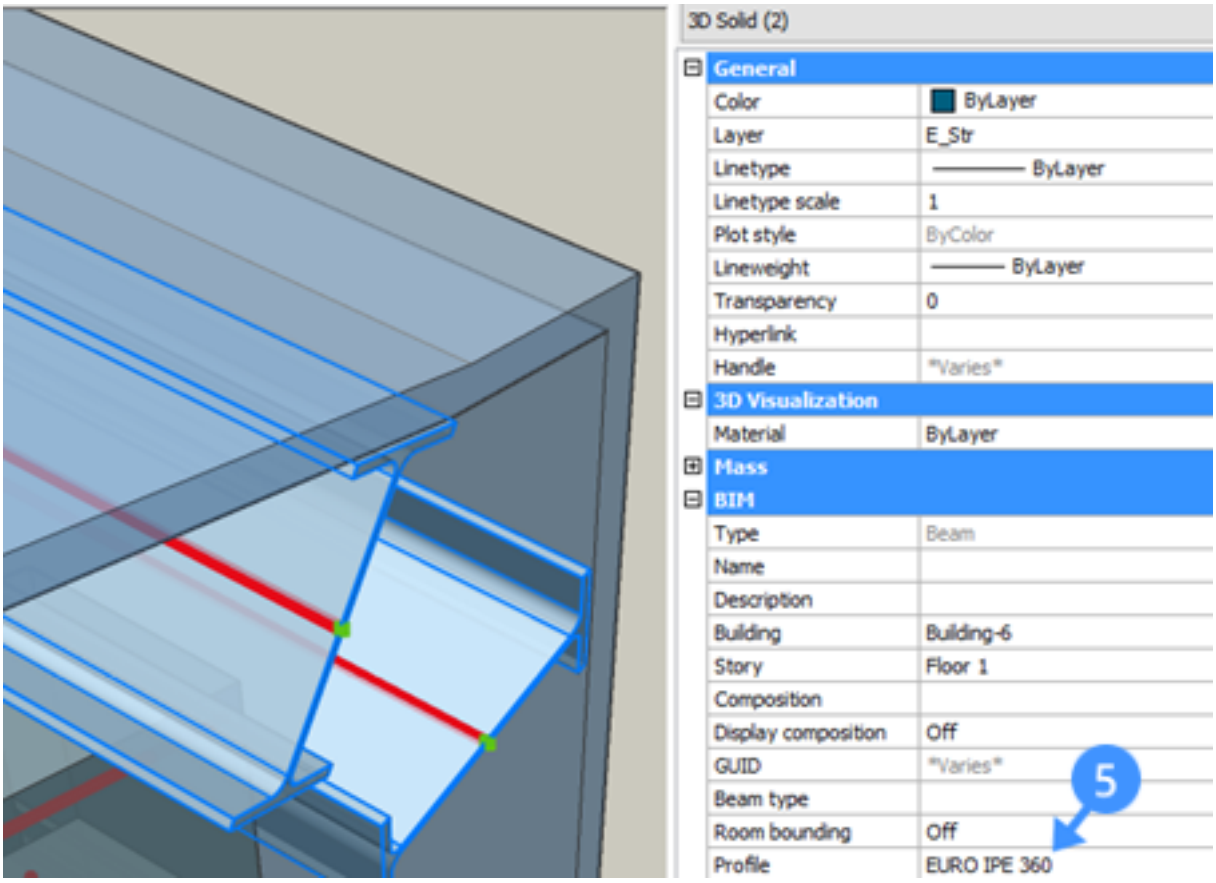

Figure 2.507

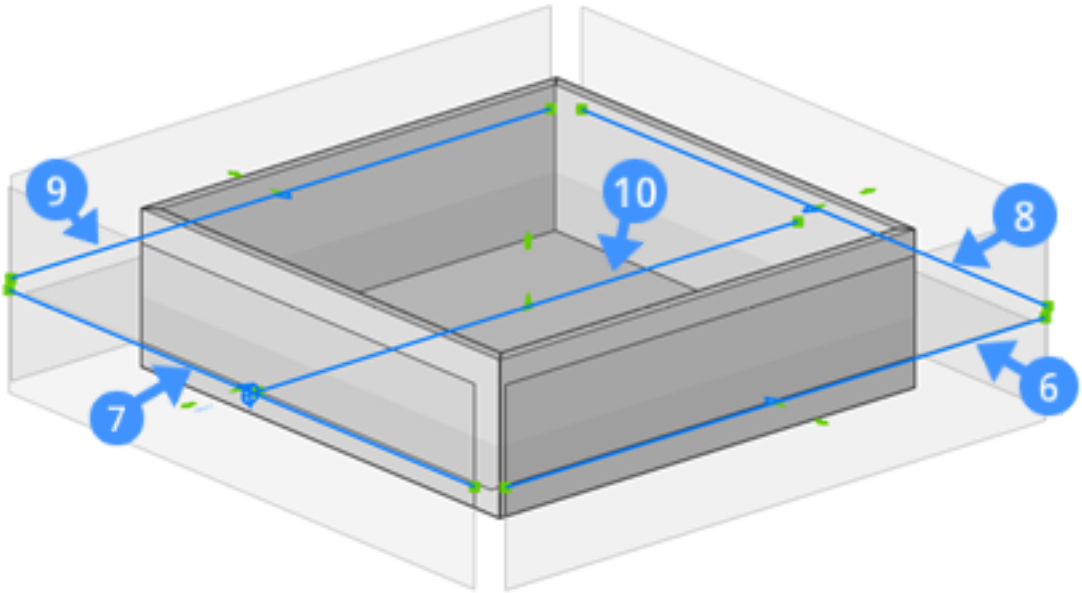

Figure 2.508

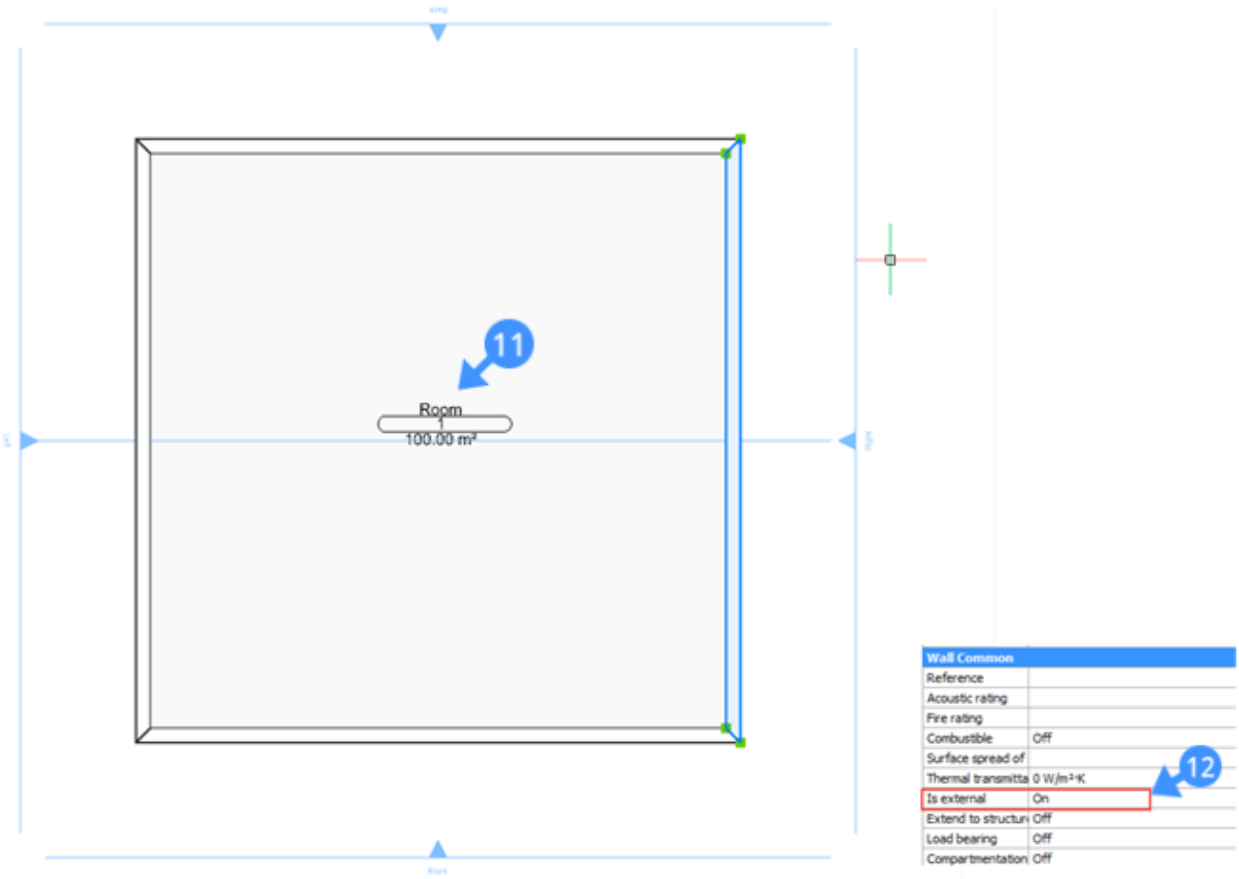
11
Room
100.00 m²
Wall Common
Reference
Acoustic rating
Fire rating
Combustible Off
Surface spread of
Thermal transmitta 0 W/m²·K
Is external On
Extend to structur Off
Load bearing Off
Compartmentation Off
12

Figure 2.509

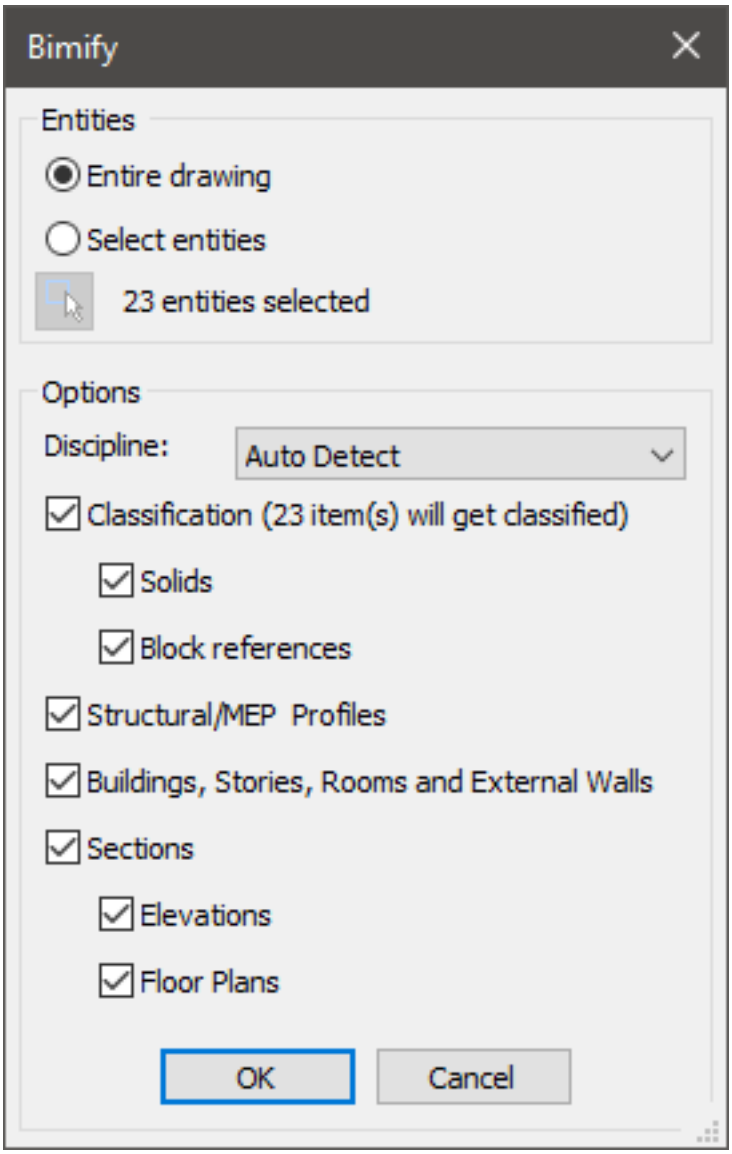
Bimify
Entities
Entire drawing
Select entities
23 entities selected
Options
Discipline:
Auto Detect
Classification (23 item(s) will get classified)
Solids
Block references
Structural/MEP Profiles
Buildings, Stories, Rooms and External Walls
Sections
Elevations
Floor Plans
OK
Cancel

Procedure: Bimify a selection of your BIM Model

1. Select the part of your drawing you want to Bimify. (2.510)

Figure 2.510

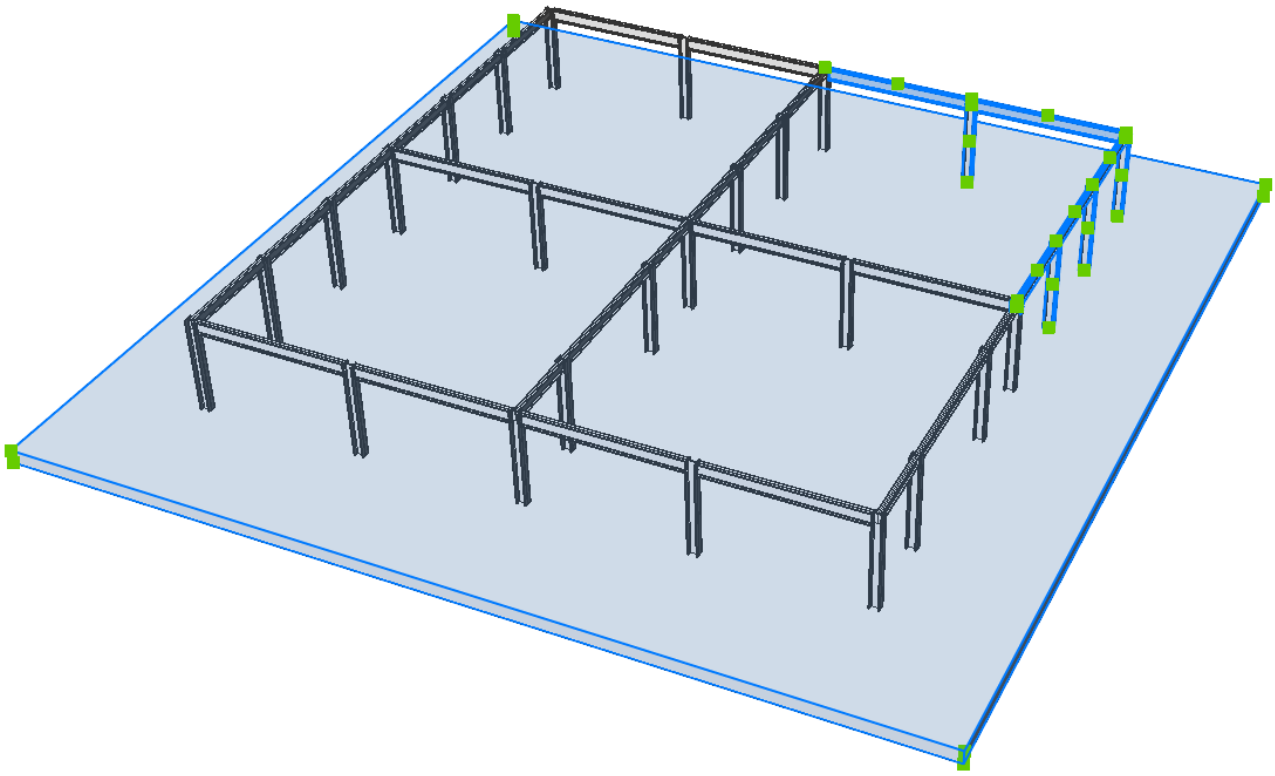

2. Type 'Bimify' in the command line and type in 'A' for Advanced. A dialog box displays: (2.511 on the facing page)

   Note If you only select a part of your model, only solids, blocks and profiles can be classified. BricsCAD can only detect entities like stories, rooms, and sections when the whole drawing is selected.

3. When the Bimify process is completed, an overview of the result is provided in the Prompt History panel. (2.512 on page 1668) **Bimify classified the selected part of the model. No sections for floor plans or elevations are created.** (2.513 on page 1669) **This is the result if Bimify was launched on the whole drawing and all the boxes in the Dialog Box were checked. The entire model is classified additionally there are sections for the floor plan and the 4 elevations of the model.**

Figure 2.511

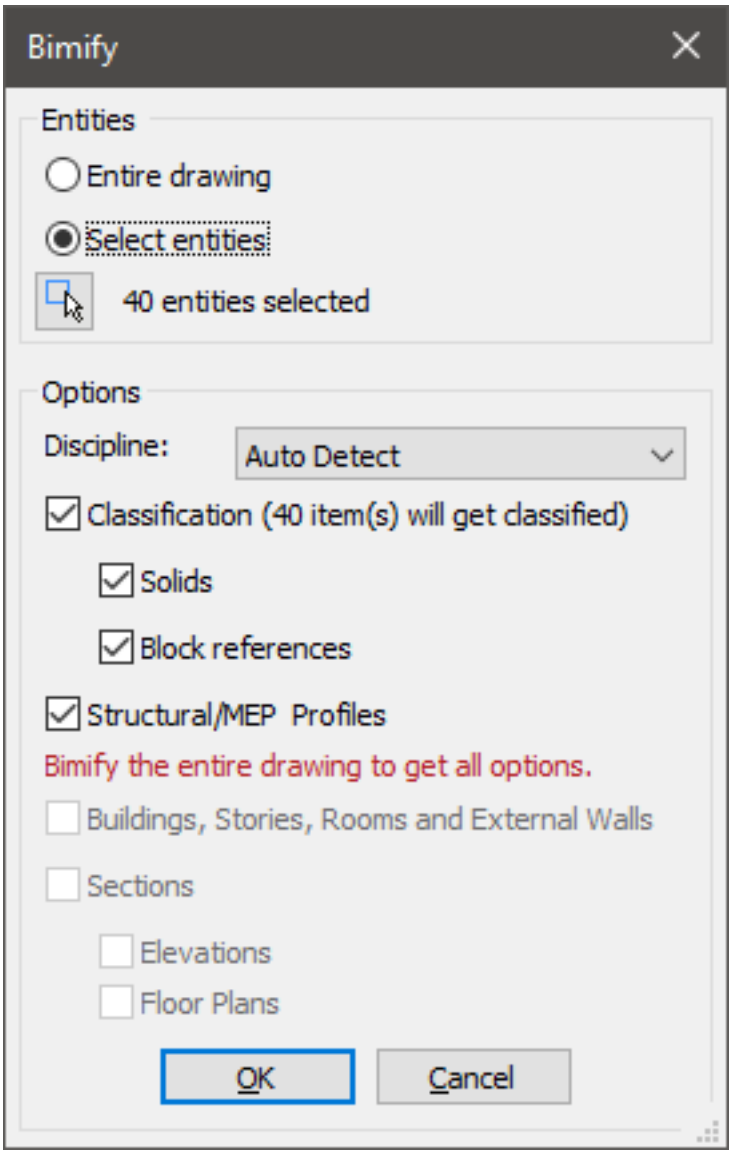
Bimify
Entities
Entire drawing
Select entities
40 entities selected
Options
Discipline:
Auto Detect
Classification (40 item(s) will get classified)
Solids
Block references
Structural/MEP Profiles
Bimify the entire drawing to get all options.
Buildings, Stories, Rooms and External Walls
Sections
Elevations
Floor Plans
OK
Cancel

Figure 2.512

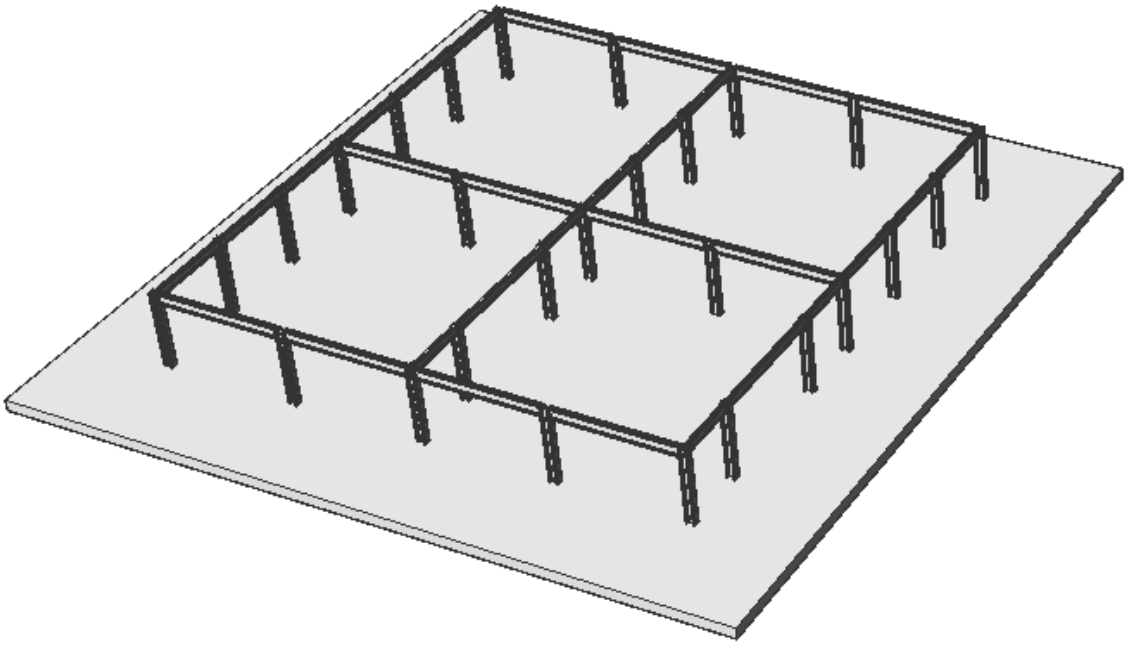

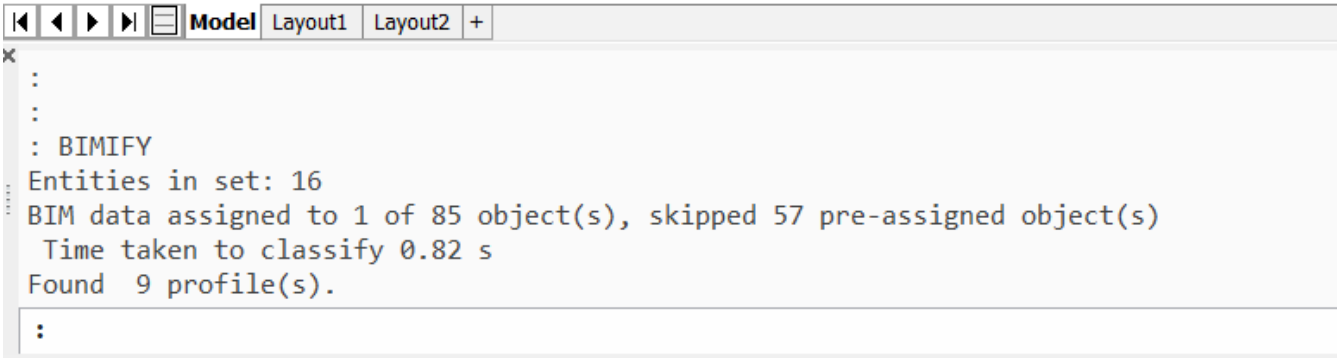
Model
Layout1
Layout2
+
:
:
: BIMIFY
Entities in set: 16
BIM data assigned to 1 of 85 object(s), skipped 57 pre-assigned object(s)
Time taken to classify 0.82 s
Found 9 profile(s).
:

Figure 2.513

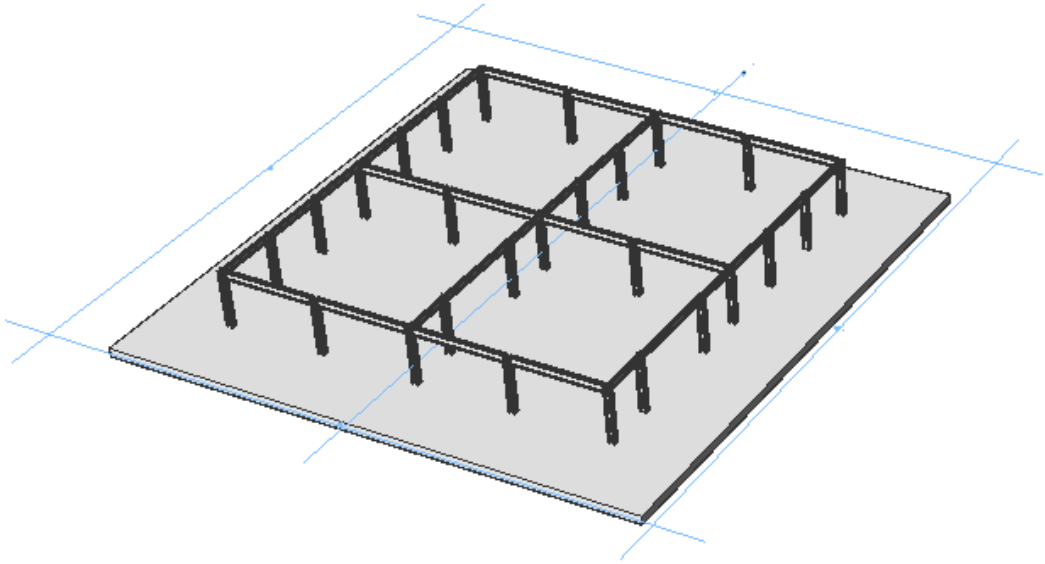

```
Model  Layout1  Layout2  +
Select entities <Drawing>:

BIM data assigned to 1 of 85 object(s), skipped 57 pre-assigned object(s)
 Time taken to classify 0.79 s
Building 'Building-2':    <Created>
The spatial location has been assigned to 85 element(s).
Found  57 profile(s).
Successfully created 0 rooms.
 Time taken in total: 0.00 s
Determined outer walls
 Time taken in total: 0.00 s
Creating Sections
```

Figure 2.514

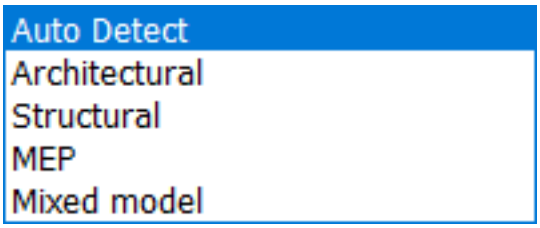

2.8.2 Using Propagate

Command: BimPropagate (6.7.25)

About

BIMPropagate can be used to copy details throughout your model. It maps details related to selected base solids to similar base solids in the model. Anytime a certain detail is needed in multiple locations in the model (e.g. a connection between steel members, a wall-slab connection, a roof edge detail, …) chances are the quickest way to solve it is by using BIMPropagate. For more information about this command, visit the Command Reference article BimPropagate (6.7.25).

The Five Flavours

Before getting into the BIMPropagate workflow it is important to note that there are five variants of BIMPropagate, each working on a limited set of situations. These five variants (or flavours) were designed to guide new users through the process of BIMPropagate. The tool has so many different uses that it can seem overwhelming to a new user; these variants help keep the tool more clear and concise, as they are designed for more specific use cases. However, they are still distillates from original BIMPropagate command, so every problem you can solve with a particular flavour you can **also** solve using the standard BIMPropagate command. A more advanced user will even be able to solve problems that can not be solved by any of the particular flavours. The BIMPropagate variants are:

- BimPropagatePlanar (2.8.3): Propagation of connections between planar elements such as walls, slabs and roofs.
- BimPropagateLinear (2.8.4): Propagation of connections between linear elements such as beams, columns, pipes and ducts, and maximum one planar element.
- BimPropagatePattern (2.8.5): Propagation of a single element or group of elements on a flat surface to multiple locations and grids; can be used to propagate light fixtures, light switches, windows, air diffusers, columns on a grid
- BimPropagateEdges (2.8.6): Propagation along the edge of a planar solid; can be used to propagate railings, gutters, borders, wall caps, etc.
- BimPropagateCorner (2.8.7) Propagates details connected to multiple planar base solids coming together in one node.

The general workflow of BIMPropagate consists of two major steps: defining the detail volume, and choosing where to apply this detail.

Figure 2.515

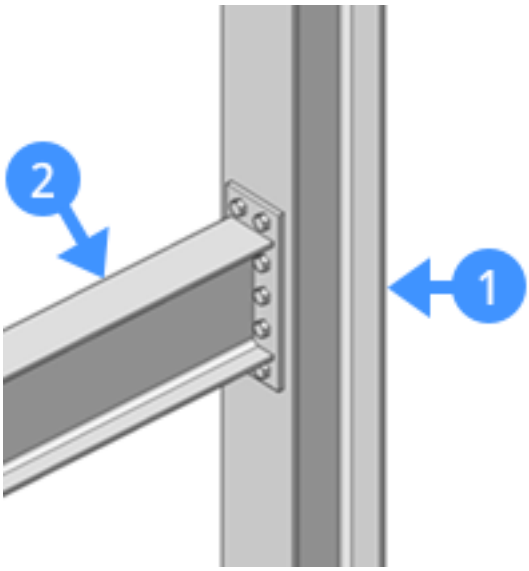

Figure 2.516

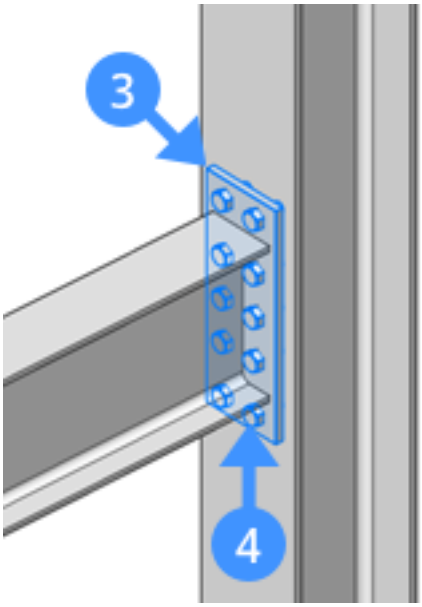

Defining the detail volume

You are prompted: Select base solids**:** **The first step** of every propagation is specifying the **base solids**. These are the solids that define the situation where this particular detail should be applied. For instance, the image below shows a column-beam connection using an end plate and several bolts. This detail was modelled for this particular beam connecting with this particular column, and now we want to propagate this detail for every situation where a column and beam of these types come together. Thus, the base solids in this case will be the column (1) and the beam (2). Later in the process, PROPAGATE scans the model for situations where these base solids occur, and tries to map the detail onto these locations **(2.515) Note**: this is an example of a situation that can be solved by BimPropagateLinear (6.7.30). Press **Enter** to stop selecting base solids. **The second step** is specifying the detail objects or sub entities. These are the objects that you wish to propagate or copy throughout the model. They can be solids, block references or even faces (e.g. a hole in the base solid can be propagated by selecting its faces). **You are prompted:** Select detail objects or detail sub entities (optional): In the example at hand the detail objects will be the end plate (3) and the bolts (4). (2.516) **Note** that in some cases detail objects are not even required. Let's say we want to propagate the connection between the floor slab and the wall shown in the image below. Our base solids are then the floor slab (5) and the wall (6), and no detail objects are required. In this case you can skip this step by pressing Enter or right click. (2.517 on the next page) If we were to model extra solids in this connection (e.g. an insulation block or a skirting board), these extra solids would then be detail objects. **Note**: this is an example of a situation that can be solved by BimPropagatePlanar (6.7.31). Once the **base solids** and the **detail objects** are specified, a detail volume is defined automatically. The visual style (6.31.13) is temporarily set to X-ray, and the view is automatically zoomed in onto the detail volume. Everything that is inside this volume and is either a detail object or part of a base solid will be copied to the other locations when executing propagate. A detail volume can be either a **3D volume** or a **2D slice through a linear detail**. In our example of the column-beam connection, the detail volume will be as shown in the image below. This is an example of a 3D

Figure 2.517

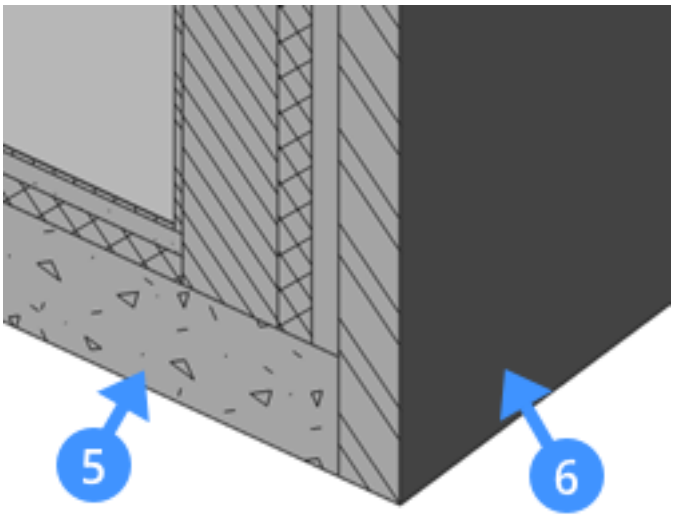

- If you want to replace an already existing detail with a new detail that is **smaller** than the original one. For example, we want to replace the previously proposed column-beam connection by the following: (2.520 on page 1674) In this case, we will have to inflate the detail volume (11) so that it is larger than the original detail: (2.521 on page 1674)
- You might want to include a larger part of the base solid, for example to connect with target solids that are further apart. In the image below, we want to propagate the connection between the **red** and the **yellow** beam, so that the **yellow** and the **green** beam have a similar connection. (2.522 on page 1675) To achieve this, we need to inflate the detail volume so that it overlaps the end faces of the red and the yellow beam. (2.523 on page 1675)

Once the detail volume includes everything you want to propagate, you can go over to the second step: choosing where to apply the detail. For 3D detail volumes there is one last choice to make: Propagate the detail as a Block or as a Copy. If you choose to propagate the detail as a block, then it will group all detail objects into a new Block Definition and copy around references to this Block Definition.

Figure 2.518

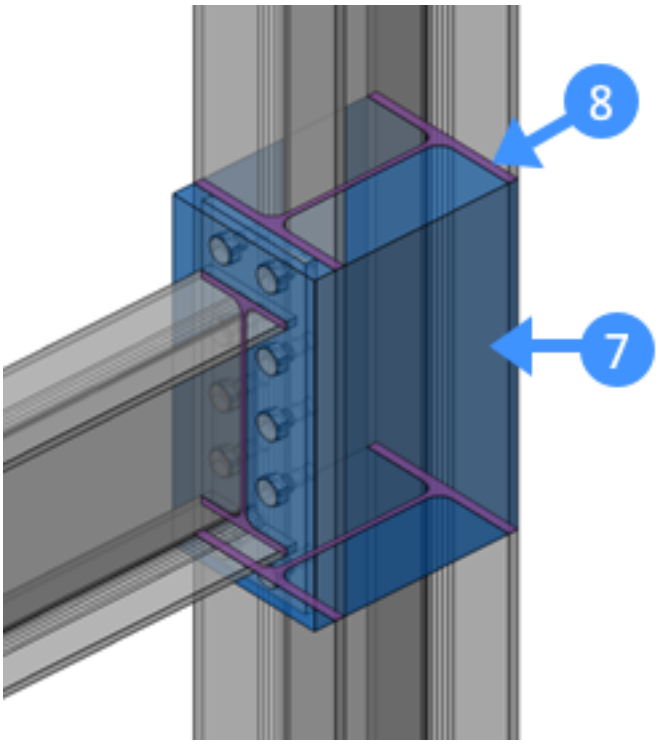

Figure 2.519

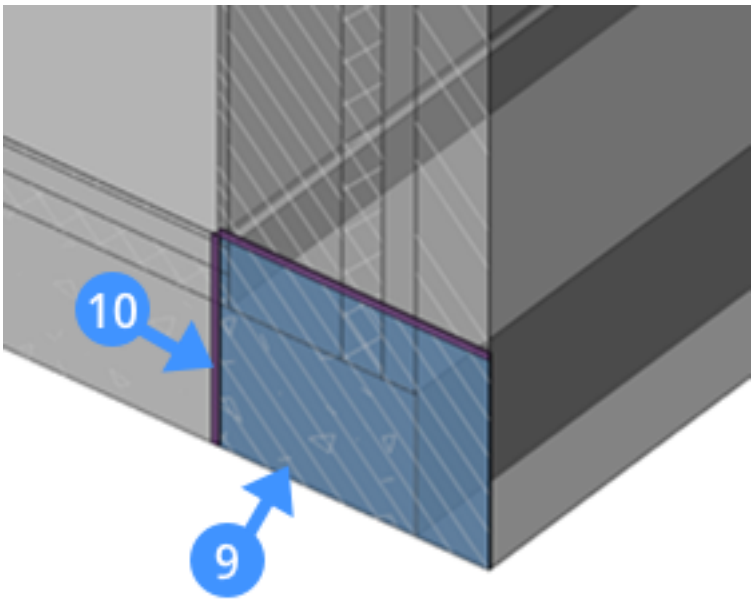

Figure 2.520

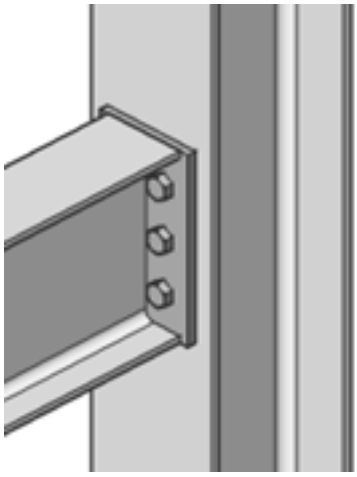

Figure 2.521

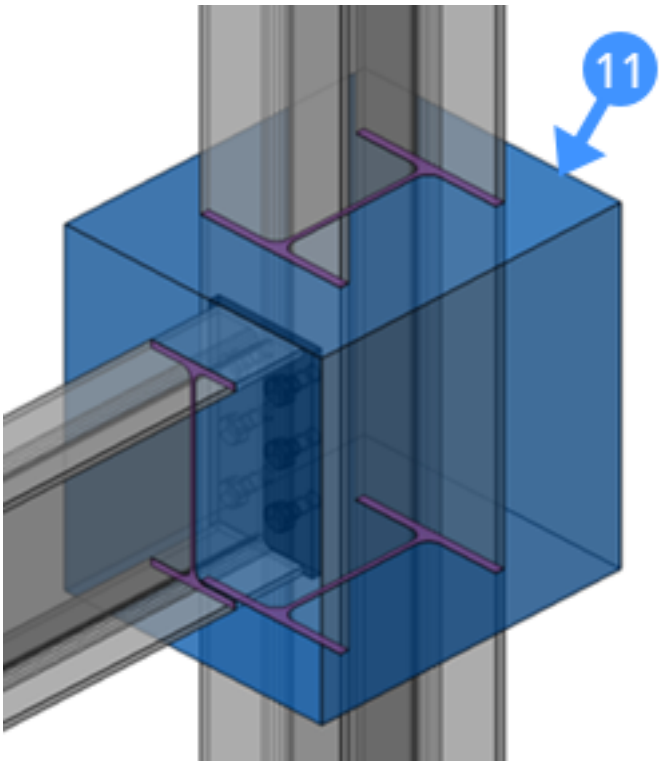

Figure 2.522

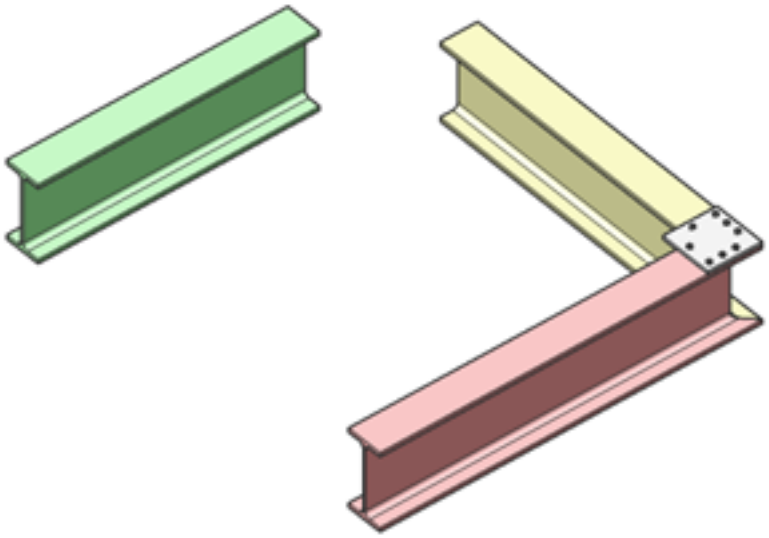

Figure 2.523

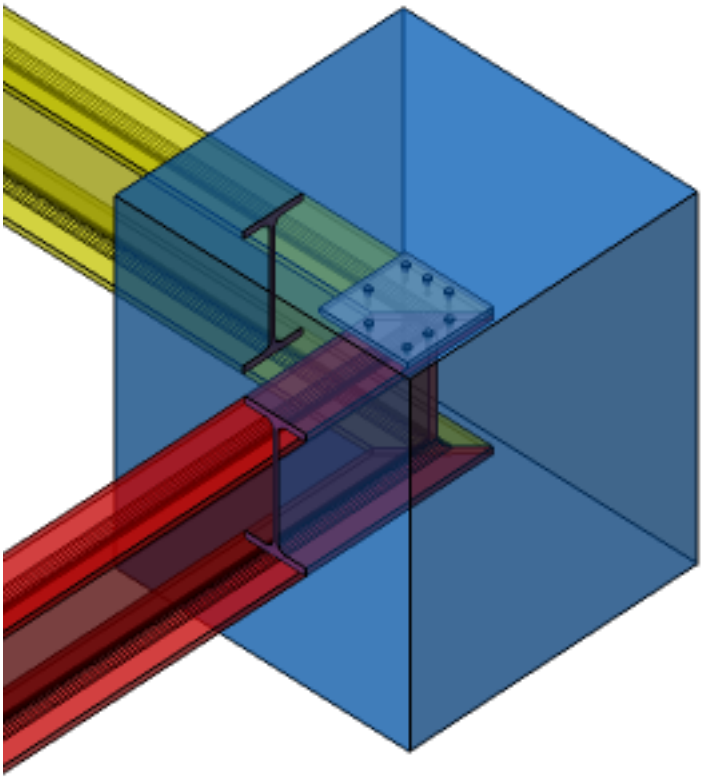

Choosing where to apply the detail

You are prompted: Choose next action [Apply all/Cancel] <Apply all>: In this step the view zooms out showing all the possible suggestions on screen. Each suggestion is a location where this detail could be applied, and is indicated by one of the following icons (or widgets):

	The detail will be applied
	The detail will not be applied; it was manually toggled off by the user
	The detail will not be applied, because of one of several possible reasons. Hovering over the icon will provide more information
	The detail will be applied, but interferences were detected
	The detail will be applied, but there are several alternatives. Hovering over the icon will allow you to cycle between alternatives

Hovering over a widget reveals some more information. Clicking a widget changes its status: you can toggle suggestions individually by clicking their respective widgets. Pressing Enter will then apply all the widgets as they are shown at that point: suggestions with a green checkmark will be applied, others will not be applied. (2.524 on the facing page)

A suggestion also shows a preview of what the detail will look like. In the images below, you can both see the widgets (12) and the previews (13). (2.525 on page 1678) Widgets can also be **selected** using a window selection. A selected widget is highlighted by a blue border. Once one or more widgets are selected, pressing Enter will no longer apply **all** the suggestions, but **only those that are currently selected: You are prompted:** Choose next action [Apply selection/Cancel] <Apply selection>:
This procedure can be used to gradually solve all the suggestions. In the video below, the following steps are taken:

- Four widgets are selected and toggled off
- Enter is pressed: the four selected suggestions were all toggled off, so they are not applied, and the four suggestion are removed from the view
- Four more suggestions are selected
- Enter is pressed: the four selected suggestions are applied, and removed from the view
- There is one suggestion left; Enter is pressed to accept this suggestion, and the BIMPROPAGATE command is terminated.

(2.526 on page 1678) It is important to emphasize that BIMPROPAGATE only processes entities that are currently visible. As a result, hidden entities, or entities on a hidden or frozen layer are not included when BIMPROPAGATE is scanning the model for locations where the detail can be applied. This can be a useful when executing BIMPROPAGATE in a large model; e.g. when you want to propagate a steel connection, only turn on those layers that contain steel members. This will improve the propagation performance. It is possible to activate or move existing section planes during BIMPROPAGATE.

- A section plane (14) can be activated by double-clicking it.
- Left-click it once to move it.
- When a section plane is activated, a widget (15) might appear next to it indicating that there is one or more suggestion currently hidden because of the active section. Click the widget to deactivate this section and show the hidden suggestions.

(2.527 on page 1679)

Figure 2.524

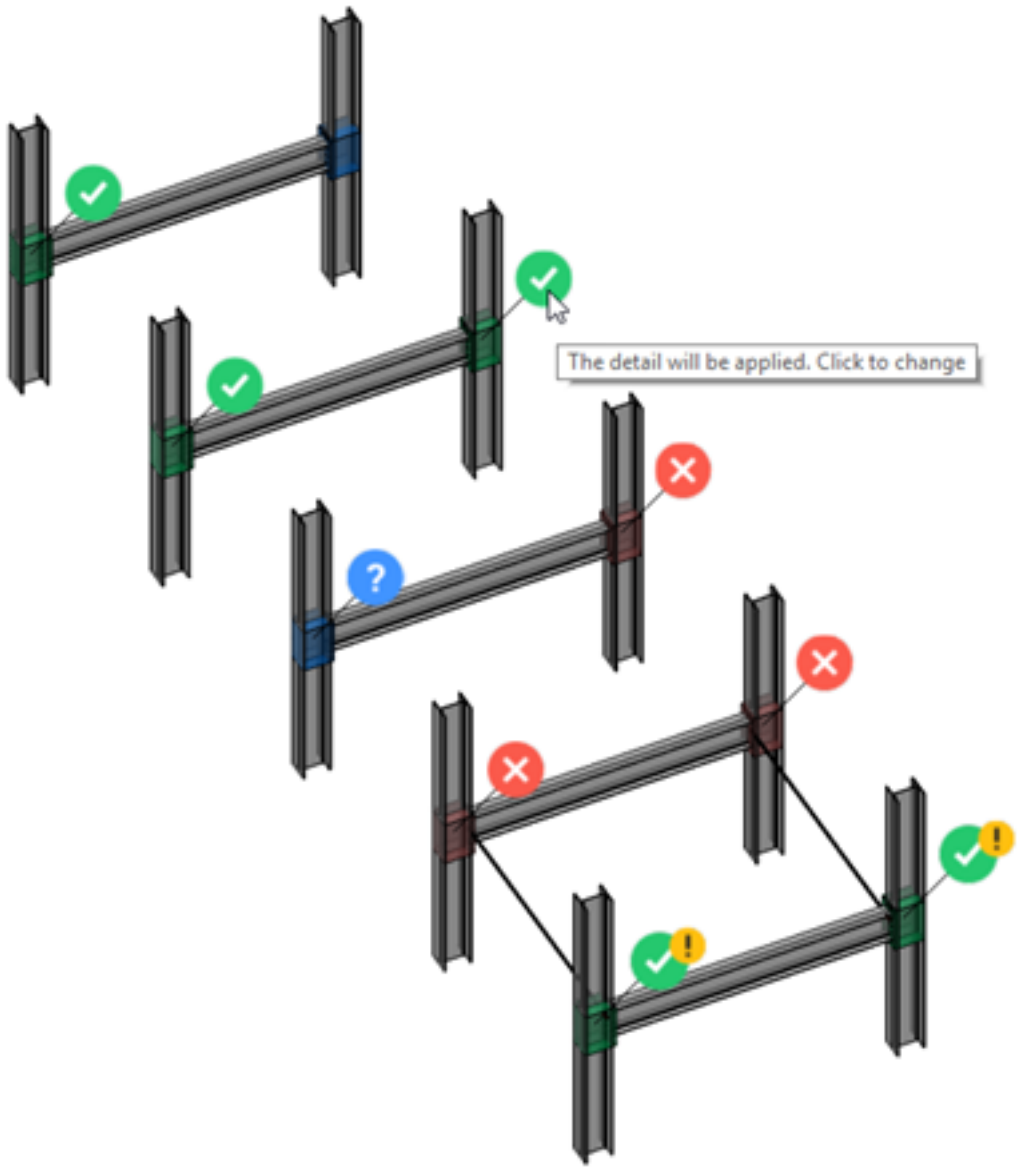

Figure 2.525

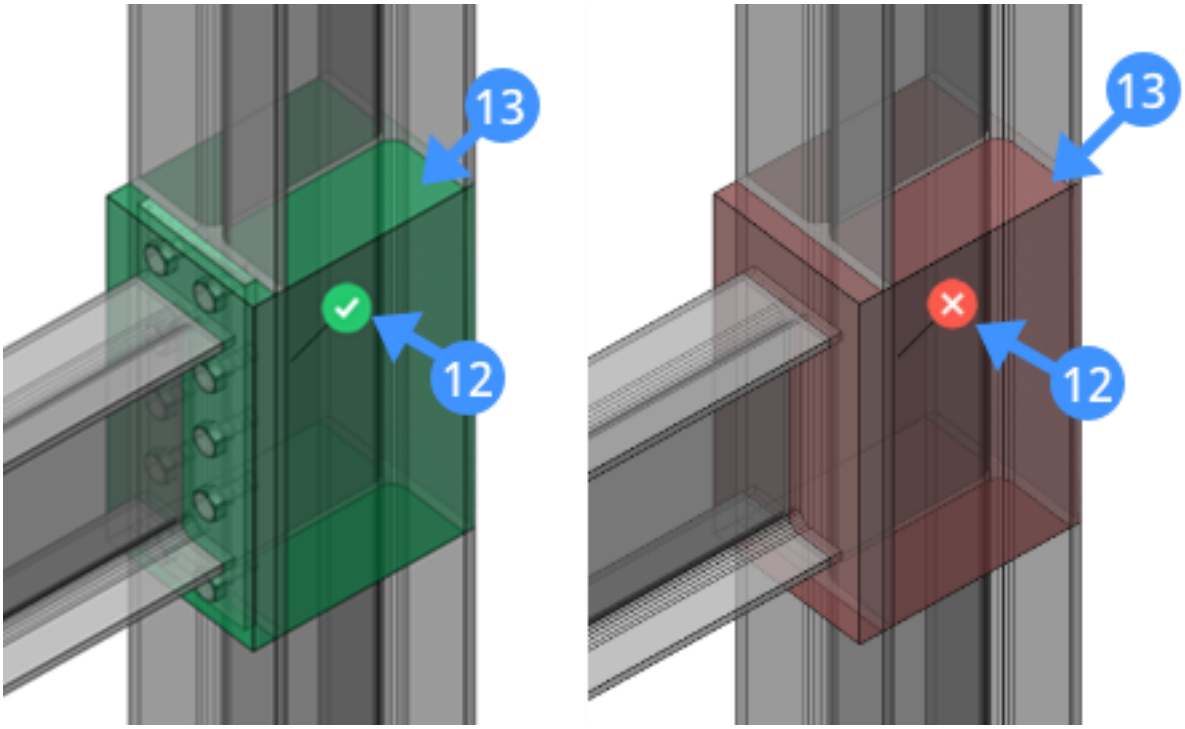

Figure 2.526

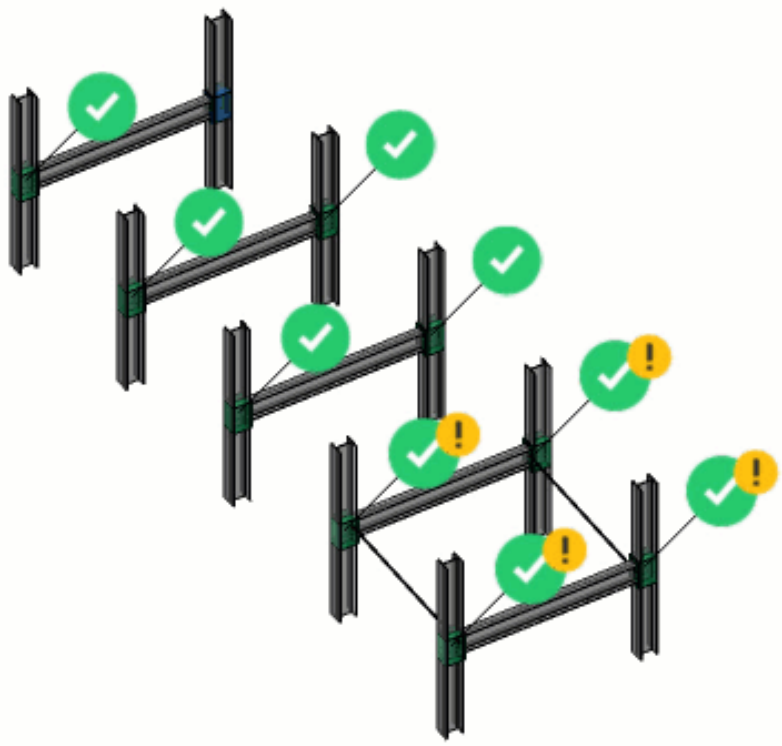

Figure 2.527

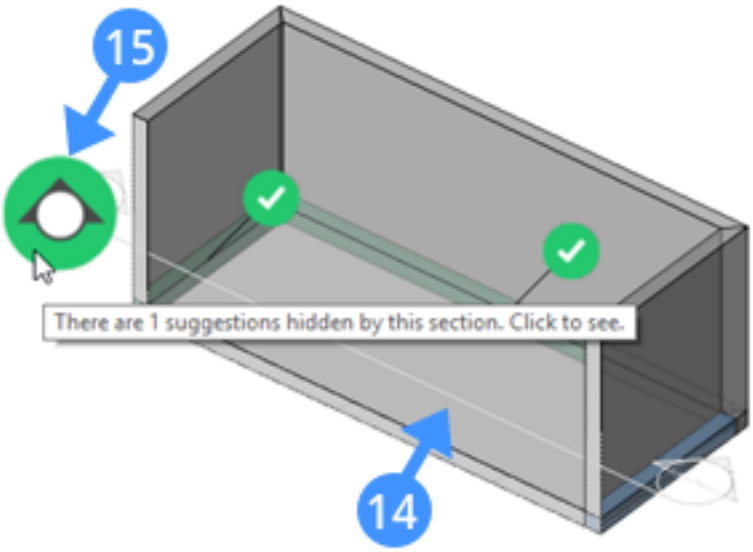
15
There are 1 suggestions hidden by this section. Click to see.
14

2.8.3 Propagate Planar

Command: BimPropagatePlanar (6.7.31)

Tutorial: How to use Propagate Planar Click here (2.8.3) to watch

About

BimPropagatePlanar is one of the five Propagate flavours. It can be used to copy detailed connections between two or more planar entities. Common examples are wall-slab connections or wall-wall connections. For a more in-depth explanation of the general principles of Propagate, read this article on Propagate (2.8.2).

Procedure: Propagating a wall-slab connection

1. Consider the following situation of four walls and one slab, created with **QuickDraw.** (2.528)

Figure 2.528

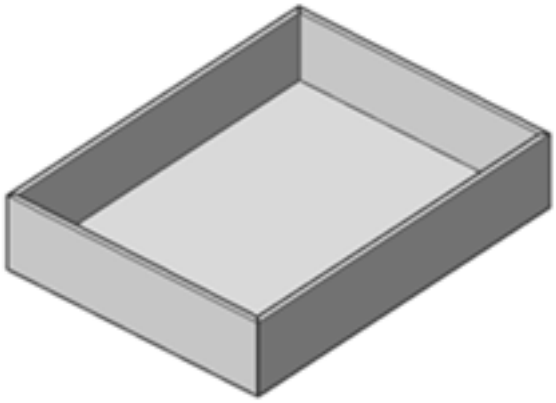

2. The four walls were given a composition, as well as the floor slab. Without any further editing or modelling, creating a vertical section through the building will show the connection one of the walls (1) and the slab (2) to be something similar to the following image. (2.529)

Figure 2.529

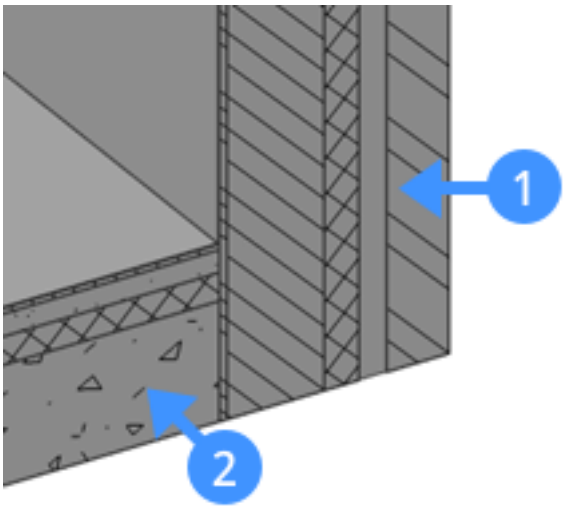

3. While this section is active, we can Push/Pull the different ply faces to obtain the desired connection between the wall and the slab: (2.530 on the facing page)
4. We can detail this connection even further, for example by locally adding a skirting board (3). This was done by simply drawing a box and classifying this solid as a Building Element. (2.531 on the next page)

Figure 2.530

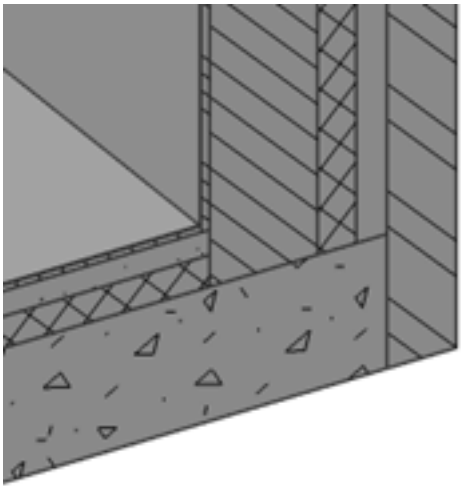

Figure 2.531

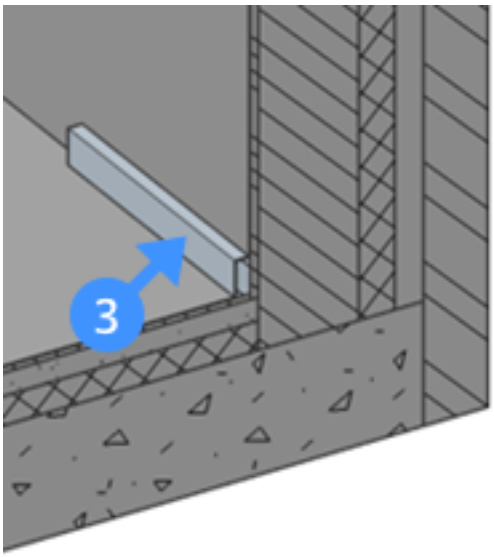

5. Now that we have this detailed connection, we want it to be applied to every location where a wall and slab of this type come together. Let's deactivate the section and launch **BimPropagatePlanar.**

6. **You are prompted:** Select planar solids to connect. Select the wall and slab, and press **Enter.**

7. **You are prompted:** Select detail objects (solids or faces) to be extruded along the connection (optional). Select the skirting board solid, and press **Enter.**

8. **You are prompted:** The detail section varies too much along the extrusion direction. In this particular case, BimPropagatePlanar cannot find a solution: because the skirting board is not modelled along the entire length of the wall, BimPropagatePlanar finds contradicting detail volumes. This problem can be solved easily by activating a section where the skirting board is present (e.g. the section we used earlier to create this detail), and trying again. If we now follow the same steps as before, BimPropagate finds a detail volume as shown in the image below. (2.532 on the following page)

9. **You are prompted:** Propagate detail as an extrusion of this 2D section? [Yes/No/Inflate first] <Yes>: Inflating the detail is not necessary in this case. For more information on inflating, read the article on Propagate (2.8.2). Choosing 'No' will exit the command. Press **Enter** to accept.

Figure 2.532

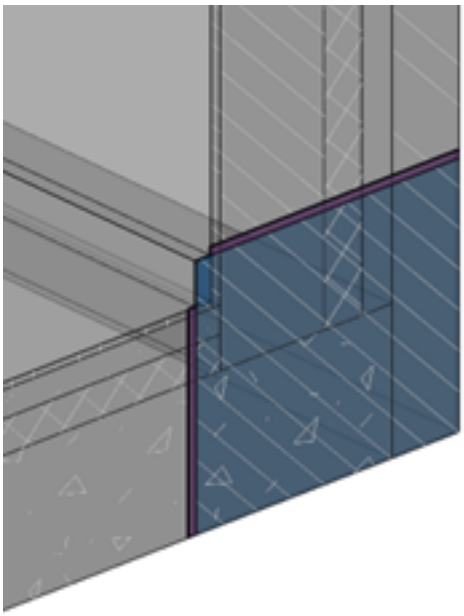

Figure 2.533

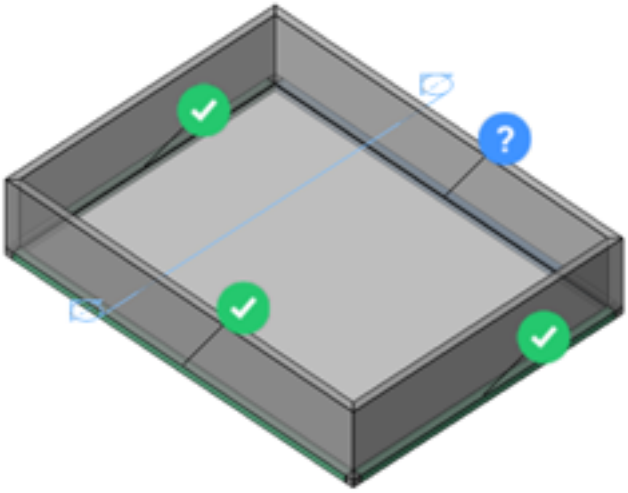

10. **BimPropagatePlanar** now scans the entire drawing for similar locations. When this is done, all sections are deactivated and the view is zoomed out to show all possible locations. Every suggestion is highlighted and a widget is displayed: **You are prompted:** Choose next action [Apply all/Cancel] <Apply all>: (2.533) A green check mark means that this suggestion will be applied when pressing Enter. A question mark means that it will not be applied due to one of several possible reasons. Hovering over the widget will reveal more information. In this case it says **"Location of original detail. Click to replace original detail by adapted extrusion".** Because we modeled the skirting board only locally, we should replace the original detail by an adapted extrusion so that it covers the entire length of the wall. Clicking the widget will turn it into a green check mark.

11. Press **Enter** to complete the command. Now all four walls should have this particular connection with the floor slab, including the skirting board.

2.8.4 Propagate Linear

Command: BimPropagateLinear (6.7.30)

Tutorial: How to use Propagate Linear Click here (2.7.4) to watch

About

BimPropagateLinear is one of the five Propagate flavours. It can be used to copy detailed connections between two or more linear solids. Common examples are column-beam connections or column-slab connections. For a more in-depth explanation of the general principles of Propagate, read this article on Propagate (2.8.2). For more information about this command, visit the Command Reference article BimPropagateLinear (6.7.30).

Procedure: Propagating a column-beam connection

1. Consider the following situation of four columns and two beams. Two of the connections have been designed with an and plate and bolts trough the column flanges (1). One connection has been designed with a diagonal member for additional rotational stiffness (2). The last connection has not been designed yet (3). (2.534) (2.535 on the next page)

Figure 2.534

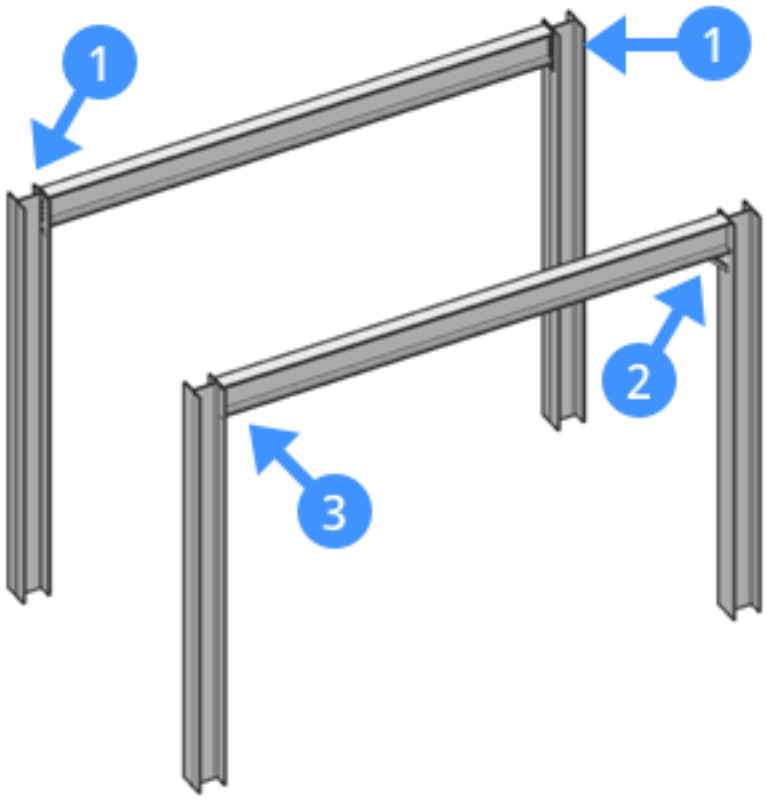

2. We can now use Propagate Linear to copy one of the details to the other locations. In this example we will copy connection 2 to all four locations. We will launch **BimPropagateLinear**.
3. **You are prompted:** Select linear or planar solids to connect. At least one should be linear.
   Select the column and the beam that are connected by the diagonal member, and press **Enter.**
4. **You are prompted:** Select detail objects (solids, block refs or faces) to be included in the connection (optional). Select the diagonal member and press **Enter**. A detail volume is created that completely encompasses the diagonal member and parts of the column and beam.
5. **You are prompted:** Propagate this 3D detail? [as Block/as Copy/No/Inflate first] <As block>: You can choose to propagate this detail as a block to keep the file smaller and more manageable, or as a copy. Inflating the detail is not necessary in this case. For more information on inflating, read the article on Propagate (2.8.2). Choosing 'No' will exit the command. Press **Enter** to accept.

Figure 2.535

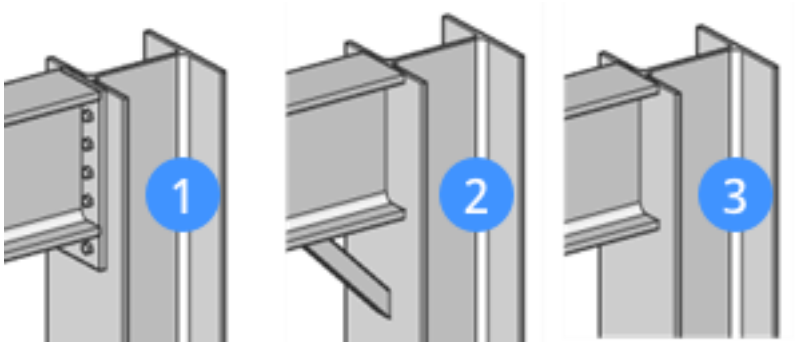

6. BimPropagateLinear now scans the entire drawing for similar locations. When this is done, the view is zoomed out to show all possible locations. Every suggestion is highlighted and a widget is displayed: **You are prompted:** Choose next action [Apply all/Cancel] <Apply all>: (2.536) A green check mark means that

Figure 2.536

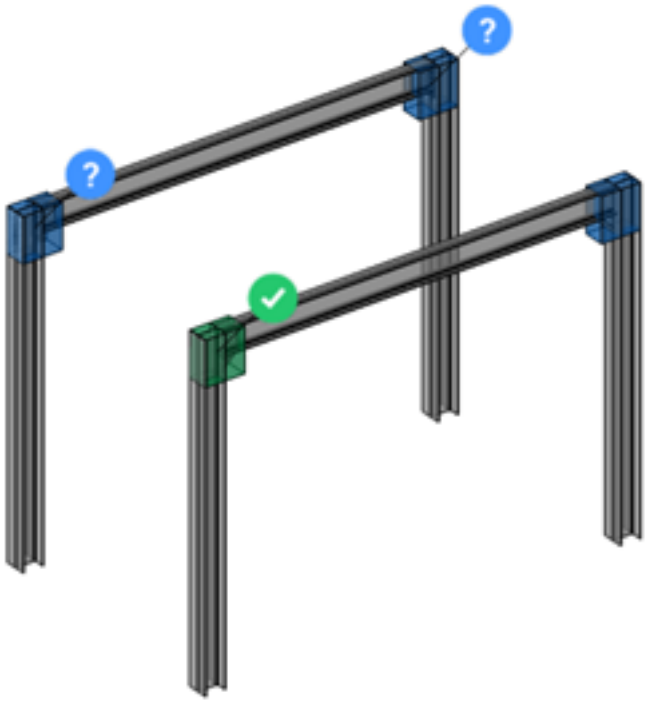

this suggestion will be applied when pressing Enter. A question mark means that it will not be applied due to one of several possible reasons. Hovering over the widget will reveal more information. In this case it says "**Existing details detected. Suggestion will not be applied. Click to change.**" We want to replace the bolted connection by this diagonal member, so we click both the blue widgets so they turn into green check marks.

7. If we now press **Enter**, all connections should be replaced by the diagonal member.

2.8.5 Propagate Pattern

Command: BimPropagatePattern (6.7.29)

Tutorial: How to use Propagate Edges Click here (2.7.6) to watch

About

BimPropagatePattern is one of the five Propagate flavours. It can be used to copy objects to similar locations or over a certain pattern or grid on top of a planar solid. Common examples are columns on a grid or windows in a wall. For a more in-depth explanation of the general principles of Propagate, read this article on Propagate (2.8.2). For more information about this command, visit the Command Reference article BimPropagatePattern (6.7.29).

Procedure: Propagating columns on top of a slab

1. Consider the following situation: a column (1) is placed on top of a slab (2). There is also a grid drawn on top of this slab (3). (2.537)

Figure 2.537

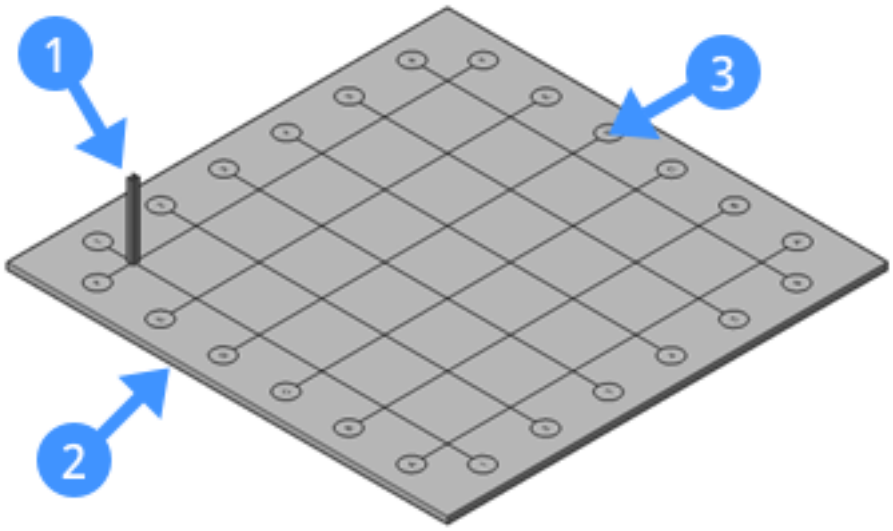

2. We want to place this column on specific axis intersections. We could manually copy the column, but Propagate allows us to do this faster. Let's launch **BimPropagatePattern.**
3. **You are prompted:** Select planar solid to which detail is related. Select the slab, and press **Enter.**
4. **You are prompted:** Select detail objects to be propagated (solids or faces). Select the column, and press **Enter.**
5. A 3D detail volume is created. **You are prompted:** Propagate this 3D detail? [as Block/as Copy/No/Inflate first] <As block>: Inflating the detail is not necessary in this case. For more information on inflating, read this article on Propagate (2.8.2). Choosing 'No' will exit the command. Press **Enter** to accept.
6. A widget appears. Hovering over this widget reveals a flyout menu with several options: (2.538 on the following page)
   - Bim Grid: this is the grid that was drawn on top of the slab. Choosing this option and pressing Enter will copy this column to every axis intersection of this grid.
   - Similar Location: this will copy the column to similar locations on this slab; in this case the four corners of the slab.
   - Grid: this allows you to create your own grid of columns on top of this slab. You can choose to add or remove rows and columns. These rows and columns will always be evenly spaced.

Figure 2.538

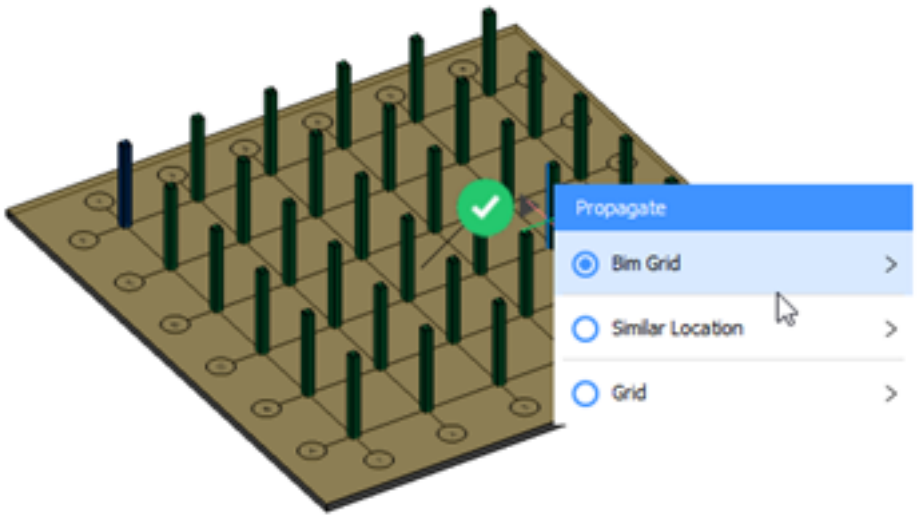

7. We'll choose the Bim Grid option. Clicking this will expand the menu further; we now have the option to Explode. This will create a separate widget for each instance of this column, giving you more control over which suggestions you wish to apply (in this case which axis intersection you wish to place a column). We can now manually turn off suggestions: (2.539) (2.540 on the facing page)

Figure 2.539



Figure 2.540

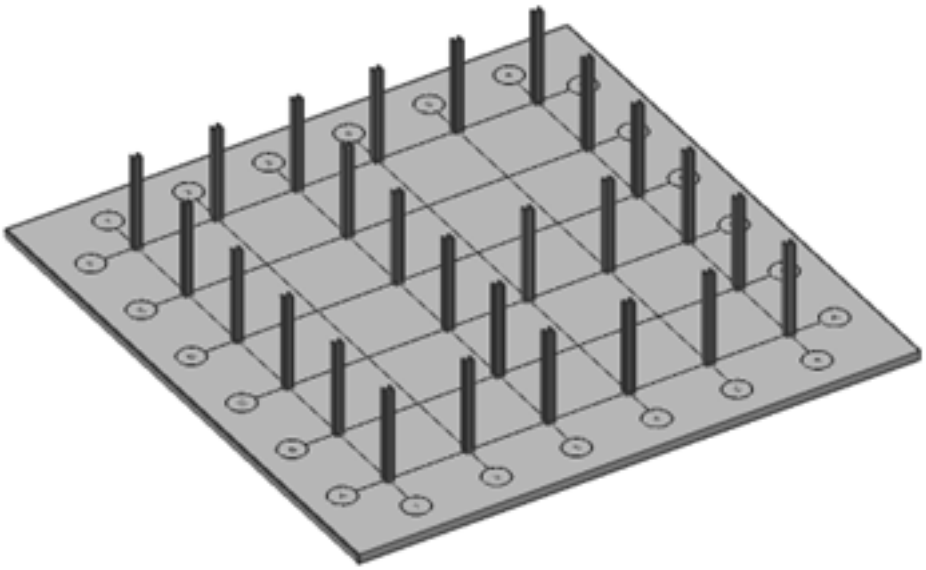

2.8.6 Propagate Edges

Command: BimPropagateEdges (6.7.26)

Tutorial: How to use Propagate Edges Click here (2.7.5) to watch

About

BimPropagateEdges is one of the five Propagate flavours. It can be used to copy details along edges of planar solids. A common example is a wall cap along the edges of a flat roof. For a more in-depth explanation of the general principles of Propagate, read this article on Propagate (2.8.2). For more information about this command, visit the Command Reference article BimPropagateEdges (6.7.26).

Procedure: Propagating a wall cap

1. Consider the following situation of a one-story building with a flat roof. (2.541)

Figure 2.541

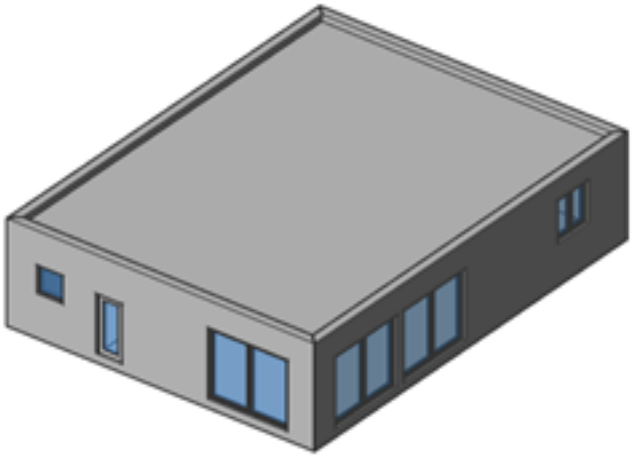

2. Let's create a vertical section plane to cut through our building and take a look at where the wall (1) and the roof slab (2) come together. (2.542)

Figure 2.542

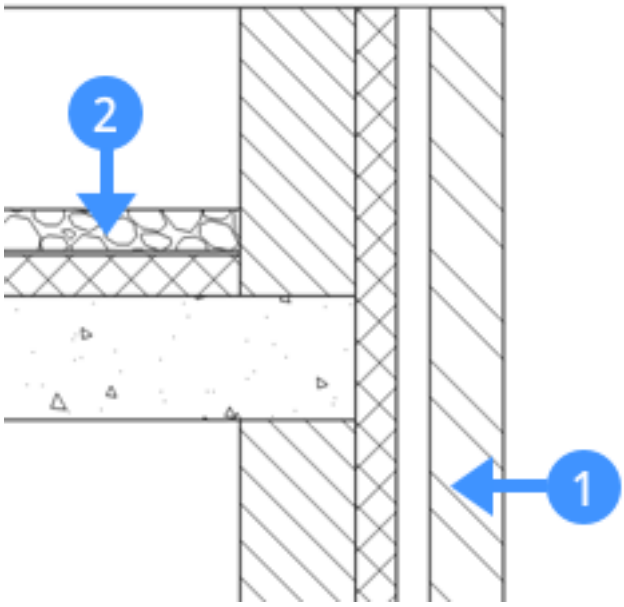

3. We want to create a capping (3) on top of this wall to get the following result: (2.543) We can start by creating

Figure 2.543

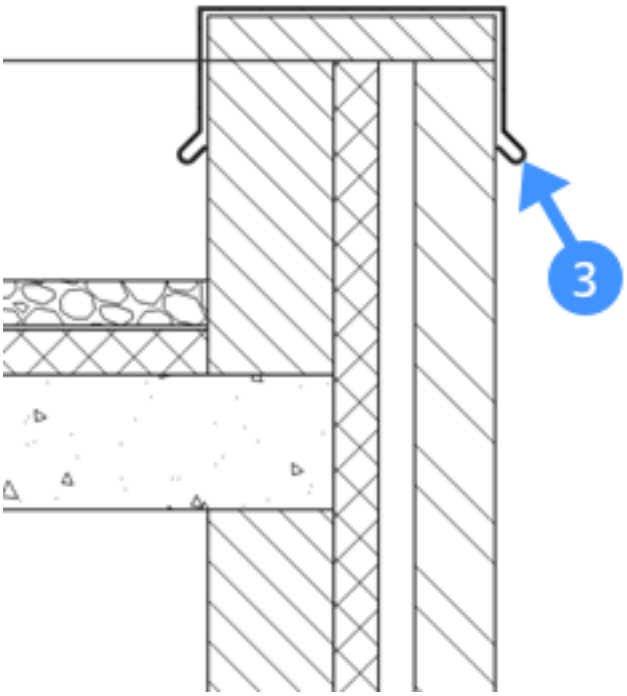

this locally on top of one wall, either by using direct modelling tools or inserting a block from somewhere else and exploding it. In our section it might look like this: (2.544 on the following page)

4. Now we can use Propagate to copy this detail over to all applicable locations. Let's deactivate the section and launch **BimPropagateEdges.**

5. **You are prompted:** Select planar solid to which edge detail is related. Select the wall on top of which the capping was modelled, and press **Enter.**

6. **You are prompted:** Select detail objects to be included in the edge detail (solids or faces). Select the objects that make up the capping, and press **Enter.**

7. **You are prompted:** Propagate detail as an extrusion of this 2D Section? [Yes/No/Inflate first] <Yes>: Inflating the detail is not necessary in this case. For more information on inflating, read this article on Propagate (2.8.2). Choosing 'No' will exit the command. Press **Enter** to accept.

8. **You are prompted:** Propagate to edges with similar orientation only? [Yes/No] <Yes>: Choosing **Yes** will only apply this detail to edges with a similar orientation, in this case wall edges that point upwards. Press **Enter** to accept.

9. BimPropagateEdges now scans the entire drawing for similar locations. When this is done, the view is zoomed out to show all possible locations. Every suggestion is highlighted and a widget is displayed: **You are prompted:** Choose next action [Apply all/Cancel] <Apply all>: (2.545 on the next page) A green check mark means that this suggestion will be applied when pressing Enter. A question mark means that it will not be applied due to one of several possible reasons. Hovering over the widget will reveal more information. In this case it says "Location of original detail. Click to replace original detail by adapted extrusion". Because we modelled the wall cap only locally, we should replace the original detail by an adapted extrusion so that it covers the entire length of the wall. Clicking the widget will turn it into a green check mark.

10. Press **Enter** to complete the command. Now all four walls should have this wall cap. Also the corners should be solved automatically.

Figure 2.544

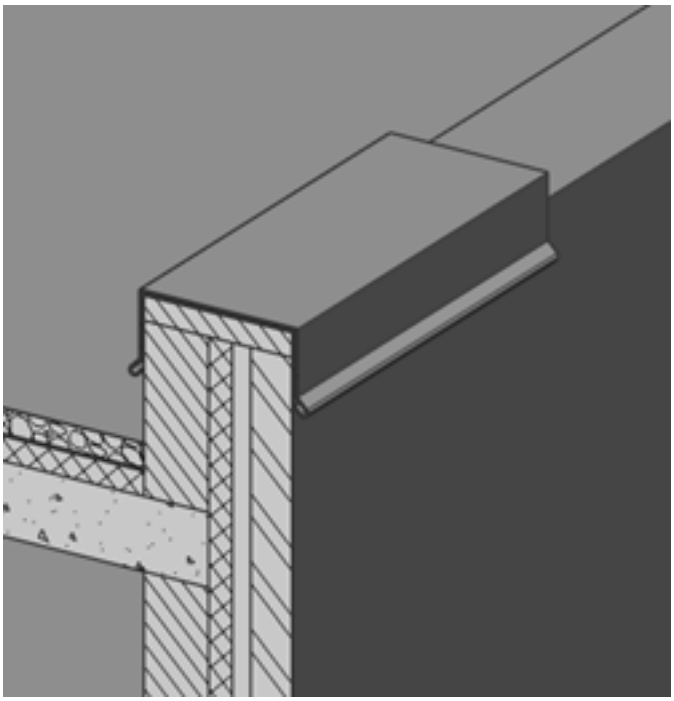

Figure 2.545

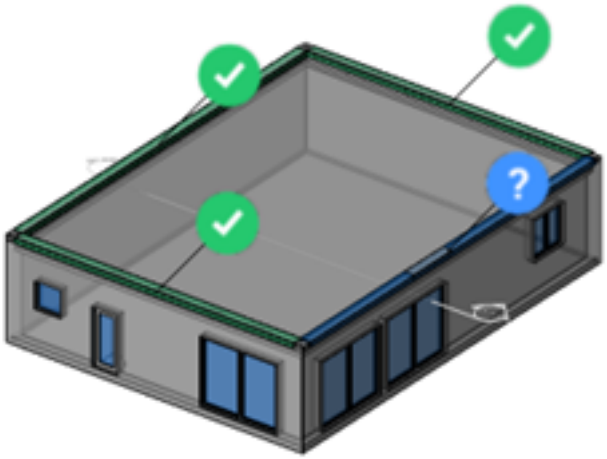

2.8.7 Propagate Corner

Command: BimPropagateCorner, (6.7.27) Propagate (2.8.2)

Tutorial: How to use Propagate Corner Click here (2.7.3) to watch

About

BimPropagateCorner is one of the five Propagate flavors. It can be used to propagate details connected to three planar base solids (i.e. corners). Common examples are **exterior wall-interior wall-slab** connections or **exterior wall-interior wall-roof** connections. For a more in-depth explanation of the general principles of Propagate, read this article on Propagate (2.8.2). For more information about this command, visit the Command Reference article BimPropagateCorner (6.7.27).

Setting the foundations

In this example the 4 exterior walls, 5 interior walls, and floor slab have already been assigned a composition. (2.546) First you must connect the 3 planar types of connections separately. For a detailed explanation of how to

Figure 2.546

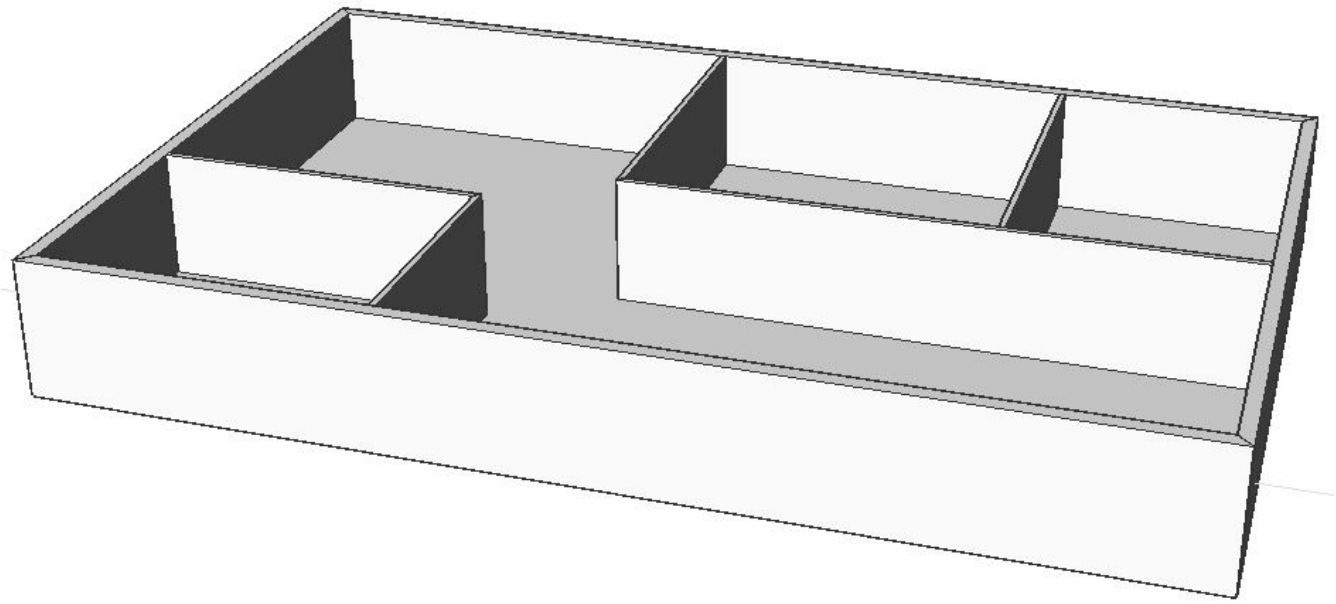

do this, read the article **PropagatePlanar (2.8.3).** You should now have the following connections:

(2.551 on page 1695) Exterior wall - Floor slab	(2.552 on page 1696) Exterior wall - Interior wall	(2.553 on page 1696) Interior wall - Floor slab

The nodes where the exterior wall, interior wall, and floor slab come together can't be correctly propagated using **PropagatePlanar**. Instead, use **PropagateCorner.** **PropagateCorner** can propagate details connected to three planar base solids (i.e. corners). (2.547 on the following page)

Figure 2.547

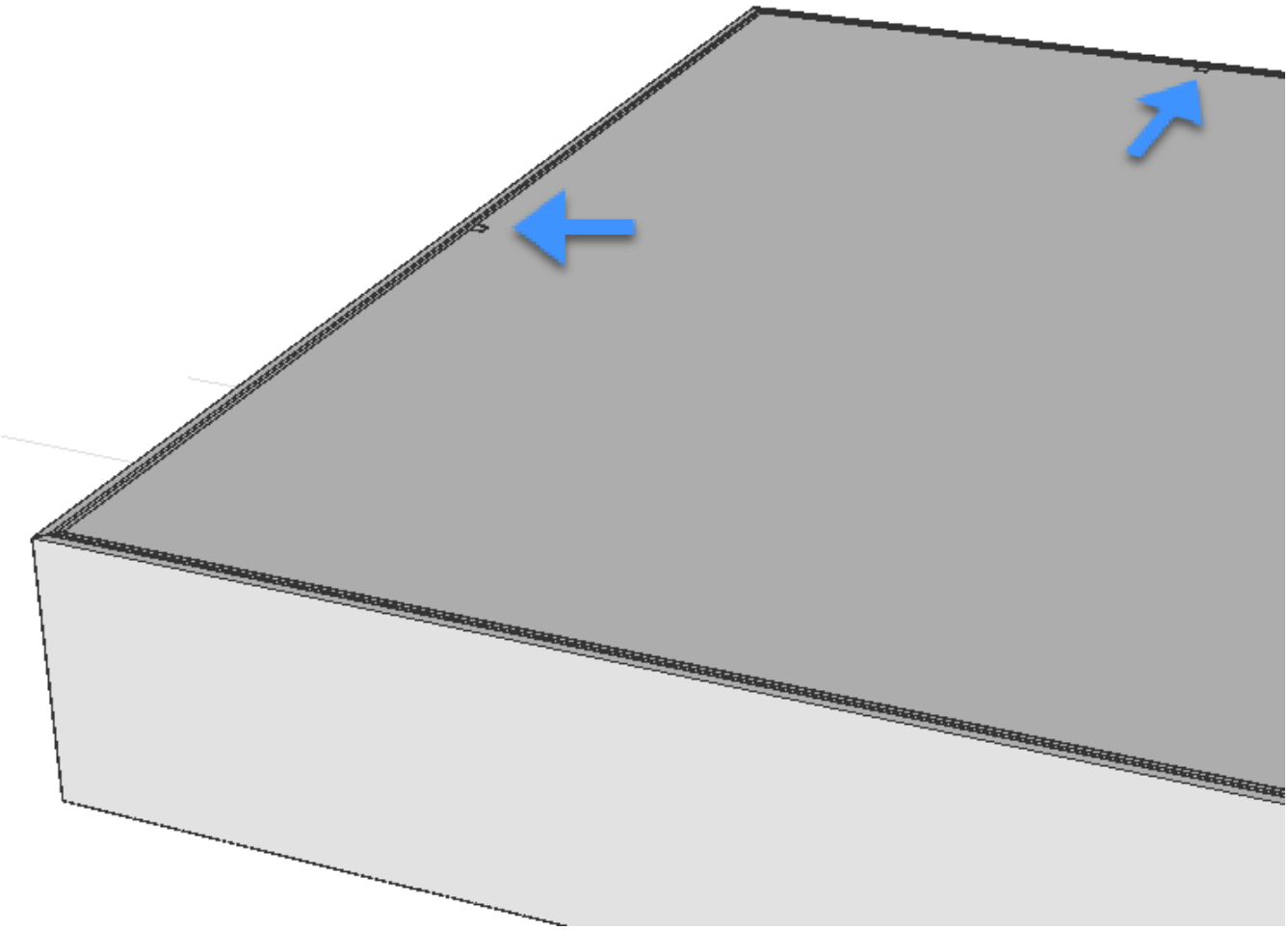

Propagate corner

1. Launch **BimPropagateCorner You are prompted:** Select at least three planar solids that form a 3D corner;
2. Select the exterior wall (1), the interior wall (2), and the floor slab (3).
3. Press **Enter** to accept. (2.548 on the next page) **You are prompted:** Select detail objects (solids, block refs or faces) to be included in the corner detail (optional). If you have extra solids in your detail, i.e. an insulation block, you can select this as an extra detail object and it will be copied to the other nodes when using **PropagateCorner**.
4. Press **Enter** when ready. **Note:** if you don't have any extra details, just press **Enter** to continue.
5. The volume that will be propagated is encased in a purple box. **You are prompted:** Propagate this 3D detail? [Yes/no/Inflate first] <Yes>:
6. Press **Enter** to accept the detail. (2.549 on page 1694) **Note:** PropagateCorner shows a 3D volume instead of a 2D section.
7. **BimPropagateCorner** now scans the entire drawing for similar locations. When this is done, the view is zoomed out to show all possible locations. Every suggestion is highlighted and a widget is displayed. A green checkmark means that this suggestion will be applied when pressing **Enter**. (2.550 on page 1695) **You are prompted:** Choose next action [Apply all/Cancel] <Apply all>:
8. Press **Enter** to complete the command. The nodes where the exterior wall, interior wall, and floor slab come together should now be propagated correctly.

Figure 2.548

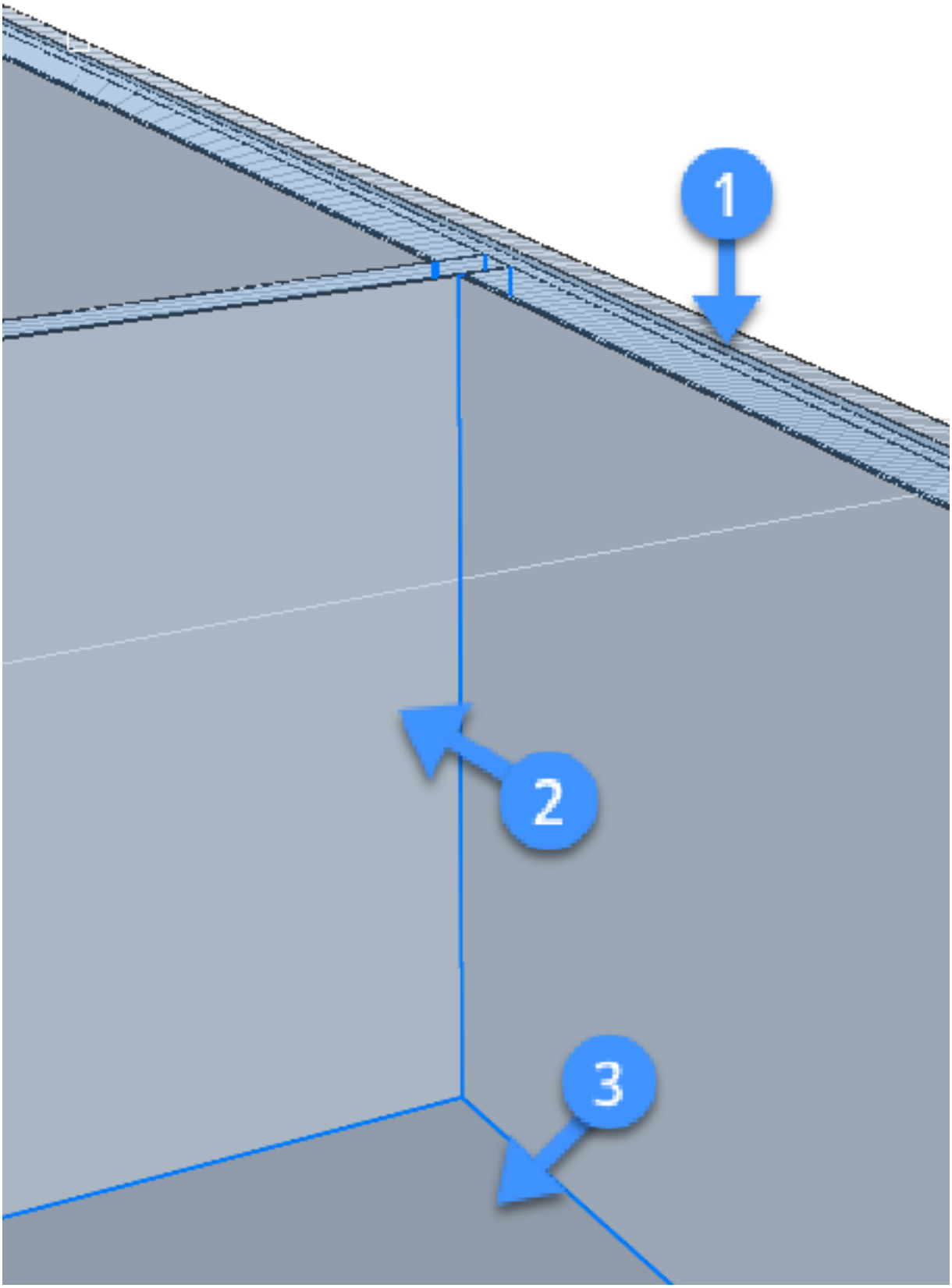

Figure 2.549



Figure 2.550

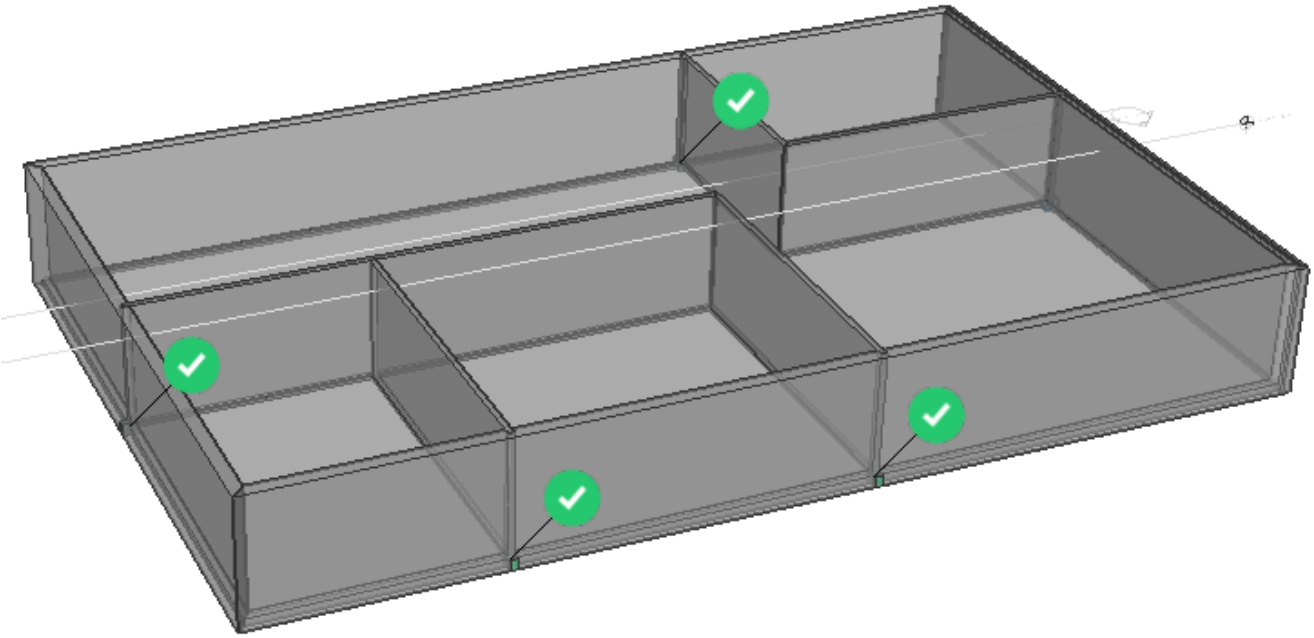

Figure 2.551

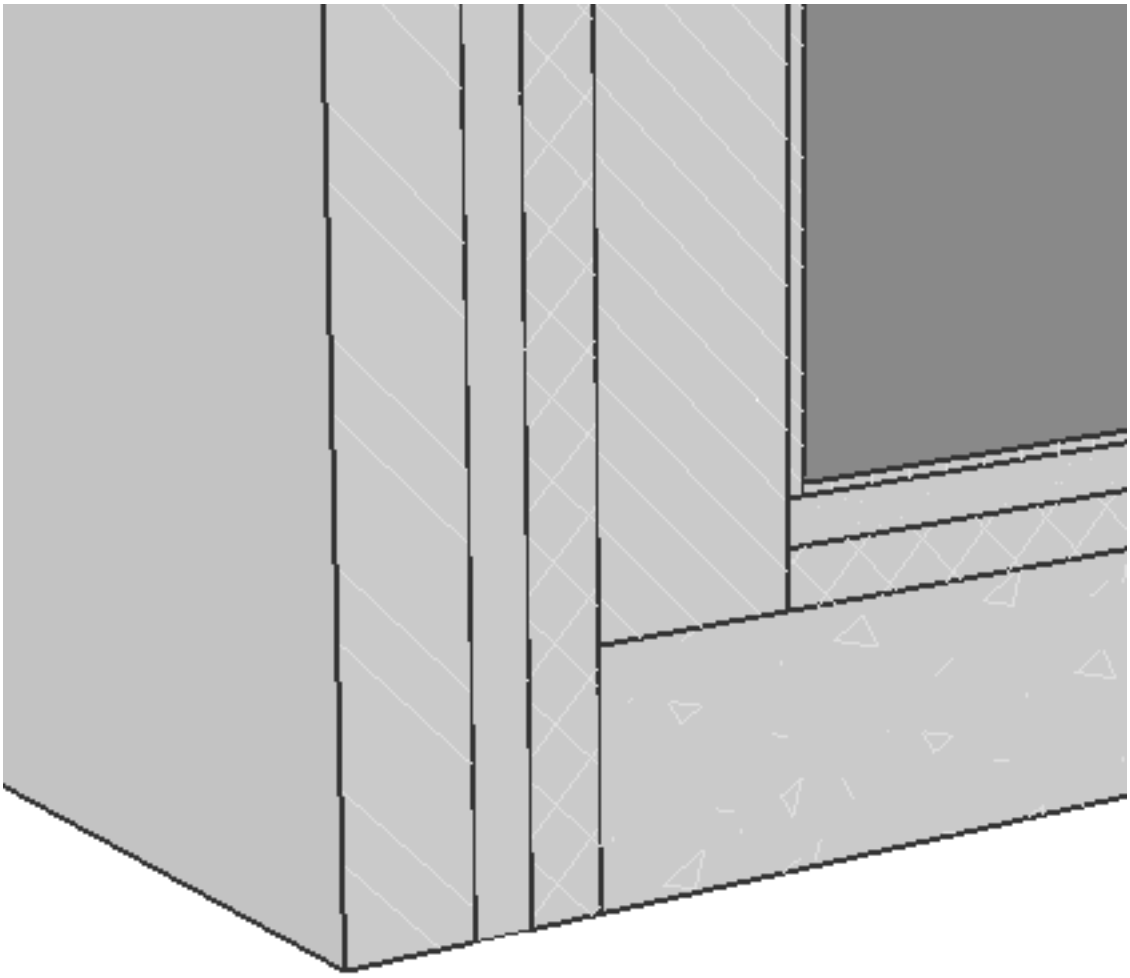

Figure 2.552

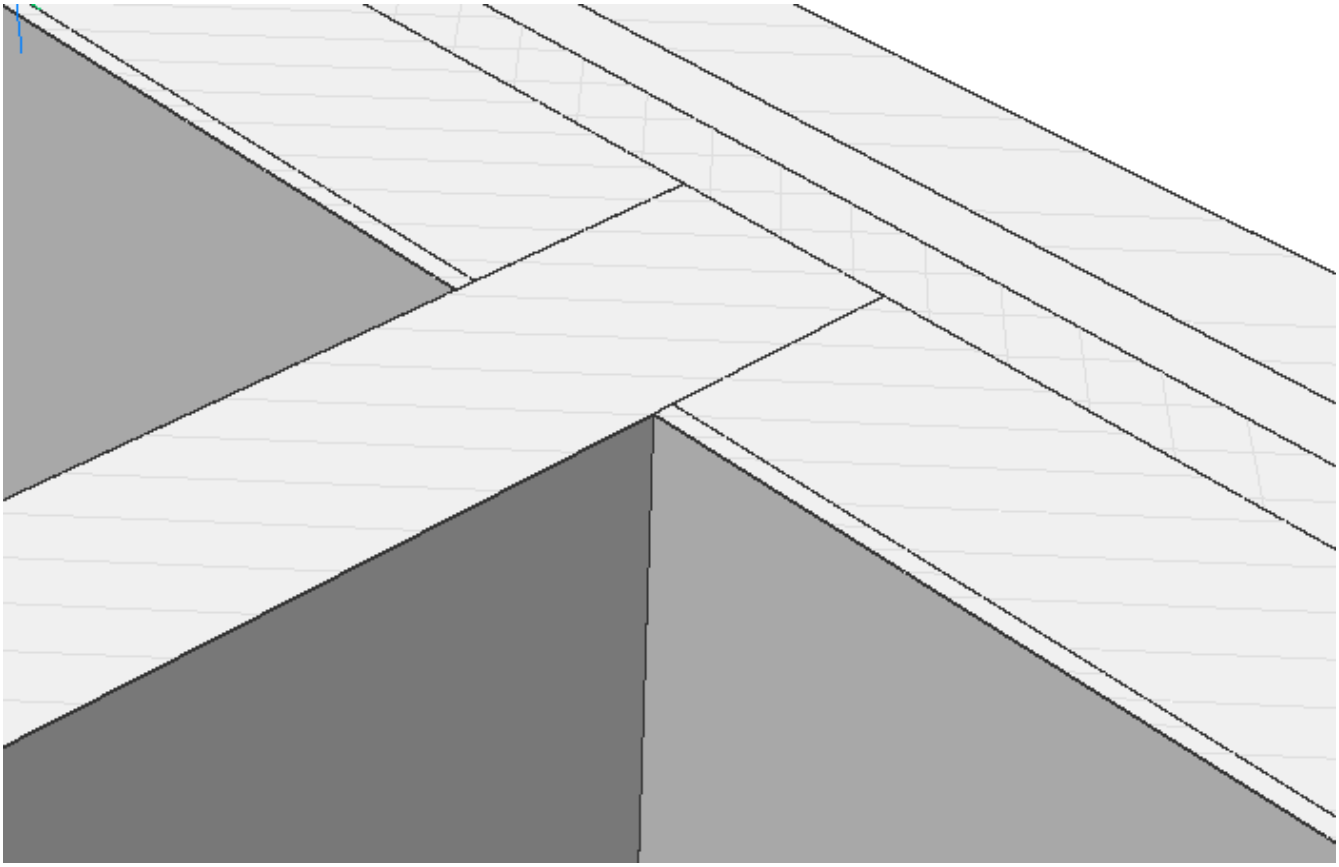

Figure 2.553

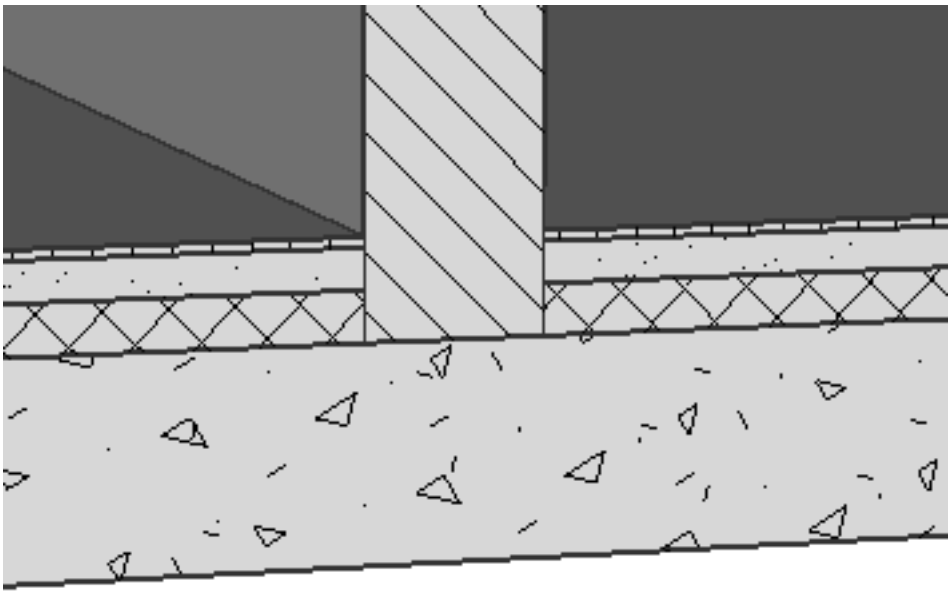

2.8.8 Details Panel

Overview: In this lesson, you will learn how to use the Details Panel. **Lesson objectives** After completing this lesson, you will be able to:

- Open the Details Panel.
- Organize saved details.
- View details.
- Add tags to details.
- Search for details in the library.
- Propagate details.
- Adjust details.

Opening the Details Panel

If the **Details** button is visible:

1. Click on the **Details** button on the right of your screen to open the Details Panel. (2.554)

Figure 2.554

2. The **Details Panel** displays:

(2.555 on the next page) If the **Details** button isn't visible yet:

1. Move the cursor until it is over a toolbar or ribbon panel and right-click to display the context menu.
2. Expand the **Panels** option.
3. Select **Details** from the context menu. (2.556 on page 1699)

Figure 2.555

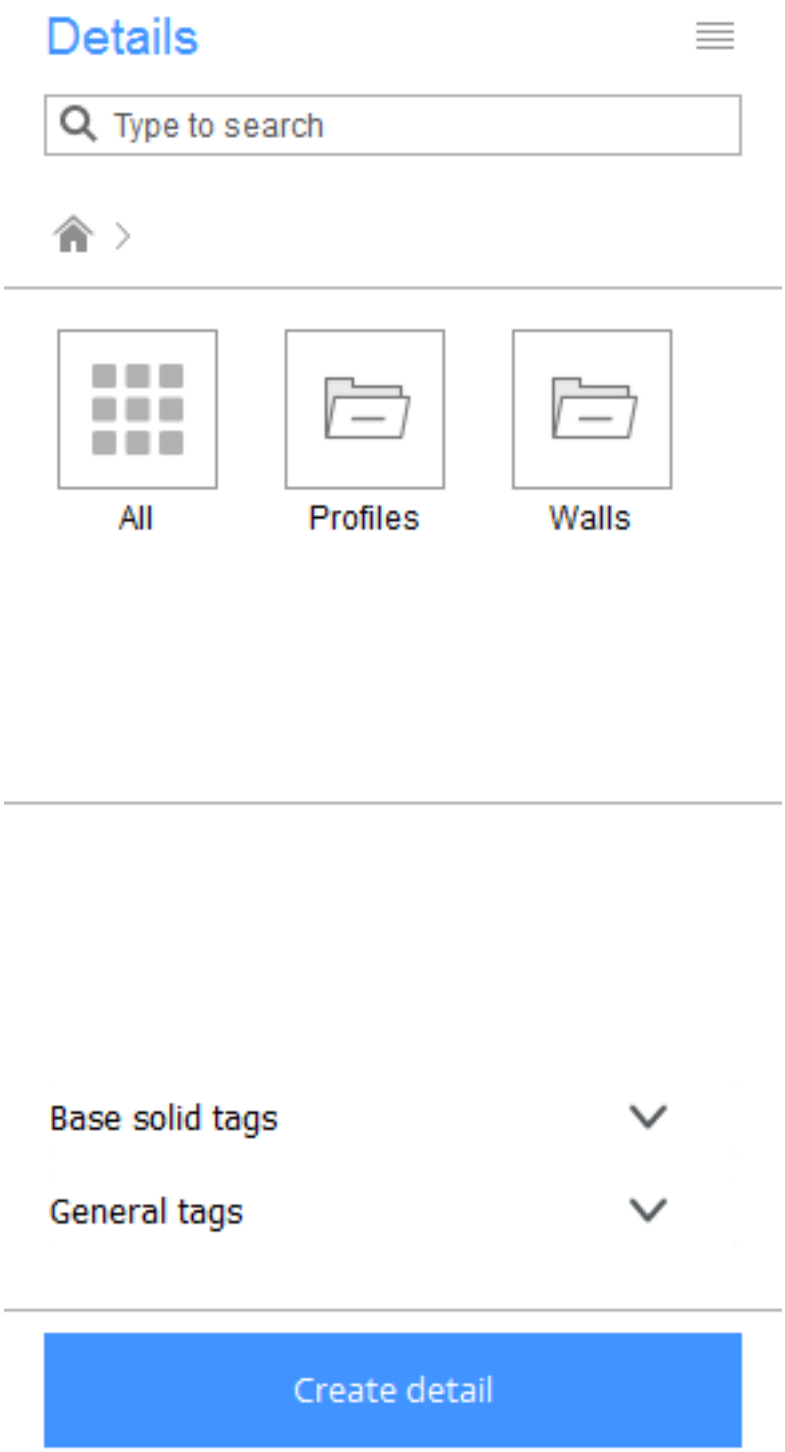
Details
Type to search
All
Profiles
Walls
Base solid tags
General tags
Create detail

Figure 2.556

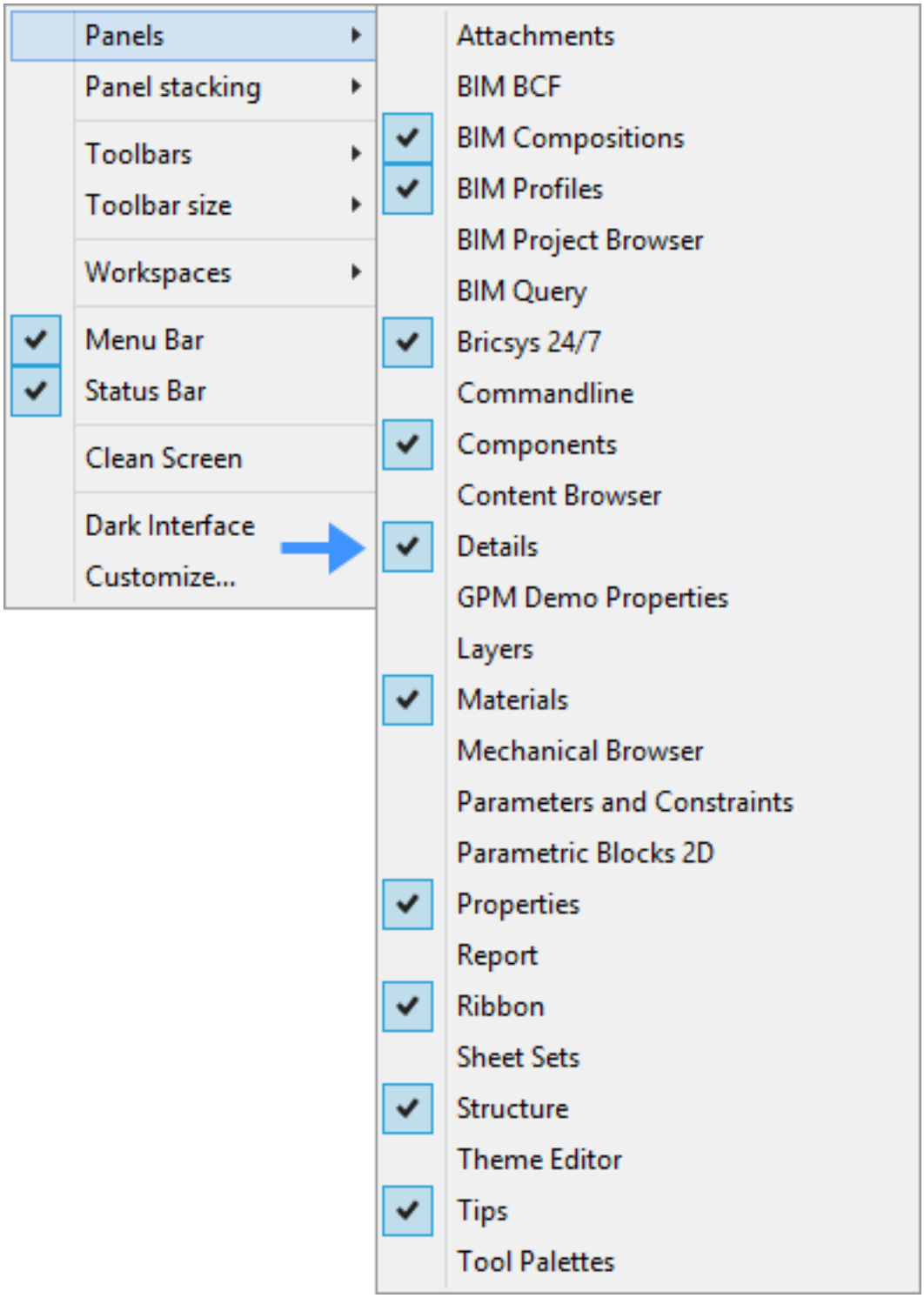
Panels
Panel stacking
Toolbars
Toolbar size
Workspaces
Menu Bar
Status Bar
Clean Screen
Dark Interface
Customize...
Attachments
BIM BCF
BIM Compositions
BIM Profiles
BIM Project Browser
BIM Query
Bricsys 24/7
Commandline
Components
Content Browser
Details
GPM Demo Properties
Layers
Materials
Mechanical Browser
Parameters and Constraints
Parametric Blocks 2D
Properties
Report
Ribbon
Sheet Sets
Structure
Theme Editor
Tips
Tool Palettes

Menu Options

(2.557) **Grid View:** Details are displayed in a grid. **List View:** Details are displayed as a list. **Generate thumbnails:**

Figure 2.557

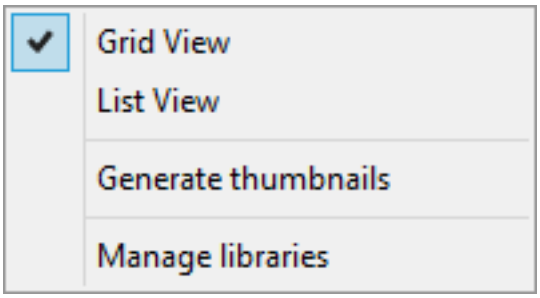

Updates the **Details Panel**. If a new detail is not yet visible in the **Details Panel**, it should appear.

View a Detail

1. Click on the category of the detail you want to view (1). The details assigned to that category will appear. (2.558)

Figure 2.558

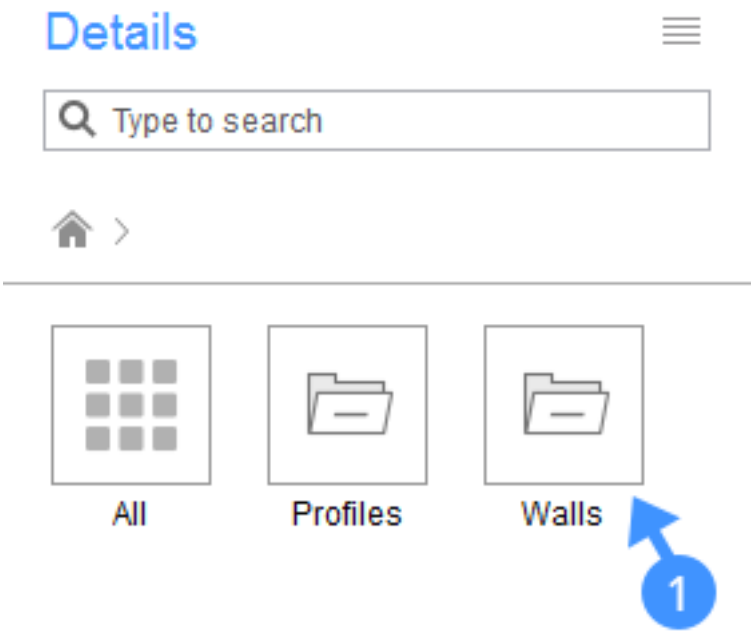

2. Click on the detail you want to view (2). (2.559 on the next page) The detail dialog box will appear: (2.560 on page 1702)

   - (3): Add general tags.
   - (4): Display allocated tags. You can not add new tags here you can only delete them.
   - (5): Parametrize the detail: opens the .dwg detail file and automatically runs BimParametrizeDetail (6.7.21).
   - (6): Save changes.
   - (7): Opens .dwg file of the detail to view.
   - (8): Propagate the detail.

Figure 2.559

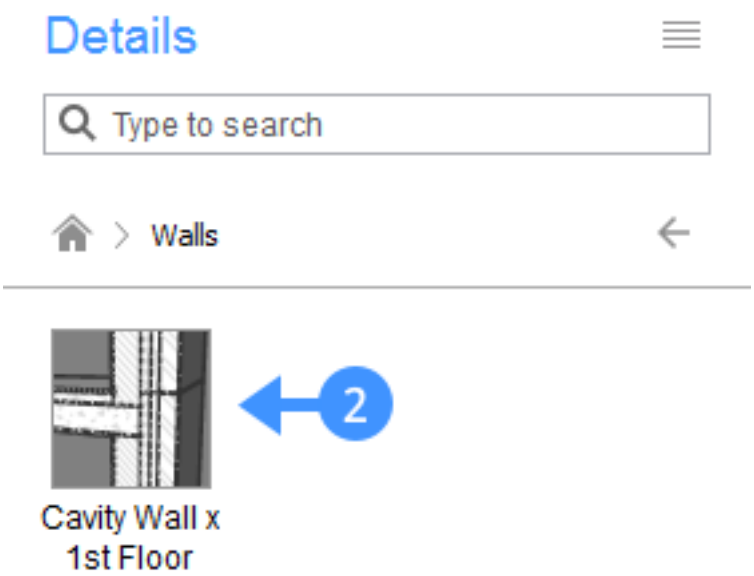

Figure 2.560

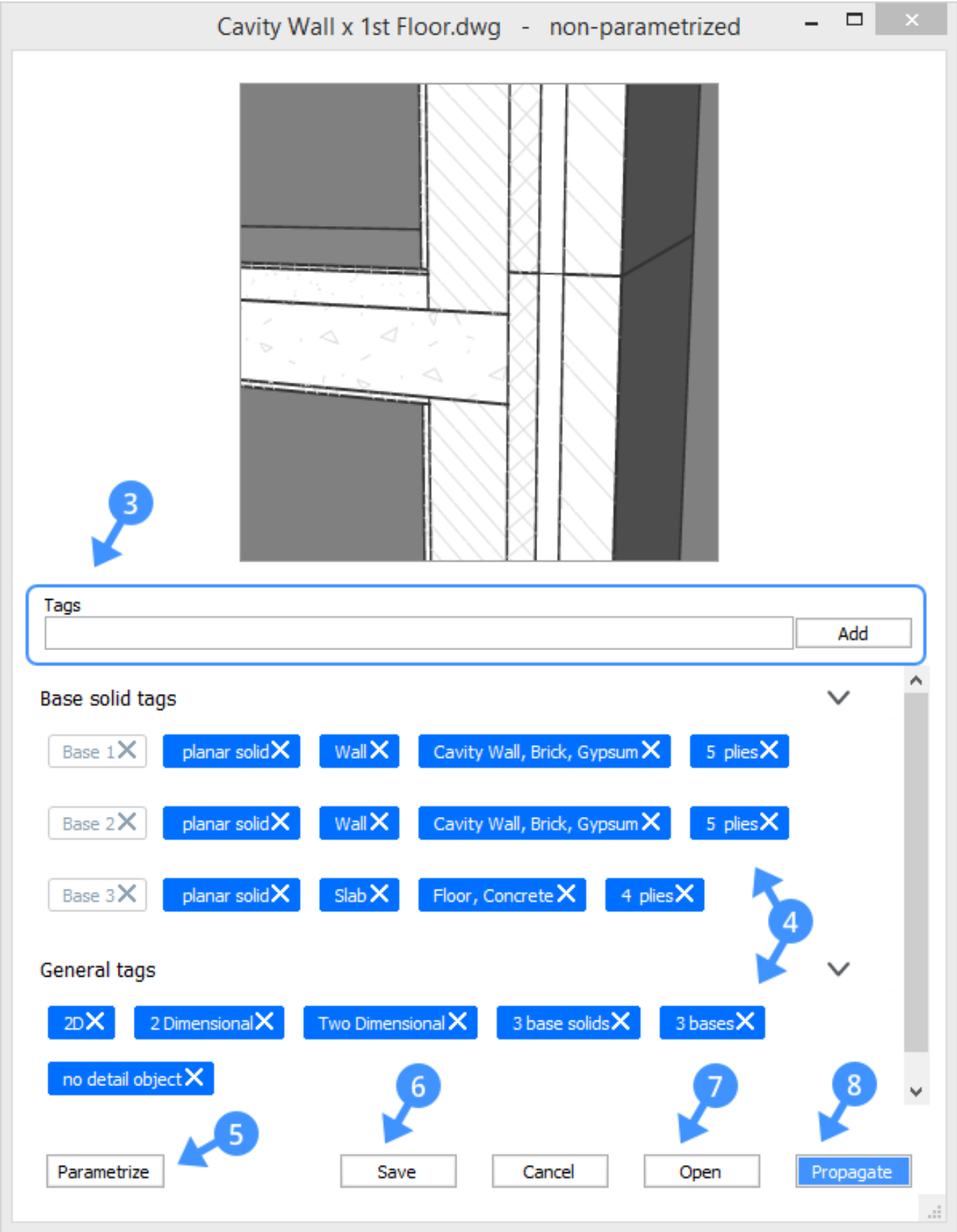
Cavity Wall x 1st Floor.dwg - non-parametrized
3
Tags
Add
Base solid tags
Base 1
planar solid
Wall
Cavity Wall, Brick, Gypsum
5 plies
Base 2
planar solid
Wall
Cavity Wall, Brick, Gypsum
5 plies
Base 3
planar solid
Slab
Floor, Concrete
4 plies
4
General tags
2D
2 Dimensional
Two Dimensional
3 base solids
3 bases
no detail object
6
7
8
5
Parametrize
Save
Cancel
Open
Propagate

Tags

Tags can be added to each detail. These are used to search for a specific detail in the library. There are two different tag categories:

- **Base solid tags**: Tags that identify an individual base solid from the detail.
- **General tags**: Tags that generally identify the detail.

During the BimCreateDetail (6.7.8) command, tags are automatically generated for the detail. You can delete unrequired tags and add new tags. New tags can only be **General tags.** You can add tags during the BimCreateDetail (6.7.8) command or at any moment after the detail has already been created. To add tags during the BimCreateDetail refer to the BimCreateDetail (6.7.8) article. To add tags at another moment see below.

Add Tags To a Detail

1. In the **Details Panel**, click on the detail you want to adjust. The detail dialog box displays: (2.561 on the next page) You can expand the **Base solid tags** category (9). You can only delete these tags, you can not add new tags.

2. To add **General tags**, click in the **Tags** bar (10), type the name of your tag and click the **Add** button (11) on the right. (2.562 on page 1705) The new tag is added and appears under the **General tags** category in an orange box (12). (2.563 on page 1707)

Figure 2.561

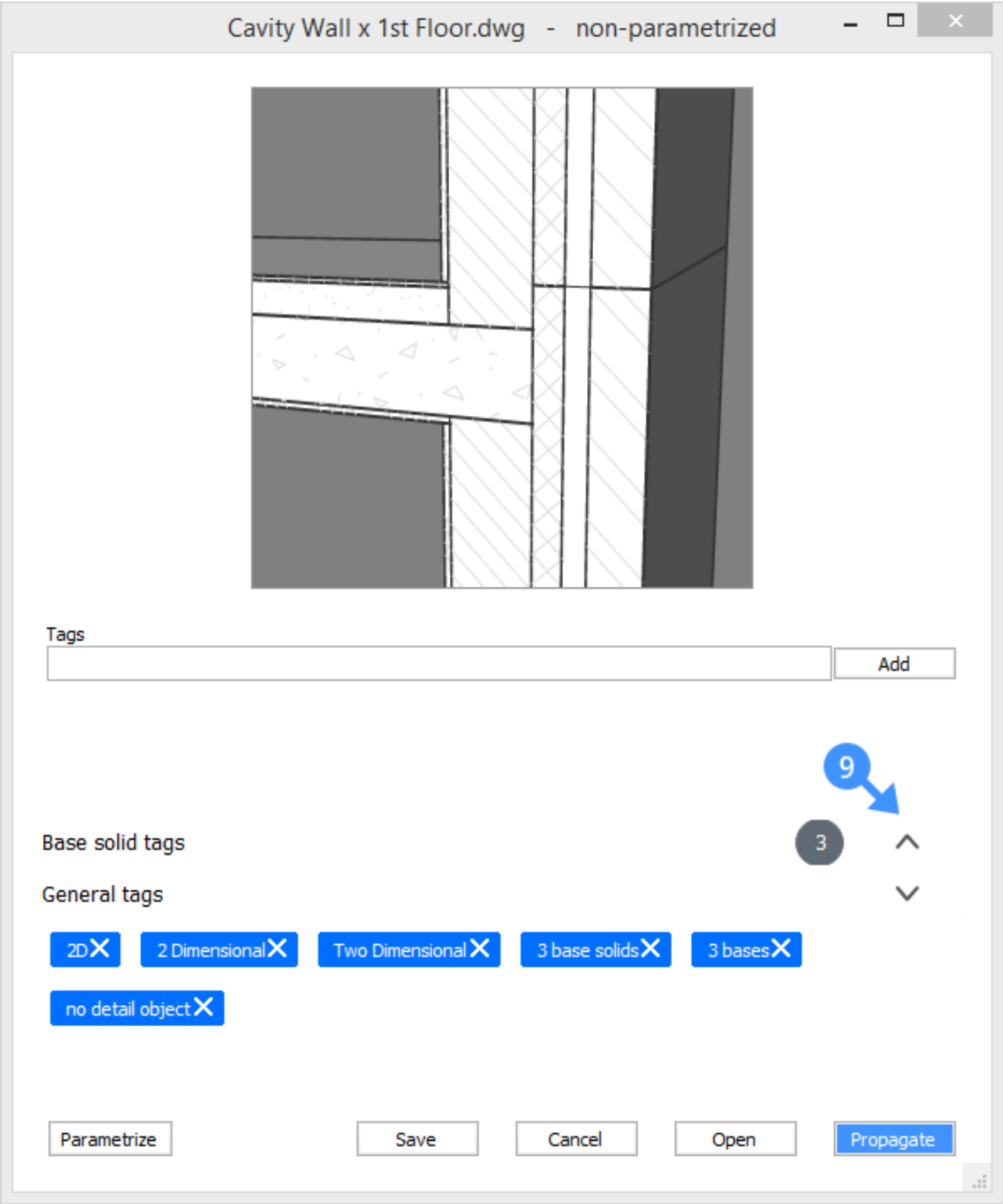
Cavity Wall x 1st Floor.dwg - non-parametrized
Tags
Add
9
Base solid tags
3
General tags
2D
2 Dimensional
Two Dimensional
3 base solids
3 bases
no detail object
Parametrize
Save
Cancel
Open
Propagate

Figure 2.562

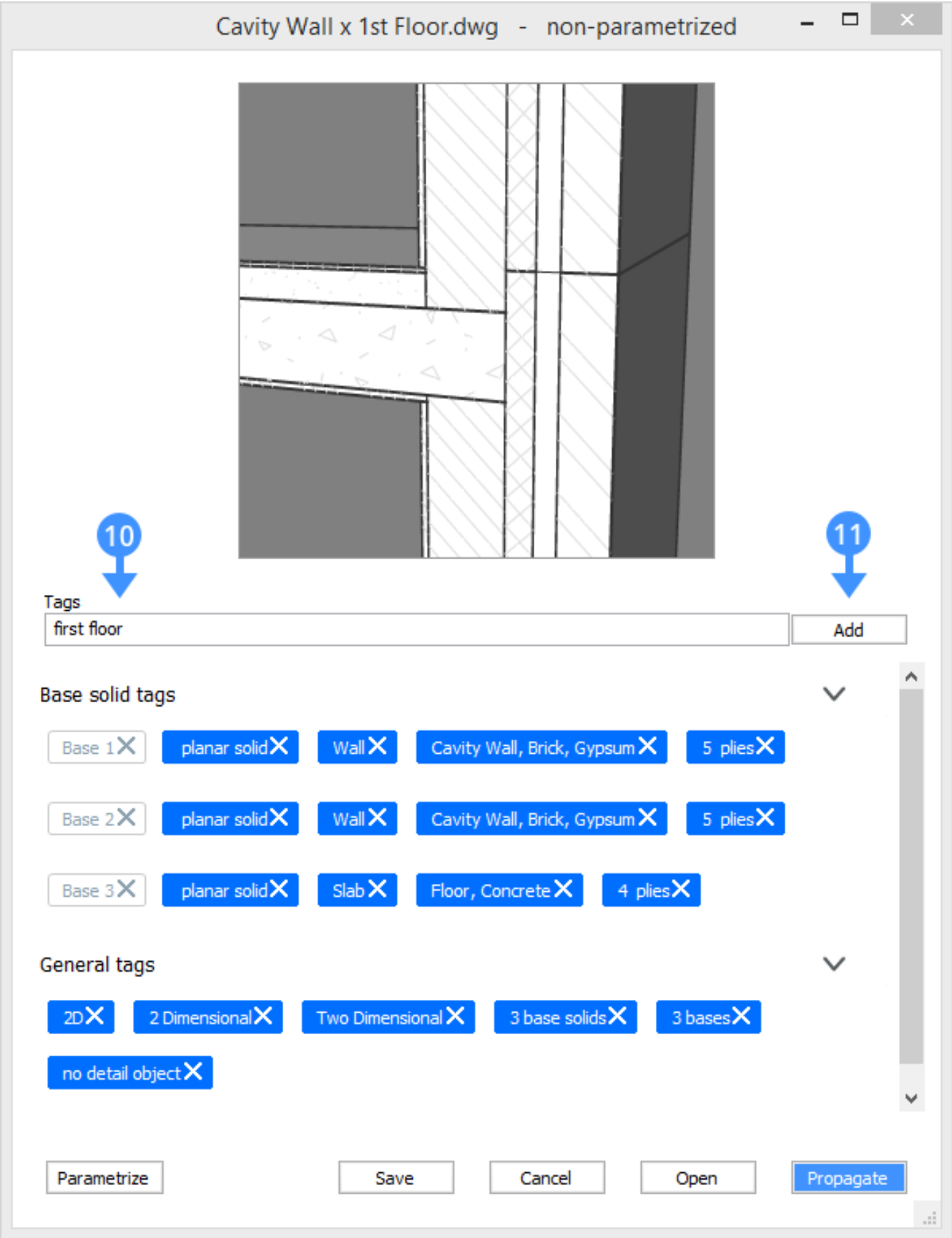
Cavity Wall x 1st Floor.dwg - non-parametrized
10
11
Tags
first floor
Add
Base solid tags
Base 1
planar solid
Wall
Cavity Wall, Brick, Gypsum
5 plies
Base 2
planar solid
Wall
Cavity Wall, Brick, Gypsum
5 plies
Base 3
planar solid
Slab
Floor, Concrete
4 plies
General tags
2D
2 Dimensional
Two Dimensional
3 base solids
3 bases
no detail object
Parametrize
Save
Cancel
Open
Propagate

3. Once you have added all tags, click **Save** (13).

Figure 2.563

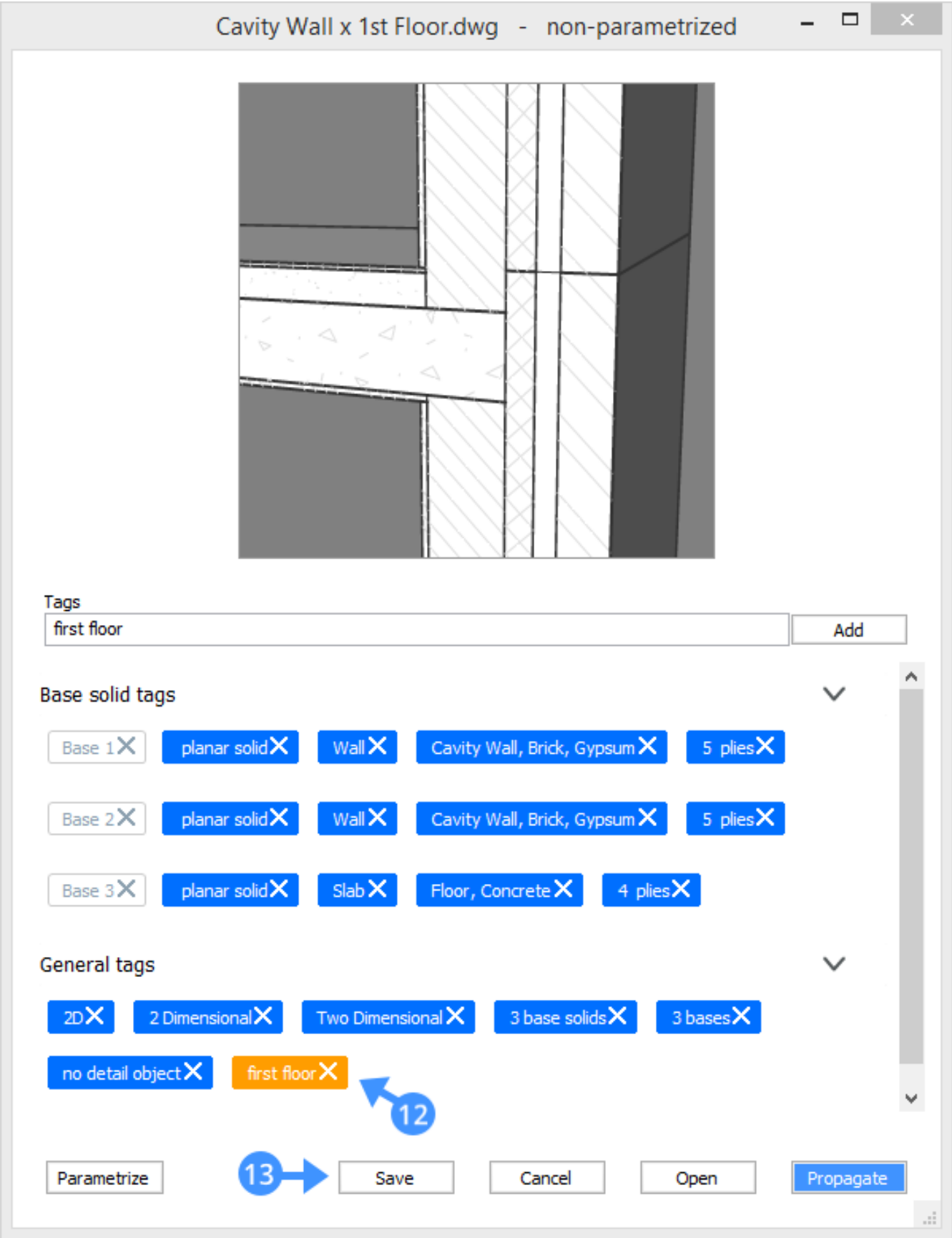
Cavity Wall x 1st Floor.dwg - non-parametrized
Tags
first floor
Add
Base solid tags
Base 1
planar solid
Wall
Cavity Wall, Brick, Gypsum
5 plies
Base 2
planar solid
Wall
Cavity Wall, Brick, Gypsum
5 plies
Base 3
planar solid
Slab
Floor, Concrete
4 plies
General tags
2D
2 Dimensional
Two Dimensional
3 base solids
3 bases
no detail object
first floor
12
Parametrize
13
Save
Cancel
Open
Propagate

Search Details With Tags In the **Details Panel,** you can search the library for specific details with the help of tags. You can add one or more tags at once to your search query and the search filter will filter all the details that have been marked with this combination of tags.

1. Click the search bar in the **Details Panel** and type in a keyword (14). The corresponding tags appear. (2.564)

Figure 2.564

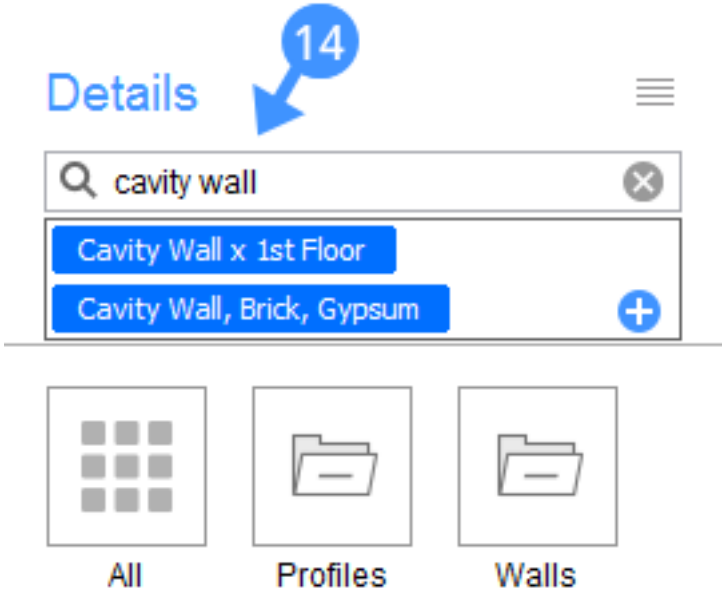

2. Different types of tags can be added to your search query in the following ways:
   - **General tags**: Click the desired tag (15). (2.565)

Figure 2.565

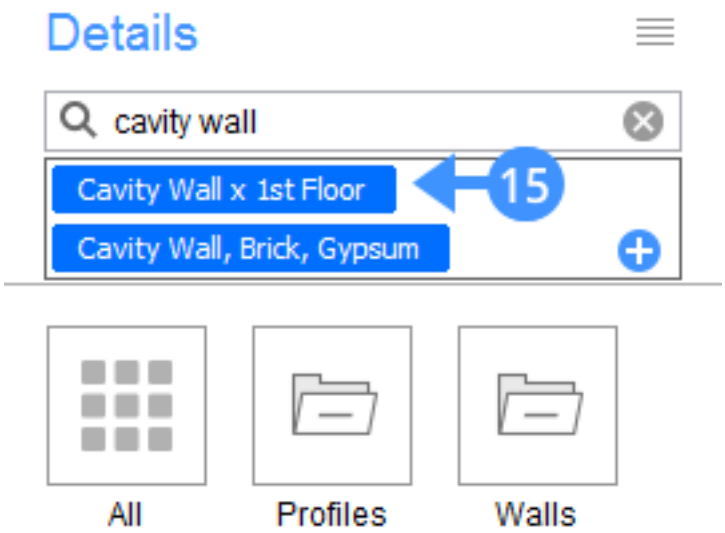

   - **Base solid tags**:
     - To add the tag to a base solid that is not yet in your search query: click the plus sign next to the required tag (16). (2.566 on the facing page)
     - Add the tag to a base solid that is already in your search query: click the number of the required base solids next to the tag (17). (2.567 on the next page) Once these tags have been added to your search query, they will appear on the bottom of the **Details Panel** under the right tag category. The filtered search results will appear. (2.568 on page 1710)

Figure 2.566

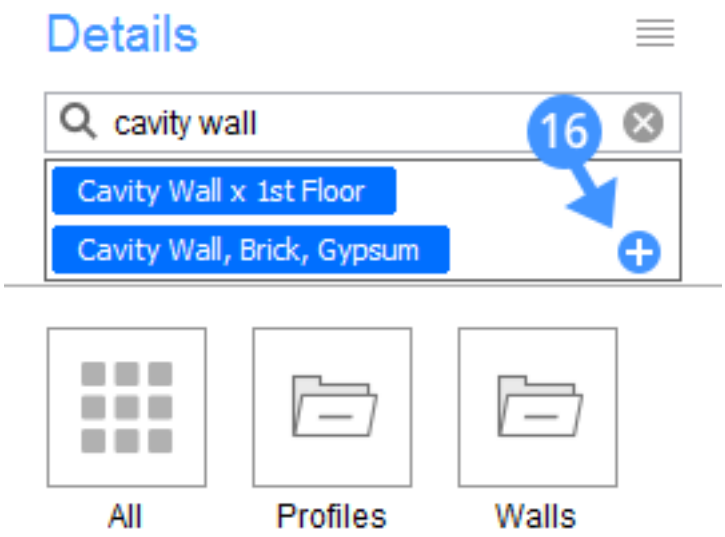

Figure 2.567

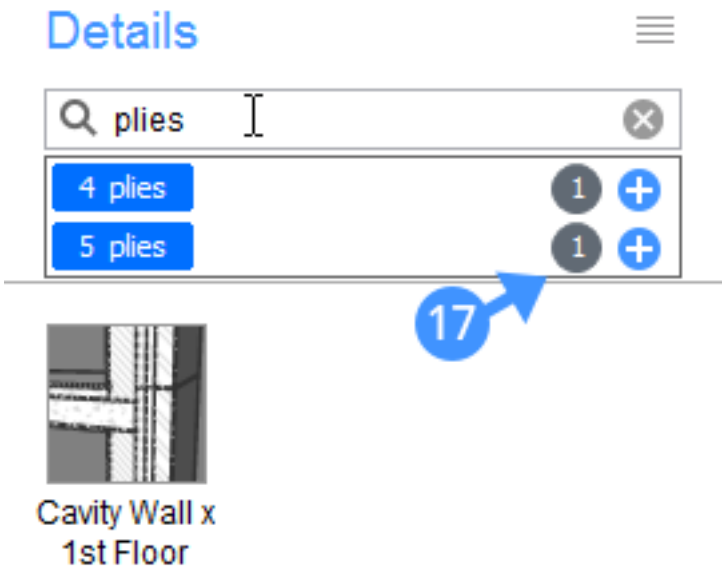

Figure 2.568

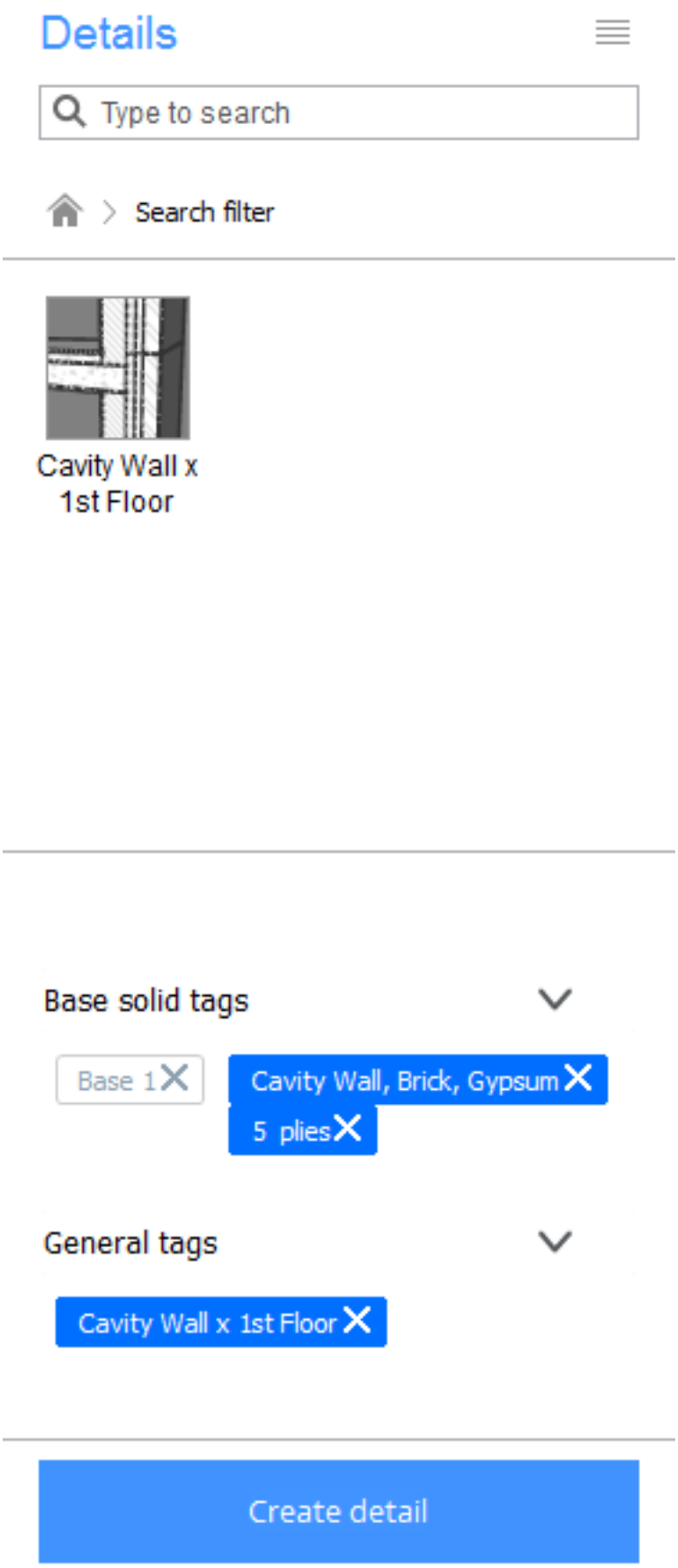
Details
Type to search
Search filter
Cavity Wall x
1st Floor
Base solid tags
Base 1
Cavity Wall, Brick, Gypsum
5 plies
General tags
Cavity Wall x 1st Floor
Create detail

Propagate a Detail

You can propagate a detail to all of the similar connections in your project. The easiest way to propagate a detail from the library is to drag and drop it in the drawing. Alternative method:

1. View the detail you want to adjust.
2. Click **Propagate** (7). The application suggestions for the detail are displayed.
3. To apply all suggestions, hit Enter. To reject a suggestion click on the checkmark. A cross will appear on the selected detail. Hit Enter to accept. (2.569)

Figure 2.569

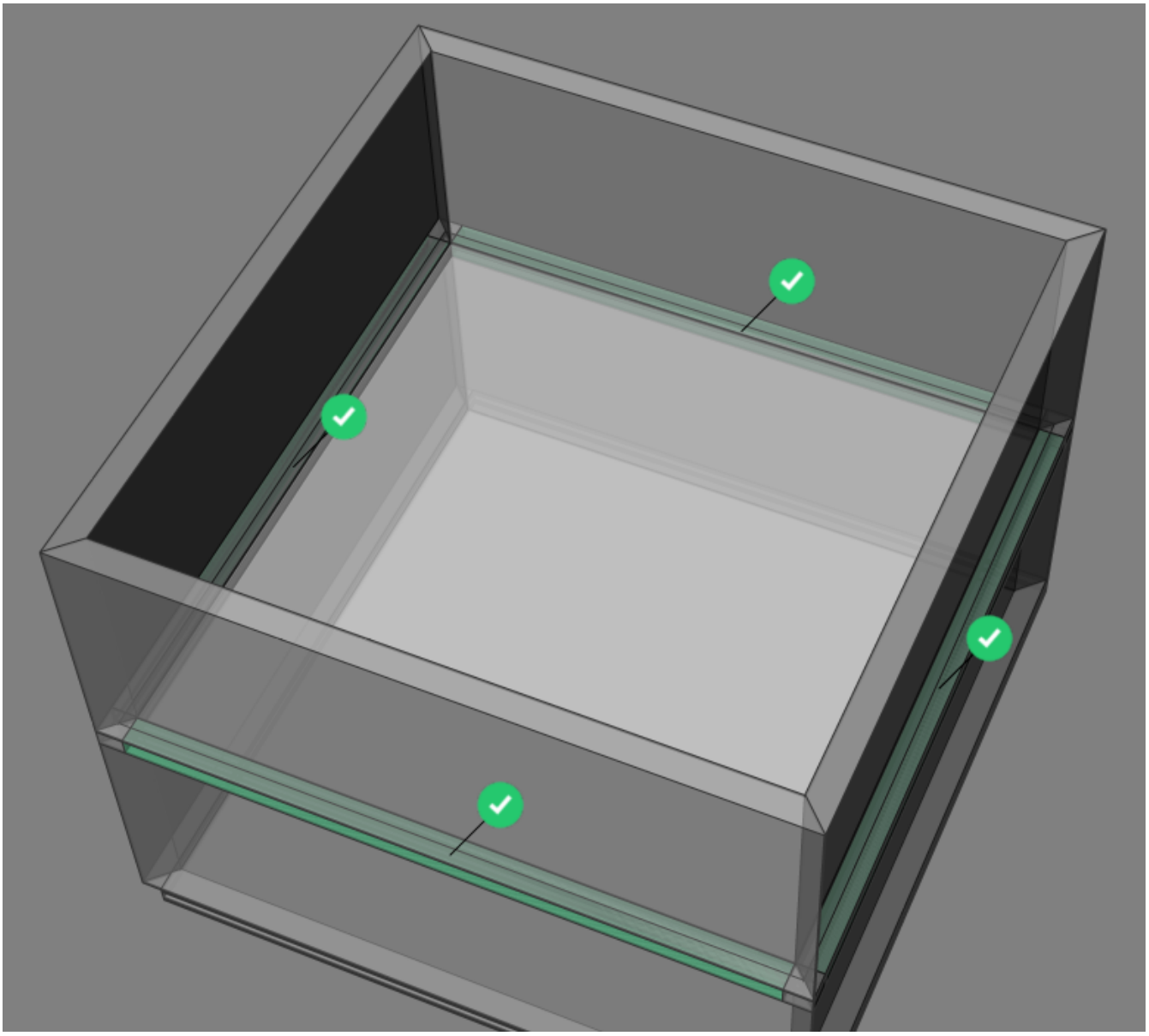

You can also propagate a detail in your project with the BimPropagateFromFile (6.7.28) command. With this command, you can specify a custom file path for the .dwg detail file. This allows you to propagate from detail files that are not in the library.

Adjust a Detail

1. View the detail you want to adjust.
2. Click **Open** (7). The .dwg file of the detail will open.
3. Make the necessary adjustments to the detail.
4. Save the detail. The detail is updated in the **Details Panel**.

2.8.9 Parametrize details

Command: BimParametrizeDetail (6.7.21) **Overview:** In this lesson, you will learn how to use the BimParametrizeDetail command to parametrize a detail and make it applicable to a wider range of target situations. **Lesson objectives** After completing this lesson, you will be able to:

- Parametrize and edit a wall-slab connection.a
- Parametrize and edit a linear connection; structural beams, HVAC ducts, piping, etc.
- Propagate parametrized details in a project.

About BimParametrizeDetail

Use the BimParametrizeDetail command to automatically generate parameters for a saved detail. Standard parameters such as angles, offsets in different directions and tolerance parameters are created. These parameters mean you can propagate details to target situations similar to the example below. The automatically generated parameters form a framework that can control the position and shape of the base solids. You can extend this framework adding custom constraints. You can evaluate the effect of these changes by animating the parameters from the **Mechanical Browser**. You can add custom constraints to link detail objects to the base solids and to each other. You can also use the framework parameters in the expression of those constraints.

Parametrize and Edit a Wall-Slab Connection Detail

1. To open the .dwg file of the detail you want to parametrize click on the detail in the Details Panel (2.8.8). The detail dialog box displays: (2.570 on page 1714)
2. Click **Parametrize**, or click **Open** and run BimParametrizeDetail (6.7.21). The detail .dwg file will open and the detail will be parametrized. (2.571 on page 1715)
3. Open the **Mechanical Browser**.

- Click the **Mechanical Browser** button on the right of the screen. (2.572 on page 1716)
- If the **Mechanical Browser** button isn't visible yet, more the cursor to the toolbar or ribbon panel and right-click. A context menu displays. Expand the **Panels** option. Select **Mechanical Browser** in the context menu. (2.573 on page 1717)
- Once you have clicked on the **Mechanical Browser** button, the **Mechanical Browser** displays: (2.574 on page 1718) **Note** You can also use the MechanicalBrowserOpen (6.8.33) command.
  - 1: **Group by entity** Group the parameters and constrains by entity.
  - 2: **Group by type** Group the parameters and constrains by type.
  - 3: **Sort** Sort alphabetically.
  - 4: **Settings** An options menu will display: (2.575 on page 1719)
  - 5: **Show search (Ctrl+F)**: Show or hides the search bar.
  - 6: The name of the parametrized detail.
  - 7: **Parameters** Right-click on a parameter to open a context menu: (2.576 on page 1719)
    - **Delete** Delete the selected parameter.
    - **Create Design table** Create a design table (1.19.7) to drive parametric block parameters.
    - **Animate** the detail parameters.
    - **Collapse all** Collapse the whole **Mechanical Browser**.
    - **Expand All** Expand the whole **Mechanical Browser**.
  - 8: **Tolerance Parameters** The maximum and minimum variation of an angle, thickness or dimension from the original parameter value.
  - 9: **Bodies** Display the bodies in the model.
  - 10: **Constraints** The constraints you can delete, modify or add.
  - 11: **Component** The properties of the detail file.
- **Note** Some default constraints are generated that link the detail volume and the detail objects to the base solids. You can delete and replace them with other constraints.

Edit the parameters. The parameters that were generated have specific values to ensure the detail looks exactly as it was created. If you change these values, the detail will change. **For example:**

- Change the **Thickness_Ply1_Wall_30_31** parameter from 40 to 70 (in the **Expression** field). The new detail is visibly different in the model space:

Before	After
(2.591 on page 1732)	(2.593 on page 1734)

- Change the **Angle_32_30** parameter from 90 to 120. The new angle between the wall and the slab is different in the model space. A warning pops up: (2.582 on page 1725) This is because the **AngularTolerance** parameter was set to 10. The new **AngularTolerance** parameter automatically changs to 30 because you changed the **Angle_30_31** parameter by 30 degrees.
- Click **OK**.

Before	After
(2.593 on page 1734)	(2.594 on page 1735)

Figure 2.570

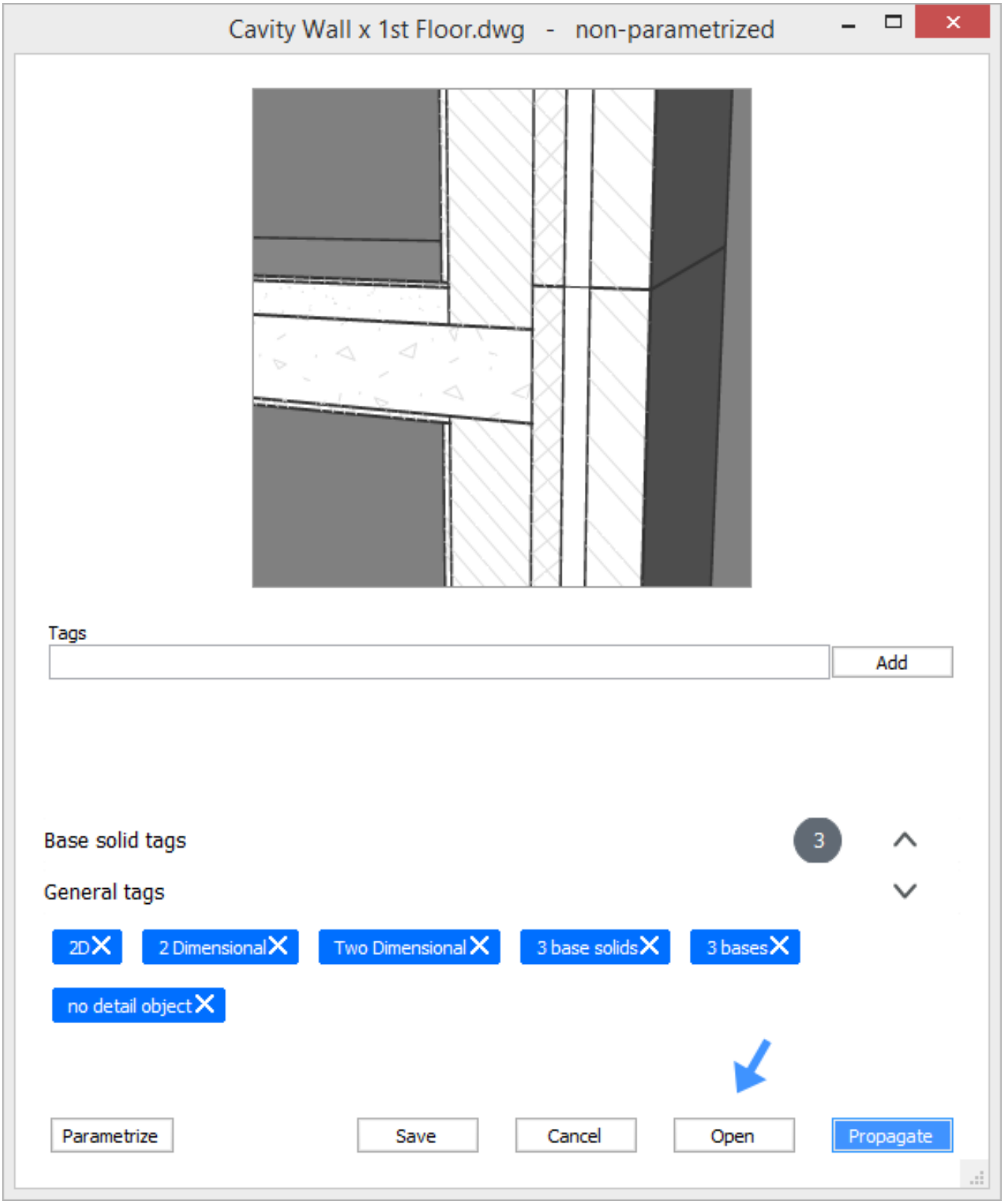
Cavity Wall x 1st Floor.dwg - non-parametrized
Tags
Add
Base solid tags
3
General tags
2D
2 Dimensional
Two Dimensional
3 base solids
3 bases
no detail object
Parametrize
Save
Cancel
Open
Propagate

Figure 2.571

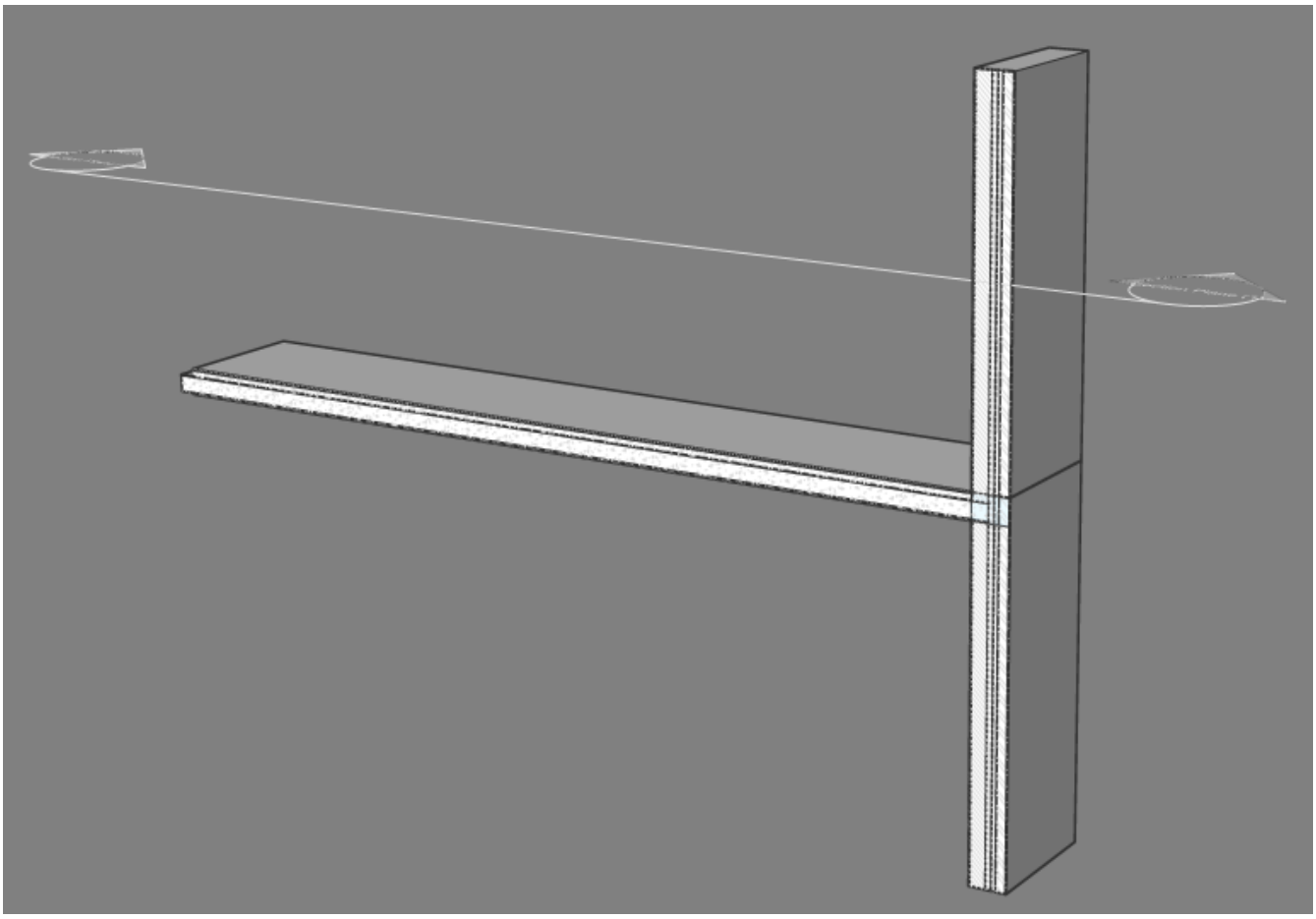

Figure 2.572

Figure 2.573

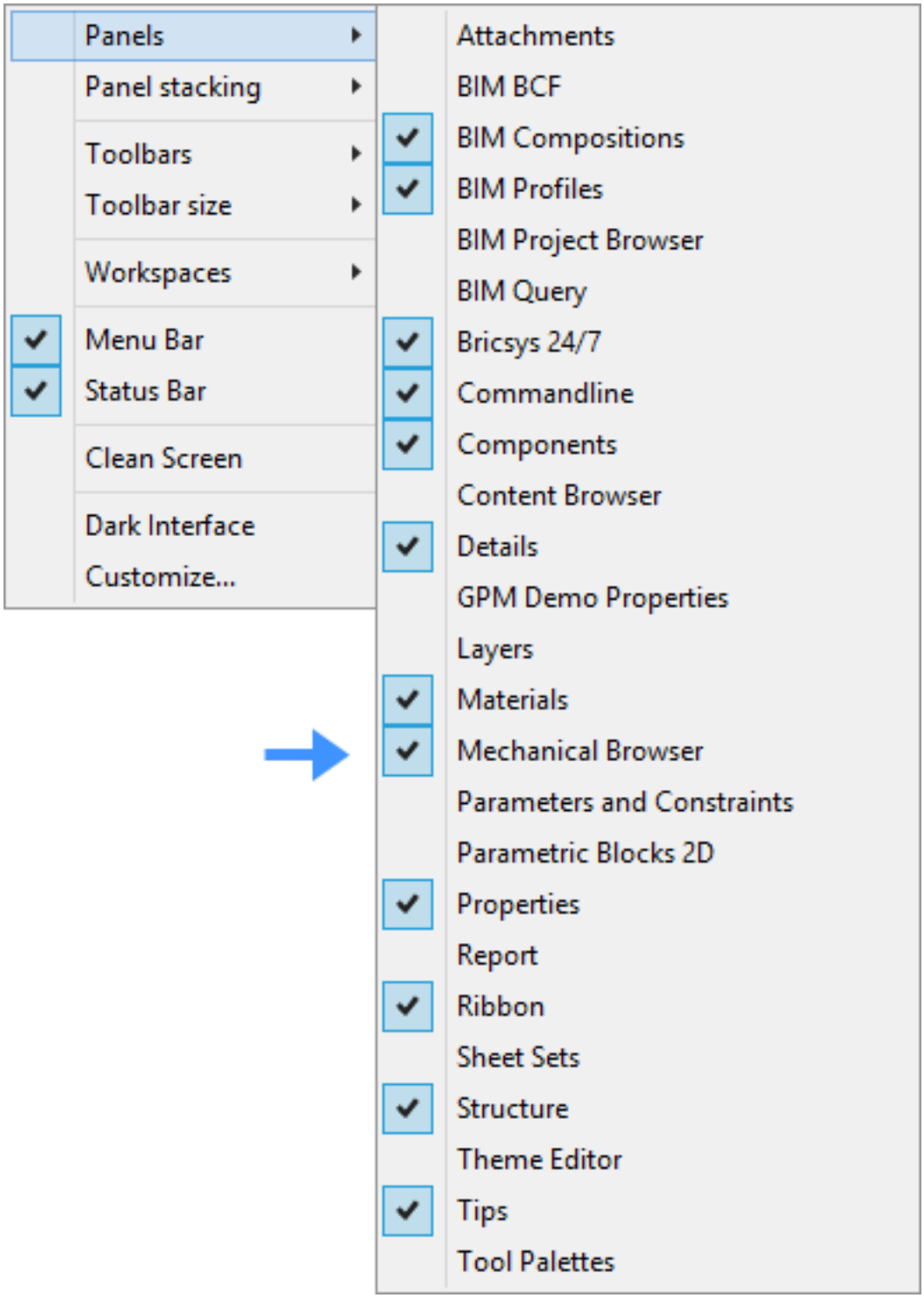
Panels
Panel stacking
Toolbars
Toolbar size
Workspaces
Menu Bar
Status Bar
Clean Screen
Dark Interface
Customize...
Attachments
BIM BCF
BIM Compositions
BIM Profiles
BIM Project Browser
BIM Query
Bricsys 24/7
Commandline
Components
Content Browser
Details
GPM Demo Properties
Layers
Materials
Mechanical Browser
Parameters and Constraints
Parametric Blocks 2D
Properties
Report
Ribbon
Sheet Sets
Structure
Theme Editor
Tips
Tool Palettes

Figure 2.574

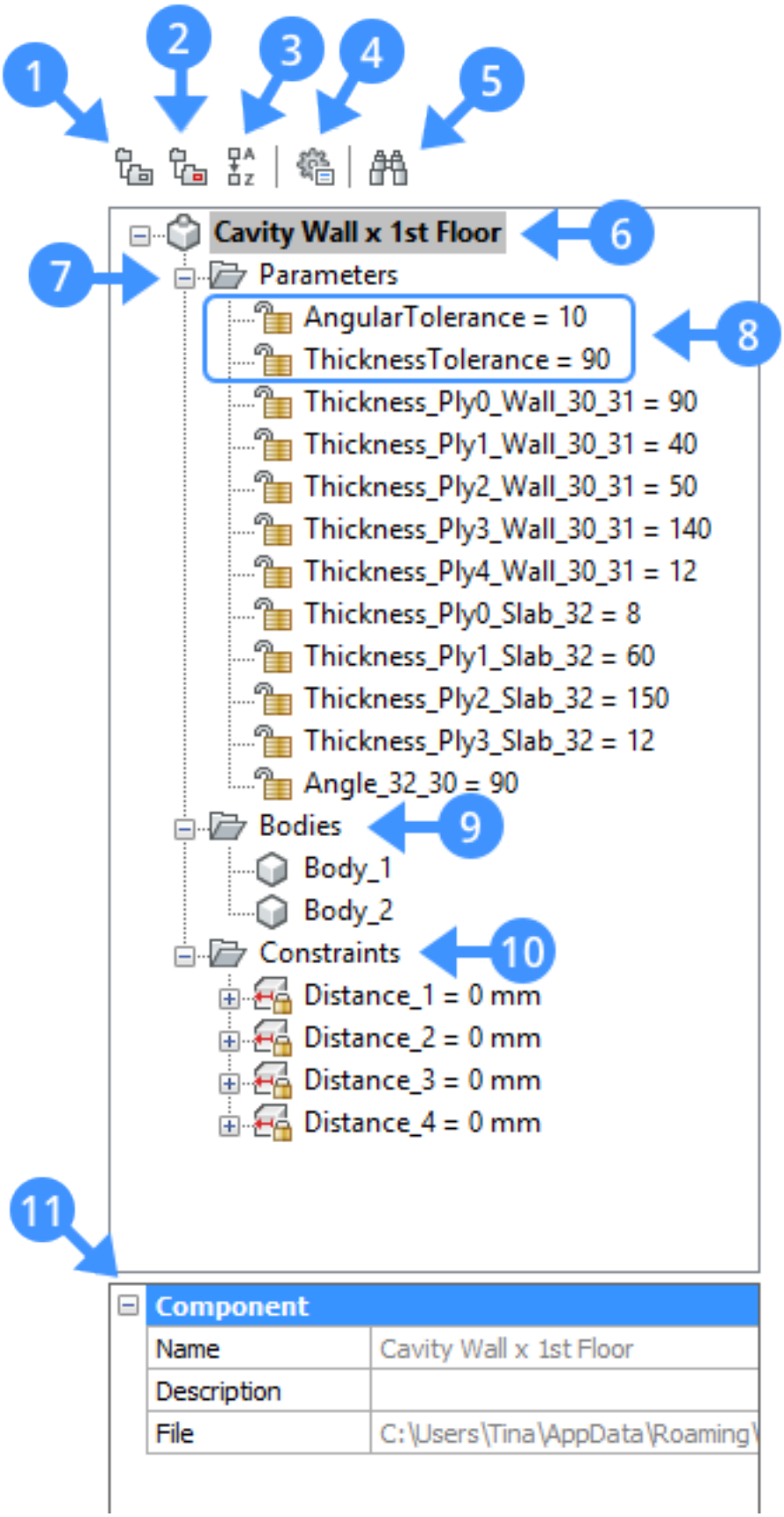
1
2
3
4
5
Cavity Wall x 1st Floor
6
7
Parameters
AngularTolerance = 10
ThicknessTolerance = 90
8
Thickness_Ply0_Wall_30_31 = 90
Thickness_Ply1_Wall_30_31 = 40
Thickness_Ply2_Wall_30_31 = 50
Thickness_Ply3_Wall_30_31 = 140
Thickness_Ply4_Wall_30_31 = 12
Thickness_Ply0_Slab_32 = 8
Thickness_Ply1_Slab_32 = 60
Thickness_Ply2_Slab_32 = 150
Thickness_Ply3_Slab_32 = 12
Angle_32_30 = 90
Bodies
9
Body_1
Body_2
Constraints
10
Distance_1 = 0 mm
Distance_2 = 0 mm
Distance_3 = 0 mm
Distance_4 = 0 mm
11
Component
Name
Cavity Wall x 1st Floor
Description
File
C:\Users\Tina\AppData\Roaming\

Figure 2.575

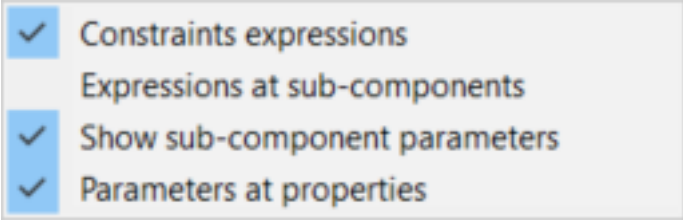

Figure 2.576

Figure 2.577

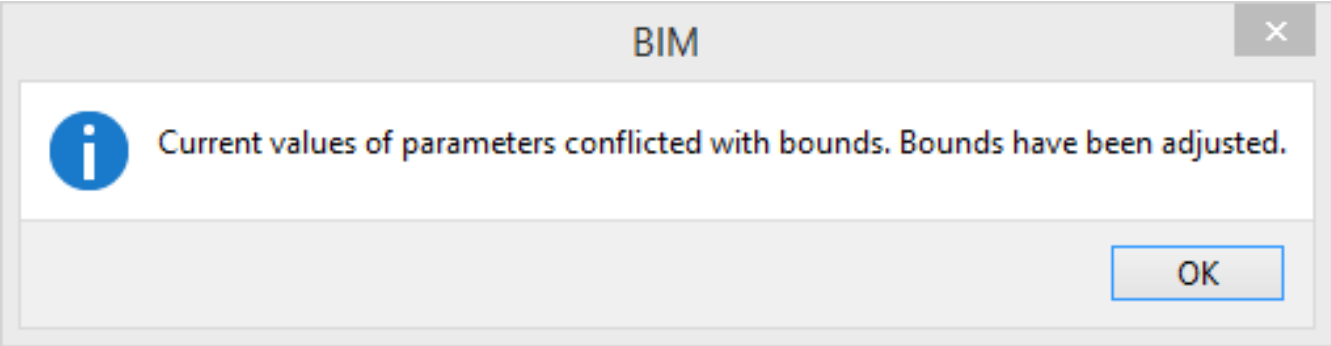

Parametrize and Edit a Structural Steel Connection

1. To open the .dwg file of the detail you want to parametrize, click on the detail in the Details Panel (2.8.8). The detail dialog box displays: (2.578 on the facing page)
2. Click **Parametrize**, or click **Open** and run BimParametrizeDetail (6.7.21). The detail .dwg file will open and the detail will be parametrized. (2.579 on page 1723)

Figure 2.578

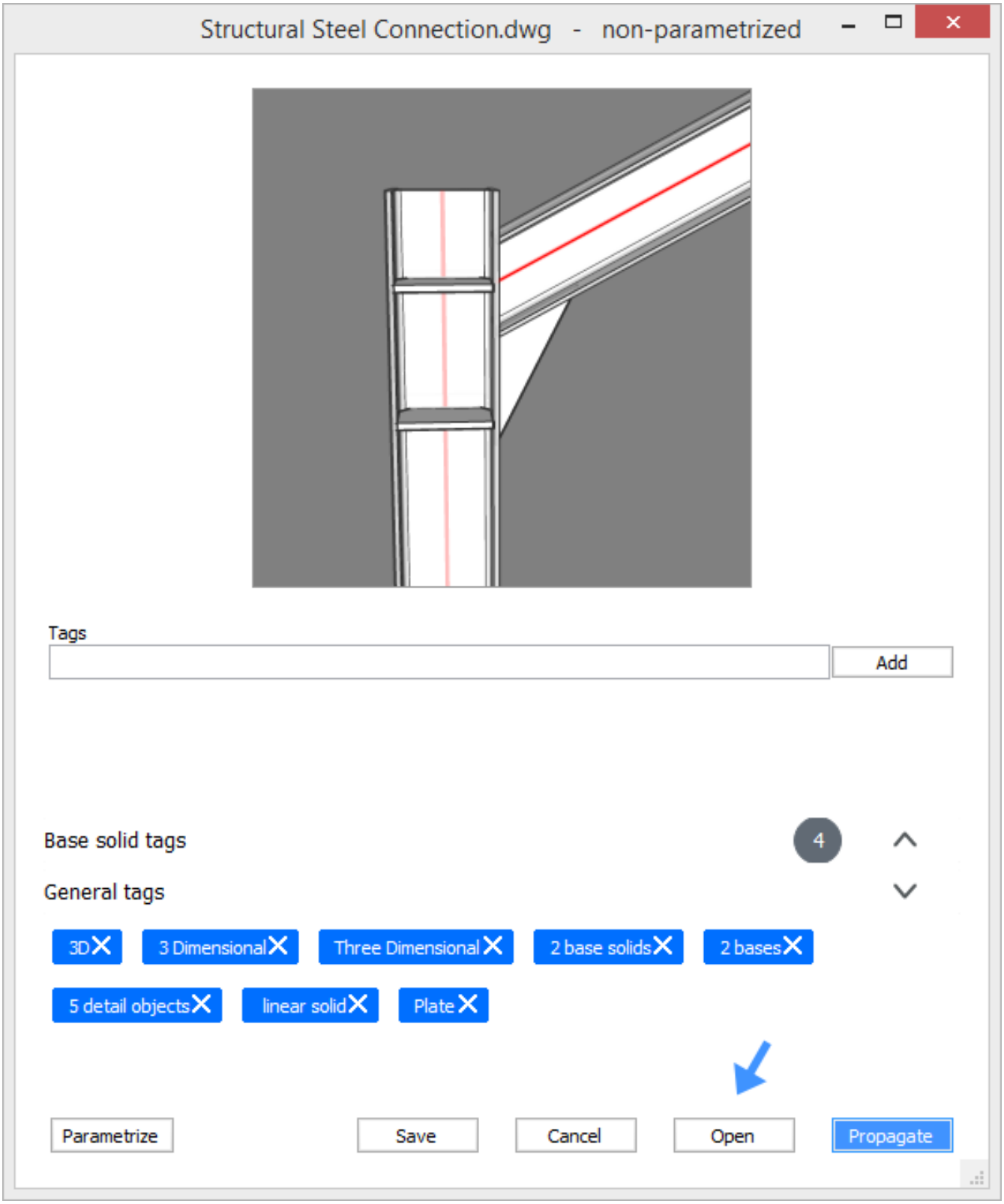
Structural Steel Connection.dwg - non-parametrized
Tags
Add
Base solid tags
4
General tags
3D
3 Dimensional
Three Dimensional
2 base solids
2 bases
5 detail objects
linear solid
Plate
Parametrize
Save
Cancel
Open
Propagate

3. Open the **Mechanical Browser**: (2.580 on page 1724) **Note:** For connections between linear base solids, only the framework parameters are automatically generated. You must manually add constraints to specify the behavior of detail objects in relation to the base solids. In this example, three coincidence constraints have been manually added: two to make sure that the connection planes of the triangular steel plate maintains coincident with the flanges of the steel column and girder, and one to make sure that the end section of the girder maintains coincident with the column flange. You can add coincidence constraints before or after the parametrize tool. If you add the coincidence constraints after you can see how the base solids change with new parameters. This makes it clear which constraints have to be added to make all detail objects move correctly.

4. Edit parameters. The parameters that were generated have specific values that make sure the detail looks exactly as it was created. If you change these values, the detail will change. **For example:**

   - Change the **Angle2_Beam_2E** from -28.1931013282 to -40. The column and the grider change in the model space. A warning pops up: (2.582 on page 1725) This is because the **AngularTolerance** parameter was set to 10. The **AngularTolerance** parameter automatically changed to 11.8069 because you have changed the **Angle2_Beam_2E** by 11.8069 degrees. Click **OK**.

Before	**After**
(2.595 on page 1736)	(2.596 on page 1737)

   - Change the **Offset1_Beam_2E** 0 to 200. You see the girder move 200 mm downwards. A warning pops up: (2.582 on page 1725) This is because the **OffsetTolerance** parameter was set to 31. The **OffsetTolerance** parameter automatically changed to 200 because you changed the **Offset1_Beam_2E** parameter by 200 mm. Click **OK**. **Before** (2.583 on page 1726)
     After (2.584 on page 1727)

Figure 2.579

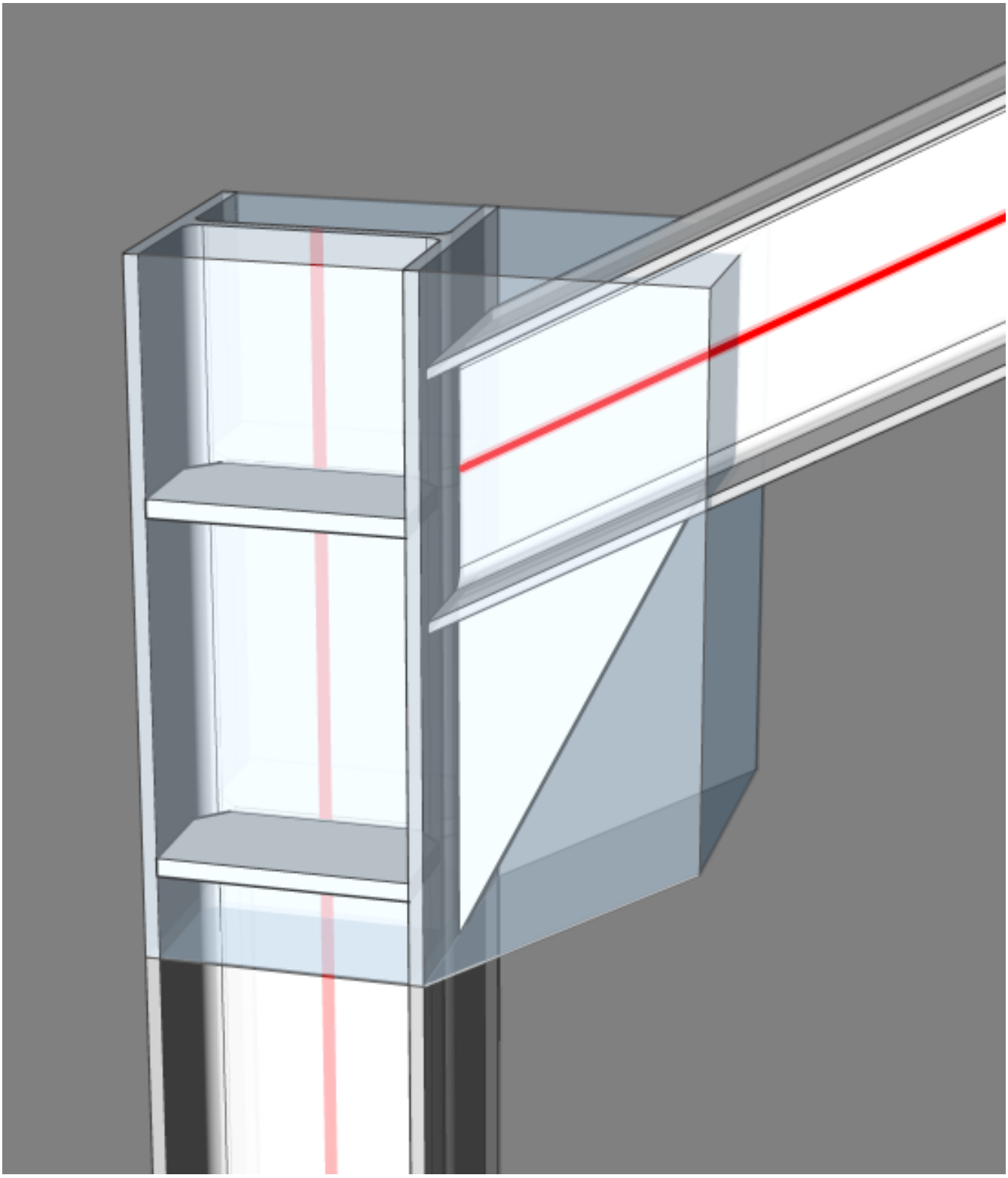

Figure 2.580

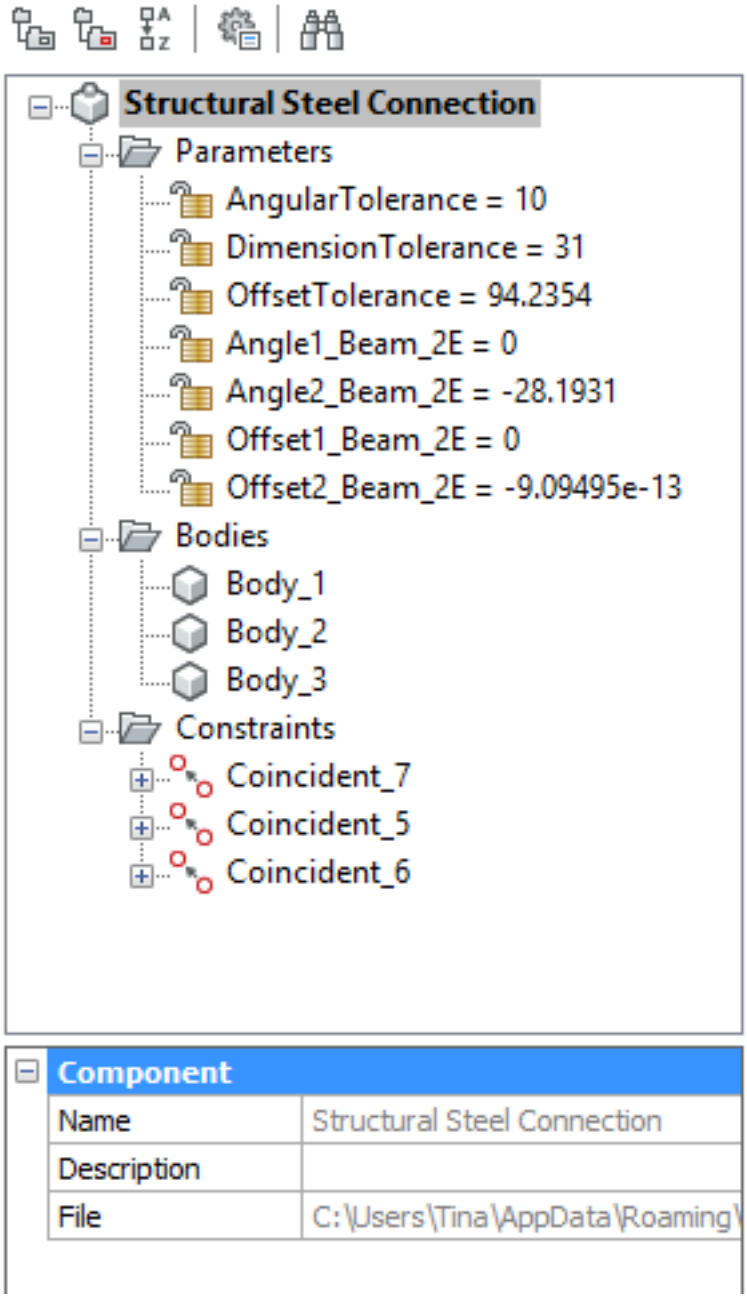

Figure 2.581

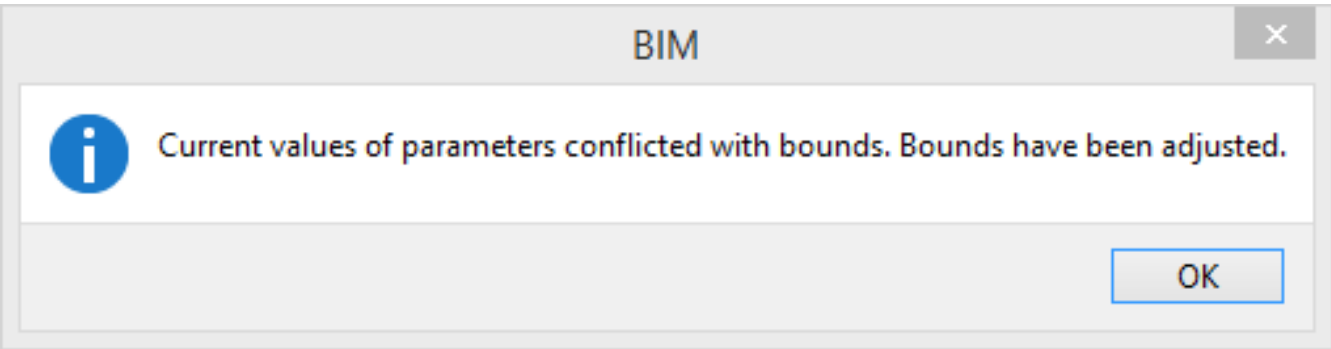

Figure 2.582

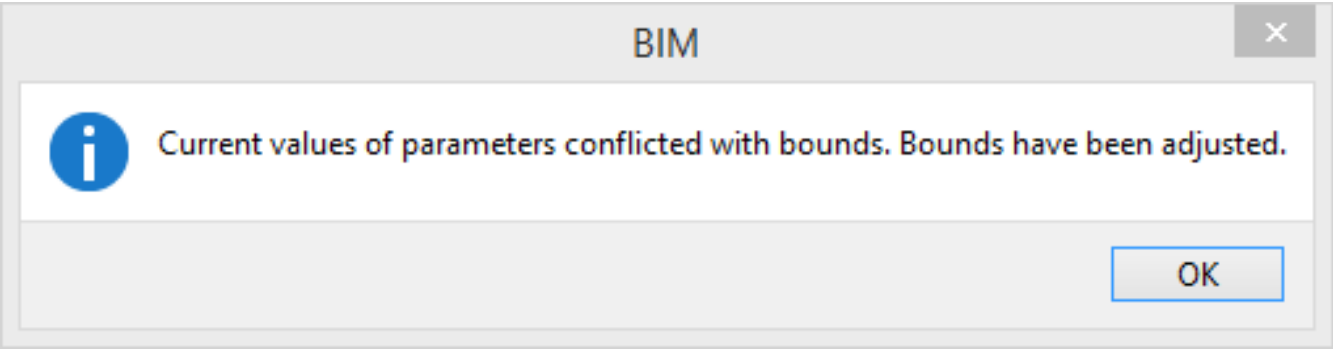
BIM
Current values of parameters conflicted with bounds. Bounds have been adjusted.
OK

Figure 2.583

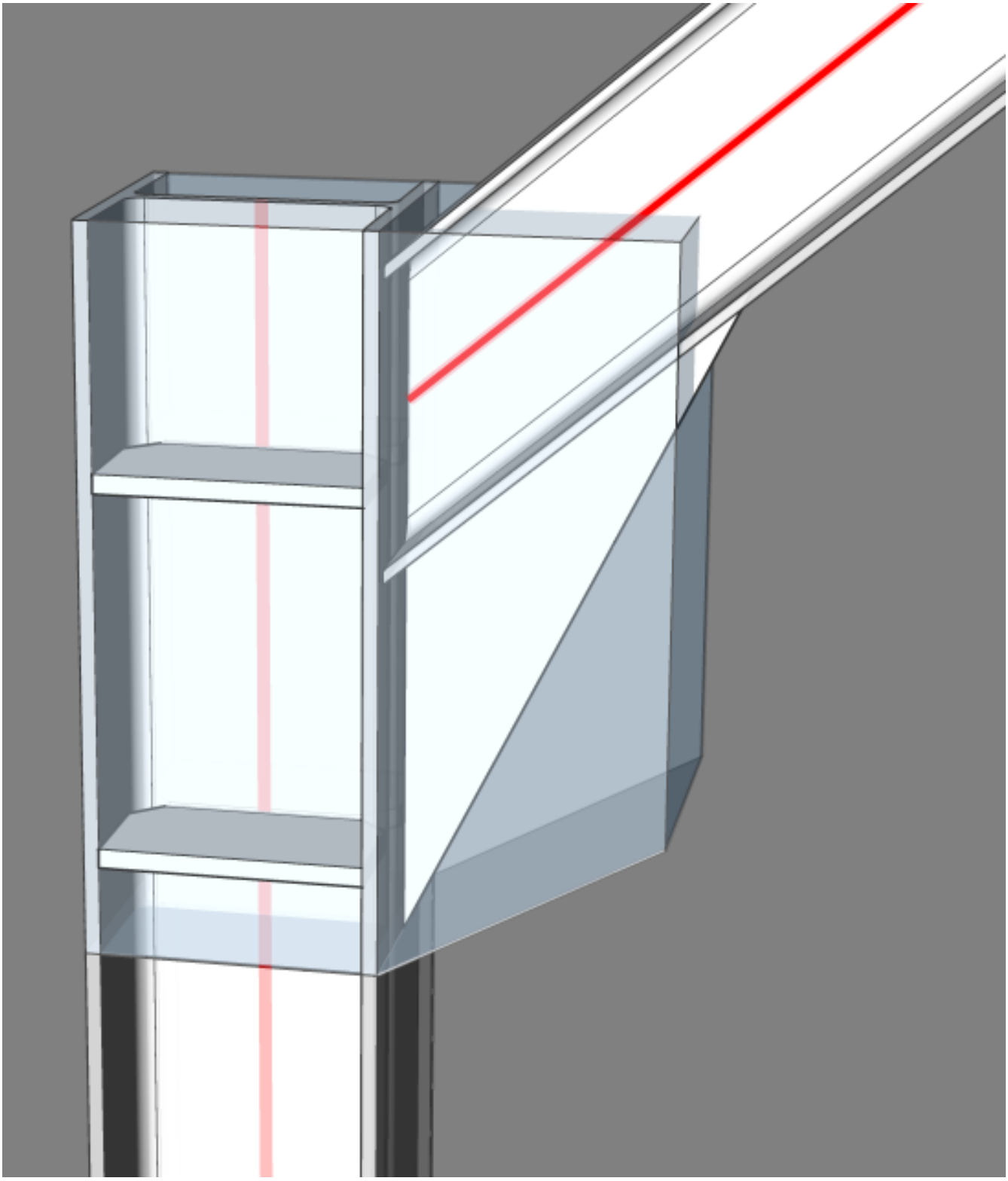

Figure 2.584

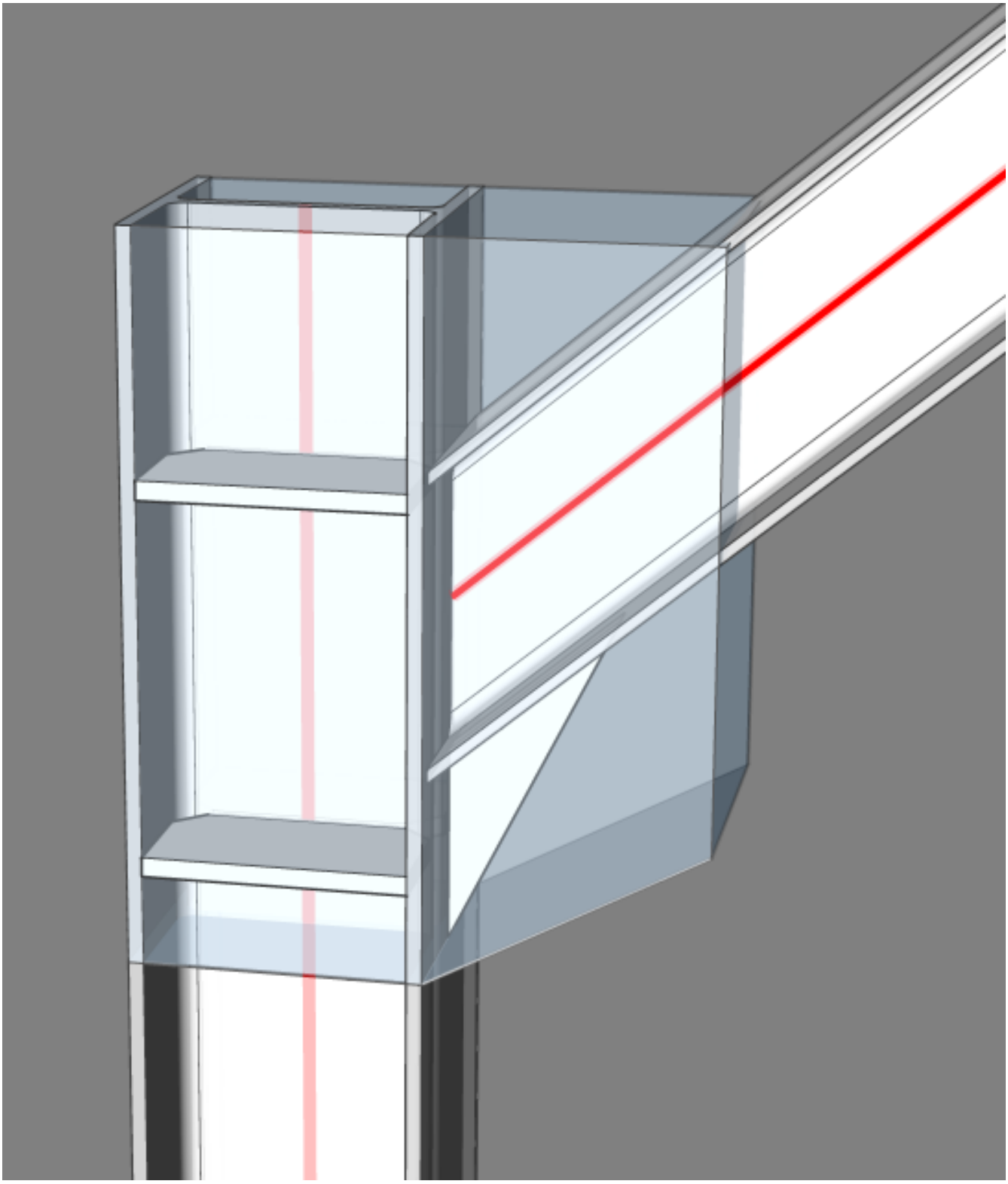

Propagate a Detail in a Project

There are different methods to Propagate a detail:

- With the Details Panel (2.8.8): propagate a detail from the project on all similar connections in the project.
- With the BimPropagateFromFile (6.7.28) command: propagate a detail from a file.

Propagate a Details with Parameters Fewer suggestions are given by the propagate command for a detail that is not parametrized. This is because a detail that is not parametrized has fewer possible locations. For example: if a non-parametrized detail of a wall-slab connection is propagated, BricsCAD BIM won't be able to propagate this detail to a wall-slab connection when the composition is different or a particular plie in the wall differs 10 mm from the corresponding plie in the wall of the original detail. To solve this problem parametrize the detail.

Propagate a Detail with Parameters The **Propagate** command can adapt a detail with parameters to situations that differ from the original (eg: another corner, a smaller profile, etc.). You can decide how much the connections can differ from the original with the tolerance parameters. Differenttolerance parameters:

- **Angular** Sets the tolerance on angle parameters of the detail in degrees. Angles in the target situation cannot deviate more than this tolerance value from the original angles in the detail.
- **Dimension** Sets the tolerance for the profile dimensions of linear base solids in the detail. Profile widths and heights in the target situation cannot deviate more than this tolerance from the original widths and heights in the detail.
- **Offset** Sets the tolerance for offset parameters of the detail. Offsets in the target situation cannot deviate more than this tolerance from the original offsets in the detail.
- **Thickness** Sets the tolerance for the total thickness of planar base solids in the detail. Thicknesses in the target situation cannot deviate more than this tolerance from the original thicknesses in the detail.

Figure 2.586

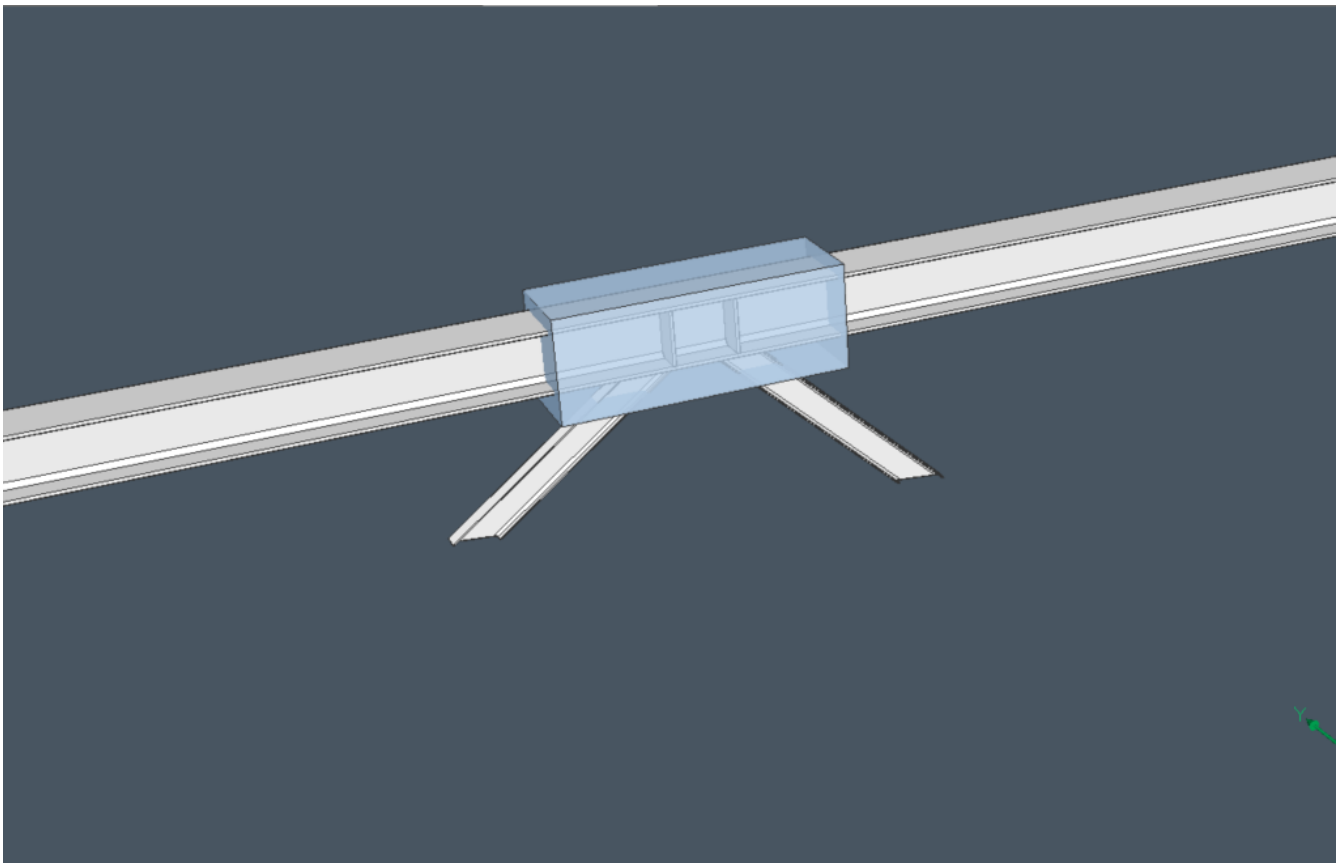

In the following project, there are a lot of similar connections present. However, the angles of the connections vary and the lower beam in the truss and has a different profile size than the upper beam. (2.585) Propagate a detail

Figure 2.585

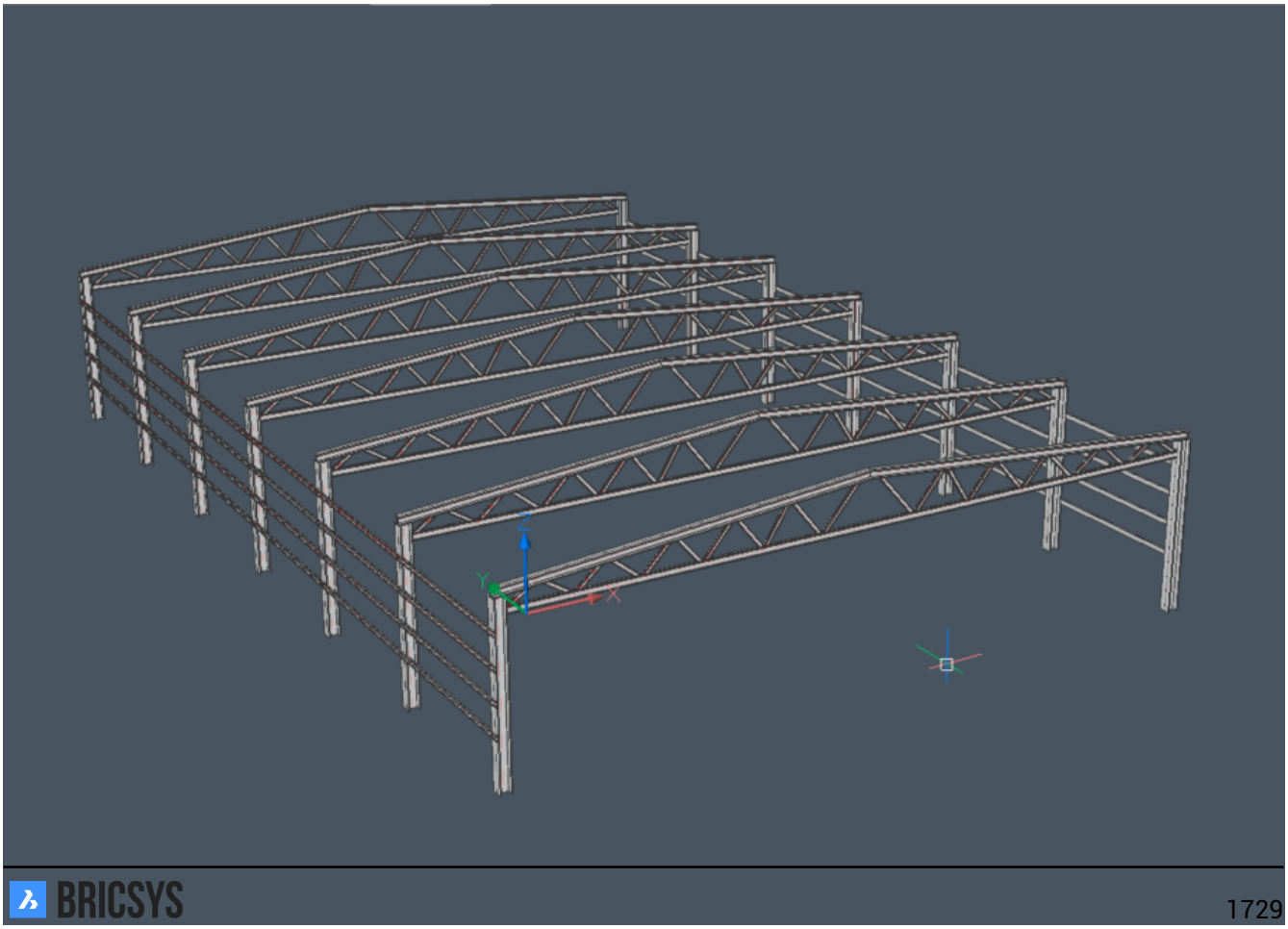

in the project. (2.586) The **Mechanical Properties** displays the parameters. The **Angle Tolerance** parameter is set

Figure 2.587

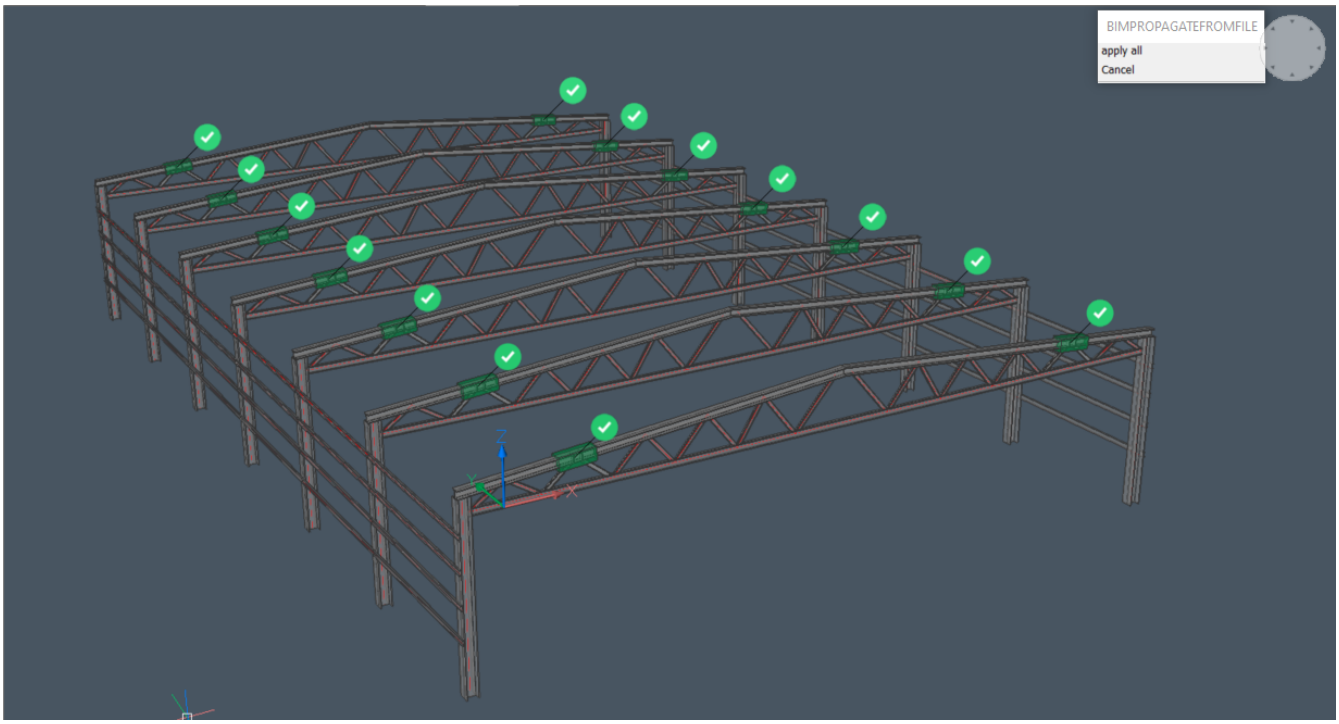

Figure 2.588

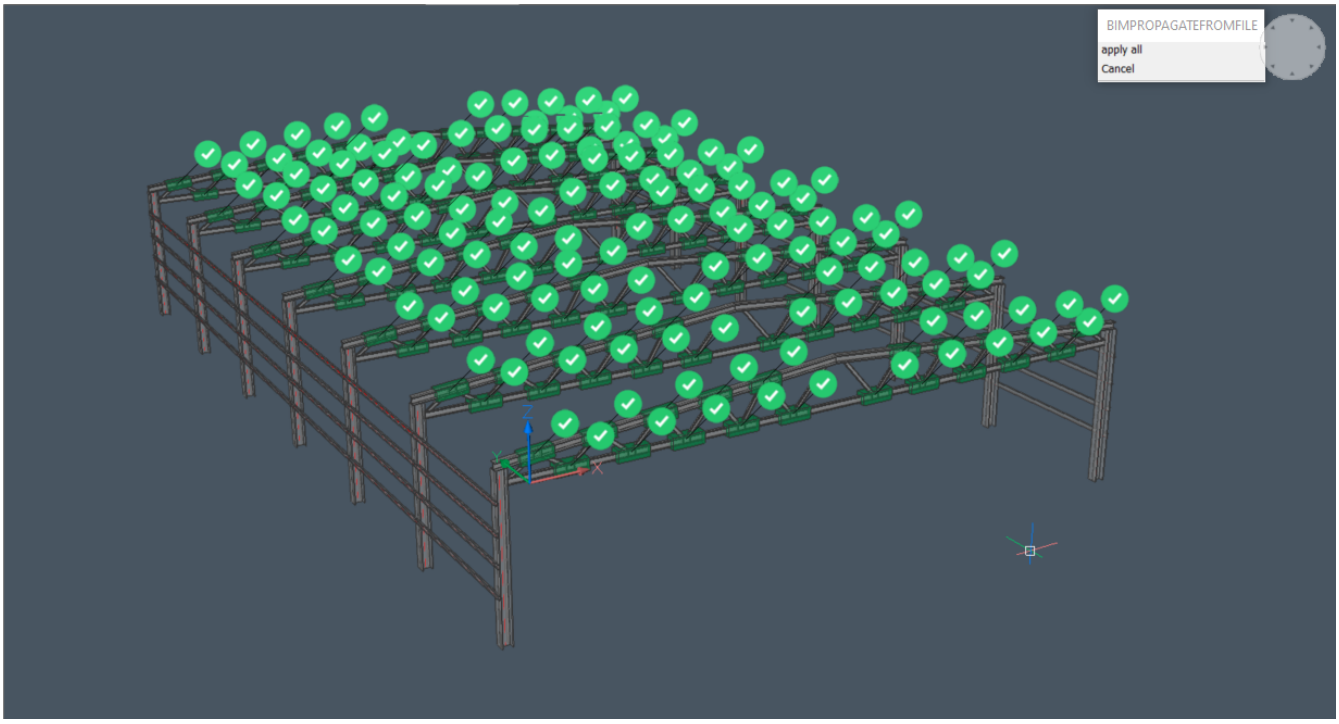

Figure 2.589

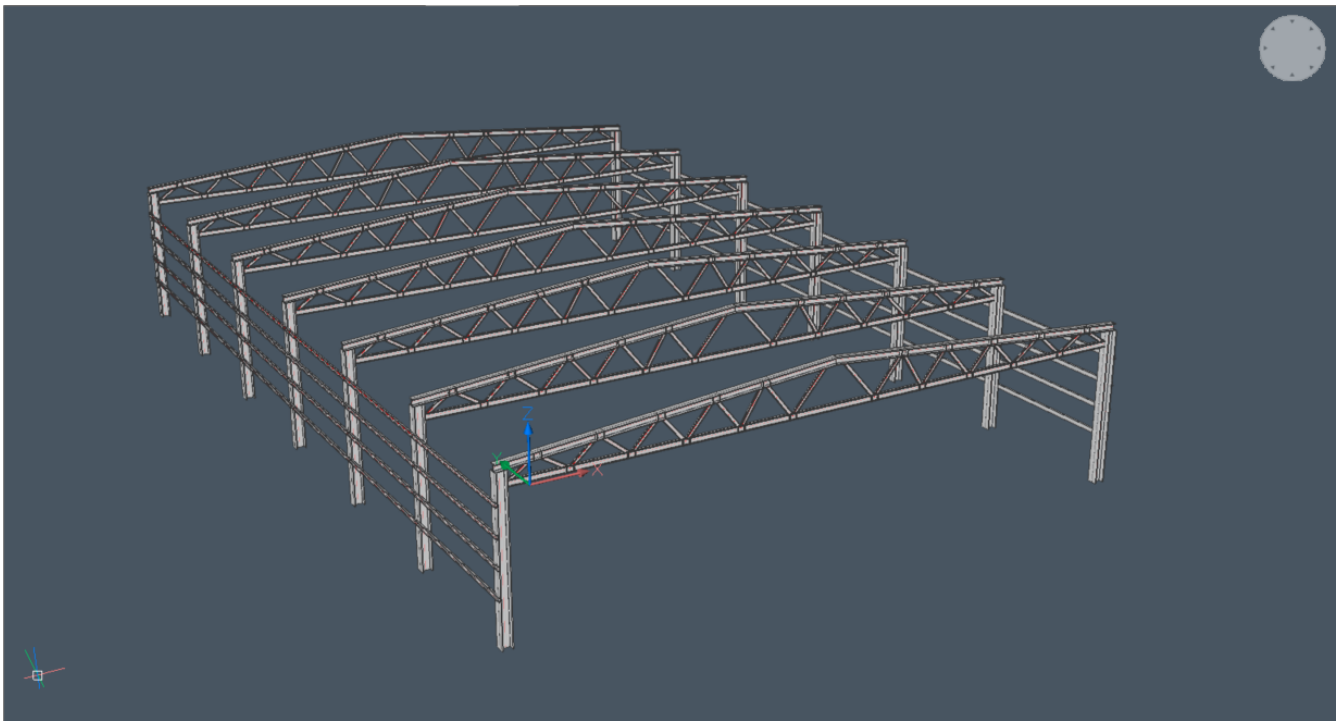

(2.590 on the following page)

Figure 2.590



Figure 2.591

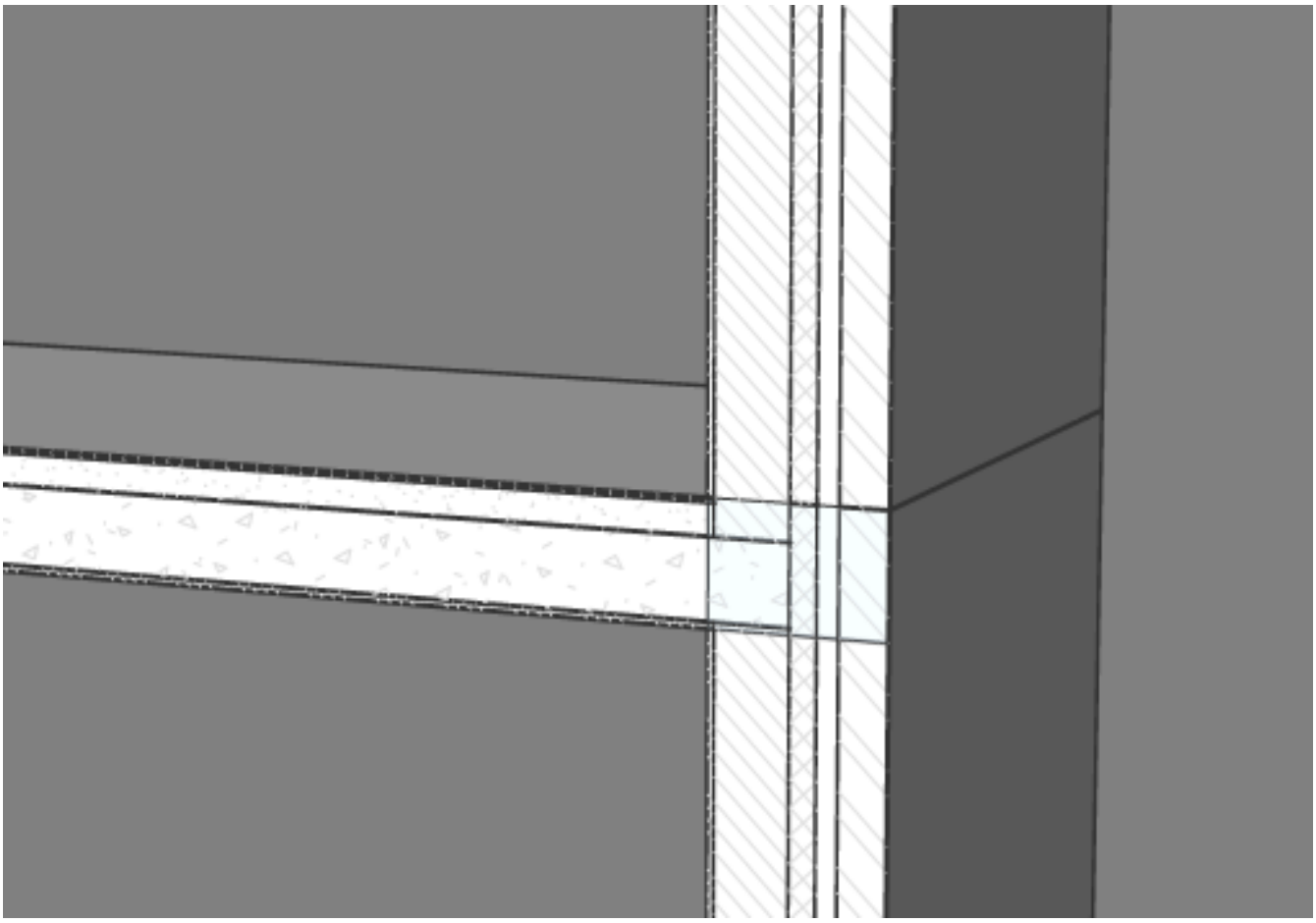

Figure 2.592

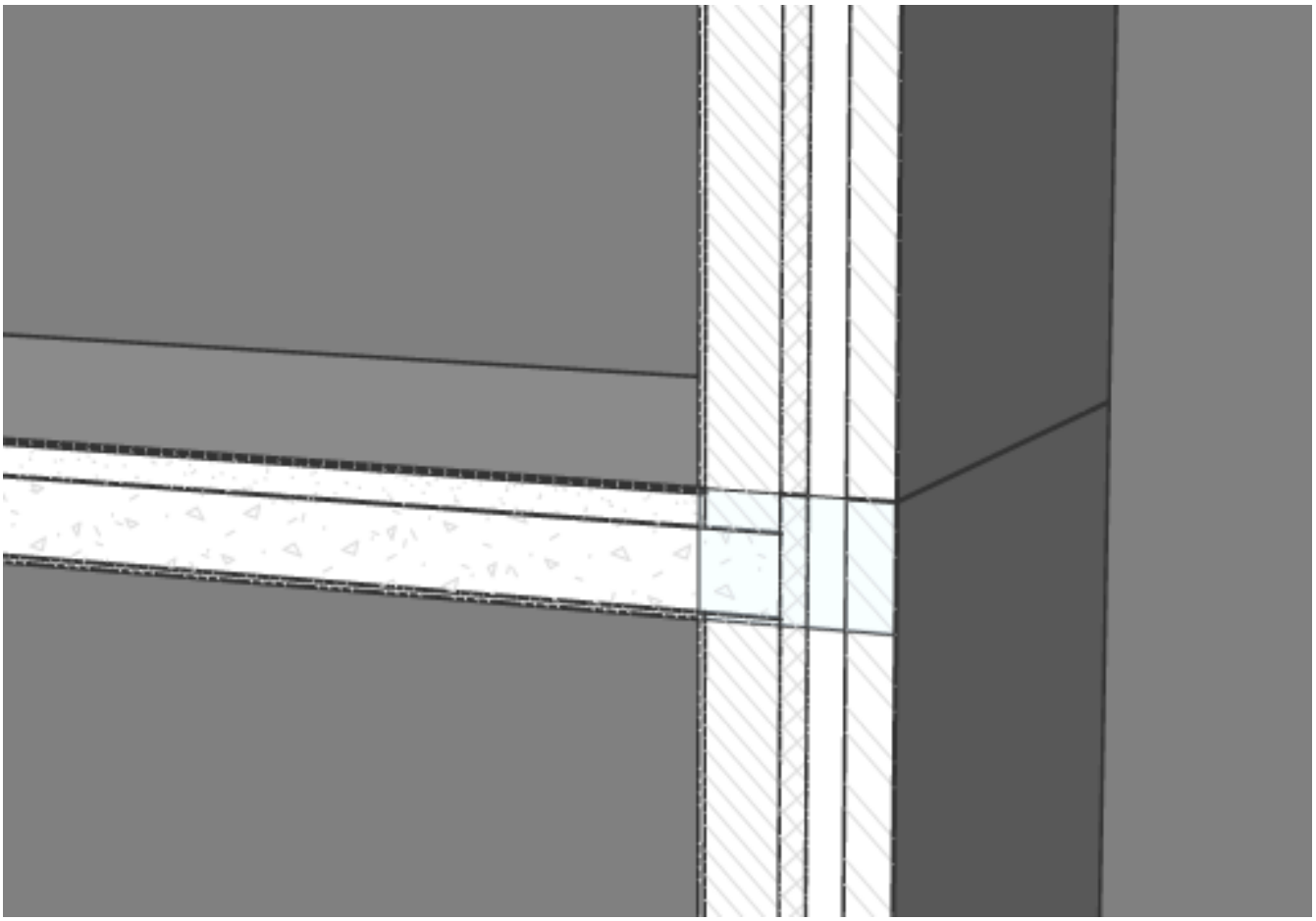

Figure 2.593

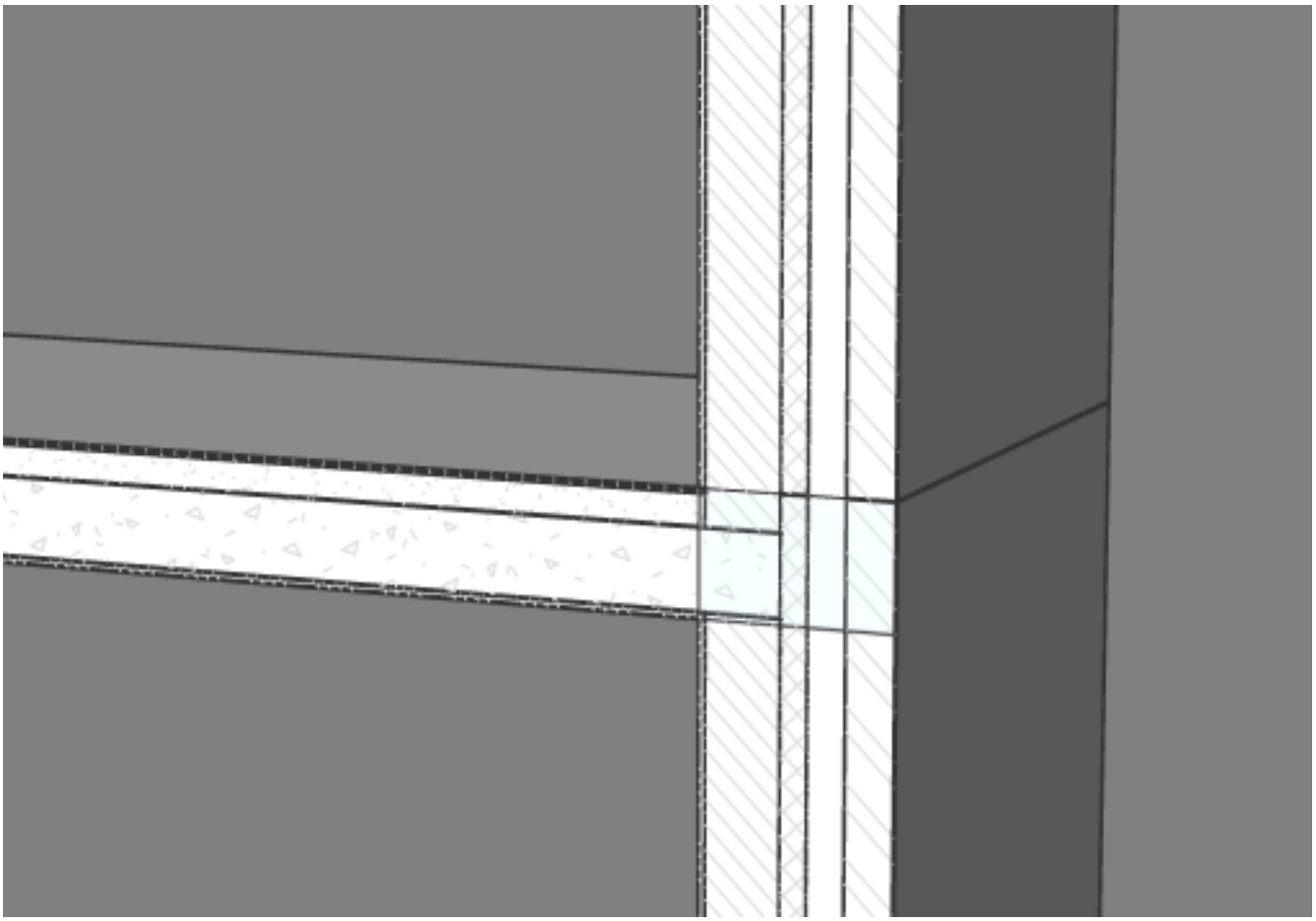

Figure 2.594

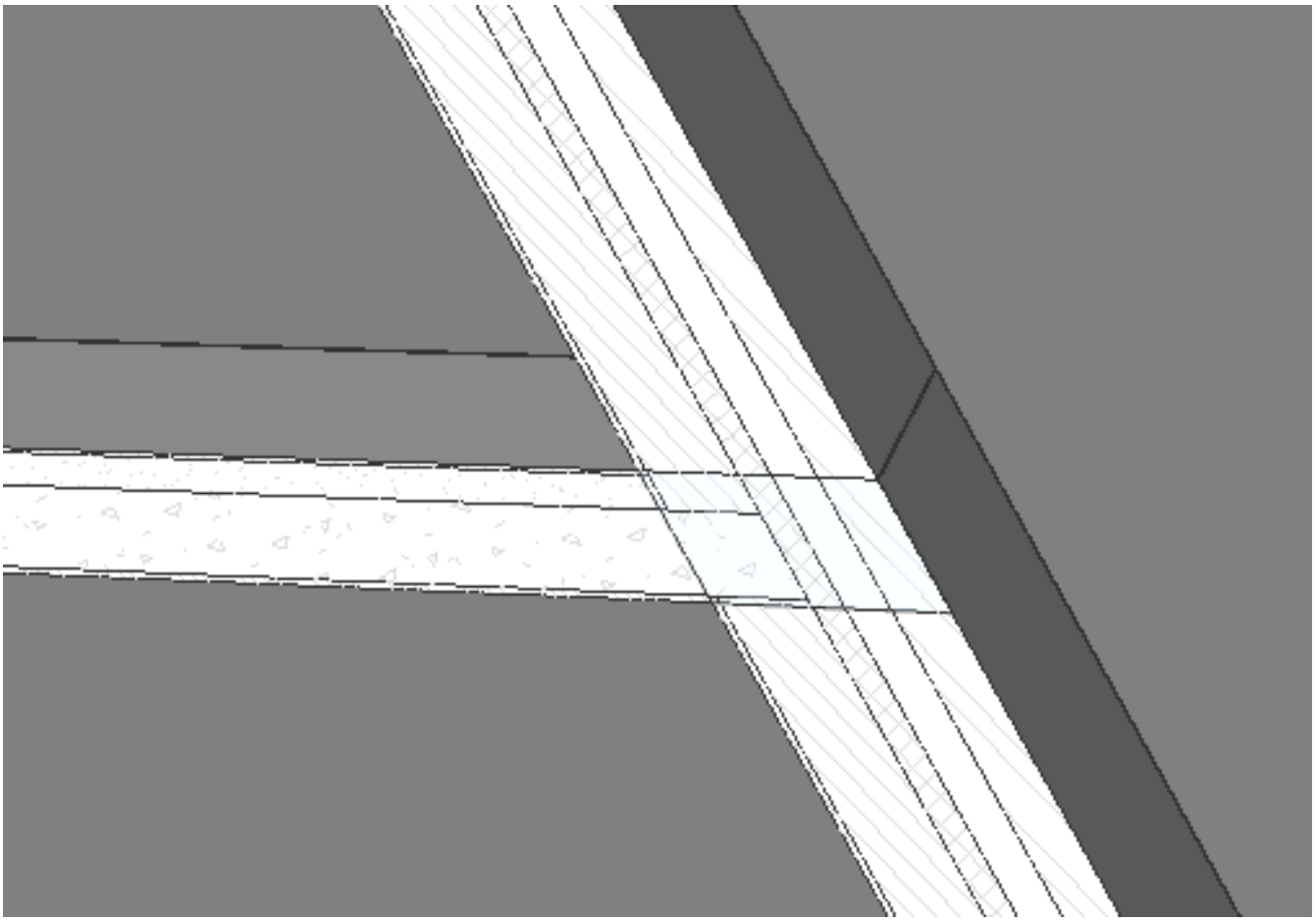

Figure 2.595

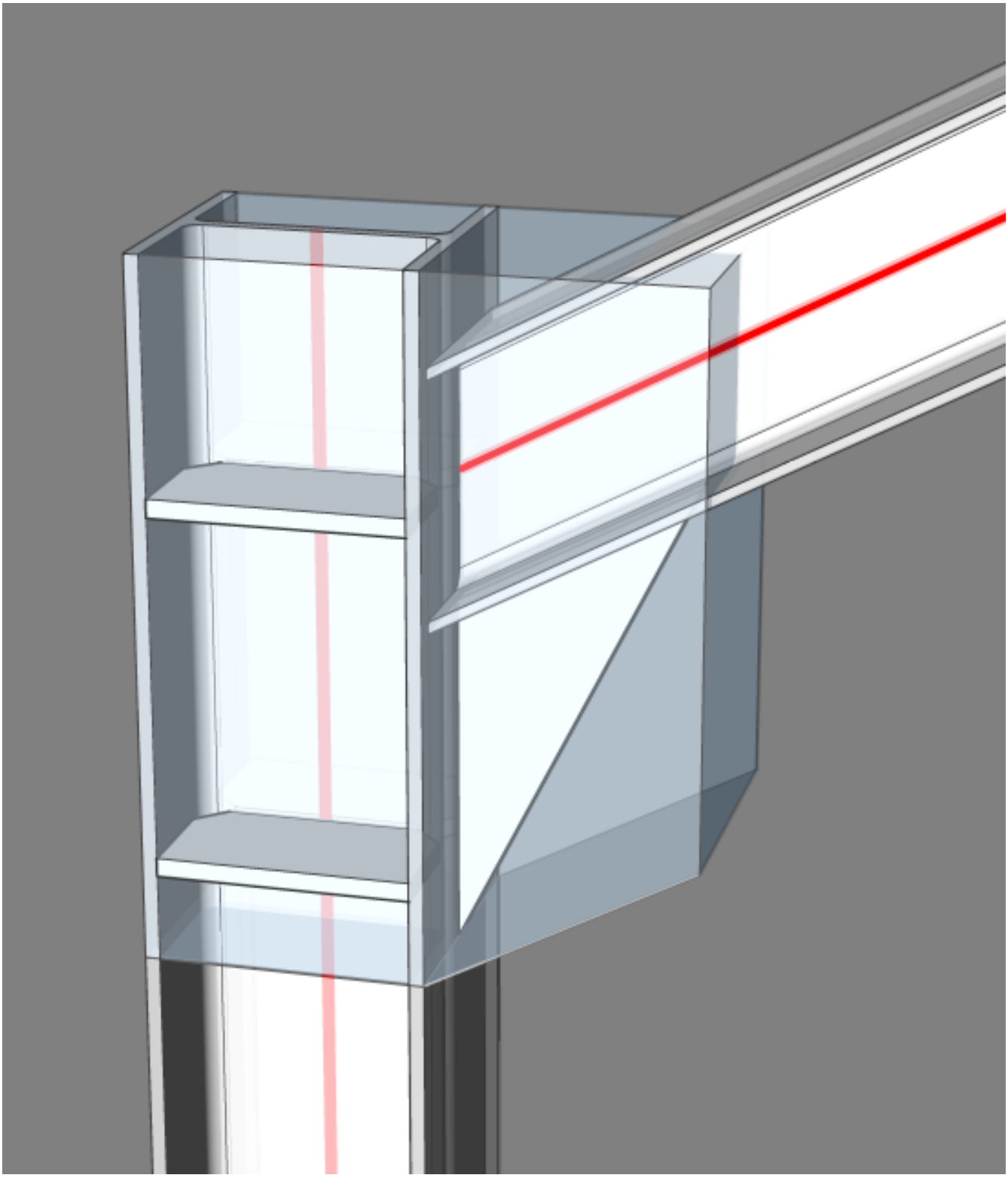

Figure 2.596

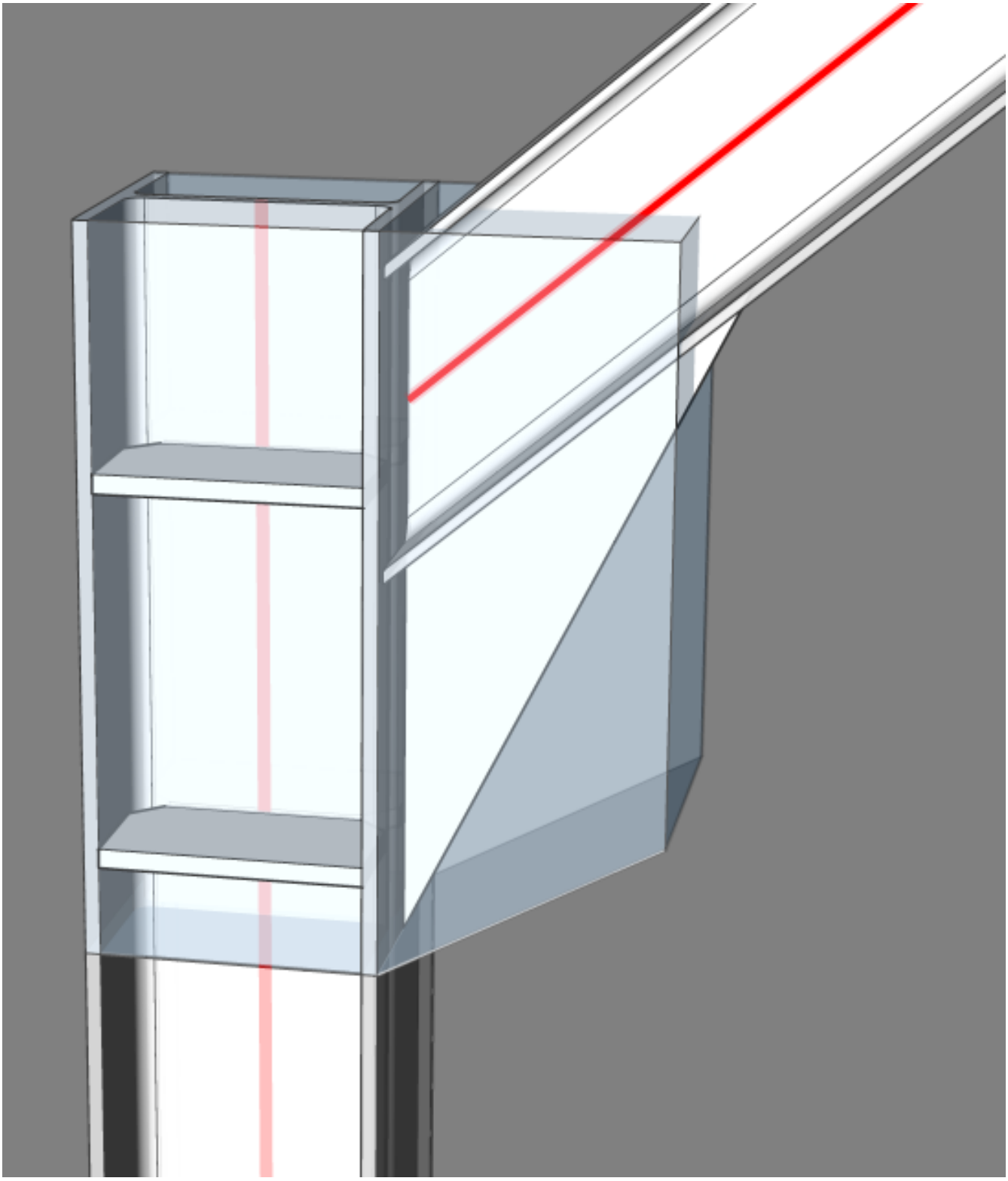

2.8.10 Rhino/Grasshopper Integration

Command: Rhino, Grasshopper, ToGrasshopper **Overview:** You can use Rhinoceros3D (a.k.a. "Rhino") and Grasshopper to create parametric, NURBS-based geometry inside of BricsCAD. To use this integration, you will need a "Rhinoceros WIP" license. Any license holder can request a WIP license; more info can be found in the "Installing Rhino/Grasshopper Connection" section below. Rhino creates NURBS geometry, and Grasshopper adds scriptable parametric controls that can drive that geometry. This combination of tools allows the iterative, algorithmic design of CAD and BIM geometry.

About

Rhinoceros3D is a 3D modeler developed by Robert McNeel & Associates of Seattle, Washington USA. Rhino is used to create, edit, analyze, document, render, animate and translate NURBS* curves, surfaces, solids, point clouds and polygon meshes. Grasshopper is a visual programming language environment that runs within the Rhinoceros 3D computer-aided design application. It is tightly integrated with Rhino's 3D modeling tools.

Installing Rhino/Grasshopper Connection

1. Download Rhino WIP from: `https://www.rhino3d.com/download/rhino/wip`. **Note:** To download Rhino WIP, you will need a valid license key for Rhino 6, and the email address used to purchase that Rhino license. Trial license keys or keys for older versions of Rhino will not work for this integration. Also, your Rhino WIP installation will expire every month. When this happens, you will get a **'Rhino WIP is out-of-date'** notification inside of BricsCAD BIM. This will send you back to the installer page, where you can use the same WIP license key to simply re-activate.
2. Download the Grasshopper-BricsCAD Connection from the BricsCAD Application Store: `https://www.bricsys.com/applications/a/?rhino-grasshopper-connection-for-bricscad-a1353-a12360`. The installer copies all required files to the 'Program Files\Bricsys\Grasshopper-BricsCAD Connection' folder.
3. Restart BricsCAD V20.
4. To launch Grasshopper or Rhino, use the new tab displayed in the ribbon or launch with the Quad.

To launch a Grasshopper file from BricsCAD

1. Open an empty BricsCAD file.
2. Save it.
3. Open Grasshopper with the button in the new Grasshopper tab inside BricsCAD.
4. You can close the Rhino pop-up window. Rhino will continue to work in the background.
5. In the File tab of Grasshopper, choose 'New document' to open a new and empty Grasshopper script.
6. Choose 'Open document...' to open an existing Grasshopper script. You can use any script you made with Grasshopper in the past and open it in BricsCAD, as long as the input geometry from another program has been internalized. (To internalize data right-click the input geometry component and hit 'Internalise data'.)
7. The geometry you created with the script should now pop-up in your BricsCAD model space, displayed in red. Make sure you don't close the Grasshopper window, otherwise the preview geometry will disappear, as the Grasshopper document is closed.
8. If your Grasshopper script is open and you still don't see the preview geometry, it probably means your Grasshopper file is linked to the wrong BricsCAD document. To link it to the correct one, see 'To link a Grasshopper file with a BricsCAD file'.

To link a Grasshopper file with a BricsCAD file By default, the BricsCAD file that the Grasshopper document will link to is the one that was active when you launched Grasshopper from BricsCAD. If you want to link it to another BricsCAD file, you need to:

1. Make the target BricsCAD drawing the current drawing (i.e. the one you see in the model space window of your current session).
2. Link the Grasshopper script to this open drawing. You do that by clicking the Link icon in the bar just above the Grasshopper canvas that contains the script that you are trying to link.

To launch a sample file The sample files are provided with the Grasshopper-BricsCAD Connection. They can show you what is possible with the Connection. They are stored is the 'Program Files\Bricsys\Grasshopper-BricsCAD Connection' folder.

1. Open up a sample .dwg file by opening a .dwg from the 'Program Files\Bricsys\Grasshopper-BricsCAD Connection' folder.

2. You will get a warning that the file is read-only. This happens because the document is located in a secured folder. Click 'Yes' to open as read-only. **Optional**: If you don't want this warning, or if you want to edit the file, copy-paste the sample files into one of your own folders and open them from there instead.
3. From inside Grasshopper, choose File > Open Document. Go to the 'Program Files\Bricsys\Grasshopper-BricsCAD Connection' folder again.
4. Choose the .ghx-file with the same name as the .dwg file.
5. The sample file now opens and you should see red preview geometry in your BricsCAD model space. Make sure you don't close the Grasshopper window, otherwise the preview geometry will disappear, as the Grasshopper document is closed. If your Grasshopper script is open and you still don't see the preview geometry, it probably means your Grasshopper file is linked to the wrong BricsCAD document. To link it to the correct one, see 'To link a Grasshopper file with a BricsCAD file'.
6. You can play around with the input sliders in the Grasshopper script.
7. If you are happy with your model and would like to convert the preview geometry into real BricsCAD geometry, you can 'bake' the geometry into BricsCAD. You do that by selecting all the 'Bake Building Element' components (Shift-clicking them all) and pressing the Bake button .
8. A pop-up window appears, just click 'OK' to accept.
9. The geometry is now converted into real BricsCAD geometry, even with BIM data attached to it.
10. You won't be able to save your changes to your files, as they were read-only. So discard your changes or save the files as new ones on a different location.

Customizing the Rhino/Grasshopper Connection

The code for the Rhino/Grasshopper Connection is 100% open-source and is available at `https://github.com/Bricsys/rhino.inside-bricscad`. This allows you to fully customize your Connector by coding to your heart's content (assuming, of course, that you know how to code).

Uninstall the Rhino/Grasshopper Connection

1. Launch 'Add or Remove Programs' in Windows.
2. Search for 'Grasshopper-BricsCAD connection'.
3. Hit 'Uninstall'.

How to draw a box in Rhino and bake into BricsCAD via Grasshopper

1. Open a new BricsCAD file.
2. Save the file.
3. In BricsCAD, click on **Grasshopper > Rhino**.
4. Draw a Rhino box by typing **BOX** in the Rhino command line. (This works in the same way as the BricsCAD **Box** command).
5. Click for the first corner of the base.
6. Click for the other corner of the base.
7. Click to define the height of the box. (2.597 on the next page)
8. To open a new Grasshopper script, inside the Grasshopper environment, click on **Grasshopper > Grasshopper** then click on **File > New document**. (2.603 on page 1744)
9. Save the file.
10. Drag and drop the **Params > Geometry > Brep component** onto the Grasshopper canvas.
11. Right-click on the component and select **Set one Brep**. (2.599 on page 1741)
12. Go to the Rhino canvas and select your cube.
13. The Brep component will change color from orange to grey. If you close the Rhino window and return to the Grasshopper window, a preview of the cube will display in the BricsCAD model space.
14. Drag and drop the **BricsCAD > Building Element > Bake Geometry component** onto the Grasshopper canvas.
15. To link the two components click and drag from the Brep component's right dot to the BricsCAD Bake component's left dot. (2.600 on page 1742)
16. Right-click onto the Bake Geometry component and choose **Bake into BricsCAD**. (2.601 on page 1742) The following dialog displays. Here you can choose the destination Layer, Material and Color: (2.602 on page 1743)
17. Click **OK**. The box is baked as a solid into BricsCAD.

Figure 2.597

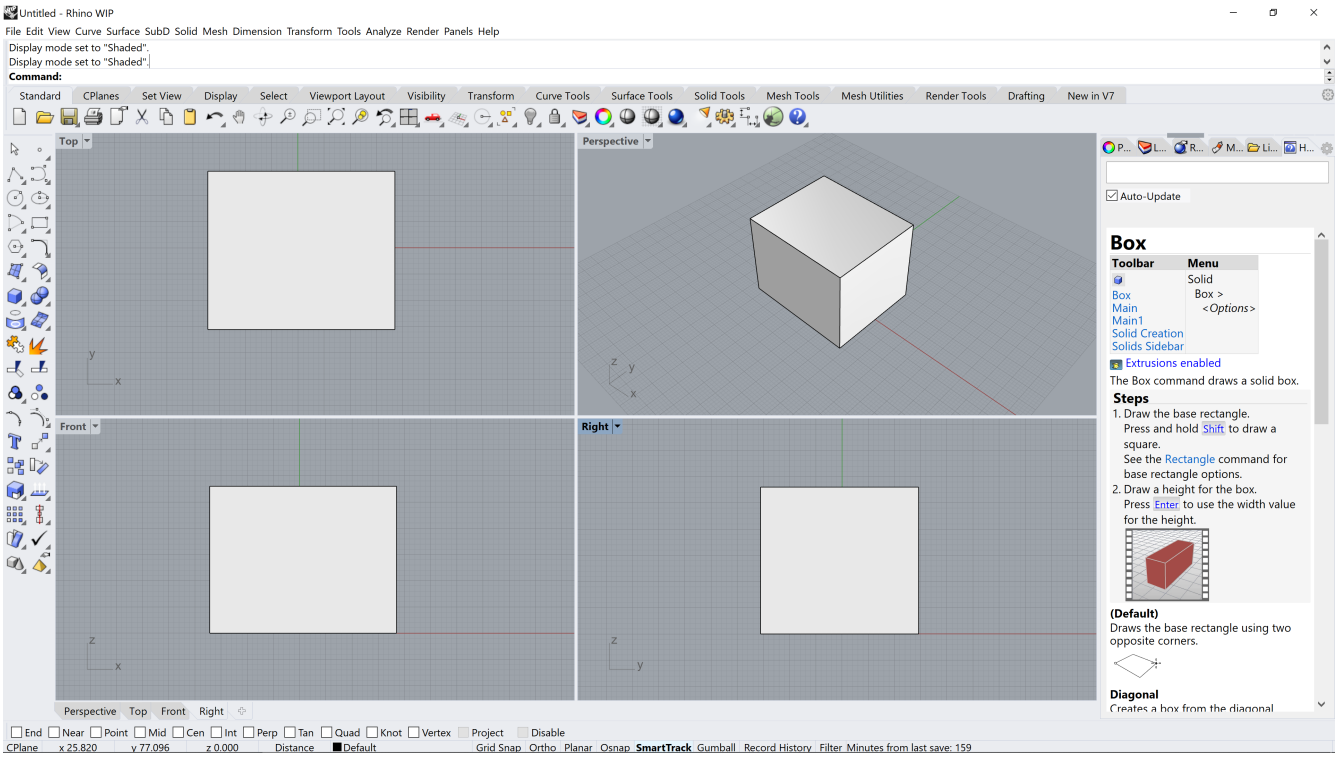

Figure 2.598

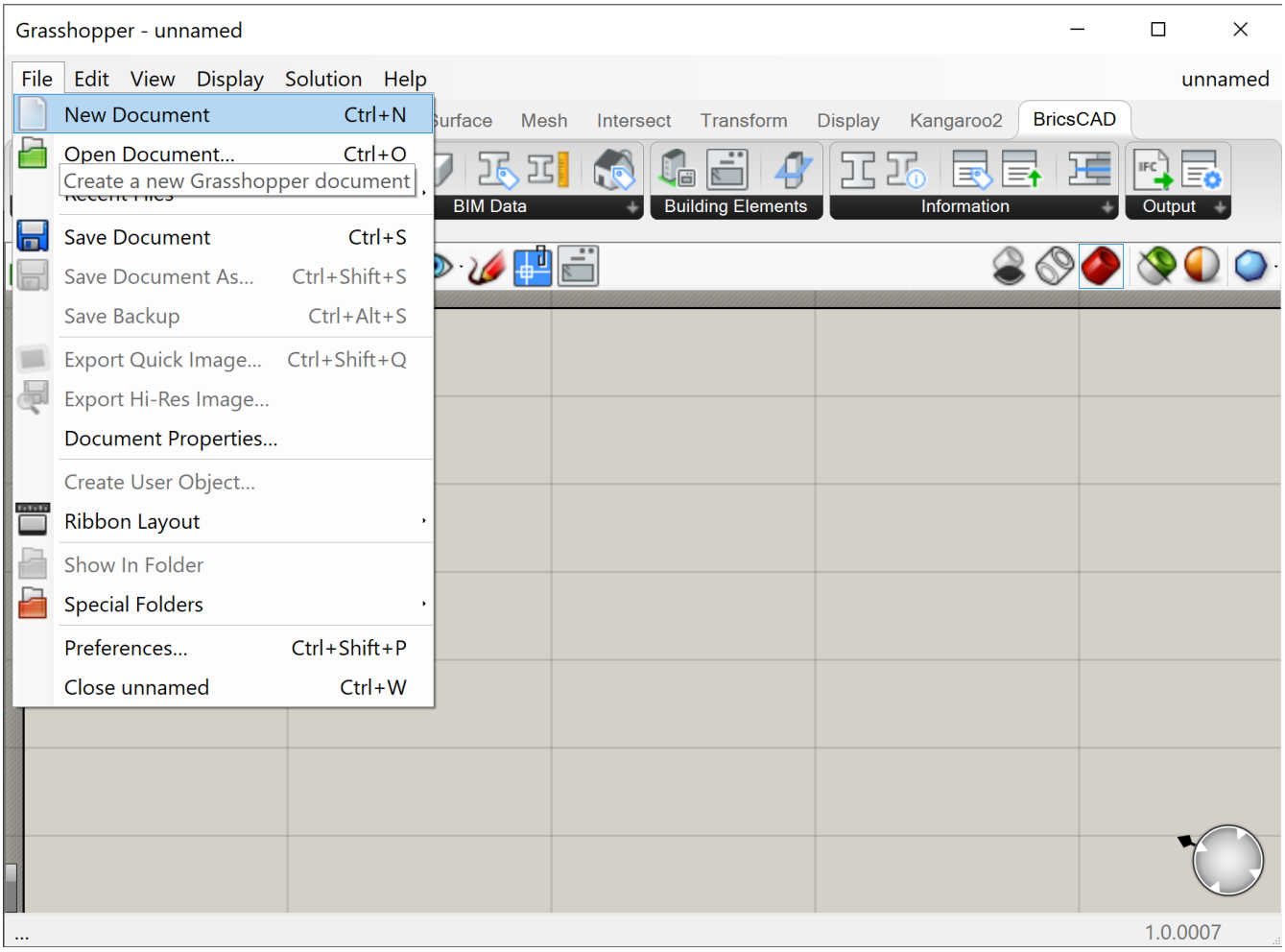

Figure 2.599

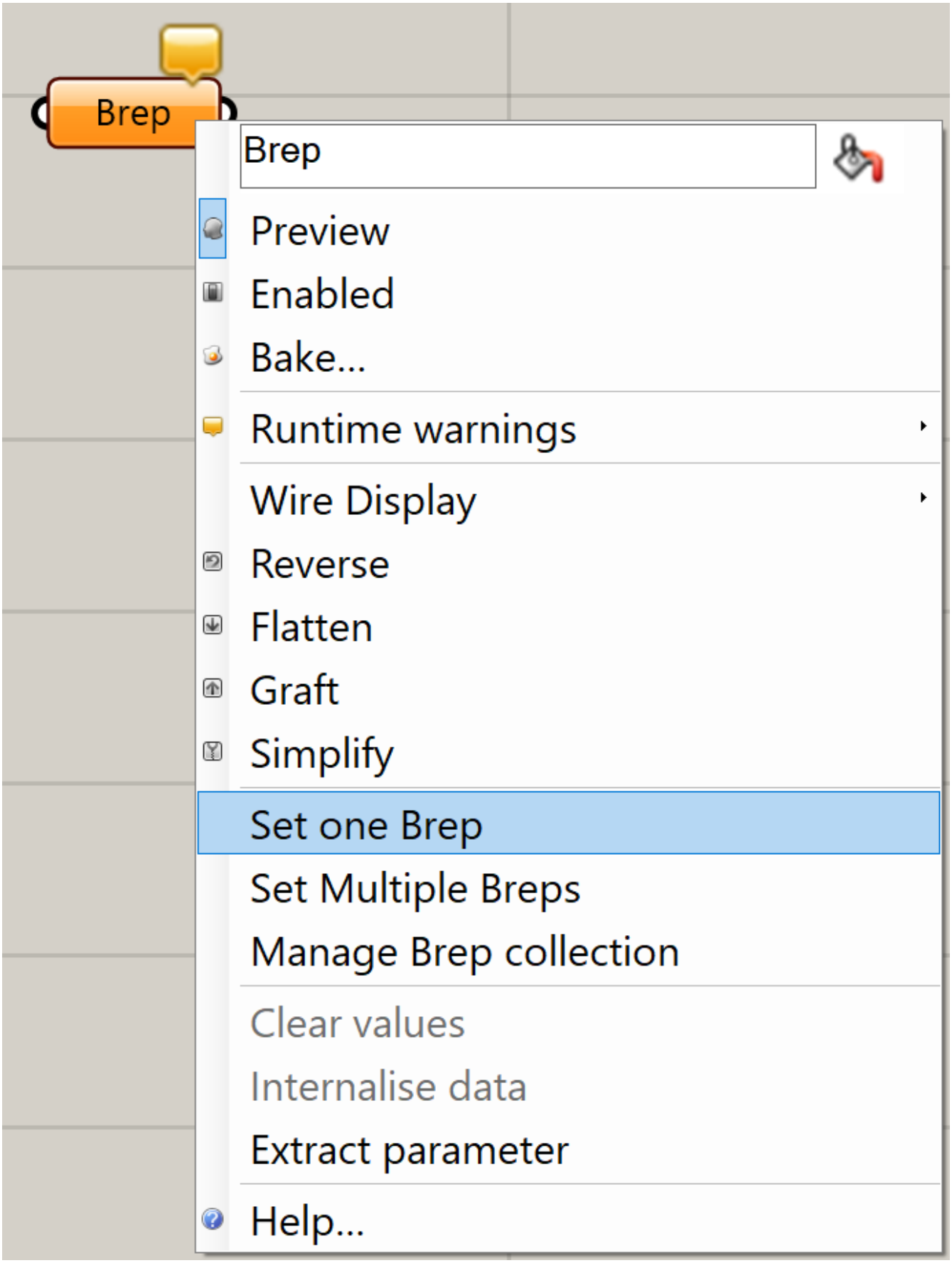
Brep
Brep
Preview
Enabled
Bake...
Runtime warnings
Wire Display
Reverse
Flatten
Graft
Simplify
Set one Brep
Set Multiple Breps
Manage Brep collection
Clear values
Internalise data
Extract parameter
Help...

Figure 2.600

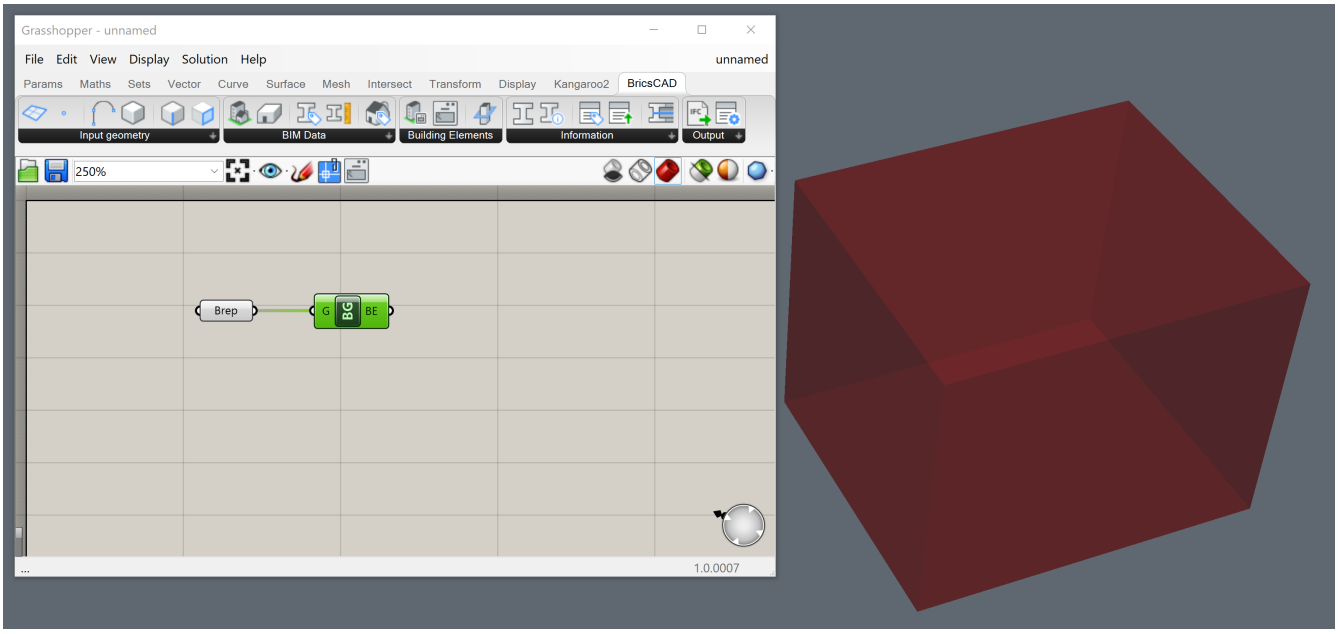

Figure 2.601

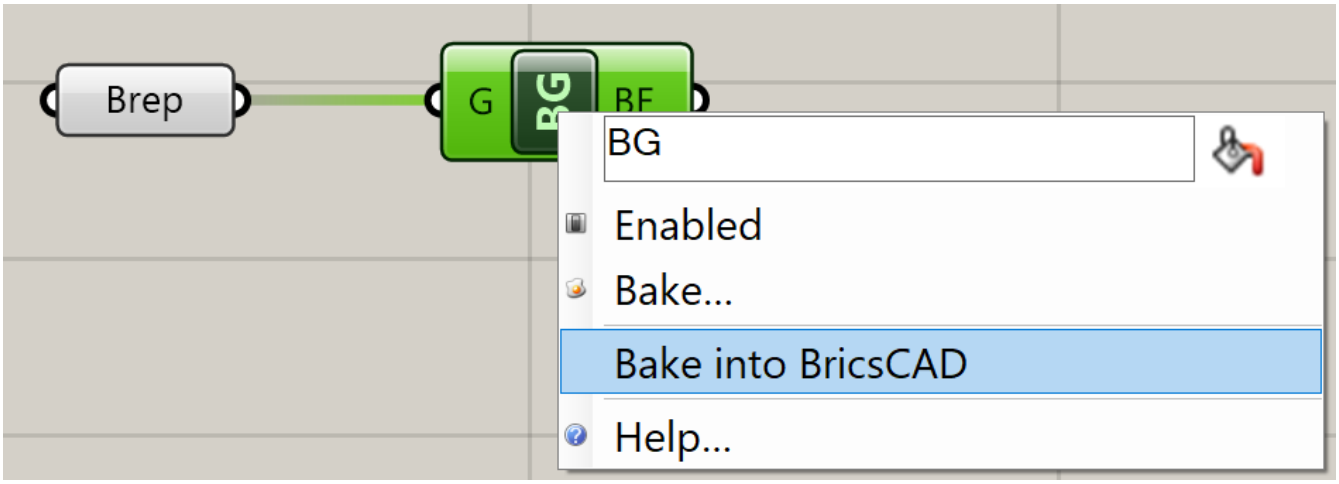

Figure 2.602

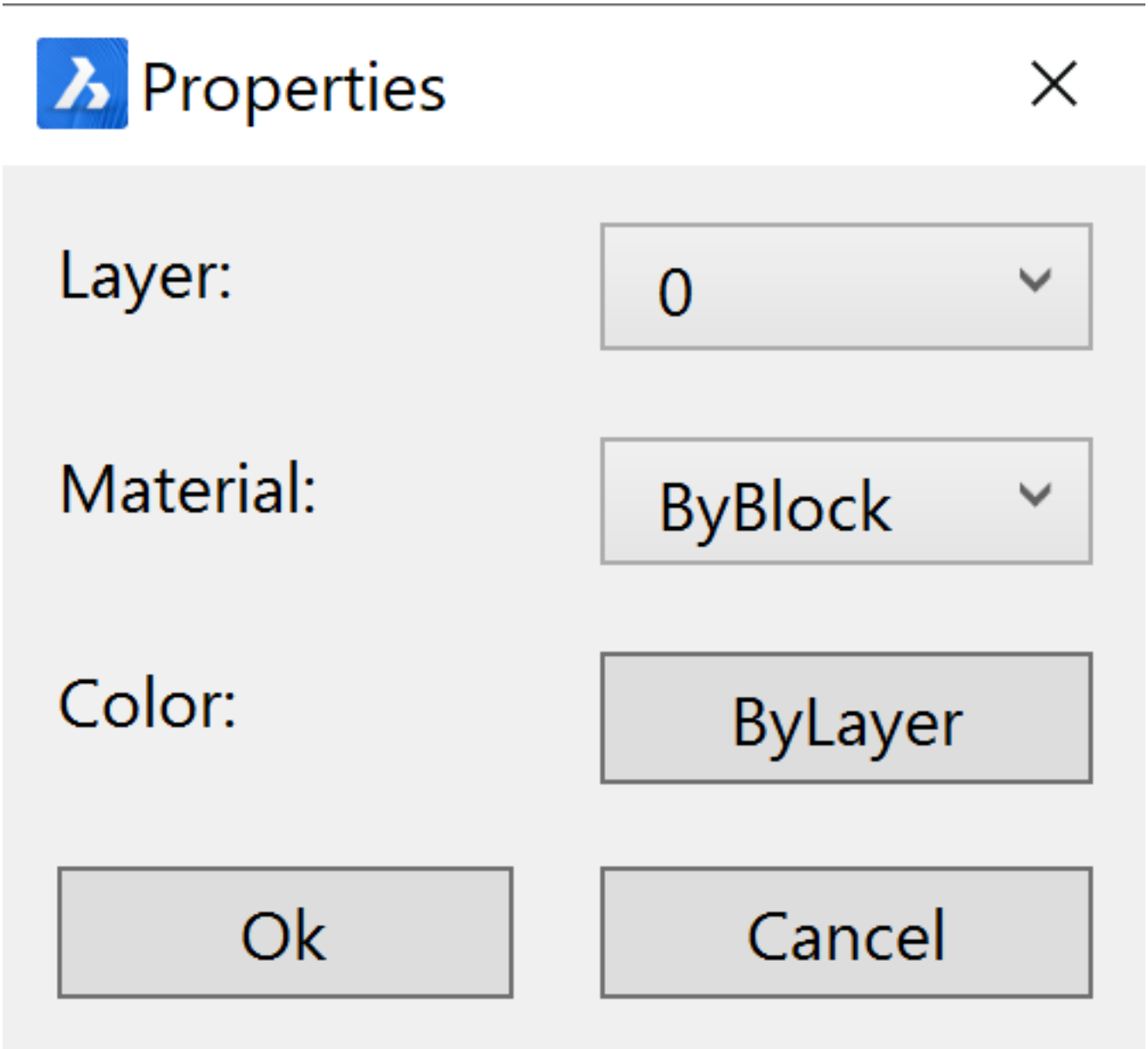
Properties
Layer:
0
Material:
ByBlock
Color:
ByLayer
Ok
Cancel

How to draw a box in Grasshopper from a BricsCAD rectangle

1. To open a new Grasshopper script, click on **Grasshopper > Grasshopper** and clicking on **File > New document** inside the Grasshopper environment. Save the file. (2.603)

Figure 2.603

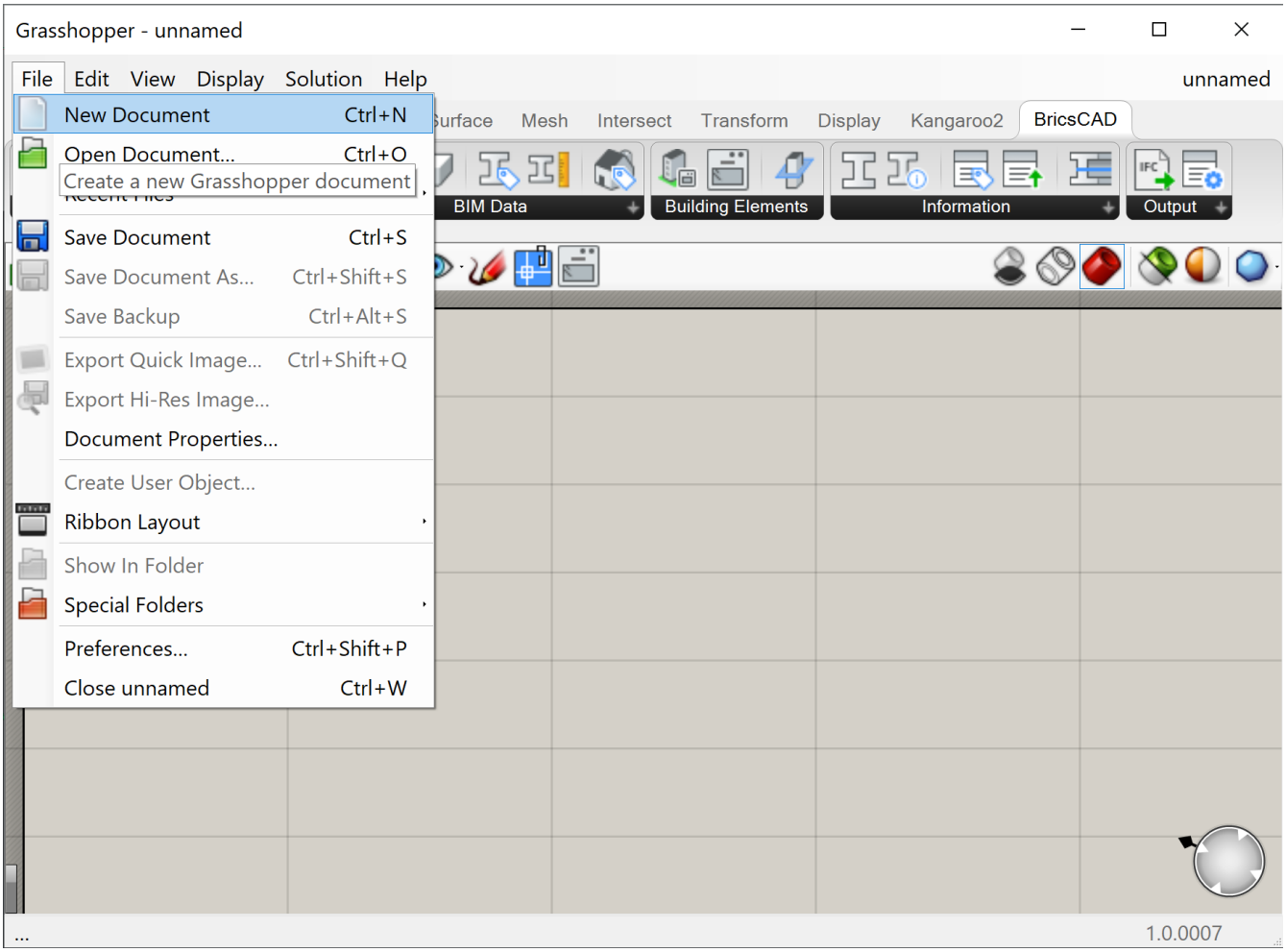

2. Open a new BricsCAD file in a **meter template** and save it.
3. To link the new script to the open .dwg file hit the Link button in the Canvas Toolbar. (2.604 on the facing page)
4. Go to the BricsCAD model space and draw a rectangle. **Note**: Use a polyline to create irregular geometry.
5. Drag and drop the **BricsCAD > Input geometry > Curve component** onto the Grasshopper canvas.
6. Right-click onto the Curve component and choose **Set One BricsCAD Curve**.
7. Go to the BricsCAD model space and select the rectangle. **Note**: Save time with the Quad: select the curve in BricsCAD and then select **ToGrasshopper** under the Grasshopper tab of the Quad. A Grasshopper component appears in the upper left corner of your Grasshopper canvas.
8. Link the Curve component to a **Surface > Freeform > Boundary Surfaces component**
9. Link this to a **Surface > Freeform > Extrude component**.
10. In the Direction input of the Extrude component link a **Vector > Vector > Unit Z component** with **Params > Input > Number Slider component**. Set this to the height of your box, 17 for example. **Note**: you can edit the range and preciseness of the slider by right-clicking the component and selecting 'Edit...'. A dialog box pops up where you can set the digits and min and max value of the slider. (2.605 on the next page)
11. You now have drawn a box in Grasshopper, using BricsCAD geometry as an input!

Figure 2.604

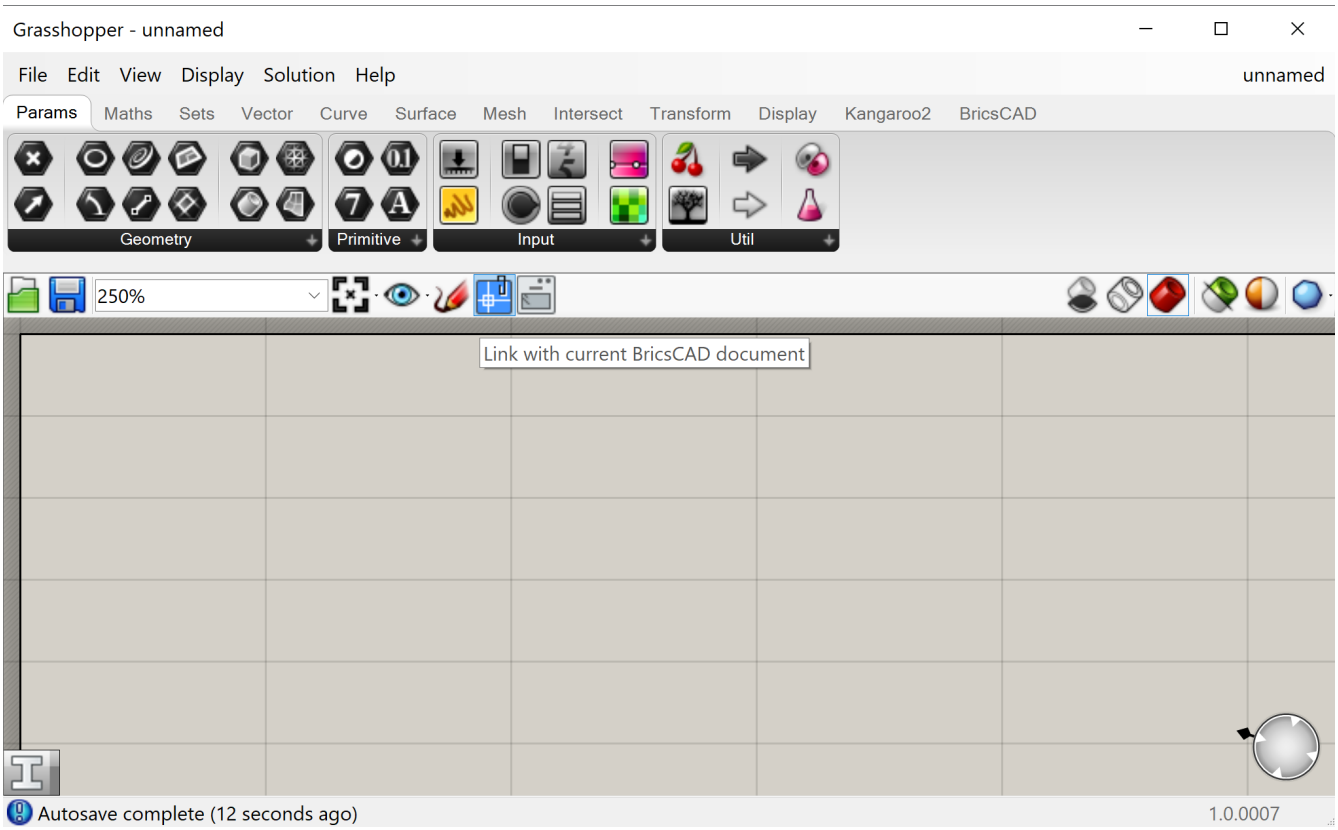

Figure 2.605

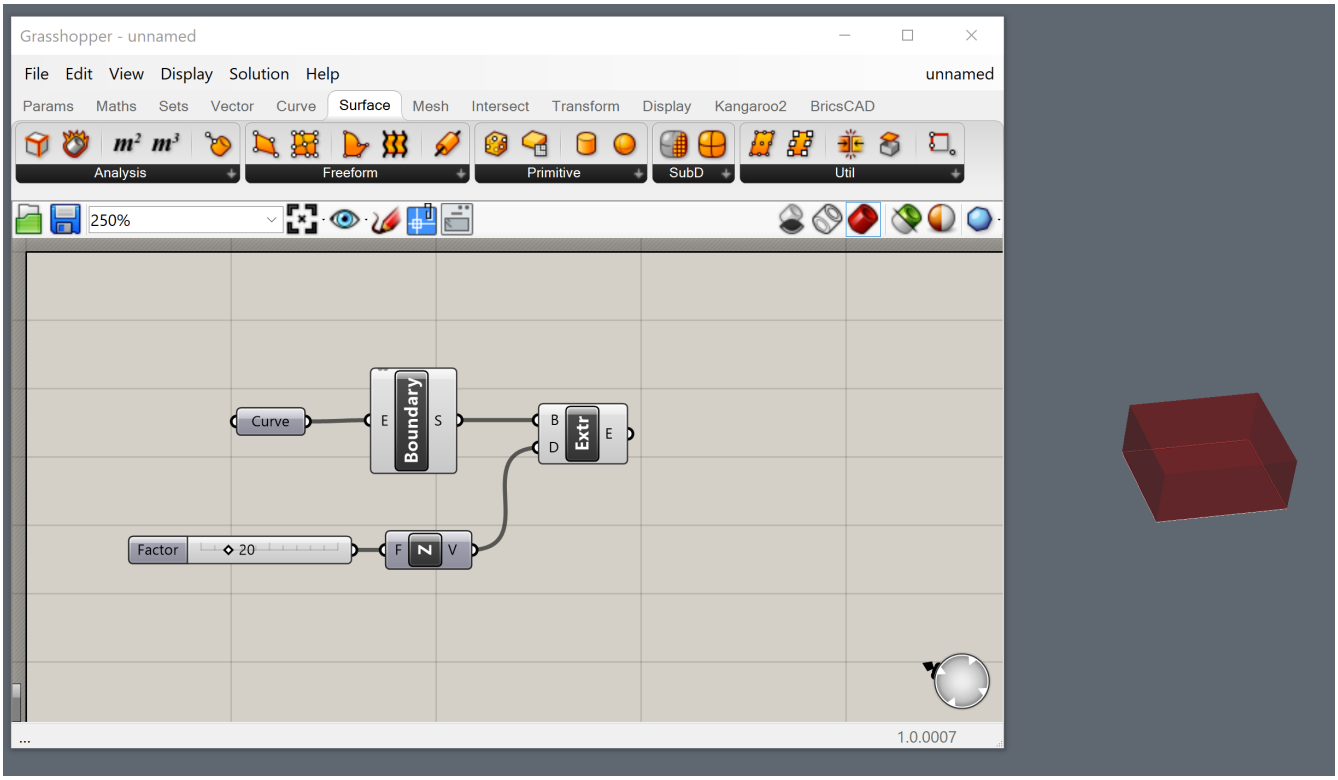

How to split up a box into different floors using Grasshopper

1. Add the 'Start_1.ghx'-code to your previous Grasshopper script.
   - You do that by downloading the zip file at the bottom of this page and extracting its content.
   - Then open the 'Start_1.ghx' file by going to **File > Open Document...** in your Grasshopper window.
   - You can now select all of the Grasshopper code by hitting **Ctrl+A** on the keyboard and copy it using **Ctrl+C**.
   - Then switch back to the document you were working on in the previous procedure by going to the upper right corner of the Grasshopper window and clicking on the title of the current document (Start_1).
   - You then get a drop-down of all the active Grasshopper scripts, so open the one you saved in 'How to draw a box in Grasshopper from a BricsCAD rectangle'.
   - Now click on the canvas and hit **Ctrl+V** to paste the 'Start_1.ghx'-code.
2. Right-click to name to rename the number slider from the previous procedure to 'Height building'.
3. Link this number slider to input A from the Division component in the 'Compute amount of stories'-group and to input A from the Subtraction component in the 'Get last wall height'-group.
4. Link your extrusion to the Shape input of the Contour component. (2.606)

Figure 2.606

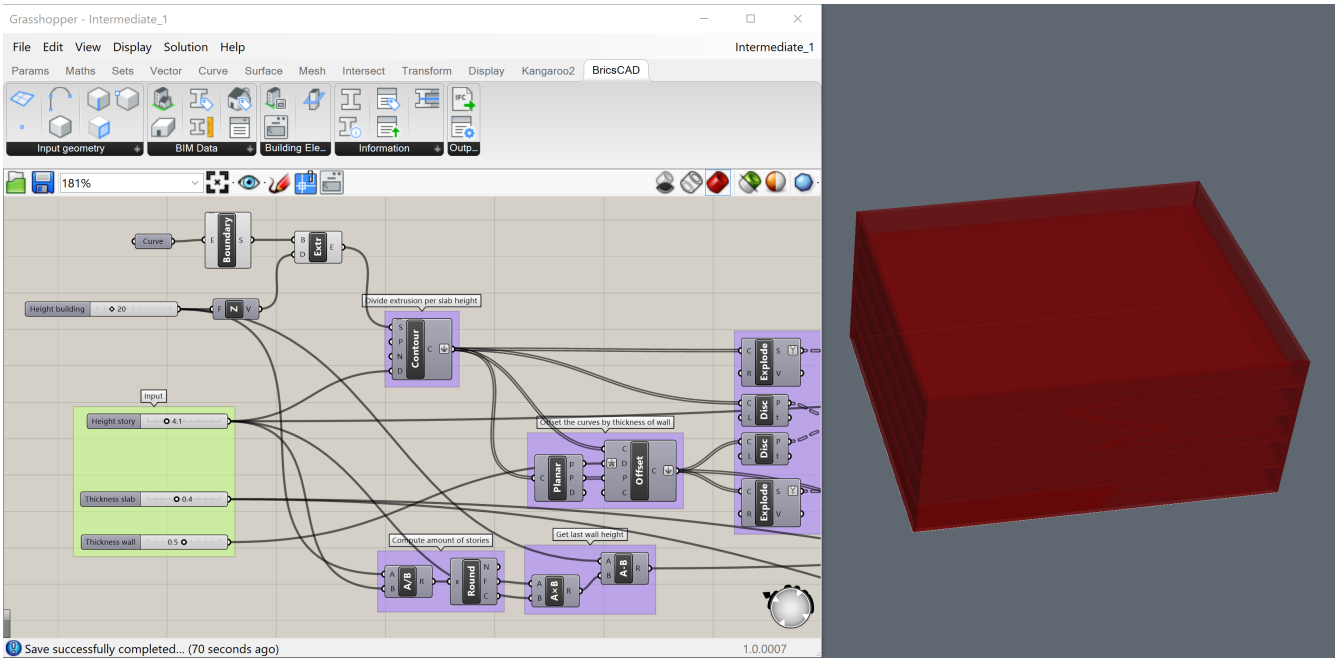

5. Do some cleaning up of the file:
   - Drag the green 'Input' group to the front of your canvas.
   - Add the 'Height building' slider to the group by selecting the component and then right-clicking on the group and choosing 'Add to group'.
   - Put off the preview for your Boundary and Extrusion components: select the components (Shift-click them) and right-click on an empty space of your canvas and choose 'Preview Off'.
6. **(Optional)** For intermediate files that already have these changes, use 'Intermediate_1.ghx' and 'Intermediate_1.dwg'. (Located in the zip file at the bottom of this page.)
7. The script you just made allows you to:
   - Divide the extrusion per slab height, using the **Contour component**.
   - **Offset** the curves by the thickness of the walls.
   - Make the bottom surfaces of the walls (the surfaces are split into lower floor walls and roof walls).
   - Compute the last wall height.
   - **Extrude** the surfaces into roof, slabs, and walls.
   - Adapt the height of the building, the height of the stories, and the thickness of the slabs and walls, by using the sliders in the green **Input group**.
8. Add 3 **BricsCAD > Building Element > Bake Building Element components** to the end of your Grasshopper script.
9. Attach the extruded elements (the Flip components) to the Geometry input nodes of the Bake Building Element components:

- Connect the extruded lower floor walls and extruded roof walls to one Bake Building Element component. (Hold Shift while connecting multiple nodes to one input node).
- Connect the extruded lower floor slabs to another Bake Building Element component.
- Connect the extruded roof to the remaining Bake Building Element component.

10. Add the following components to your canvas from the **BricsCAD > BIM Data** category: 1 **Buildings**, 1 **Stories,** and 3 **BIM Types components**.
11. Attach Buildings to the Building input of the Stories component and attach this to the Spatial Location input of all the Bake Building Element components.
12. Attach BIM Types (set respectively to BimWall, BimSlab, and BimRoof in the selection menu) to the Element Type input of the Bake Building Element components of the extruded walls, the slabs, and the roof respectively.
13. The following warning will display: **'Input parameter Building failed to collect data'.** This is because, when no buildings are defined in the BricsCAD drawing, Grasshopper fails to collect input. (2.607)

Figure 2.607

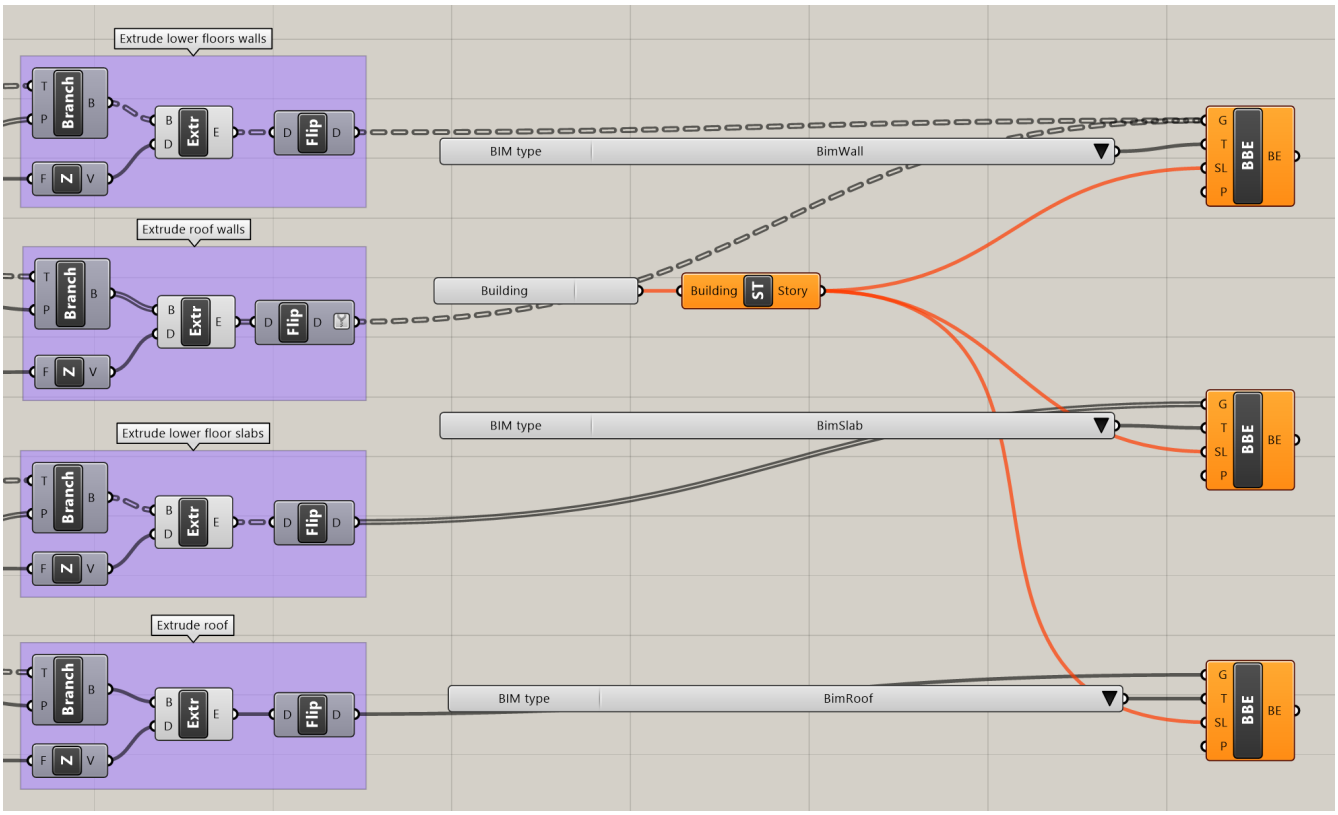

14. To make spatial locations, for the component to detect, go to BricsCAD and click on **Home > Classify > Spatial Locations**.
15. Add a building and a few stories (more stories than you want to divide your building into). (2.608 on the following page)
16. Go to Grasshopper and right-click the Buildings component and put it onto 'Dropdown List' instead of 'Check List'. (2.609 on the next page)
17. Select the newly made building in the dropdown.
18. Shift-select all the **Bake Building Element components** and choose the **Bake** option from the Canvas Toolbar. Click **OK** to accept the Layer, Material, and Color.
19. The drawing will now have different floors. **Note:** Check the properties to see that the geometry is correctly classified as Wall, Slab or Roof. These elements will also have a spatial location assigned to them. (2.610 on page 1749)
20. The last input geometry will be baked onto all remaining stories as there are now more stories than geometry. To correct this, select a correct subset of the stories to assign. Bake the geometry in BricsCAD and the stories will be correct. No 'duplicate' geometry will be baked. You can see how it's done by opening the 'End_1.dwg' and then opening the Grasshopper file 'End_1.ghx' that is linked to the 'End_1.dwg'.
21. You have now successfully created a building! If you want to see the result of the baked building, check the file 'End_1_Baked.dwg' or bake it yourself. (2.611 on page 1749)

Figure 2.608

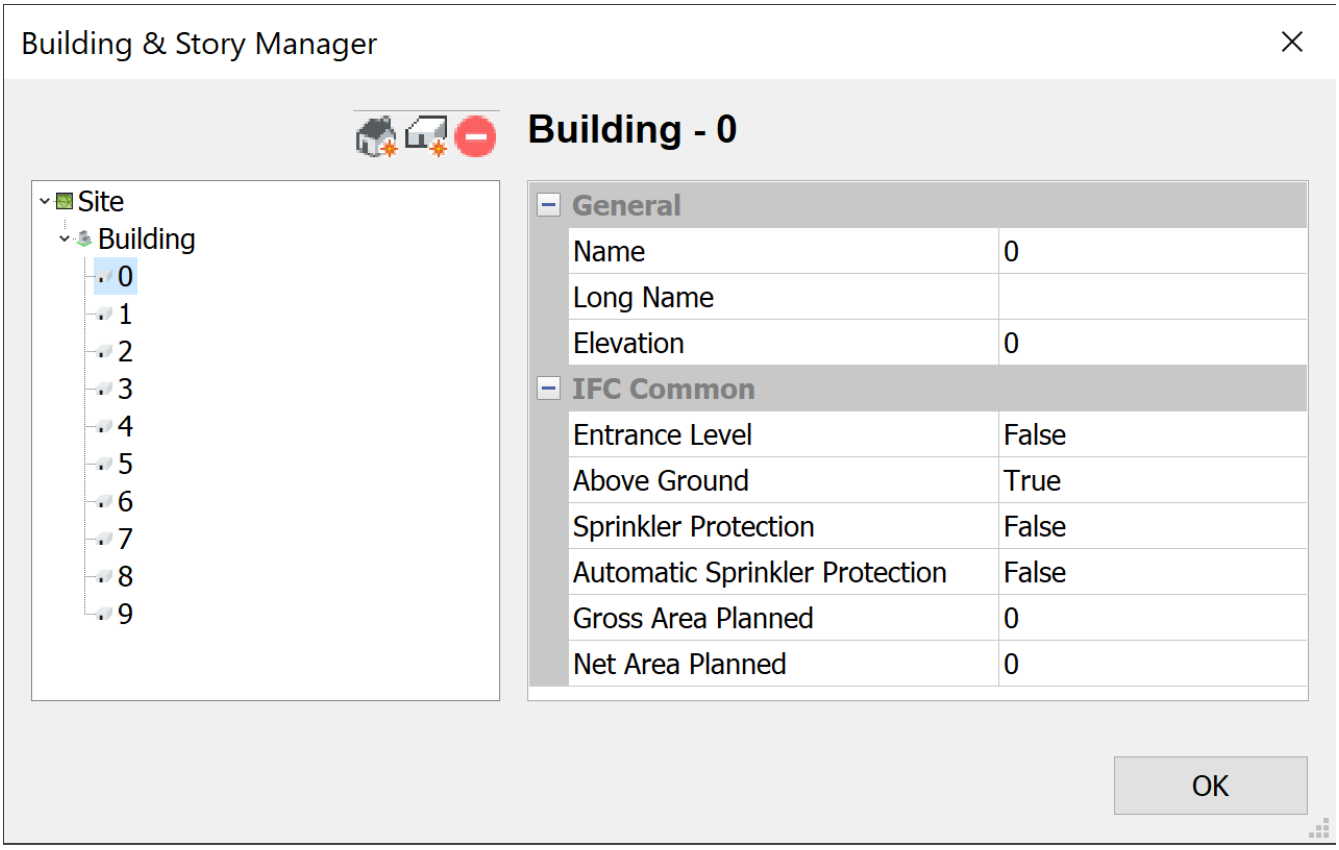

Figure 2.609

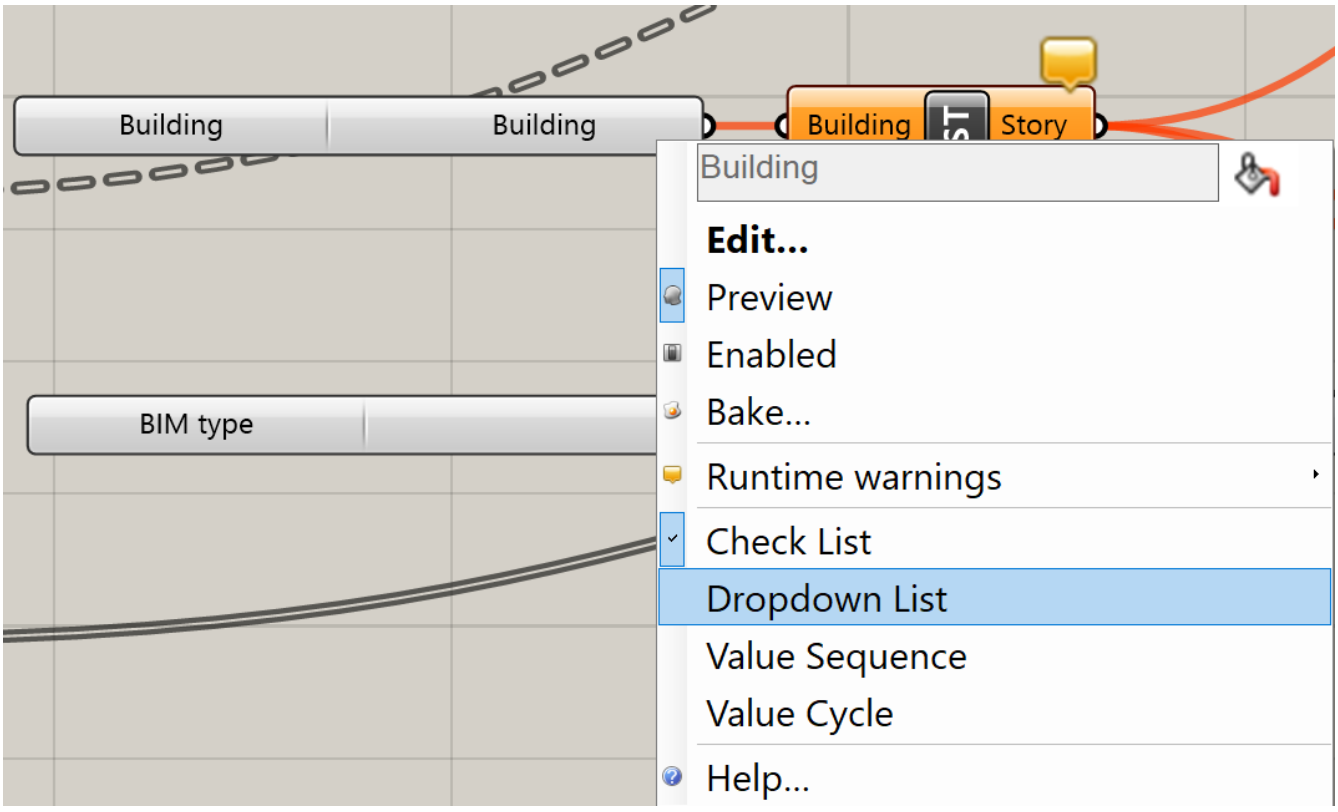

Figure 2.610

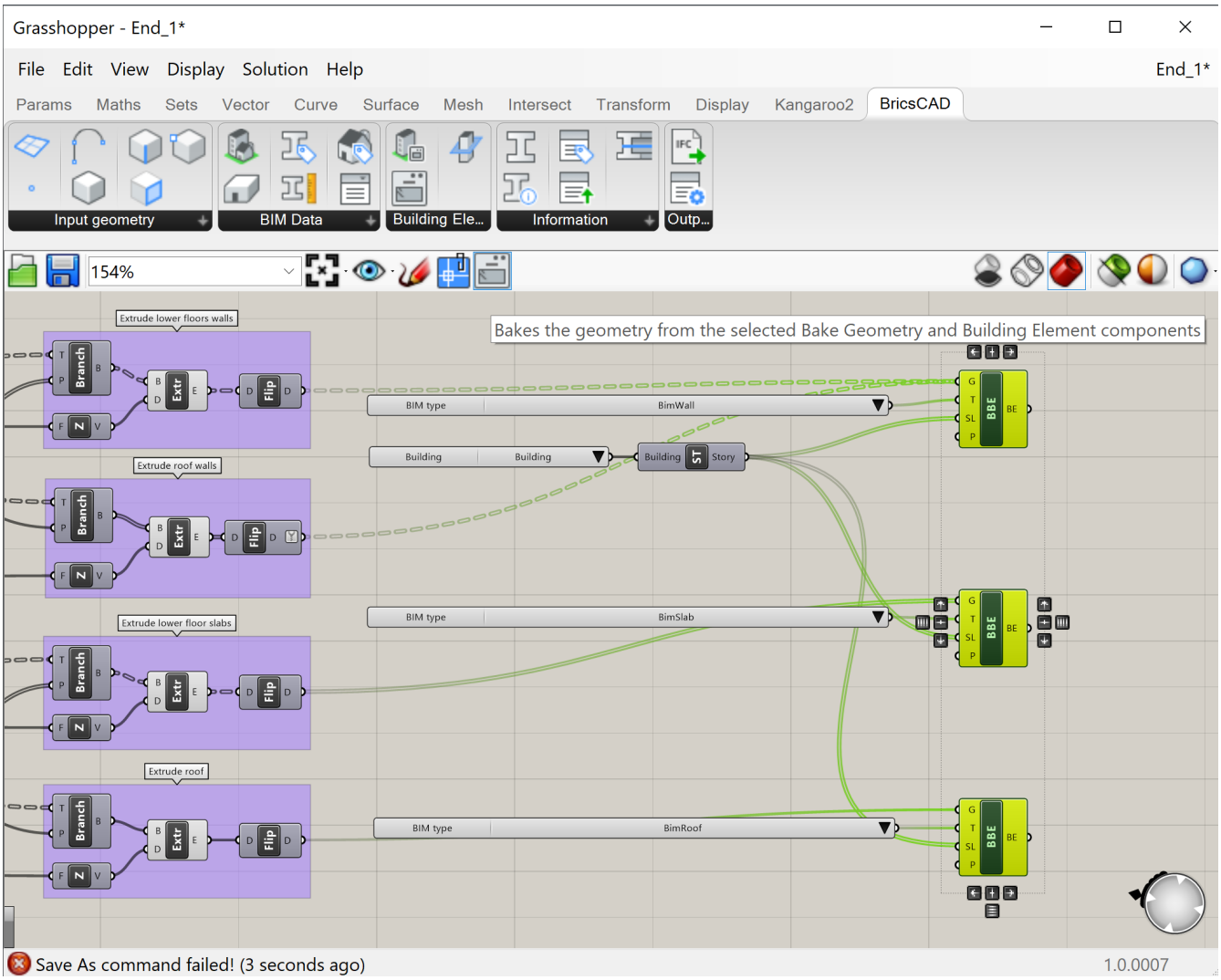

Figure 2.611

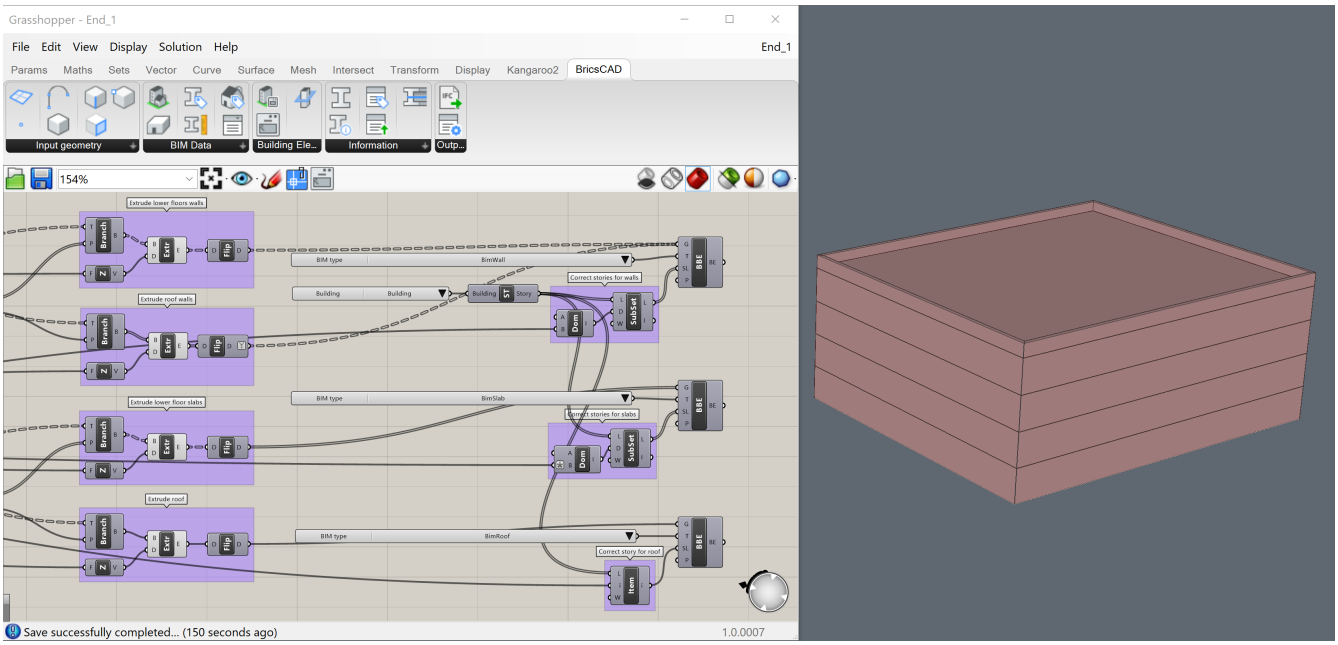

How to add a railing to the top of the building

We will continue with the building made in the previous procedure. So open the 'End_1.dwg' and then open the Grasshopper file 'End_1.ghx' that is linked to the 'End_1.dwg'.

1. Add the 'Start_2.ghx'-code to the Grasshopper canvas.
   - You do that by downloading the zip file at the bottom of this page and extracting its content.
   - Then open the 'Start_2.ghx' file by going to **File > Open Document...** in your Grasshopper window.
   - You can now select all of the Grasshopper code by hitting **Ctrl+A** on the keyboard and copy it using **Ctrl+C**.
   - Then switch back to the document you were working on in the previous procedure by going to the upper right corner of the Grasshopper window and clicking on the title of the current document (Start_2).
   - You then get a drop-down of all the active Grasshopper scripts, so open 'End_1.ghx'.
   - Now click on the canvas and hit **Ctrl+V** to paste the 'Start_2.ghx'-code.
2. Link the 'Extrude Roof'-group's end component to the Brep input of the Deconstruct Brep component of the 'Select top face of roof'-group. (2.612)

Figure 2.612

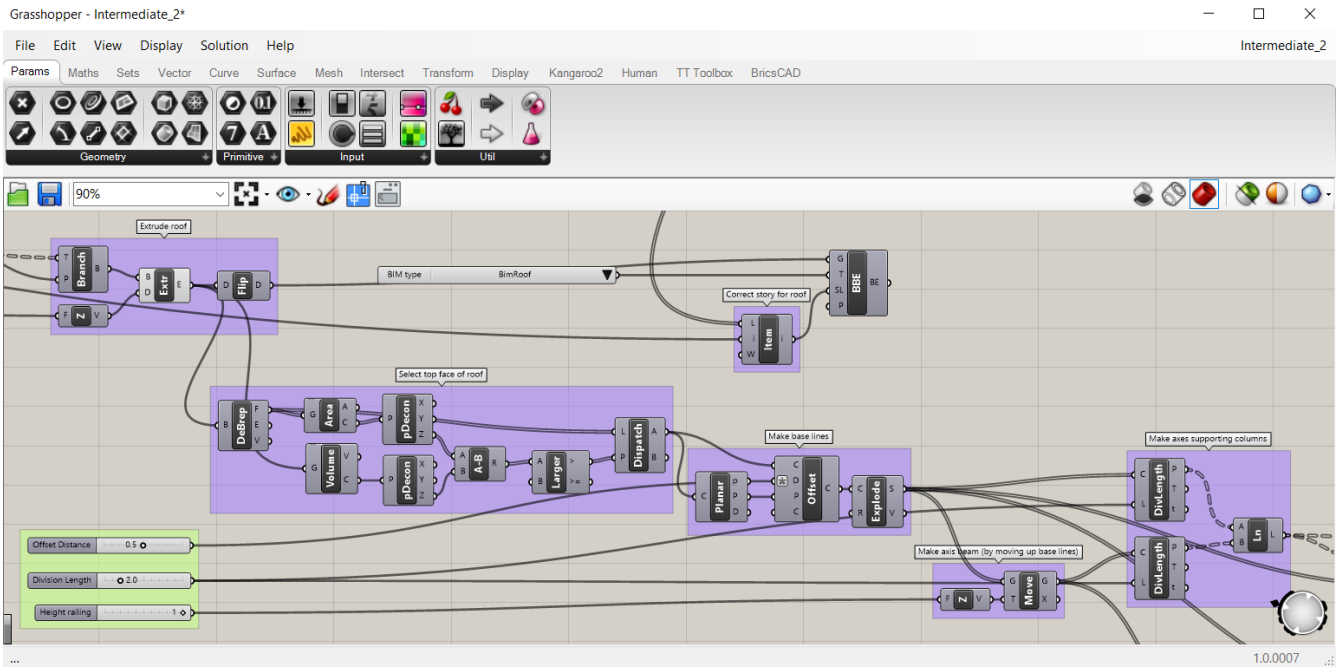

3. The script does the following:
   - The 'Select top face of roof'-group will select the top face of the roof.
   - The remaining script will take that face and use it to make the baselines for the railing.
   - It will then make the axes of the supporting columns and beams.
   - It will also calculate half of the height of the beam profile.
   - There is still a profile required, however, to complete this step and the following one. We will, therefore, create a profile from step 6 onward.
   - With that profile and the axes, the beams and supporting columns are made as extrusions.
4. The intermediate result is found in the 'Intermediate_2.ghx' and 'Intermediate_2.dwg' files. (Located in the zip file at the bottom of this page.)
5. **(Optional)** Skip the 'Select top face of roof'-group and replace it with a **BricsCAD > Input geometry > Face component**. Set to the top face of the roof slab in your BricsCAD baked building. (Do this by right-clicking on the component, click on 'Set one BricsCAD face' and select the face in the BricsCAD drawing). Connect this Face component with a **Params > Geometry > Surface component** and connect this surface to the correct inputs.
6. Go to **BricsCAD > BIM Data**. Drag the **Profile Names** and the **Profile Sizes** components onto the canvas.
7. Select 'HEA' from the dropdown in Profile Names. This dropdown displays all the names of the profiles in the Profile Library of BricsCAD.
8. Link the component to the input ProfileName of the Profile Sizes component. (2.613 on the next page)

Figure 2.613

9. Link the Profile Sizes component to the input node 'List' in a **Sets > List > List Item component**, where i is set to '4' (right-click on the **i** input and 'Set integer' to **4**). This List Item lets you pick one size from the list with all available profile sizes for the Profile Name linked to it. **Note:** If you link a **Params > Input > Panel component** to the Profile Sizes output, you will see that the index 4 stands for size 160. (2.614) Link the

Figure 2.614

Profile Names and List Item components to the **BricsCAD > Information > Library Profile component**, to get an HEA 160 profile as an output. (2.615)

Figure 2.615

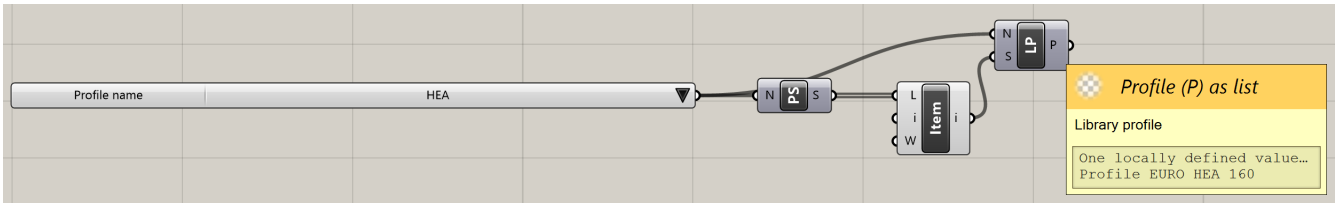

10. To get the curves that make up this profile, attach a **BricsCAD > Information > Profile Info component** to the Library Profile. One of the outputs created is the Profile Curves as tree.
11. Attach a **Surface > Freeform > Boundary Surfaces component** to the Profile Curves output node. This is to later extrude the surface as a solid, instead of the lines as a surface. (2.616 on the following page)
12. To group together the components just created, select them (with a selection box) and right-click on 'Group'.
13. **(Optional)** To rename the group, right-click on the purple rectangle. Rename the group in the upper text box, e.g. to 'Make profile'. (2.617 on the next page)
14. The Boundary Surfaces component should now be linked to the Content input of the Bounding Box component of the 'Calculate half of height of beam'-group. The Boundary Surfaces component should also be linked to the two Profile inputs of the Extrude components in the groups 'Make supporting columns' and 'Make beams'. The extrusions should now show you a railing with HEA 160 beams and columns. (2.618 on the following page)
15. To bake those beams and columns into BricsCAD attach two **BricsCAD > Building Elements > Bake Building Element components** to the Grasshopper canvas.
16. Do the following:
    - Set the Geometry input to the extrusions.
    - Set the Element Type input to a **BricsCAD > BIM Data > BIM Types component**, which is set to BimColumn for the column extrusions and to BimBeam for the beam extrusions.
    - Set the Spatial Location input to the same as the roof.
    - Set the Profiles input to the Library Profiles component from the 'Make profile'-group.
17. You now successfully created a railing on top of your building. (The full script to do this is in the 'End_2.ghx' file at the bottom of this page, which is linked to the 'End_2.dwg'.)
18. Bake into BricsCAD. The profiles are now set to the one in the Grasshopper script. You can still modify the connections of the beams in the corners by using L-Connect in BricsCAD. (To see the finished building with the railing on top of it, check out the 'End_2_baked.dwg' file at the bottom of this page.)

Figure 2.616

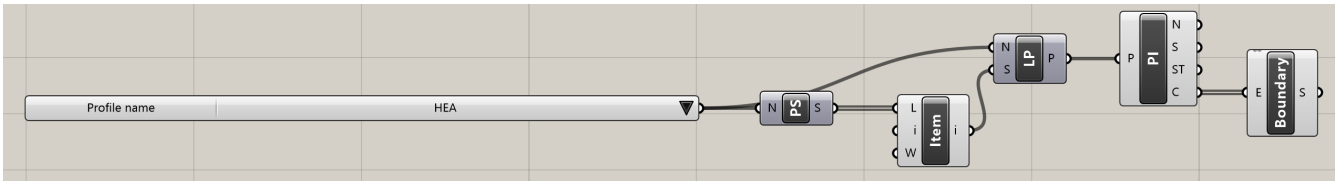

Figure 2.617

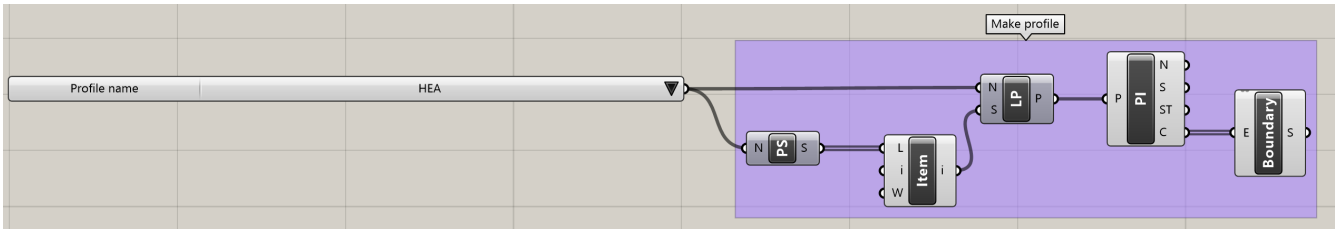

Figure 2.618

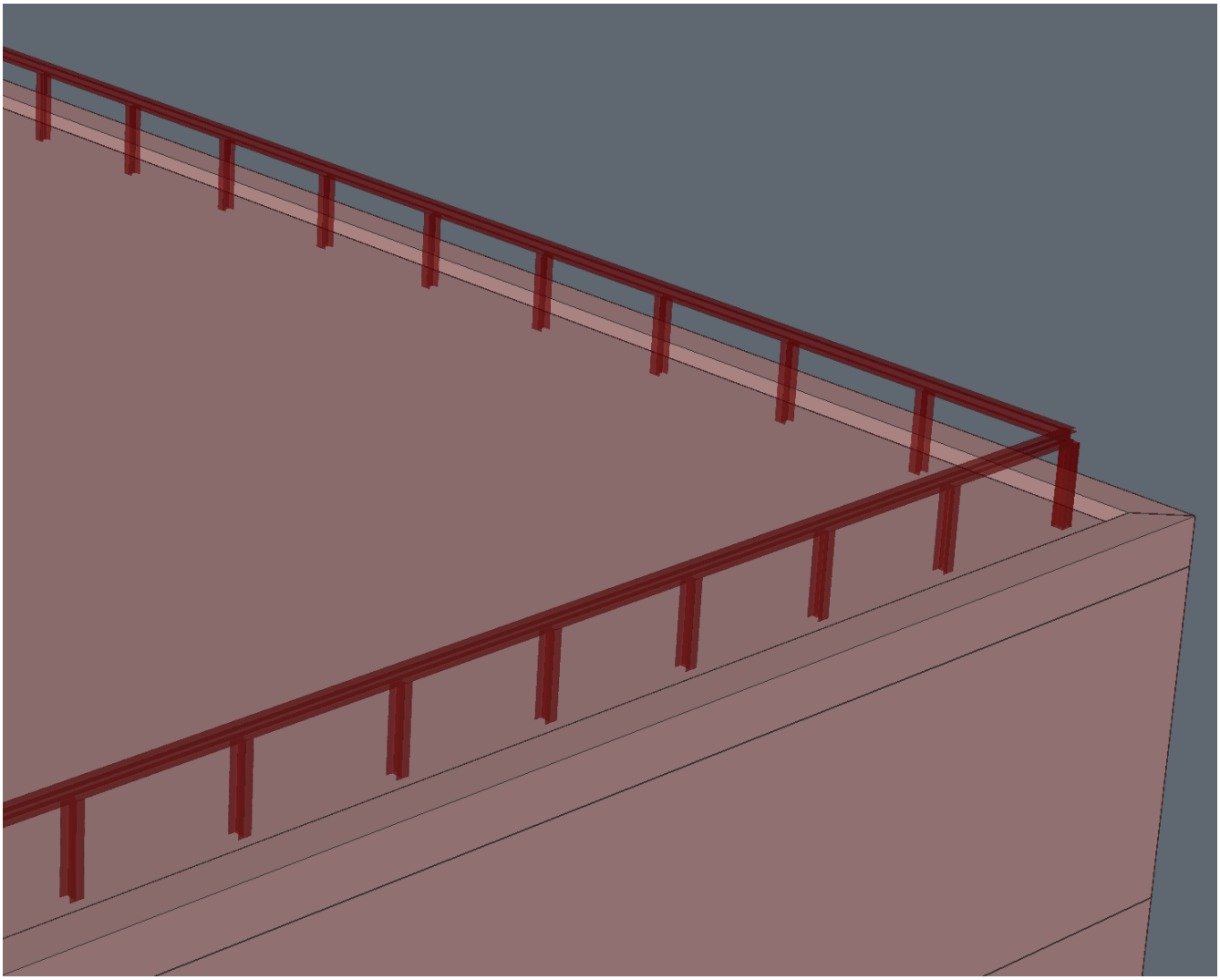

Procedure: Add information to a baked model

We will continue with the building made in the previous procedure. So open the 'End_2.dwg' and then open the Grasshopper file 'End_2.ghx' that is linked to the 'End_2.dwg'.

1. Add the 'Start_3.ghx' code to the canvas.
   - You do that by downloading the zip file at the bottom of this page and extracting its content.
   - Then open the 'Start_3.ghx' file by going to **File > Open Document...** in your Grasshopper window.
   - You can now select all of the Grasshopper code by hitting **Ctrl+A** on the keyboard and copy it using **Ctrl+C**.
   - Then switch back to the document you were working on in the previous procedure by going to the upper right corner of the Grasshopper window and clicking on the title of the current document (Start_3).
   - You then get a drop-down of all the active Grasshopper scripts, so open 'End_2.ghx'.
   - Now click on the canvas and hit **Ctrl+V** to paste the 'Start_3.ghx'-code.

   (2.619)

Figure 2.619

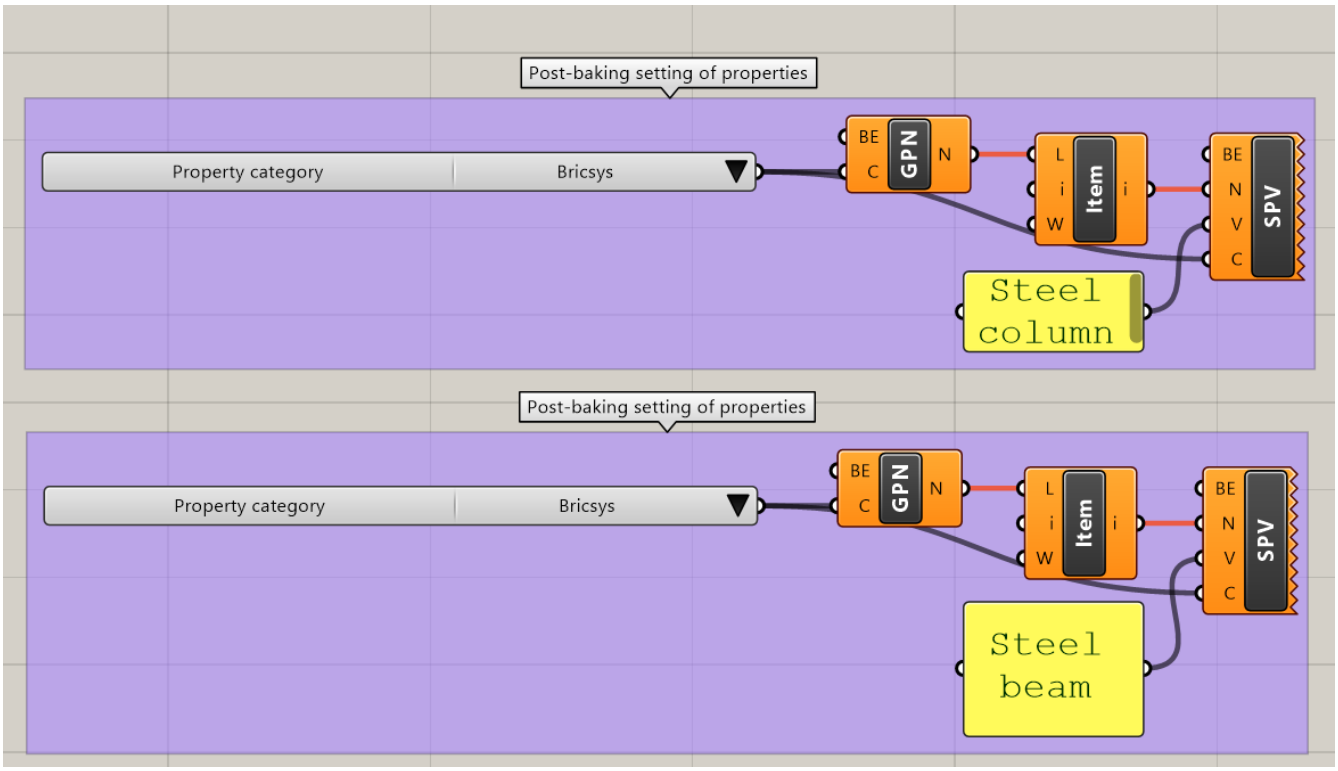

2. This code has some post-baking settings of classified and baked beams and columns:
   - The script uses the **Get Properties Names component** to display the BIM properties in the **Property Category** 'Bricsys'.
   - In those properties, it selects item 1 for the columns and item 0 for the beams, 'ColumnType' and 'BeamType' respectively.
   - To conclude, it sets the properties to the value specified in the **Panel components**, using the **Set Property Value components**.
3. To make the script work, bake the two **Bake Building Element components** that make up the railing.
4. Now link the Building Element output of the **Bake Building Element components** to the respective Building Element input of the **Get Properties Names components**.
5. Also, link the Building Element output of the **Bake Building Element components** to the respective Building Element input of the **Set Property Value components**.
6. If you now select a column in BricsCAD and open its Properties, the ColumnType will be set to 'Steel column'. When you change the value of the **Panel component**, the Properties in BricsCAD change in real-time.
7. The resulting script: 'End_3.ghx' can be found in the zip file, located at the bottom of this page. It works with the 'End_3.dwg' file in which nothing is yet baked. Bake all the Building Elements, to get the post-baking settings. (2.620 on the following page)

Figure 2.620

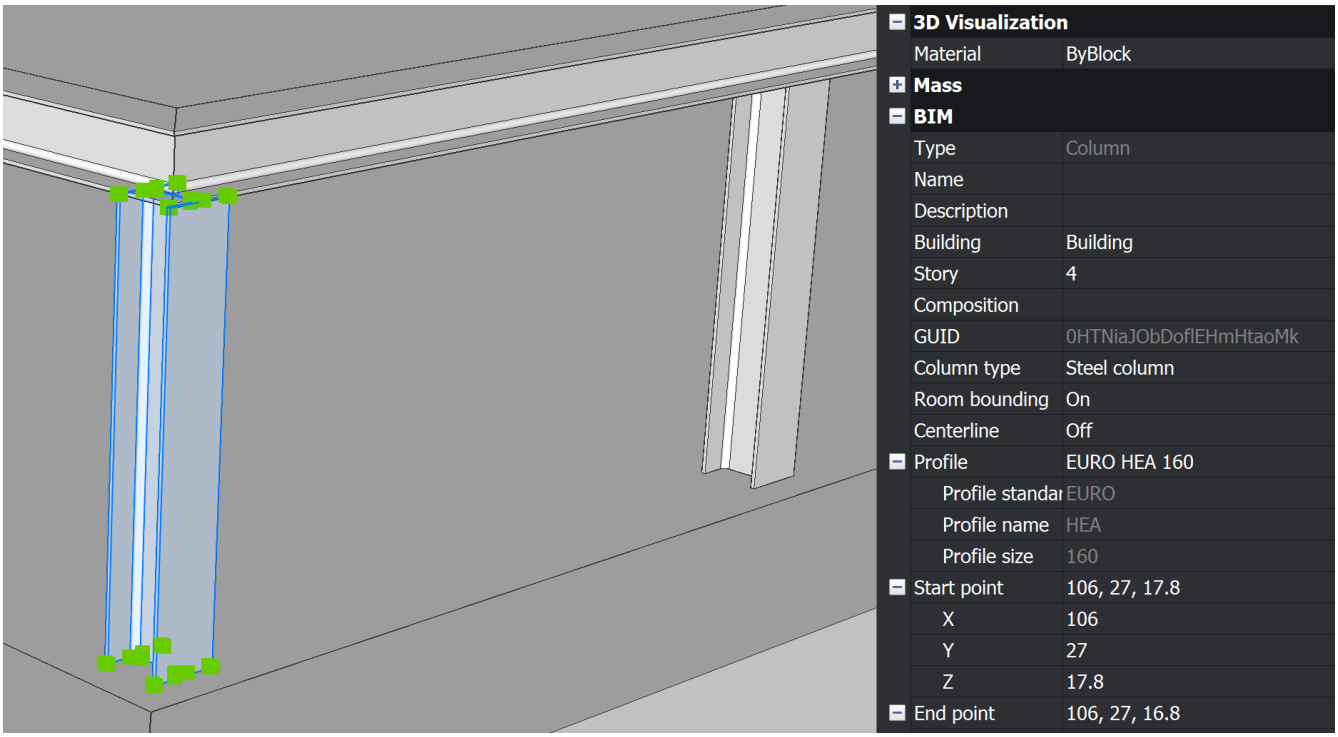

The BricsCAD toolset in Grasshopper

Icon	Name	Description
	Plane	Represents a plane in BricsCAD.
	Point	Represents a point in BricsCAD.
	Curve	Represents a BricsCAD curve.
	Entity	Represents a BricsCAD entity.
	Edge	Represents a BricsCAD edge.
	Face	Represents a BricsCAD face.
	Vertex	Represents a BricsCAD vertex.
	Buildings	Provides a name picker for all the buildings present in Spatial Locations in BricsCAD.
	Stories	Returns all the stories attached to the input building.
	Profile Names	Provides a name picker for all the profiles present in Profiles in BricsCAD.
	Profile Sizes	Returns all the sizes attached to the input profile.

	BIM Types	Provides a type picker for all the BIM Types available in BricsCAD.
	Property Categories	Provides a category picker for all the property categories available in BricsCAD.
	Bake Geometry	Bake the Grasshopper geometry into the current BricsCAD drawing, while disregarding the BIM data attached to it. The output of Bake Geometry is a reference to the baked building element without BIM data.
	Bake Building Element	Bake the Grasshopper geometry into the current BricsCAD drawing, while adding BIM data to it. The output of Bake Building Element is a reference to the baked building element with BIM data.
	Elements on Spatial Location	By default, returns all the building elements present in BricsCAD. When using input parameters, returns the building elements filtered by element type and/or spatial location
	Library Profile	Returns a profile from the library, according to the given name and size.
	Profile Info	Returns the information (name, size, standard and curves) of the specified profile.
	Property Names	Returns the property names, attached to a building element, in the specified property category.
	Property Value	Returns the property value, attached to a building element, for the specified property name and category.
	Linear Solid Info	Returns information (axis, extrusion path and profile curves) about a linear solid present in the BricsCAD drawing.
	Set Property	Sets the property value of the building element according to the specified name, category and value.
	IFC Export	Exports the specified building elements to IFC.

	Link	Links the Grasshopper script to the open BricsCAD .dwg file.
	Bake	Bakes the geometry from the selected Bake Geometry and Bake Building Element components.

2.9 Project Collaboration

2.9.1 How to do clash detection in BricsCAD BIM

https://www.youtube-nocookie.com/embed/XmCQ8VOLcnQ This tutorial shows how the Interfere command can be used for clash detection between solids. Use the Structure browser and Layer panel for easy navigation between the collisions. Back to Tutorial Overview

2.9.2 How to import .RFA files

https://www.youtube-nocookie.com/embed/4Kff1Rzf5zA This video shows how to import .RFA files, either individually or by adding the folder location to your 'components path' so it shows up in your Components Panel. Back to Tutorial Overview

2.9.3 How to import & export IFC files in BricsCAD BIM

https://www.youtube-nocookie.com/embed/6Q1ABXp1w2Q This tutorial shows how you can easily Import from and Export to IFC files to be able to communicate with other BIM software packages. Back to Tutorial Overview

2.10 Project Collaboration

2.10.1 BIM Collaboration Format (BCF) Panel

About BCF

The BIM Collaboration Format (BCF) is an open file format used to exchange textual comments, images, and more on top of an IFC model. This allows better communication between different parties in the BIM process. BCF makes it possible to link information such as a comment, a screenshot, a list of involved objects, and a camera viewpoint to an issue. An issue can be anything ranging from a small change in the design to clashes between different disciplines in the model. These issues can then either be saved as .bcf files or they can be managed on the cloud, using any sort of BCF cloud management system. The advantage of BCF is that it allows communication over different software packages (e.g. a BCF issue created in Solibri can be opened in BricsCAD BIM), and that it enables easy navigation through a model based on issues.

BCF files

Issues can be saved in standalone files. This is generally a more cumbersome workflow than working with a cloud system but it can be useful in case you are working offline. A .bcf file can then be imported in any BCF manager (e.g. BricsCAD BIM) to read the issues and see where in the model it applies. Note that a .bcf file cannot be created in BricsCAD BIM. For this, you will need access to another service e.g. Solibri Model Checker or BIMcollab ZOOM. This software allows you to create a .bcf file based on one or more .ifc files. You can then create issues containing:

- Comments
- Screenshots or other images
- A list of involved objects, based on GUID (Global Unique IDs) to distinguish them unambiguously
- A camera position

Using the cloud

It is generally easier to use cloud services to manage BCF issues. Currently, BricsCAD BIM supports connection to three such services: **BIMcollab, BimSync**. If you wish to connect to these services from within BricsCAD BIM you will need an account of these services first. These allow you to create issues and manage them in real-time from anywhere. Note that it is not possible to **create** issues within BricsCAD BIM. The BCF Panel allows you to connect to these services from within BricsCAD BIM, log into your account and add comments, screenshots or change statuses of existing issues.

The BCF Panel

The BCF Panel can be opened by clicking the board pin icon on the left of your screen (1). If the icon is not there, right-click an empty space in the ribbon and under Panels (1.8.7), enable the **BIM BCF panel**. Using the panel you can either **Connect with a service** (2) or **import a BCF file** (3), as stated above. The hamburger menu at the top (4) gives you the same options, as well as refreshing the panel and clearing the sources. (2.621 on the next page) **Refreshing the panel** (5) will make sure you see the latest updates in case you are working on the cloud. **Clearing the sources** (6) will disconnect you with the cloud service in case you are online, or close the .bcf file in case you are working on an imported .bcf file. (2.622 on the facing page)

Figure 2.621

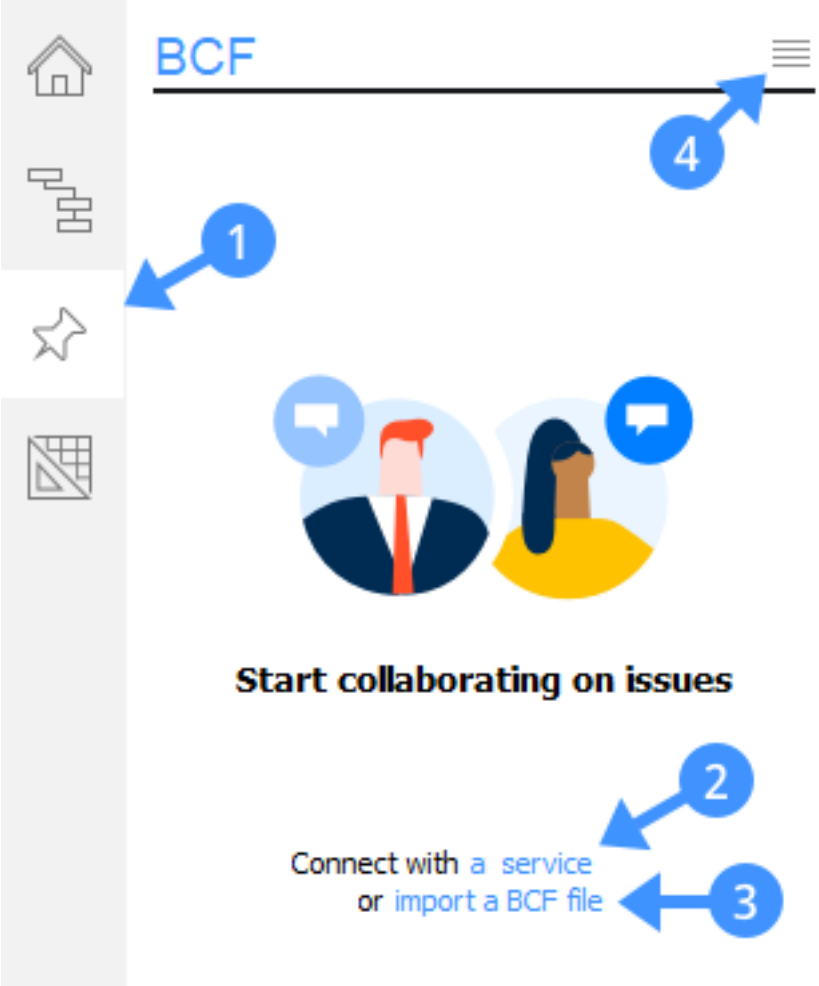

Figure 2.622

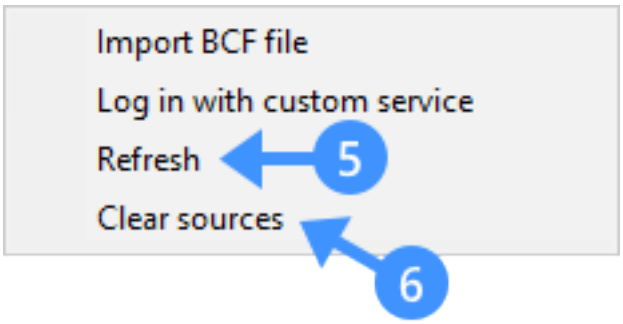

Procedure: Working with the BCF Panel

The following example will be shown with the files attached at the end of this article. If you want to follow along, open **West_str.dwg** and import **Structural_node.bcf**. When importing a .bcf file you will see the path of the currently opened file (7), a search bar that can be used to filter on issues (8) and a list of issues. In the case of this imported .bcf file, there is only one issue (9) with two associated views (10). (2.623) Click on the issue to open it. When

Figure 2.623

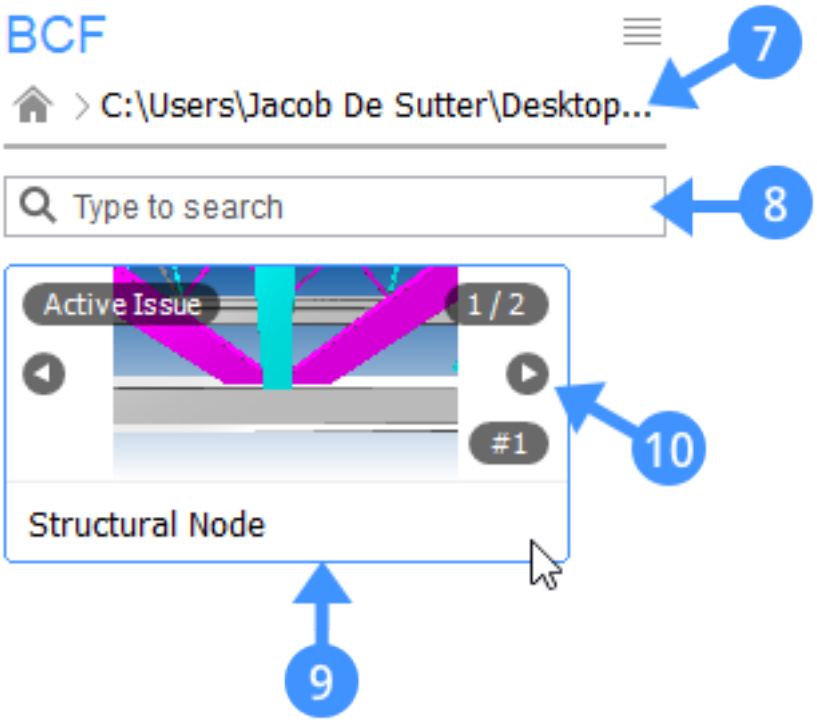

opening an issue you will see a button to return to the issue overview (11), some more detailed information about the issue such as status, creation date and so on (12) and different comments on this issue (13). If this comment has an associated camera position, then clicking the thumbnail image (14) will take the camera in the current drawing to this position. This is useful if you want to know where exactly the issue is and you don't want to manually search through the model. (2.624 on the facing page) When using a cloud service you are presented with some more options, such as setting statuses and adding comments and screenshots. To connect to a cloud service, click the **Connect with a service button** (2). You are prompted to enter a **Source URL** (15). The correct Source URL's for the respective services can be found in the table below.

Cloud service	Source URL
BIMcollab	**<space name>**.bimcollab.com *
BimSync	bcf.bimsync.com

* Note that the Source URL for BIMcollab includes the name of the space you bought. If using a free account, use **join.bimcollab.com.** (2.625 on the next page) The following examples will be shown on an internal cloud space so it will not be possible to follow along with these steps exactly. It is possible however to create a free account on e.g. BIMcollab. Clicking the **Log In** button should take you to a login page of the chosen service. After logging in, the source URL should be shown (16), along with a list of projects that you are involved in (17). In this example, only one project is shown with 14 issues. Left-clicking the project will open it and show a list of the issues, similar to what we saw when importing the .bcf file. (2.626 on page 1764) At the top of the panel, the current project is displayed (18). Note that now it is also possible to filter the issues on assignee (19) and status (20). This makes it easy to quickly find the issues that are relevant to you. (2.627 on page 1764) Left-clicking an issue will open it and you will see similar options as before: detailed information about the issue (12) and comments on this issue (13). However, note that at the bottom it is also possible to add bitmap images (21) or a screenshot from model space (22). You can add some textual comments as well (23). (2.628 on page 1765)

Figure 2.624

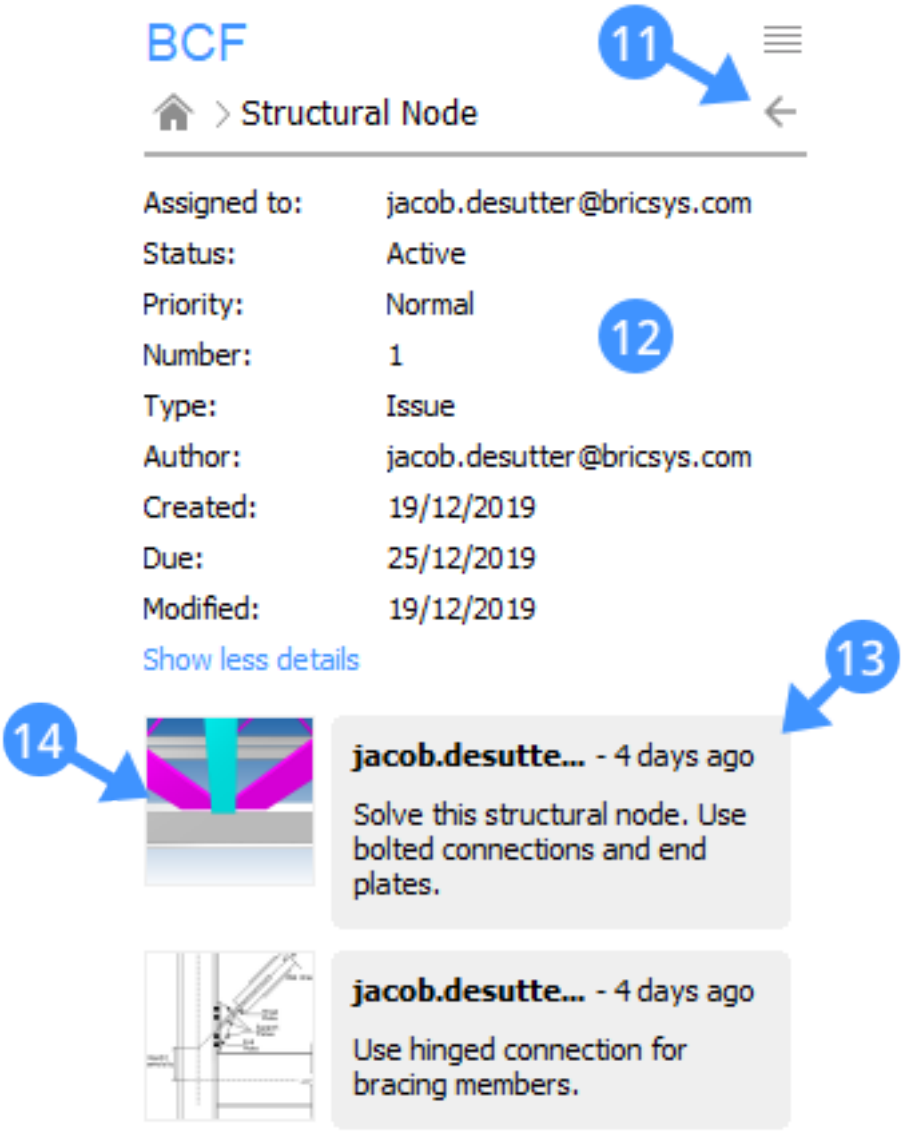

Figure 2.625

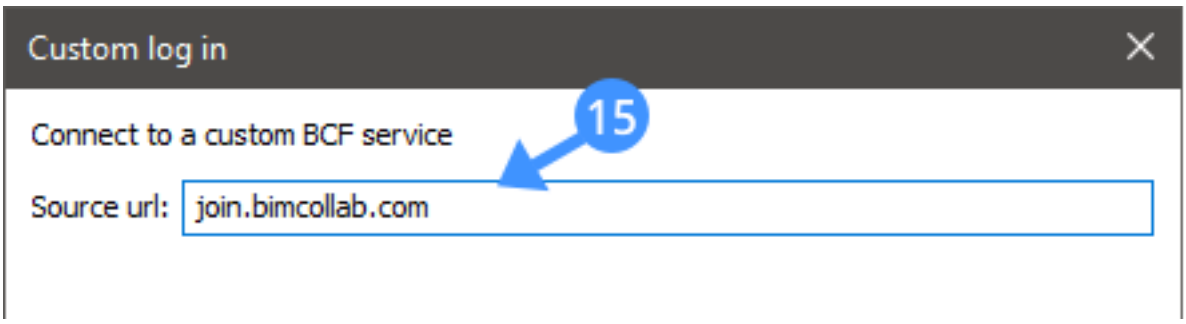

Figure 2.626

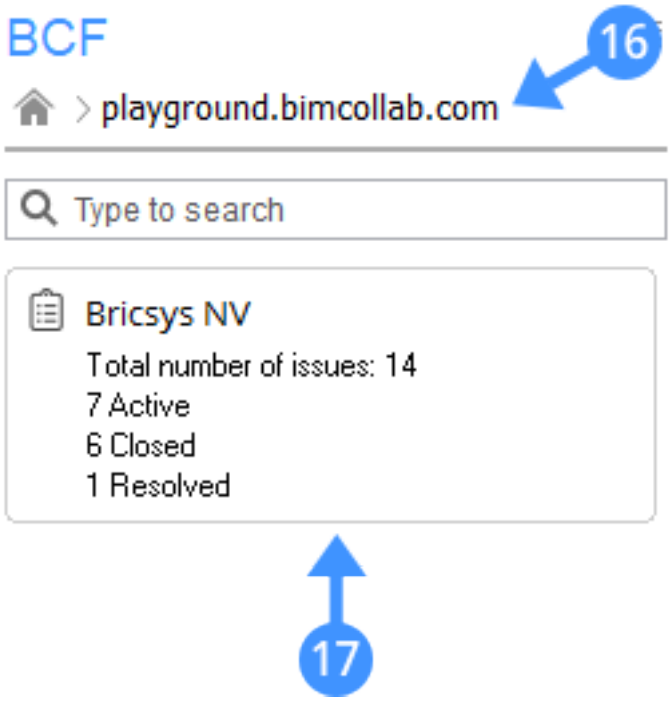

Figure 2.627

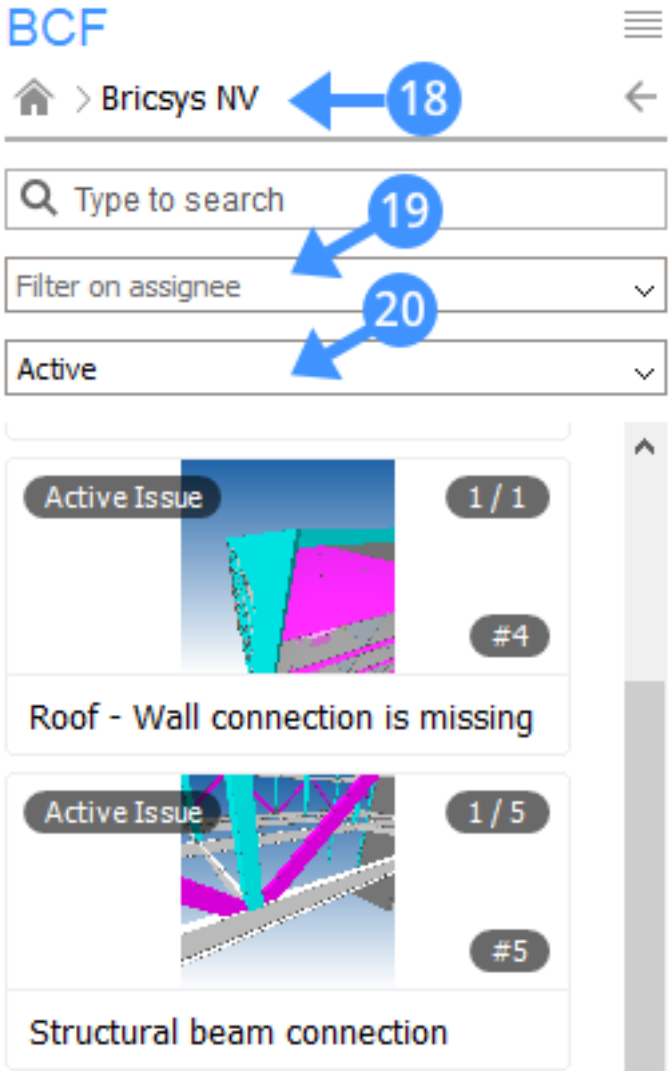

Figure 2.628

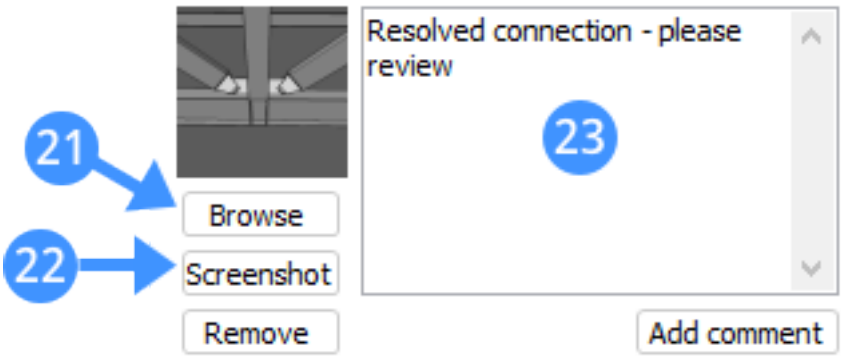
Resolved connection - please review
21
22
23
Browse
Screenshot
Remove
Add comment

2.10.2 Bricsys 24/7 Panel

Overview: In this lesson, you will learn how to connect your BIM project with the cloud by using the Bricsys 24/7 Panel. **Lesson Objectives** After completing this lesson, you will be able to:

- Use the Bricsys 24/7 Panel inside BricsCAD BIM.
- Launch a Bricsys 24/7 project in a browser.
- Upload the current BIM model to Bricsys 24/7.
- Download and open a BIM model from Bricsys 24/7.

About Bricsys 24/7

Bricsys 24/7 helps team members to find and share their drawings. Bricsys 24/7 makes project management, a collaboration between project teams, cloud computing security, and task automation possible. A big advantage of this cloud-based service is that BricsCAD is directly linked to it by the Bricsys 24/7 Panel.

Use the Bricsys 24/7 Panel in BricsCAD BIM

1. Open the Bricsys 24/7 Panel by clicking on the Bricsys 24/7 icon in the Tool Panel on the right-hand side of the workspace. **Note:** If you do not find this icon in the Tool Panel, right-click in it and check Bricsys 24/7 in the dropdown menu. (2.629 on page 1768) If you are logged out of your 24/7 account a screen will display: (2.630 on page 1769)
2. Enter your Email address and Password and press the 'Log in' button.
3. (Option) Tick the **Remember Me** checkbox to store username and password
4. Once logged on you will see an overview of your 'in the cloud' Projects, Folders, and Documents. (2.631 on page 1770) (2.632 on page 1771) (2.633 on page 1772)

(1)	**project**	The first thing you see on the 24/7 Panel when logged on, are all the projects you are assigned to.
(2)		At the top of the panel you see your project. You can go back to the overview of projects by clicking on it.
(3)	**folder**	When you open a project, a list of folders is shown.
(4)		At the top of the panel you see the folder you're in. You can go back to the overview of by clicking it.
(5)	**documents**	In a folder you find documents. On the right-hand icons are displayed: JW The profile picture or the initials from the author of the document. The document is in the cloud. Someone is currently working on the document. The document is currently uploading. JW The document is locked by someone, another person cannot change it.

Right-click on a folder to get a menu with 2 possible actions: (2.634 on page 1773) You can download a BIM model from your Bricsys 24/7 project to a local folder.

5. Right-click on a document to get a menu with possible document actions: (2.635 on page 1773)

(6)	Lock the document so no changes can be made.
(7)	Upload your drawing as a revision of the original drawing.
(8)	Download the latest revision.

Figure 2.629

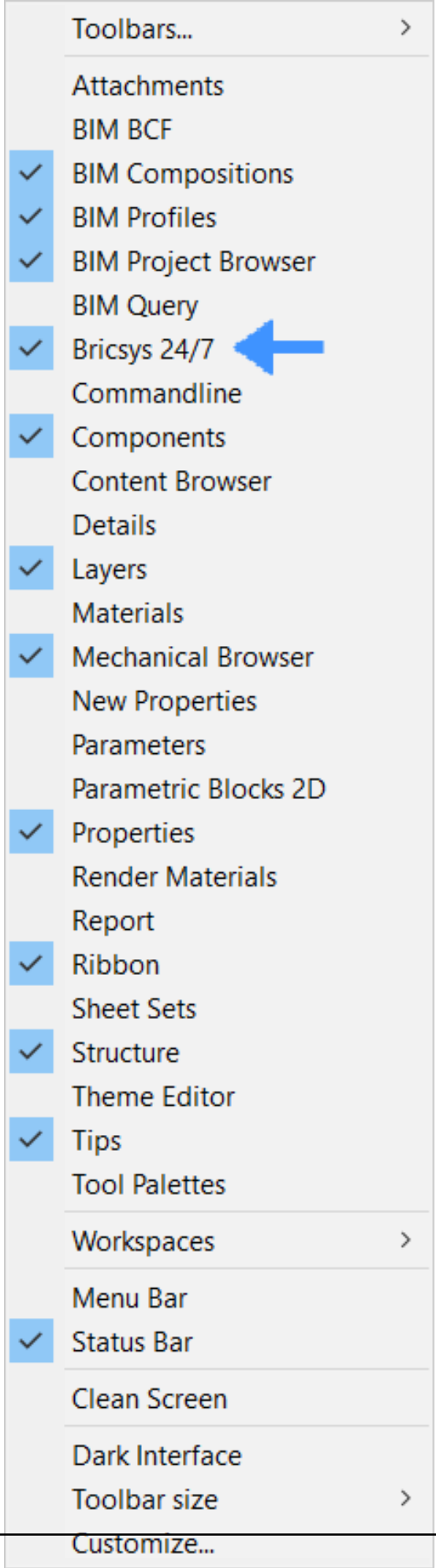
Toolbars...
Attachments
BIM BCF
BIM Compositions
BIM Profiles
BIM Project Browser
BIM Query
Bricsys 24/7
Commandline
Components
Content Browser
Details
Layers
Materials
Mechanical Browser
New Properties
Parameters
Parametric Blocks 2D
Properties
Render Materials
Report
Ribbon
Sheet Sets
Structure
Theme Editor
Tips
Tool Palettes
Workspaces
Menu Bar
Status Bar
Clean Screen
Dark Interface
Toolbar size
Customize...

Figure 2.630


Collaborate on your drawings
in the cloud with Bricsys 24/7
Sign in with your Bricsys account.
louis.verdonck@bricsys.com
Remember me
Log in
Forgot your password?

Figure 2.631

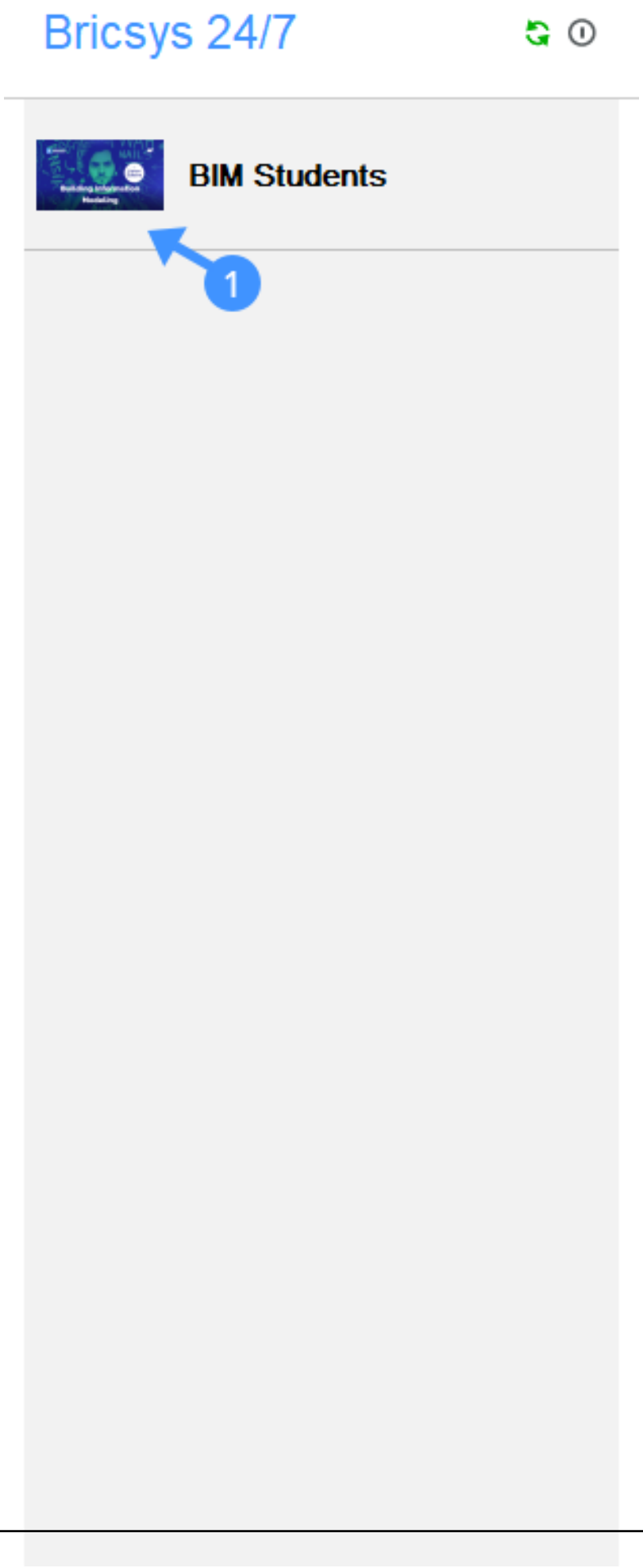

Figure 2.632

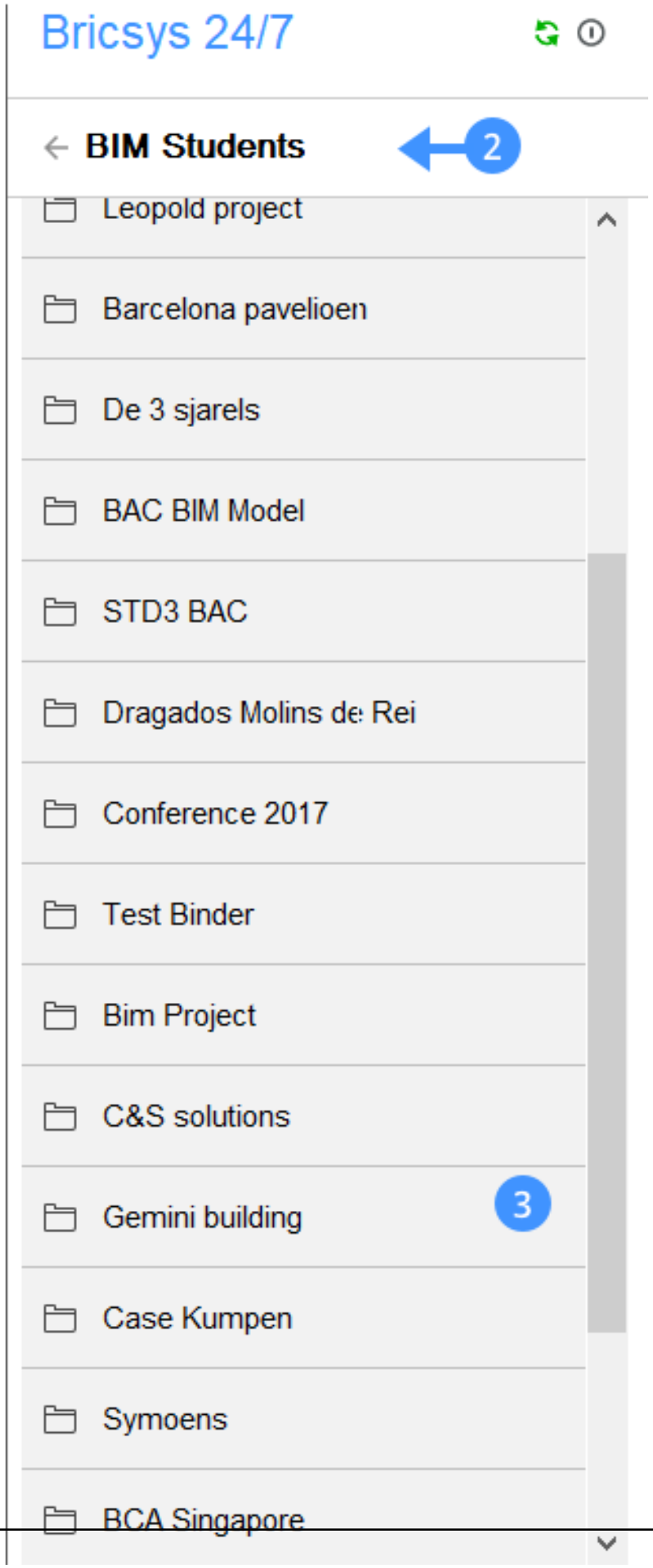
Bricsys 24/7
BIM Students
2
Leopold project
Barcelona pavelioen
De 3 sjarels
BAC BIM Model
STD3 BAC
Dragados Molins de Rei
Conference 2017
Test Binder
Bim Project
C&S solutions
Gemini building
3
Case Kumpen
Symoens
BCA Singapore

Figure 2.633

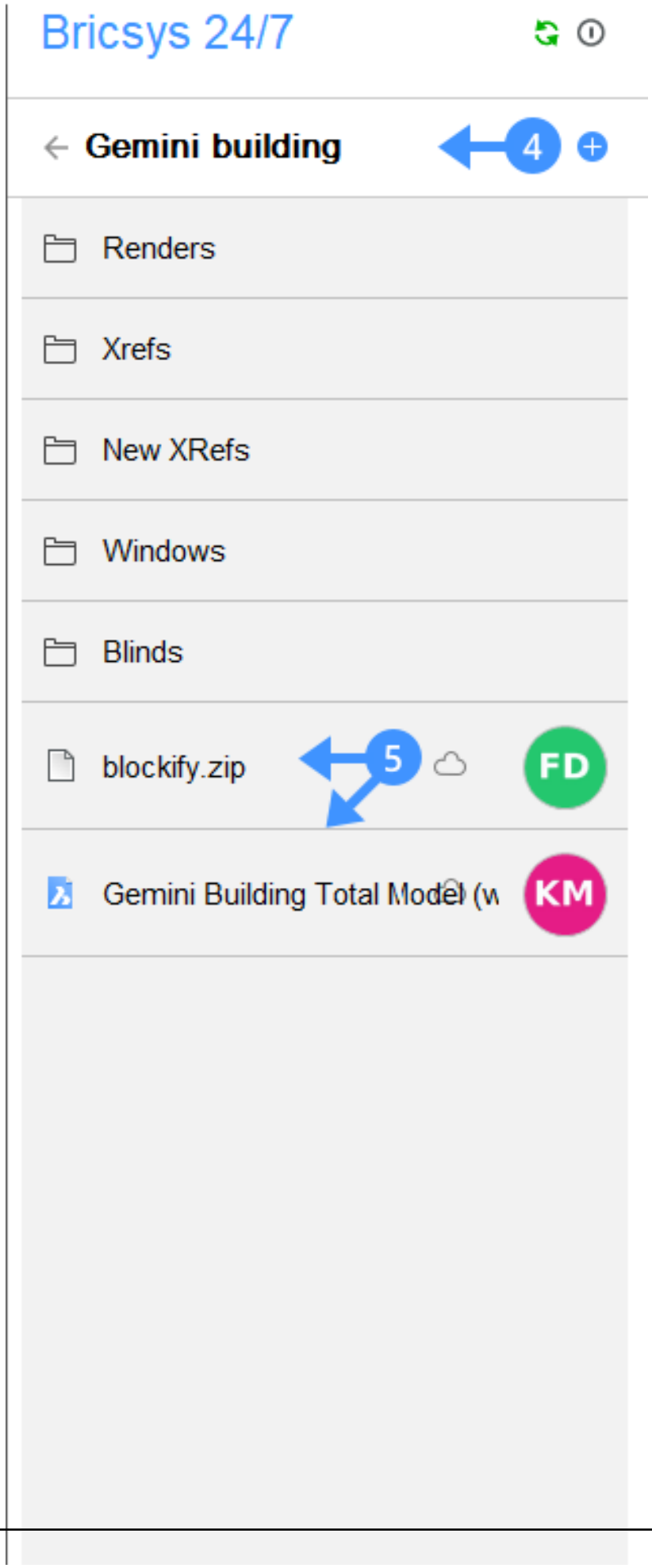
Bricsys 24/7
Gemini building
4
Renders
Xrefs
New XRefs
Windows
Blinds
blockify.zip
5
FD
Gemini Building Total Model (w
KM

Figure 2.634

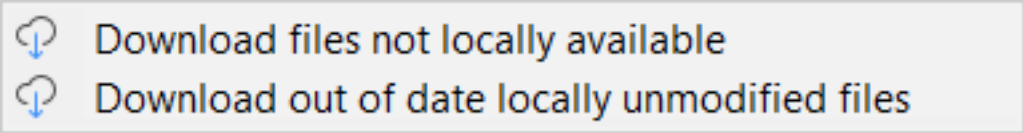

Figure 2.635

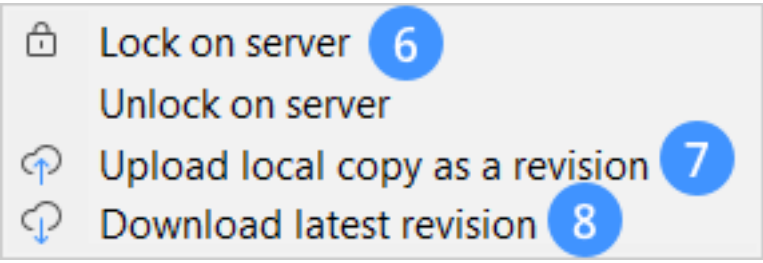

2.10.3 IFC Import and Export in BricsCAD

Commands: Import (6.17.10), IFCExport (6.17.2), Export (6.13.16) **Overview:** In this lesson, you will learn how to import and export IFC files in BricsCAD BIM. **Lesson Objectives** After completing this lesson, you will be able to:

- Import an IFC model to BricsCAD.
- Export an IFC model from BricsCAD.
- Use IFC properties.

Tutorial: How to import & export IFC files in BricsCAD BIM Click here (2.9.3) to watch

About IFC

The Industry Foundation Classes (IFC) data model is designed to describe building and construction industry information. IFC is a platform-neutral data, open-format file type. IFC provides interoperability between different BIM software platforms. BricsCAD BIM supports IFC2x3 and IFC4 for import and export. It is certified for IFC 2X3 coordination view 2.0. The IFC standard includes both parametric and non-parametric shapes, material definitions, metadata in the BIM file, and property sets (PSets). When you export an IFC file from BricsCAD, the properties will be exported as IfcPropertySet. These property sets contain common IFC properties. User-defined property sets can also be exported. Mechanical system layouts, structural models, and architectural models that are exported from different IFC compliant software applications can be imported into BricsCAD BIM.

IFC2x3 vs IFC4 IFC4 is an advanced schema of IFC2x3. It is extended and overcomes certain limitations of IFC2x3. There are geometric and data improvements as well as new and changed Model View Definitions. Geometric improvements include more parametric support, more efficient handling of meshes and an improved way to add textures, lighting settings, etc. An increased number of property sets, make the IFC data model more complete and more granular. For IFC4 the coordination view has been replaced by two official Model View Definitions:

the IFC4 reference view and the IFC4 Design Transfer View.

Import an IFC file in BricsCAD

1. To import an IFC file into your project, type **Import** into the commandline. The import file dialog box displays.
2. Select the .ifc file format (1) from the **Files Of Type** dropdown list and choose the IFC model you want to import. (2.636 on the facing page)
3. Click **Open** to import the IFC model. **Note** Both IFC2x3 and IFC4 files can be imported. When the IFC file is imported the data from the imported file integrates with the BricsCAD data structure which means you can work with them right away. If the imported data contains custom properties these property sets will be made available. You have the ability to create custom property sets and properties directly in BricsCAD BIM and associate them with imported entities.
4. **Optional** Change the IFC import settings using the BIM section in the Settings dialog. See 'Change IFC import and export settings'.

Figure 2.636

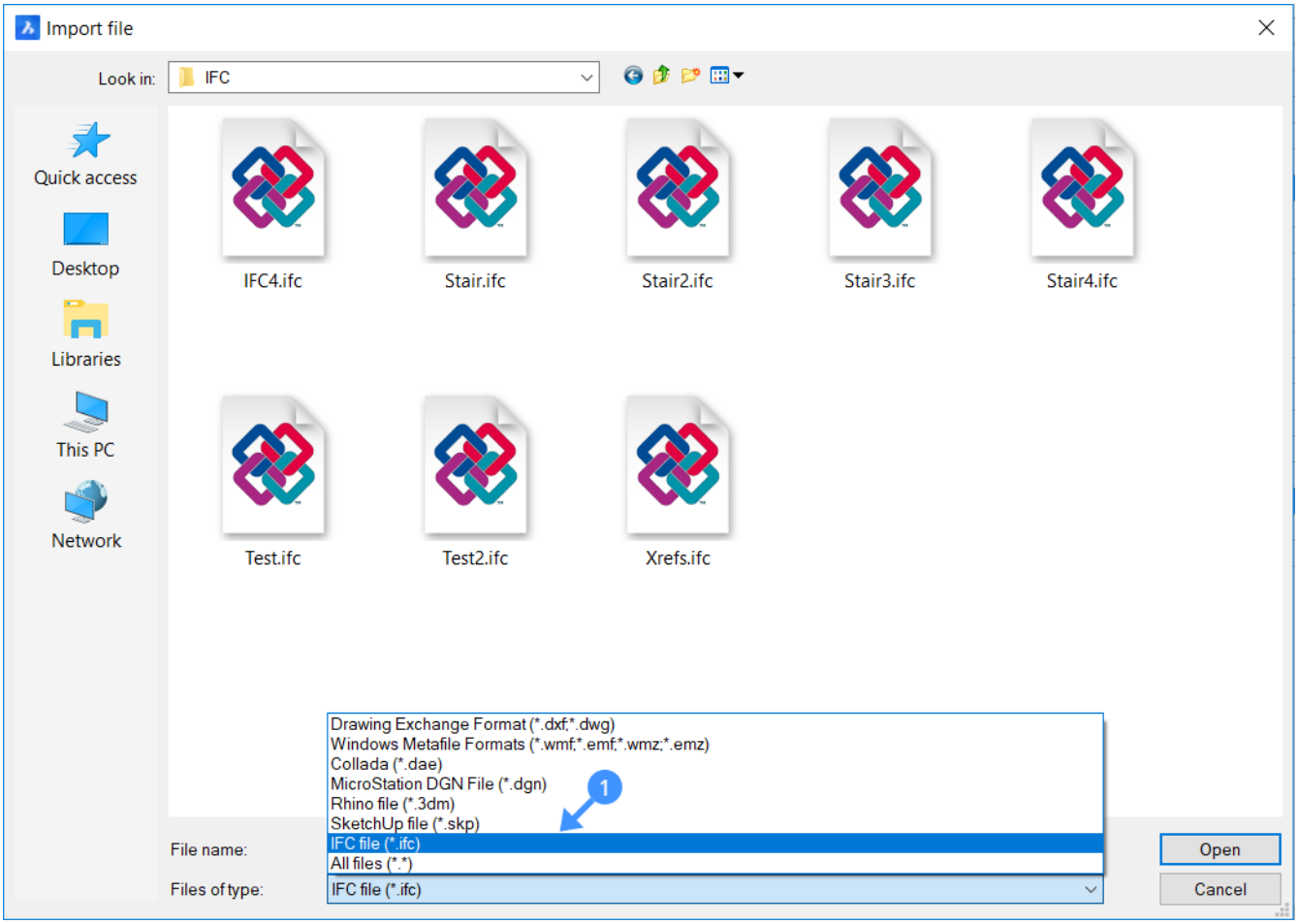

Export an IFC file in BricsCAD

1. To export an IFC file in your project, click the **BricsCAD icon** and then select **Export.** The **Export Drawing As** dialog box displays.
2. Select the desired .ifc file format in the **Save as type** list and save the IFC model in a sensible location. You have the option between IFC2x3 (2) and IFC4 (3). (2.637 on the next page)
3. Click **Save** to export the IFC model. The exported BIM model is saved as an IFC2X3 or IFC4 file and it is now ready to use in any IFC certified applications.
4. (Optional) Change the IFC export settings using the BIM section in the Settings dialog. See 'Changing IFC import and export settings'.

Figure 2.637

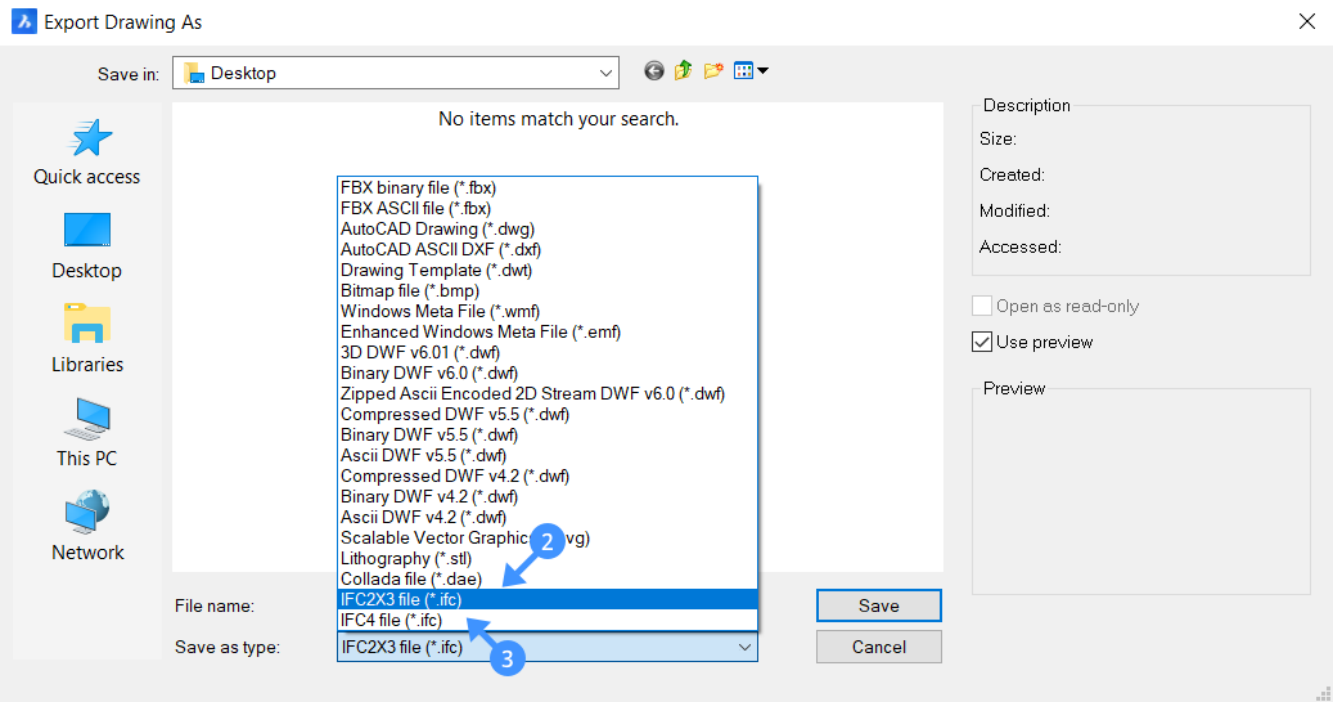

Export an IFC file only for selected entities

1. To export IFC model partially in your project, type **IFCEXPORT** in the command line. **You are prompted:** Select entities to export [Entire model] <Entire model>:

2. Select the entities in your model space to export as IFC and press Enter. The **IFC file name** dialog box displays: (2.638 on the facing page)

2. Enter a name for the IFC file, choose the IFC format for export (IFC2x3 or IFC4) and click the **Save** button. The selected entities are exported to IFC.

Figure 2.638

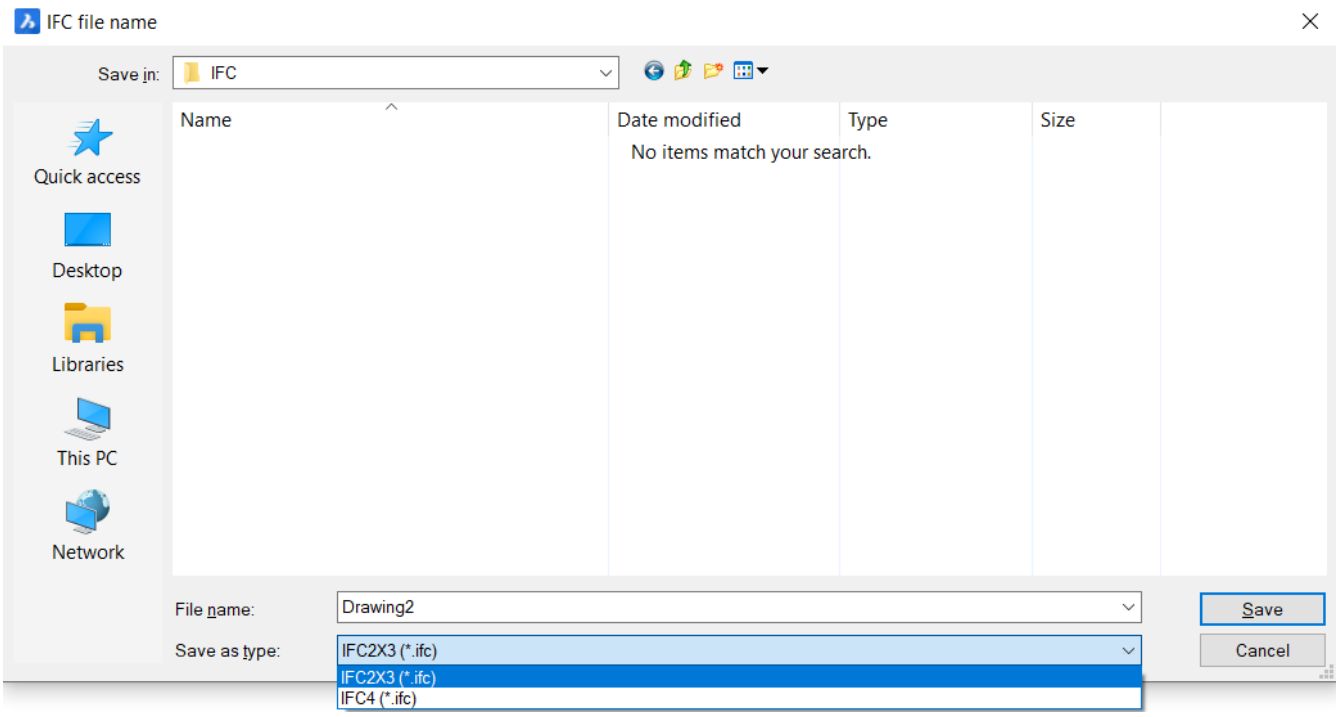

Import an IFC Project as Xrefs

1. Go to **Settings** (type SETTINGS in the commandline or go to Settings > Settings).
2. Navigate to BIM > General > Import and Export > IFC.
3. Check 'Import IFC project structure as xrefs ' box (4). (2.639)

Figure 2.639

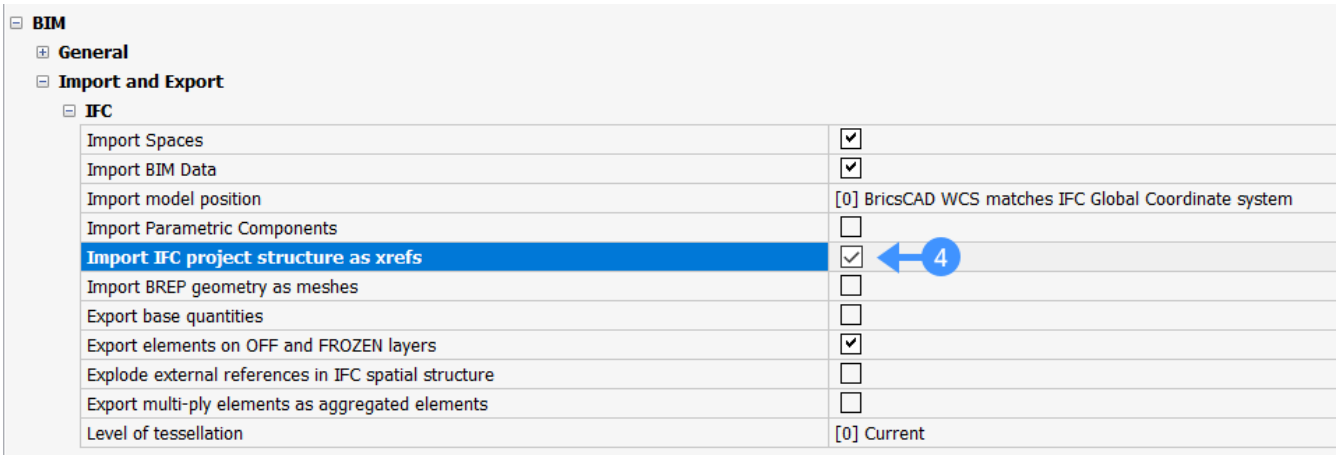

4. Type **Import** into the commandline. Specify which .ifc file you want to open and click **Open**. The drawing will now open with Xrefs made for each floor in each building. This allows you to easily split large files into smaller BricsCAD files.

Export a BricsCAD BIM Project with Xrefs exploded

1. Use the **BIM Classify** command to Classify Xrefs as BIM XReferences. **Important note**: When you don't do this step, your Xrefs will be exported as blocks, instead of as the separate entities that are part of the Xref.
2. Go to **Settings** (type SETTINGS in the command bar or go to Settings > Settings).
3. Go to BIM > General > Import and Export > IFC.
4. Check 'Explode external references in IFC spatial structure' (5). (2.640 on the following page)
5. Click the **BricsCAD icon** and then select **Export**. Choose IFC2x3 or IFC, specify the name of the exported drawing and click **Save**. The exported drawing will now have all Xref elements merged onto one Site and one Building.

Figure 2.640

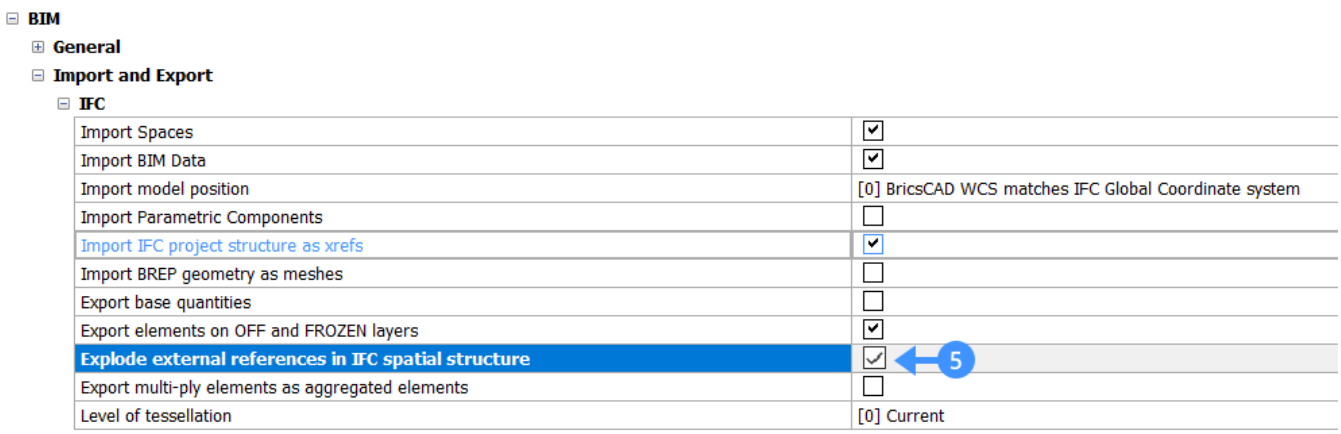

Change IFC import and export settings

The IFC import and export settings in the settings dialog: (2.641)

Figure 2.641

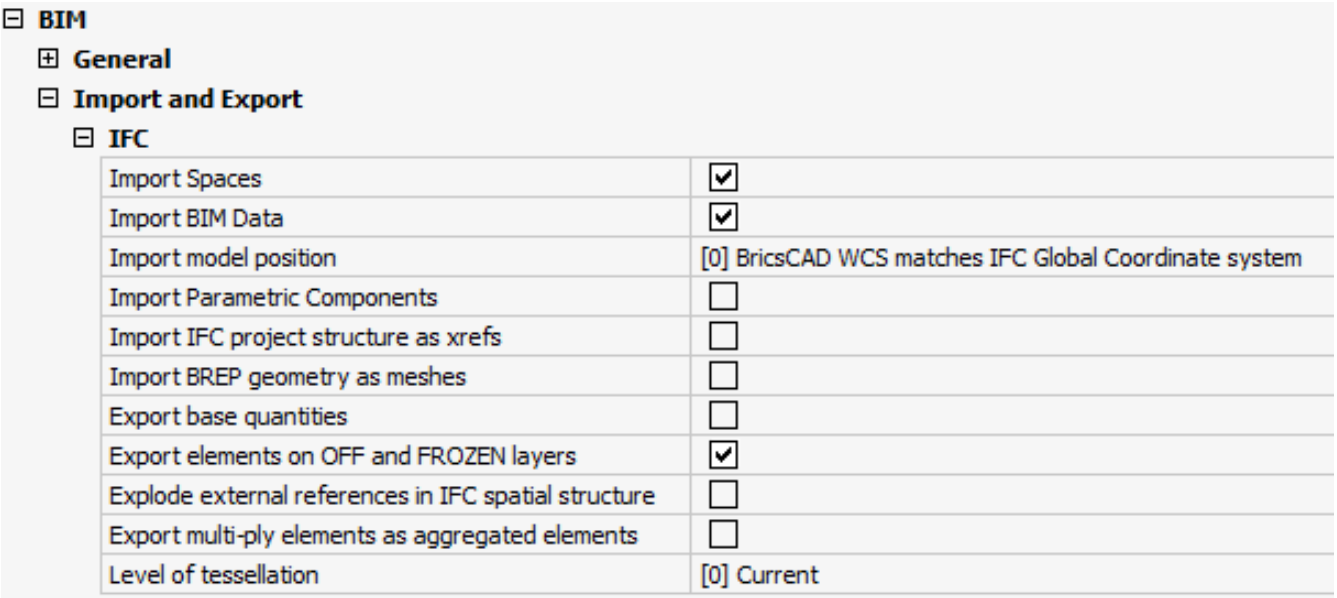

Import Spaces	Enable/disable the import of IfcSpace entities as BIM Rooms. If enabled, IfcSpace entities will be imported as BIM Room entities. By default, this setting is enabled.
Import BIM Data	Enable/disable the import of BIM data from different BIM platforms to BricsCAD BIM. By default, this setting is enabled.
Import model position	Controls the insertion point of the imported model. The options are: • **0**: BricsCAD W CS matches the IFC Global Coordinate system. • **1**: BricsCAD WCS matches the IFC Site Location.
Import Parametric Components	Enables/disables the import of windows and doors as parametric components.

Import IFC project structure as xrefs	Enable/disable the import of IFC project structures as separate XRef drawings. If this setting is enabled, drawing files are created as XRefs. These files correspond to each building and each story of the IFC project structure.
Import BREP geometry as meshes	Enable/disable the import of BREP geometry as meshes. If this setting is enabled, BREPs in the drawing are converted into meshes. Enable this setting to prevent BricsCAD from converting all the geometry to solids. This decreases the import time of the model significantly.
Export base quantities	Enables/disables exports derived from base quantities of BIM elements. If this setting is enabled, calculated quantities (e.g. length, thickness, height) for each BIM element to be exported to IFC.
Export elements on OFF and FROZEN layers	Enables/disables the export of BIM elements that are in OFF and Frozen layers. By default, this setting is enabled.
Explode external references in IFC spatial structure	Enables/disables exploded external references in IFC spatial structures. If this setting is enabled, each external reference will be divided into the elements (e.g. **IfcSiteor IfcBuilding)** based on the project spatial structure. **Important note**: use the BIM Classify command to Classify Xrefs as BIM XReferences prior to doing an export with this setting enabled, otherwise the result will be a block per Xref.
Export multi-ply elements as aggregated elements	Enables/disables the export of building elements with multi-ply compositions as aggregated entities. If this setting is enabled, each ply material belonging to a building element (e.g. **wall or column**) is calculated and exported individually.
Level of tessellation	Controls the level of tesselation of the exported geometry. If the 'Current' faceting option is chosen, the faceting as set by FacetRes or Modeler properties is used. Choosing the 'Low', 'Medium' or 'High' options regenerations the facets. This makes the process longer.

Using IFC properties

1. Go to Home > Database > Properties (6). (2.642 on the following page)
2. Select IFC2x3 in the Namespace dropdown-menu (7). (2.643 on page 1781)
3. Search on the property you want to see in the properties list (8).
4. Set 'Visible' to 'Yes' for the section you want to see (9). Set to 'No' to hide a section.
5. In 'Categories' select the IFC Classes you wish to display (10). (2.644 on page 1782)
6. Once all properties have been set, click OK.
7. Go to the Properties Panel. Scroll down to the Properties section you just turned on.
8. Fill in the data as required (11). (2.645 on page 1783)

Figure 2.642

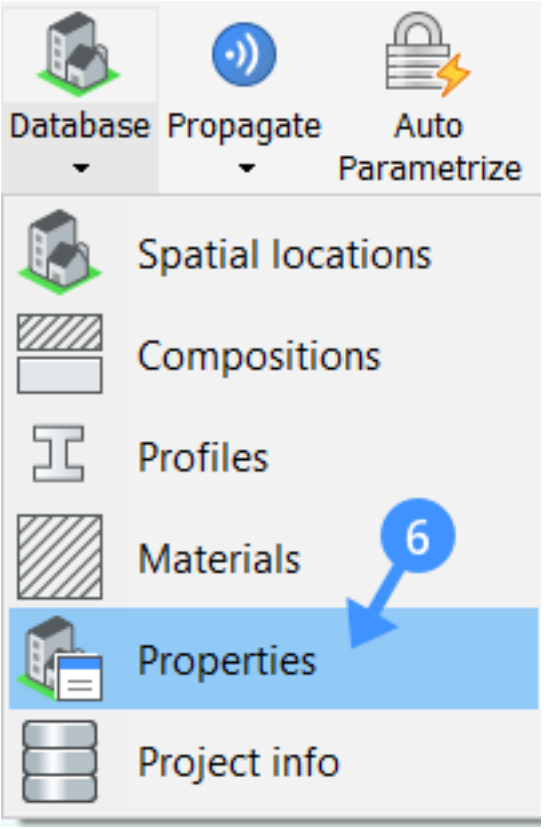
Database
Propagate
Auto Parametrize
Spatial locations
Compositions
Profiles
Materials
6
Properties
Project info

Figure 2.643

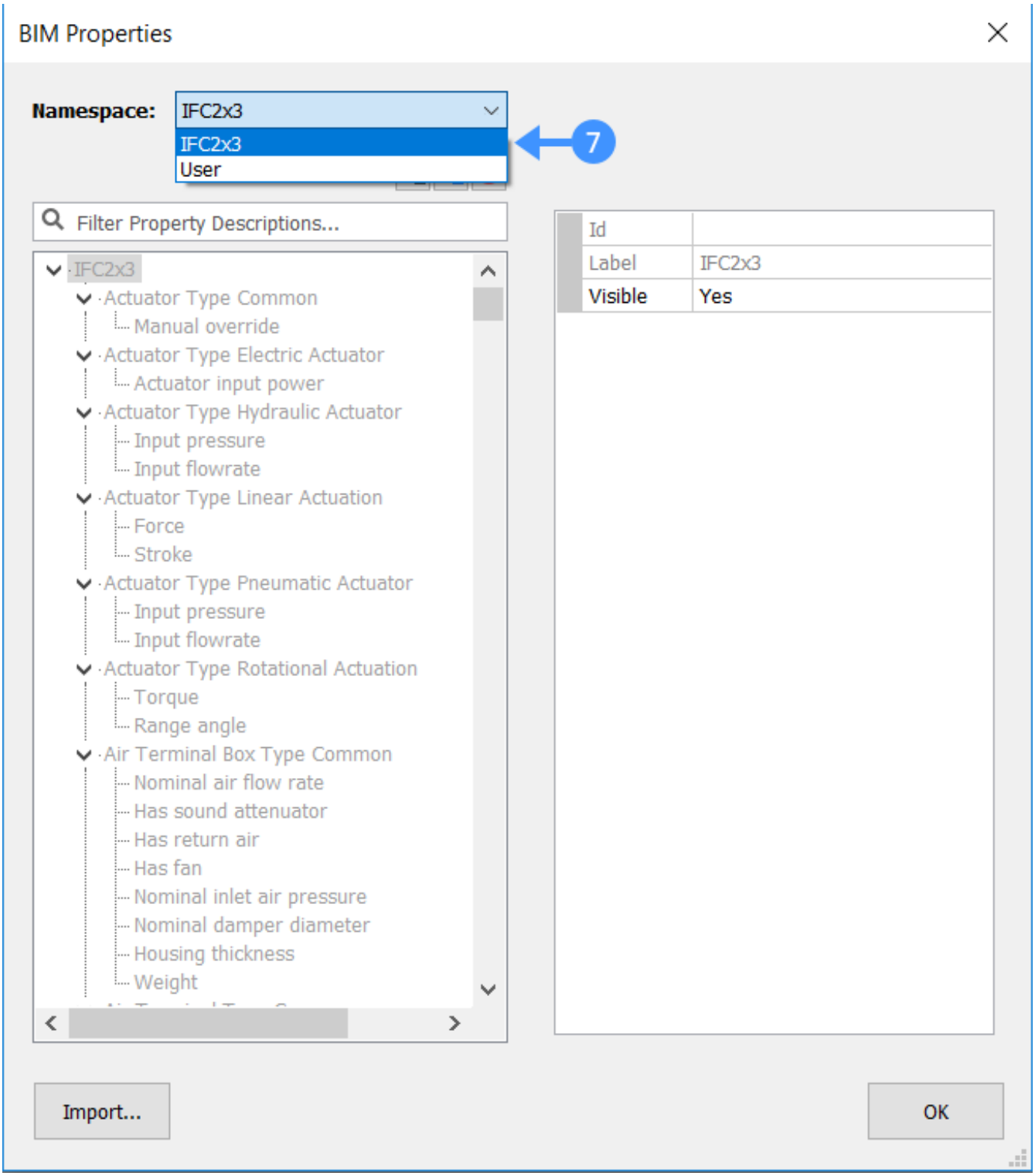
BIM Properties
Namespace:
IFC2x3
IFC2x3
User
7
Filter Property Descriptions...
IFC2x3
Actuator Type Common
Manual override
Actuator Type Electric Actuator
Actuator input power
Actuator Type Hydraulic Actuator
Input pressure
Input flowrate
Actuator Type Linear Actuation
Force
Stroke
Actuator Type Pneumatic Actuator
Input pressure
Input flowrate
Actuator Type Rotational Actuation
Torque
Range angle
Air Terminal Box Type Common
Nominal air flow rate
Has sound attenuator
Has return air
Has fan
Nominal inlet air pressure
Nominal damper diameter
Housing thickness
Weight
Id
Label
IFC2x3
Visible
Yes
Import...
OK

Figure 2.644

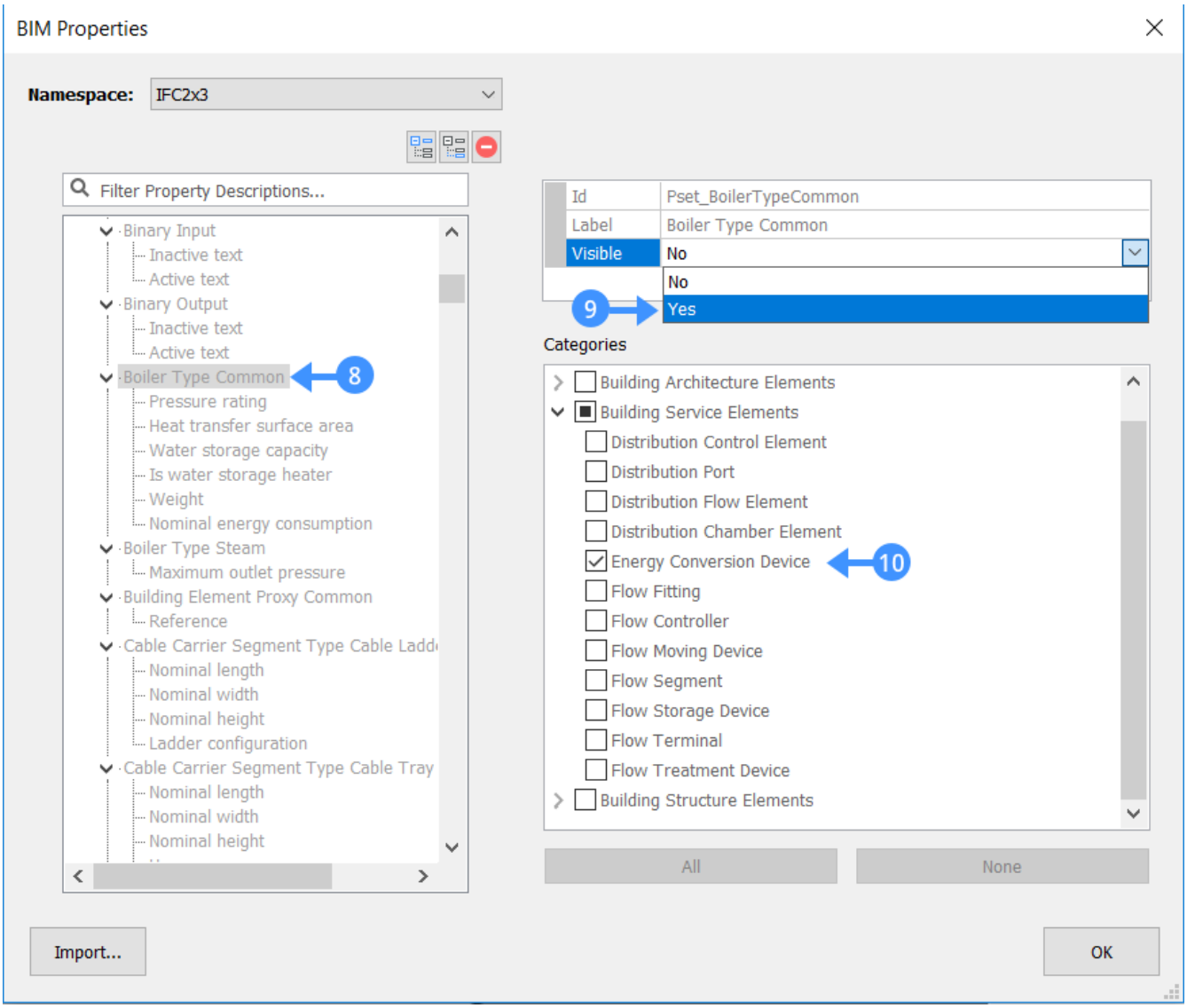
BIM Properties
Namespace:
IFC2x3
Filter Property Descriptions...
Binary Input
Inactive text
Active text
Binary Output
Inactive text
Active text
Boiler Type Common
8
Pressure rating
Heat transfer surface area
Water storage capacity
Is water storage heater
Weight
Nominal energy consumption
Boiler Type Steam
Maximum outlet pressure
Building Element Proxy Common
Reference
Cable Carrier Segment Type Cable Ladd
Nominal length
Nominal width
Nominal height
Ladder configuration
Cable Carrier Segment Type Cable Tray
Nominal length
Nominal width
Nominal height
Id
Pset_BoilerTypeCommon
Label
Boiler Type Common
Visible
No
No
9
Yes
Categories
Building Architecture Elements
Building Service Elements
Distribution Control Element
Distribution Port
Distribution Flow Element
Distribution Chamber Element
Energy Conversion Device
10
Flow Fitting
Flow Controller
Flow Moving Device
Flow Segment
Flow Storage Device
Flow Terminal
Flow Treatment Device
Building Structure Elements
All
None
Import...
OK

Figure 2.645

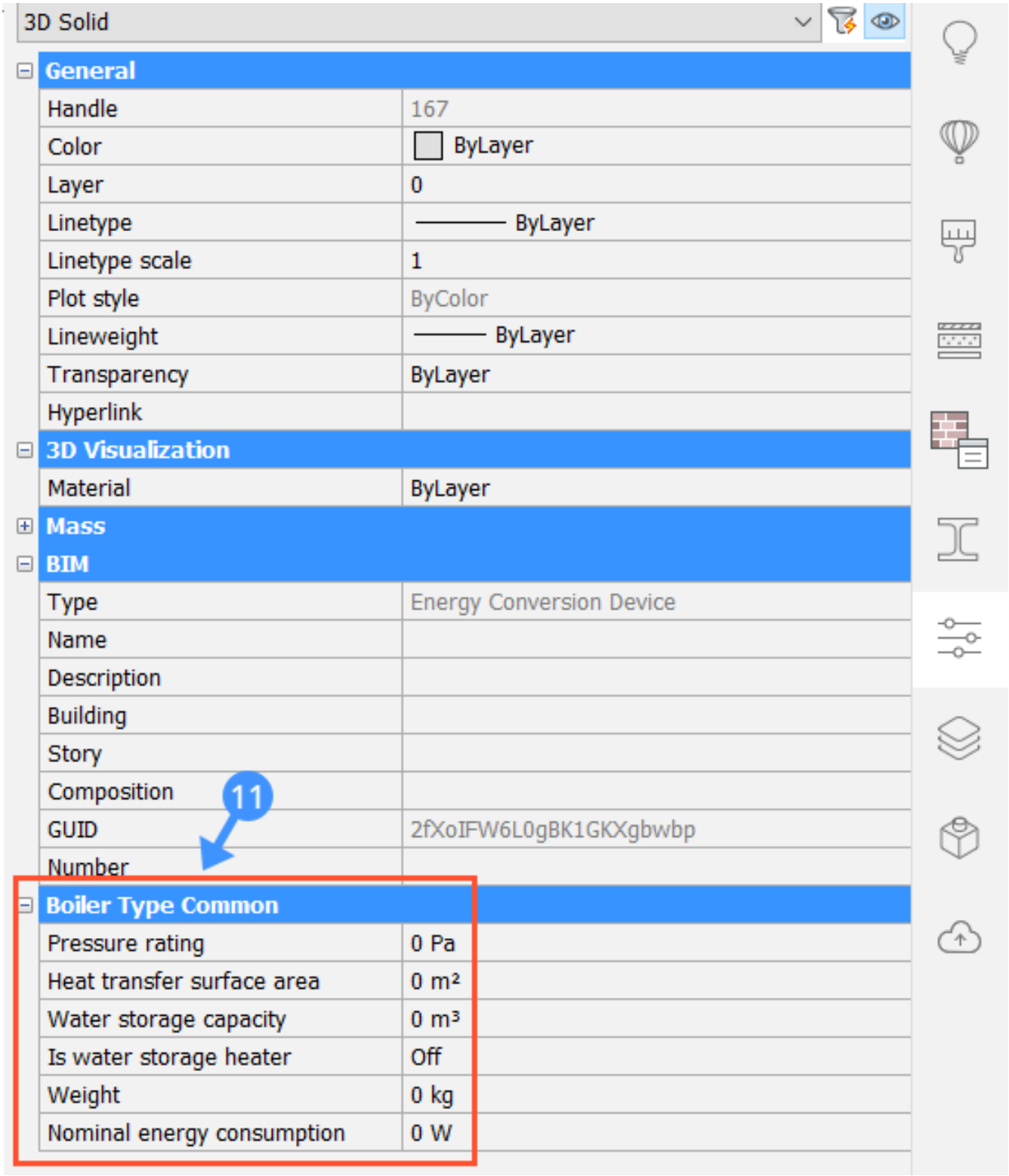
3D Solid
General
Handle 167
Color ByLayer
Layer 0
Linetype ByLayer
Linetype scale 1
Plot style ByColor
Lineweight ByLayer
Transparency ByLayer
Hyperlink
3D Visualization
Material ByLayer
Mass
BIM
Type Energy Conversion Device
Name
Description
Building
Story
Composition
GUID 2fXoIFW6L0gBK1GKXgbwbp
Number
11
Boiler Type Common
Pressure rating 0 Pa
Heat transfer surface area 0 m²
Water storage capacity 0 m³
Is water storage heater Off
Weight 0 kg
Nominal energy consumption 0 W

Profiles in IFC import

When importing profiles from an IFC file to BricsCAD, the profiles will be assigned with proper Profile Standard, Profile Name and Profile Size in the Properties Panel (12). (2.646)

Figure 2.646

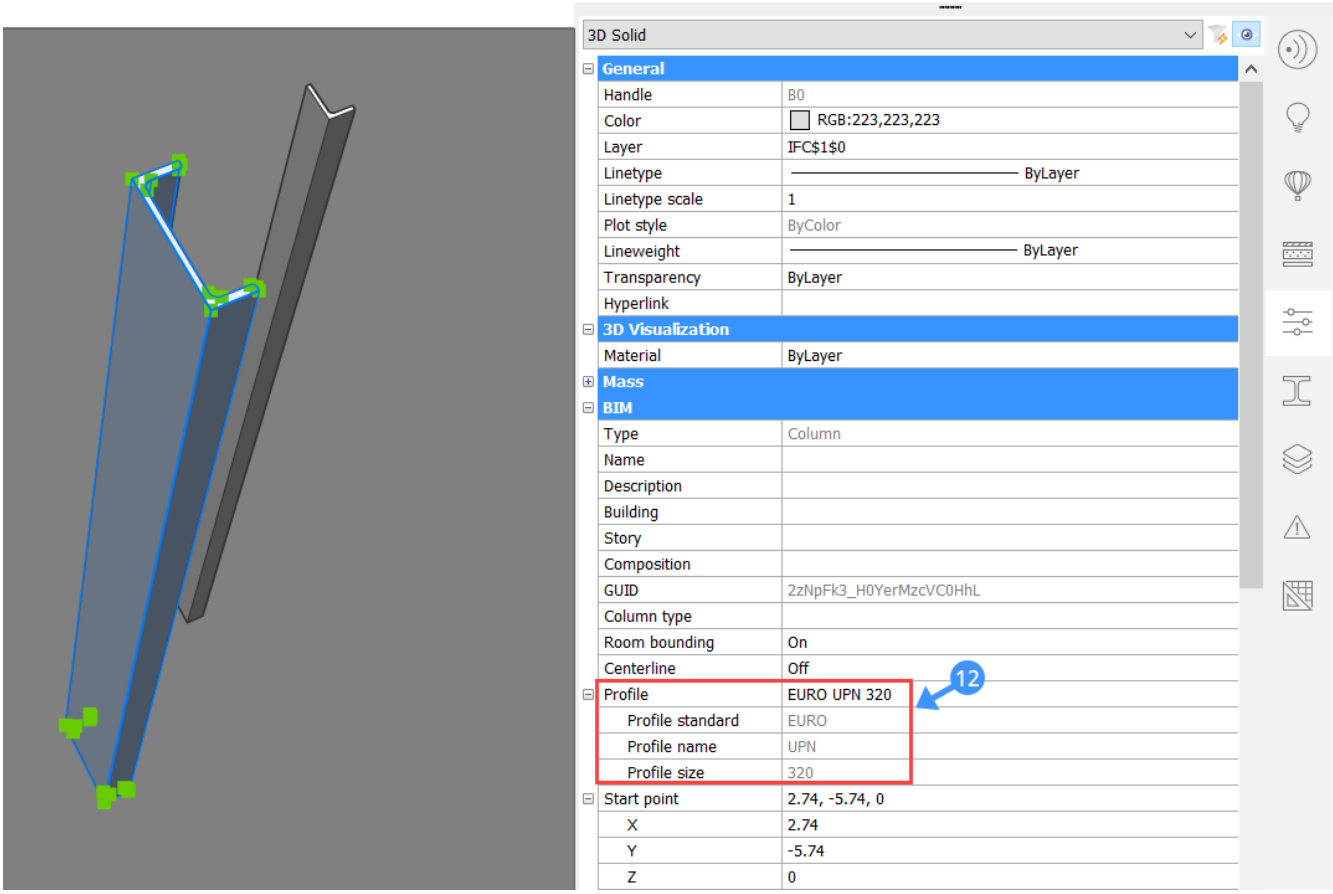

Supported IFC Classes

Following IFC Classes are supported by BricsCAD BIM. These are the same categories as the classify options in the BIMClassify command. IfcWall IfcBeam IfcColumn IfcSlab IfcStair IfcStairFlight IfcRamp IfcRampFlight IfcRailing IfcCurtainWall IfcRoof IfcBuildingElement IfcSite IfcGridAxis IfcGrid IfcAnnotation IfcWindow IfcDoor IfcCovering IfcFurnishingElement IfcOpening IfcDistributionControlElement IfcDistributionPort IfcDistributionFlowElement IfcDistributionChamberElement IfcEnergyConversionDevice IfcFlowFitting IfcFlowController IfcFlowMovingDevice IfcFlowSegment IfcFlowStorageDevice IfcFlowTerminal IfcFlowTreatmentDevice IfcMember IfcFooting IfcPile IfcReinforcingBar IfcReinforcingMesh IfcTendon IfcTendonAnchor IfcPlate IfcDiscreteAccessory IfcFastener IfcMechanicalFastener

2.10.4 Importing Revit RFA Families in BricsCAD

Commands: IMPORT (6.17.10) and BMINSERT (6.8.14) **Overview:** In this lesson, you learn how to import Revit family files in BricsCAD BIM. **Lesson Objectives** After completing this lesson, you will be able to:

- Use the IMPORT (6.17.10) command to import a Revit RFA file into BricsCAD.
- Use BMINSERT (6.8.14) command to insert a RFA file as a BIM component.
- Insert RFA files from the Components panel (2.4.4).

Tutorial: How to import .RFA files Click here (2.9.2) to watch

Important notification before getting started

RFA import is a work-in-progress. See the BMINSERT (6.8.14) command.

Procedure: Importing RFA family files

1. Launch the IMPORT (6.17.10) command. The **Import file** dialog box displays.
2. Select **Revit Familiy (*.rfa file)** (1) in the **Files Of Type** list. (2.647)

Figure 2.647

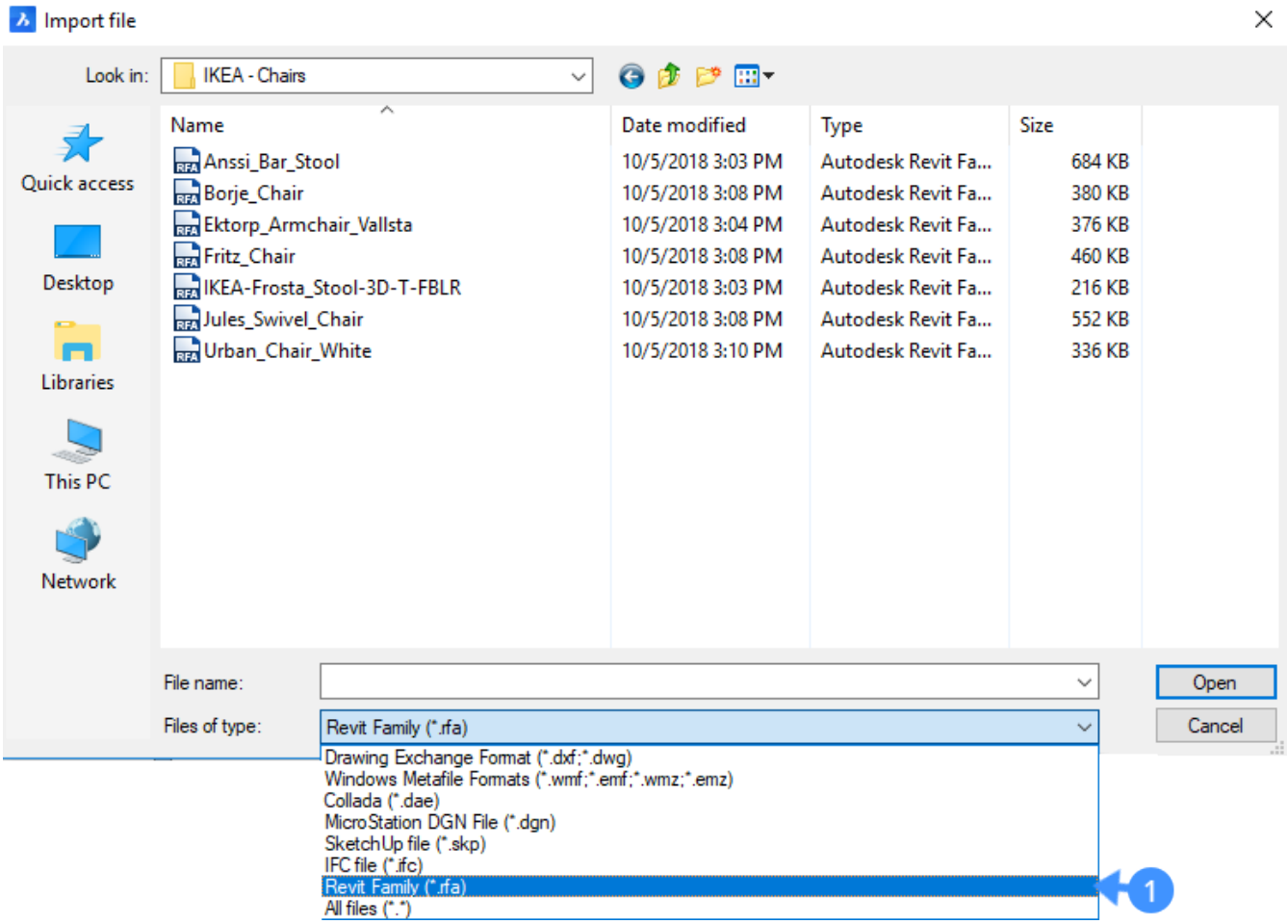

3. Select the .rfa file you want to import.
4. Click **Open** to import the Revit Family. When the RFA family file is imported the geometry from this file is included in BricsCAD as separate 3D solids.

Procedure: Inserting RFA family files

Notes:

- When DUCS = ON (Dynamic UCS) the RFA entity aligns with the 3D solid face under the cursor.

- When DYN = ON (Dynamic Dimensions (1.14.9)) the distances from the nearest parallel edge on the face of the 3D solid display.

Using BmInsert

1. Launch the BMINSERT (6.8.14) command. A File dialog box displays.
2. Browse to the folder where your .rfa family files are saved.
3. Select **Revit Familiy (*.rfa file)** (2) in the **Files Of Type** list. (2.648)

Figure 2.648

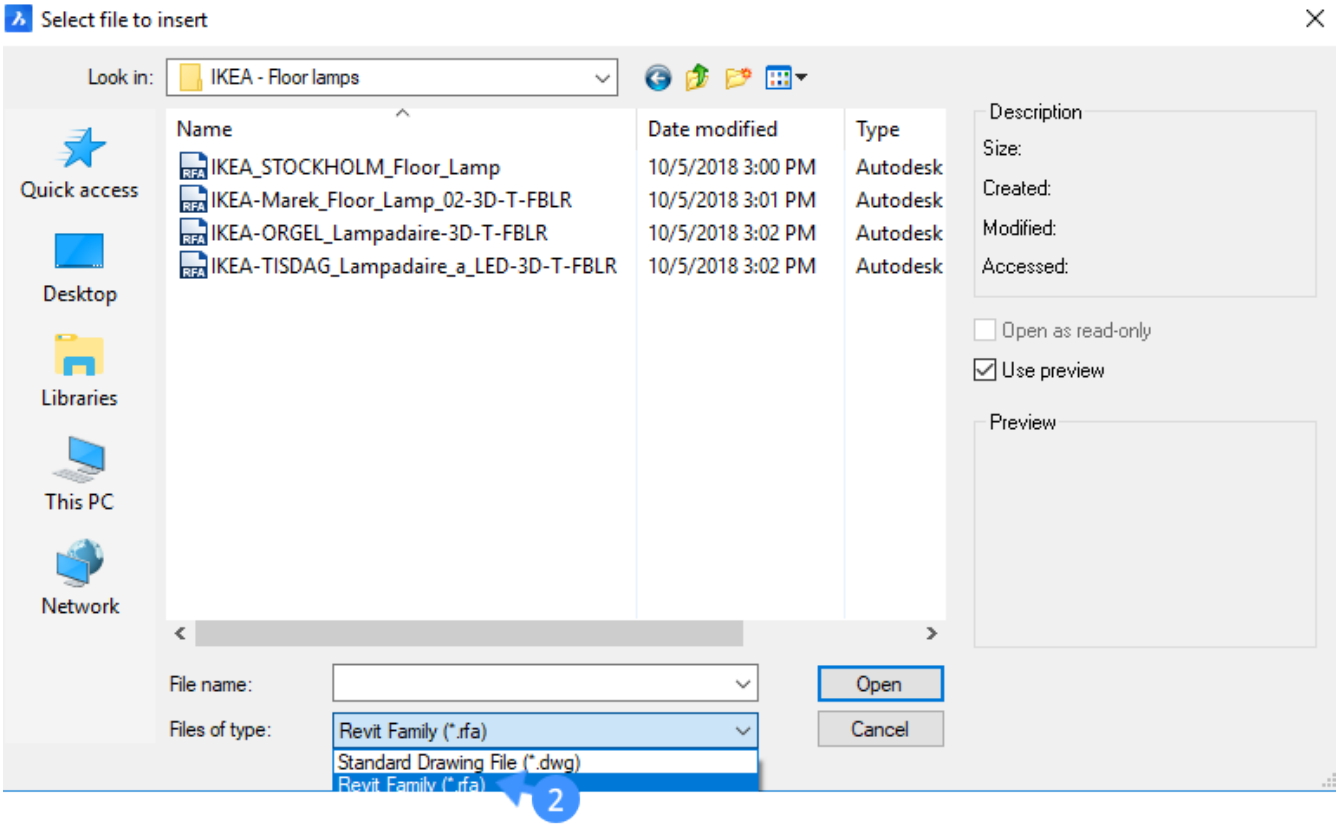

4. Select the .rfa file you want to import. The selected file is attached to the cursor (3). (2.649 on the next page) The following illustration shows inserting a Revit family sofa when both DYN and DUCS are on. (2.650 on page 1788)
3. Do the following to place the selected RFA family file using the dynamic dimension fields:
   - Hit the TAB key to select one of the dynamic dimension fields, then type a value and hit the TAB key to lock the dimension. The locked dimension will turn red.
   - Repeat the previous step to lock another dynamic dimension field.
   - Optionally hit the TAB key to adjust the dynamic dimensions.
   - Press Enter to accept the current position..

Figure 2.649

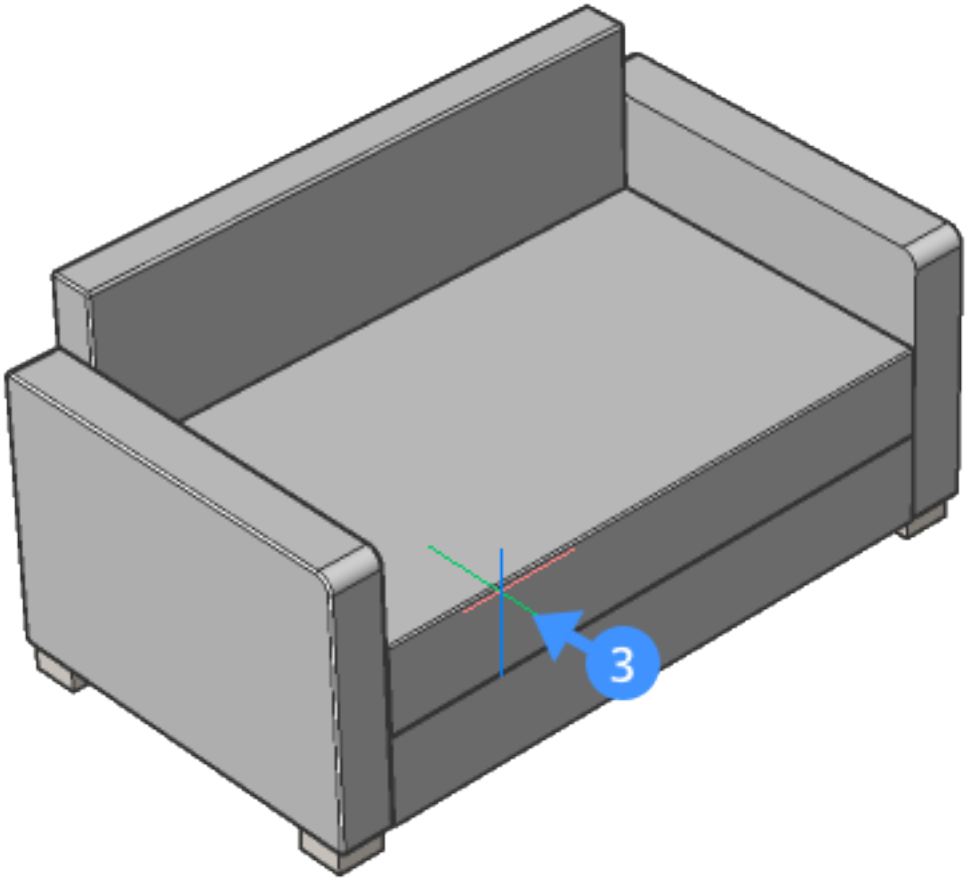

Figure 2.650

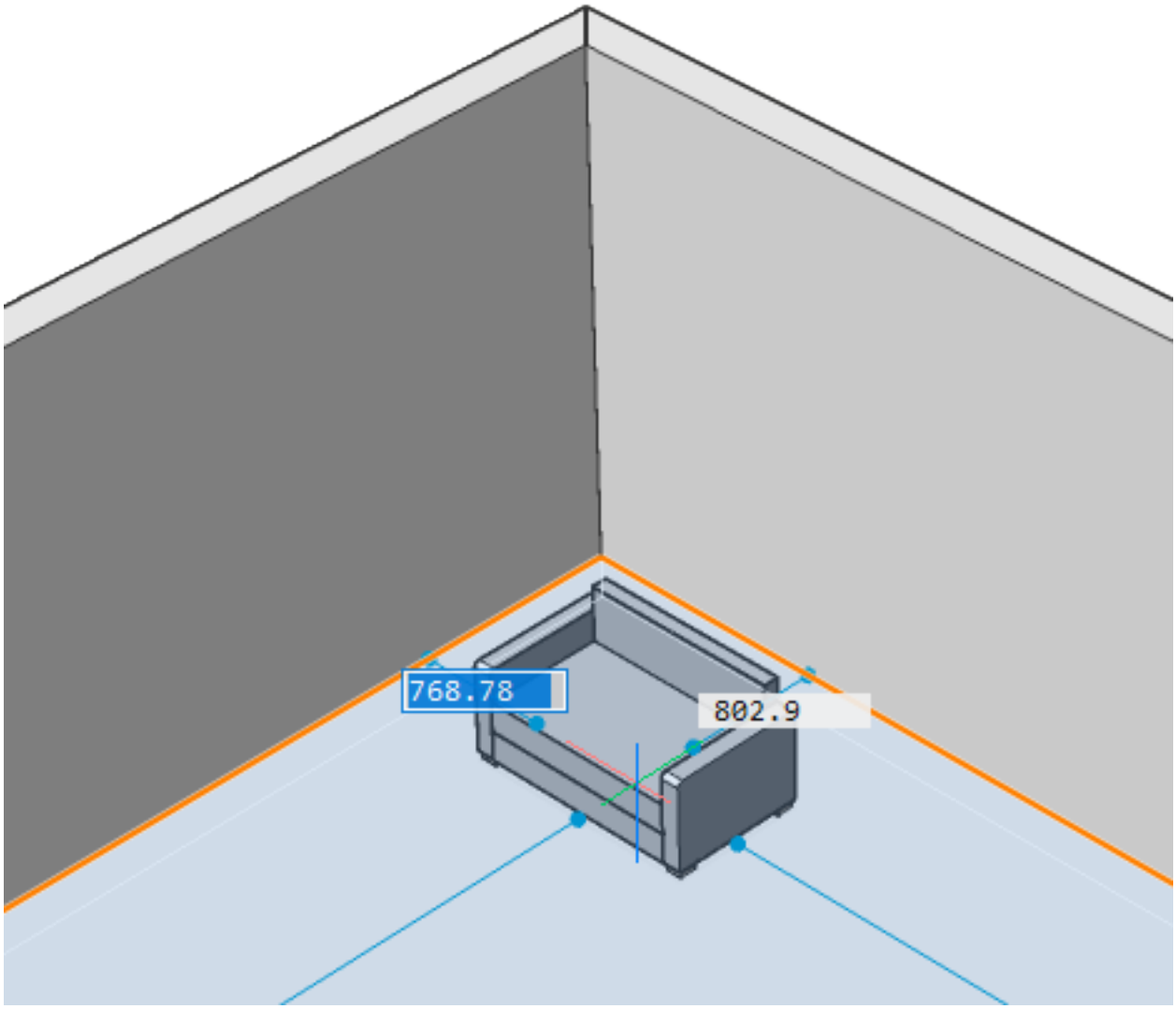

Using the Components panel

1. To insert an RFA family folder in the Components panel (2.4.4), add the RFA root folder path to the COMPONENTSPATH system variable in the Settings (1.10.11) dialog box. The content of the root folder and all subfolders will be available in the Components panel. The following animated gif shows how to add the RFA root folder path to the components directory path. (2.651) The RFA family files are ready to insert in the

Figure 2.651

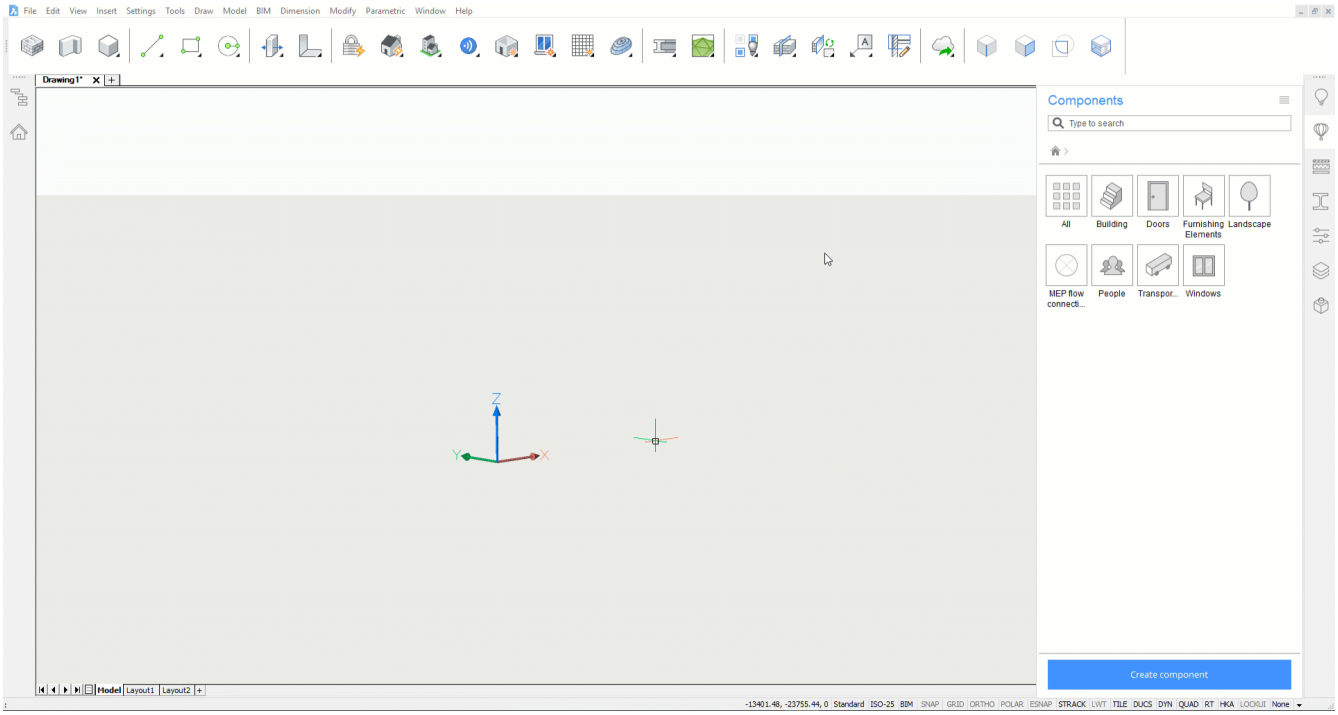

model space. If necessary, choose Generate Thumbnails (6.9.41) in the hamburger menu on the Components panel.

2. Drag and drop the RFA file from the components panel into your model space.

2.10.5 Interference Checking

Command: Interfere (6.17.18) **Overview:** In this lesson, you learn how to do clash detection between solid models in BricsCAD BIM. **Lesson Objectives** After completing this lesson, you will be able to:

- Use the interference check tool on your existing model.
- Identify where 3D solids intersect each other.
- Remove undesired intersections among the two solid models.

Tutorial: How to do clash detection in BricsCAD BIM Click here (2.9.1) to watch

About Interference Checking

The Interference Checking tool is used during the modeling phase to find out conflicts in the model by comparing 3D solid models of building elements. Interference occurs when two 3D entities overlap in 3D space. In BricsCAD BIM, the Interfere tool helps you to find intersections between the entities that you have selected. You can also do the interference checking for all elements in your model at a time. Optionally, the tool creates interference solids after running the command. The newly created solids are placed on their own layer, as specified by the InterferenceLayer variable. Running an interference check on existing models allows you to prevent the conflicts in your entire model. For more information about this command, visit the Command Reference article Interfere (6.17.18).

Procedure: Performing an interference check

1. Select the desired 3D solids to be checked for interference, then launch the INTERFERE command. **Note:** Multiple solids can be selected using the selection box or in the Structure Browser, depending on whether the selected entities appear when selected in the tree. The first set of entities is defined. The command line displays how many entities in total are set for interference checking e.g. Entities in set: 20. Note that **Nested Selection** option allows you to select 3D solid models that are inside blocks and external references (XRef) and once they are selected you can compare them against other entities in the selection set.

2. Select the 3D solids in the model to add them to the second set of entities. The entities in the first set are compared with the entities in the second set. **Note**: If you Press **Enter** key without selecting any solids for defining the second set of entities, the entities in the first set will be compared to each other.

3. Press **Enter** to run the interference check.

4. The interference volume is created for each collision and it is shown in a solid model. **Note:** The solids of the interference volume are displayed in red since they are placed on layer **Interference.** The default settings on the Interference Checking tool makes it easy to find the intersecting solids in the model. This setting can be changed using the prompt menu or the command line. To open it, click the Settings option in the prompt menu or type "S" while the interfere command is still active. The Interference Settings dialog box displays. The dialog box allows you to configure interference settings, which are stored in variables. The following illustration shows the Interference Settings dialog box. The table below presents each component of the dialog box. (2.652 on the facing page)

Create Interference Solids box (1)	Determines whether a solid or region of the interference is created. Check to create a solid of the interference volume or region of the interference area.
Layer (2)	Shows the current layer for interferences.
Color (3)	Shows the current layer color.

The following illustration shows the detected collision (4) between the floor slab and column. (2.653 on page 1792)

5. To remove the undesired intersections, turn off the Interference layer, and perform one of the 3D solid modifying tools e.g. **BIM Drag** or **Subtract** on the interfering solid. This process will let you make the necessary corrections in your model. In the following illustration, the created solid of the interference volume is shown (5). In the second image, the intersection is fixed by subtracting the slab geometry from the column. (2.654 on page 1792) (2.655 on page 1793)

Figure 2.652

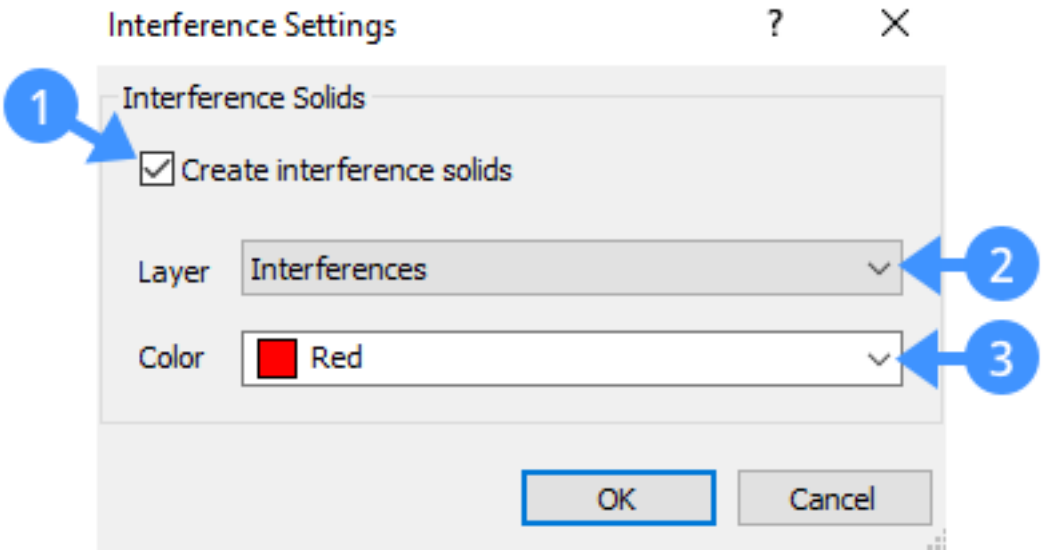

6. Run the Interfere command a second time to check whether all interferences are fixed. If there are no collisions left, the command line reports that "Solids do not interfere".

Figure 2.653

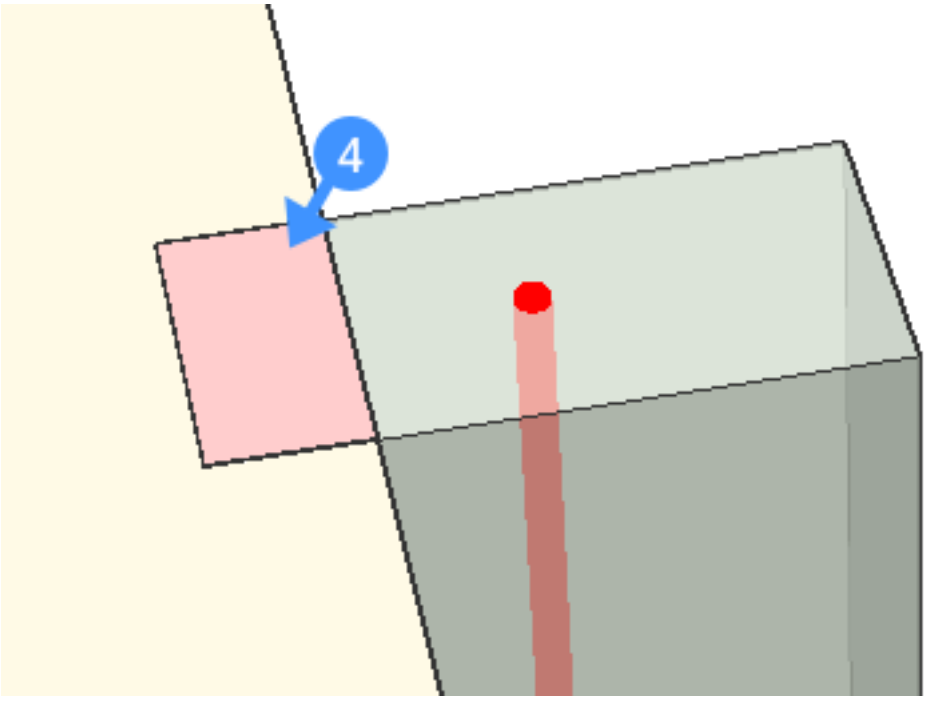

Figure 2.654

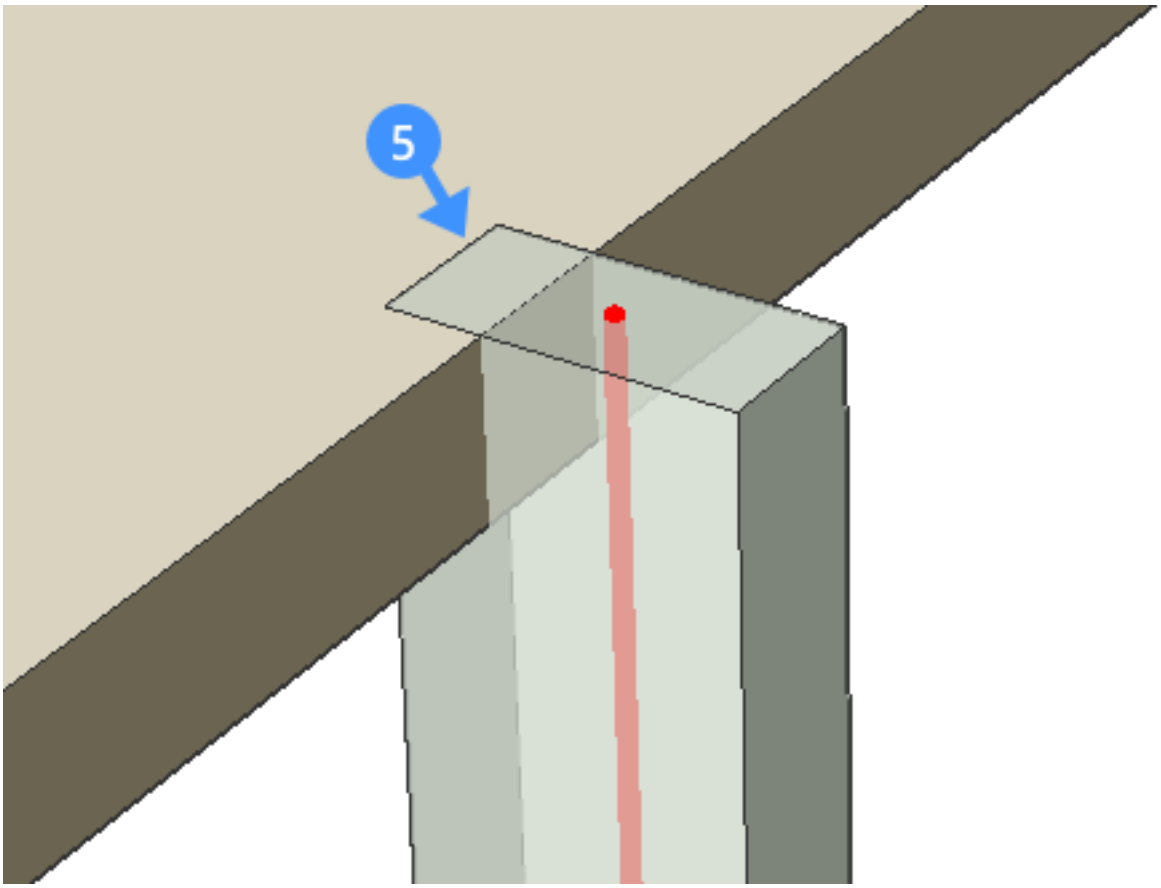

Figure 2.655

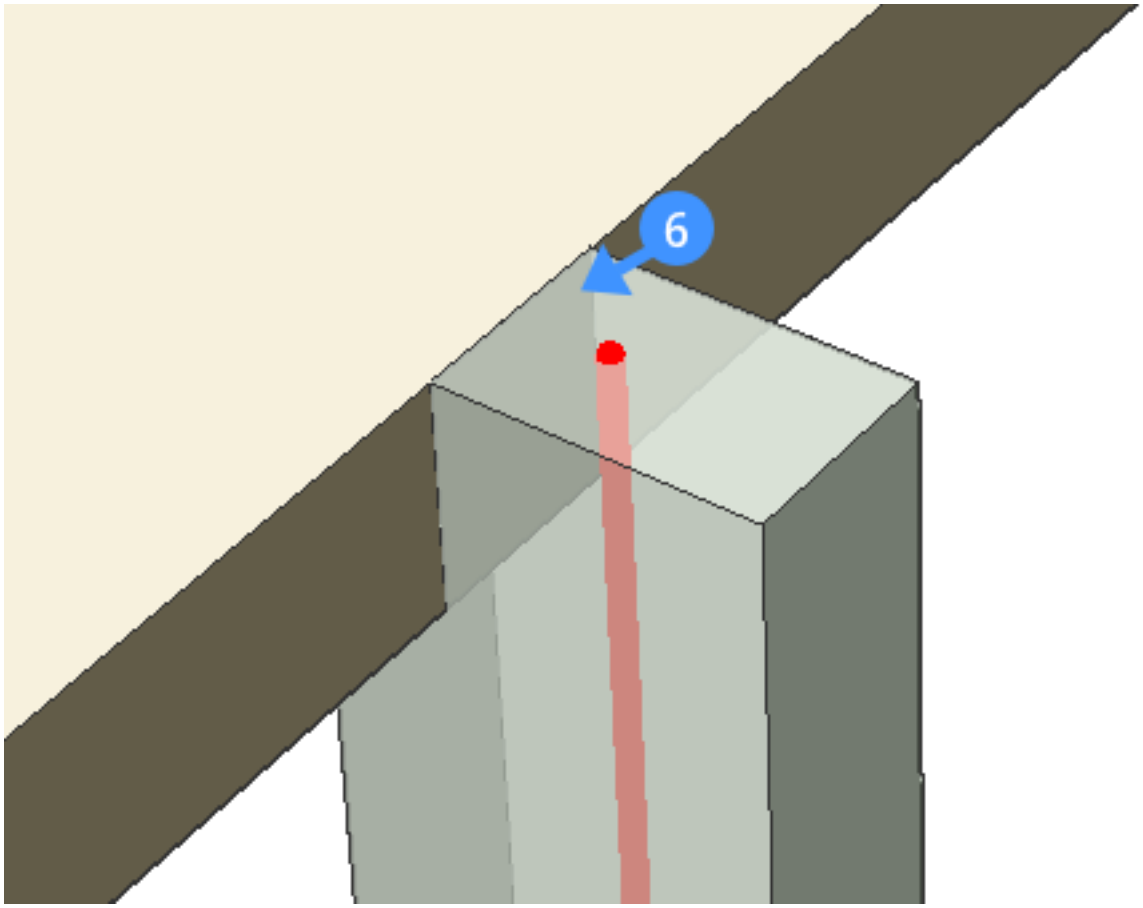

2.10.6 Using Xrefs

Command: XRef (6.34.8), XAttach (6.34.1), XOpen (6.34.6), XClip (6.34.2) **Overview:** In this lesson, you learn how to attach and detach DWG files to the current model through the Drawing Explorer. **Lesson Objectives** After completing this lesson, you will be able to:

- Attach externally referenced models to a master model.
- Unattach, reload, and unload the XRefs in the master model.

About

Using external references or Xrefs allows you to insert any model in the current BIM model. Instead of copying the model, only a reference to the source model is saved in the master model. You can attach multiple models to a single master model without increasing the size of the current model significantly. Further advantages of using the Xrefs are that the source models can be edited simultaneously by different members of the design team, and the master model can always be updated to show the latest version of each of the source models. **Note:** You can distinguish between XRef entities and entities in the current drawing using the XDWGFADECTL system variable. This system variable allows to fade the display of XRefs. You can give the values between 0 (no fading) and 90 to change the default value of the fading.

Procedure: Managing XRefs in the current drawing

1. Open the Drawing Explorer dialog box and click the External References section. The XRef preview pane displays for attaching a model or managing the existing XRefs on the list. The following illustration shows the XRef preview pane. (2.656)

Figure 2.656

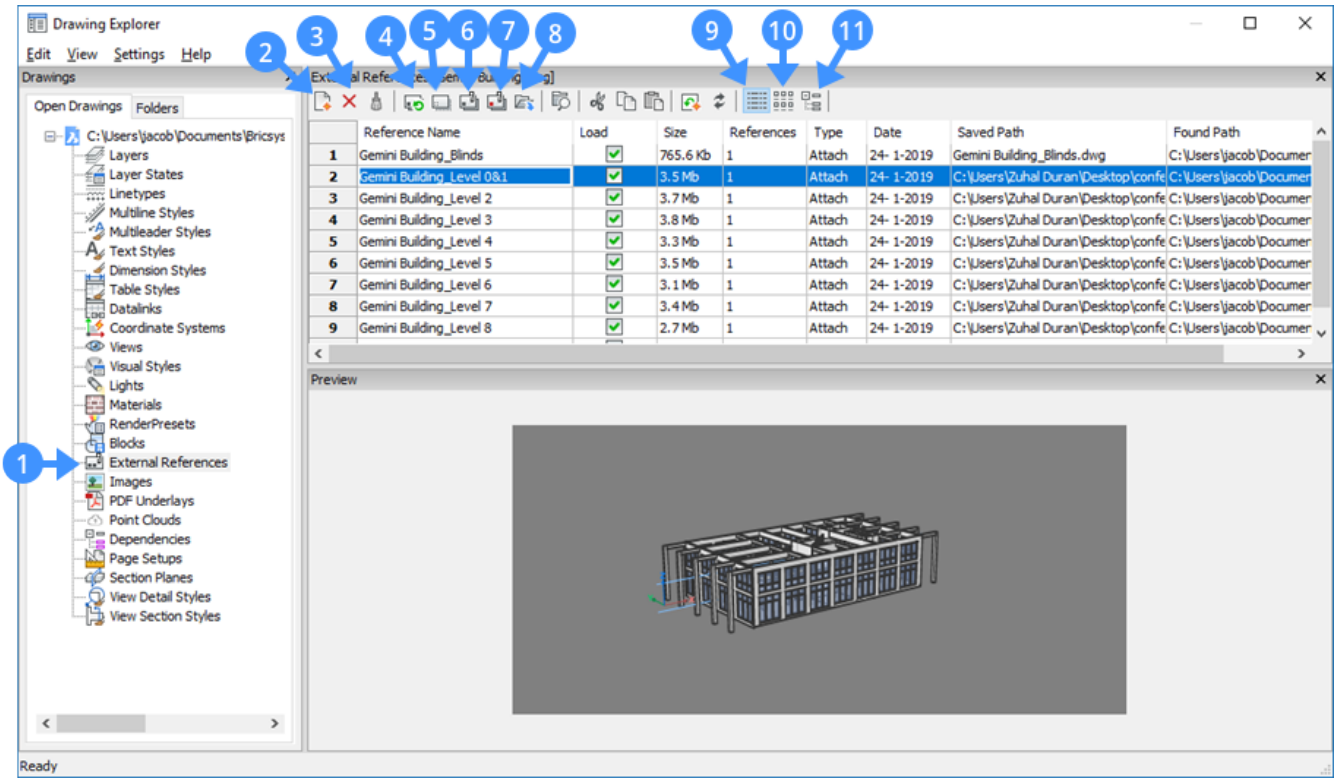

External references (1)	Shows the External References section.
Attach XRef (2)	Attaches a model as an external reference.
Detach XRef (3)	Removes the selected XRef completely from the current model.
Reload XRef (4)	Reloads the selected XRef. This is useful when the source models have been changed, and you want to see the updated versions in the master model.
Unload XRef (5)	Unloads the selected XRef. This hides the XRef from the view.

Bind XRef (6)	Merges the source models permanently to the current drawing. Merging the XRef to the current drawing makes the XRef part of the drawing. References to the XRef disappear from the Drawing Explorer.
Insert XRef (7)	Converts XRefs into blocks.
Open XRef (8)	Opens the referenced drawing.
Detail view (9)	Displays the details of XRefs.
Icon view (10)	Displays icons of the XRefs.
Tree view (11)	Displays the relationship between XRefs in a tree-like view.

2. To attach externally referenced models, click **Attach XRef** tool button on the Drawing Explorer dialog box. The **Select Reference File** dialog box displays. The following illustration shows the Select Reference File dialog box. From this dialog box, select the DWG file you wish to attach in your main model, and then click **Open** (2.657 on the next page) Next, the **Attach External Reference** dialog box displays. The following illustration shows the Attach External Reference dialog box. The table below presents each option of the Attach External Reference dialog box. From this dialog box, select the options you want to apply, and then click **OK.** (2.658 on page 1797)

Path field (12)	Displays the full path of the selected drawing.
Path type (13)	Includes full, relative, and no path options. **Full path:** When you move your drawing containing an XRef to another location, BricsCAD will still search for the XRef in the previous location and it will not find this XRef. **Relative path:** When you move your drawing containing an XRef to another location, the new file path will be created in the new location. The file folder will set up correctly using the same folder structure as the first one.
External reference type (14)	Includes Attachment and Overlay reference types. **Attachment:** Attaches all XRefs, including nested XRefs. For example, you have the first level of XRef "X" and this contains nested XRefs "Y" and "Z". When the attachment option is selected the first level of XRef and its nested XRefs Y and Z will be attached to the drawing. **Overlay:** Attaches only the first level of xref (X), nested xrefs (Y, Z) will be not loaded. This can also be used to prevent circular references.
Insertion point (15)	Allowsto specify the Insertion point on the screen or in the X-, Y-, Z- fields.
Scale (16)	Allows to specify the Scale on the screen or in the X-, Y-, Z- fields. Check the **Uniform Scale** option to specify the scale in the X- field.
Rotation (17)	Allows to specify the Rotation angle on the screen or in the Angle field.

Note that BIM XReference option from BIM Classify allows you to classify the model as an external reference. The identification of information will not explicitly be represented in the current model or in the project database. Such information appears after attaching the model to another project. To do so, follow the above step. The following illustration shows the BIM category in the properties panel after attaching the model that has been classified as an XRef. (2.659 on page 1797)

3. To detach an existing XRef, select the XRef you wish to detach in your main model, and then click the **Detach XRef** tool button on the Drawing Explorer dialog box. The selected XRefs are detached. **Note:** Press and hold the CTRL key to select multiple XRefs or to unselect a selected XRef.

4. Do one of the following to unload and reload an existing XRef.
   - Click the Loaded (18) column of a loaded XRef. This XRef is unloaded in your main model. To reload the XRef check the load box of this XRef.

Figure 2.657

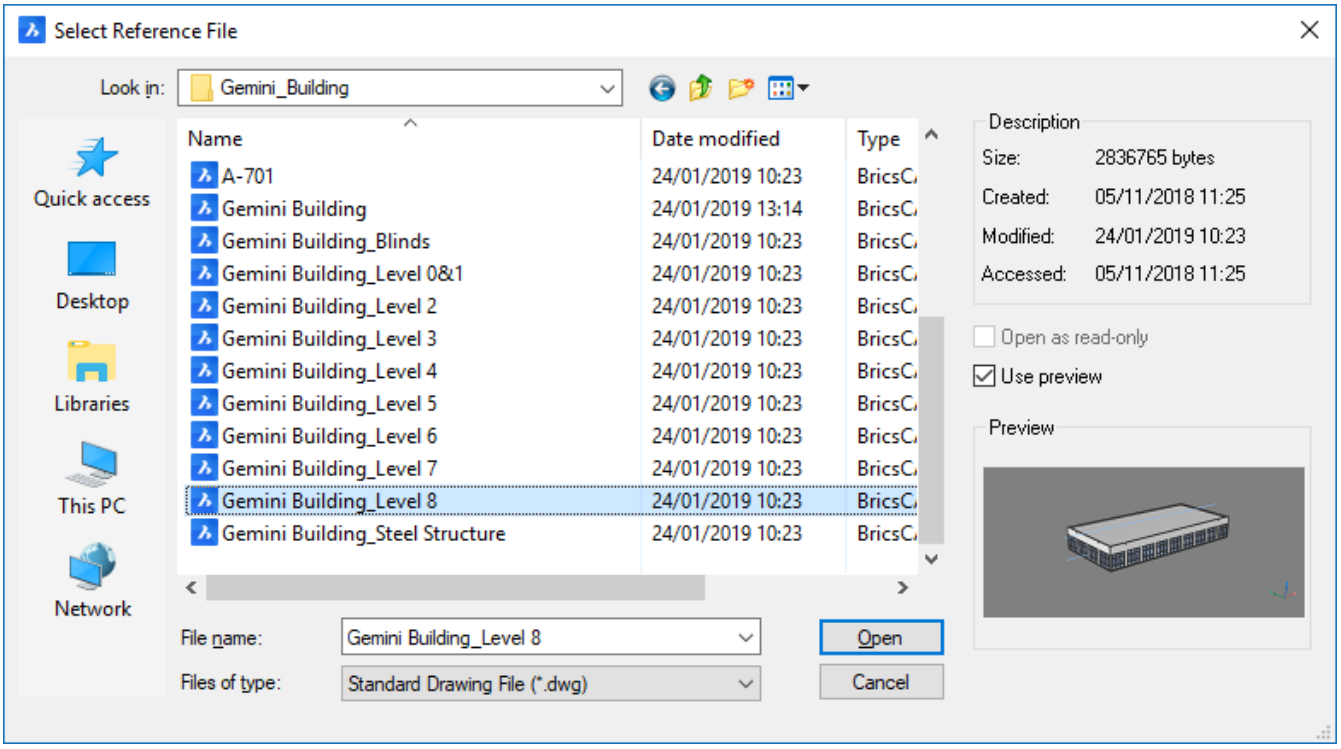

- Select the XRef, then click the Unload XRef (19) tool button on the Details toolbar. Select the unloaded XRef, then click Reload XRef (20) tool button. The following illustration shows the Load column, Unload XRef and Reload XRef tool buttons on the Drawing Explorer. (2.660 on page 1798)

5. To modify the attachment type, click the **Type** column of an existing XRef and switch from the Attach to Overlay or vice versa. The same process can be followed for modifying the **Saved path** of an XRef and **Found path** of an overlay.

6. Click **X** to close the dialog box. Notice that the changes that have been made appeared after you close the Drawing Explorer.

Figure 2.658

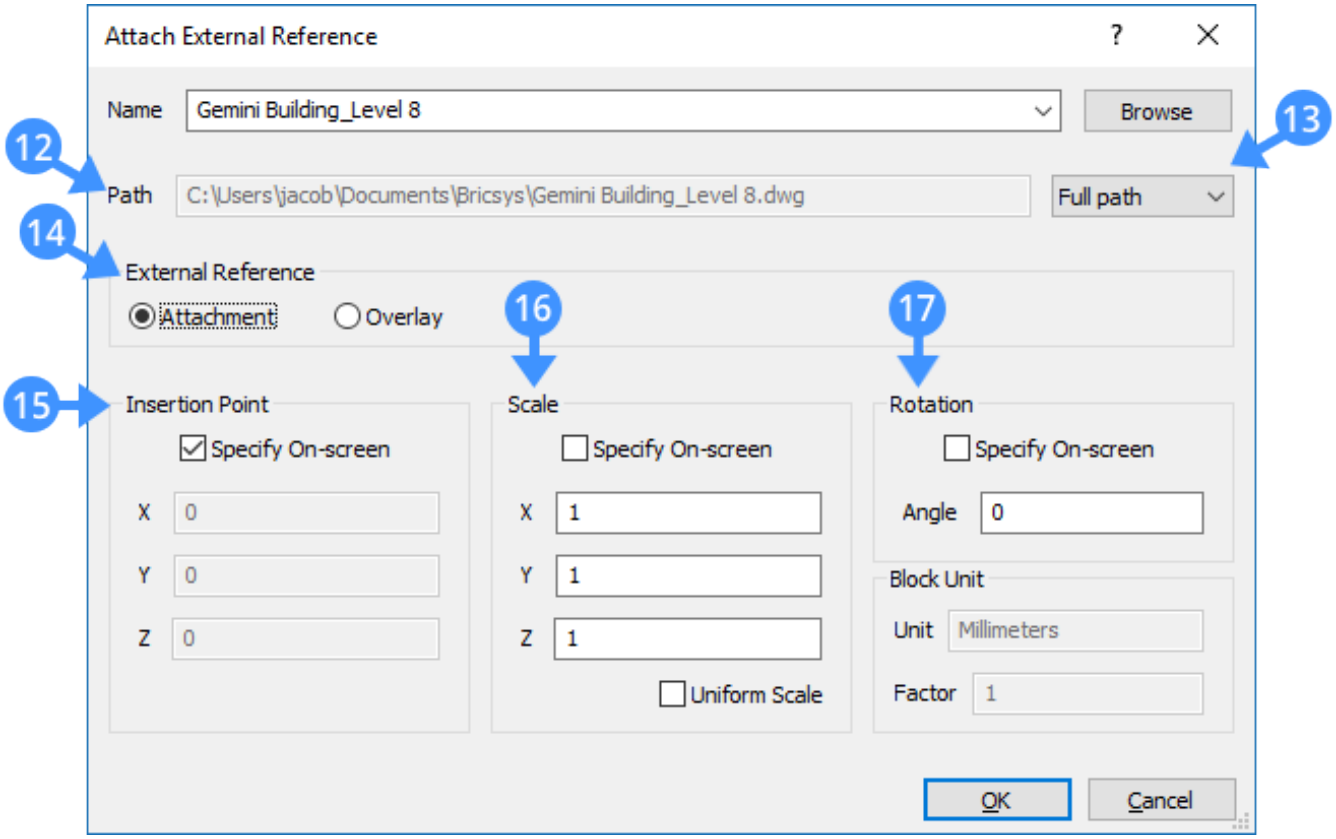

Figure 2.659

BIM	
Type	BIM XReference
Name	
Description	
Building	
Story	

Figure 2.660

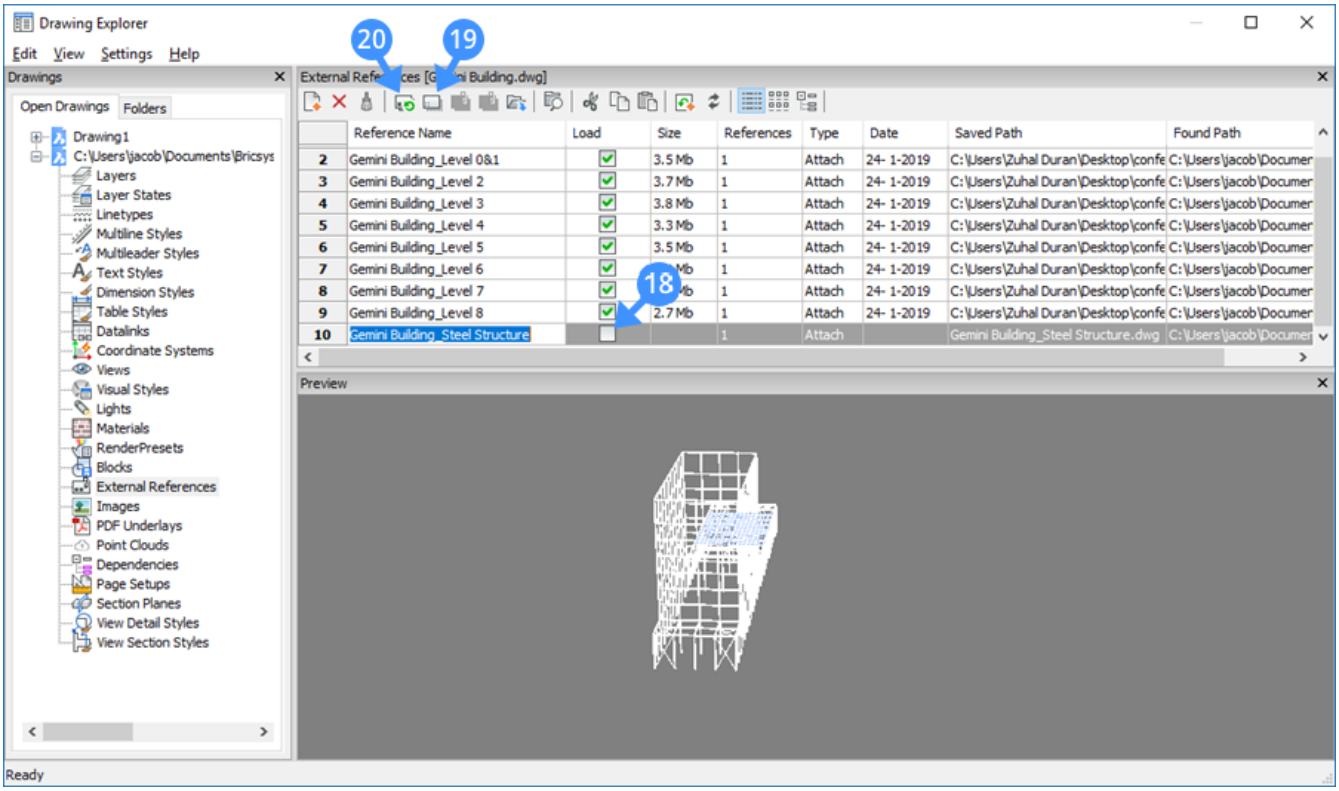
Drawing Explorer
Edit View Settings Help
Drawings
Open Drawings Folders
Drawing1
C:\Users\jacob\Documents\Bricsys
Layers
Layer States
Linetypes
Multiline Styles
Multileader Styles
Text Styles
Dimension Styles
Table Styles
Datalinks
Coordinate Systems
Views
Visual Styles
Lights
Materials
RenderPresets
Blocks
External References
Images
PDF Underlays
Point Clouds
Dependencies
Page Setups
Section Planes
View Detail Styles
View Section Styles
20
19
18
Reference Name
Load
Size
References
Type
Date
Saved Path
Found Path
Gemini Building_Level 0&1
Gemini Building_Level 2
Gemini Building_Level 3
Gemini Building_Level 4
Gemini Building_Level 5
Gemini Building_Level 6
Gemini Building_Level 7
Gemini Building_Level 8
Gemini Building_Steel Structure
Preview
Ready

2.11 Design Documentation

2.11.1 How to add tags

https://www.youtube-nocookie.com/embed/lA2Bn0zfgvs

This video shows how to add labels to entities on a generated 2D plan or section, either automatically or manually.
Back to Tutorial Overview

2.11.2 How to create Interior Elevations

https://www.youtube-nocookie.com/embed/oPxPF9o6d68 This tutorial shows how Interior Elevations can be generated from a BIM Room, by first creating the section planes and then generating them together or individually. Back to Tutorial Overview

2.11.3 How to create Schedules

https://www.youtube-nocookie.com/embed/OPkqYVjrNDA This video shows how the Project Browser can be used to create schedules. Either use existing .dxd files or create your own. Back to Tutorial Overview

2.11.4 How to extract data in BricsCAD BIM

https://www.youtube-nocookie.com/embed/yiRaYGwd_-8 This tutorial explains how to use the DATAEXTRACTION command and its dialog windows to extract the necessary information from your drawing. Back to Tutorial Overview

2.11.5 How to generate sections

https://www.youtube-nocookie.com/embed/gQQ8PXSZXNg This video shows how the BIM Section planes can be used to generate 2D plans and sections for your construction drawings and sheet sets. Back to Tutorial Overview

2.12 Design Documentation

2.12.1 Enscape Integration

Command: StartEnscape, CloseEnscape, EnscapeExportSettings, EnscapeImportSettings, EnscapeBatchScreenshot, EnscapeLoadVideoPath, EnscapePanorama, EnscapeSaveVideoPath, EnscapeScreenshot, EnscapeSettings, EnscapeStartVideo, EnscapeStopVideo, EnscapeToggleLiveUpdate, EnscapeCreateStandalone **Overview:** In BricsCAD BIM, you can use the Enscape plug-in to render realistic images and videos of your 3D model.

About

Enscape is a real-time rendering plugin for BricsCAD. With a single click, you can start Enscape in seconds and walk through your fully rendered 3D model. There is no need to export to other programs. All changes in BricsCAD are immediately available for display and evaluation in Enscape. You can quickly explore different materials and design options to present to clients. With the option to create output renders, videos, and panoramas of your project, you can send the output files to your clients or colleagues, which allows for quick demonstrations. You can edit the changes in BricsCAD, and Enscape will immediately show the changes you have made to the project, even in VR.
(2.661)

Figure 2.661

Enscape System Requirements

The minimum requirements to run Enscape:

- Windows 7 64 Bit or higher
- Intel i5 CPU or higher
- NVIDIA or AMD GPU with 2GB VRAM Supports OpenGL 4.3 NVIDIA GeForce GTX 660/Quadro K2000 and newer AMD Radeon R9 260/FirePro W5100 and newer
- 4 GB RAM (8 GB recommended)
- 2 GB Video-RAM (4 GB recommended)

For more information about Enscape system requirements, visit `https://enscape3d.com/knowledgebase/system-requirem`
For more information about Enscape specific features, you can visit their knowledge-base on their website.

How to install/uninstall Enscape

1. Download the Enscape-BricsCAD Connection from the Application Store, see start page BricsCAD V20 that redirects to the correct webpage (`https://www.bricsys.com/applications/a/?enscape-for-bricscad-real-time-r`

2. The installer copies the necessary files to the 'Program Files\Bricsys\Enscape'-folder.
3. Restart BricsCAD V20.
4. You now have a new tab in the ribbon. Use this to launch Enscape. **Note:** The first time you will start the Enscape-plugin, you will be asked to provide a license key. If you don't have a license key yet, you can start by choosing the trial option.

How to uninstall Enscape

1. Uninstall the connector from 'Add or Remove Programs' in Windows, by searching on 'Enscape' and click 'Uninstall'.

Navigate your model in Enscape

1. Click on **Start Enscape** in the ribbon **or** type in STARTENSCAPE in the commandline. Changes made in BricsCAD (e.g. deleted furniture, new material, a new section, etc.) can be seen instantly in Enscape.
2. Follow the instructions to navigate through your model. You can switch between Walk mode and Fly mode by pressing the Space bar. Type H to hide the instructions. (2.662)

Figure 2.662

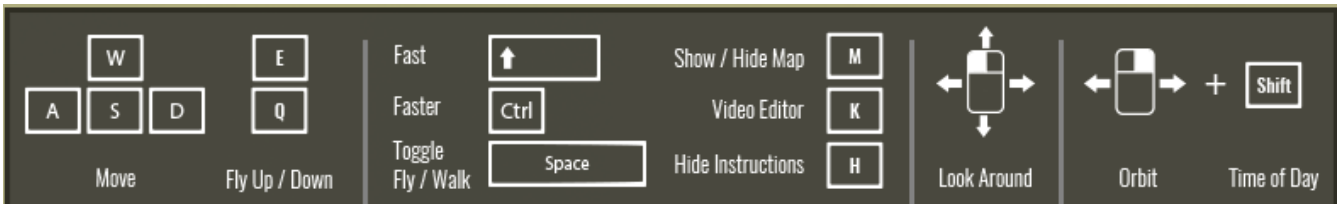

Settings in Enscape

Open the Enscape Settings dialog by clicking **Settings** in the ribbon **or** type in ENSCAPESETTINGS in the commandline. When you change the settings, they will be automatically saved for the user, not in the drawing. There is also an option to create and import presets for the Enscape settings. You can find more information about saving and importing presets in the following link: `https://enscape3d.com/community/blog/knowledgebase/settings-presets/` The Enscape Settings consists of 7 tabs:

- **General:** general Rendering style options, Depth of field and Exposure settings. You can find a more in-depth explanation in the following tutorial link: `https://youtu.be/0PqtiBoDxEY`
- **Image:** Contrast and Color settings. You can find a more in-depth explanation in the following tutorial link: `https://youtu.be/mbZ7wKBF0zE`
- **Atmosphere:** Horizon/background options, Fog, Clouds and Sky orbs. You can find a more in-depth explanation in the following tutorial link: `https://youtu.be/PkcHJeV3lMM`
- **Input:** Mouse navigation settings.
- **Advanced:** Spectator options. You can find a more in-depth explanation in the following tutorial link: `https://youtu.be/bZtQfkCVdP4`
- **Capture:** Image, Video and Panorama options. You can find a more in-depth explanation in the following tutorial link: `https://youtu.be/MrY8DuNx3v0`
- **Customization:** Interface options.

Render materials in BricsCAD

In BricsCAD BIM, there are two methods to add render materials to your model.

- Directly apply to render materials (without compositions) to the solids/surfaces in your model, using the Render materials Panel.
- Apply render materials via compositions, using the Compositions Panel.

Note: When Render materials are attached to an entity both applied directly with the Render materials Panel and compositions attached, the composition materials will be shown (when Level of detail = 2). Thus, if an entity already has a composition and you want to change the render material, don't try to 'overrule' it with the Render materials Panel, but change the composition plies instead.

Render materials with the Render materials Panel

To assign a material to a single entity

1. Select the material in the Render Materials (6.21.6) panel.
2. Click on the entity **or** press and hold the left mouse button, then drag the material onto the entity

To assign a material to multiple entities

1. Select the entities.
2. Search the material in the Render Materials (6.21.6) panel.
3. Click on the material.

For more information about render materials, click here (1.26.3).

Render materials with Compositions

1. Click on Level of detail (2.6.6). The materials of the composition plies will display. (2.663) (2.664 on the

Figure 2.663

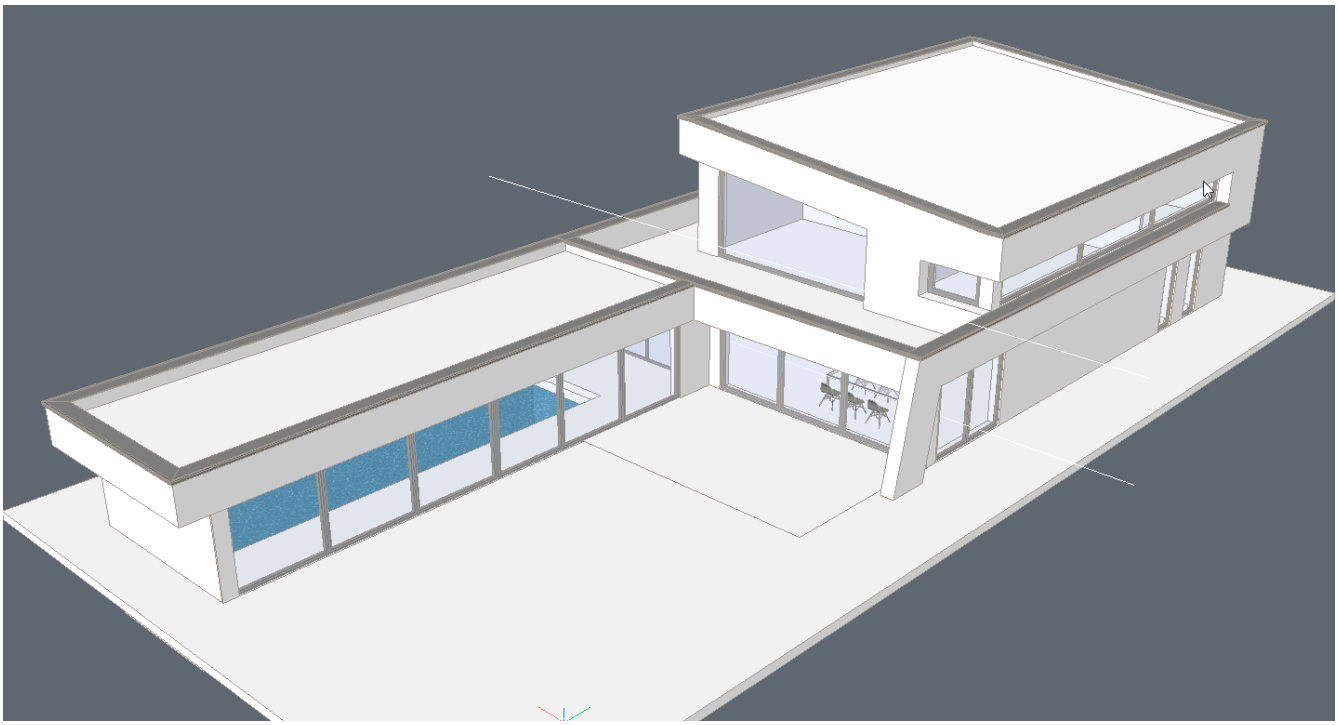

facing page) **Figure 1: Level of detail = 0** , **Figure 2: Level of detail = 2**

2. Open the Composition panel. For more information about compositions, click here (2.6.4).
3. Double-click on the composition **Cavity Wall, Brick**. The Composition dialog (6.7.49) will display.
4. Double-click the material **Facing Bricks, Hand-formed** to edit the ply material. The window for Physical Materials (2.6.12) display.
5. Click on the material image under tab **Appearance>3D** to change render material for the ply.

Figure 2.664



Editing render materials in BricsCAD

1. To edit all the render materials used in your drawing, type in MATERIALS (6.21.11) in the commandline.

Keywords in Enscape

Grass Any time the word 'Grass' is used in a material name, grass will be rendered in Enscape. You can use diffuse colors to choose options of green, but also texture maps can be used as well.

1. Go to the Materials dialog (6.21.11).
2. Click to **Add New Material**.
3. Give the new material a name that includes the name **'Grass'**, for example, 'Grass_ground'.
4. Close the Materials dialog.
5. Select the solid that you want to render in grass.
6. Open the Properties Panel
7. Change the property **3D Visualization>Material** from 'ByLayer' to 'Grass_ground'. (2.665 on the next page)

Figure 2.665



Water Any time the word 'Water' is used in a material name, water will be rendered in Enscape. You can also create your own water material by including the word 'Water' in the material name and give it a diffuse color in a shade of blue.

1. Select the solid that you want to render in water.
2. Open the Render materials Panel and choose the folder named 'Water'.
3. Drag and drop material **'Water Blue Two'** into the drawing. (2.666 on the facing page)

Figure 2.666



Saved Views in Enscape

1. Navigate in the BricsCAD drawing until you get a view that you want to safe. **Note:** Make sure your viewing style is in **Perspective** to have a more accurate saved view in Enscape. You can check this in the **Properties Panel>View>Perspective>ON**. And close the Properties Panel afterward.
2. Click on **Create View** in the ribbon. **You are prompted:** View [? to list/Delete/Orthographic/Restore/Save/Window]:
3. Type S en press Enter to save the view. **You are prompted:** Save view as:
4. Name the view and press Enter to confirm.
5. You can delete or adjust existing views by clicking **View** in the ribbon or type in VIEW (6.31.1) in the commandline.
6. In the Enscape window: On the right-hand side of the window, you can find all the saved views in the drawing.
7. Click on the view wanted to switch between views. (2.667 on the next page)

Figure 2.667



Render images with Enscape

1. Navigate through the Enscape window.
2. **Or** you can choose a Saved View on the right side of the Enscape window, click a saved. The saved view will display.
3. Go back to BricsCAD and select **Render Image** in the ribbon to render the current view **or** type in ENSCAPE-SCREENSHOT in the commandline.
4. Select **Batch Rendering** in the ribbon, or type in ENSCAPEBATCHSCREENSHOT in the commandline, to render all the saved views to a folder.
5. Specify a destination file to save the rendered image and click **Save**. The rendered image is now created.

Render a video with Enscape

1. Click on **Start Enscape** in the ribbon or type in STARTENSCAPE in the commandline. (2.668 on the facing page)
2. In the Enscape window: type K to open the video editor.
3. Click **Add Keyframe** (2) to add the first keyframe.
4. Click on the triangle to open the keyframe settings (3). (2.669 on the next page)
5. Change the parameters as required.
6. Click **Apply** (4). (2.670 on page 1812)

Figure 2.668

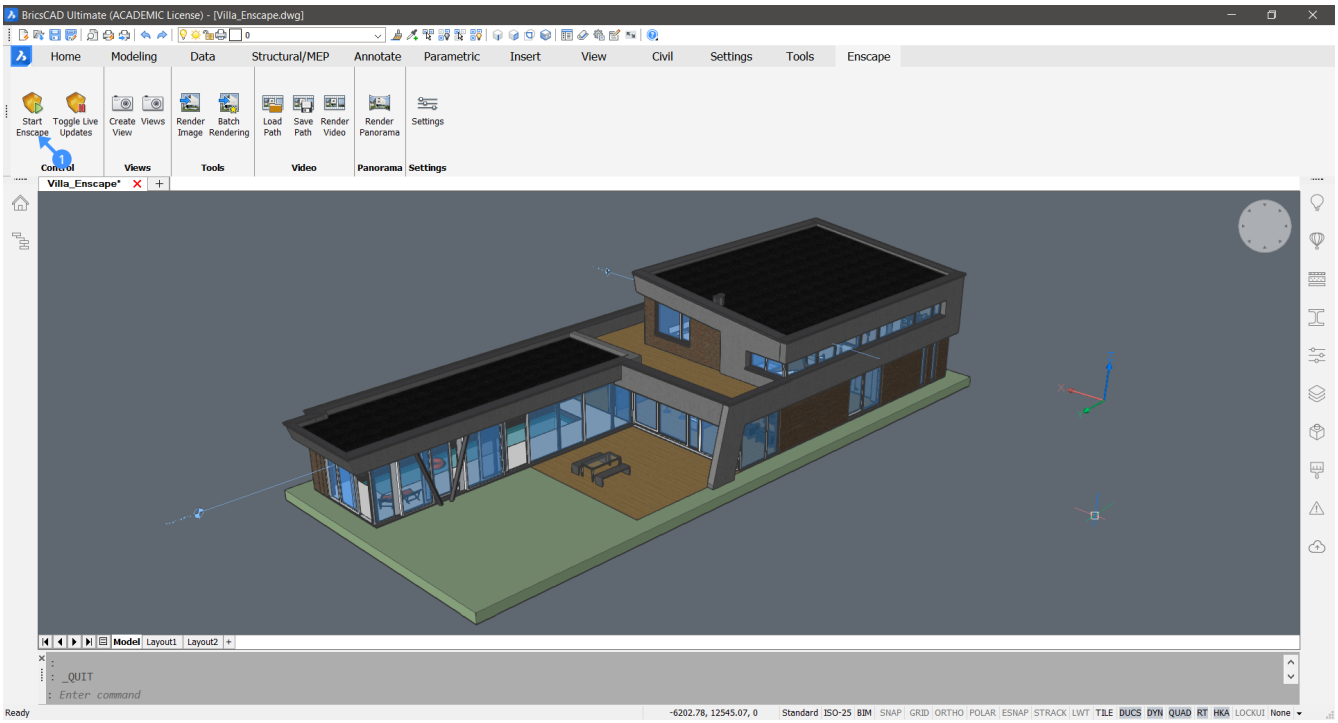

Figure 2.669

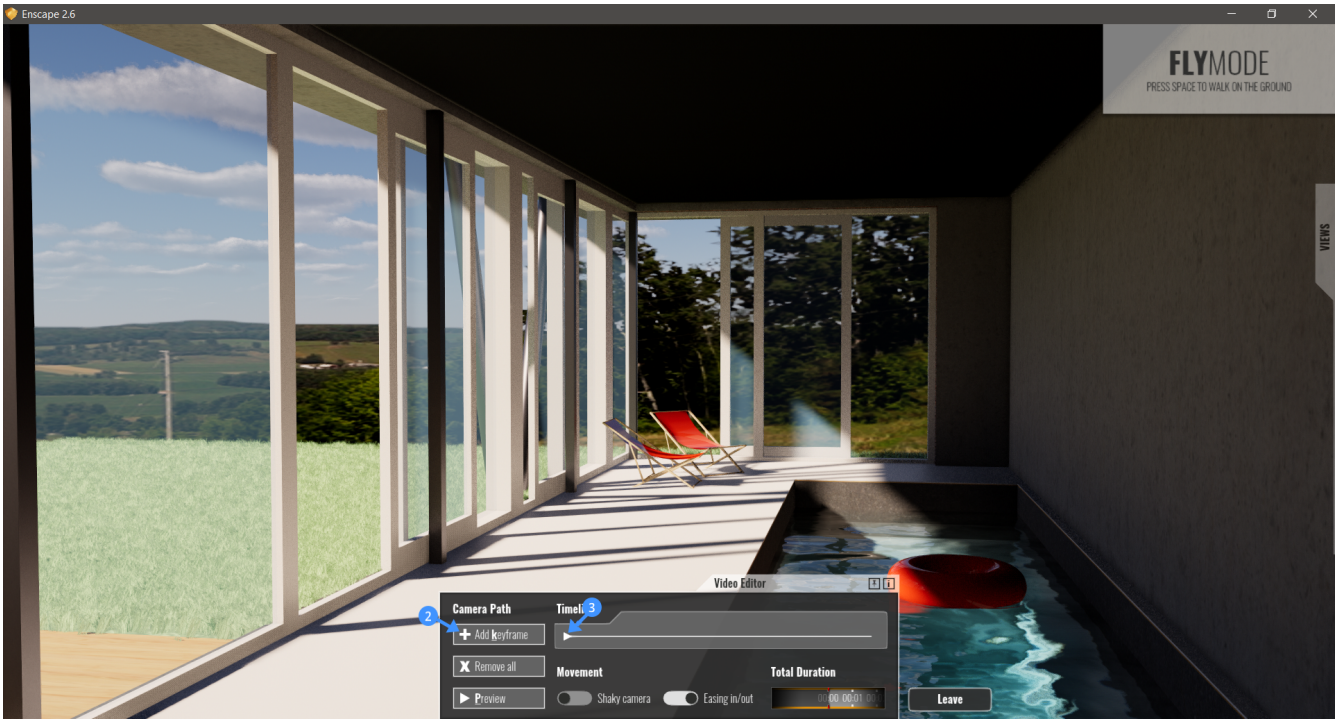

Figure 2.670

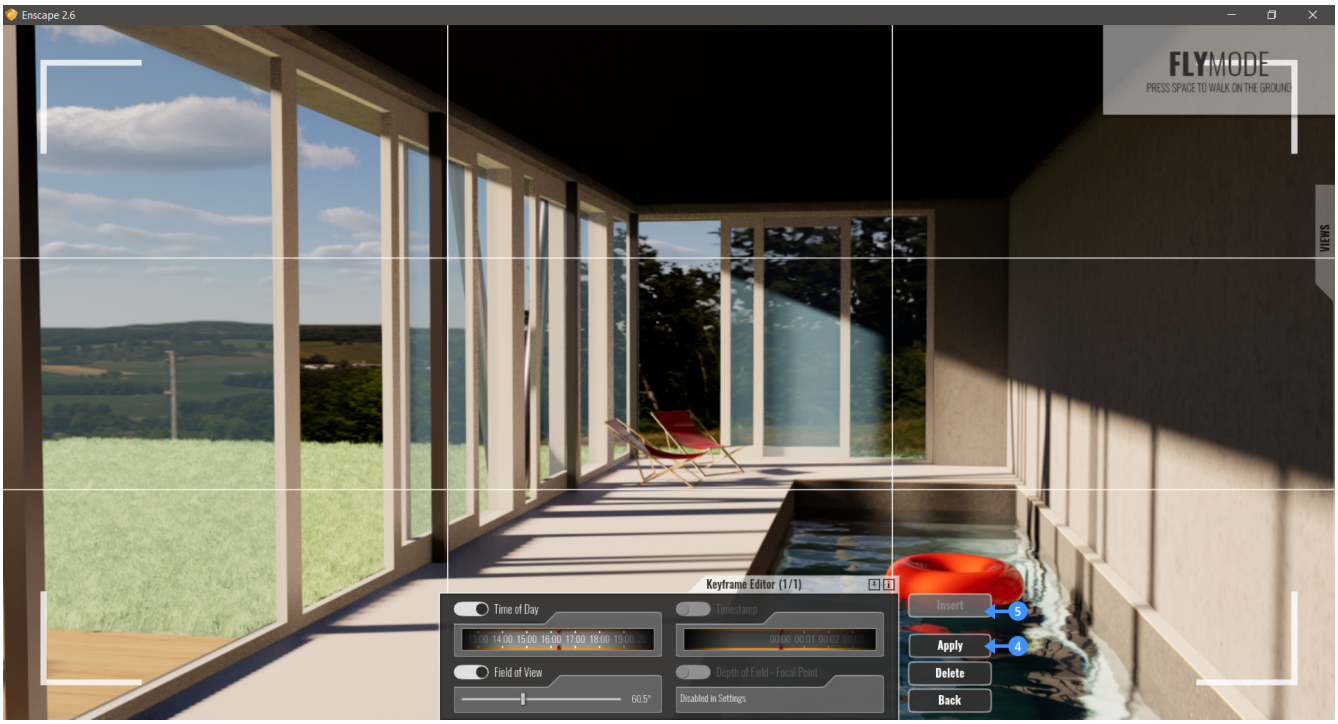

7. Click **Insert** (5) to add a second keyframe.
8. Change the time of day to 7 pm (6) and the timestamp to 8 seconds (7). (2.671 on the next page)
9. Click **Confirm** (8).
10. Click **Back** (9). **Note:** Before you click Leave to exit the Video Editor, your video path will not be automatically saved. So. Before you exit your Video Editor, you should save your video path using the command EnscapeSaveVideoPath.
11. Go back to BricsCAD and click on **Render Video** (10). Specify a destination file and click **Save** (11). The video is now rendered and saved. (2.672 on the facing page)

Figure 2.671

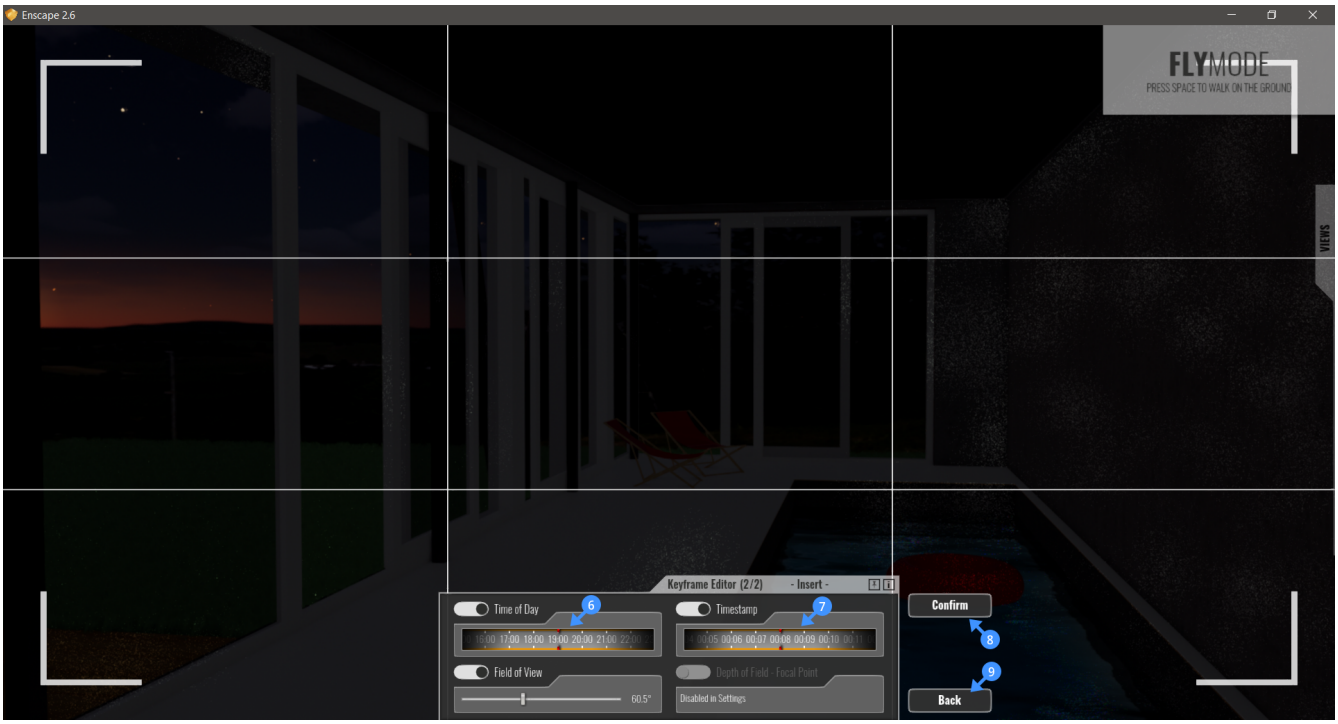

Figure 2.672

Export a standalone .exe

The Executable export function provides the same experience and quality that Enscape does, but does not require Enscape and BricsCAD to run.

1. Click **Export Standalone** in the ribbon **or** type in ENSCAPECREATESTANDALONE in the commandline.
2. A new dialog will pop up asking you where to save your standalone file. Choose your destination file, name your standalone and click **Save**.

2.12.2 Templates for generated drawings

Overview: In this lesson, you will learn how to use templates to customize your future generated drawings. **Lesson Objectives** After completing this lesson, you will be able to:

- Understand the created layers in your generated drawings.
- Understand and use the BRX_2D layers for symbolic representations in your sections.
- Customize the colors and line weights of your hatch patterns and generated lines.
- Customize the types of hatch patterns that are used to represent certain materials.
- Customize your tags per entity type.
- Customize call-out blocks.
- Customize your sheet set template.

About

BricsCAD BIM has a series of templates to customize your generated drawings. These templates are stored in your **Support folder** in the following path: C:\Users**<user_name>**\AppData\Roaming\Bricsys\BricsCAD\V20x64\en_US\Support\
The Appdata-folder is a hidden folder by default, you may have to unhide folders first. This path can also be accessed by the SupportFolder (6.27.64) command. To understand how it works, we must know how BricsCAD creates layers, hatches, tags, and call-out blocks. Then, for each template, we will discuss how to customize them.

Procedure: Understanding the created layers

1. Open a millimeter template **BIM-mm.dwt**.
2. Draw two boxes of 500x500x400, one being a bit behind the other.
3. Put the first box on the layer **Layer1** (with layer color green) and the second box on the layer **Layer2** (with layer color red).
4. Create a BIM section (6.7.37), aligned with the front face of the first, green box and cutting through it in the middle, but not cutting through the second, red box. (2.673)

Figure 2.673

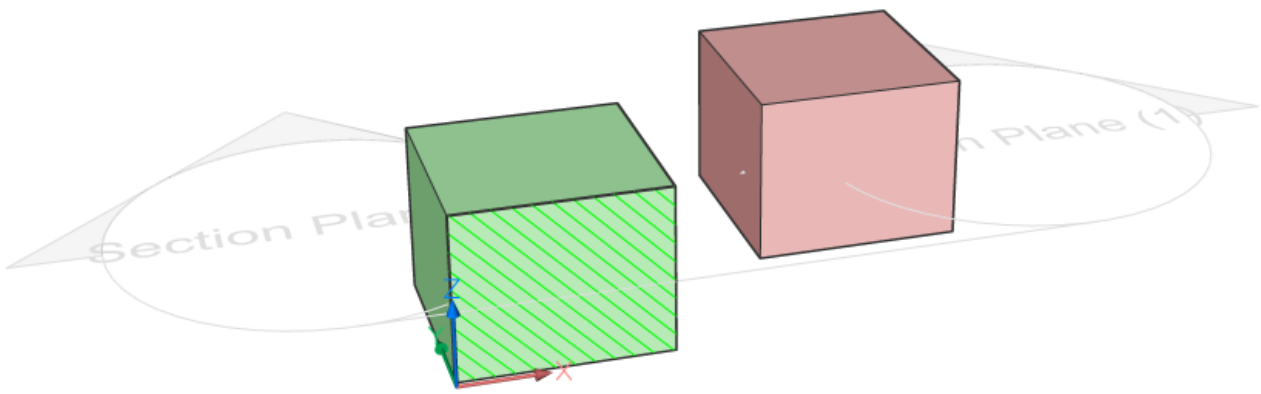

5. Generate (6.7.39) and open (6.7.38) the section. (2.674 on the following page)
6. Take a look at the Layers (6.13.13) panel: three groups of layers have been created: **Background, Boundary,** and **Fill. (2.675 on the next page)**
7. The generated layers for the green solid are:
   - **Boundary_Layer1**: the boundary of the section through the box.
   - **Fill_Layer1**: the hatching of the section.
   - **Background_Layer1:** shows subentities (e.g., vertices of solids) that are **not** sectioned.
8. The layers all inherit the color of the **Layer1** layer.
9. Since the red solid is not sectioned, only the **Background_Layer2** layer is created. It inherits the color of the **Layer2** layer.
10. Drag the **Cavity Wall, Brick** composition from the Compositions Panel (2.6.2) onto the green box. **Note**: turn on the Level of detail (6.7.51) to display the ply materials.

Figure 2.674

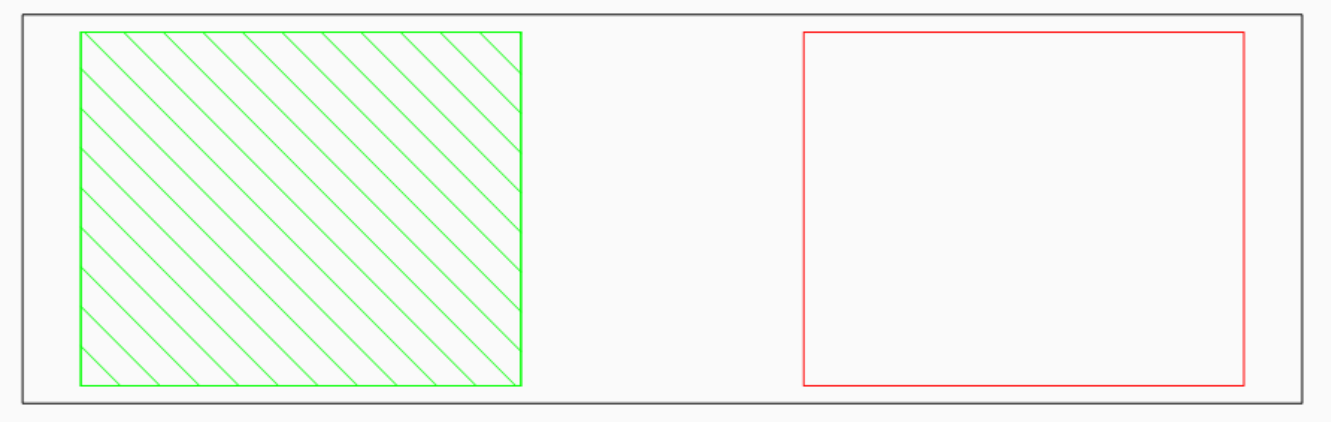

Figure 2.675

	Current	Name	D..	On/Off	Freeze	Locked	Color
1		0					White
2		Background_Layer1					Green
3		Background_Layer2					Red
4		BIM_SECTIONS_PREVIOUS					Magenta
5		BIM_VIEWPORTS					White
6		Boundary_Layer1					Green
7		Defpoints					White
8		Fill_Layer1					Green
9		Title Block Frame					175
10		Title Block Labels					157
11		Title Block Text					251

11. Double-click the **Cavity Wall, Brick** composition in the Compositions Panel. This composition consists of 4 plies, each with its own material. A physical material (2.6.12) is associated with a hatch pattern, used for floor plans and sections. Another pattern is specified for elevations.
12. Assign the **Concrete, Reinforced** composition to the red box. (2.676 on the facing page)
13. Update and open the section. (2.677 on the next page)
14. Go to your layers and execute the Purge (6.24.60) command to remove the unused layers. (2.678 on page 1818) You see the three categories (**Background**, **Boundary,** and **Fill**) again. Now the second part of the layer name is the name of the physical material used in the solid, instead of the layer name of the box:
    - **Background_**Facing Bricks_Hand-formed, **Background_**Insulation_Polyurethane Foam, and **Background_**Supportin Wall_Brick
    - **Boundary_**Facing Bricks_Hand-formed, **Boundary_**Insulation_Polyurethane Foam, and **Boundary_**Supporting Wall_Brick
    - **Fill_**Facing Bricks_Hand-formed, **Fill_**Insulation_Polyurethane Foam, and **Fill_**Supporting Wall_Brick
15. Set the **Generate elevation fill** property of the section ON to add an elevation hatch (2.12.10).
16. Update the section.
17. The outline of the second box is now hatched and the layer **Elevation_Concrete_Reinforced** is added.

Figure 2.676

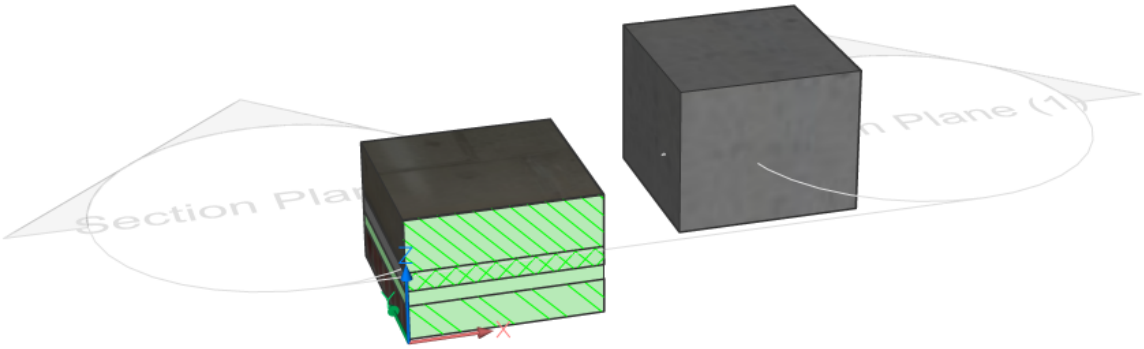

Figure 2.677

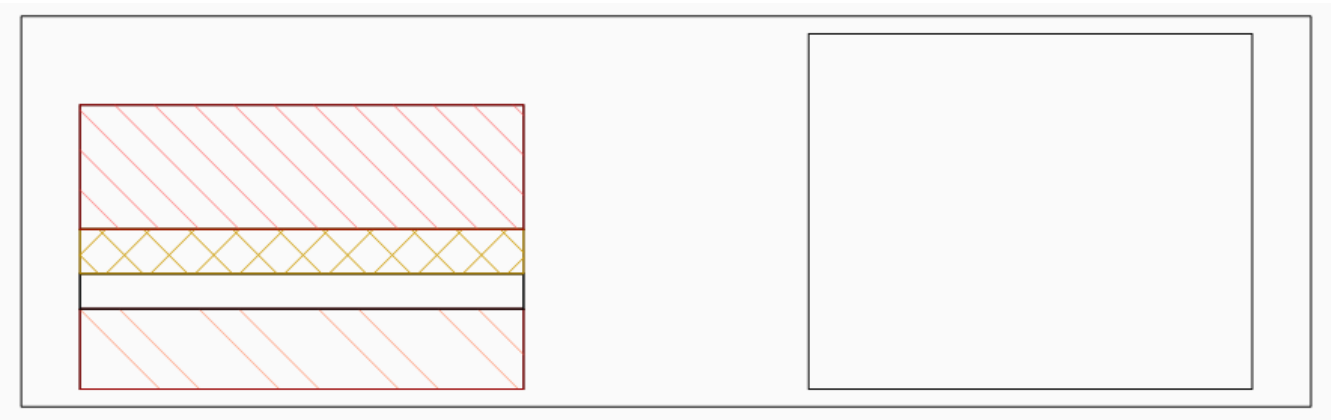

Figure 2.678

	Current	Name	D..	On/Off	Freeze	Locked	Color
1		0					White
2		Background_Air					White
3		Background_Concrete_ Reinforced					White
4		Background_Facing Bricks_ Hand-form					White
5		Background_Insulation_ Polyurethane					White
6		Background_Layer1					Green
7		Background_Layer2					Red
8		Background_Supporting Wall_ Brick					White
9		BIM_SECTIONS_PREVIOUS					Magenta
10		BIM_VIEWPORTS					White
11		Boundary_Air					White
12		Boundary_Cavity Wall_ Brick					White
13		Boundary_Facing Bricks_ Hand-formed					14
14		Boundary_Insulation_ Polyurethane Fo					42
15		Boundary_Layer1					Green
16		Boundary_Supporting Wall_ Brick					14
17		Fill_Facing Bricks_ Hand-formed					21
18		Fill_Insulation_ Polyurethane Foam					42
19		Fill_Layer1					Green
20		Fill_Supporting Wall_ Brick					11
21		Title Block Frame					175
22		Title Block Labels					157
23		Title Block Text					251

Procedure: Understanding the BRX_2D layers

1. Open a millimeter template **BIM-mm.dwt** and save the drawing.
2. Drag the component **Furniture Bookshelf** into the drawing, You can find the component in the **Furnishing Elements** category in the Components panel (2.4.4). (2.679)

Figure 2.679

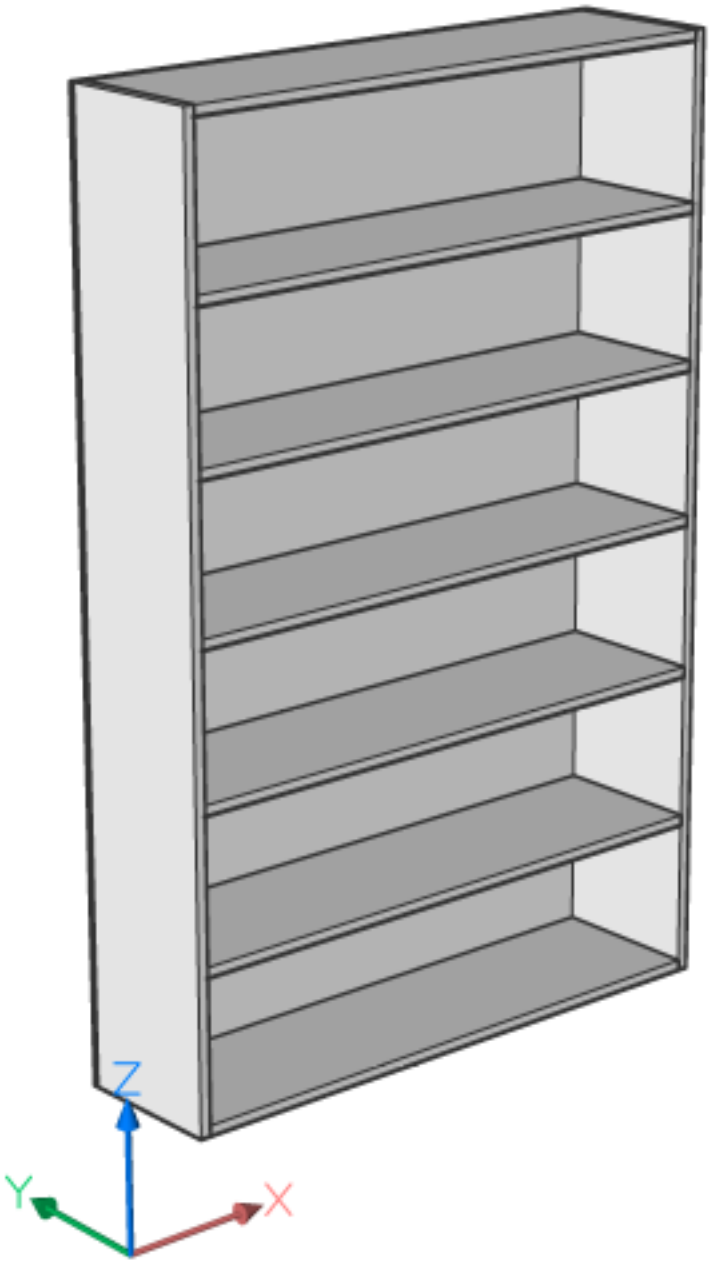

3. If you now show and isolate (6.17.21) the **BRX_2D_Symbols** layer, you will see a symbol drawn at the insertion point of the bookshelf. (2.680 on the following page)
4. Now show (6.30.7) all layers again and make a section (1.18.4) through the bookshelf. (2.681 on the next page)
5. Generate (6.7.39) and open (6.7.38) the section. (2.682 on page 1821)

Figure 2.680

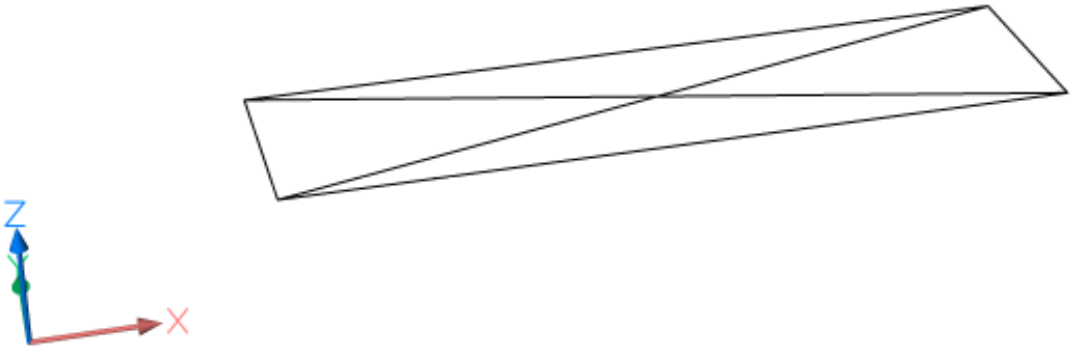

Figure 2.681

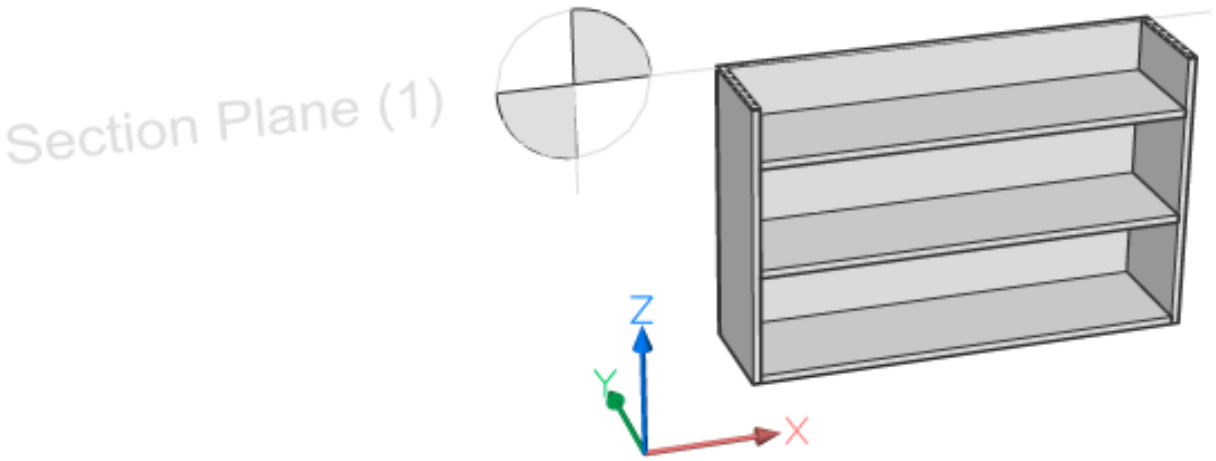

6. You will see (if the **Boundary_BRX_2D_Symbols** layer is on) that only the symbol is drawn onto the plan, and not the real section. It happens because this component had a 2D symbol on the BRX_2D layer attached to it.
7. Now return to your 3D model and Open a copy (6.8.21) of the bookshelf.
8. Hide the bookshelf itself and make sure the **BRX_2D_Symbols** layer is on.
9. Delete one of the lines (of the cross).
10. (Optional) Draw extra 2D lines on the **BRX_2D_Symbols** layer.
11. Save the drawing.
12. Go back to the original 3D model and type in BMInsert (6.8.14) and go to the file path where you just saved the new bookshelf. Click OK and choose a point to insert the bookshelf.
13. Regenerate the section and open it. Widen the viewport if necessary by dragging the existing viewport. (2.683 on the next page)
14. You will now see that the second bookshelf has the adapted symbol displayed.
15. Draw a wall in your 3D model and insert the door **Door Ext Plain** into this wall. (2.684 on the facing page)
16. Repeat steps 3 to 5 but now use the **BRX_2D+_Swing** layer instead of the **BRX_2D_Symbols** layer.
17. The generated plan displays the symbol of the door swing as well as the door section itself. The BRX_2D+ layer of a component makes sure you can show the real section together with a symbol.
    - Symbols on a layer with prefix **BRX_2D_**will be used to replace the geometry resulting from the actual section.
    - Symbols on a layer with prefix **BRX_2D+_**will be added to the section result. Only those 2D entities in a plane parallel to the section plane are. (2.685 on page 1822)

Figure 2.682

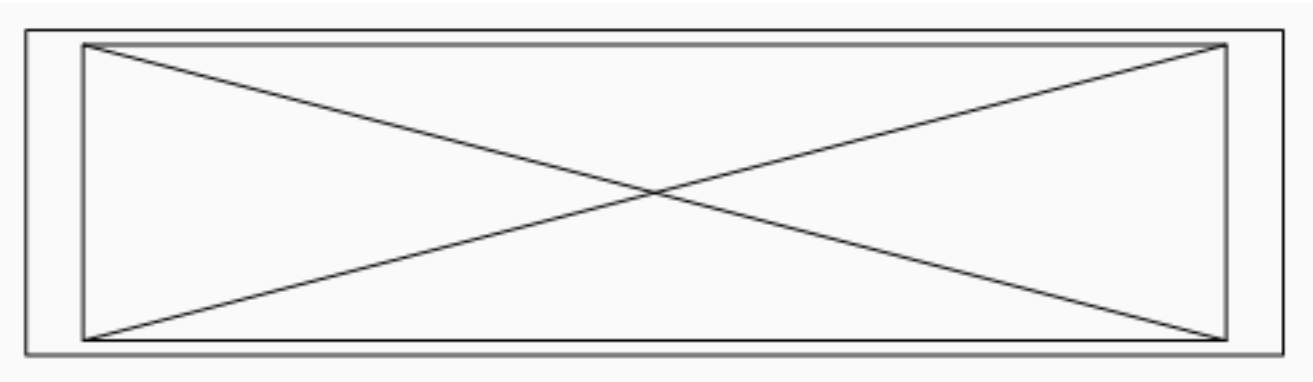

Figure 2.683

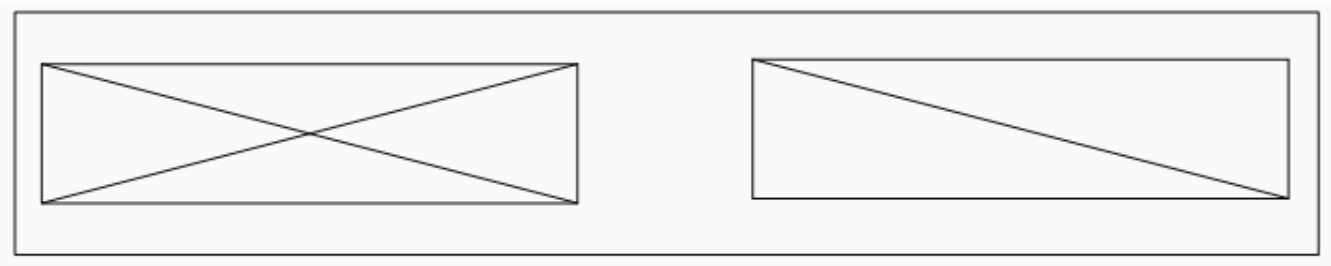

Figure 2.684

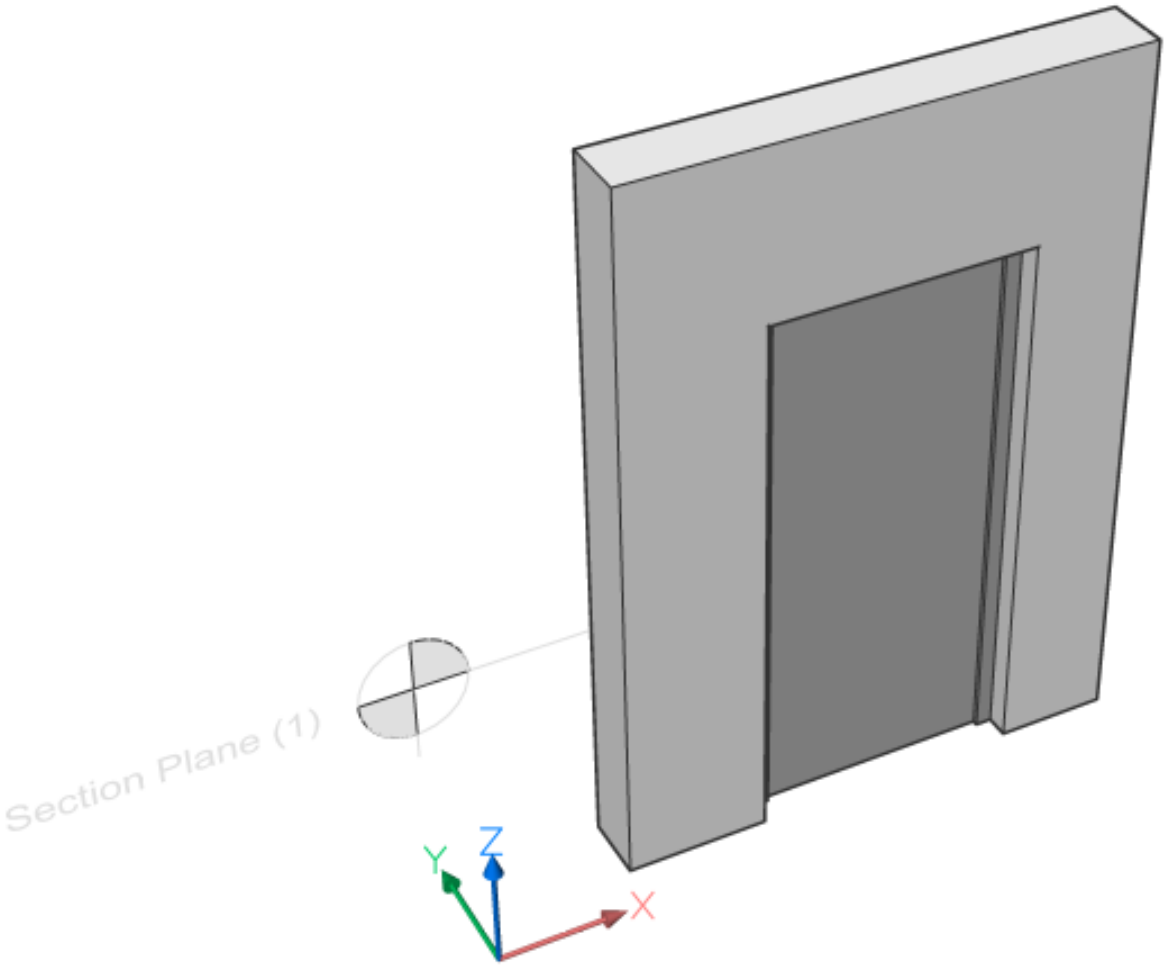

Figure 2.685

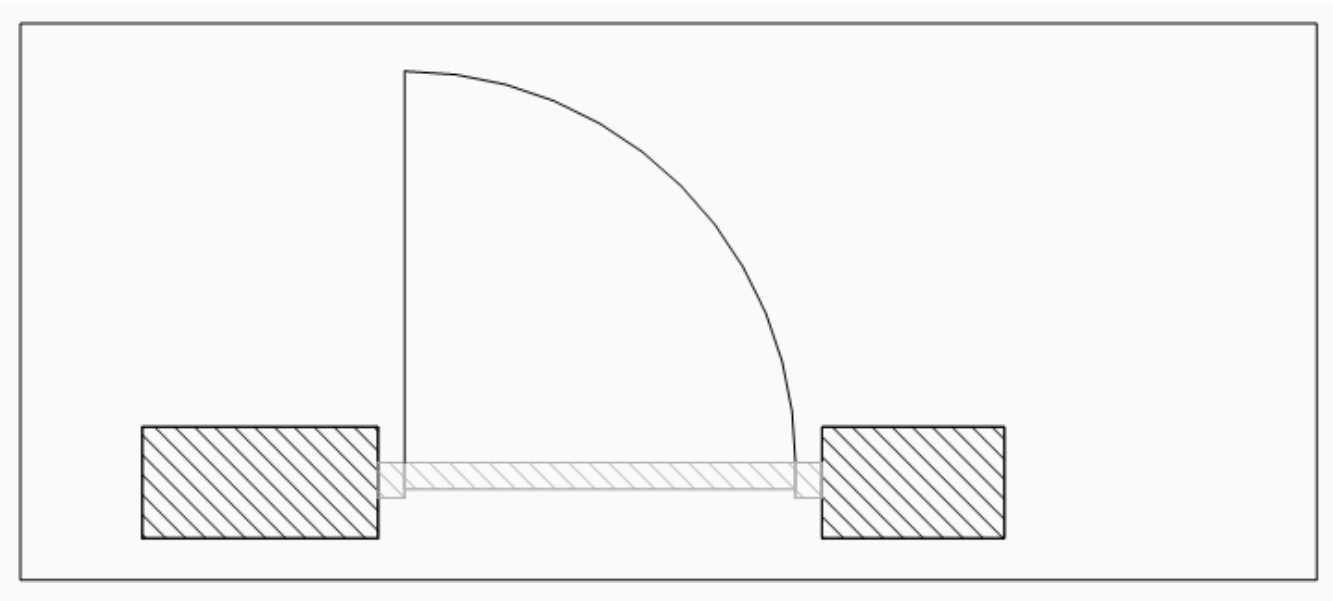

Procedure: Customizing the colors and line weights of hatch patterns and lines

1. Firstly in the procedure 'Understanding the created layers', you saw that for objects **without** a composition, the colors and line weights of the **Fill_, Background_,** and **Boundary_** layers are copied from the layer properties in the 3D model.
2. However, for objects **with** a composition, the default colors are set by a template found by typing in Supportfolder (6.27.64) and browsing to **Bim/Sections/_SectionSettings.dwg.**
3. Open this drawing.
4. Go to the Layers panel, you will find a list of all the possible layers that can be created for every material present in the material library. They all have a color and line weight. Changing the color or line weight and saving the file will change the default color/line weight for this layer in your future generated drawings. You can fully customize how your drawing will look for every type of line (**Fill, Background, Boundary**, or **Elevation**) per material. (2.686)

Figure 2.686

195		Fill_Ceiling_ Plasterboard					253
196		Fill_Concrete_ Beam and Pot Floor					85
197		Fill_Concrete_ Plain					85
198		Fill_Concrete_ Precast					85
199		Fill_Concrete_ Reinforced					85
200		Fill_Copper					151
201		Fill_Facing Bricks_ Concrete Blocks					21
202		Fill_Facing Bricks_ Hand-formed					21
203		Fill_Facing Bricks_ Sand-lime					21
204		Fill_Floor Joist_ Wood					33
205		Fill_Floor_ Boarded					9
206		Fill_Floor_ Ceramic Tiles					251
207		Fill_Floor_ Concrete Tiles					251
208		Fill_Floor_ Laminate					251
209		Fill_Floor_ Parquet					251
210		Fill_Floor_ Stone Tiles					43
211		Fill_Freestone					43
212		Fill_Glass					141
213		Fill_Glass Brick					141
214		Fill_Gold					151
215		Fill_Granite					43
216		Fill_Gravel					251
217		Fill_Gypsum Board					251
218		Fill_Insulation_ Extruded Polystyrene					42
219		Fill_Insulation_ Glass Wool					42
220		Fill_Insulation_ Polyurethane Foam					42
221		Fill_Insulation_ Rock Wool					42
222		Fill_Iron					251
223		Fill_Lead					151
224		Fill_Marble					43

Procedure: Customizing the hatch patterns

1. Open the drawing made in the procedure 'Understanding the created layers'.
2. Open the Compositions Panel (2.6.4).

3. Double-click the composition **Cavity Wall, Brick.**
4. In the procedure 'Understanding the created layers', you can change the hatch patterns of the materials here. How you need to do this will follow in the next steps. (2.687)

Figure 2.687

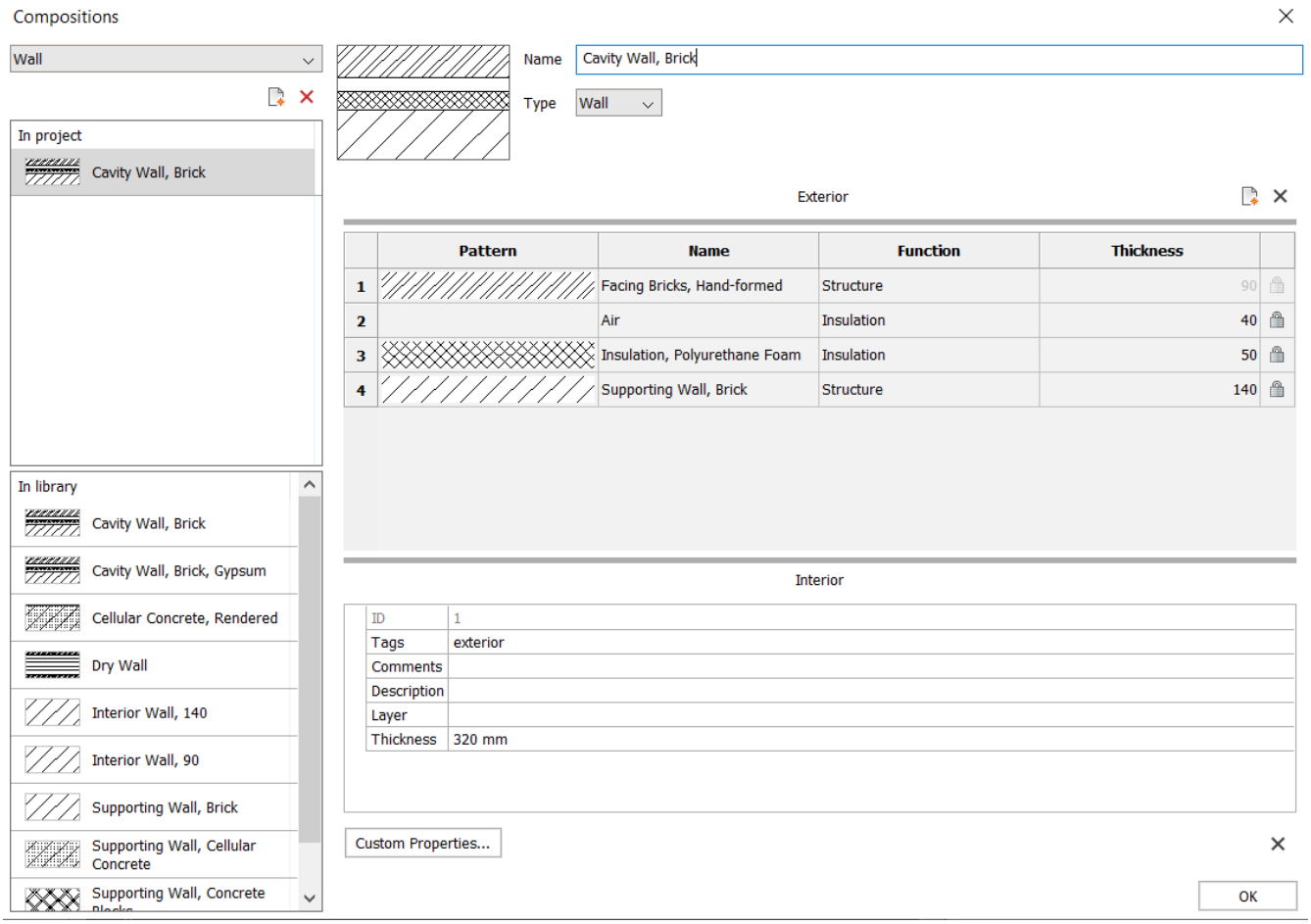

5. Double-click on the row of **Facing Bricks, Hand-formed.** The Physical Materials dialog will pop-up on the material **Facing Bricks, Hand-formed**. You could have entered this dialog box by typing in the command BLMaterials (6.7.48), after which you could have selected the **Facing Bricks, Hand-formed** material. (2.688 on the facing page)
6. Go to the tab **Appearance**.
7. Under the title **Section,** double-click on the hatch pattern.
8. You can now choose your new standard section hatch representation for this particular material. In every composition with this material, the same hatch representation will be used. (2.689 on page 1826)
9. If you want to change the appearance of an elevation hatch, you can do so by double-clicking the hatch pattern under the **Elevation (2.12.10)** title. The outer most visible material of a composition will be used to determine the elevation hatch.
10. **Note** that the representation of these hatches will not be copied into new drawings as the Materials dialog is not a template, but rather a way to define the representation in a specific drawing. If you would like to store this information, it is recommended to start a library of compositions. The best way to do so is to make a drawing where you attach the compositions you would like to store to little cubes. Make sure each composition has the hatch appearance you want by going through the process described above.
11. Once this is finished, type in BIMProjectInfo (6.7.24) in the command line. You will enter the BIM Project Info dialog.
12. In the **Project DB** tab, switch the value for the database from **Embedded** to **External.** You will be asked to save the database on your computer and give it a name, for example, 'CompositionsTemplate.bsyslib'. (2.690 on page 1827)
13. If you now want to use this database in a new drawing, switch the value for the database from **Embedded** to **External**. You can find this under the BIMProjectInfo (6.7.24) button. This time select the .bsyslib file you created.

Figure 2.688

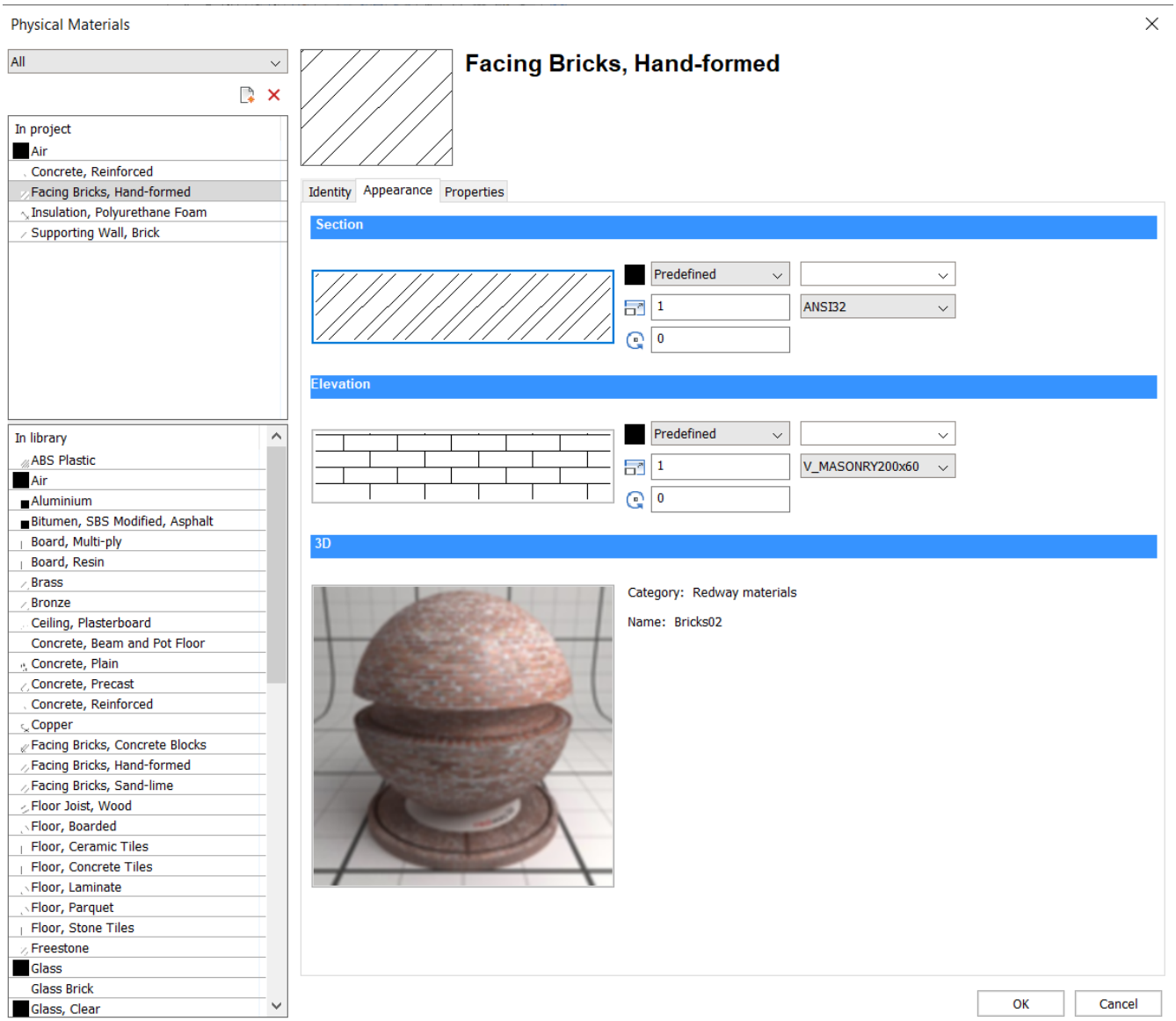
Physical Materials
All
In project
Air
Concrete, Reinforced
Facing Bricks, Hand-formed
Insulation, Polyurethane Foam
Supporting Wall, Brick
In library
ABS Plastic
Air
Aluminium
Bitumen, SBS Modified, Asphalt
Board, Multi-ply
Board, Resin
Brass
Bronze
Ceiling, Plasterboard
Concrete, Beam and Pot Floor
Concrete, Plain
Concrete, Precast
Concrete, Reinforced
Copper
Facing Bricks, Concrete Blocks
Facing Bricks, Hand-formed
Facing Bricks, Sand-lime
Floor Joist, Wood
Floor, Boarded
Floor, Ceramic Tiles
Floor, Concrete Tiles
Floor, Laminate
Floor, Parquet
Floor, Stone Tiles
Freestone
Glass
Glass Brick
Glass, Clear
Facing Bricks, Hand-formed
Identity
Appearance
Properties
Section
Predefined
1
ANSI32
0
Elevation
Predefined
1
V_MASONRY200x60
0
3D
Category: Redway materials
Name: Bricks02
OK
Cancel

Figure 2.689

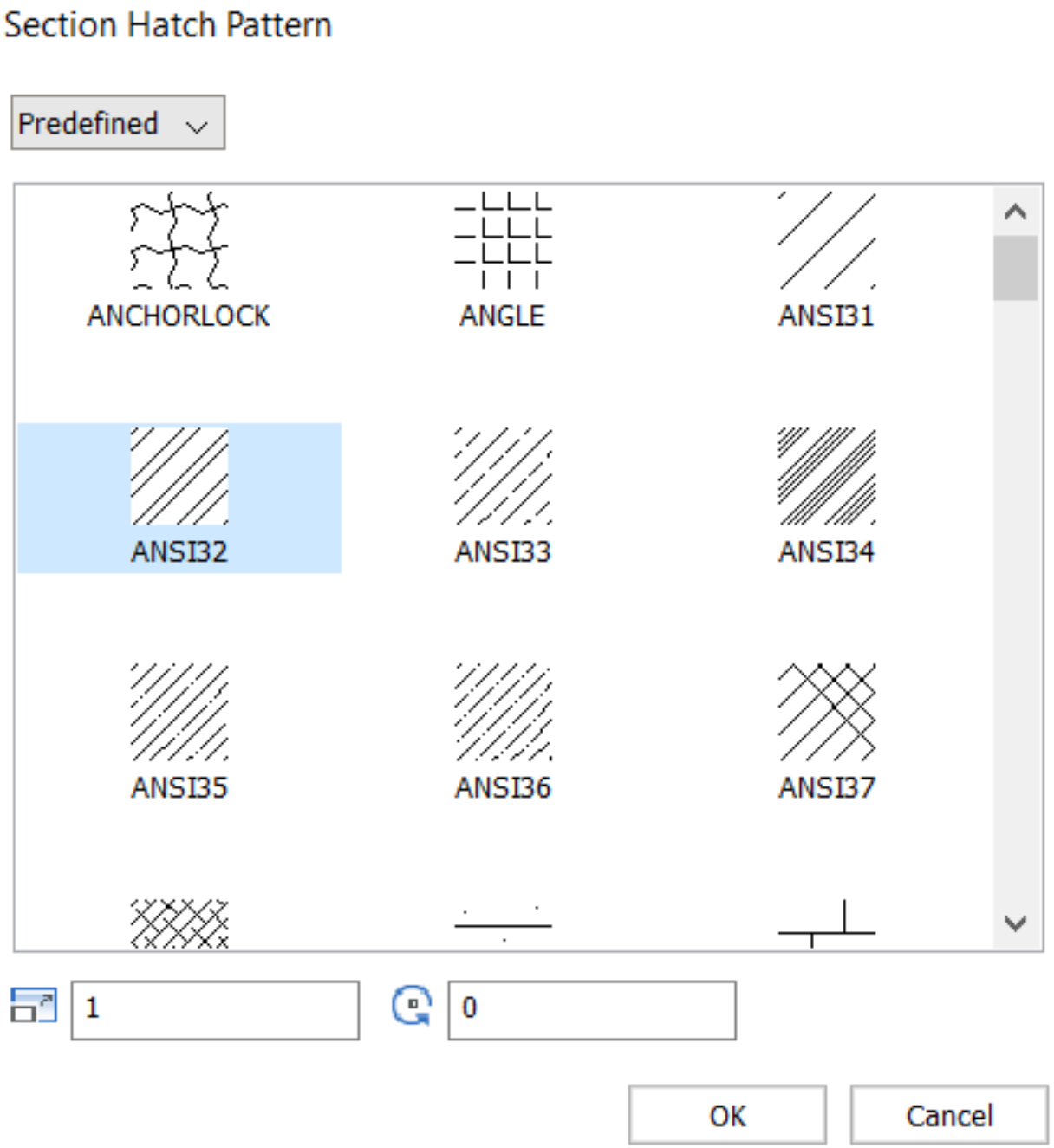
Section Hatch Pattern
Predefined
ANCHORLOCK
ANGLE
ANSI31
ANSI32
ANSI33
ANSI34
ANSI35
ANSI36
ANSI37
1
0
OK
Cancel

Figure 2.690

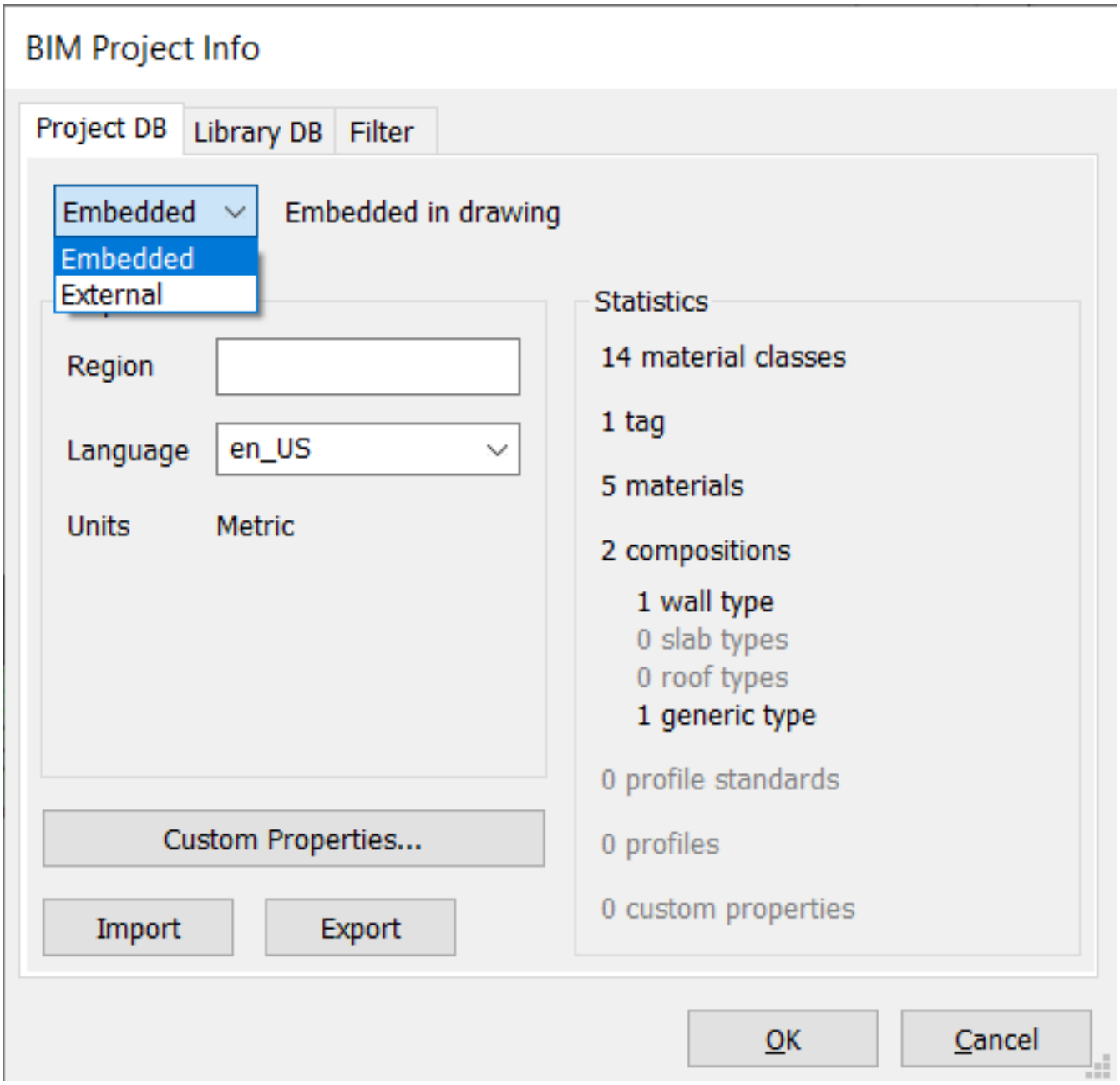
BIM Project Info
Project DB
Library DB
Filter
Embedded
Embedded in drawing
Embedded
External
Region
Language
en_US
Units
Metric
Statistics
14 material classes
1 tag
5 materials
2 compositions
1 wall type
0 slab types
0 roof types
1 generic type
0 profile standards
0 profiles
0 custom properties
Custom Properties...
Import
Export
OK
Cancel

Procedure: Customizing tags per entity type for all section drawings

For this procedure, please visit the following procedures from the BIM Tags page (2.12.5):

- Create the source data for a BIM entity type (2.12.5)
- Customize tag blocks (2.12.5)
- Edit the source data to customize BIM Tags for all section drawings (2.12.5)

To change the tags in the current drawing, visit the procedure Customize tag blocks for the current drawing only (2.12.5).

Procedure: Customizing call-out blocks

1. Source files of the various call-out blocks and the section tracker exist in the **..\Support\Bim\Sections** sub-folder of the **Roamable Root** folder. By default this is: **C:\Users\<user_name>\AppData\Roaming\Bricsys\BricsCAD\Vxx** You can easily access this file by typing in Supportfolder (6.27.64) and browsing to **Bim/Sections.** (2.691)

Figure 2.691

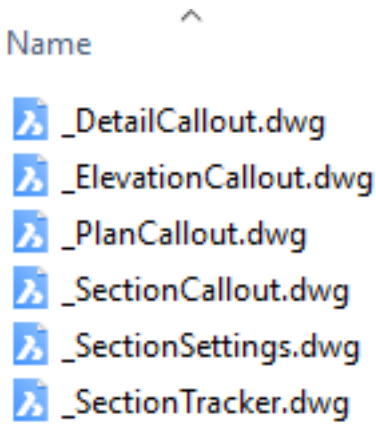

2. You can edit these files to customize the layout of the call-outs and the section tracker blocks.
3. When a drawing is generated, the needed call-out blocks are created from the call-out blocks source file(s). When a BIM section is updated, the existing call-out blocks in the target drawing are used (type BEDIT (6.6.7) to choose one to edit).

Procedure: Customizing the sheet set template

1. The sheet set templates are stored in the **C:\Users\<user_name>\AppData\Local\Bricsys\BricsCAD\Vxx\en_US\Templa** folder.
2. If you want to edit an existing template, you have two options. Either you edit it directly, or you make a copy.
   - To edit it directly, you can go to **Open** under the BricsCAD icon, choose **.dwt** in the 'Files of type' drop-down and choose the file you want to edit. You can then make the modifications and save the file.
   - To make a copy, double-click on the .dwt file you want to copy. A new .dwg with this template will open. Make your modifications and **save your file as .dwt**. Save it in the templates folder to easily use the copied template in a new drawing.
3. If you want to start from scratch, using a wizard, follow the procedure 'To create a drawing using a wizard (1.12.1)'. After the creation and modification of the dwg, save it as a .dwt file in your sheet set templates folder.
4. If you have saved the template .dwt to the sheet set templates folder, you will see it appear when you use the New Wizard (6.22.6) to open a new drawing. You will be able to select it as the template for the creation of generated drawings in the sheet set set-up of the Project Browser (2.6.11).
5. What can you store into a template? You can make a title block for your template, with sheet set properties, by following the procedure 'Using sheet set properties in a title block (1.22.11)'. Do this for every layout in your template. You can also store the following things by using them in your .dwt file:
   - Layers
   - Colors
   - Line types
   - Hatch patterns
   - Blocks

- Text styles
- Dimension styles
- Page set-ups

2.12.3 Annotations in 3D

Command: BimTag (6.7.44), BimClassify (6.7.6) **Overview:** In this lesson, you will learn to add annotations in a 3D model. An annotation is a graphical representation within the geometric context of a project, that adds a note or meaning to the objects of the project. Examples of annotations; additional line drawings, text, dimensioning and hatching. **Lesson Objectives** After completing this lesson, you will be able to:

- Add annotations to a 3D model
- Classify 3D solids as an annotation

BIM Classify as an annotation

1. Select a solid and select **Classify Manually** in the Quad **or** classify as **other** in the Home tab of the Ribbon: (2.692)

Figure 2.692

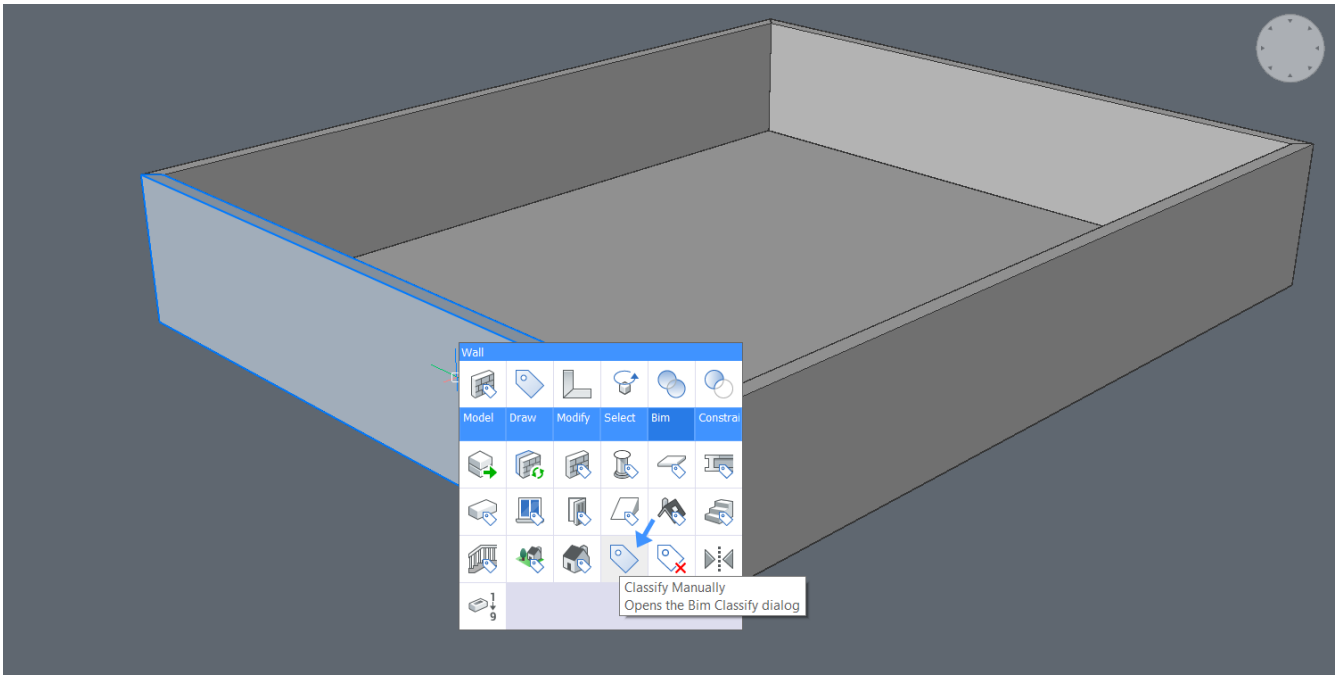

2. Choose to classify as **Annotation** in the folder of Building Core Elements and click OK: (2.693 on the next page)
3. When you open the Properties panel of the selected solid you can change the Name, Description, Building and Story. **Note:** The property GUID cannot be changed because it has a unique, automatically generated string. (2.694 on page 1832)

Figure 2.693

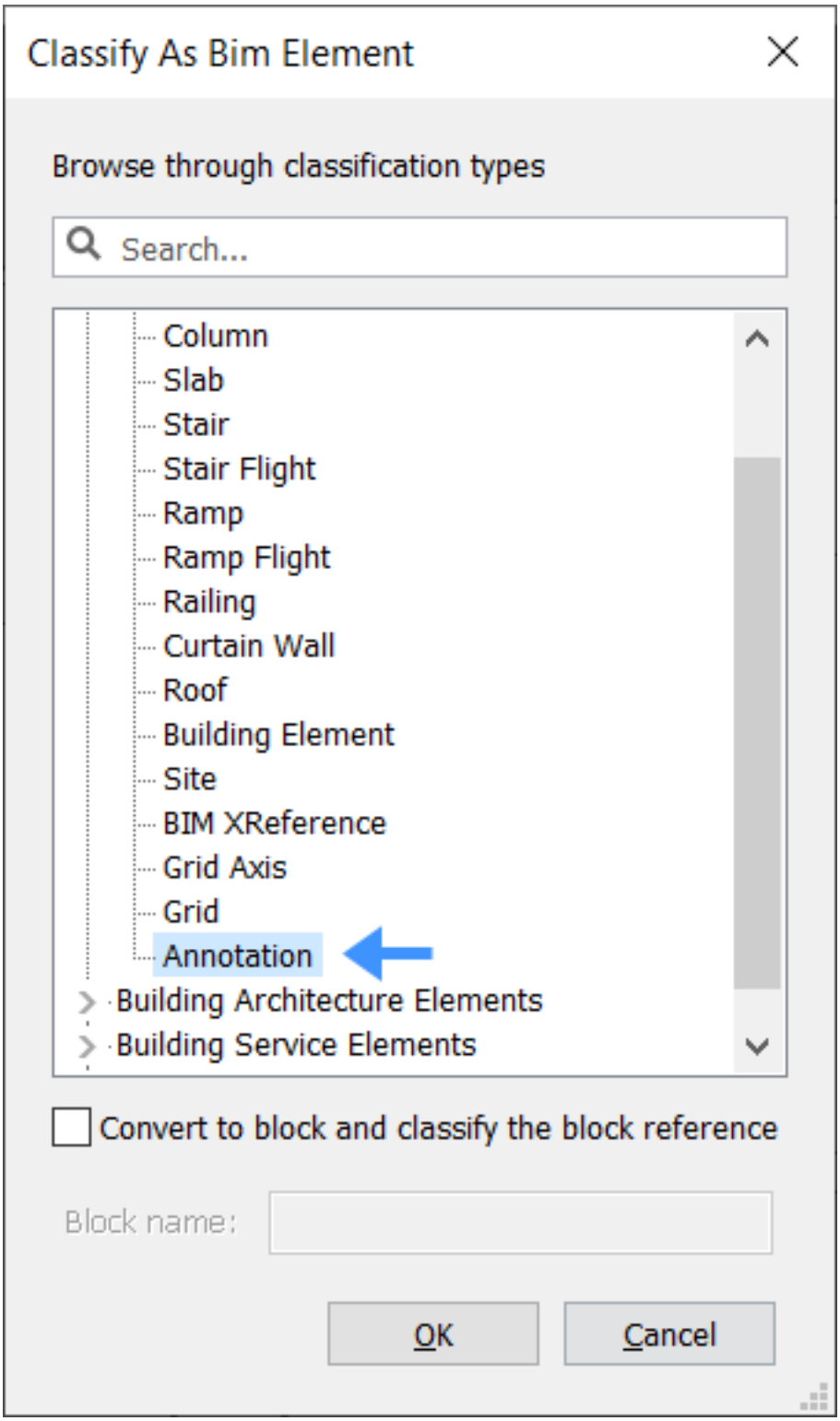
Classify As Bim Element
Browse through classification types
Search...
Column
Slab
Stair
Stair Flight
Ramp
Ramp Flight
Railing
Curtain Wall
Roof
Building Element
Site
BIM XReference
Grid Axis
Grid
Annotation
Building Architecture Elements
Building Service Elements
Convert to block and classify the block reference
Block name:
OK
Cancel

Figure 2.694

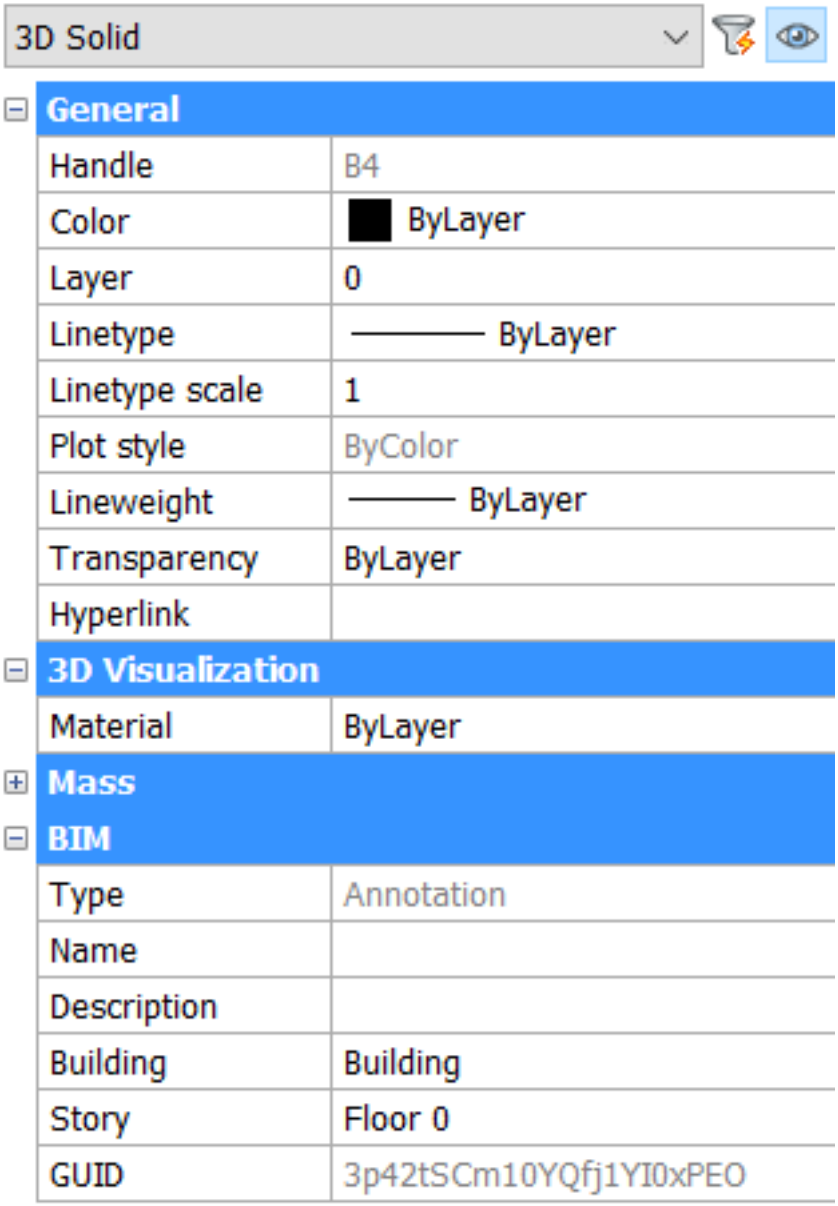
3D Solid
General
Handle
B4
Color
ByLayer
Layer
0
Linetype
ByLayer
Linetype scale
1
Plot style
ByColor
Lineweight
ByLayer
Transparency
ByLayer
Hyperlink
3D Visualization
Material
ByLayer
Mass
BIM
Type
Annotation
Name
Description
Building
Building
Story
Floor 0
GUID
3p42tSCm10YQfj1YI0xPEO

Show added information of a finishing material.

In this procedure, you will add design information to a concrete roof structure.

1. Use the **ExtractFaces** command under **Draw** in the quad, to extract the face of the Roof entity. A region is now created. (2.695)

Figure 2.695

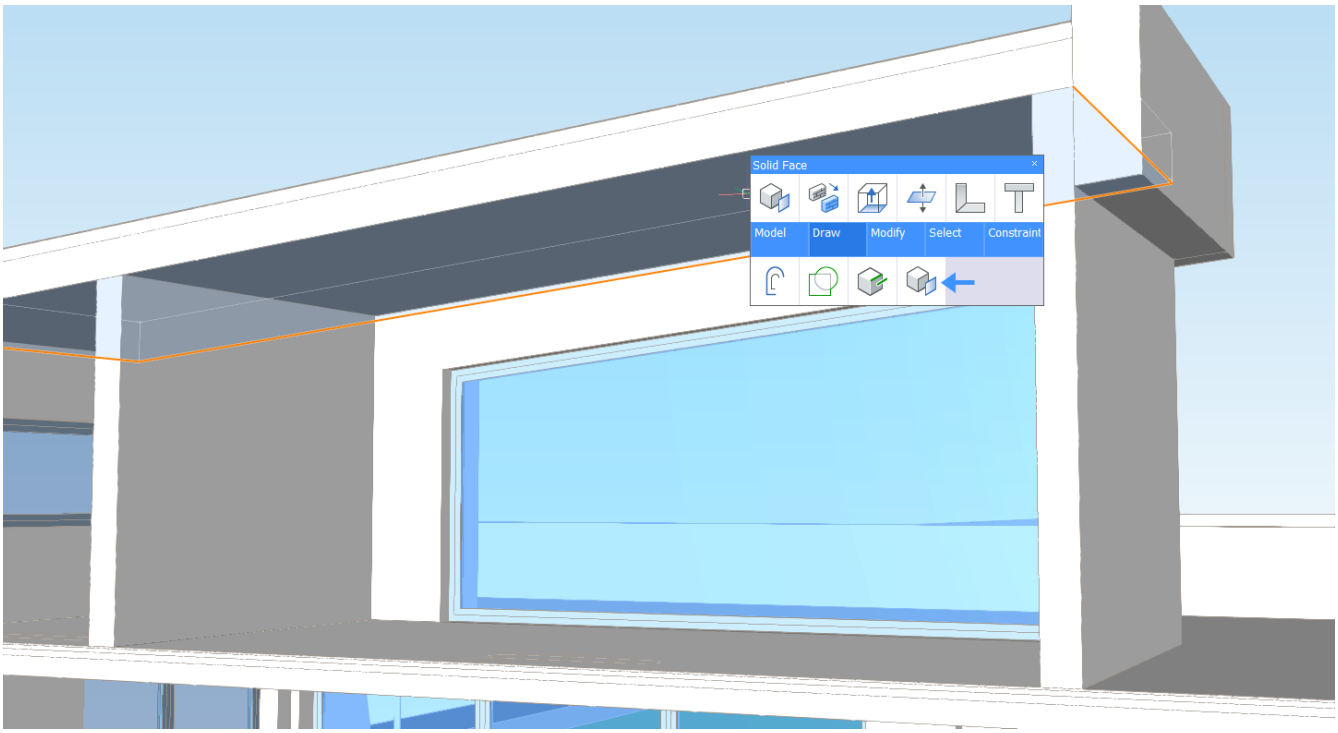

2. Classify the region as an **Annotation** as seen above (2.12.3).
3. Enter the desired text in the **Description** field (found in the Properties Panel): **Note:** By default, the BIMTag references the **Description** property. (2.696 on the following page)
4. Make a section through the region and select **GenerateSection**( ) from the Quad: (2.697 on page 1835)
5. Open the generated section
6. Type **BIMTag** in the command line OR select **TagAutomatically** in the Annotate tab of the Ribbon. The text that you added is now in the 2D drawing: (2.698 on page 1835)

Figure 2.696

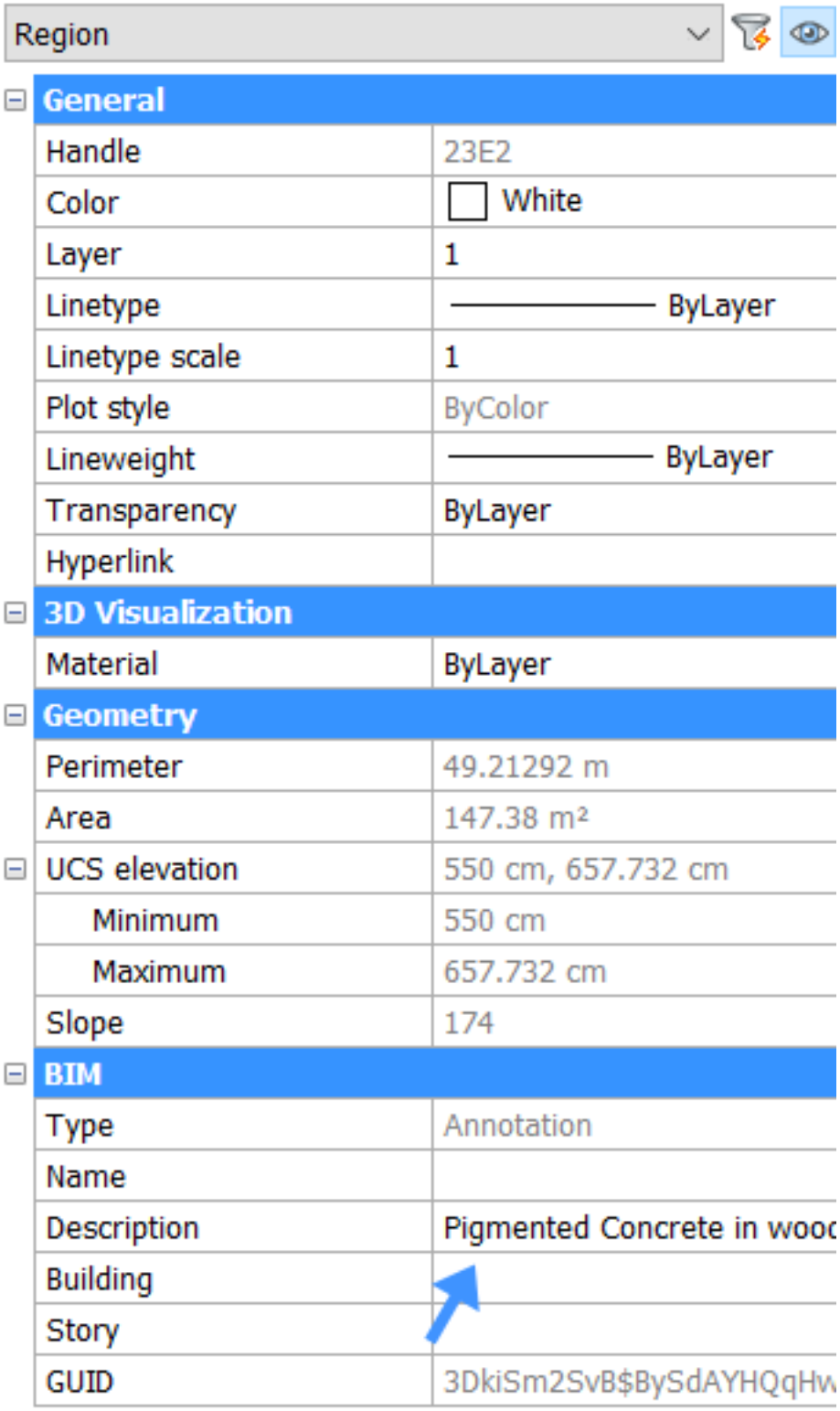
Region
General
Handle
23E2
Color
White
Layer
1
Linetype
ByLayer
Linetype scale
1
Plot style
ByColor
Lineweight
ByLayer
Transparency
ByLayer
Hyperlink
3D Visualization
Material
ByLayer
Geometry
Perimeter
49.21292 m
Area
147.38 m²
UCS elevation
550 cm, 657.732 cm
Minimum
550 cm
Maximum
657.732 cm
Slope
174
BIM
Type
Annotation
Name
Description
Pigmented Concrete in wooc
Building
Story
GUID
3DkiSm2SvB$BySdAYHQqHw

Figure 2.697



Figure 2.698

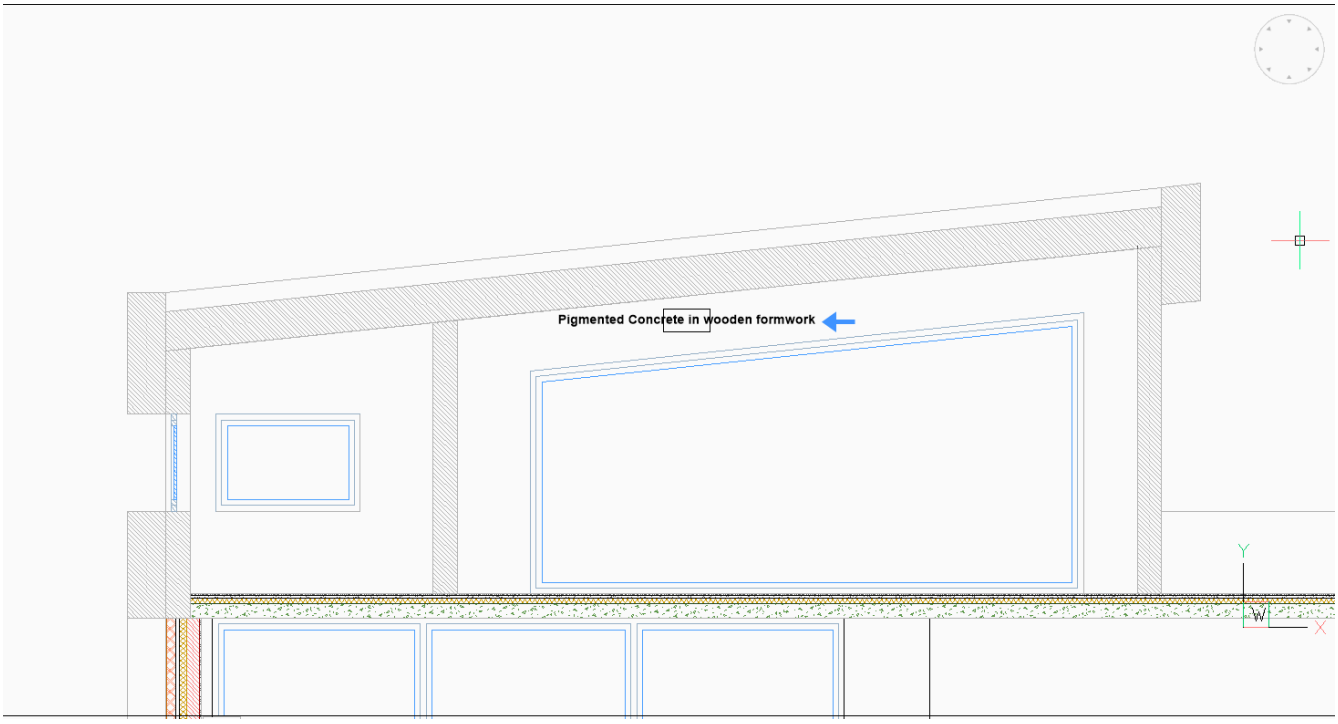

Show the surface area of an extracted surface

This procedure will teach you how to display other properties of an entity classified as an Annotation object. **Note:** The annotation tag pulls information from the **Description** property by default. For more information about **BIM Tags**, click here (2.12.5).

1. Select the face you want to extract the information from.
2. Select **Extract Faces** from the Quad. A region is now created. (2.699)

Figure 2.699

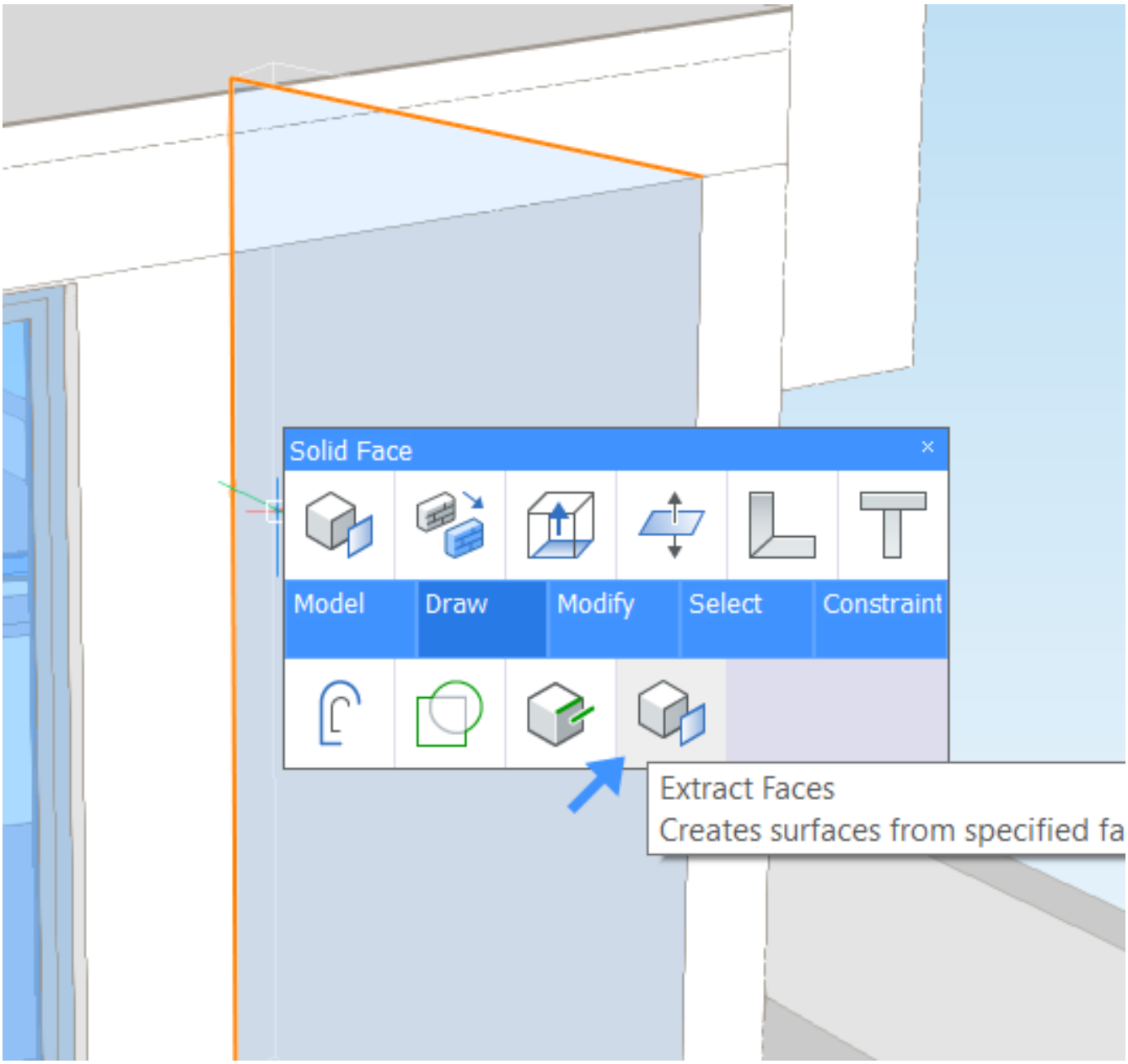

3. Classify the region as an **Annotation** as above (2.12.3).
4. Make a section through the solid and select **Generate Section** ( ) from the Quad.
5. Open the generated section
6. Type **BIMTag** in the command line OR select **Tag Automatically** in the Annotate tab of the Ribbon. **Note:** The tag appears empty because it refers to the **description** property by default.
7. Launch the BEdit (6.6.7) command.
8. Select the **_AnnotationTag** and click **OK**. (2.700 on the facing page)

Figure 2.700

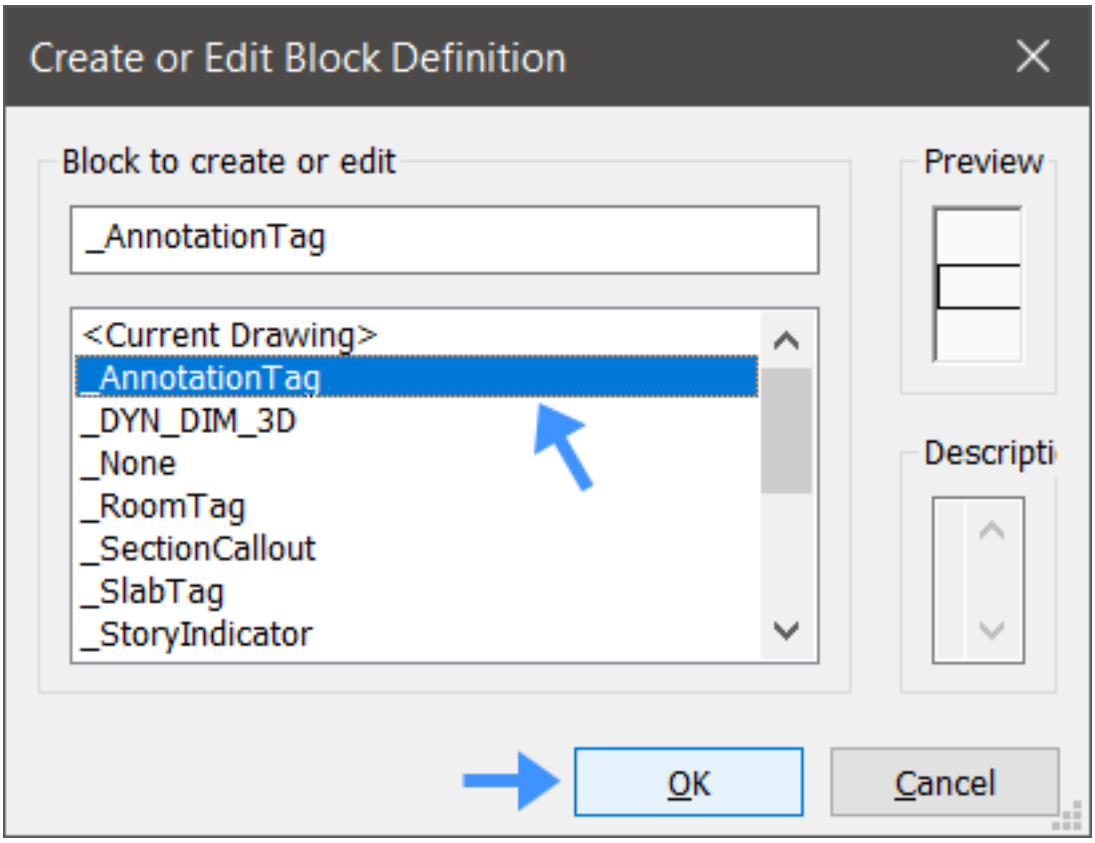

9. Select the attribute definition, in the properties panel
10. Edit the **Tag** property, change it to **Geometry/Area**.
11. (optional) You can also change the **prompt** property. (2.701 on the next page)
12. Click **Save Block** ( ).
13. Select the viewport and pick **Generate Section** ( ) from the Quad. The area of the region is now displayed in the tag. (2.702 on page 1839)

Figure 2.701

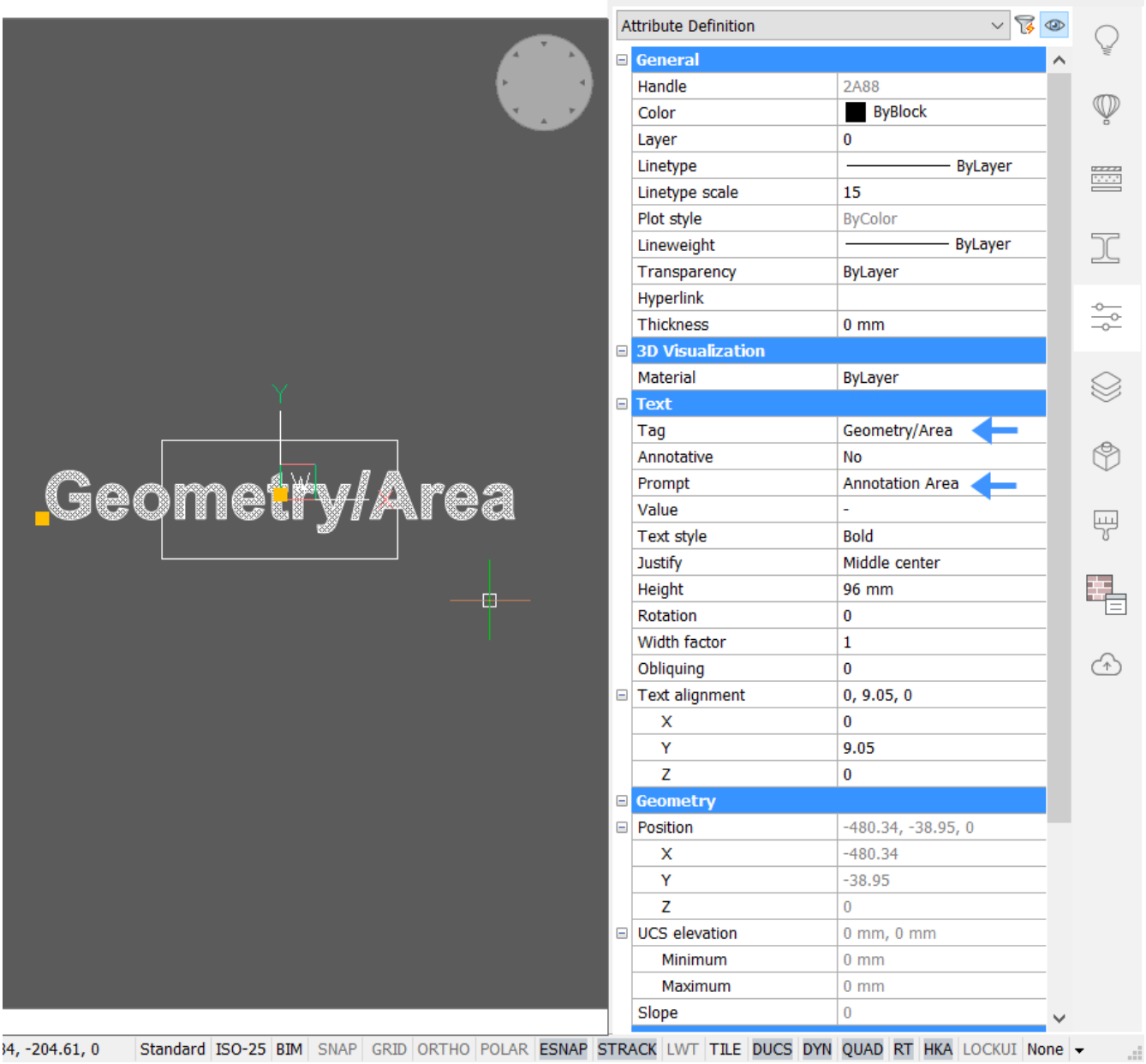
Attribute Definition
General
Handle 2A88
Color ByBlock
Layer 0
Linetype ByLayer
Linetype scale 15
Plot style ByColor
Lineweight ByLayer
Transparency ByLayer
Hyperlink
Thickness 0 mm
3D Visualization
Material ByLayer
Text
Tag Geometry/Area
Annotative No
Prompt Annotation Area
Value -
Text style Bold
Justify Middle center
Height 96 mm
Rotation 0
Width factor 1
Obliquing 0
Text alignment 0, 9.05, 0
X 0
Y 9.05
Z 0
Geometry
Position -480.34, -38.95, 0
X -480.34
Y -38.95
Z 0
UCS elevation 0 mm, 0 mm
Minimum 0 mm
Maximum 0 mm
Slope 0
Geometry/Area
Standard ISO-25 BIM SNAP GRID ORTHO POLAR ESNAP STRACK LWT TILE DUCS DYN QUAD RT HKA LOCKUI None

Figure 2.702

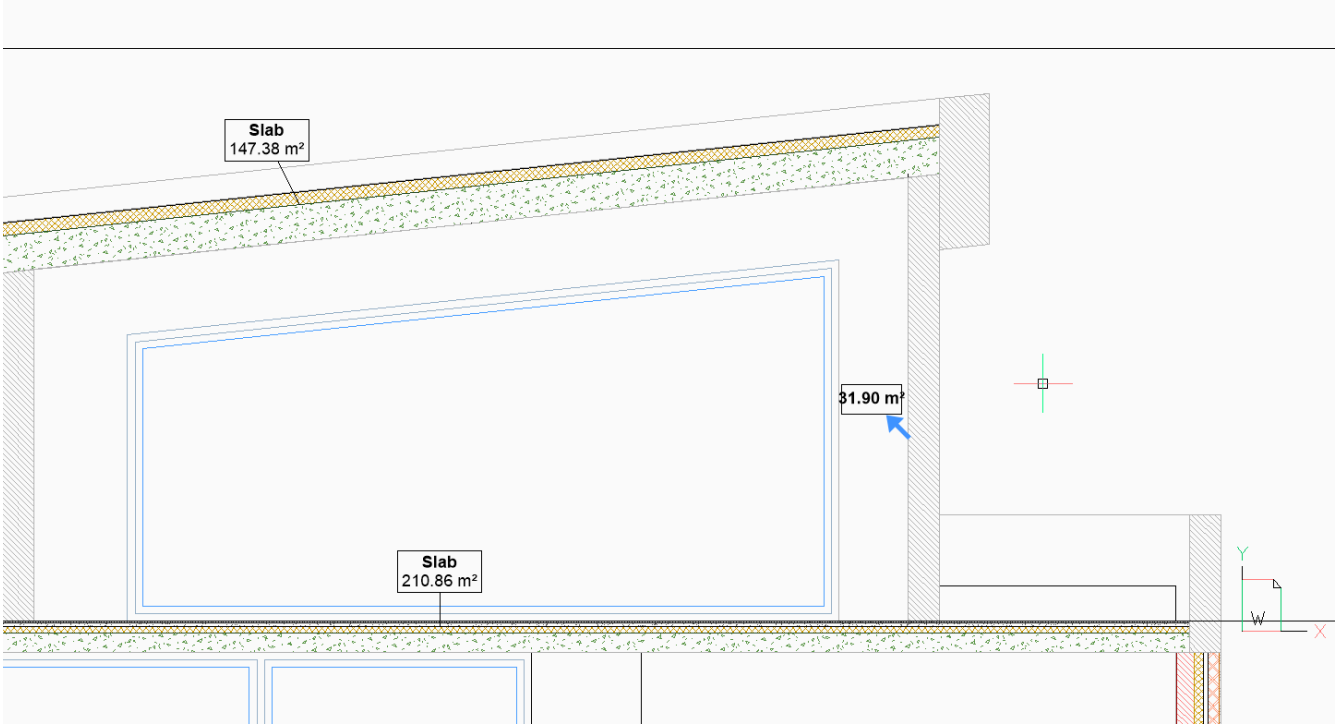

2.12.4 BIM Sections

Command: BimSection (6.7.37) **Overview:** In this lesson will you learn how to create and manage plan, elevation, and section planes. How to create design documentation from these section planes will be covered in a future lesson. **Lesson Objectives** After completing this lesson, you will be able to:

- Cut through a BIM model horizontally to show the details on a floor plan
- Cut through a BIM model vertically to show the interior detail
- Display a BIM model with a vertical section outside the model
- Toggle the Clip Display property of a BIM section entity
- Control the visibility of your BIM section cuts

Tutorial: How to create and edit sections Click here (2.3.1) to watch

Define Section

In BricsCAD BIM, the **Define Section** tool allows you to create BIM section entities. The BIM section allows you to section a BIM model by a plane and thus view the interior details. For more information about this command, visit the Command Reference article BimSection (6.7.37). When defining a BIM section, the section tracker is attached to the cursor. (2.703) The section plane (1) lies in the XY-plane of the current coordinate

Figure 2.703

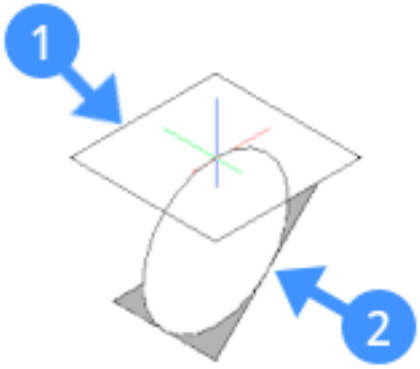

system (WCS or UCS). The view direction (2) is in the negative direction of the current coordinate system. **Note:**

- If **Dynamic UCS** (DUCS) is ON, the section plane aligns to the face of the 3D solid under the cursor. Hit the TAB-key to select an obscured face.
- You can press the Shift-key to lock a highlighted plane, allowing you to specify the definition point for the BIM section entity outside the face of the solid.
- The section line is parallel to the X-axis of the coordinate system (WCS, UCS or DUCS).

Create a BIM Section

1. Select **Define Section** from the No Selection Quad. **You are prompted:** Select a point to place section or [Detail/Interior/Scale/Reflected ceiling]:

2. Do one of the following:

- To create a plan section, click a point anywhere outside the model.
- Hover the cursor over the face of a 3D solid, parallel to the section plane you want to create. The section tracker aligns to the face under the cursor, on the condition that DUCS is active. Left-click.
- **Optional** Hit the Shift-key to lock the highlighted plane. This allows you to start from a point outside the selected 3D solid face. Next, left-click.

The initial section plane displays dynamically and the 3D model is clipped accordingly.

3. You are prompted: **Specify distance:** Do one of the following:

- Type a value in the dynamic dimension field to offset the section from the initial position.
- Left-click when the section plane is at the location you want it to be.

Figure 2.704

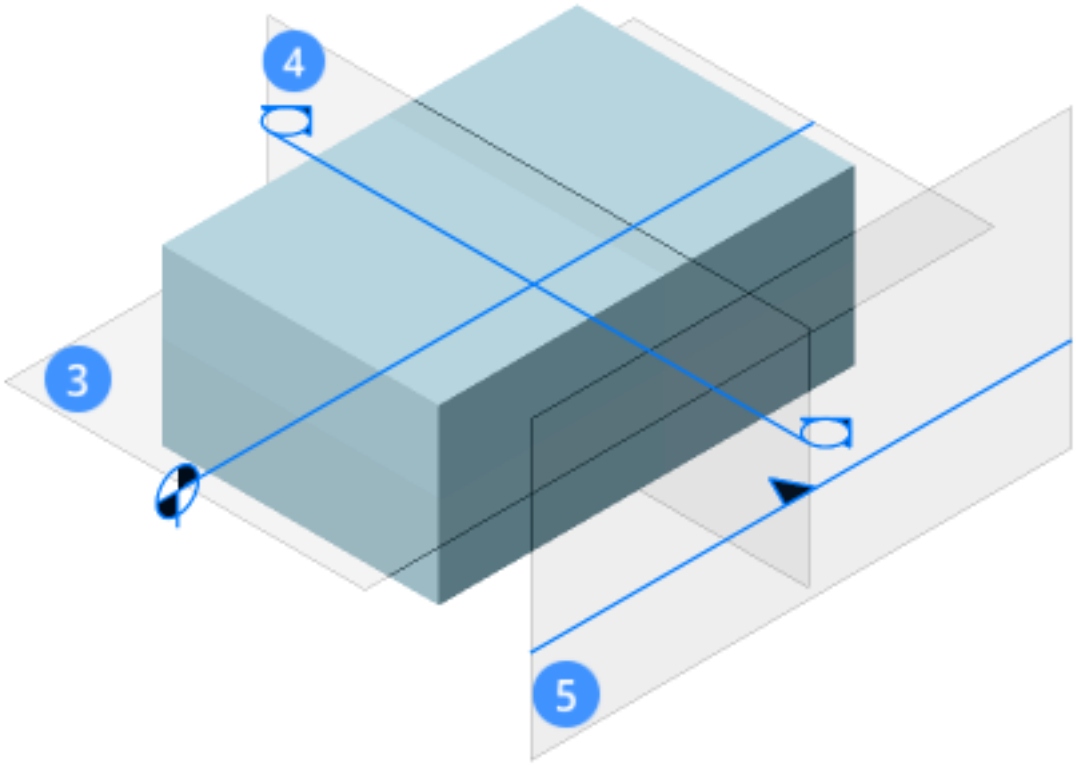

The BIM Section entity is defined. The Section Type will depend on the section plane direction and its location in the model. (2.704)

Plan (3)	Displays horizontal section plane
Section (4)	Displays a vertical section that cuts through the model
Elevation (5)	Displays the exterior elevation view

Define a plan section

Note: A plan section is best defined in the WCS (World Coordinate System).

1. Select the Define Section tool from the Quad. **You are prompted:** Select a point to place section or [Detail/Interior/Scale/Reflected ceiling]:
2. Place the **Section Tracker** near the 3D model and click (6). (2.705) The initial section plane lies in the XY-

Figure 2.705

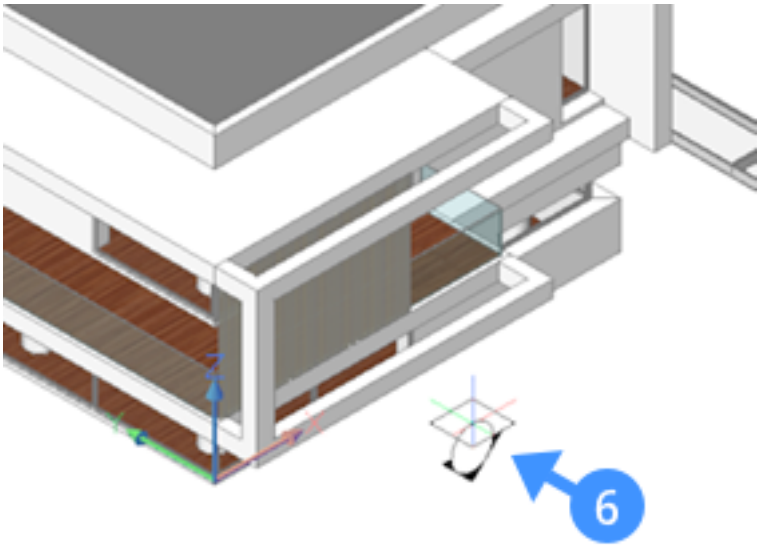

plane (Z = 0) of the current coordinate system (e.g. the WCS). The section plane displays dynamically and the 3D model is clipped accordingly (7). (2.706)

Figure 2.706

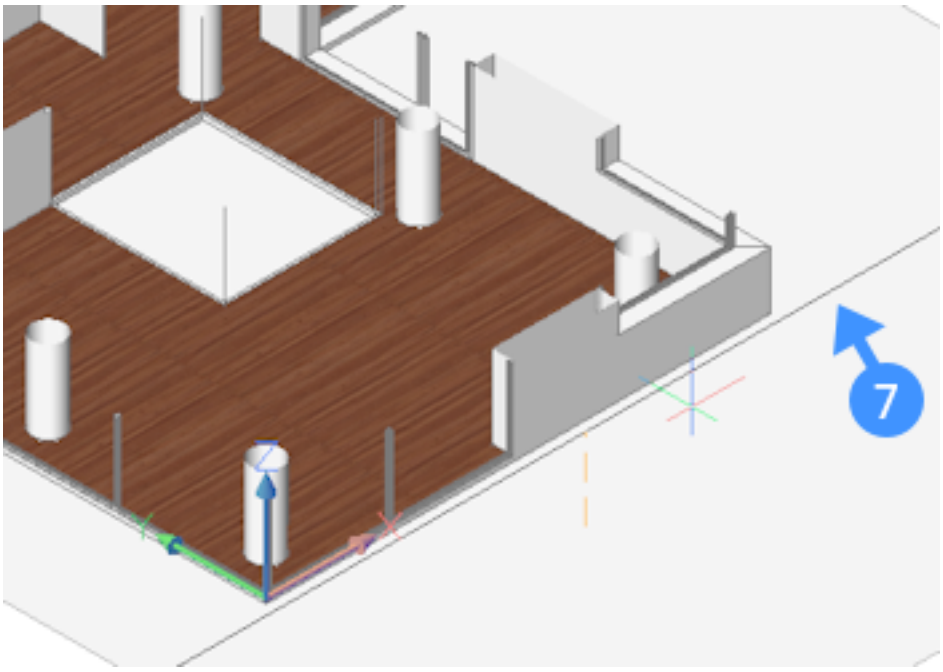

3. You are prompted: **Specify distance:** If Dynamic Dimension is ON, the current distance displays in a dynamic dimension field. Do one of the following:

- Move the cursor and click when the section plane is at the desired height.
- Use an Entity Snap to specify a point.
- Type a value to define the offset from the initial position of the section plane.

The plan section is defined.

Define a cross section

Make sure Dynamic UCS (DUCS) is enabled.

1. Select the Define Section tool from the Quad. **You are prompted:** Select a point to place section or [Detail/Interior/Scale/Reflected ceiling]:
2. Place the section tracker over a 3D solid face (8) parallel to the cross-section to be defined. (2.707)

Figure 2.707

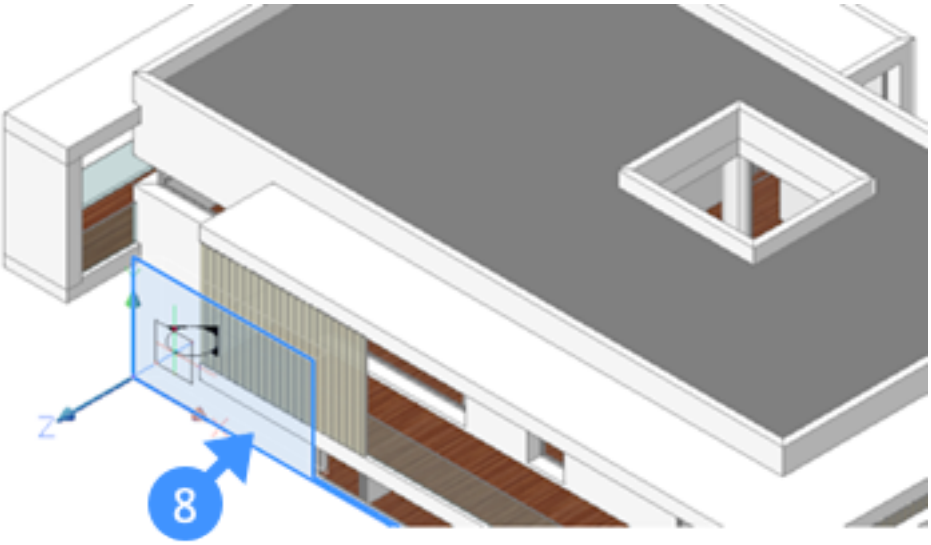

3. Click when the face highlights and move the section tracker inside the 3D model.
4. The section plane displays dynamically and the 3D model is clipped accordingly. (2.708) **You are prompted:**

Figure 2.708

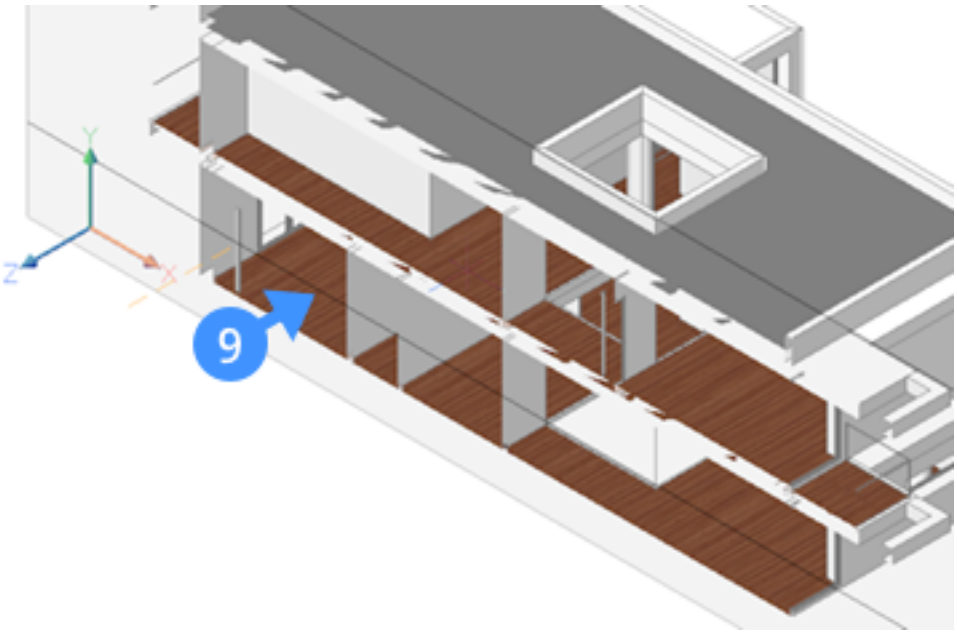

Specify distance:
If Dynamic Dimension is ON, the current distance displays in a dynamic dimension field.

5. Click when the section plane is at the desired location or specify a distance. The cross-section is defined.
6. **Optional** Drag the Start grip to move the section plane. Do one of the following:

- Drag the End grip to rotate the section.
- Click the Arrow grip to flip the view direction.

Define an elevation

Note: Make sure Dynamic UCS (DUCS) is enabled when defining an elevation.

1. Select the Define Section tool from the Quad. **You are prompted:** Select a point to place section or [Detail/Interior/Scale/Reflected ceiling]:
2. Place the Section Tracker over a 3D solid face (10) which is parallel to the elevation to be defined and click when face highlights. (2.709) **You are prompted:** Specify distance:

Figure 2.709

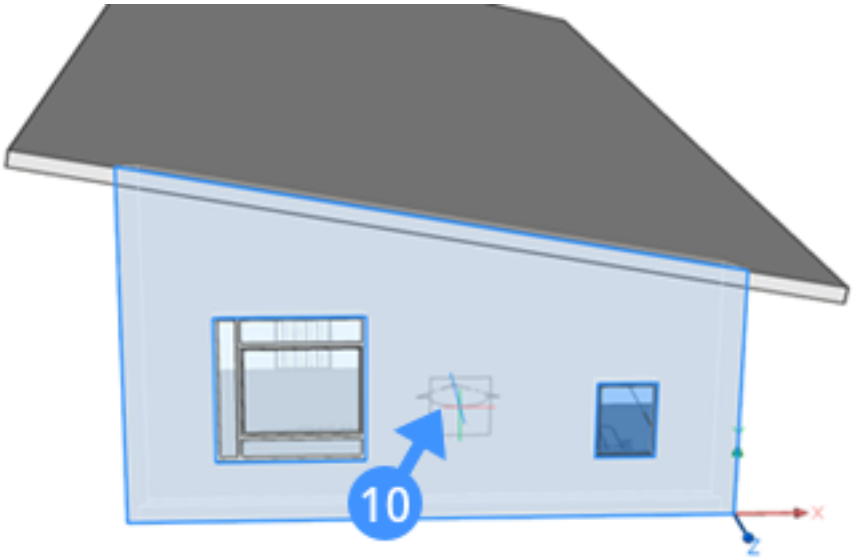

3. Move the section tracker outside the 3D model and click to define the elevation. The elevation is defined (11).

(2.710 on the facing page) Vertical sections outside the model (no geometry is sectioned) get the **Elevation s**ection type automatically. **Note** Elevations are used to create design documentation. This is a topic that will be covered in future lessons.

Figure 2.710

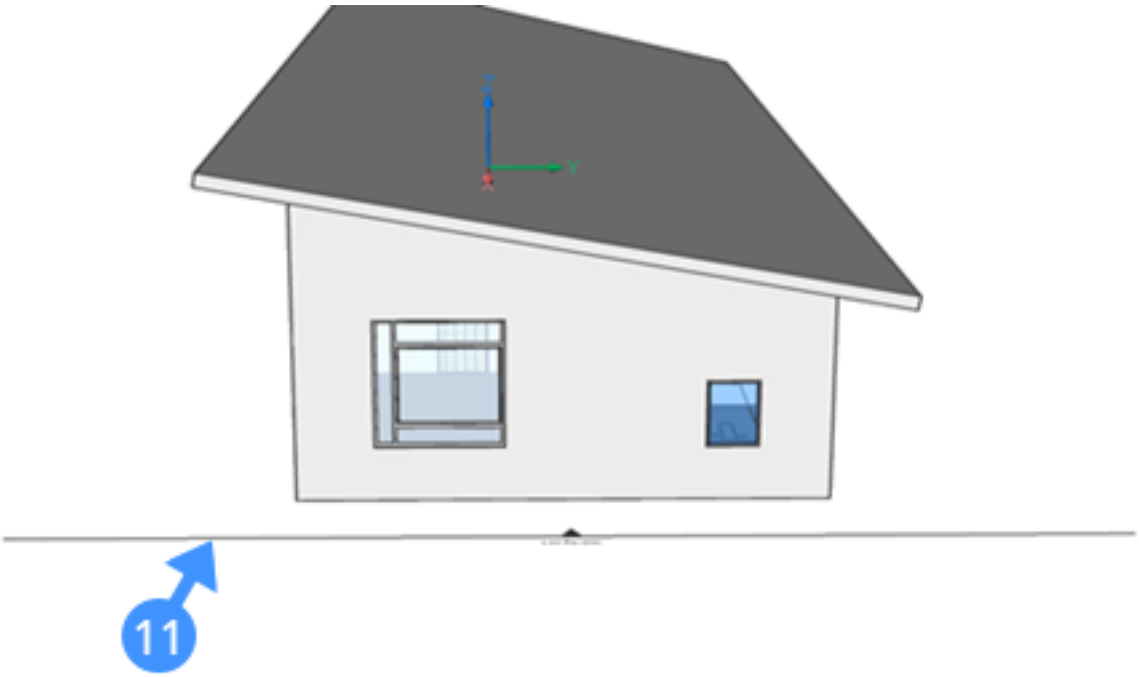

Change the default properties of an existing BIM Section

The default properties of a BIM section entity are based on the .dwg file of 'Section Settings' drawing in the BIM/Sections subfolder of the Support folder.

1. Select an existing BIM section in the drawing. The current properties display in the Properties Bar.
2. Define the properties of the BIM section entity. (2.711 on the next page)

Section Entity:

Name	Type a name.
State	Click the field and select a state. The selected state determines how the section result will be clipped.
Live section	Sets the live section property of the section plane. Use this mode for visual checking only, not for 3D modeling. It is always recommended to use the "Clip Display" property instead of the "Live Section" property.
Clip display (6.9.25)	Clips the 3D model. The Clip Display status can be set for multiple section entities simultaneously.
Use lids	Closes the top faces of the clipped geometry.
Plane transparency	Sets the transparency of the section plane in rendered Visual Styles.
Plane color	Sets the fill color of the section plane in rendered Visual Styles.

Geometry:

Elevation	Defines the Z-value of the start point of the section plane.
Top plane	Defines the top plane of the section volume.
Bottom plane	Defines the bottom plane of the section volume.
Vertex	Defines to coordinates of the start point of the section plane.

BIM:

Name	Type a BIM name.
Description	Type a description.
Section type	Sets the BIM section type.

Figure 2.711

Section Entity	
Name	Level 1
State	Plane
Live section	No
Clip display	No
Use lids	Yes
Plane transparency	70
Plane color	9
Destination file	Plan.dwg
Geometry	
Elevation	245.971 cm
Top plane	767 cm
Bottom plane	767 cm
Vertex	1
Position	-1520, 5500, 2459.71
X	-1520
Y	5500
Z	2459.71
UCS Elevation	215.928 cm, 265.928 cm
Minimum	215.928 cm
Maximum	265.928 cm
BIM	
Name	
Description	Detailed execution plan
Section type	Plan
Callout position	Start
Scale	1:50
Layer state	Section Plane (1)
Apply layer state	Off
Project section	On
Generate tags	On
Generate elevation fill	Off

Figure 2.712

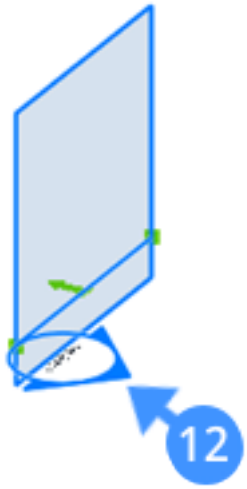

(2.713) (2.714 on the following page) (2.715 on the next page) Click the green arrow ( ) to flip the view

Figure 2.713

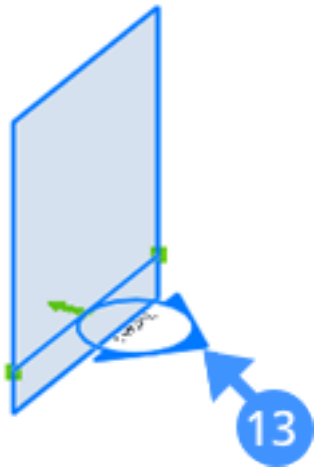

direction of the section.

Figure 2.714

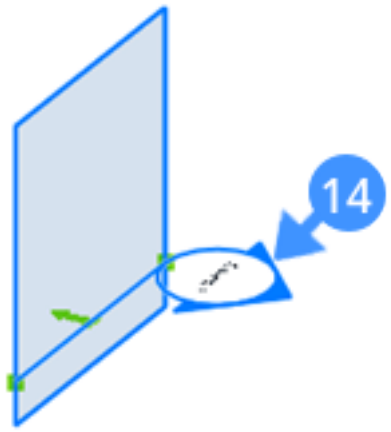

Figure 2.715

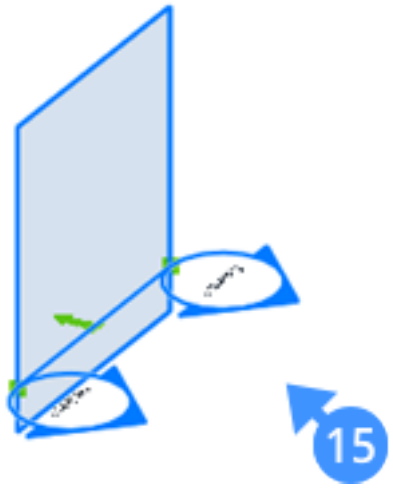

Toggle the clipped display property of a BIM section entity

The **Clip Display** property of the BIM section temporarily clips 3D models. The Clip Display can be used in all modeling and editing operations on all drawing content.

1. Create a section view in your drawing. The following illustration shows the 3D model of a villa with a plan section (16) for the ground floor plan.

(2.716 on the facing page)

2. To clip the 3D model, do one of the following:

- Double click the section entity.
- Select Clip Display from the Quad.
- Select the section plane and set the Clip Display property to Yes.

Note: The **Clip Display** can be on for multiple section entities simultaneously. In the following illustration, the Clip Display is turned **ON** for two BIM section entities (17,18). These section entities are in opposite view directions: section plane 18 is a plan section, section plane 17 is a reflected ceiling section. (2.717 on the next page) **Optional** The State property for the current section can be changed from **Plane** to **Volume** in the properties panel. (2.718 on page 1850) A clipped section shown in the **Volume** state (19).

Figure 2.716

Figure 2.717

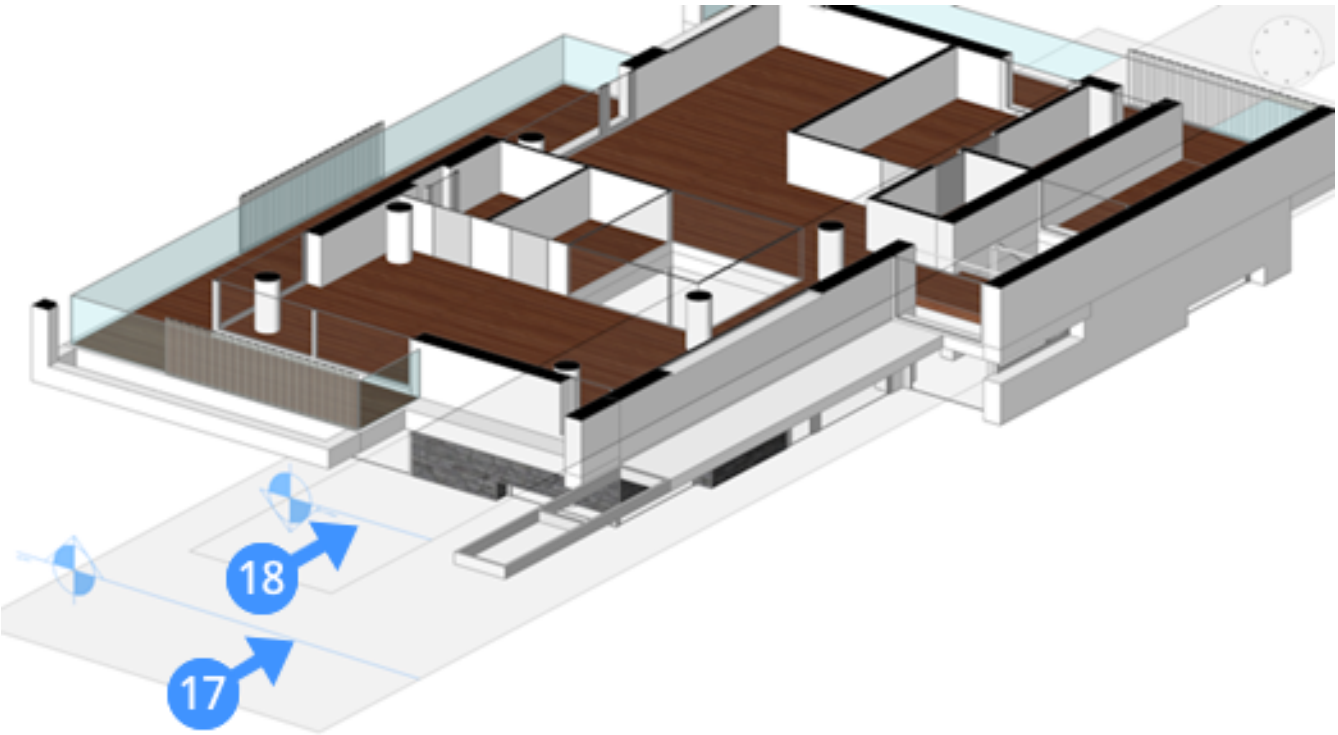

Figure 2.718

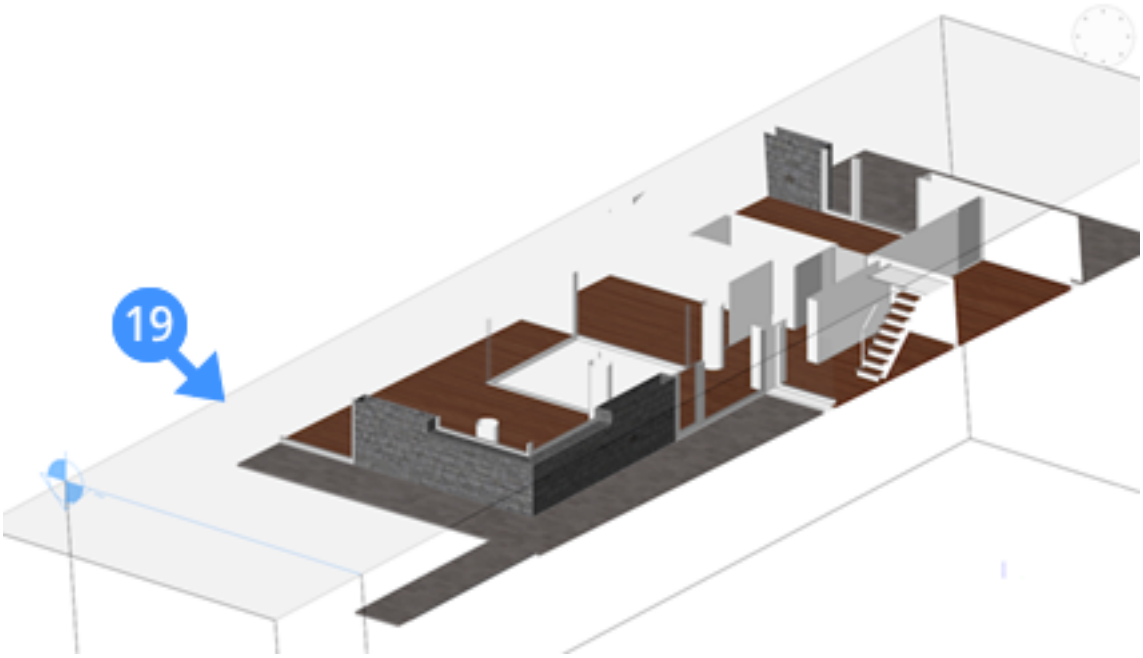

2.12.5 BIM Tags

Command: BimTag (6.7.44) **Overview:** In this lesson, you will learn how to create and annotate BIM tags. You can use one of three options to produce BIM tags in a drawing. BimTags are tags that correspond to building entities in their associative 3D BIM model. They are created as multileader (6.21.20) entities: a block containing a series of attributes. The Tag property of such attributes refers to a BIM entity property, (wall, column, window, etc). As well as default BIM properties, a BimTag attribute any of the properties in the Properties panel (General properties, Mass quantities, Parameter values, and IFC properties). Use the BimProperties (6.7.32) command to add user-defined properties and classification system codes in a BimTag.

Source files The following source files are used to create BimTags in a generated BIM section drawing:

- **_SectionTag.dwg**: contains the tag blocks and multileader styles (6.21.25).
- **_TagTypeToStyle.xml**: links a BIM entity type to a multileader style.

Both files sit in the folder: C:\Users\<UserName>\AppData\Roaming\Bricsys\BricsCAD\V19x64\en_US\Support\Bim\Sectio
Note: when assigning tags, BricsCAD needs to access the 3D model. For this reason it may take several seconds to place the **first** tag, **if** the 3D model is not currently opened, especially in large models. If you want to avoid this waiting time, consider having the 3D model open while placing tags.

Assign BIM tags manually

The BimTag Manual command allows you to select the BIM element that you wish to create a BIM tag for. For more information about this command, visit the Command Reference article BimTag (6.7.44).

Manually create a BIM tag

1. Open the section drawing for which you wish to create BIM tags.
2. With no selection select **Tag Assign BIM tags manually** from the Quad **or** enter **BIMTAG** followed by **m** into the commandline to choose the **manual** option. (2.719 on the next page) **You are prompted: Pick point on a sectioned BIM element** [Auto/Current mleader style/cOmposition]:
3. Select a point on a line of a BIM element to generate a tag for it. The tag will appear. If the point selected is shared between multiple BIM entities, you can use the CTRL key to cycle through the different possible tags. (2.720 on page 1853) **You are prompted: Place the tag** [Next element]:
4. Move your cursor in order to adjust the position of the tag and left-click to place it. **You are prompted: Pick point on a sectioned BIM element** [Auto/Current mleader style/cOmposition]:
5. Repeat steps 3 and 4 for all of the entities you wish to be tagged. If you do not require more tags, press the ESC or ENTER key to complete the command. If you want all elements to be tagged, you can use the **BimTag Select all entities** command which we will explore next.

The same steps above can be used to tag a floor slab or a roof. (2.721 on page 1853)

Figure 2.719

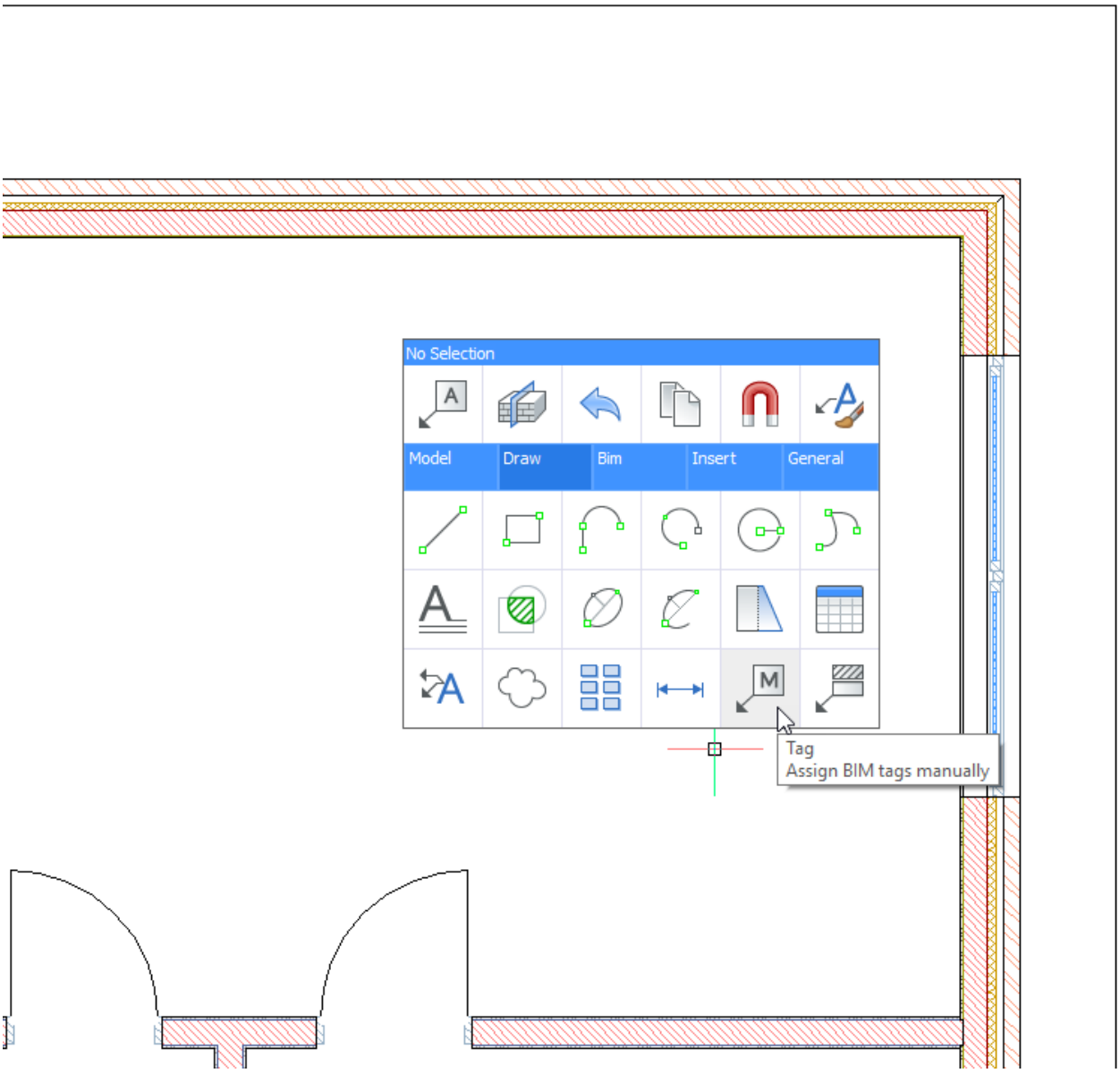
No Selection
Model
Draw
Bim
Insert
General
Tag
Assign BIM tags manually

Figure 2.720

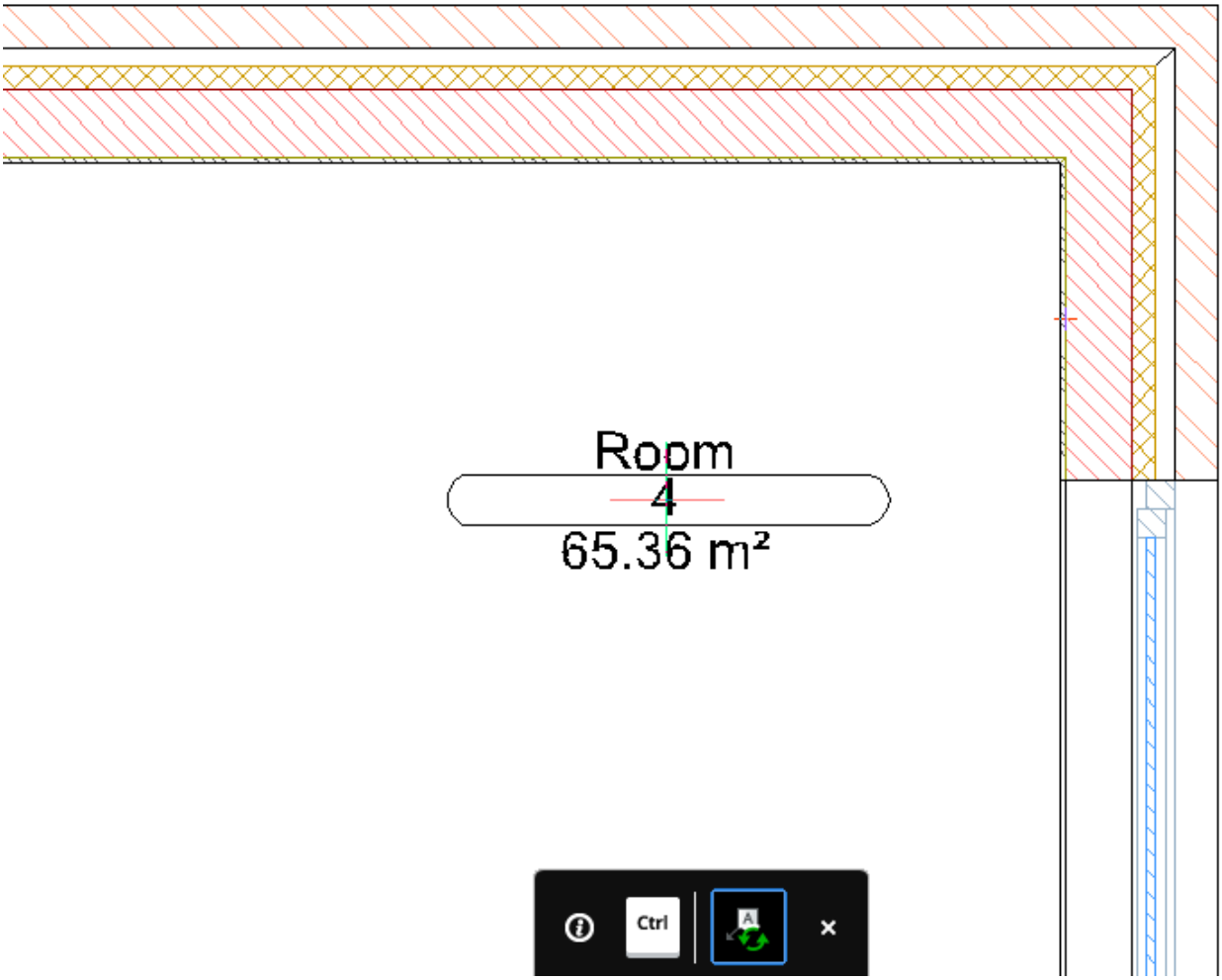

Figure 2.721

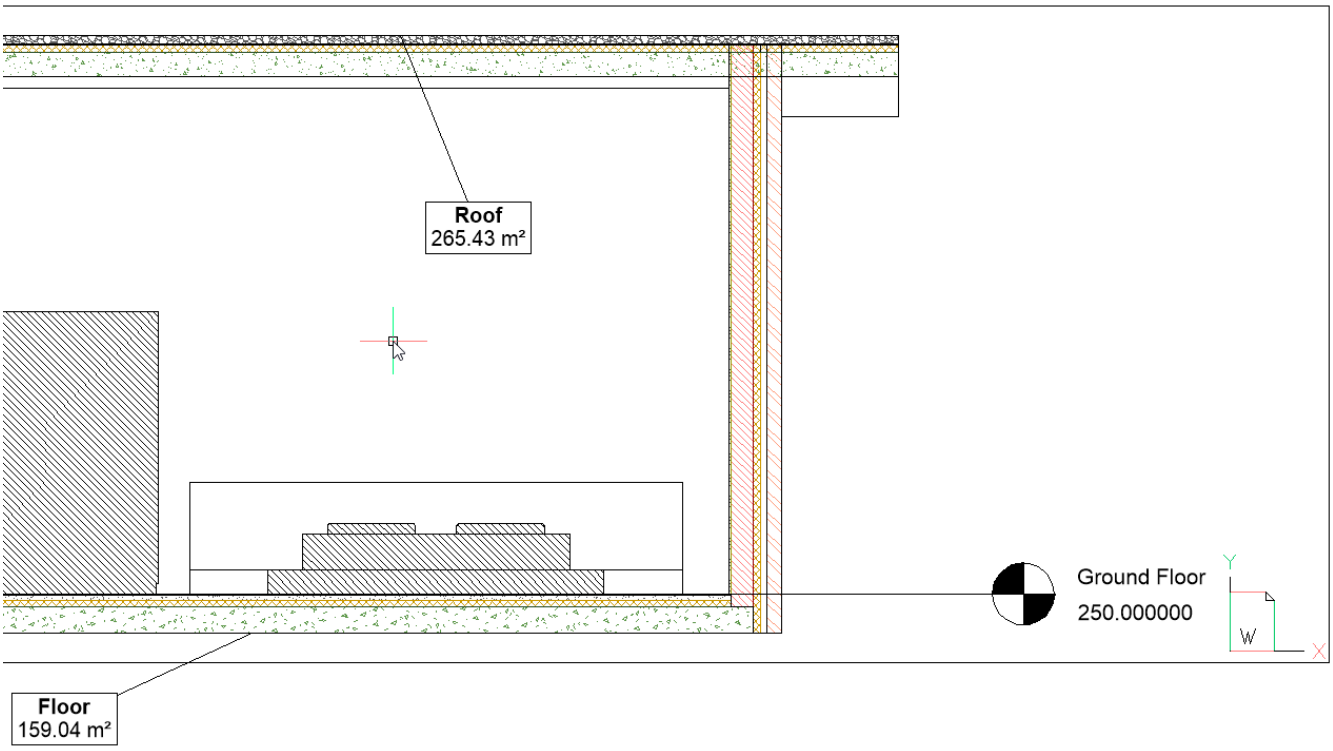

Assign BIM tags automatically

If you want all BIM elements in a section drawing to be tagged it is easiest to use the **BimTag Select all entities** command. This command automatically assigns BIM tags to all BIM entities inside a viewport. If the model is altered or new elements are added, the BIM tags can be updated and new tags added. For more information about this command, visit the Command Reference article BimTag (6.7.44).

Automatically create BIM tags

1. Open the section drawing on which you wish to create BIM tags.
2. Select a viewport containing the section which you will add BIM tags to. (2.722)

Figure 2.722

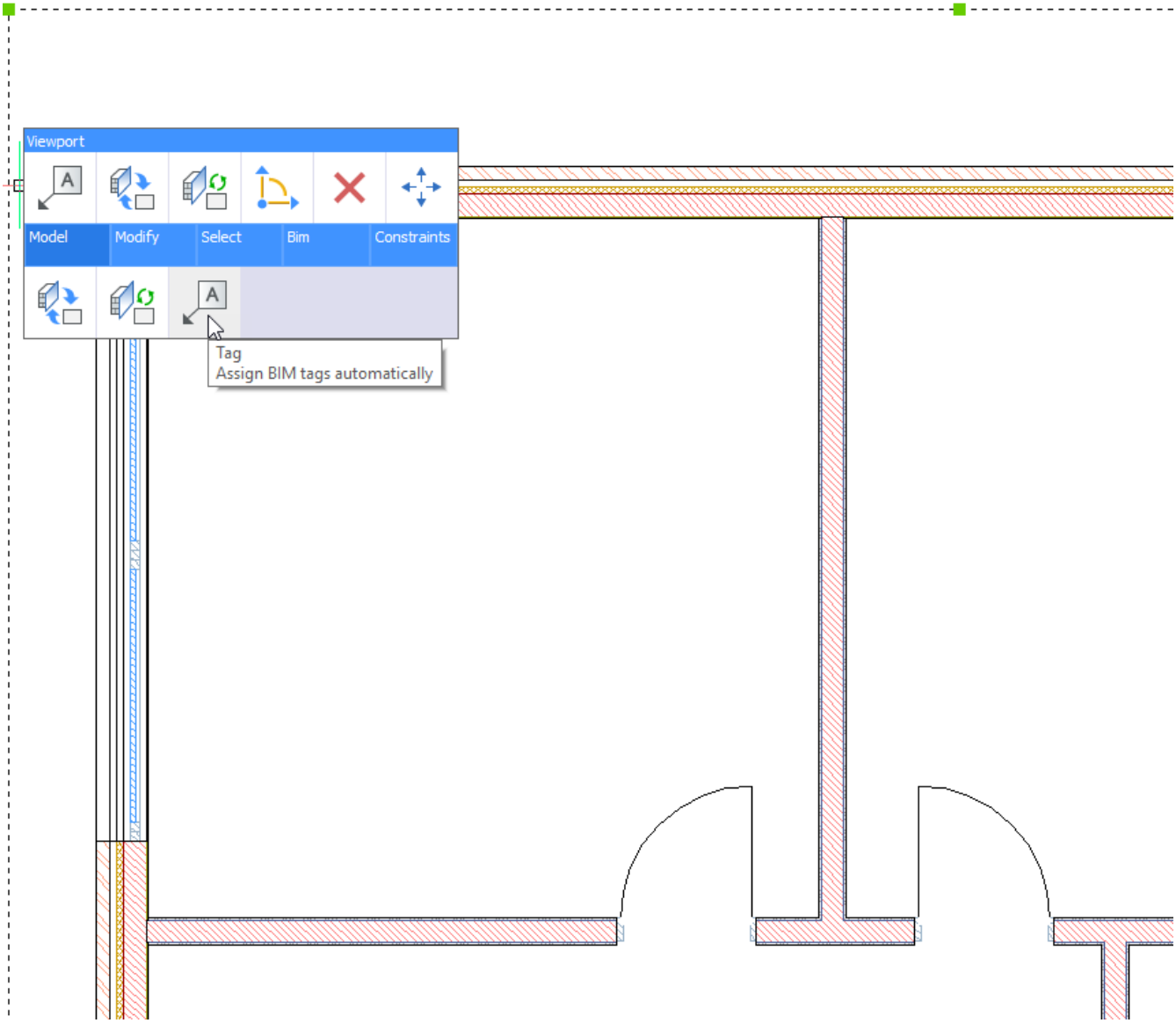

3. Select **Tag Assign BIM tags automatically** from the Quad **or** enter **BIMTAG** into the commandline. The BIM tags have now automatically been generated for each of the BIM entities in the viewport. (2.723 on the next page) **You are prompted: Select BIM section viewport** [Manual]:
4. If you wish to automatically create BIM tags in another viewport on the sheet, select the viewport and these will be generated. If you do not require any further BIM tags, press Esc to complete the command.

Figure 2.723

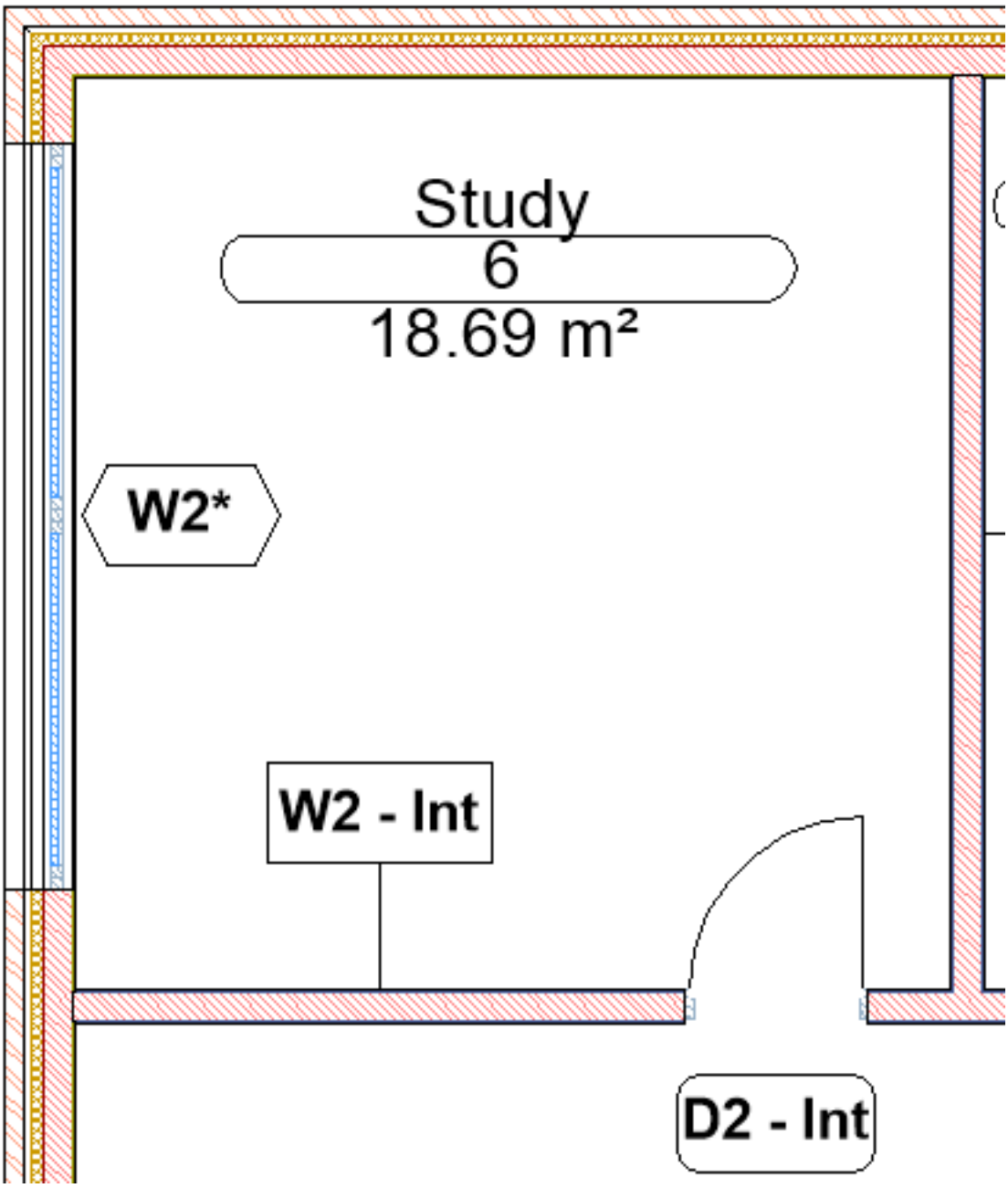

Create the source data for a BIM entity type

By default the source data for the following BIM entity types already exist; Annotation, Beam, Column, Curtain Wall, Door, Plies, Railing, Ramp, Roof, Room, Slab, Stair, Wall, and Window. Available BIM entity types are listed in the **Classify As Bim Element** dialog box. To open this dialog box, choose the **Other** command option of the BimClassify (6.7.6) command. (6.273 on page 2758)

Figure 2.724

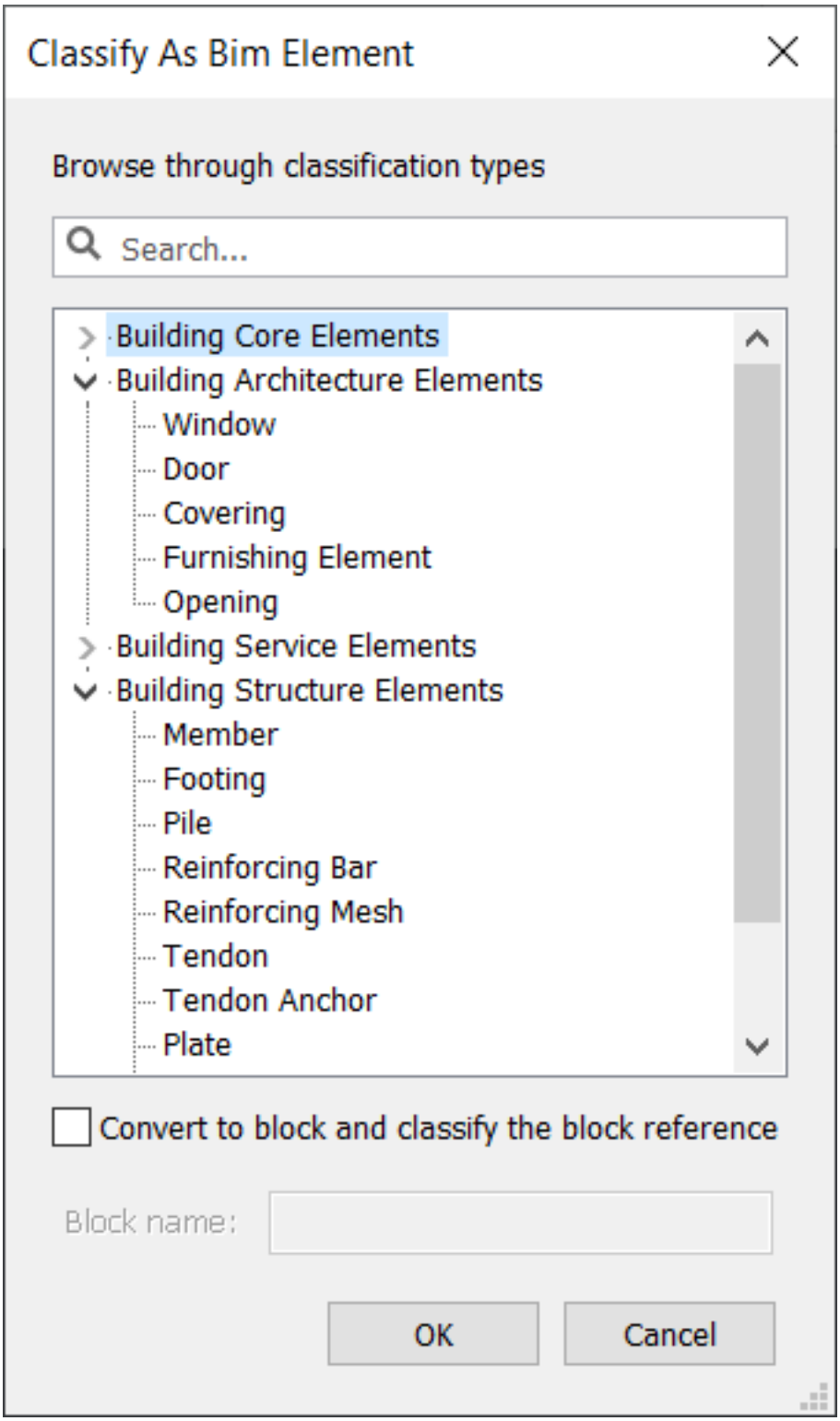
Classify As Bim Element
Browse through classification types
Search...
Building Core Elements
Building Architecture Elements
Window
Door
Covering
Furnishing Element
Opening
Building Service Elements
Building Structure Elements
Member
Footing
Pile
Reinforcing Bar
Reinforcing Mesh
Tendon
Tendon Anchor
Plate
Convert to block and classify the block reference
Block name:
OK
Cancel

Create the tag block and multileader style To create the source data for a Bim **Member** entity type:

1. Type **Supportfolder** in the commandline and press Enter.
2. Once the folder has opened, navigate to the **.../Bim/Sections** folder and open the **_SectionTag.dwg** file.
3. Launch the ExpBlocks (6.13.11) command. The **Drawing Explorer / Blocks** dialog box will display.
4. Select the **_AnnotationTag** block (or any other existing block that you want to use as a template).
5. Right-click and choose **Copy** from the context menu.
6. Right-click and choose **Paste** from the context menu.
7. Click **Copy, but keep both** on the **Copy/Paste** dialog box.
8. Rename the copied block to **_MemberTag**.
9. Select **Multileader Styles** in the **Drawing Explorer** dialog box.
10. Click the **New** ( ) tool button. The **New Mulitleader Style** dialog box will display: (2.725)

Figure 2.725

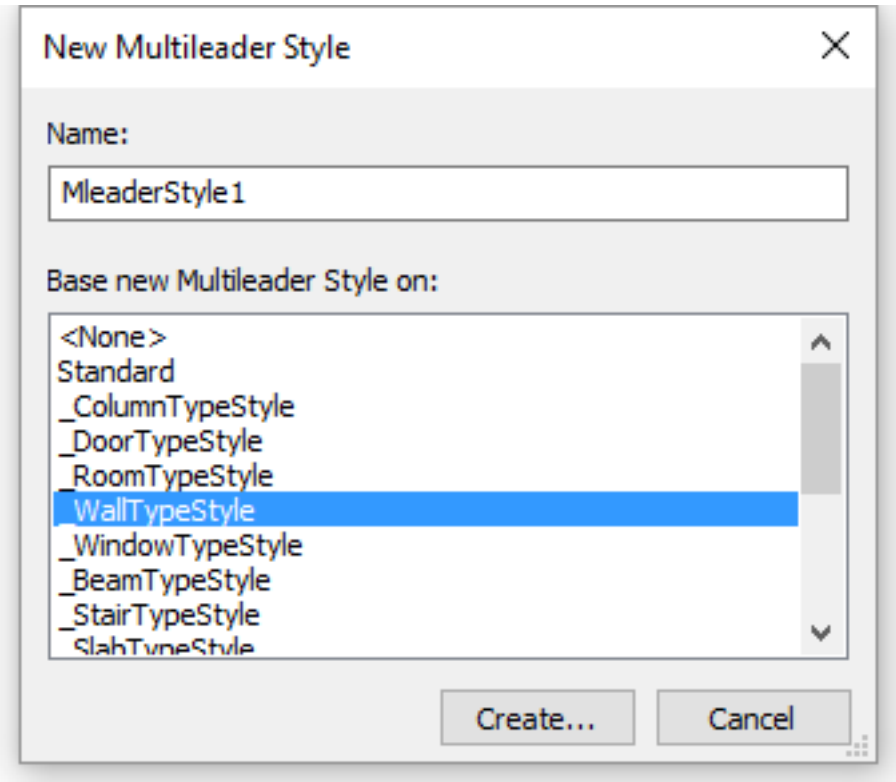

11. In the **Name** field type '_MemberTypeStyle'.
12. Select a source style in the **Base new Multileader Style** on the list.
13. Click the **Create** button.
14. **Optional** Edit the **Leader** properties.
15. Click the **Content** tab.
16. Under **Block options**, click the **Source Block** list button and select **_MemberTag** from the list.
17. Close the **Drawing Explorer** dialog box.

Link the entity type to its multileader style

1. Type **Supportfolder** in the command line, then go to **.../Bim/Sections** folder and open **_TagTypeToStyle.xml**. Use an ASCII text editor, e.g. Notepad.
2. Add the following right before **</TagTypeToStyle>**:

```
<tag type="BIM_MEMBER">  <style name="_MemberTypeStyle" autoPlacement="true"/>  </tag>
```

3. Save the file.

Customize tag blocks

The content of a Bim Tag block consists of:

- **Layout entities** Linework, fixed texts, etc
- **Attributes** Bim entity properties.

Note	When you execute the BimTag command, BricsCAD checks whether the source data (tag blocks and their multileader styles) already exist in the Bim section drawing. If not, the source data is copied from the _SectionTag.dwg file. Otherwise, the tag block definitions and multileader styles in the section drawing are used. Therefore, editing tag blocks in the _SectionTag.dwg file only affects the creation of new Bim tags the first time BimTag is executed in a section drawing. If you edit tag blocks in a section drawing it affects Bim tags in that drawing only.

Customize tag blocks for the current drawing only

1. In the section drawing for which you wish to customize the BIM Tags, type **MLEADERSTYLE** in the command line. The drawing explorer will open in the Multileader Styles tab. (2.726 on the facing page) Each BIM tag is a multileader. The multileader style depends on the type of BIM element being tagged. All the multileader styles in the drawing are listed in the drawing explorer.
2. Select **_WallTypeStyle** from the list to see a preview of what the tag will look like. You can change the tag style from here.
3. Change the **Leader Type** from Straight to None. Now there will be no line connecting the tag to the wall element. (2.727 on page 1860)
4. In the content tab, the **Source block** is called **_WallTag**. Remember this and now close the drawing explorer. (2.728 on page 1861)

Figure 2.726

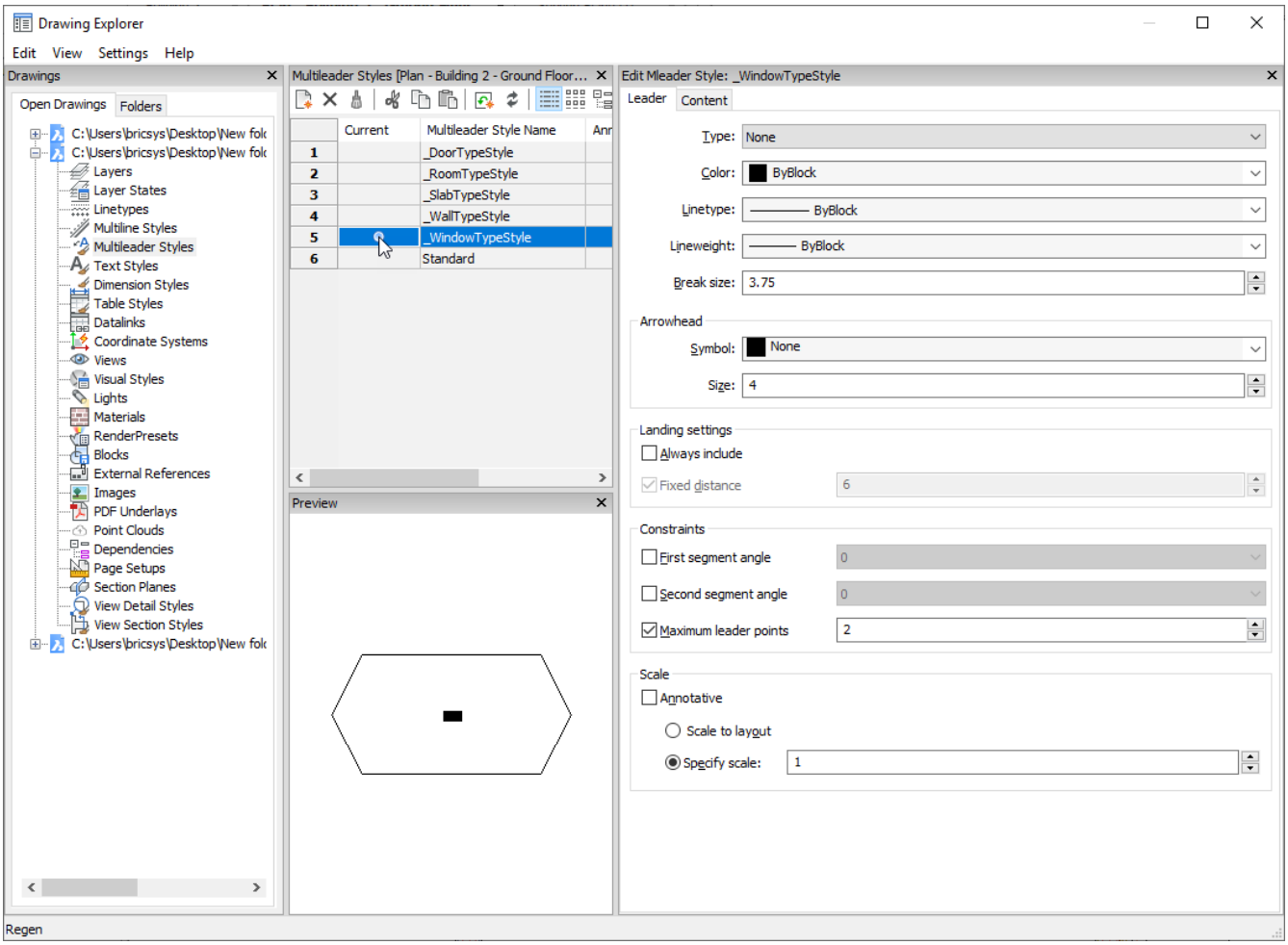
Drawing Explorer
Edit View Settings Help
Drawings
Open Drawings Folders
C:\Users\bricsys\Desktop\New fol
C:\Users\bricsys\Desktop\New fol
Layers
Layer States
Linetypes
Multiline Styles
Multileader Styles
Text Styles
Dimension Styles
Table Styles
Datalinks
Coordinate Systems
Views
Visual Styles
Lights
Materials
RenderPresets
Blocks
External References
Images
PDF Underlays
Point Clouds
Dependencies
Page Setups
Section Planes
View Detail Styles
View Section Styles
C:\Users\bricsys\Desktop\New fol
Multileader Styles [Plan - Building 2 - Ground Floor...
Current
Multileader Style Name
1 _DoorTypeStyle
2 _RoomTypeStyle
3 _SlabTypeStyle
4 _WallTypeStyle
5 _WindowTypeStyle
6 Standard
Preview
Edit Mleader Style: _WindowTypeStyle
Leader Content
Type: None
Color: ByBlock
Linetype: ByBlock
Lineweight: ByBlock
Break size: 3.75
Arrowhead
Symbol: None
Size: 4
Landing settings
Always include
Fixed distance 6
Constraints
First segment angle 0
Second segment angle 0
Maximum leader points 2
Scale
Annotative
Scale to layout
Specify scale: 1
Regen

Figure 2.727

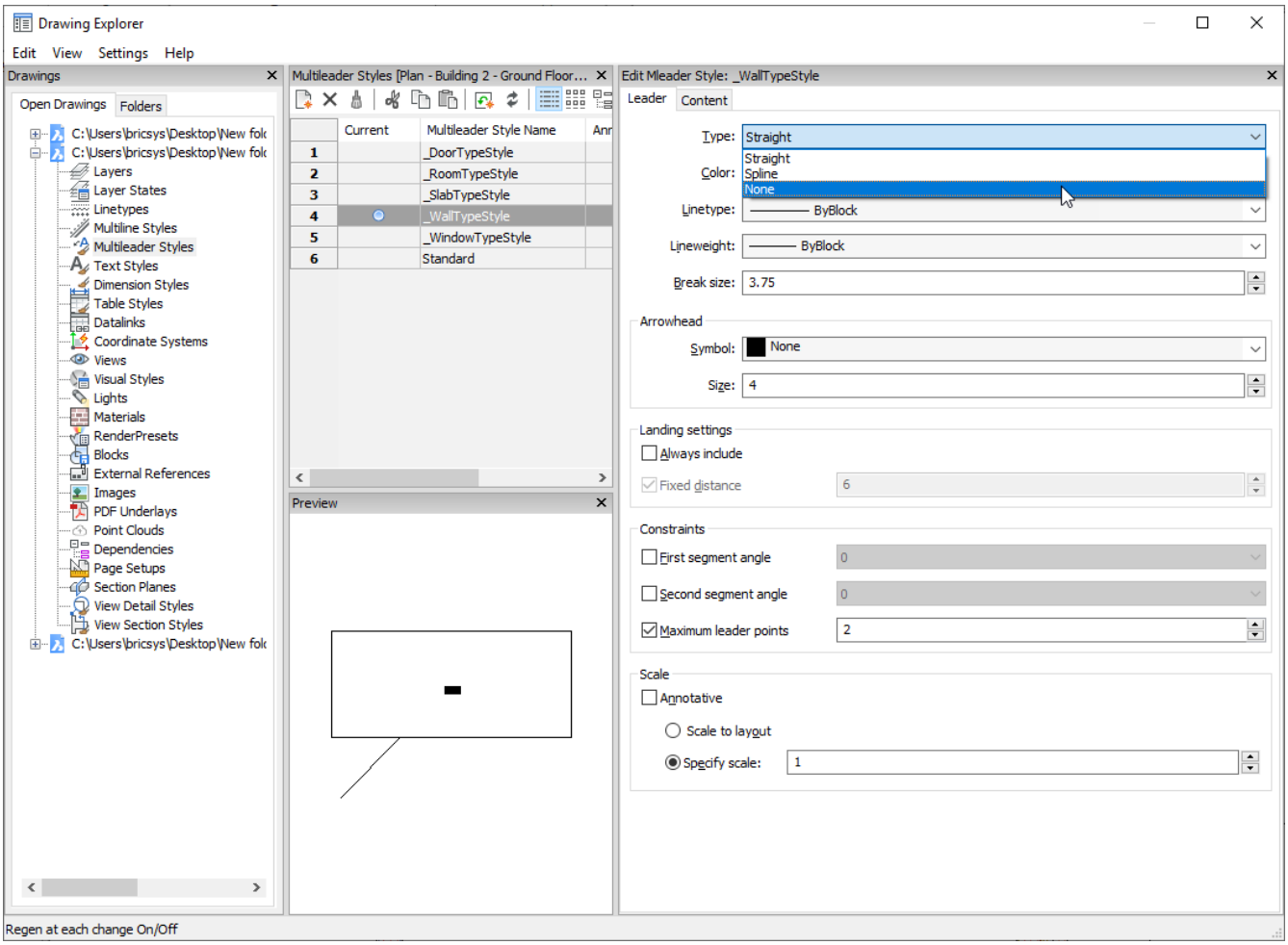
Drawing Explorer
Edit View Settings Help
Drawings
Open Drawings Folders
C:\Users\bricsys\Desktop\New fol
C:\Users\bricsys\Desktop\New fol
Layers
Layer States
Linetypes
Multiline Styles
Multileader Styles
Text Styles
Dimension Styles
Table Styles
Datalinks
Coordinate Systems
Views
Visual Styles
Lights
Materials
RenderPresets
Blocks
External References
Images
PDF Underlays
Point Clouds
Dependencies
Page Setups
Section Planes
View Detail Styles
View Section Styles
C:\Users\bricsys\Desktop\New fol
Multileader Styles [Plan - Building 2 - Ground Floor...
Current
Multileader Style Name
1 _DoorTypeStyle
2 _RoomTypeStyle
3 _SlabTypeStyle
4 _WallTypeStyle
5 _WindowTypeStyle
6 Standard
Preview
Edit Mleader Style: _WallTypeStyle
Leader Content
Type: Straight
Straight
Spline
None
Color:
Linetype: ByBlock
Lineweight: ByBlock
Break size: 3.75
Arrowhead
Symbol: None
Size: 4
Landing settings
Always include
Fixed distance 6
Constraints
First segment angle 0
Second segment angle 0
Maximum leader points 2
Scale
Annotative
Scale to layout
Specify scale: 1
Regen at each change On/Off

Figure 2.728

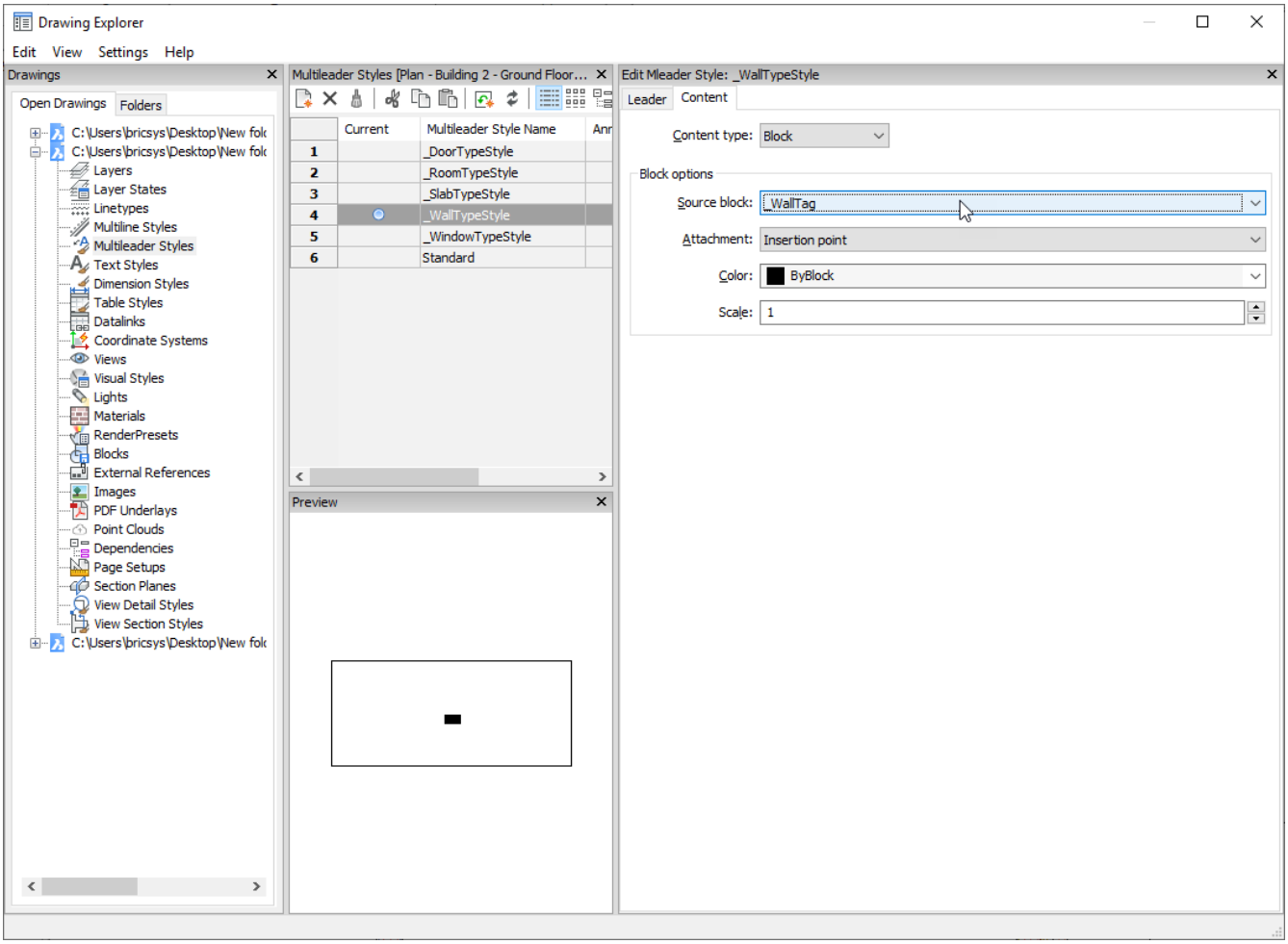

5. In the command line type **BEDIT** and select **_WallTag** from the list. Click okay.
6. Select the 'WallType' text and **Tag** value of the properties panel
7. Replace **WallType** with **Composition** and press ENTER (see the next procedure for the syntax of other property types). Now the attribute text will display **Composition.** (2.729 on the next page) (2.730 on the following page)
8. Hover over this attribute and select **Copy** from the Quad. Select a base point to paste the copied attribute below the current one. (2.731 on page 1863)
9. Repeat steps 5 - 7 to change the new attribute **Tag** value (**Quantity/Thickness**).
10. Delete the rectangle. (2.732 on page 1863)
11. Select the Save Block icon from the Block Editor tab of the ribbon. Your section viewport will now display. (2.733 on page 1863)
12. Highlight the viewport and select **Tag Assign BIM tags automatically** from the Quad. **You are prompted: Tags already have been assigned to the section. Choose an update option** [Update existing/update existing and add New/Regenerate all] <Regenerate all>:
13. Click hit the ENTER key to accept the default option of **Regenerate all**. The wall tags will be regenerated with the new style. (2.734 on page 1864)

Figure 2.729

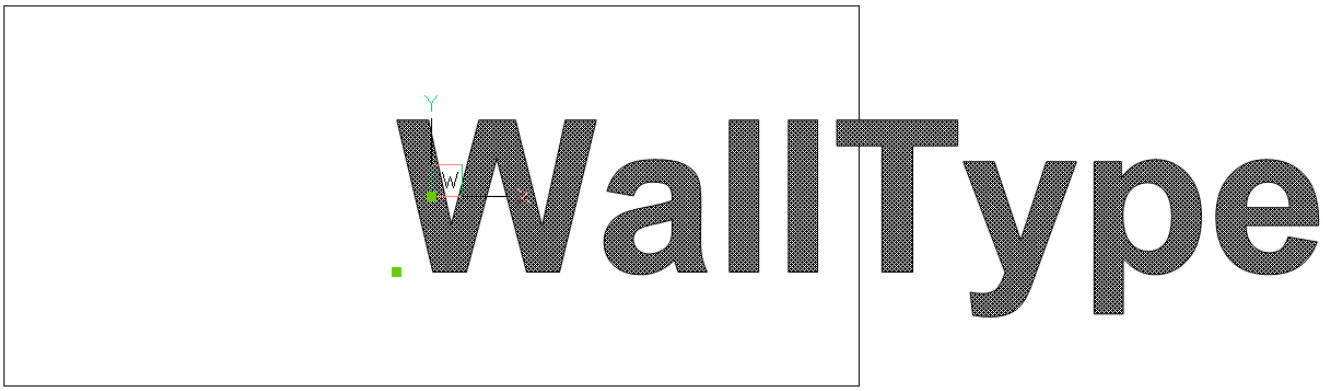

Figure 2.730

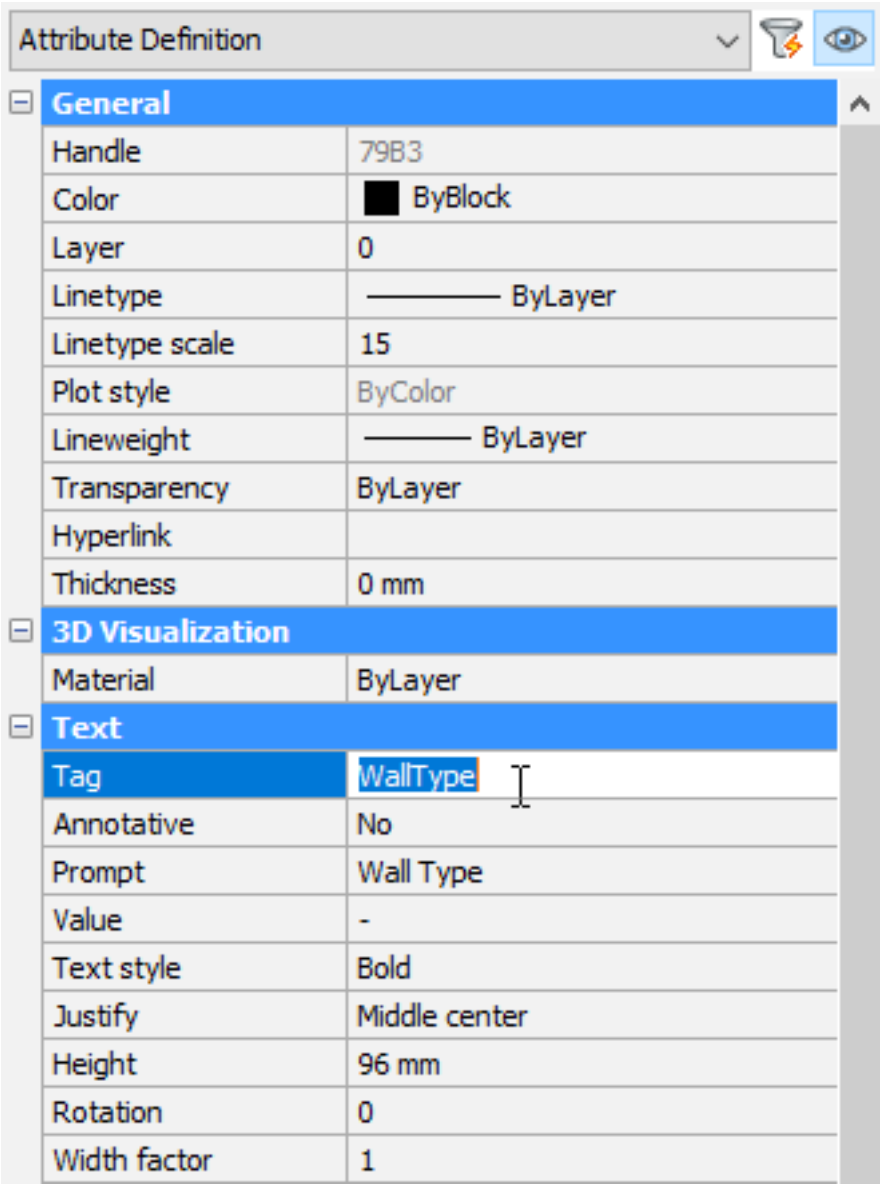

Figure 2.731

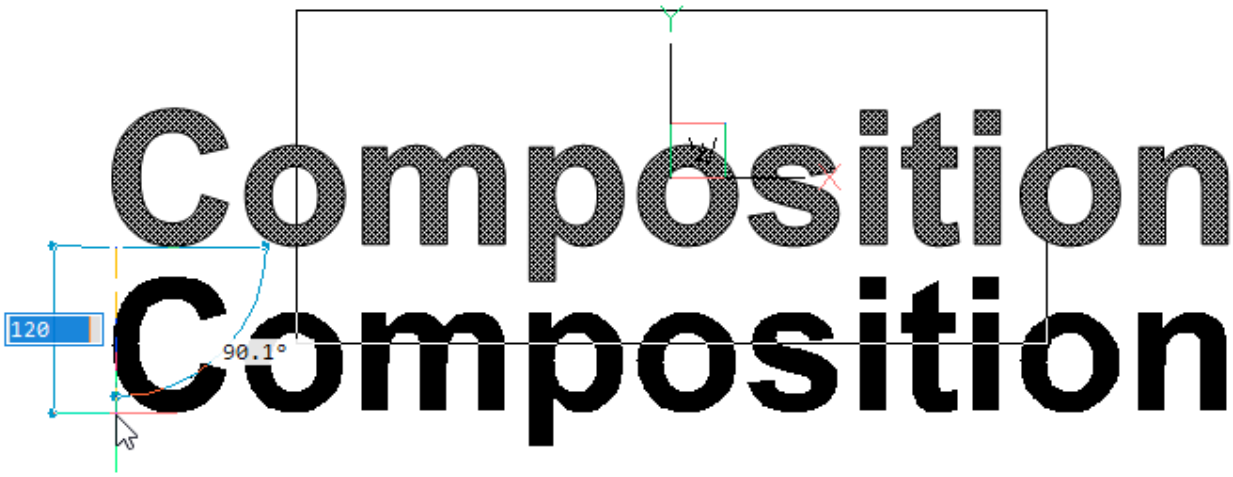

Figure 2.732

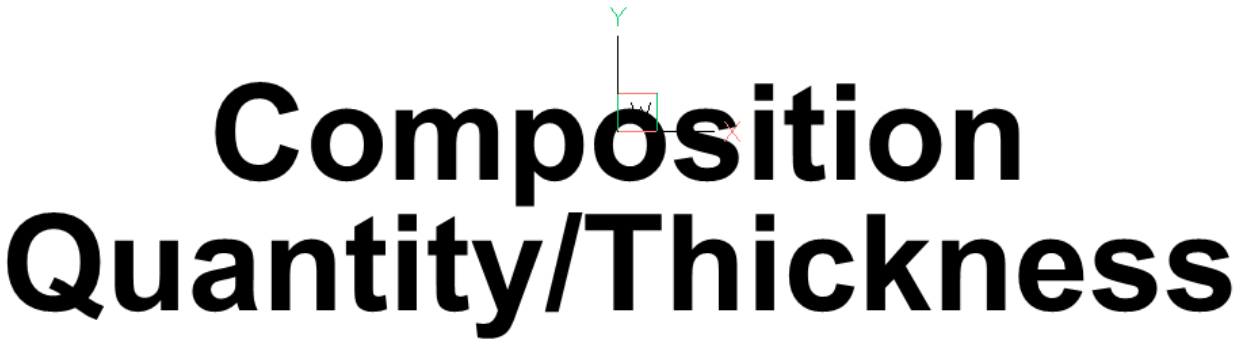

Figure 2.733

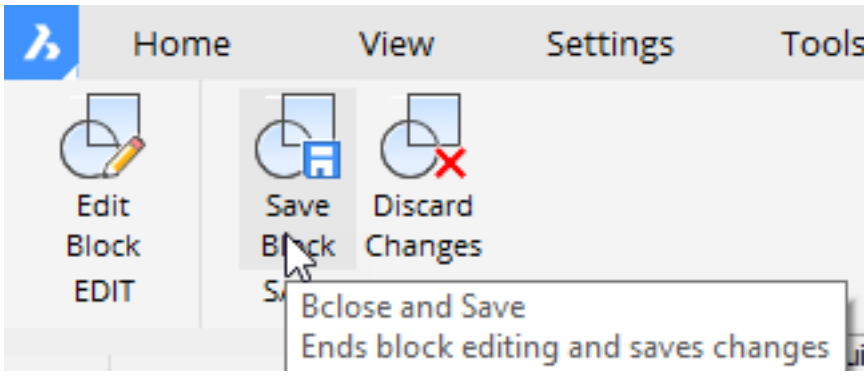

Figure 2.734

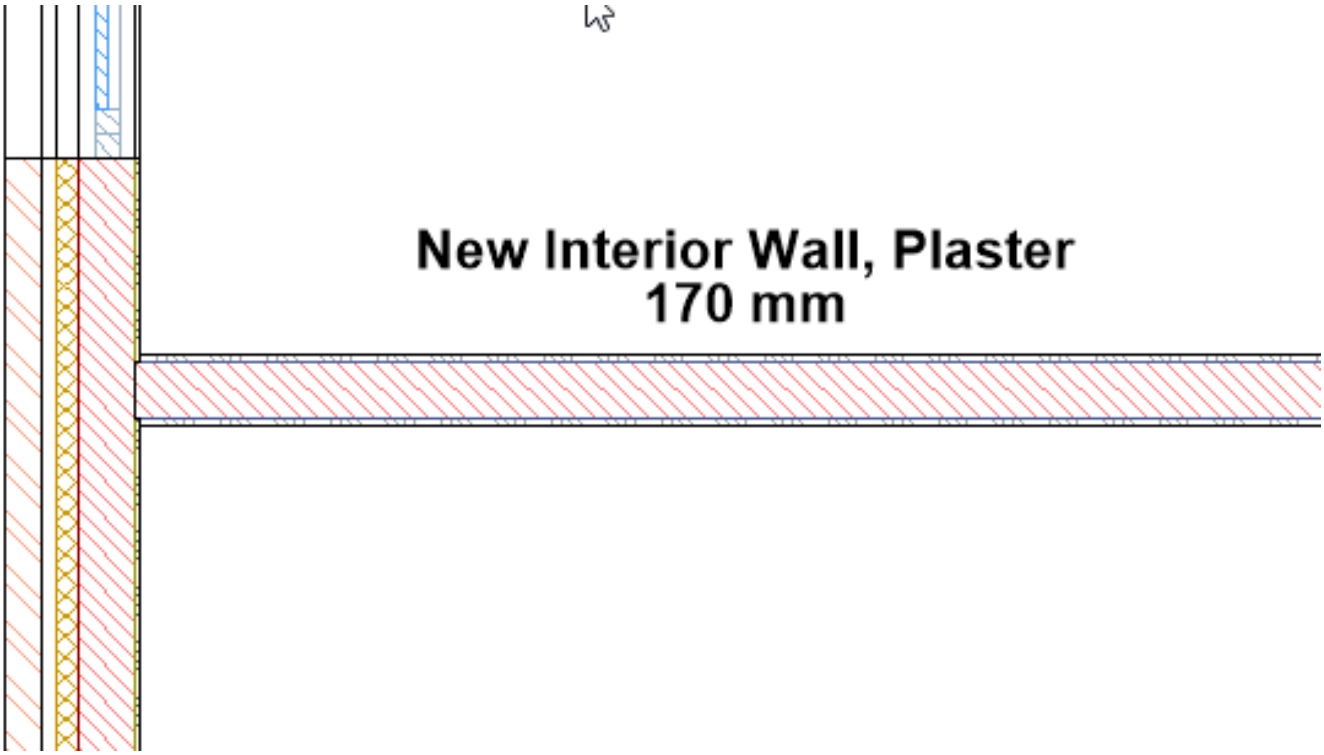

Edit the source data to customize BIM Tags for all section drawings

1. With any drawing open, type **Supportfolder** in the command line followed. Hit Enter.
2. Once open navigate to the **.../Bim/Sections** folder and open the **_SectionTag.dwg** file.
3. Launch the BEdit (6.6.7) command.
4. Select the tag block you want to edit, then click the **OK** button.
5. Add attributes using the following syntax, in the **Tag** field, in the properties panel:

Property type	Syntax	Examples
BIM	<property name>	name room bounding
Parameters	parameters/<parametername>	parameters/w parameters/framethickness
General	general/<property name>	general/layer general/linetype scale
Mass	mass/<property name> mass/<property name>:<child>	mass/surface area mass/ucs elevation:minimum
Geometry	geometry/<property name> geometry/<property name>:<child>	geometry/position geometry/ucs elevation:maximum
Quantity	quantity/<property name>	quantity/length quantity/net footprint area
IFC	<ifc property set>/<ifc property>	wall common/load bearing door window glazing type/glass layers
User Defined	<property set label>/<property label>	exterior walls/price
Classification system	<classification system label>/ <classification code label>	omniclass/omniclass classification code

Note: To know which properties are available for a specific BIM entity type, select such entity in the model, then open the Properties panel (1.8.4). In the image below the properties of a BIM Wall entity are listed. Click the + button to expand a property type node. (2.735 on the next page)

6. For each new attribute do the following:
   - Copy an existing attribute or create a new attribute (AttDef (6.4.32) command).
   - Select the new attribute. **Note** Do not double click the attribute. The Edit Attribute Definition (1.22.13) dialog box does not accept spaces in the Tag field.
   - In the Properties panel (6.24.52), type the property reference in the **Tag** field (see the syntax in the above table).
   - **Optional** Define the **Text** properties (Text Style, Justify, Height, ...) in the Properties Panel.
   - **Optional** Add linework and fixed text.
7. On the **Block Edit** toolbar: click the **Save** icon to conclude the BEdit command.

Definitions in the tag block	Resulting tag
(2.738 on page 1868)	(2.739 on page 1868)
_WallTag block	Wall tag in a plan section
(2.740 on page 1869)	(2.741 on page 1869)
WindowTag block	Window tag in a plan section

Figure 2.735

3D Solid

General	
3D Visualization	
Material	ByLayer
Mass	
BIM	
Type	Wall
Name	E1
Description	Ext. Wall type 1
Building	Building
Story	Floor 1
Composition	Cavity Wall, Brick
GUID	1MvYF3FSfA5gFoL$dkVfY5
Wall type	Cavity
Room bounding	On
Centerline	Off
Number	W12
Quantity	
Length	810 cm
Thickness	320 mm
Height	375 cm
Gross volume	9.34 m³
Net volume	9.34 m³
Gross side area	29.18 m²
Net side area	29.18 m²
Gross footprint area	2.49 m²
Net footprint area	2.49 m²
Plies	4
Ply	1
Wall Common	
Reference	
Acoustic rating	45dB
Fire rating	2h
Combustible	Off
Surface spread of flame	
Thermal transmittance	0 W/m²·K
Is external	On
Extend to structure	Off
Load bearing	On
Compartmentation	On
OmniClass	
OmniClass classification code	22-04 27 23 Cavity Wall Unit Masonry

Assign composition tags

Composition tags allow you to tag a wall or a slab element in order to specify its composition. These BIM tags are a list of the ply materials which make up the element. For more information about this command, visit the Command Reference article BimTag (6.7.44).

Create composition tags

1. Open the section drawing for which you wish to create composition tags.
2. Select **Tag Assign composition tags** from the Quad.
   (2.736) or type **BIMTAG** in the commandline, then do one of the following:

Figure 2.736

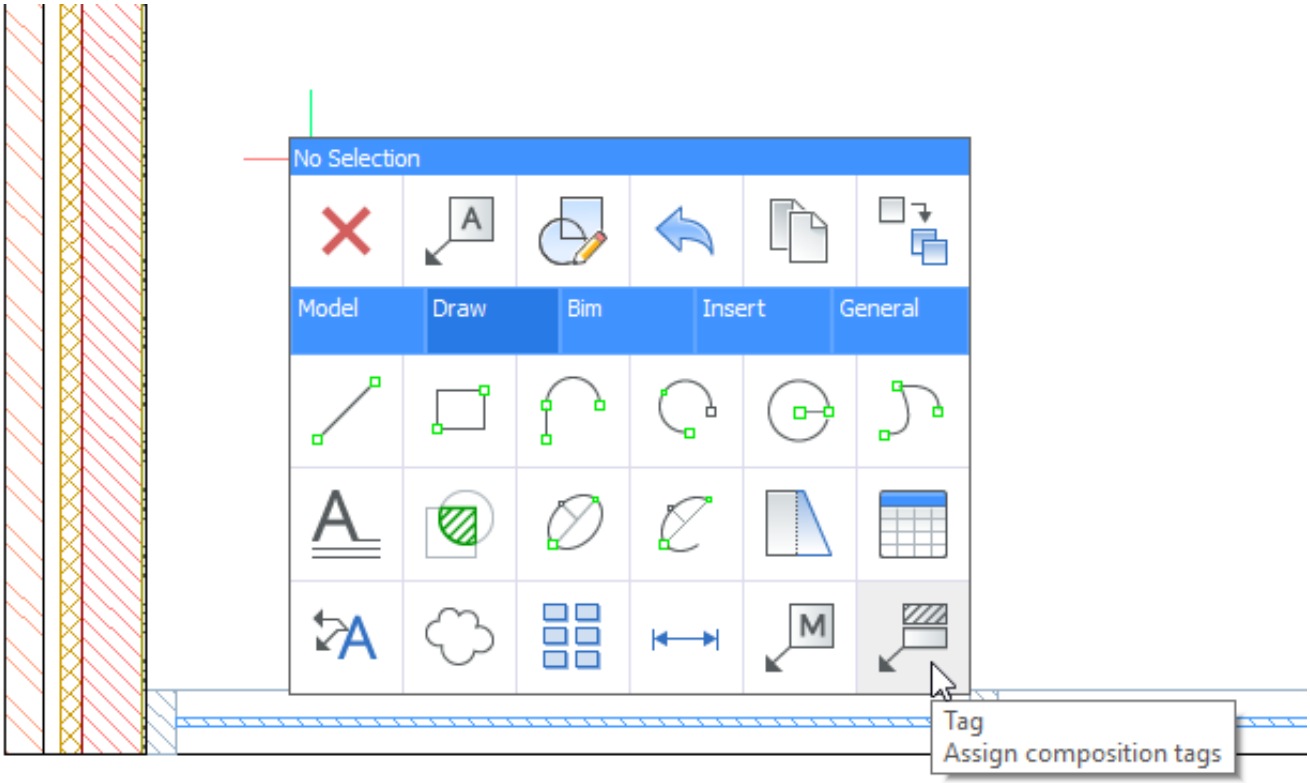

- type **M** +Enter for the **manual** option; then **O** +Enter for the **composition** option.
- Click the options in the command line.
- Click the options in the Prompt Menu (1.8.6)

3. **You are prompted: Pick a point on a sectioned BIM element [Auto/Current mleader style/Tag]:** Select a point on a BIM element to generate a tag for it. The tag will appear. If the point selected is shared between multiple BIM entities, you can use the CTRL key to cycle through the different possible composition tags. (2.737 on the next page) **You are prompted: Place the tag** [Next element]:
4. To adjust the position of the tag, move your cursor and left click to place it. **You are prompted: Pick a point on a sectioned BIM element** [Auto/Current mleader style/Tag]:
5. Repeat steps 3 and 4 for all of the entities you wish to be tagged. If you do not require any more tags, press the ESC or ENTER key to complete the command.

Figure 2.737

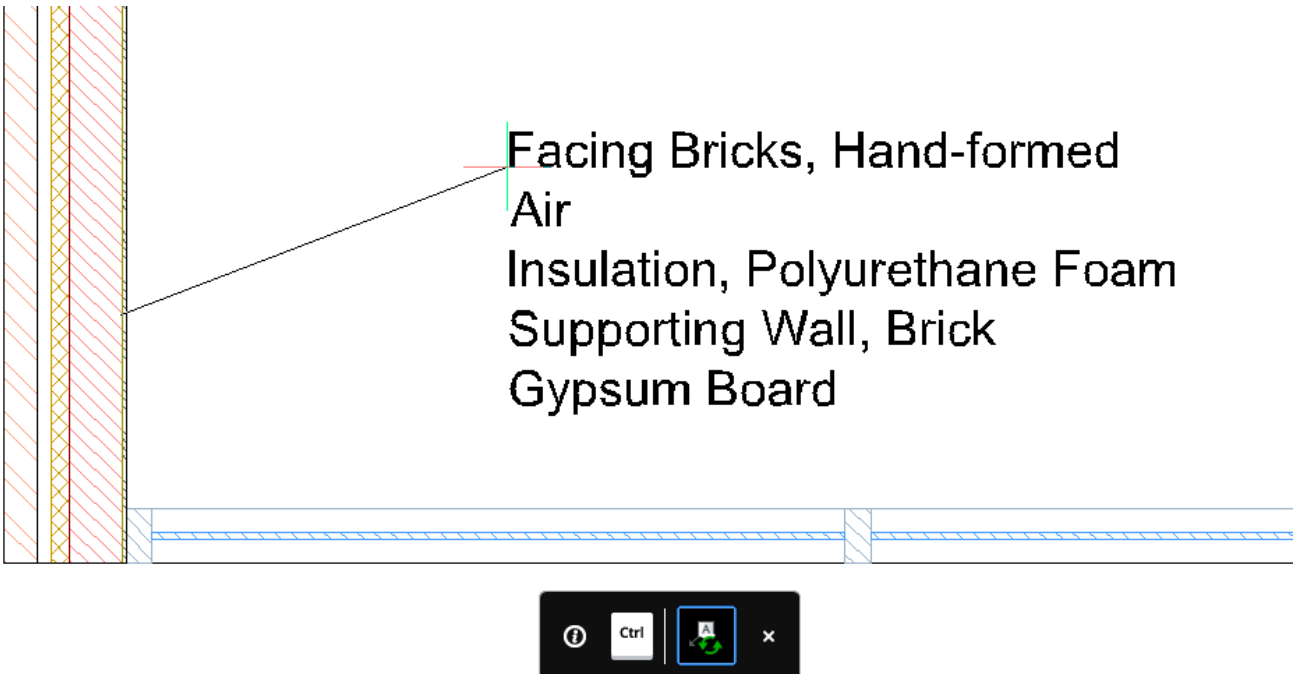

Figure 2.738

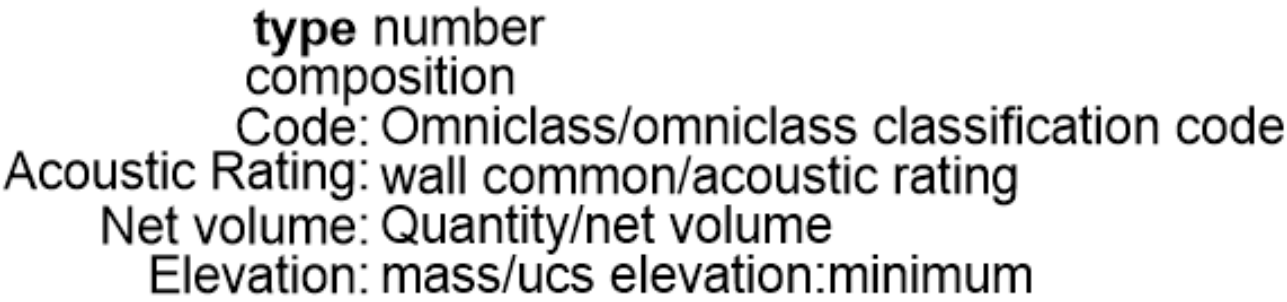

Figure 2.739

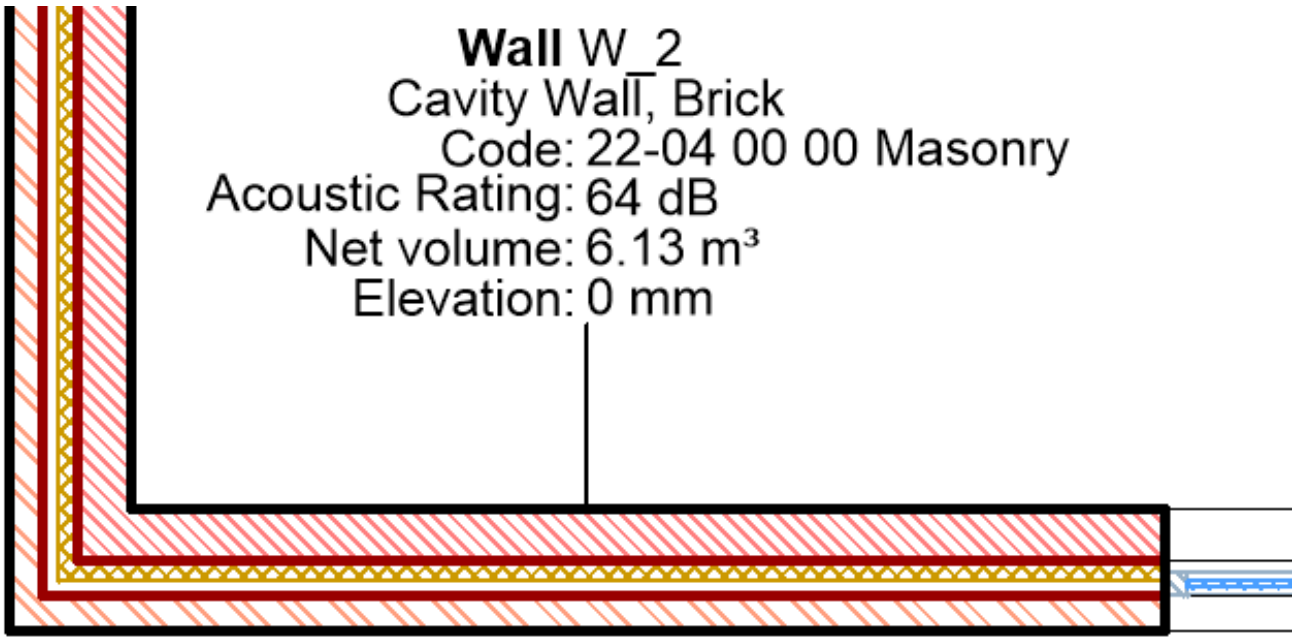

Figure 2.740

number **name**
Width: parameters/W
Height: parameters/H
Sill Height sillheight
Frame Thickness: parameters/framethickness
Elevation: geometry/ucs elevation:minimum
Accoustic Rating: window common/acoustic rating

Figure 2.741

W1 **Window_1x1**
Width: 350 cm
Height: 115 cm
Sill Height 300 mm
Frame Thickness: 60 mm
Elevation: 350 cm
Accoustic Rating: 28 dB

2.12.6 Define Detailed Section

Command: BimSection (6.7.37) **Overview:** In this lesson you will learn how to use the Detail option of BimSection in order to produce detailed sections.

About

The detailed sections are section planes which have the volume state applied automatically. These sections only contain the details inside of the volume and so they are used to focus on a part of the project. Detailed sections can be defined from scratch or based on an existing section. For more information about this command, visit the Command Reference article BimSection (6.7.37).

Define a detailed section from scratch

1. Select **Detail Section** from the ribbon **or** use the command line by entering **BIMSECTION** followed by **D** to choose the detail option. **You are prompted:** Select the first corner of the section box or [Based on an existing section/Scale]:
2. Select the first corner of the area you wish to be contained within the detailed section. **You are prompted:** Select the opposite corner of section box:
3. Select the opposite corner snap to a point or enter the distances. Use the TAB key to switch between dynamic dimension fields. **You are prompted:** Select the height of volume box <4000>: In this case the default height is 4000mm.
4. To complete the volume, do one of the following:

- Press Enter to accept the default height.
- Specify a point.
- Type a value in the dynamic dimension field (1).

(2.742 on the facing page) To view the detailed section which has just been defined, hover over the section and select **Clipdisplay (6.9.25)** (2) from the Quad **Or** double-click the selected section. Now only the detailed section will be visible (3). (2.743 on page 1872) (2.744 on page 1873)

Figure 2.742

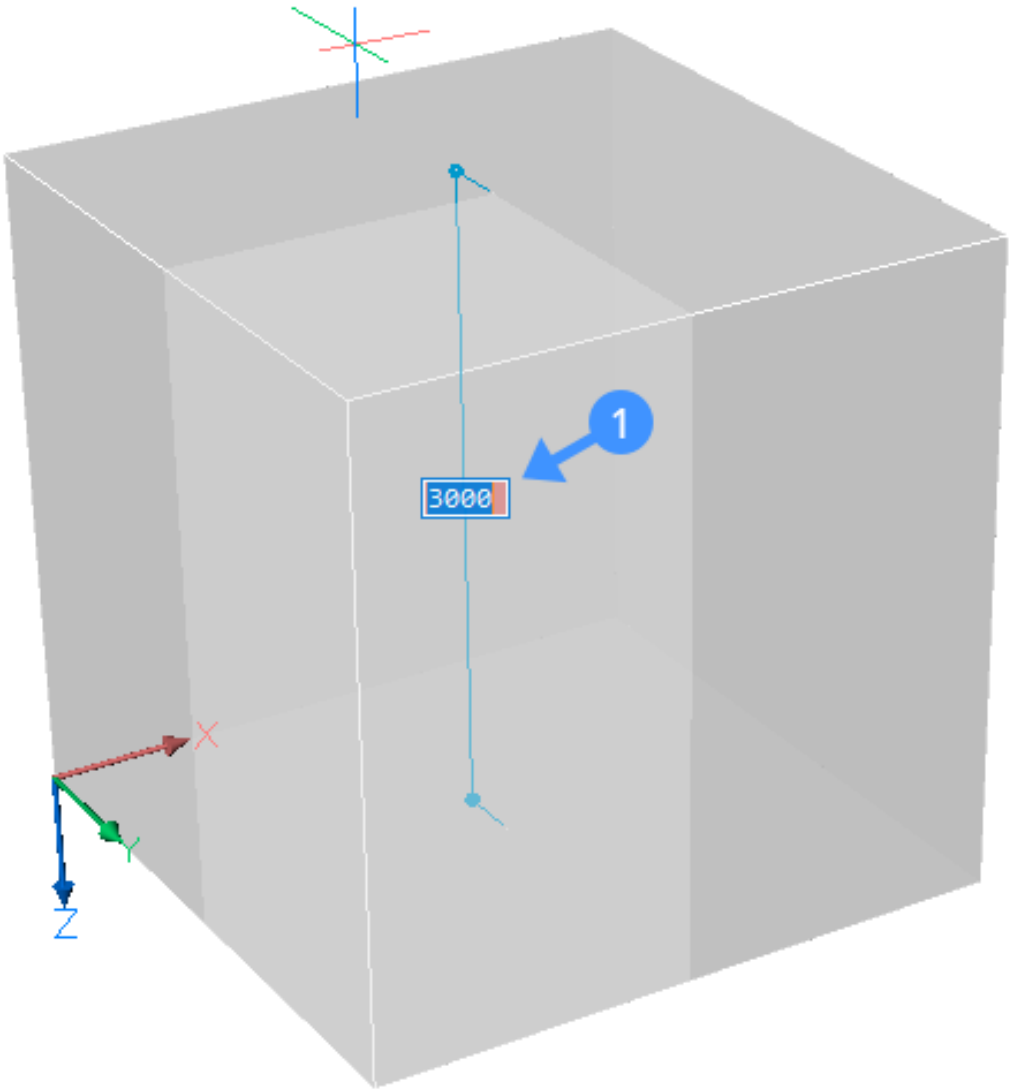

Figure 2.743

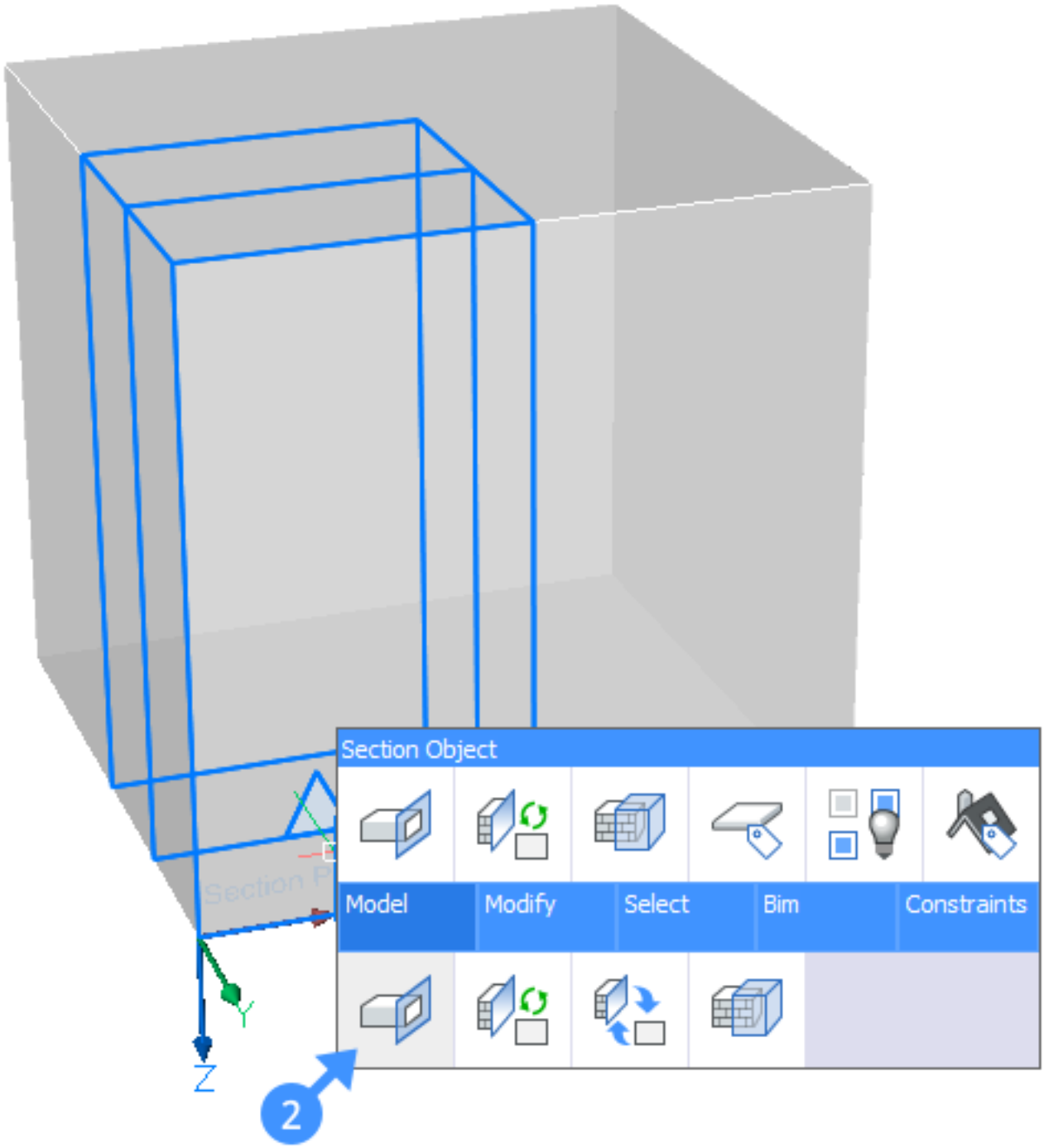

Figure 2.744

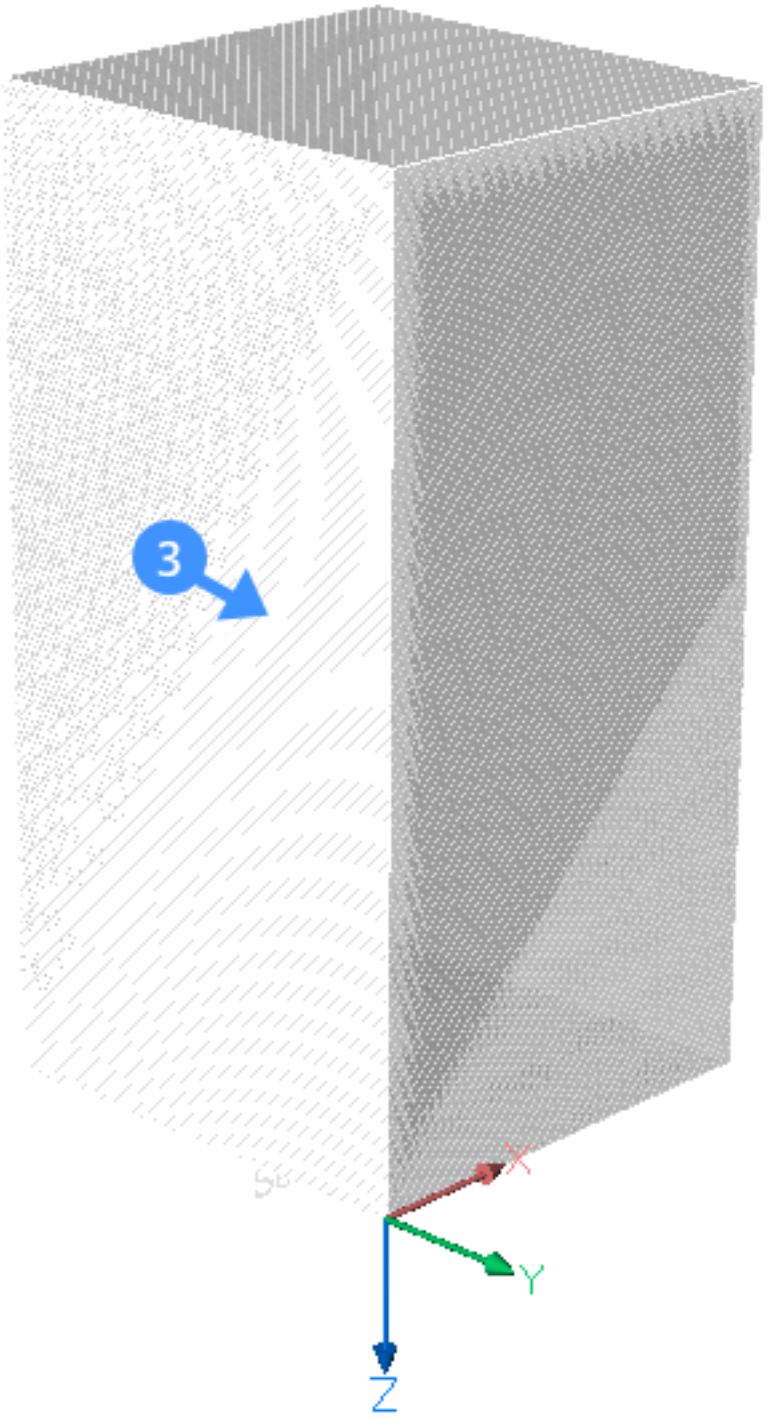

Define a detailed section based on an existing section

Here you will be shown how to position the base of your detailed section on an already existing section.

1. Highlight the existing section that you want the detailed section base to be positioned on and select **Detail Section** from the Quad. (2.745) **You are prompted:** Select first corner of volume box base rectangle:

Figure 2.745

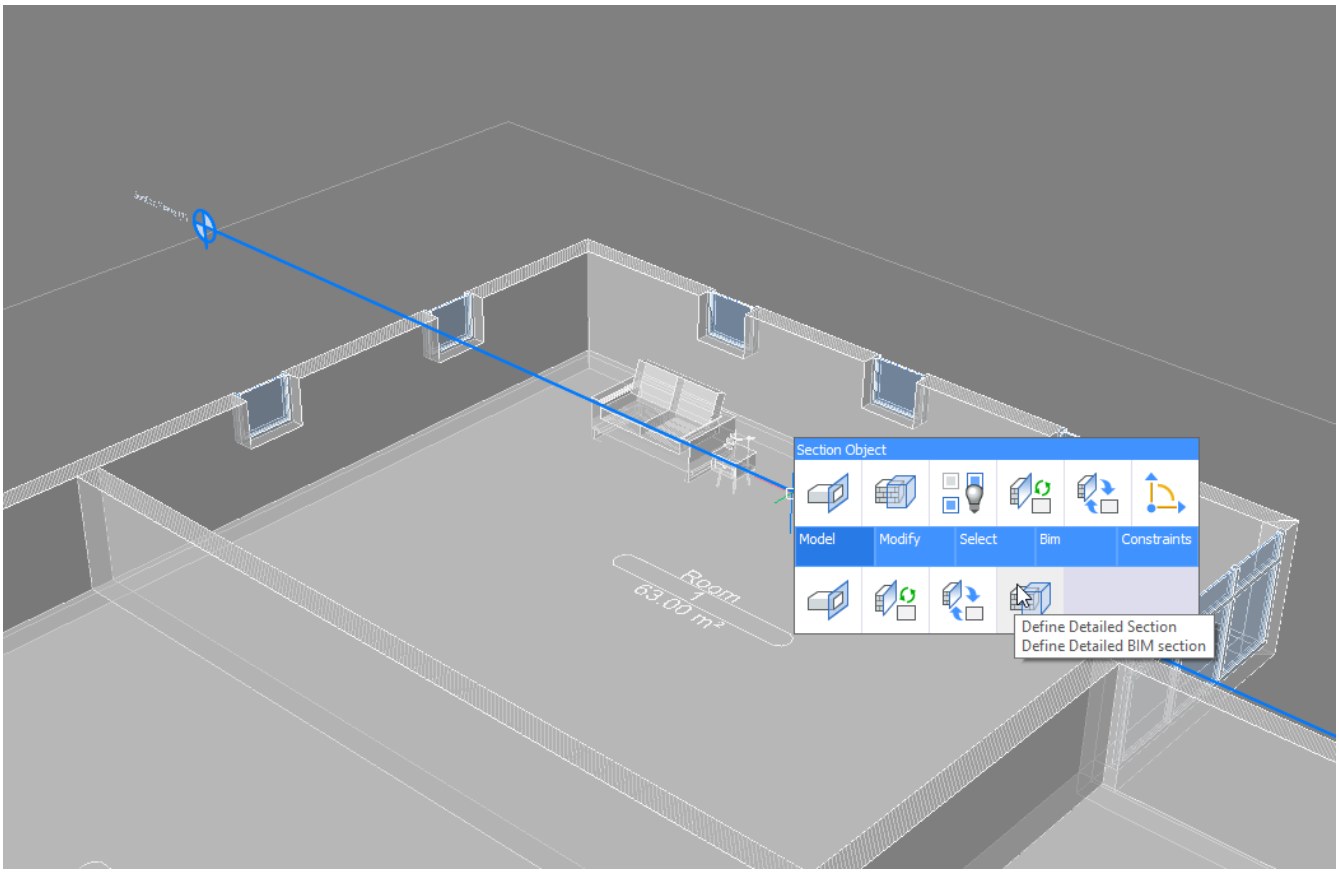

2. Draw a rectangle around the desired area by typing the values in the dynamic dimension fields. Hit the TAB key to go back and forth between the dynamic dimension fields (4, 5). Your selection will be aligned with the plane of the existing section.
3. Press Enter to confirm the values. The volume section box displays dynamically. (2.746 on the facing page) **You are prompted:** Select the height of the volume section box.
4. To complete the volume, do one of the following:

- Press Enter to accept the default height.
- Specify a point.
- Type a value in the dynamic dimension field.

The detailed section has now been defined and can be found in the structure browser. Hover over the section and select **Clipdisplay** from the Quad **Or** double-click the selected section to view it. (2.747 on the next page) To generate the detailed section on a sheet, select the detailed section and select **Generate Section** from the Quad. You can open the section results by clicking **Open Model.** When the section plane(s) are selected. The sheet is saved to the same folder containing the model drawing. (2.748 on page 1876) If you need more help with how to generate drawings, visit the Generating Drawings page (2.12.11). If you want to annotate your drawings, see how to add tags (2.11.1) and linear dimensions (1.21.7).

Figure 2.746

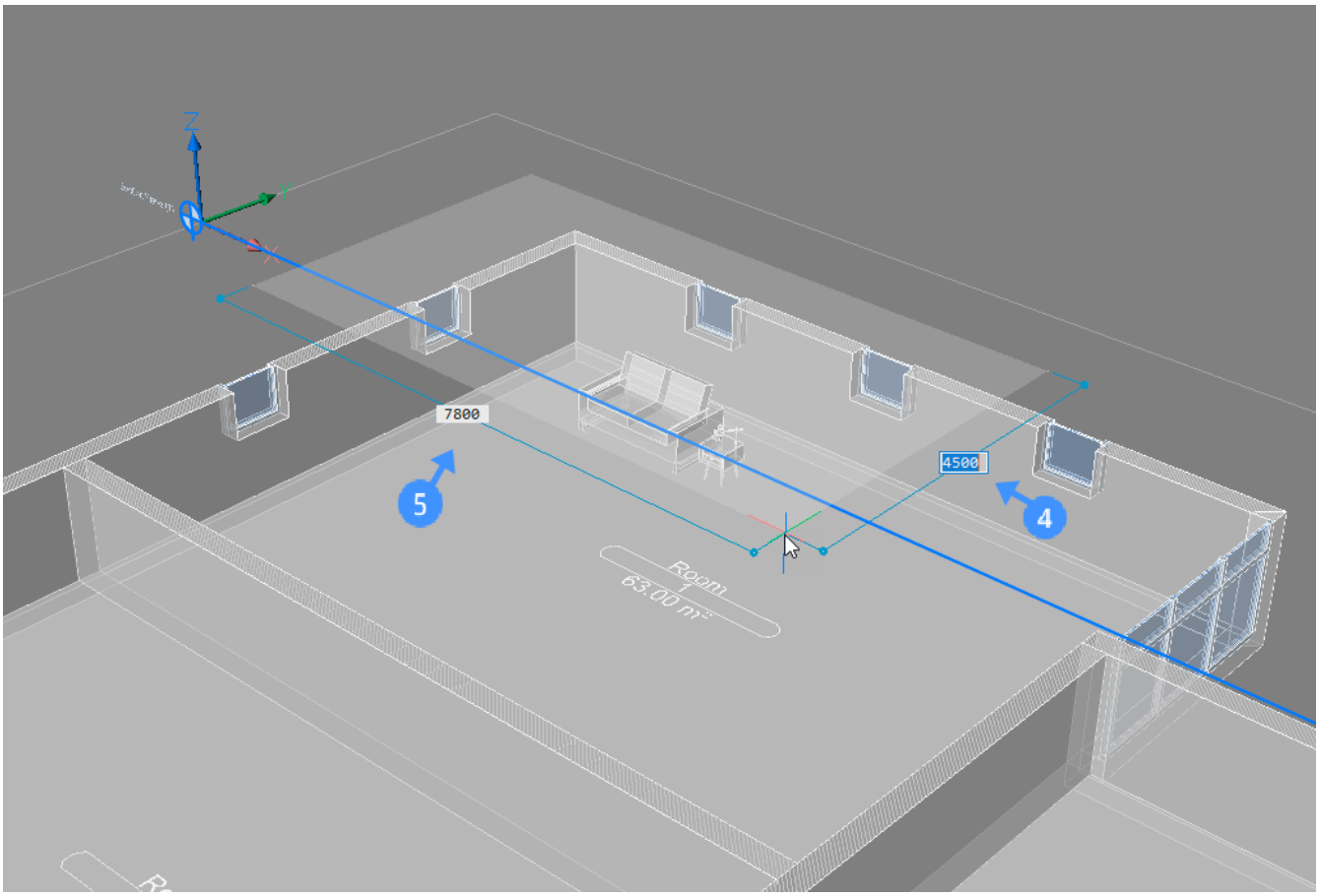

Figure 2.747

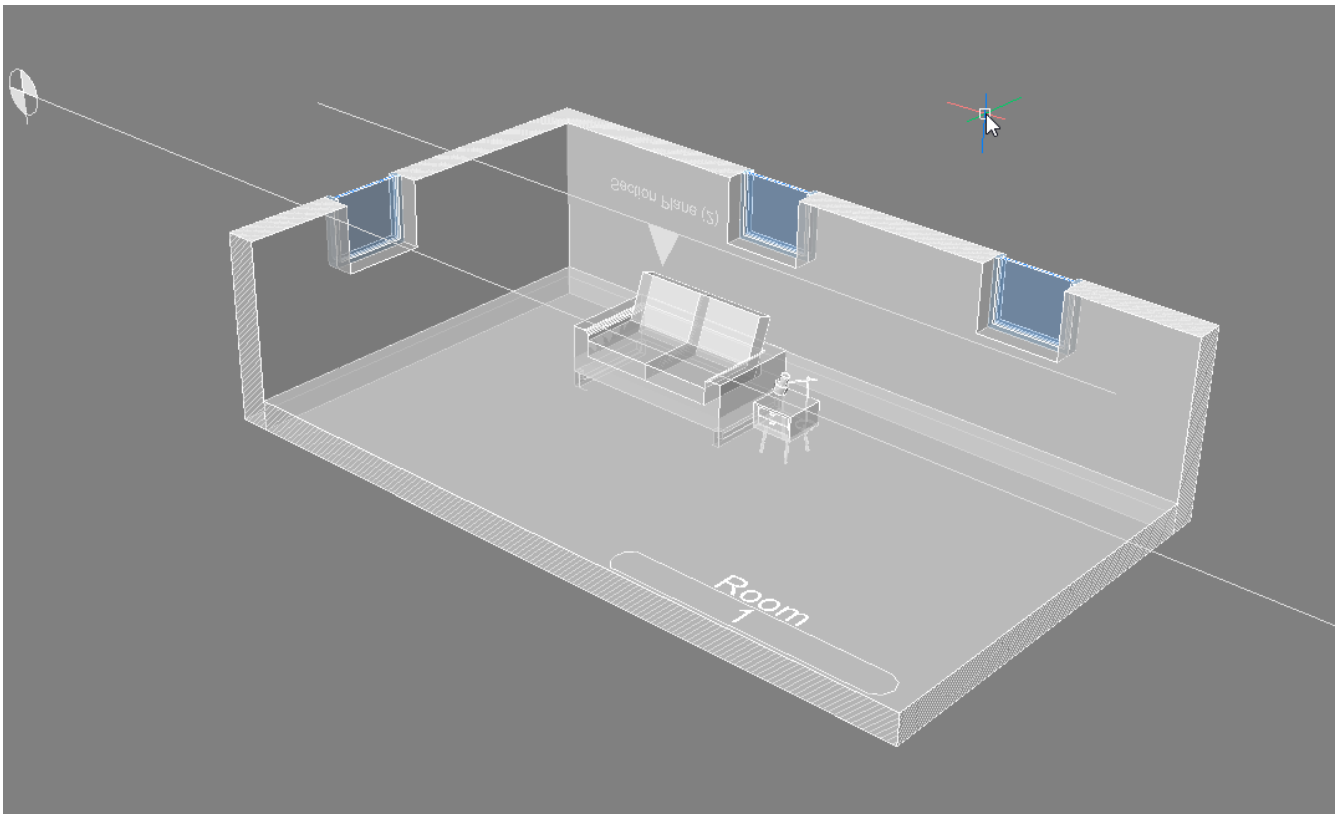

Figure 2.748

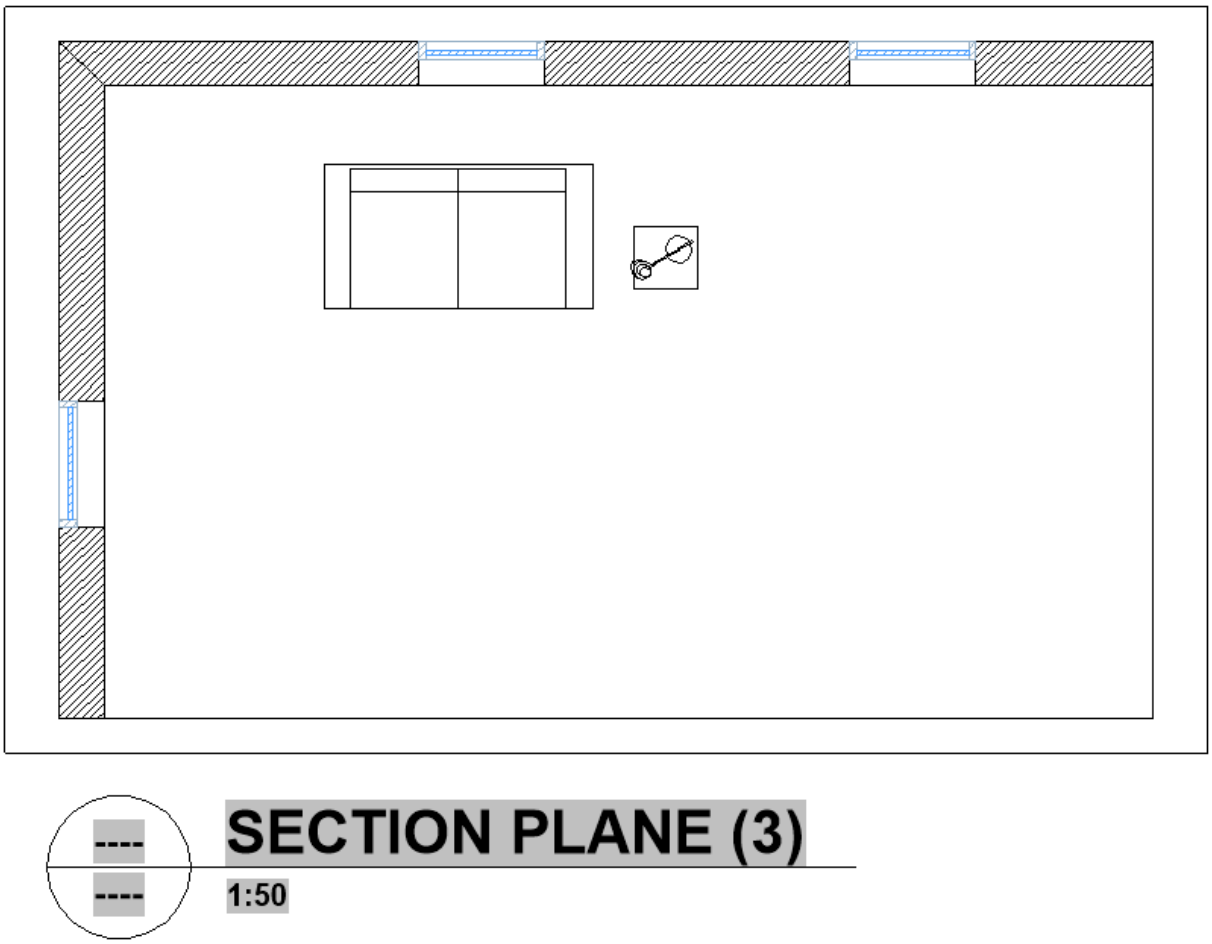

2.12.7 Define Reflected Ceiling Plan

Command: BimSection (6.7.37) **Overview:** In this lesson you will learn how to use the Reflected ceiling option of BimSection in order to produce reflected ceiling plans.

About

Reflected ceiling plans show a mirror image of the ceiling. These are useful to show the layout of lights and other installations in the ceiling. To produce the reflected ceiling plan a section is created. This section displays the part of the building above the section boundary. For more information about this command, visit the Command Reference article BimSection (6.7.37).

Create a reflected ceiling plan

1. Select **Reflected Ceiling Plan** from the ribbon **or** enter BimSection (6.7.37) into the commandline followed by **R** to choose the Reflected ceiling option. **You are prompted:** Select a point to place section:
2. Select the ceiling or a face with a plane parallel to that of the ceiling. (2.749) **You are prompted:** Specify

Figure 2.749

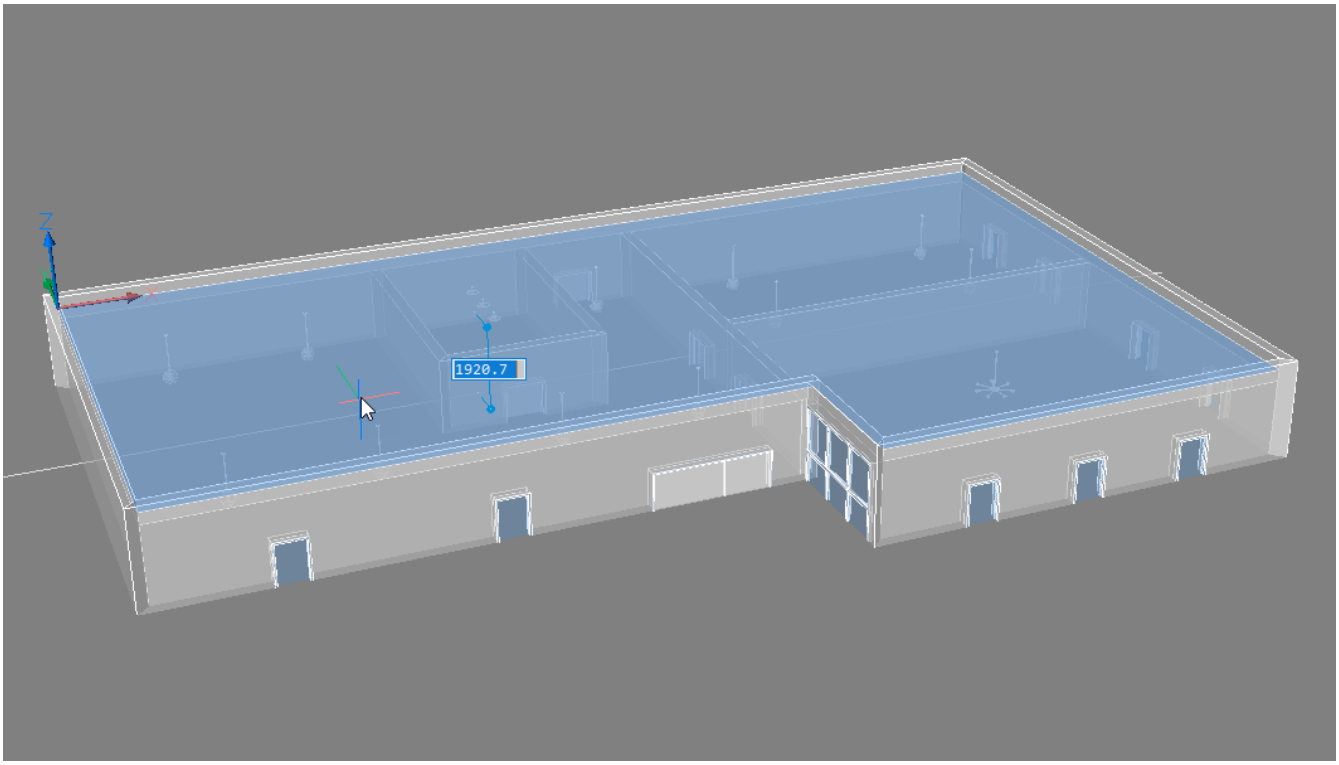

distance:

3. Do one of the following:
   - Type a value in the dynamic dimension field to offset the section from the initial position.
   - Left-click when the section plane is at the location you want.
4. The reflected ceiling section has now been defined. To view hover over the section and select **Clipdisplay (6.9.25)** from the Quad. (2.750 on the following page)
5. To generate the reflected ceiling plan on a sheet, hover over the section in the model and select **Generate Section** from the Quad.
6. To open the section result click **Open Model**. The sheet is saved to the same folder that contains the model drawing.

(2.751 on the next page) If you need more help with how to generate drawings, visit the Generating Drawings page (2.12.11). If you want to annotate your drawings: see how to add tags (2.11.1) and linear dimensions (1.21.7).

Figure 2.750

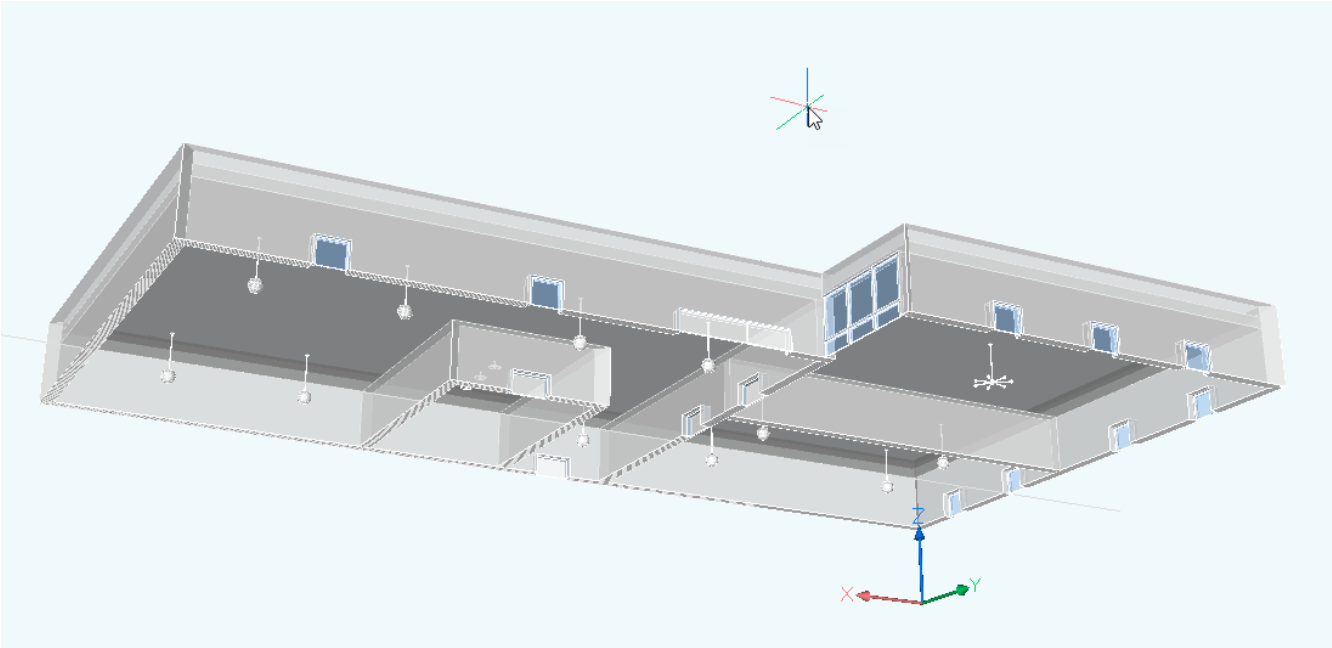

Figure 2.751

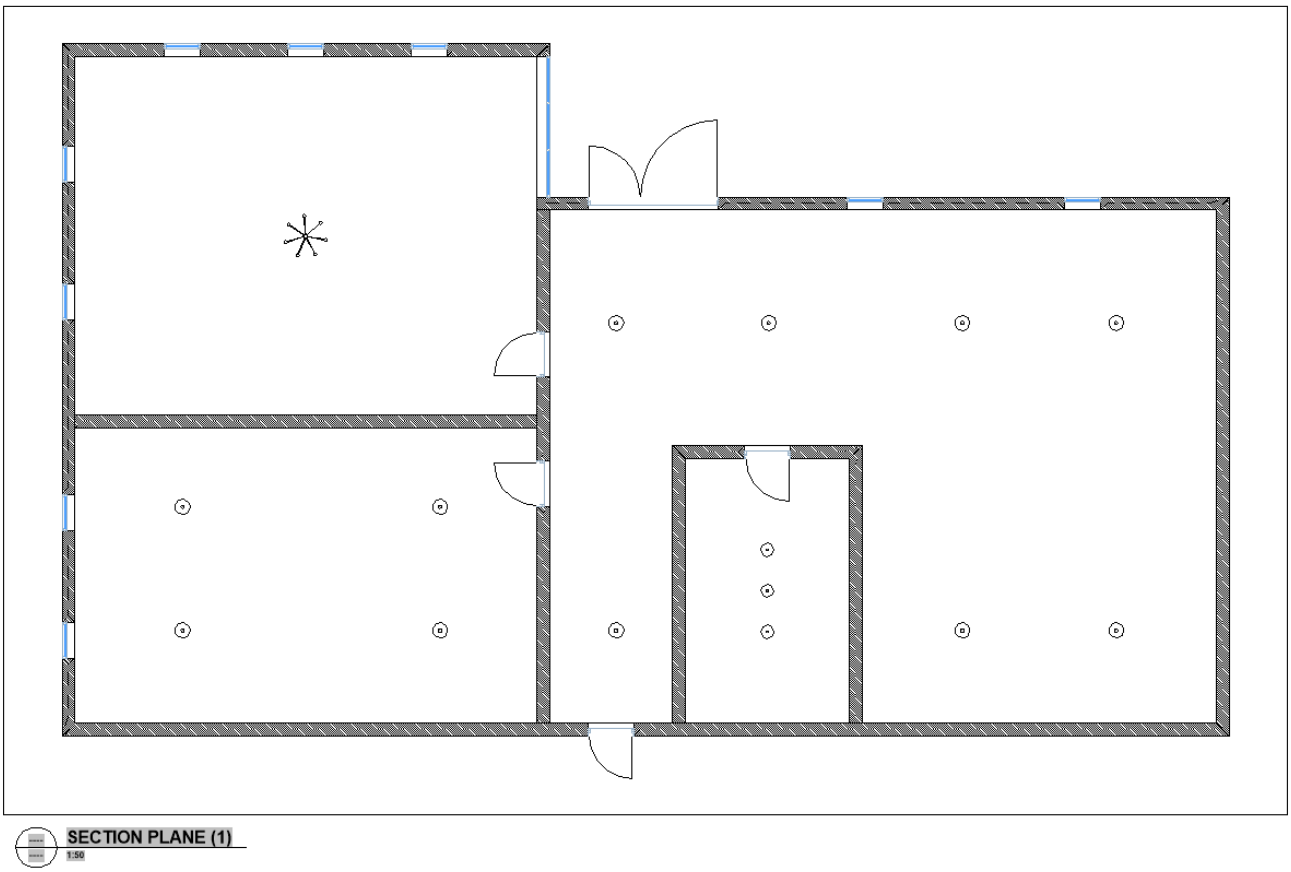

2.12.8 Editing Data Extraction Definition (.dxd) files.

DXD (Data Extraction Definition) files are plain text files. You can edit DXD files created by the DataExtraction (6.10.1) command using a text editor such as MS Notepad and use them in the Creating Schedules (2.6.11) procedure in the Project Browser (2.6.11). Lines starting with semicolon (;) are comments and ignored on parsing. Empty lines are ignored as well. The file can contain 4 sections, each section name is written between square brackets;, section names are English case-insensitive (ECI) strings. The sections are:

- Settings
- Entity Types
- Properties
- Filter

The [Settings] section

The section contains values of the following parameters which control the behavior:

- **ExtractFromBlocks** - whether to take entities from blocks into account, considering all nesting levels.
- **ExtractFromXrefs** - whether to take entities from external reference blocks into account.
- **CountXrefs** - whether xrefs are taken into account at all.
- **CombineEqualRows** - whether to group equal rows in the output table; if yes, then the 'Count' column is added, which indicates how many equal data rows are included.
- **IncludeNameColumn** - whether the output includes the 'Name' column. The 'Name' column indicates the source entity type: 3D Solid, 3D Solid Ply, ...

Parameter names are ECI strings. The format is: ParameterName=value, The value is either 1 or 0. No spaces should be written around the equal (=) character.

The [Entity Types] section

This section contains list of entity types which will be processed. The format of each line can be one of the following types:

EntityType|DisplayEntityType

- **EntityType** is the ECI entity type name, such as Circle or AttributeDefinition . This is the mandatory part of the line. .
- **DisplayEntityType** is optional and can be any character string including spaces in any language. If present, this string appears in the DATAEXTRACTION dialog and in the output table.

Block|BlockName|DisplayBlockName

- **Block** is the predefined ECI word, and **BlockName** is case-insensitive name of the block to be processed, including xrefs and minserts.
- **DisplayBlockName** is optional and has the same meaning and format as DisplayEntityType.

Block|* This is a variant of the previous format meaning that all blocks will be taken into account; if present, then all other lines regarding blocks in this section are ignored. You can use the **Filter** section to filter the content to be processed.

***** All entity types and blocks will be taken into account, all other lines in this section are ignored then. You can use the **Filter** section to filter the content to be processed.

The [Properties] section

This section contains a list of all properties to be included in the data extraction output. The format of each line can be one of the following types: Entity Property, Attribute, Drawing, Formula or Block View.

EntityPropertyName|DisplayEntityPropertyName|ValueOutputFormat

- **EntityPropertyName** is the ECI name of entity property, e.g. Lineweight, Color, Center Y and so on. Note, all names do not contain spaces except those which represent coordinates of 2D or 3D points or vectors. In the last case, coordinate letters X, Y and Z should be separated by single space from the general property name. EntityPropertyName is the mandatory part of the line, the remaining part is optional.
- **DisplayEntityPropertyName** is user-defined and can be in any string including spaces in any language. By default it is equal to EntityPropertyName.
- **ValueOutputFormat** is a string which is used to format the output. The syntax of the string is the same as in fields formatting (1.21.23).

Attribute|AttributeTagName|DisplayAttributeTagName|ValueOutputFormat

- **Attribute** is the predefined ECI word.
- **AttributeTagName** is the ECI attribute tag name as it is stored in the drawing.
- **DisplayAttributeTagName** and has the same meaning as for **EntityPropertyName** (see above).
- **ValueOutputFormat** is a string which is used to format the output. The syntax of the string is the same as in fields formatting (1.21.23).

Drawing|DrawingPropertyName|DisplayPropertyName|ValueOutputFormat

- **Drawing** is a predefined ECI word.
- **DrawingPropertyName** is an ECI name, which can be one of the following:
  - Comments
  - DrawingRevisionNumber
  - FileAccessed
  - FileCreated
  - FileLastSavedBy
  - FileLocation
  - FileModified
  - FileName
  - FileSize
  - HyperlinkBase
  - Keywords
  - Subject
  - Title
  - TotalEditingTime
- **DisplayPropertyName** has the same meaning for **EntityPropertyName** (see above).
- **ValueOutputFormat** is a string which is used to format the output. The syntax of the string is the same as in fields formatting (1.21.23).

Formula|EntityPropertyName|DisplayEntityPropertyName=FormulaExpression|ValueOutputFormat,

- **Formula** is predefined ECI word.
- **EntityPropertyName** is an unique name for this formula item.
- **DisplayEntityPropertyName** is an optional output name of the property, if it is omitted, then **EntityPropertyName** is used as the table column title.
- **=** is a mandatory sign, which must exist even if **DisplayEntityPropertyName** is omitted.
- **FormulaExpression** is the expression in format as in **\AcExpr** formula fields, which can contain constants such as PI or functions such as SIN (see Using Expressions (1.14.7)). An operand in an expression can be a DisplayPropertyName enclosed in arrow brackets (<>). For instance: =2 * PI * <Radius> calculates the circumference of a circle.
- **ValueOutputFormat** is a string which is used to format the output. The syntax of the string is the same as in fields formatting (1.21.23).

BlockView|BlockViewPropertyName|DisplayBlockViewPropertyName|BlockViewOptions

- **BlockView** is a predefined ECI word
- **BlockViewPropertyName** is an unique name for this block view item
- **DisplayEntityPropertyName** is the output name of the property; cannot be omitted
- **BlockViewOptions** is a string in the following format: ViewType;DwgPath;SectionName
  - **ViewType** is one of the following: **Front**, **Top**, **Left** or **Right**; cannot be ommited

- **DwgPath** is path to dwg file, may be relative with respect to the dxd file; can be ommited
- **SectionName** is the name of the section to extract the section settings from for the block view construction,;can be ommited

If **DwgPath** or **SectionName** are ommited or not found, default settings will be applied. An example: BlockView|BlockViewProperty1|Elevation symbol|Front;../Sections/_SectionSettings.dwg;_BlockViewSettingsSection

*** If present all entity properties are taken into account; all other lines in this section, except Drawing and Formula lines, are ignored.**

The [Filter] section

Syntax description:

Operator	Meaning
==	equal to
!=	not equal to
<	less than
>	greater than
<=	less than or equal to
>=	greater than or equal to

Relational operators:

- Relational expressions are enclosed in '()' brackets
- Logical operators AND and OR are case-insensitive and enclosed in '<>' brackets.
- Logical expressions use a prefix notation.
- No spaces are allowed between '<' and a logical operator ('<OR', '<AND')
- Tokens can be separated by zero or any number of spaces, except logical expression begin, example: <AND (Layer == "MyLayer")(Thickness<=3) >
- Expressions can be split into any number of lines; tokens are not broken.
- Use the **EntityPropertyName** to refer to properties (not the **DisplayEntityPropertyName**).
- Lines can be commented with ';' .
- String values are enclosed in double quotation marks ""

<OR (Type == Window)(Type == Door)> The result of the filter in the above example is that only BIM entities classified as windows or doors are included in the data extraction. See the BimClassify (6.7.6) command to learn more about BIM entity types.

The filter expression is either a single relational one or several ones grouped by logical operations.

Example: <OR <AND (0) <OR (1) (2)» <AND (3) (4) (5)> (6)> where (0),...,(6) are relational expressions such as (Radius >= 3). (2.752)

Figure 2.752

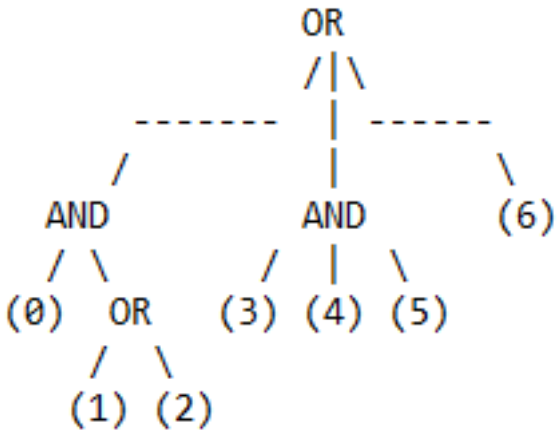

2.12.9 Editing Generated Drawings

When a BIM Section is generated, a block containing the drawing generation result is added to the model space of the target drawing, as well as a paper space viewport looking onto this block. The block and the viewport initially are placed so they do not overlap with existing geometry contained in the drawing. You can move this block or viewport to a new location, which will be preserved on subsequent updates. In the default template drawing which is used to create the generated drawings a **Viewlabel** and **NumberBubble** blocks exist. You can place them associated to the selected sheet view. The **Title** block in this drawing contains attributes that will be filled in automatically when the associated Sheet Set properties are defined. A sheet list table can be placed on any sheet of the sheet set. In the current implementation, the table content is not associative yet.

Inserting the Title block

1. Open the Drawing Explorer - Blocks (1.22.8) dialog.
2. Double click the **Title** block. The Drawing Explorer dialog closes and the block is attached to the cursor. In a metric units project the size of the **Title** block fits the A1 paper size (594 x 841 mm) In an imperial units project the size of the **Title** block fits the Arch D paper size (24 x 36 inches)
3. Click at the lower left corner of the paper sheet in the layout.
4. Define the Project and custom properties in the Sheet Sets panel.
5. Select the **Title** block, then click the **Update Fields** tool button ( ) in the **Redraw/Regen** toolbar. (2.753 on the next page)

Figure 2.753



Inserting a view label for a sheet view

1. Select the sheet view In the Sheet Sets panel.
2. Right-click the sheet view you want the view label block to insert for. (2.754 on the following page)
3. Choose **Place View Label Block** in the context menu. **You are prompted:** VIEWLABEL Units: Millimeters Conversion: 1 Insertion point for block:
4. Specify the insertion point. **You are prompted:** Scale factor for block <1.0>:
5. Specify the scale factor or right-click to accept the current scale. **You are prompted:** Rotation angle for block <0>:
6. Specify the rotation angle or right-click to accept the current angle. The **View Label** block is inserted. The Sheet Number (1), Sheet View Number (2), Sheet View Title (3) and Viewport Scale (4) of the selected sheet view are filled in automatically. (2.755 on the next page)

Figure 2.754

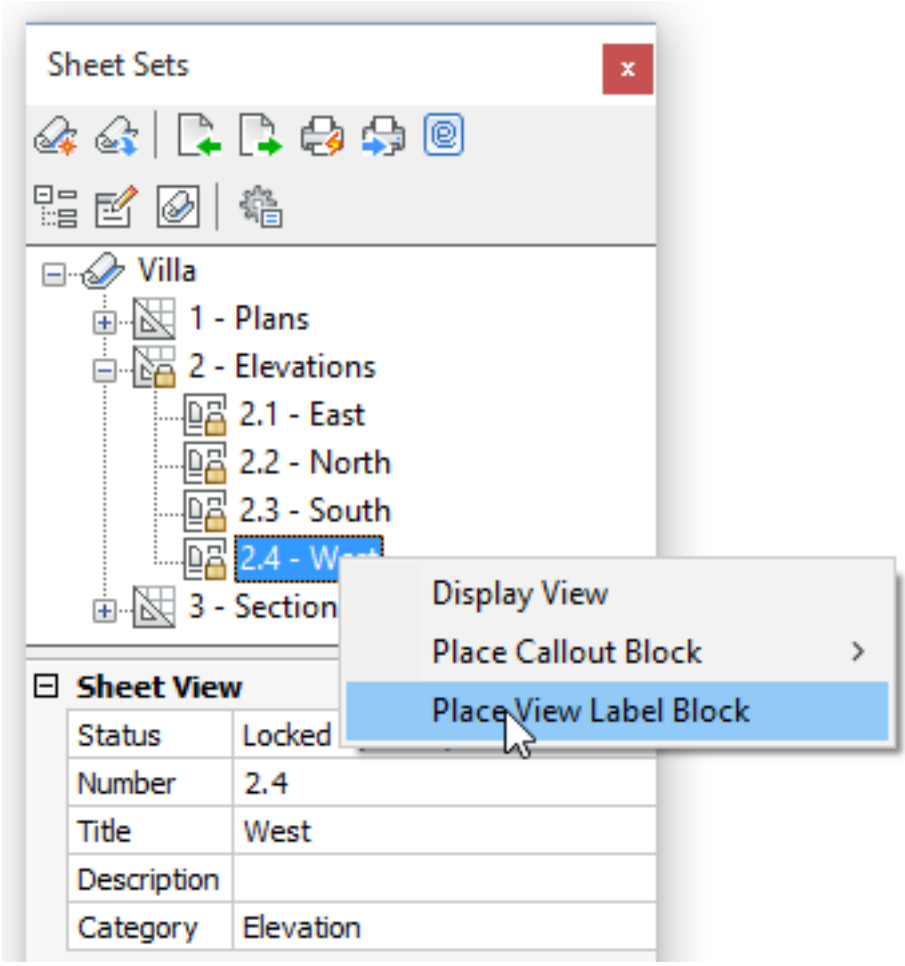

Figure 2.755

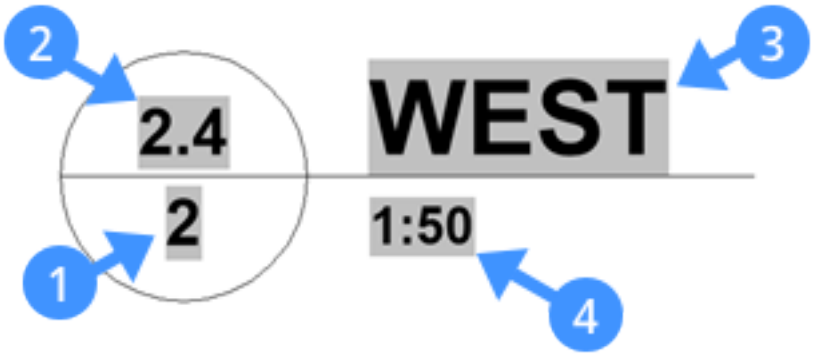

Inserting a number bubble block for a sheet view

1. Select the sheet view In the Sheet Sets panel.
2. Right-click the sheet view you want the number bubble block to insert for. (2.756)

Figure 2.756

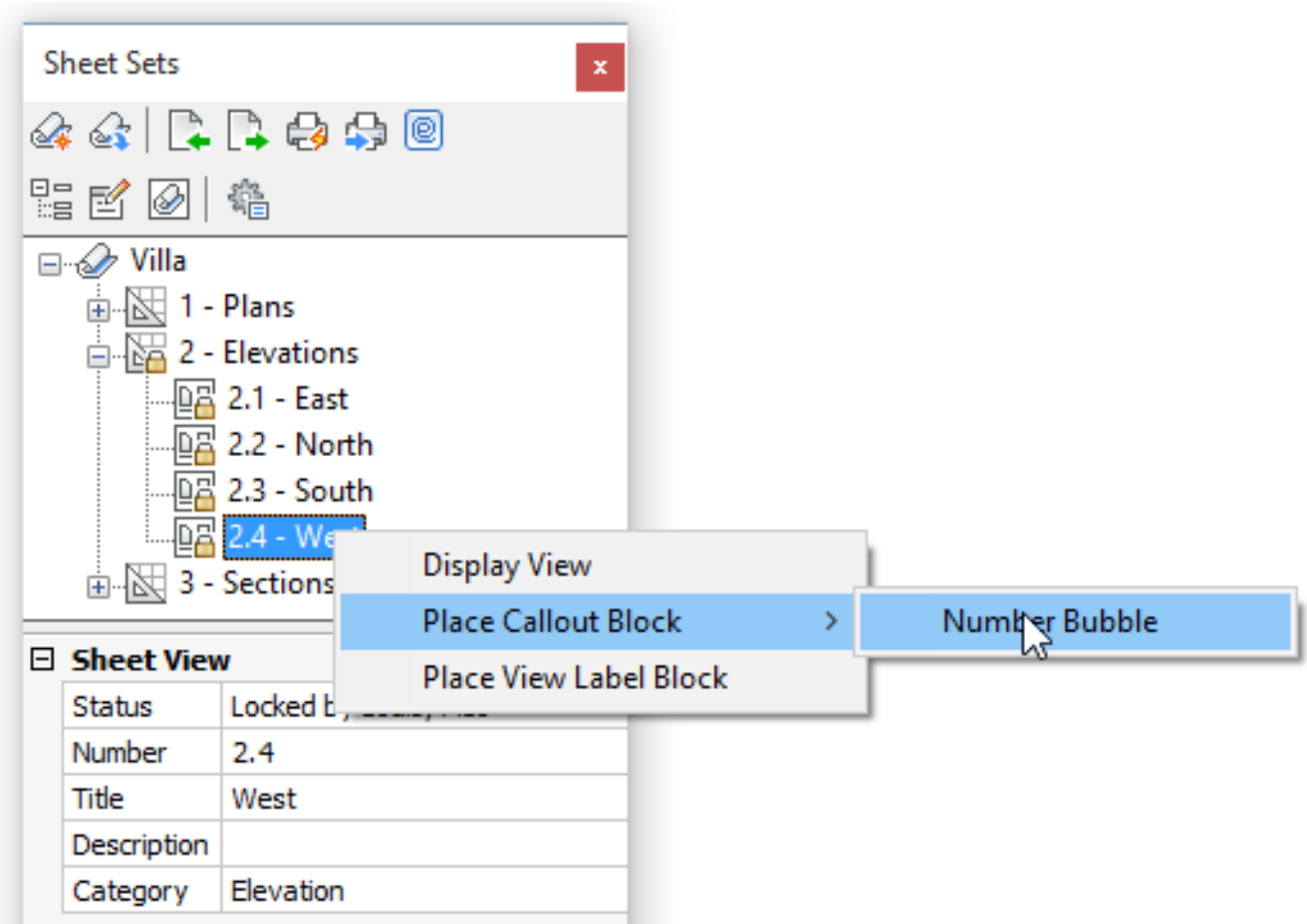

3. Choose **Place Callout Block > Number Bubble** in the context menu. **You are prompted:** ._CALLOUT Units: Millimeters Conversion: 1 Insertion point for block:
4. Scale factor for block <1.0>:
5. Rotation angle for block <0>:
6. Specify the insertion point. **You are prompted:** Scale factor for block <1.0>:
7. Specify the scale factor or right-click to accept the current scale. **You are prompted:** Rotation angle for block <0>:
8. Specify the rotation angle or right-click to accept the current angle. The **Number Bubble** block is inserted. The Sheet Number (5) and Sheet View Number (6) of the selected sheet view are filled in automatically. (2.757 on the next page)

Figure 2.757

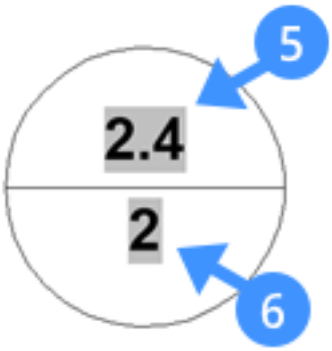

Inserting a sheet list table

A **Sheet List** table can be inserted on any sheet of the sheetset. In the current implementation, the table content is not yet associative and therefore will not be updated automatically when sheets are added, removed or renamed.

1. Right-click the sheetset name in the **Sheet Sets** panel and choose **Insert Sheet List Table** in the context menu. **You are prompted:** Select insertion point.
2. Specify a point in the drawing.

2.12.10 Elevation Hatch

Overview: In this lesson, you will learn how to generate textures or solid fills in a 2D elevation. **Lesson objectives:** After completing this lesson, you will be able to:

- Make elevations
- Generate textures or solids fills on a 2D elevation
- Change the hatch, scale, angle, line type, line weight or color of the textures or fills

About Elevation Hatch

'Generate elevation fill' is a property of a section plane that can display the texture or solid hatch of a composition when a 2D elevation is generated. Hatches can also be generated for other types of sections when activated in the properties panel. The hatch is generated for every visible boundary on the 2D elevation including boundaries that are not perpendicular to the section. Hatches are generated without perspective corrections. The union of elevation lines can be changed independently from the 'union section' settings in the physical material dialog.

Make elevations

Note: 'Elevation' here refers to a **Section Plane** in a 3D model that has its **Type** property set to **Elevation**. This can then be used to generate 2D drawings that represent the elevations of your model.

1. Create BIM elevations by using Bimify (6.7.16).
2. Select an elevation and set the 'Generate elevation fill' to 'on' in the Properties panel. **(2.758)**

Figure 2.758

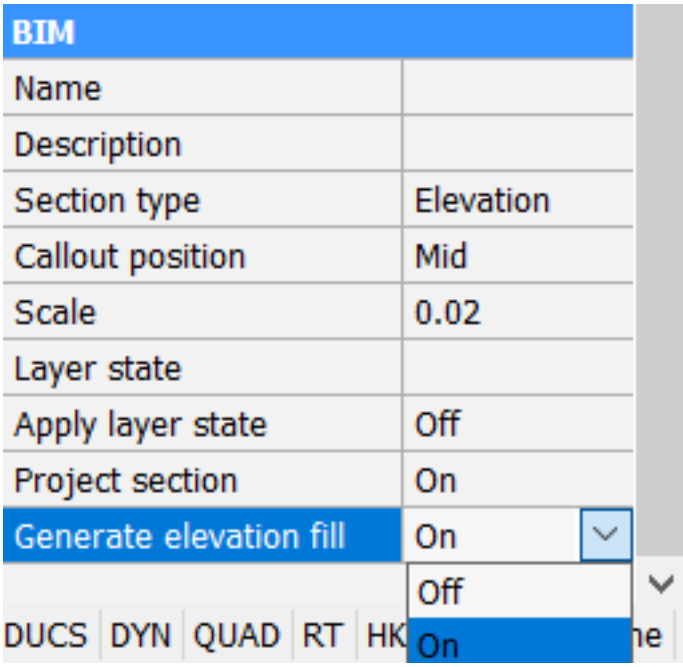

3. Hover over the elevation and select Generate from the Quad.
4. Hover over the elevation and select Open from the Quad.

Tutorial: How to generate sections? Click here (2.11.5) to watch

Configure the hatch

1. Go to physical materials dialog by typing BLMaterials (2.6.12) **or** BLCompositions (6.7.49) (1) into the command line.
2. Click on the composition and double click on the pattern of the composition to open the physical material dialog (2). **(2.759 on the next page)**
3. To configure the texture or solid fill, go to the appearance tab page (3). The elevation hatch is set by default to 'None'. Click the elevation hatch type button and select the type of hatch: **None, Solid, Linear, Predefined** or **Custom** (4). **(2.760 on page 1889)**

Figure 2.759

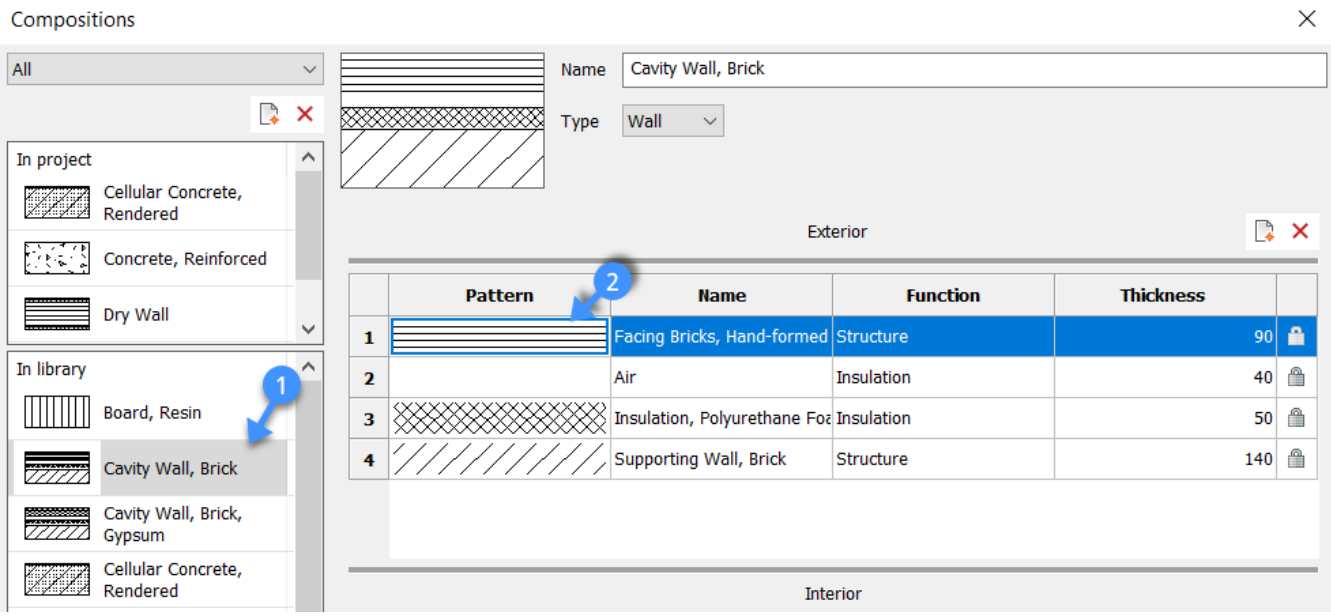

4. Configure the hatch. Define the scale, angle, color and/or layer of the pattern. (5) **Note:** type a name in the layer field or click the arrow button and select a layer in the list. (2.761 on the next page)
5. To remove connection lines in the elevation between different solids of the material go to the properties tab (6) and set Union of elevations to 'Yes' (7). **Note:** Union elevation works independently from the union section setting. (2.762 on page 1890)
6. After regeneration, the hatch will appear on the elevation. (2.763 on page 1890)

Figure 2.760

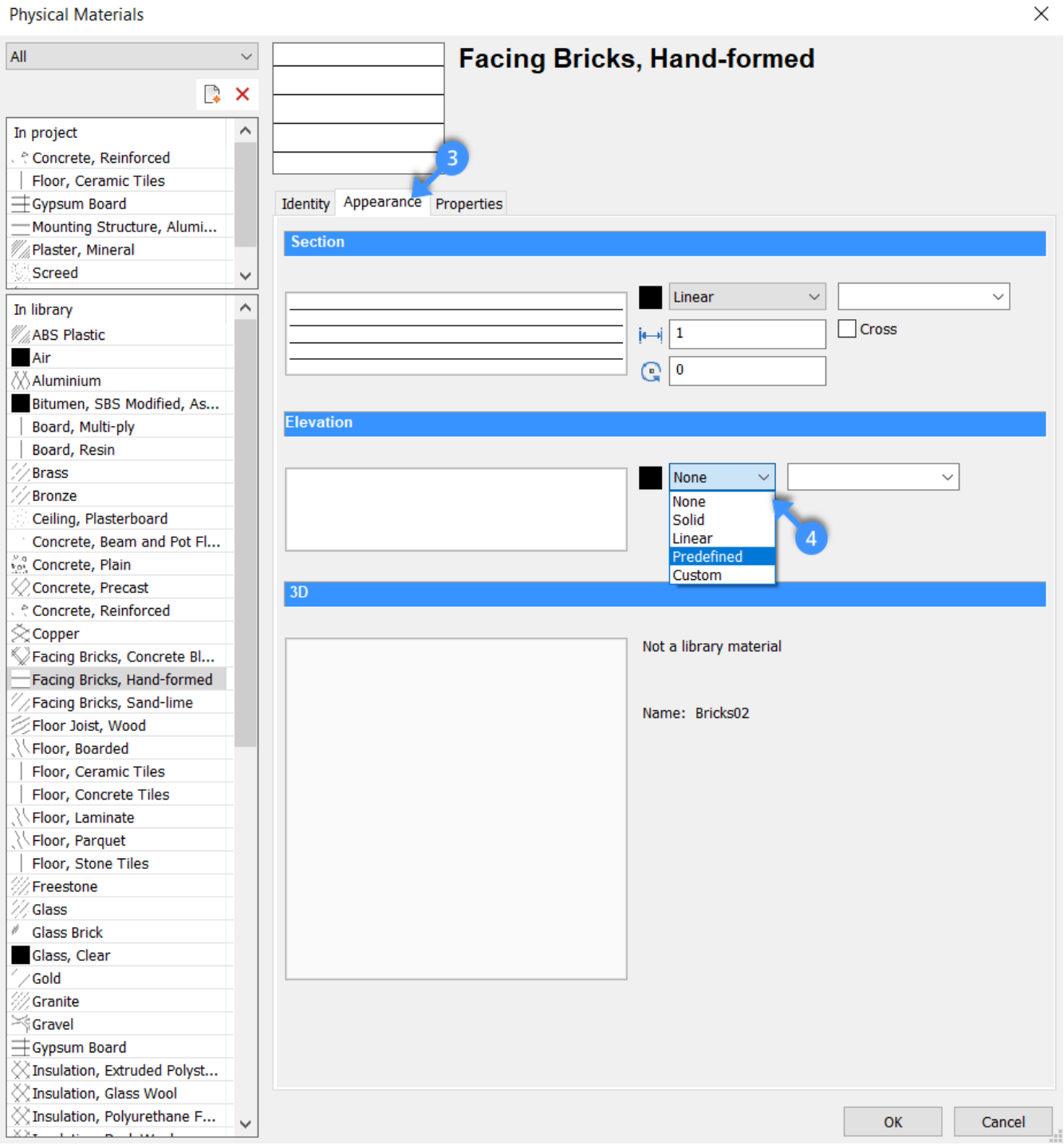

Figure 2.761

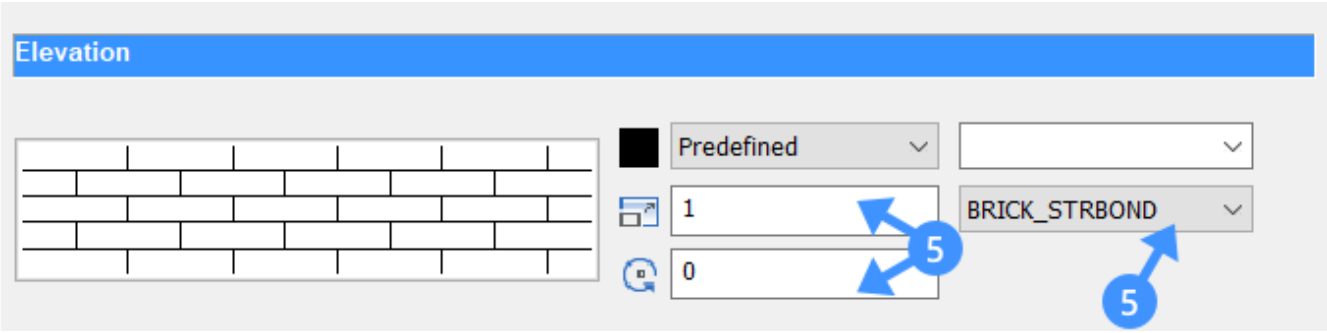

Figure 2.762

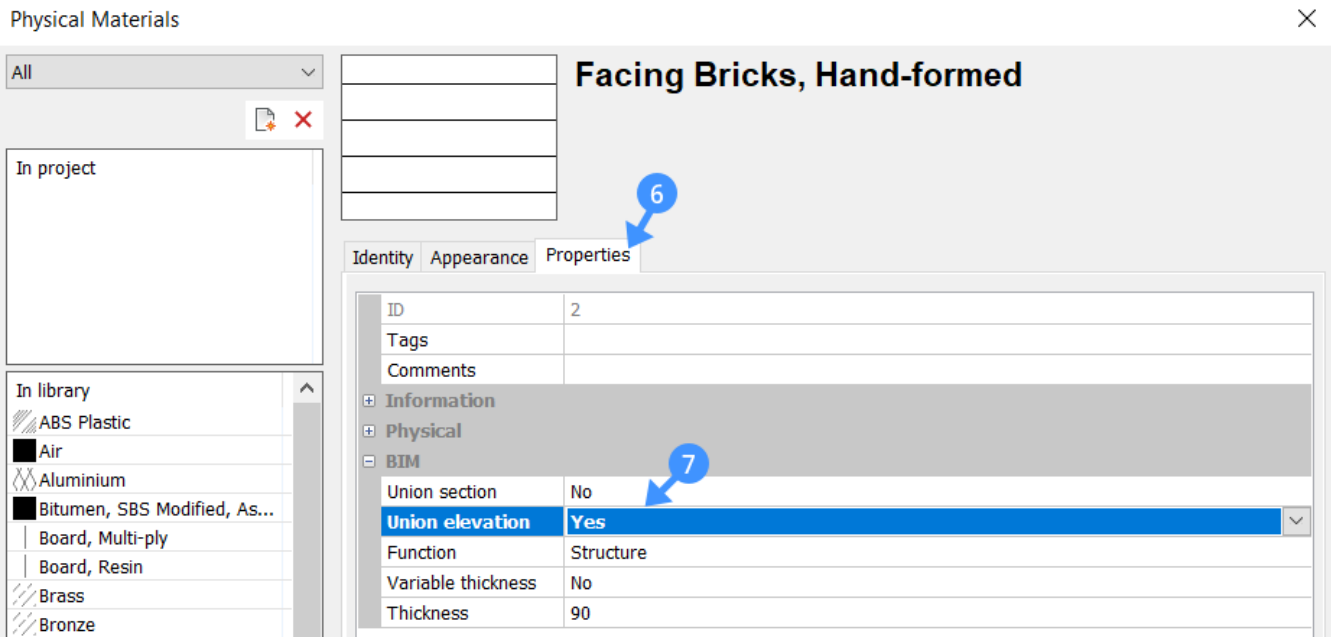

Figure 2.763

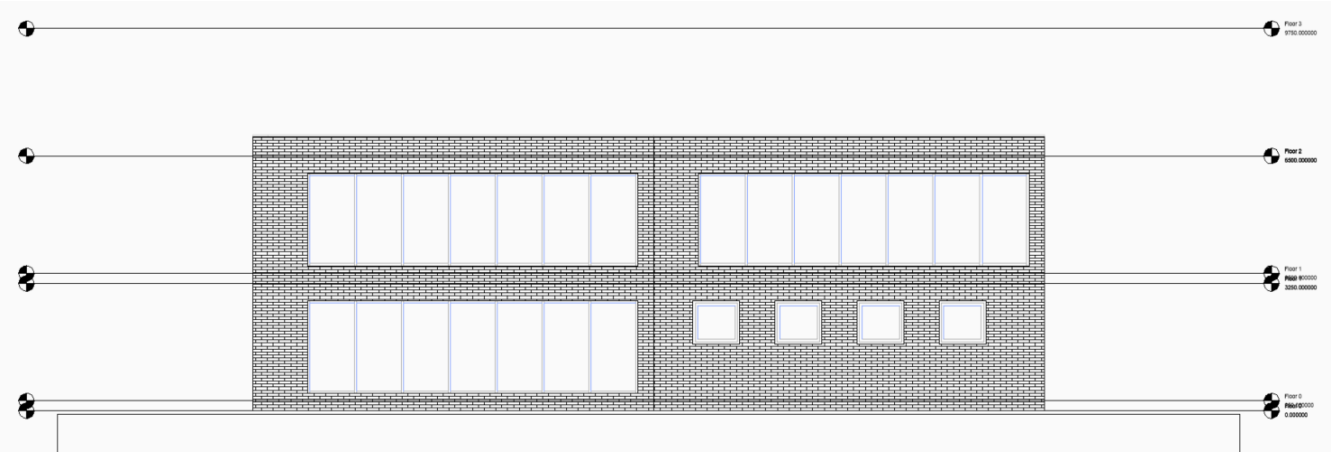

2.12.11 Generating Drawings

Command: BimSectionUpdate (6.7.39), BimSectionOpen (6.7.38) **Overview:** In BricsCAD BIM, it is possible to automatically generate 2D documentation as new .dwg files from a 3D model. **Lesson objectives:** In this lesson, you will learn to:

- Generate 2D sections of your 3D model automatically as new drawing files.
- Open the generated files.
- Update existing sections.
- Work with section indicators.

Tutorial: How to generate sections Click here (2.11.5) to watch

About BimSectionUpdate

BimSectionUpdate generates section drawings from BIM Section (6.7.37) entities. The command can be used either by selecting a BIM Section entity in the 3D model or by selecting an existing section in a generated drawing. The result is placed in a new drawing, saved to the same folder as the model drawing unless a different folder is specified in the Destination File property of the BIM Section entity. For more information about this command, visit the Command Reference article BimSectionUpdate (6.7.39).

Procedure: Generating BIM Sections.

BIM Sections can be generated in 2 ways:

- In the model space
- Using the BIM Project Browser (2.6.11)

Model Space After creating a BIM Section (6.7.37) entity:

1. Select one or more BIM section call-outs or section lines.
2. **Optional** Change the section properties (e.g. Scale, Name, Destination File). **Note:** When no destination file is specified, the section will be automatically generated in the same folder as your 3D model. Two or more sections can be generated next to each other in one file by choosing the same destination file.
3. Choose **Generating section**( ) using the Quad or menu bar.

BricsCAD reports the number of generated sections and their name(s) in the Command Window (1.8.2), e.g.: 8 section(s) were generated D:\Bricsys Reports\V16\Villa\Elevations.dwg D:\Bricsys Reports\V16\Villa\Plans.dwg D:\Bricsys Reports\V16\Villa\Sections.dwg In the example above 2 plans, 4 elevations, and 2 cross-sections were generated and exported to 3 drawings.

Project Browser After creating a BIM Section (6.7.37) entity:

1. Right-click on the preferred section in the section segment of the project browser. **Note:** For more information about creating sheet sets with sections in the project browser, see 'Create a BIM project (2.6.11)'.
2. **Optional:** Choose 'Select Section Entity'.
3. **Optional:** Change the properties in the properties panel. **Note:** When no destination file is specified, the section will be automatically generated in the same folder as your 3D model. Two or more sections can be generated next to each other in one file by choosing the same destination file.
4. Choose update (1).
   (2.764 on the following page)
5. Refresh your project browser (2).
   (2.765 on the next page)

A new section is generated in the Sheets segment of the Project Browser.

Figure 2.764

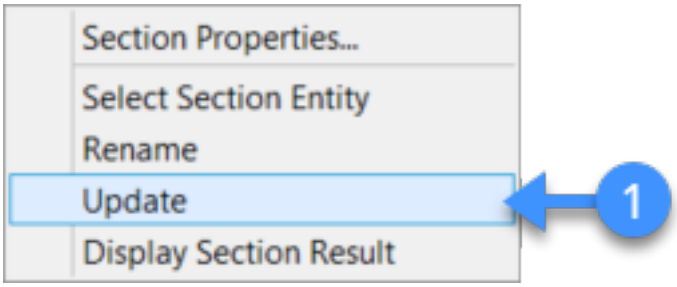

Figure 2.765

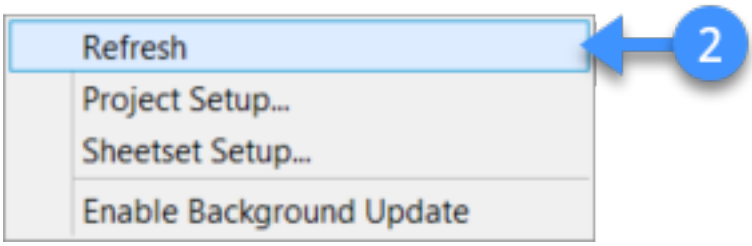

Note

- BIM_SECTIONS_PREVIOUS layer: the result of the previous section generation is stored on the dedicated BIM_SECTIONS_PREVIOUS layer. This is frozen by default.
- BIM_VIEWPORTS layer: generated viewports are placed on the dedicated BIM_VIEWPORTS layer if desired.
- The SheetSet manager will automatically and silently adjust the file paths after the project folder has been relocated if the same folder is used for all files.

Open BIM sections

BimSectionOpen navigates between the model drawing containing a BIM Section entity and the corresponding generated drawing. The command works bi-directionally. For more information about this command, visit the Command Reference article BimSectionOpen (6.7.38). BIM Sections can be opened in different ways:

- From the Model Space
- Using the BIM Project Browser (2.6.11)

Model Space To open a 2D document from your Model Space:

1. Select one or more BIM section callouts or section lines.
2. Choose **Open BIM Section Model** ( ) using the Quad or menu bar.
3. The 2D section will open in a new window.

Note: Open BIM Section Model ( ) works both ways.

Project Browser To open the 2D documentation from your Project Browser, do one of the following: Double click the drawing in the Sheet Section of the BIM Project Browser (3). The 2D section will open in another window. (2.766 on the facing page) **Or** Right-click on the section. In the context menu and select **Display Section Result**. (2.773 on page 1898)

Figure 2.766

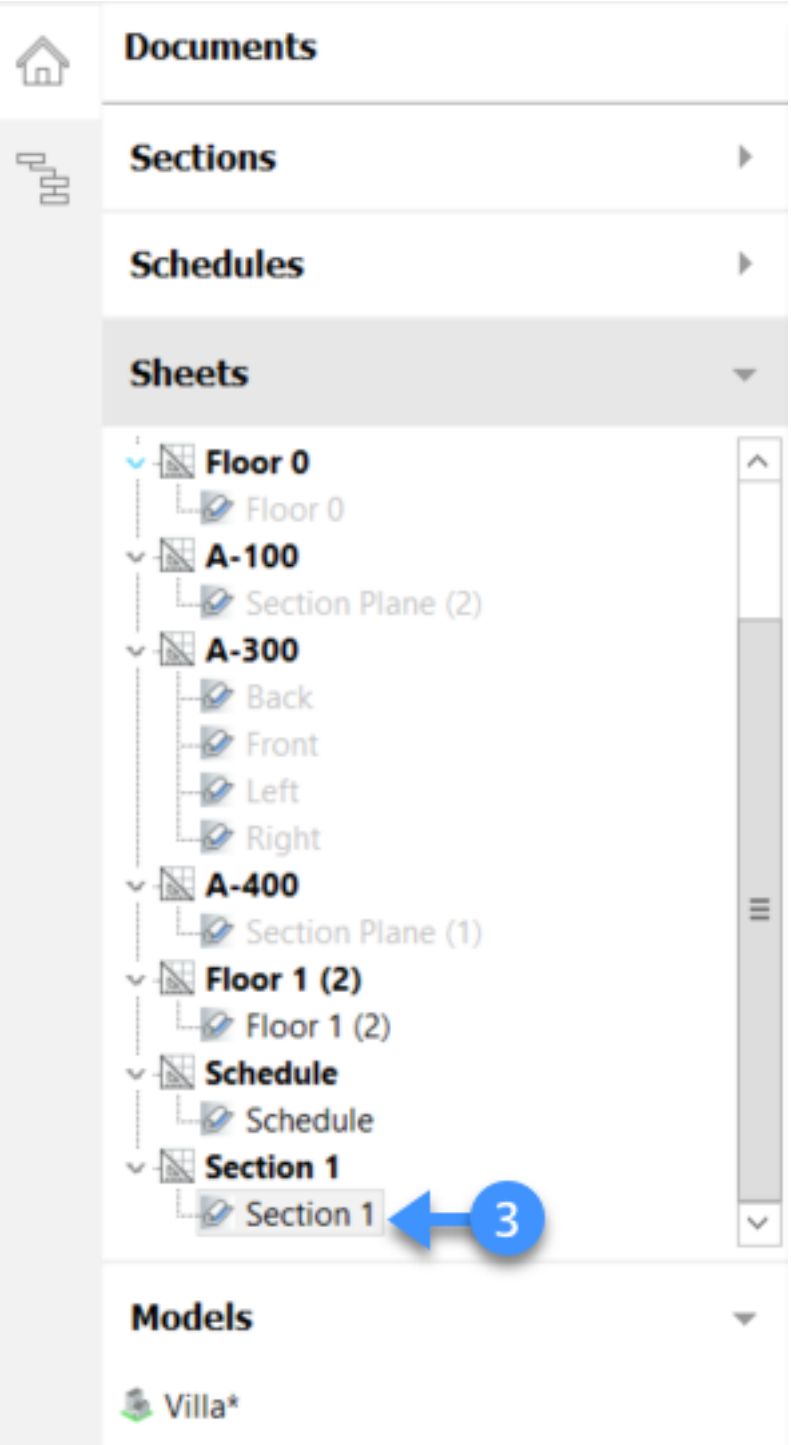

Figure 2.767

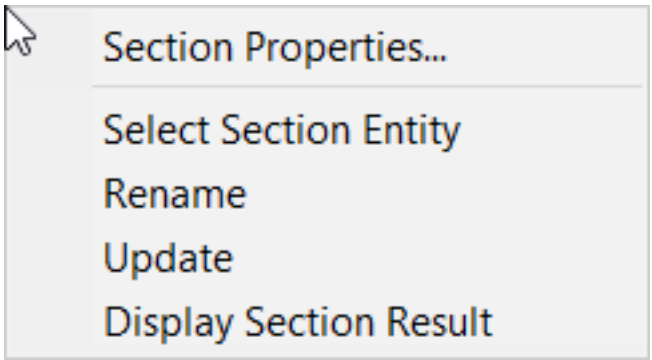

Update BIM Sections

BIM Sections can be updated in different ways:

- In your 3D model
- In your generated 2D documentation file
- In the BIM Project Browser (2.6.11)

When the 2D documentation is no longer in sync with the 3D model, the corresponding text of the Sheets section in the Project Browser changes to red. (2.768 on the facing page) **Note:** To see if your 3D model corresponds with your 2D documentation, it is important to save your file in order.

Figure 2.768

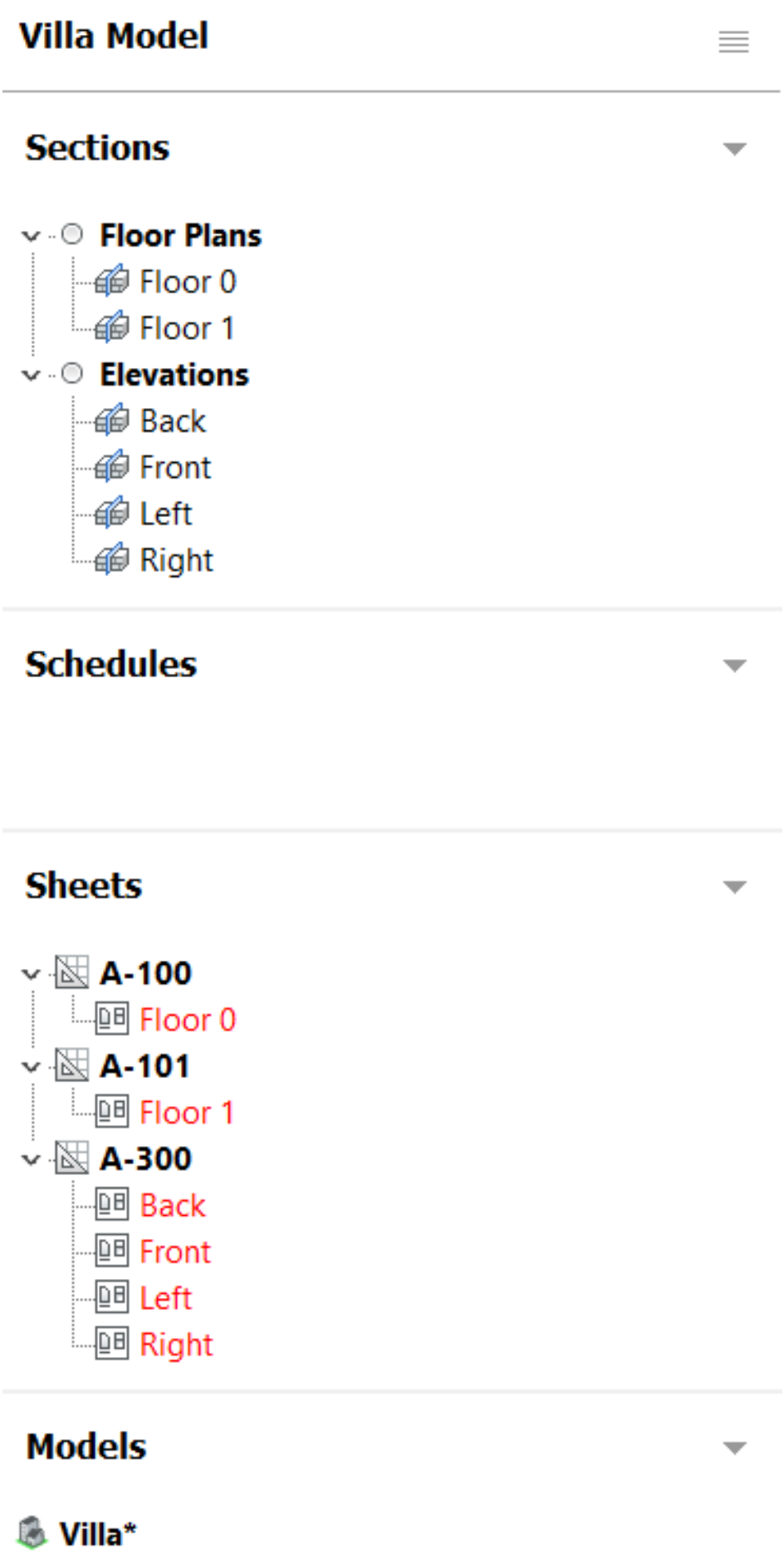
Villa Model
Sections
Floor Plans
Floor 0
Floor 1
Elevations
Back
Front
Left
Right
Schedules
Sheets
A-100
Floor 0
A-101
Floor 1
A-300
Back
Front
Left
Right
Models
Villa*

Update BIM Sections in your 3D model To update BIM Sections via your 3D model using the same process as used to generate views.

Update BIM Sections in your Section files A red frame around the section result indicates that the BIM Section generated block is no longer in sync with the 3D model and needs to be updated. This can be done both in **Model Space** and in the **Layout.**

Update a BIM section in Model Space

1. Place the cursor over the section block to update.
2. Choose **Update Section** ( ) in the **Model** command group in the Quad (4).

(2.769)

Figure 2.769

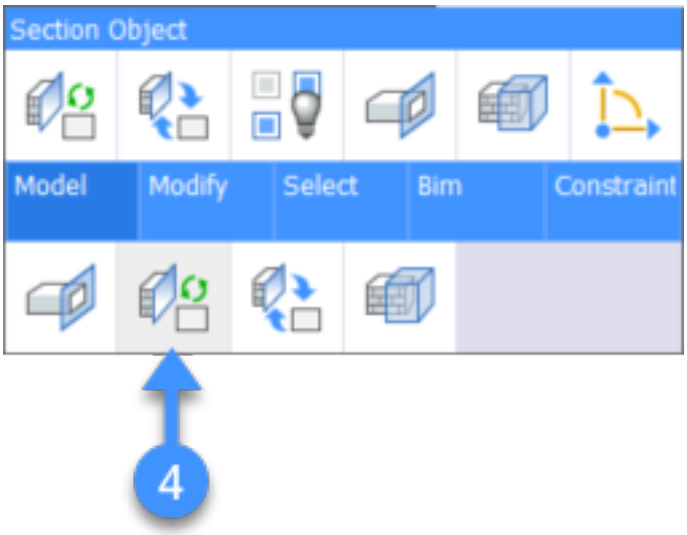

Update a BIM Section in a layout

1. Click the **Layout** tab.
2. Place the cursor over the viewport of the BIM Section to update.
3. Choose **Update Section** in the **Model** command group of the Quad (5).
   (2.770 on the facing page)

The result of the previous section generation is stored on the dedicated BIM_SECTIONS_PREVIOUS layer. Thaw the layer (6) to check the modifications. (2.771 on the next page) The content of the BIM_SECTIONS_PREVIOUS layer displays in magenta. (2.772 on the facing page)

Figure 2.770

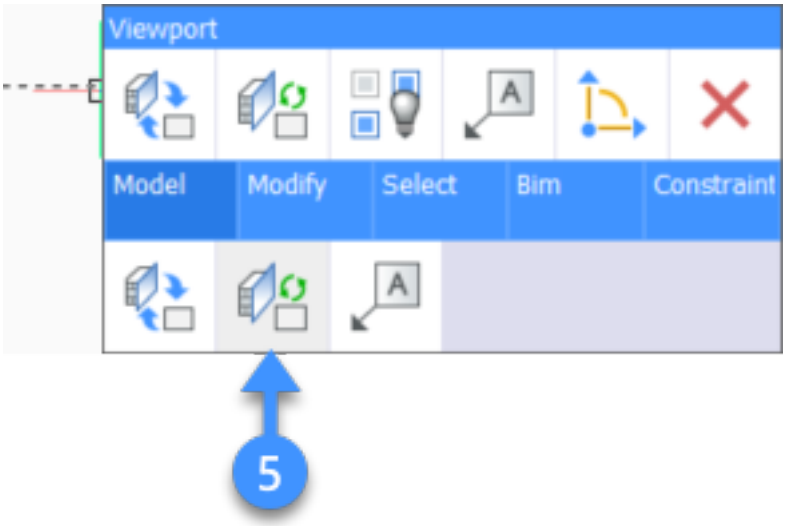

Figure 2.771

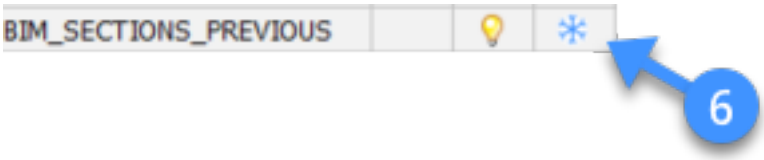

Figure 2.772

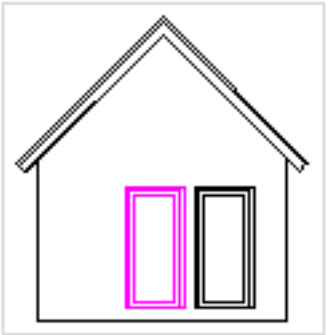

Update BIM Sections in the Project Browser

1. Right-click on a section in the Project Browser. A context menu appears.
2. Select **Update**. (2.773)

Figure 2.773

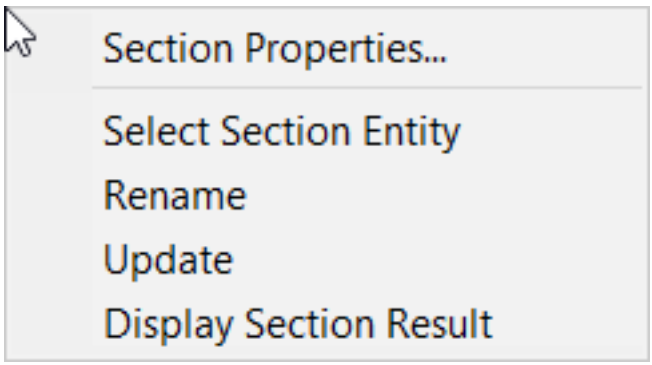

Section Indicators

A generated plan and reflected ceiling plan provide section indicators for interior elevations and detail sections if they intersect with the section plane. The section indicators are stored on the dedicated BIM_SECTIONS layer. To change the visibility of indicators, turn the layer on or off. (2.774 on the facing page)

Figure 2.774

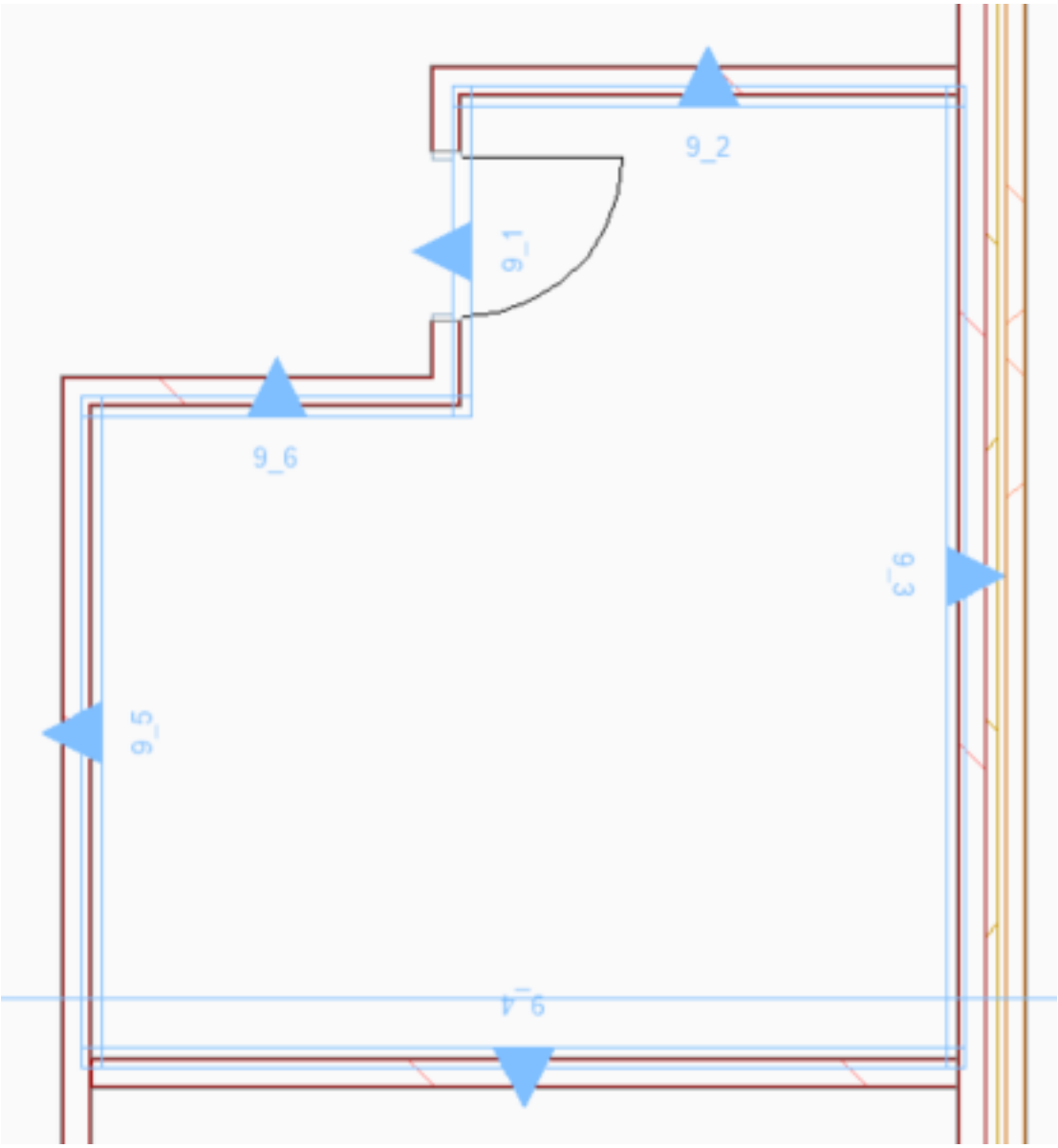

2.12.12 Interior Elevations

Command: BimSection (6.7.37) **Overview:** In this lesson, you will learn how to use the Interior option of BimSection in order to produce interior elevations.

About

Interior elevations show wall elevations and floor plans for individual rooms. They provide the details and dimensions of building elements. This can be particularly useful for interior designers or to make a layout of power sockets and light switches. In BricsCAD they can be automatically defined for a BIM room. For more information about this command, please read BimSection (6.7.37).

Create interior elevations from a BIM room

1. Hover the cursor over a room tag and select **Define Interior Elevations** from the model tab in the Quad **or** use the command line by entering BimSection (2.12.4) followed by **i** to choose the interior option. **you are prompted:** Select BIM Rooms (2.6.8) to generate Interior Elevations or [**Attach section**]: (2.775)

Figure 2.775

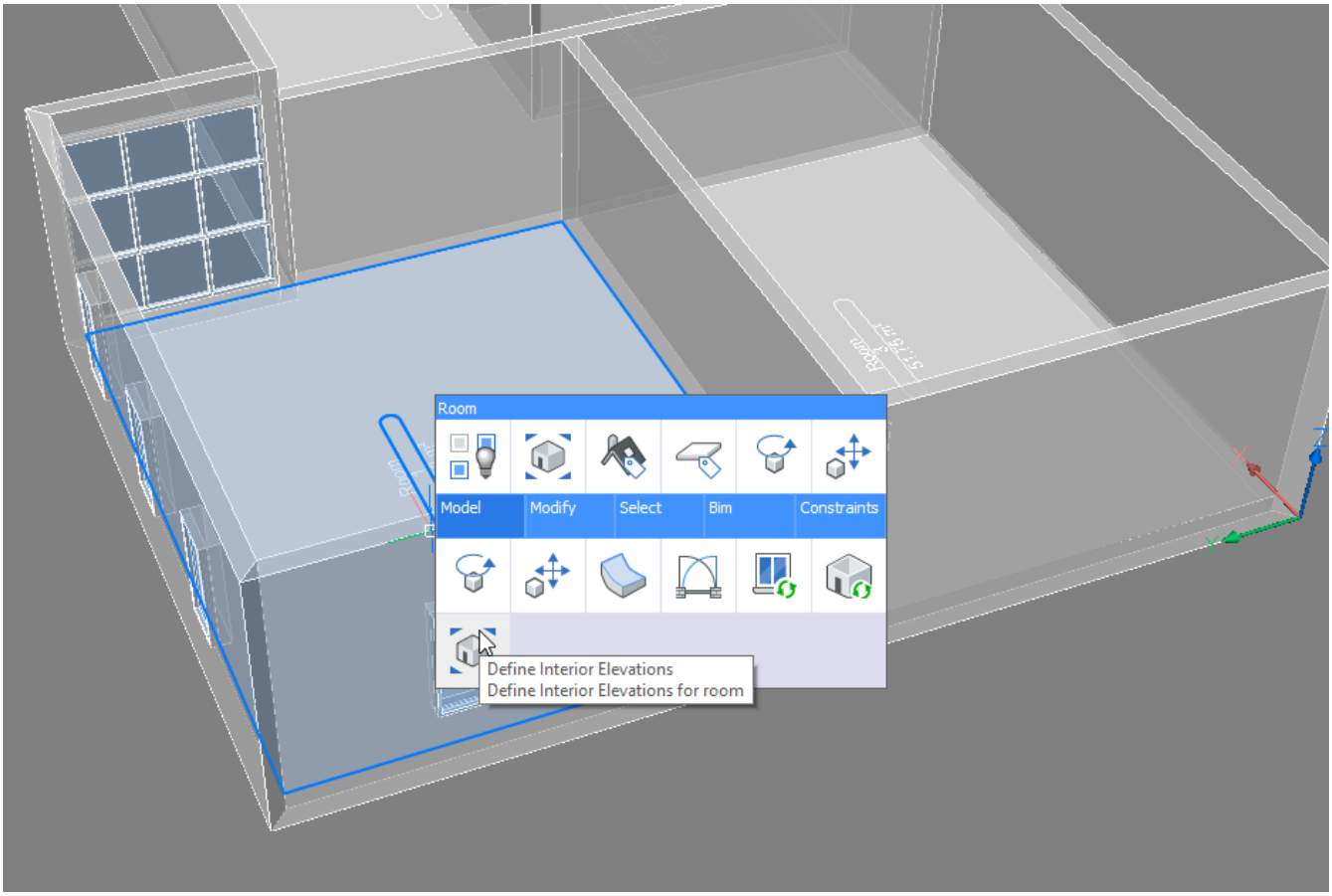

2. (Skip if you used the Quad) Select the BIM rooms for which you want the interior elevations. Then hit Enter. The interior elevations for each wall and the interior floor plan are now defined and can be found in the structure browser. (2.776 on the facing page) (2.777 on the next page)
Four interior elevations and one interior floor plan have been created and appear in the structure browser.

3. Select all elevations, as illustrated above and select **Generate Section** from the Quad to generate the interior elevations on a sheet. (2.778 on page 1902)

4. To open the section results by click **Open Model** whilst the section planes are selected.

The sheet automatically is saved to the same folder as the model drawing. The following elevations have been produced and edited for the selected room in the model above: If you need more help with how to generate drawings, visit the Generating Drawings page (2.12.11). If you want to annotate your drawings: learn to add tags (2.11.1) and linear dimensions (1.21.7).

Figure 2.776

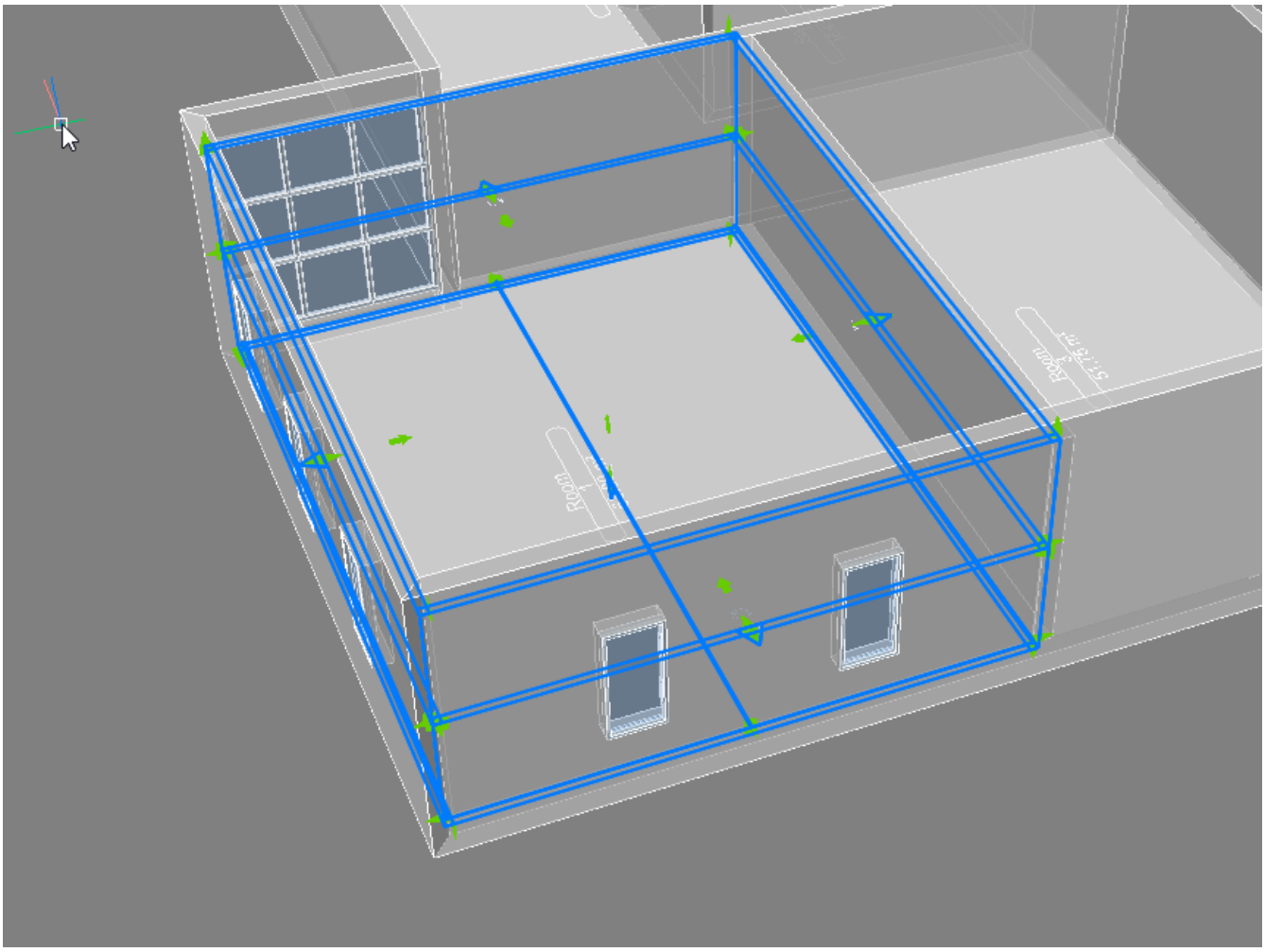

Figure 2.777

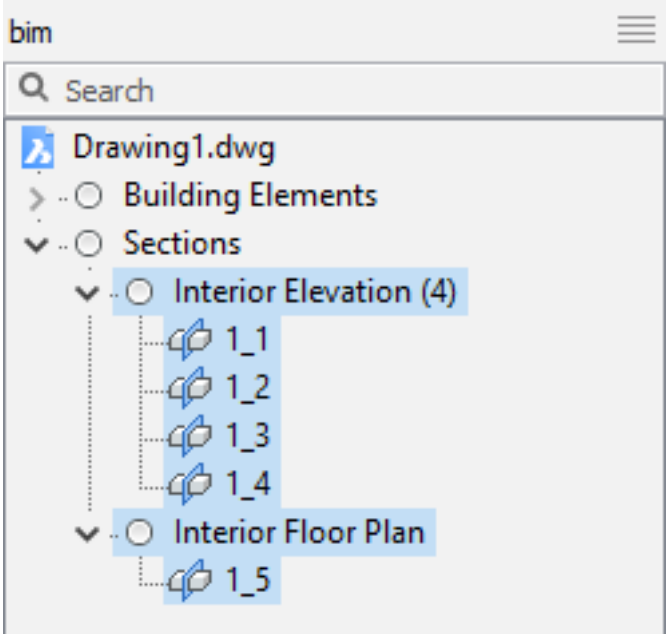

Figure 2.778

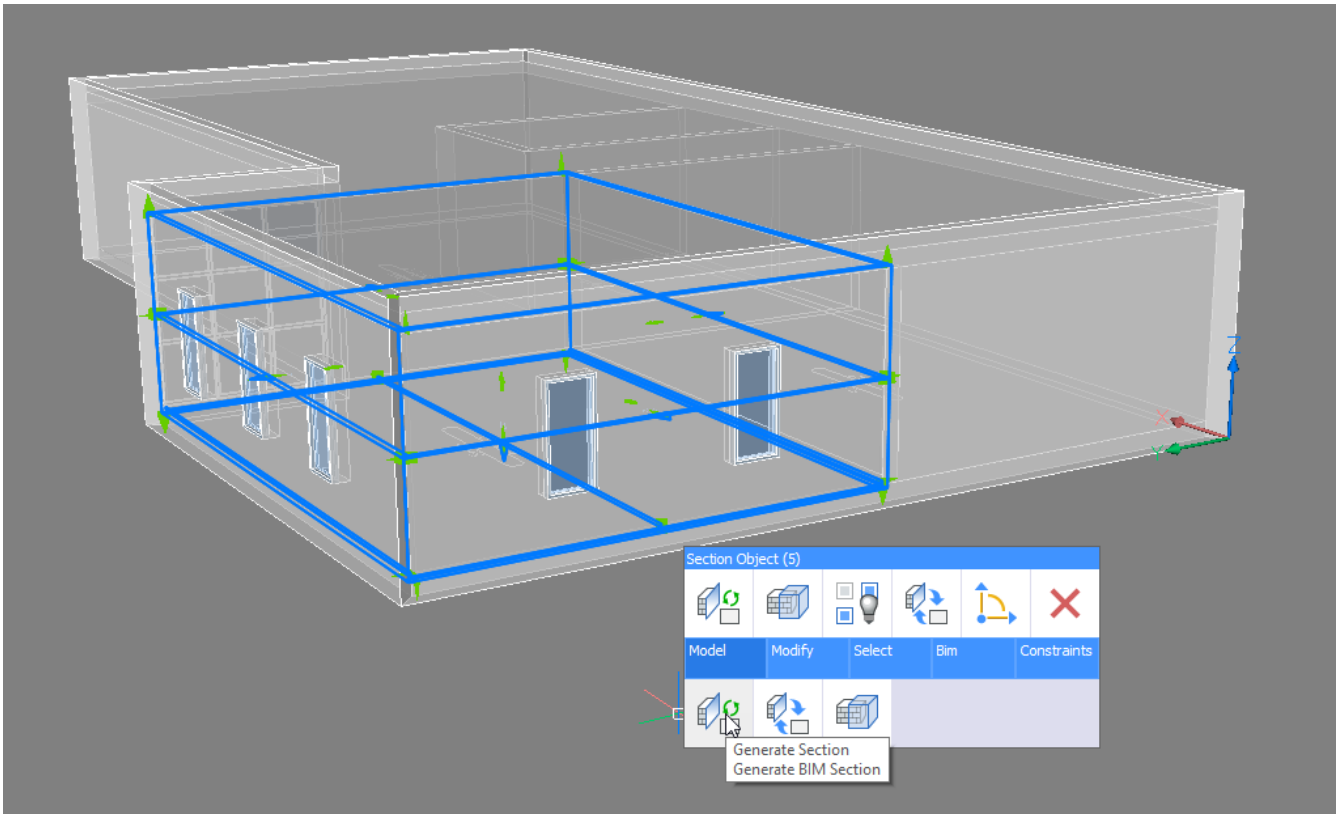
Section Object (5)
Model
Modify
Select
Bim
Constraints
Generate Section
Generate BIM Section

2.12.13 Schedules

Open the BIM Project Browser panel

1. Move the cursor over a toolbar, ribbon item or a dockable panel (1.8.7).
2. Right-click.
3. Choose **BIM Project Browser** in the context menu.

Click here (2.6.11) for more information about the **BIM Project Browser**.

Create Schedules

Schedules are; exports, entity properties, block attributes and drawing information to tables on sheets, tables.

Tutorial: How to create Schedules. Click here (2.11.3) to watch

Step 1: Create a project

1. Open the **BIM Project Browser (1)** (2.779 on the next page)
2. Click on **Create Project... (2)**
3. Right-click on **Schedules.** A context menu appears.
   (2.780 on page 1905)
4. Click on **Add Schedule...** to open the wizard.

Figure 2.779

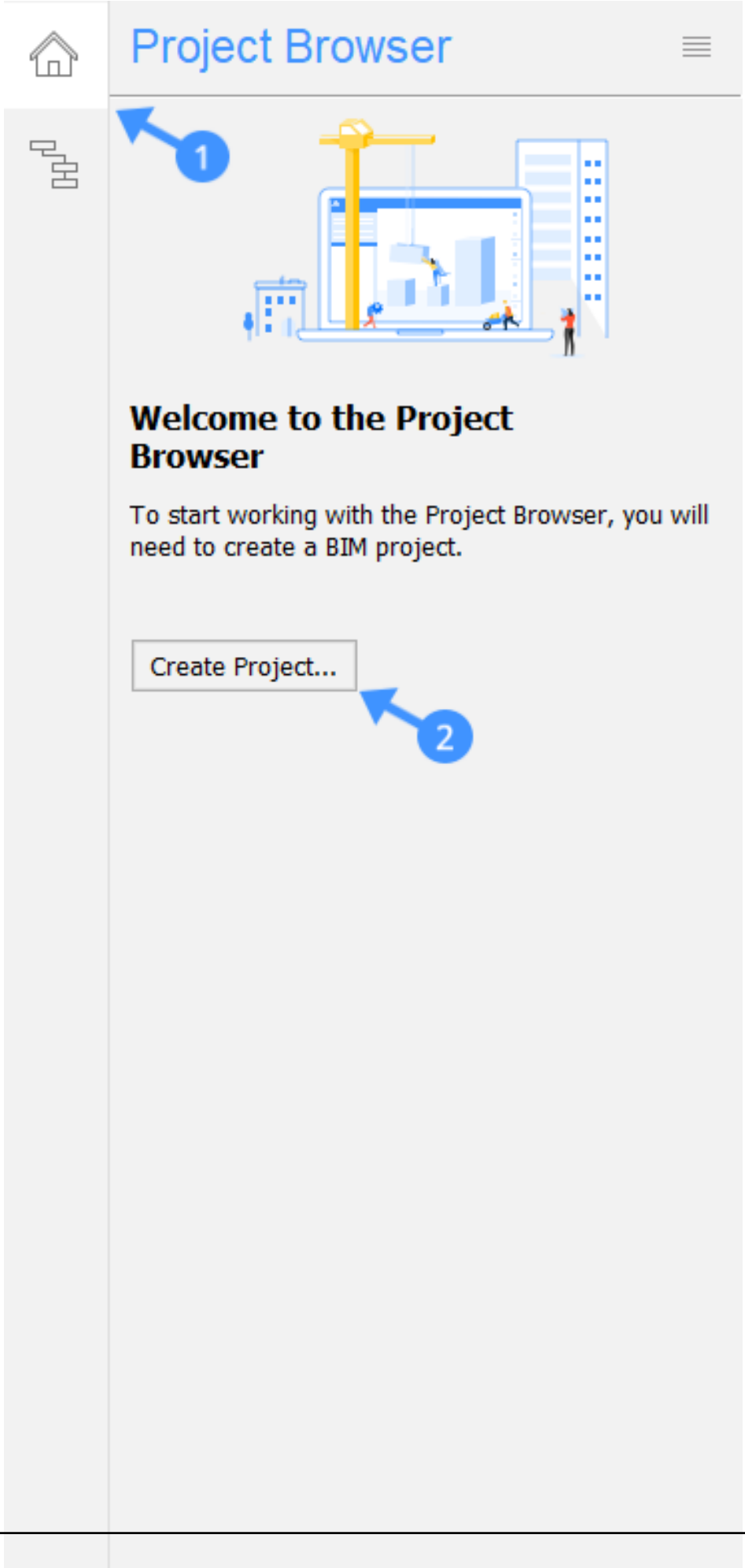
Project Browser
1
Welcome to the Project Browser
To start working with the Project Browser, you will need to create a BIM project.
Create Project...
2

Figure 2.780

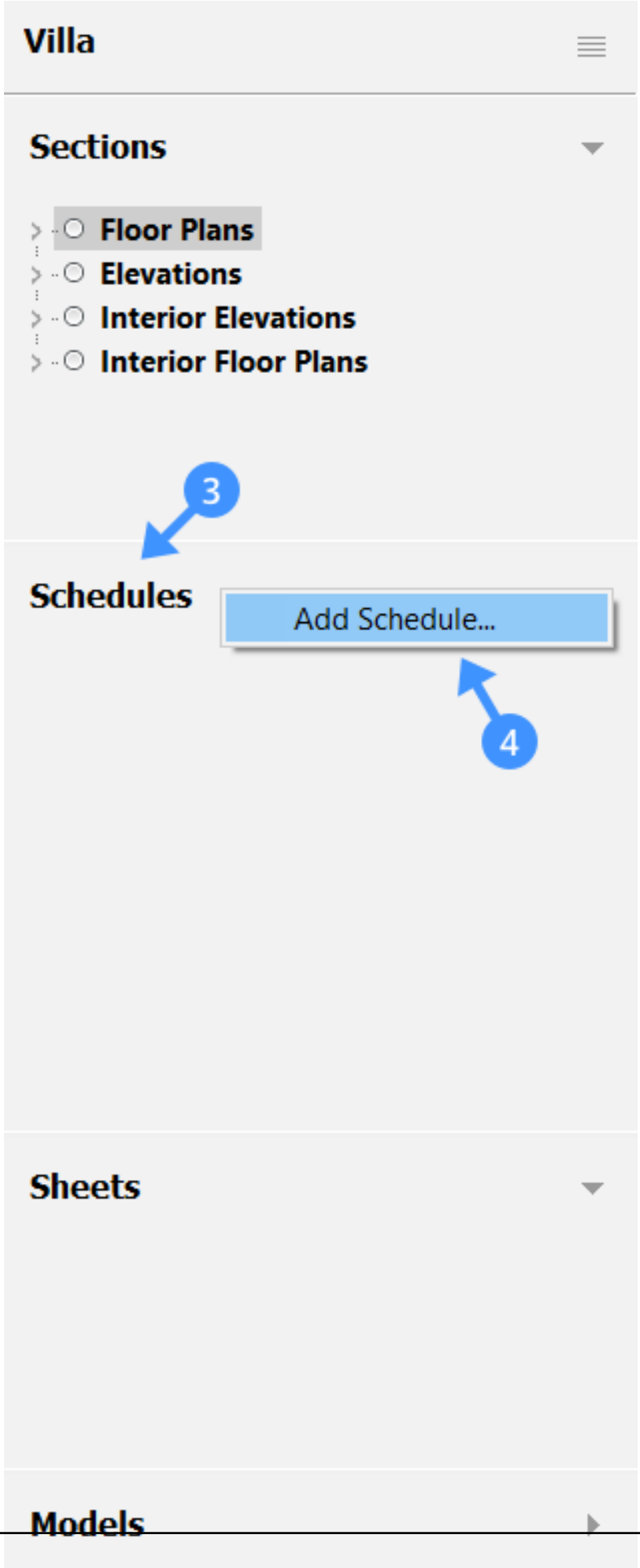
Villa
Sections
Floor Plans
Elevations
Interior Elevations
Interior Floor Plans
3
Schedules
Add Schedule...
4
Sheets
Models

Step 2: The schedule wizard A wizard of 3 pages displays, this will help you to create a schedule.

Page 1 (2.781) **(5) Create data extraction definition** creates a new .dxd (**d**ata **e**xtraction **d**efinition) file:

Figure 2.781

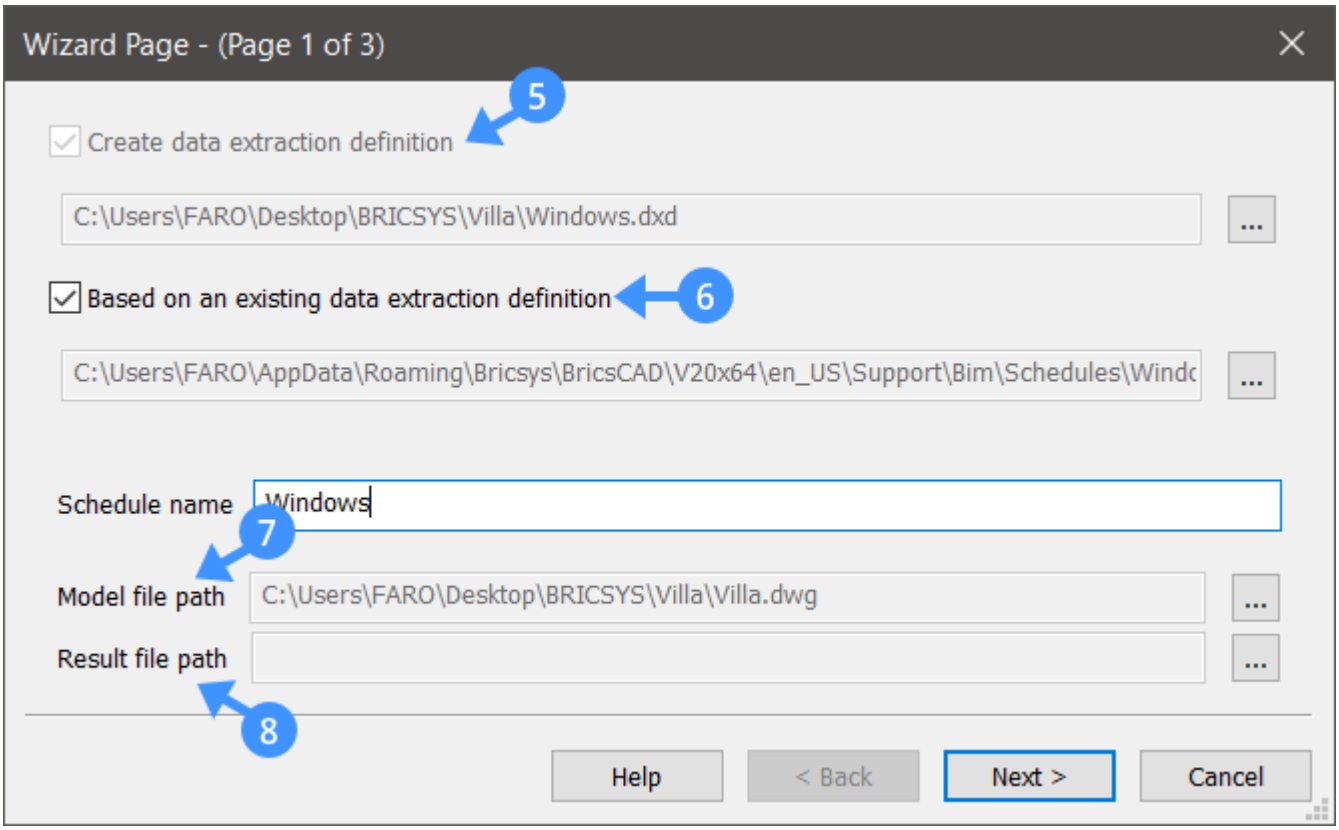

1. Turn the option on.
2. Click the **Browse** button* (...).
3. In the file dialog box, select a folder
4. Enter a name in the **File name** field.
5. Click the **Save** button.

Note: By default, the .dxd file will be placed in the project folder. To change this path click the 'Browse' button. **(6) Based on an existing data extraction definition** uses an existing .dxd file as the template for the new one:

1. Turn the option on.
2. Click the **Browse** button*. **Note:** the dxd files are stored in ..\bim\schedules serve as templates.
3. In the file dialog box, select a .dxd file.
4. Click the **Open** button.

Note: By default .dxd files are saved in the **...\Bim\Schedules** subfolder of the **Support (6.27.64)** folder. You can use newly created custom .dxd files to create schedules in the Project Browser (2.6.11). You can create .dxd files in a text editor such as MS Notepad. **(7) Model file path**: The model path links to the model. This is filled in automatically if the wizard is started in the model file. If the wizard is started in another file from the project, link the model file:

1. Click the **Browse** button.
2. In the file dialog box, select the model file.
3. Click the **Open** button.

(8) Result file path: The result file path determines where the schedule is created. When left blank the Schedule is created as a new sheet:

1. Click the **Browse** button.
2. In the file dialog box, select the sheet file.
3. Click the **Open** button.

Click **Next** for the next page.

Page 2 (2.782) **(9) Edit Filter:** The filter selects which BIM entity types are included in the Schedule. Use an

Figure 2.782

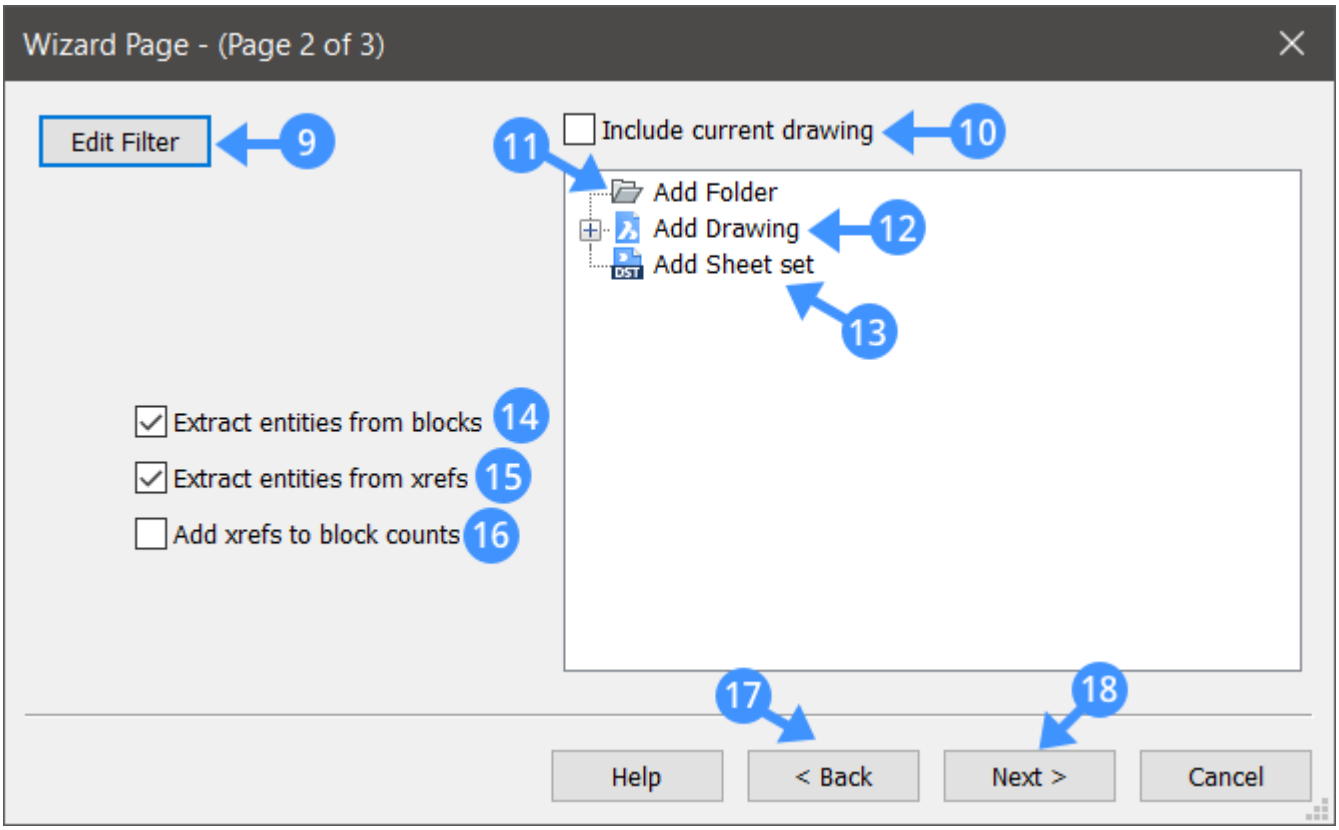

existing data extraction definition to automatically define the filter. See the Editing Data Extraction Definition (.dxd) files (2.12.8) to learn more about the filter syntax. Select entities to extract data from. **Note:** The Wizard automatically selects all entities in the drawing. **(10) Include current drawing** - adds the current drawing for data extraction. **(11) Add Folder** - adds a folder of a drawing for data extraction. **(12) Add Drawing** - adds a drawing for data extraction. **(13) Add Sheet Set** - adds a sheet set for data extraction. **(14) Extract entities from blocks**: Includes entities in selected blocks. **(15) Extract entities from Xrefs**: Includes entities in externally referenced drawings. **(16) Add Xrefs to block counts**: Counts selected xrefs as blocks. **(17) Back**: Switches back to Page 1. **Next:** Switches to the next page.

Page 3 (2.783 on the next page)

1. Select the properties to be included in the schedule: click the checkbox to check/uncheck a property: selected (☑) or not selected (☐).
2. To include plan and elevation symbols, click on the **Add block view... (19)** button.
3. Click on the Category column (20) to change how the property is shown in the schedule. (2.784 on page 1909) (2.785 on page 1910)
4. To sort the list, click the title in the column heading. Click again to sort in reverse order.
5. Click **Finish** to close the wizard (**or** click **Back** to switch back to page 2).

Figure 2.783

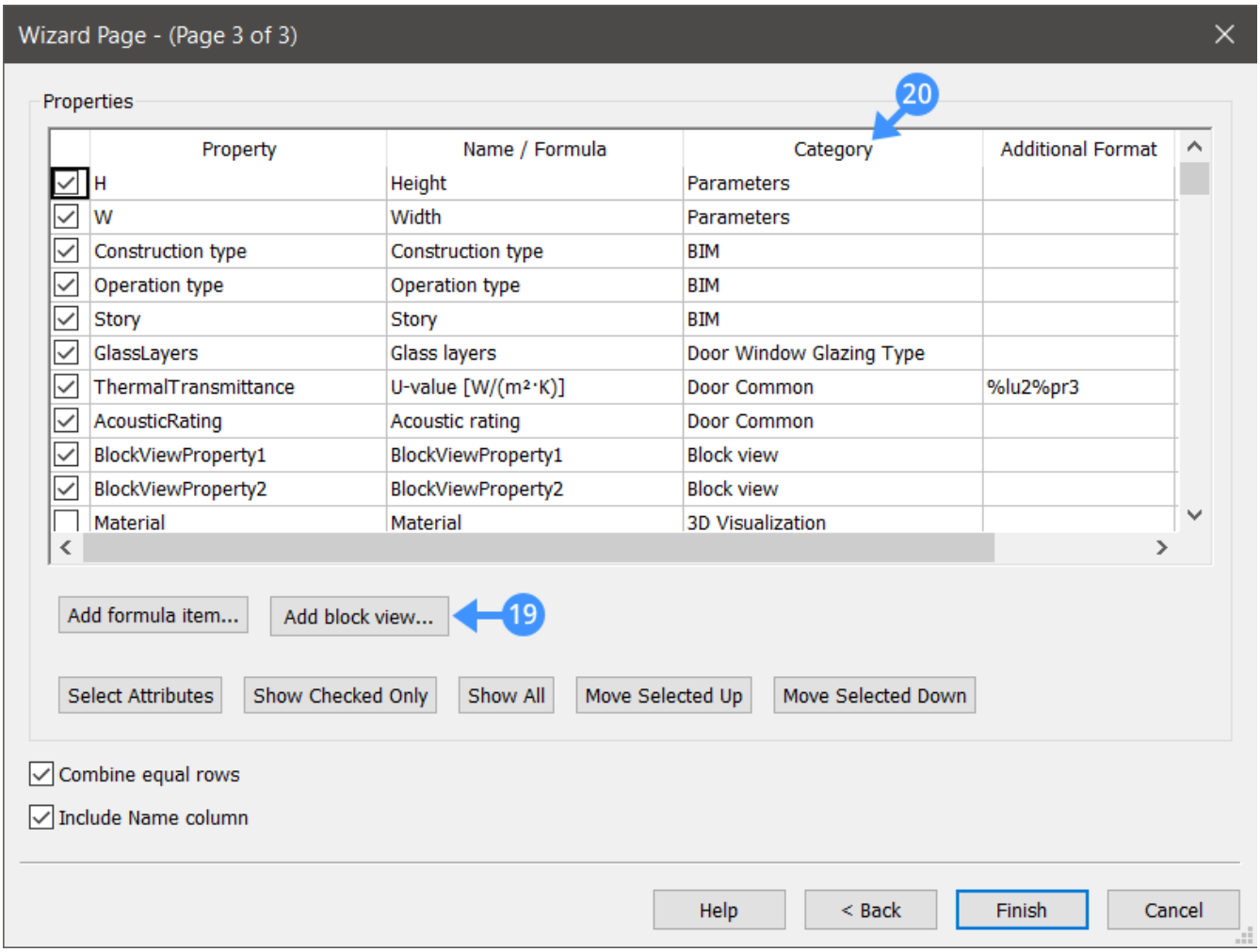
Wizard Page - (Page 3 of 3)
Properties
20
Property
Name / Formula
Category
Additional Format
H
Height
Parameters
W
Width
Parameters
Construction type
Construction type
BIM
Operation type
Operation type
BIM
Story
Story
BIM
GlassLayers
Glass layers
Door Window Glazing Type
ThermalTransmittance
U-value [W/(m²·K)]
Door Common
%lu2%pr3
AcousticRating
Acoustic rating
Door Common
BlockViewProperty1
BlockViewProperty1
Block view
BlockViewProperty2
BlockViewProperty2
Block view
Material
Material
3D Visualization
Add formula item...
Add block view...
19
Select Attributes
Show Checked Only
Show All
Move Selected Up
Move Selected Down
Combine equal rows
Include Name column
Help
< Back
Finish
Cancel

Figure 2.784

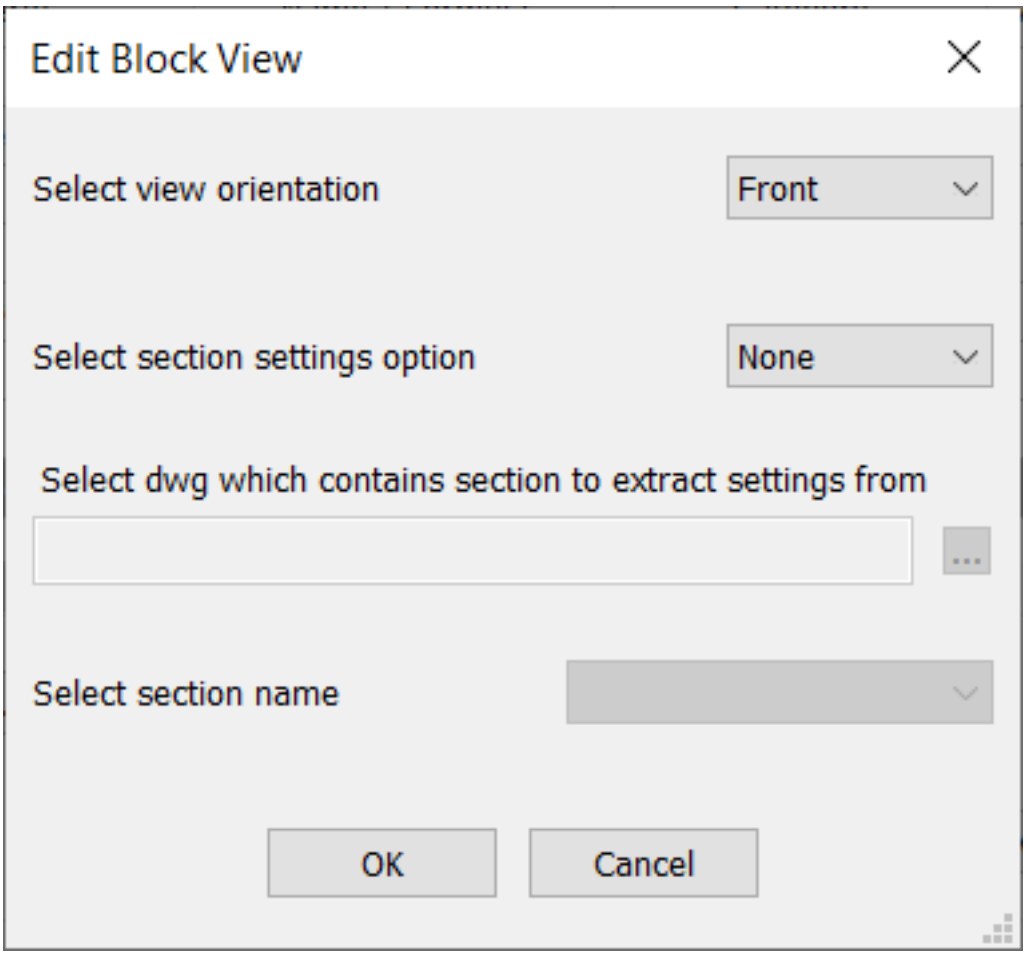
Edit Block View
Select view orientation
Front
Select section settings option
None
Select dwg which contains section to extract settings from
Select section name
OK
Cancel

Figure 2.785

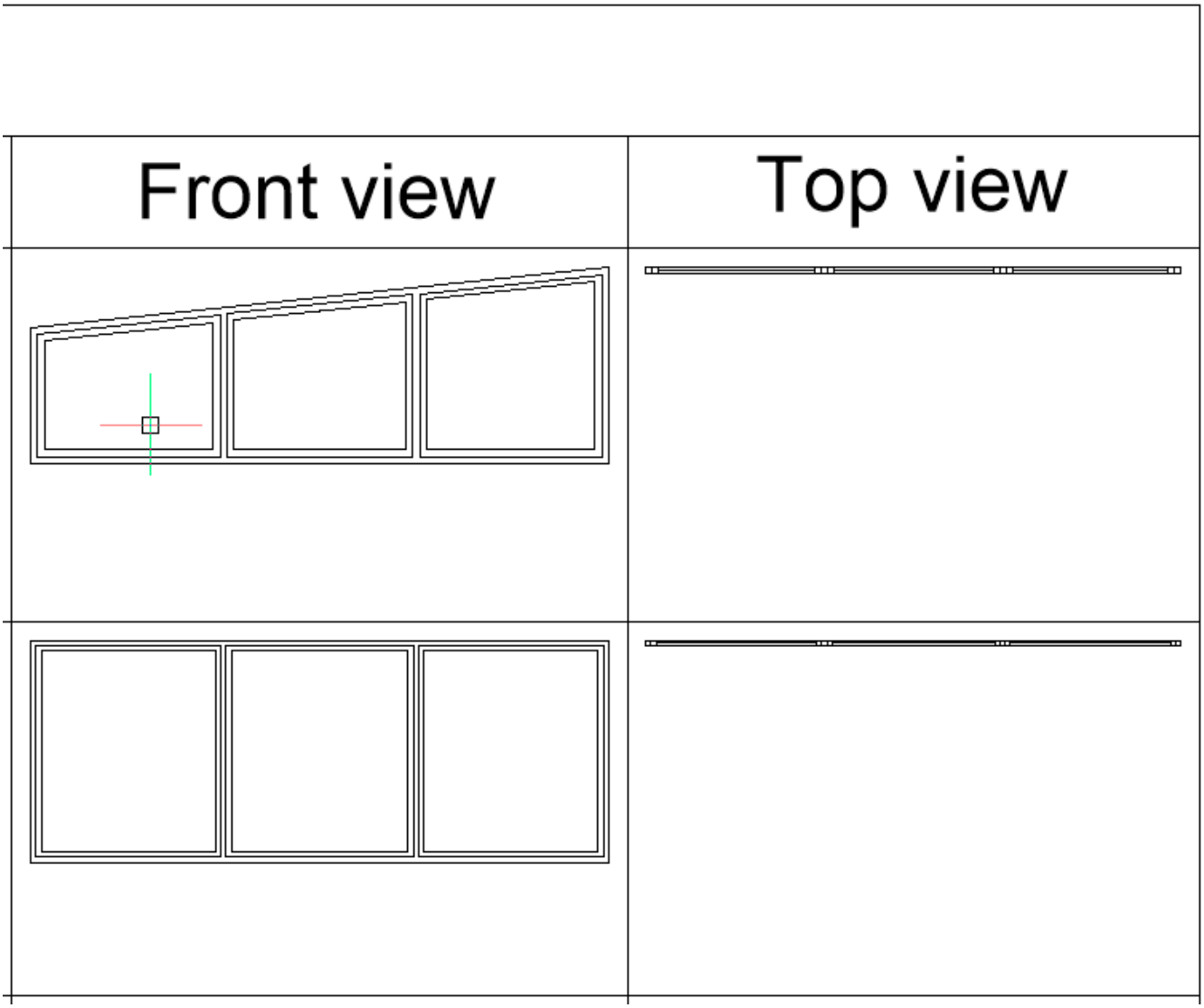

Update and display Schedules

1. Right-click on the new schedule (created in the **BIM Project Browser**). A context menu appears: (2.786)

Figure 2.786

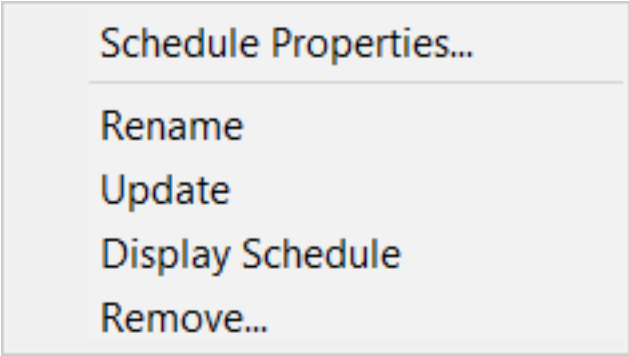

Schedule Properties	**Name**: Renames the schedule **Model**: Displays the link to the model file **DWG Handle**: Displays the DWG Handle. **Date Extraction File**: Displays the link to the Data Extraction Definition **Result Path**: Displays the resulting path
Rename	Renames the schedule
Update	Updates the schedule
Display Schedule	Displays the schedule
Remove...	Removes the schedule

2. Click on **Update**.
3. Once the schedule is updated, click on **Display Schedule**. The schedule is shown in the desired sheet. **Or** Double click on the schedule's name to display the schedule.

Create a window schedule

In this example, you will learn how to make a window schedule from scratch. You can create a door schedule in the same way.

Step 1: Create a project

1. Open the **BIM Project Browser (21)**.
2. Click on **Create Project... (22). (2.787 on the next page)**
3. Right-click on **Schedules (23).** A context menu appears.
4. Click on **Add Schedule... (24)** to open the wizard. (2.788 on page 1913)

Figure 2.787

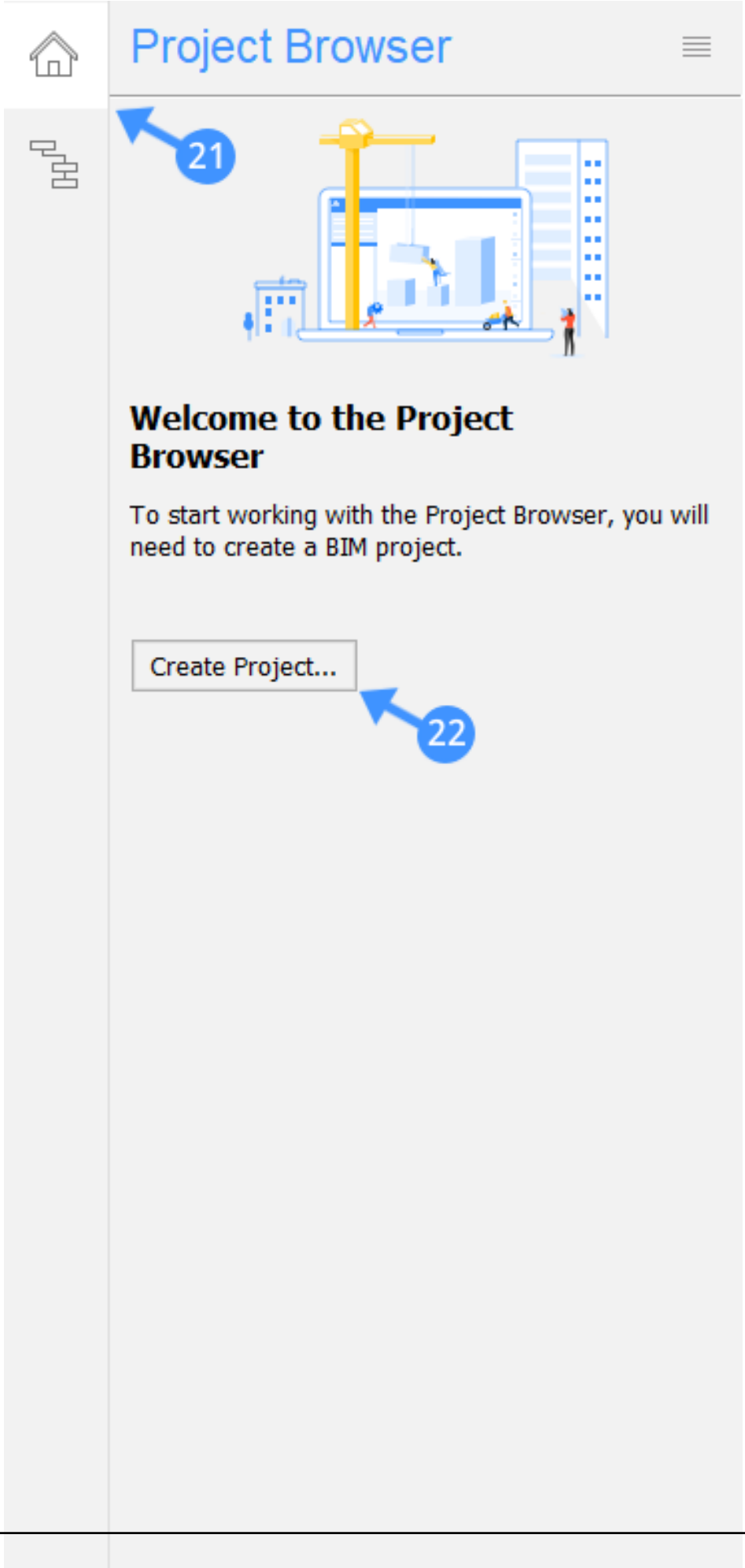
Project Browser
21
Welcome to the Project Browser
To start working with the Project Browser, you will need to create a BIM project.
Create Project...
22

Figure 2.788

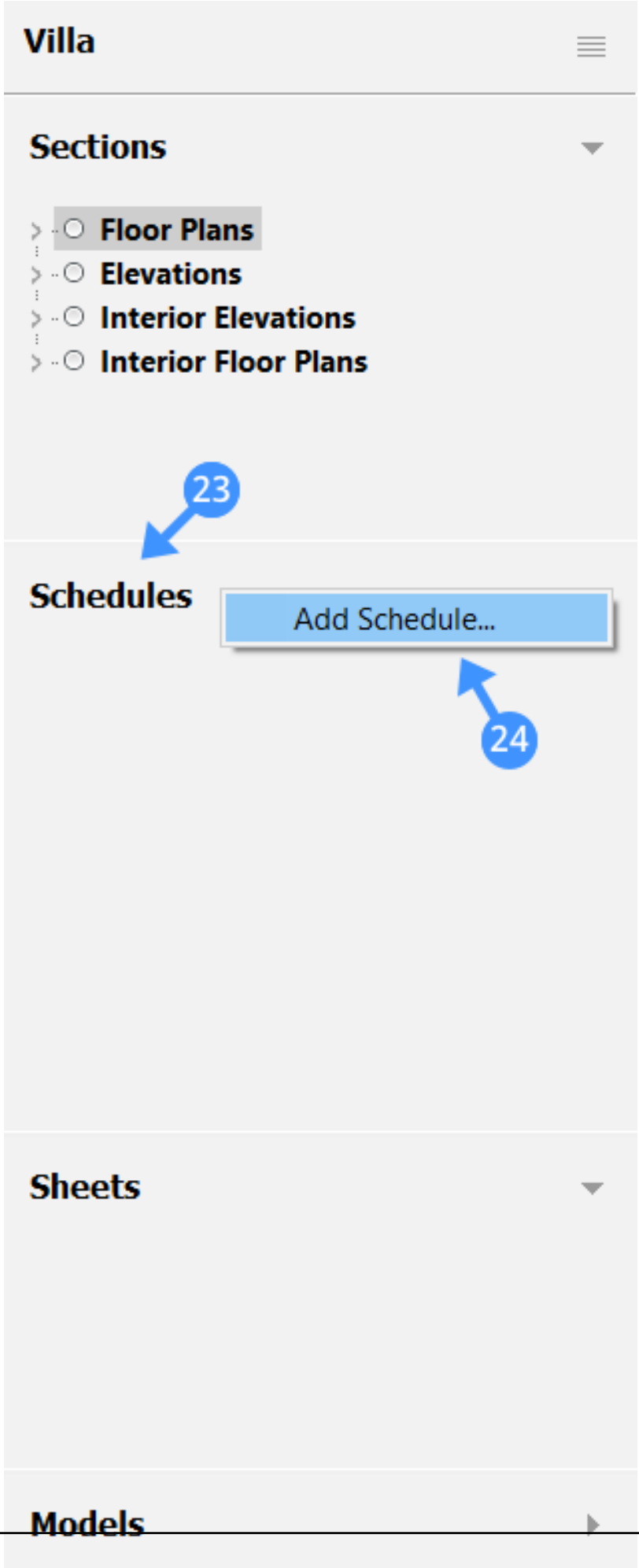
Villa
Sections
Floor Plans
Elevations
Interior Elevations
Interior Floor Plans
23
Schedules
Add Schedule...
24
Sheets
Models

Step 2: The schedule wizard

Page 1 (2.789)

Figure 2.789

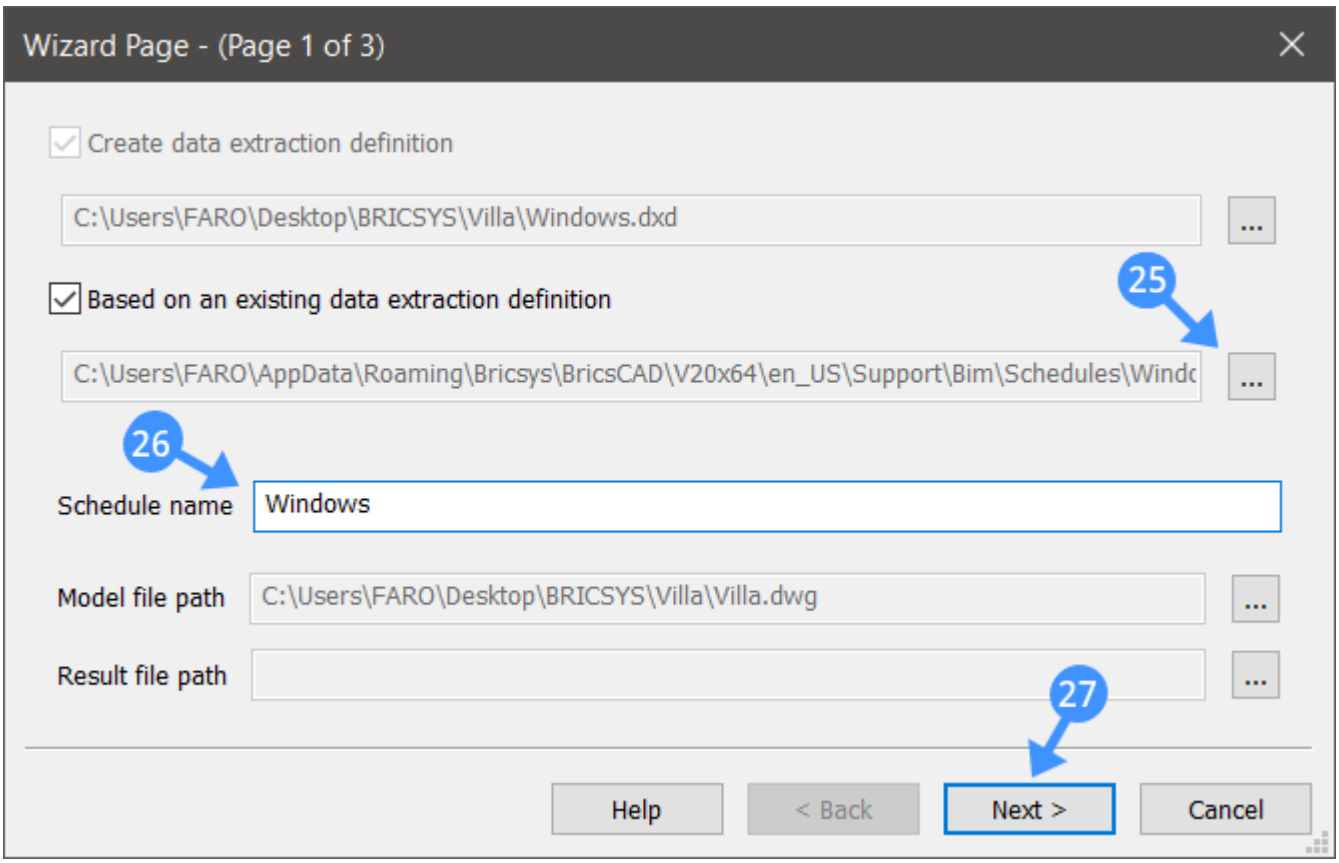

For this example, use an existing data extraction definition.

1. Click on the **browse** button. (25) A folder pops up. This contains the predetermined data extraction definitions.
2. In the folder, select '**Windows.dxd**'.
3. Change the schedule name, in this case, "windows" (26).
4. The **Model file path** is correct because it was taken from the model file. To create the schedule on a separate sheet keep the **Result file path** empty.
5. Click **next** (27).

Page 2 (2.790 on the facing page)

6. The wizard automatically selects all the entities in the model.
7. Click **next** (28).

Page 3 (2.791 on page 1916)

8. Select the properties to include in the schedule. For this example the front and top view of the windows. Select **BlockViewProperty1** and **BlockViewProperty2**. (29) (This is done automatically).
9. Click on their **Category**, the '**Edit Block View**' window appears.
10. Choose the view. (2.792 on page 1917)
11. Click **Finish**. (30)

Figure 2.790

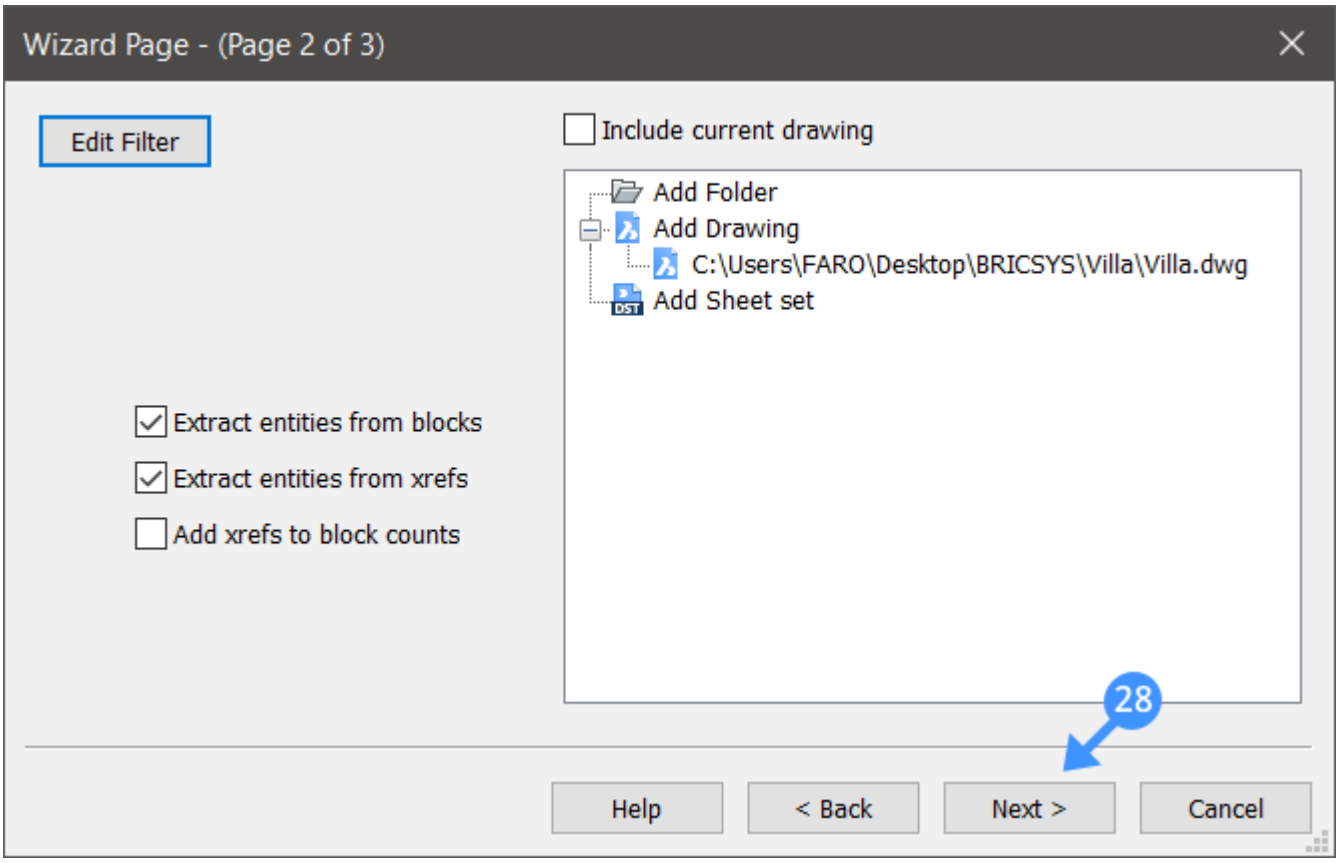
Wizard Page - (Page 2 of 3)
Edit Filter
Include current drawing
Add Folder
Add Drawing
C:\Users\FARO\Desktop\BRICSYS\Villa\Villa.dwg
Add Sheet set
Extract entities from blocks
Extract entities from xrefs
Add xrefs to block counts
28
Help
< Back
Next >
Cancel

Figure 2.791

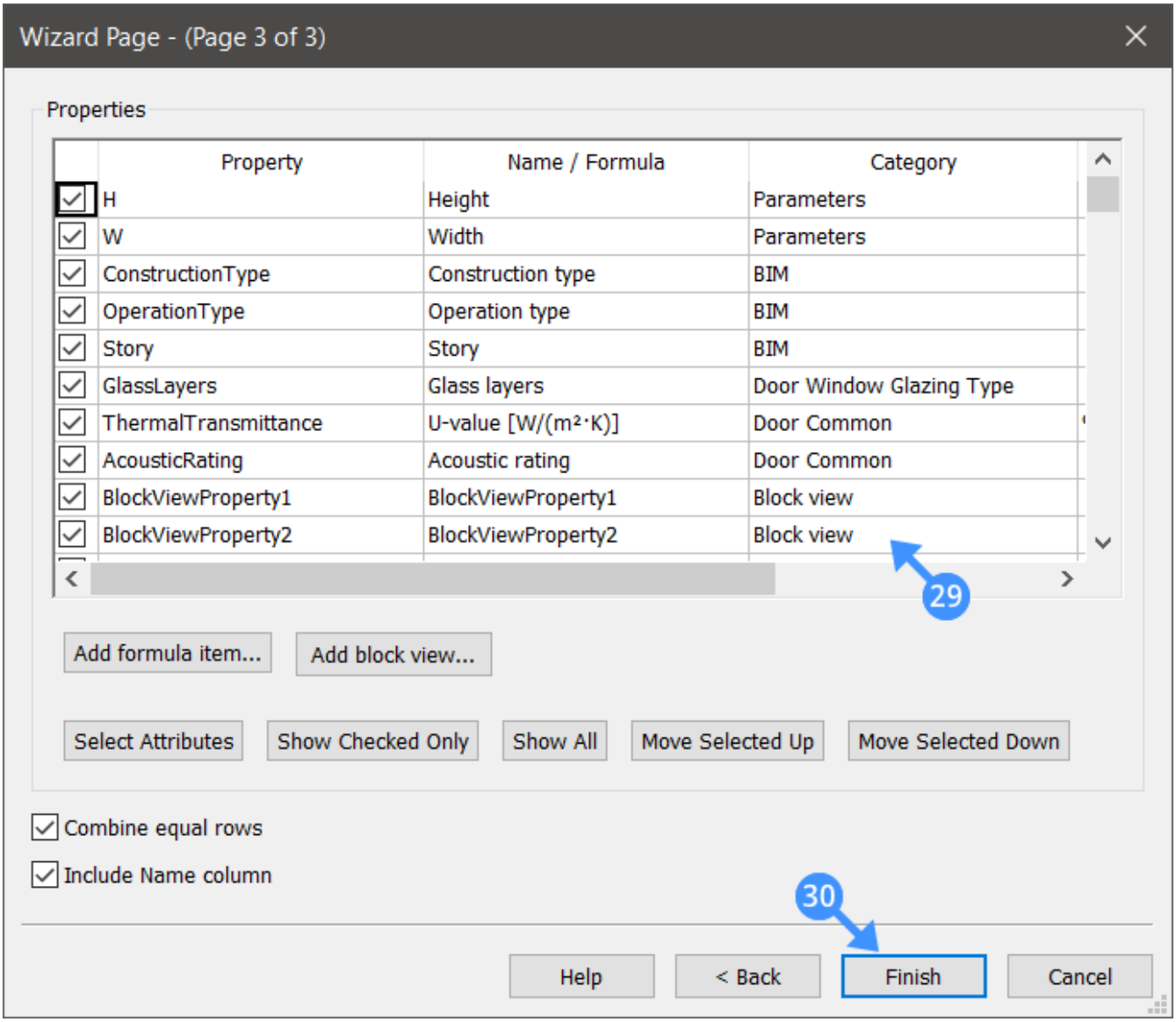
Wizard Page - (Page 3 of 3)
Properties
Property
Name / Formula
Category
H
Height
Parameters
W
Width
Parameters
ConstructionType
Construction type
BIM
OperationType
Operation type
BIM
Story
Story
BIM
GlassLayers
Glass layers
Door Window Glazing Type
ThermalTransmittance
U-value [W/(m²·K)]
Door Common
AcousticRating
Acoustic rating
Door Common
BlockViewProperty1
BlockViewProperty1
Block view
BlockViewProperty2
BlockViewProperty2
Block view
29
Add formula item...
Add block view...
Select Attributes
Show Checked Only
Show All
Move Selected Up
Move Selected Down
Combine equal rows
Include Name column
30
Help
< Back
Finish
Cancel

Figure 2.792

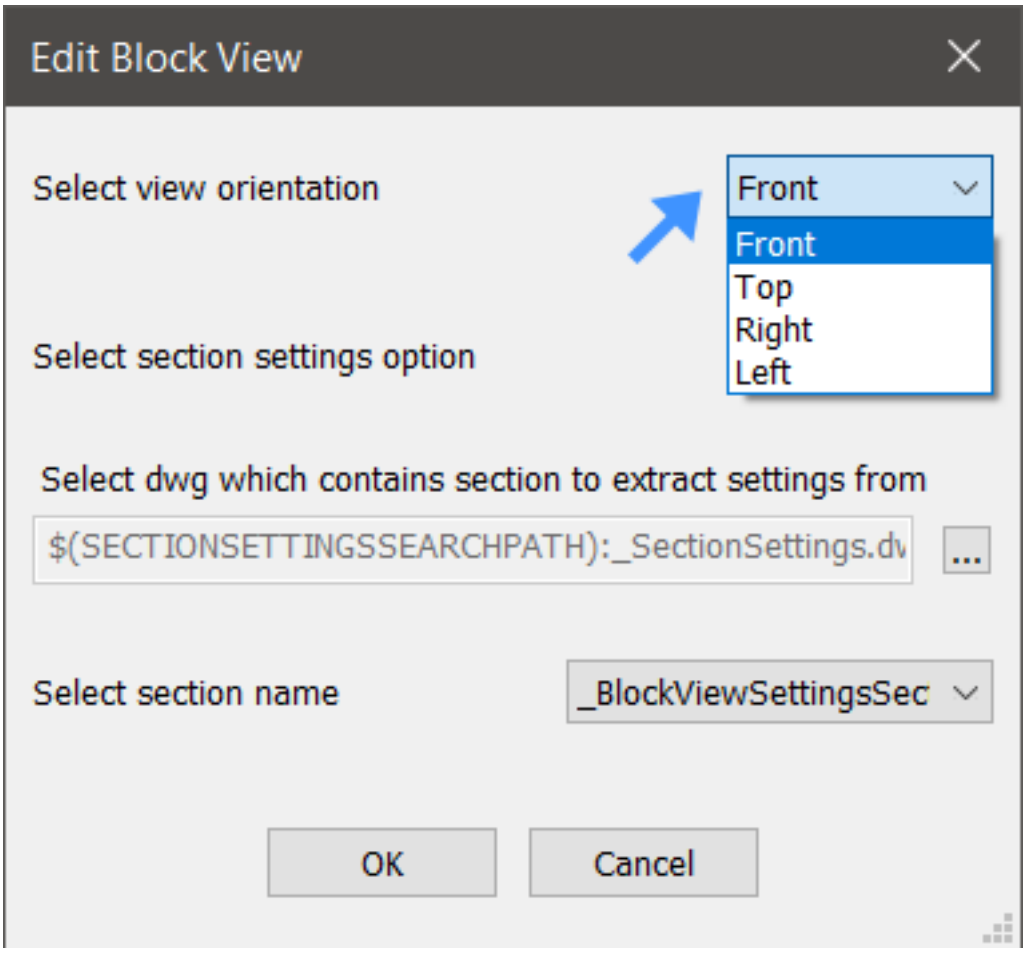
Edit Block View
Select view orientation
Front
Front
Top
Right
Left
Select section settings option
Select dwg which contains section to extract settings from
$(SECTIONSETTINGSSEARCHPATH):_SectionSettings.dw
...
Select section name
_BlockViewSettingsSec
OK
Cancel

Step 3: Open the schedule

12. Right-click on the new schedule. (31)
13. In the context menu select **Update**. (32)
14. Open the schedule:
    - Double click on the schedule.
    - Right-click on the schedule and select **Display Schedule**. (33)
    - Go to **Sheets** and double-click on the schedule sheet.

    (2.793 on the next page)
15. The result is as follows: (2.794 on page 1920)

Figure 2.793

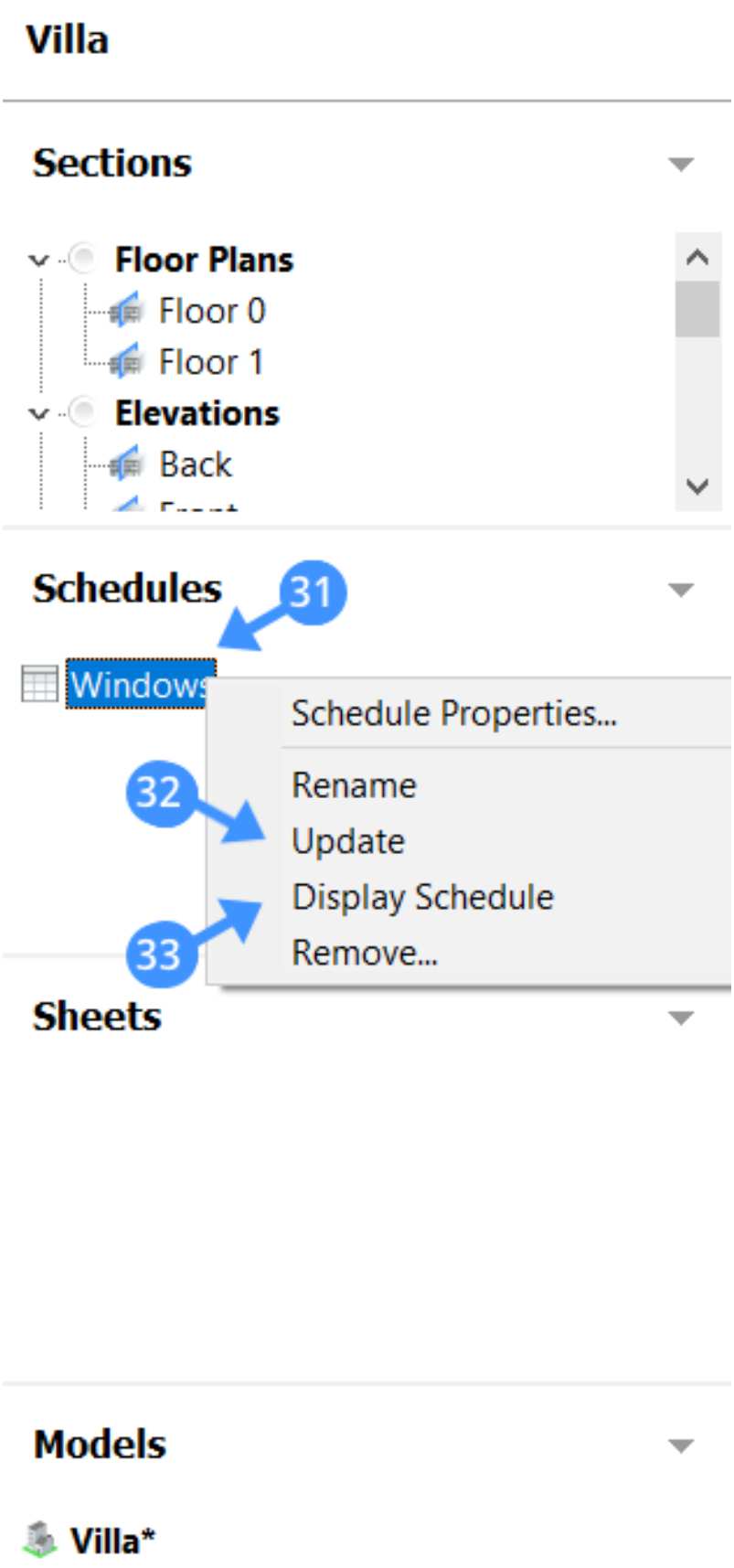
Villa
Sections
Floor Plans
Floor 0
Floor 1
Elevations
Back
Schedules
31
Windows
Schedule Properties...
32
Rename
Update
Display Schedule
33
Remove...
Sheets
Models
Villa*

Figure 2.794

Windows											
Count	Name	Overall height	Overall width	Construction type	Operation type	Story	Glass layers	U-value [W/(m² K)]	Acoustic rating	BlockViewProperty1	BlockViewProperty2
1	Double Panel Vertical Window	2900.000000	3600.000000	Wood	Double panel vertical	Floor 0	3	0.600	32 dB	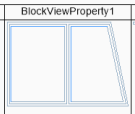	
1	Double Panel Vertical Window	2900.000000	3000.000000	Wood	Double panel vertical	Floor 0	3	0.600	32 dB		
1	Single Panel Window	1000.000000	1600.000000	Wood	Single panel	Floor 1	3	0.600	32 dB	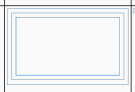	
1	Single Panel Window	2900.000000	5700.000000	Wood	Single panel	Floor 1	3	0.600	32 dB		
2	Single Panel Window	2900.000000	800.000000	Wood	Single panel	Floor 0	3	0.600	32 dB		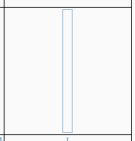
1	Triple Panel Vertical Window	1000.000000	12400.000000	Wood	Triple panel vertical	Floor 1	3	0.600	32 dB		
1	Triple Panel Vertical Window	2900.000000	6500.000000	Wood	Triple panel vertical	Floor 0	3	0.600	32 dB		
1	Triple Panel Vertical Window	2900.000000	7600.000000	Wood	Triple panel vertical	Floor 0	3	0.600	32 dB		
1	Triple Panel Vertical Window	2900.000000	6600.000000	Wood	Triple panel vertical	Floor 0	3	0.600	32 dB		

Chapter 3

BricsCAD Mechanical

3.1 Part Design - Workflows

3.1.1 Deflector sheave editing

https://www.youtube-nocookie.com/embed/8ZBDeJ3Au3E You need a **BricsCAD Platinum** license for this tutorial.

1. Open the **Geared_Traction_Machine_2_PMI_assembly.dwg** file from Geared_Traction_Machine_2_PMI_assembly.zip. (3.1)

Figure 3.1



2. Select **Geared_Traction_Machine_2_PMI** in the Mechanical Browser (3.2.2).
3. Click **Open (6.23.8)** ( ) on the right-click menu.
4. Click the **Form Component (6.8.11)** ( ) tool button on the **Assembly | Modify** panel of the Ribbon (1.10.6).
5. Select **Deflector Sheave**.
6. Select the **center point** of the front face of the **Deflector Sheave** as the base point of the component.
7. Save the file as **Deflector_Sheave_2.dwg**.
8. Select **Deflector_Sheave_2** in the Mechanical Browser (3.2.2).
9. Click **Open (6.23.8)** ( ) on the right-click menu. (3.2 on the following page)

Figure 3.2



10. In the **Layers** drop-down menu on the **Home | Layers** panel of the Ribbon (1.10.6), select layer **"0"** and click **Color**. (3.3 on the next page)
11. Change the color to **40** and click the **OK** button. (3.4 on page 1924)

12. Switch to **Front** view in the LookFrom (6.20.39) widget by clicking the bottom triangle.
13. Make sure that the **Select Faces** option in the Settings (6.27.23) dialog is switched on (the **Select Faces** ( ) button on the **Home | Setting** panel of the Ribbon (1.10.6)).
14. Using a Green Crossing Window Selection (1.24.6), select the groves on the new deflector sheave. Use the CTRL key to change the selection method. (3.5 on page 1925)
15. Delete the groves on the new deflector sheave.

Figure 3.3

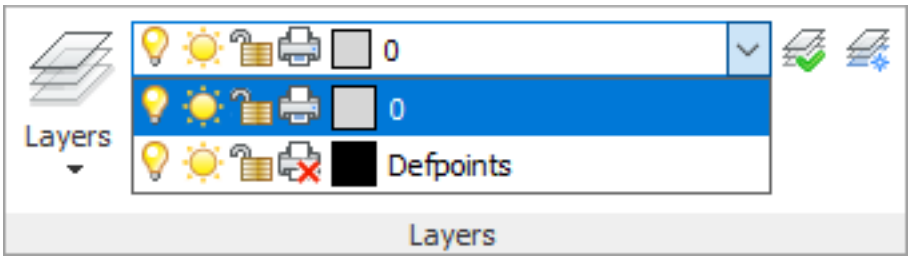

16. Using the **Select same or less radius fillets (6.12.26)** ( ) button on the **Solid | Select** panel of the Ribbon (1.10.6), select all fillets on the deflector sheave.
17. Delete all fillets.
18. Open the Deflector_Sheave.dwg file.
19. Click the **Copy with base point (6.9.56)** ( ) tool button on the **Home | Edit** panel of the Ribbon (1.10.6).
20. Enter **0,0,0** as the base point.
21. Select **Deflector Sheave** and hit **Enter**.
22. Switch to the **Deflector_Sheave_2.dwg** file.
23. Click the **Paste (6.24.10)** ( ) tool button on the **Home | Edit** panel in the Ribbon (1.10.6).
24. Enter **-300,0,0** as the insertion point.
25. Switch to **Front** view in the LookFrom (6.20.39) widget by clicking the bottom triangle.
26. Using a Blue Window-Inside Selection Box (1.24.6) select the lateral faces of the deflector sheave. Use the CTRL key to change the selection type. (3.6 on page 1926)
27. Select **Move (6.12.17)** ( ) from the **Model** section of the Quad (2.2.3).
28. Move the faces left, enter a distance of **12** and hit **Enter**.
29. Select the left face of the internal part of the wheel.
30. Select **Solid Extrude (6.12.13)** ( ) from the **Model** section of the Quad (2.2.3).
31. Move the face right, enter a distance of **10** and hit **Enter**.
32. Select the left face of the external part of the wheel.
33. Click the **Same area faces (6.12.26)** ( ) on the **Solid | Select** section of the Ribbon (1.10.6).
34. Select **Push/Pull (2.4.13)** ( ) from the **Model** section of the Quad (2.2.3).
35. Move the mouse cursor left.
36. Enter a distance of **17** and hit **Enter**.
37. Using the **Same area faces (6.12.26)** ( ) button select the 2 internal cylindrical faces of the deflector sheave. (3.7 on page 1927)
38. Switch to **Left** view in the LookFrom (6.20.39) widget by clicking the left triangle.
39. Select **Push/Pull (2.4.13)** ( ) from the **Model** section of the Quad (2.2.3).
40. Align with the internal cylindrical face of the original deflector sheave (or enter a distance of **234**) and hit **Enter**.
41. Select the external face of the new deflector sheave.
42. Select **Push/Pull (2.4.13)** ( ) from the **Model** section of the Quad (2.2.3).
43. Align with the external face of the original deflector sheave (or enter a distance of **262.5**) and hit **Enter**.
44. Switch to **Front** view in the LookFrom (6.20.39) widget by clicking the bottom triangle.
45. Make sure that the **Snap to center** option in the Settings (6.27.23) dialog is switched on (Snap to center (6.9.3) ( ) button on the **Home | Entity Snaps** panel of the Ribbon (1.10.6)).
46. Repeat step 15 for select faces of groves on the original deflector sheave. (3.8 on page 1928)
47. Click the **Copy Faces (6.12.8)** ( ) from the **Model** section of the Quad (2.2.3).
48. Select the **center point** on the left face of the original deflector sheave as the base point (hit SHIFT to fix the dynamic UCS).
49. Select the center point on the left face of the new deflector sheave as the insertion point (hit SHIFT to fix the dynamic UCS). (3.9 on page 1929)
50. Delete the original deflector sheave. This is no longer needed.

Figure 3.4

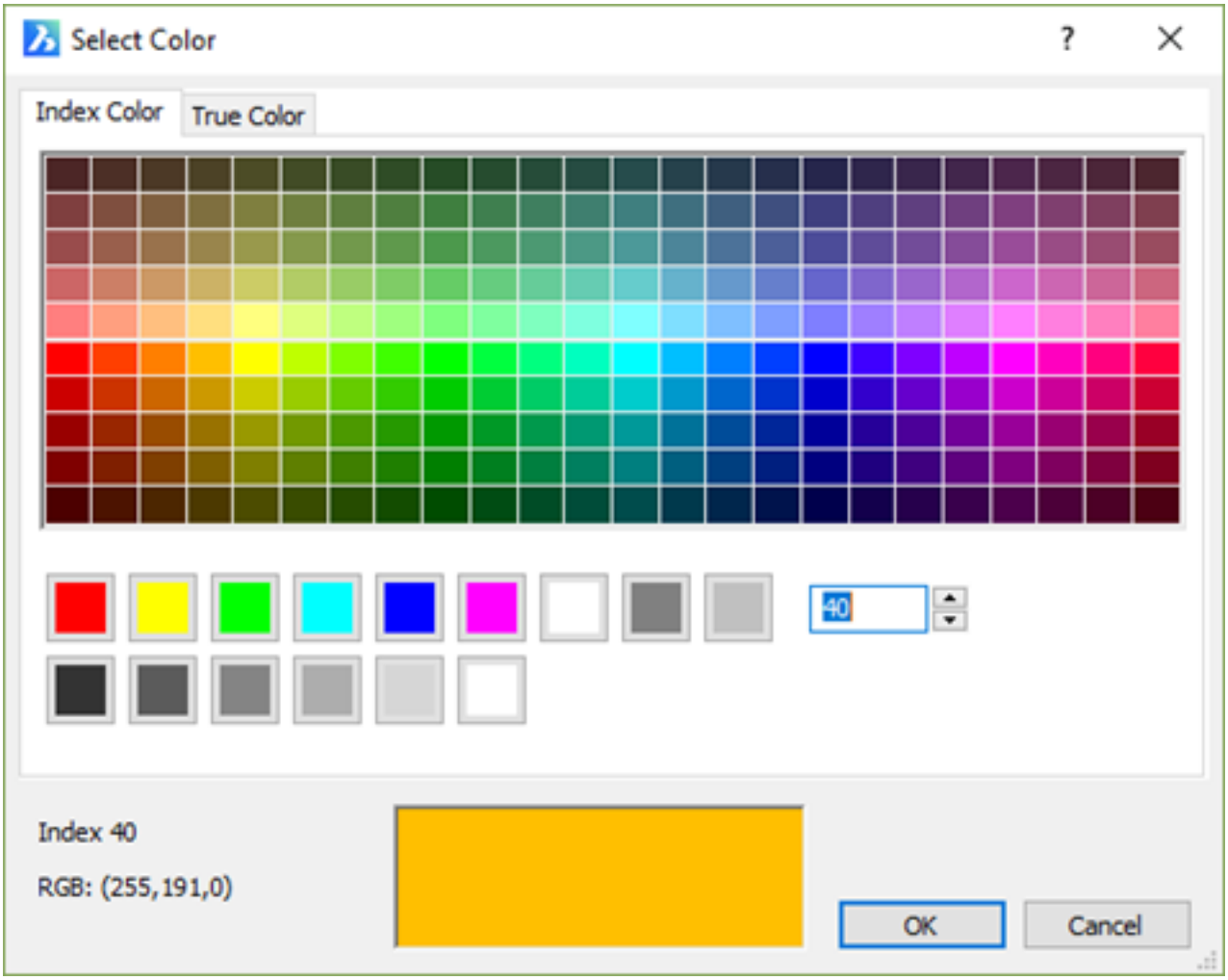

51. Make sure the **Select edges** option in Settings (6.27.23) dialog is switch on (**Select Edges** ( ) button tools on the **Home | Setting** panel of the Ribbon (1.10.6)).
52. Select the edges as shown in the picture below and select **Fillet (6.12.14)** ( ) from the **Model** section of the Quad (2.2.3). **(3.10 on page 1930)**

Figure 3.5

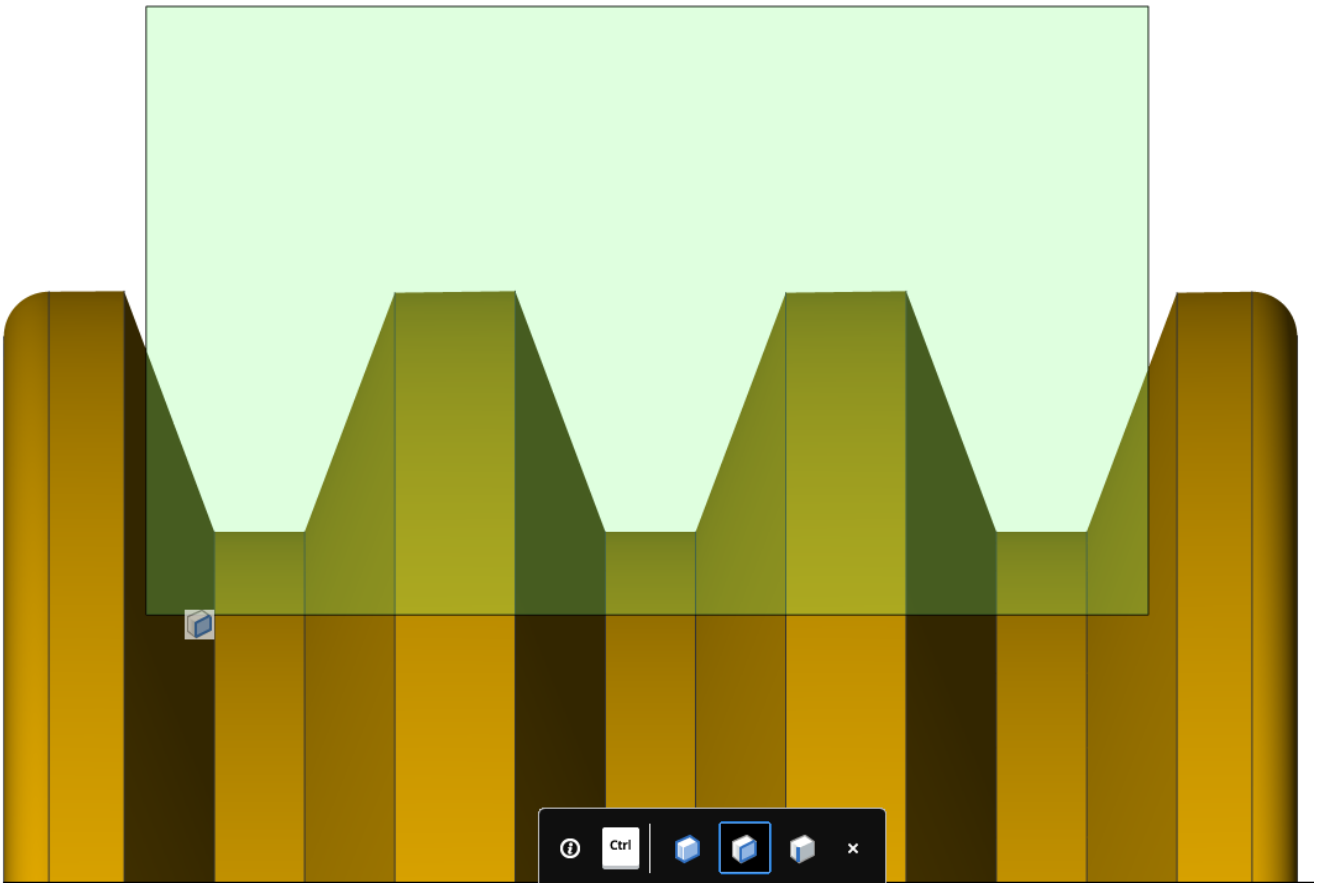

Figure 3.6

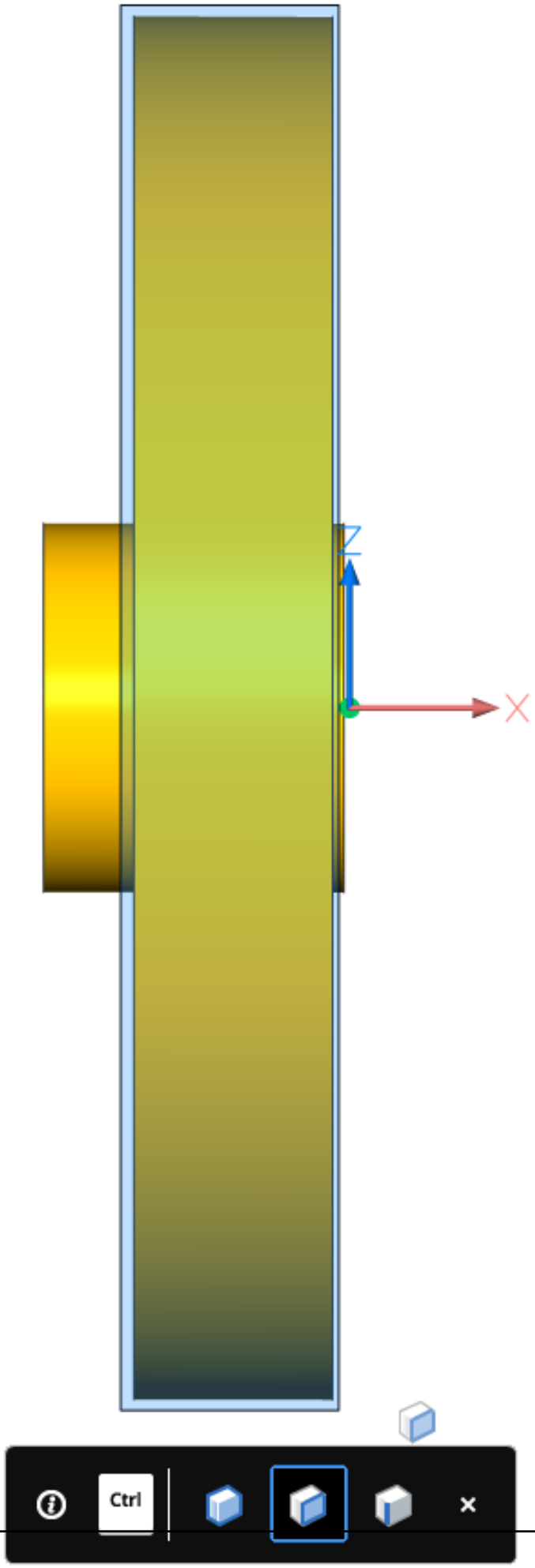

Figure 3.7

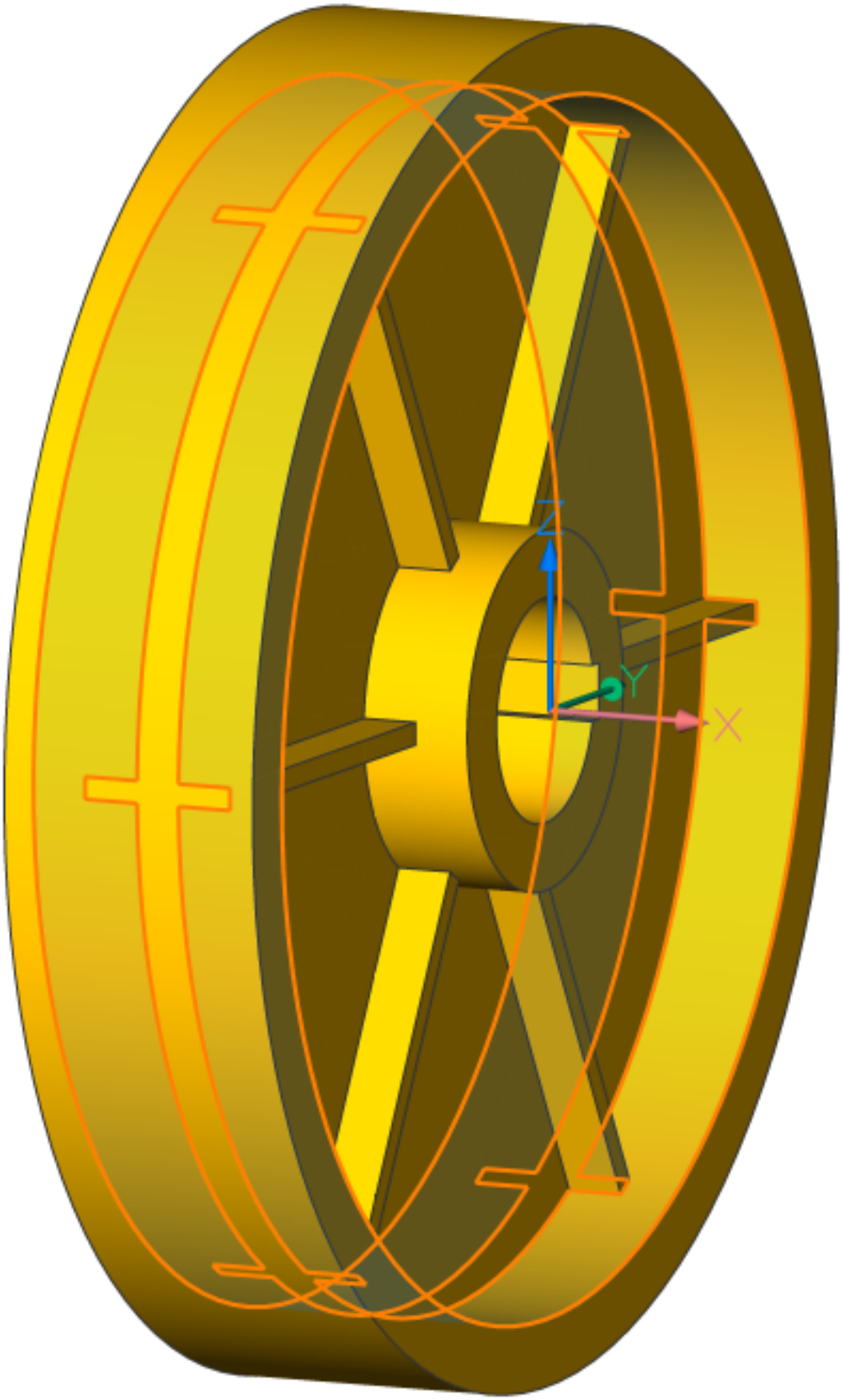

Figure 3.8

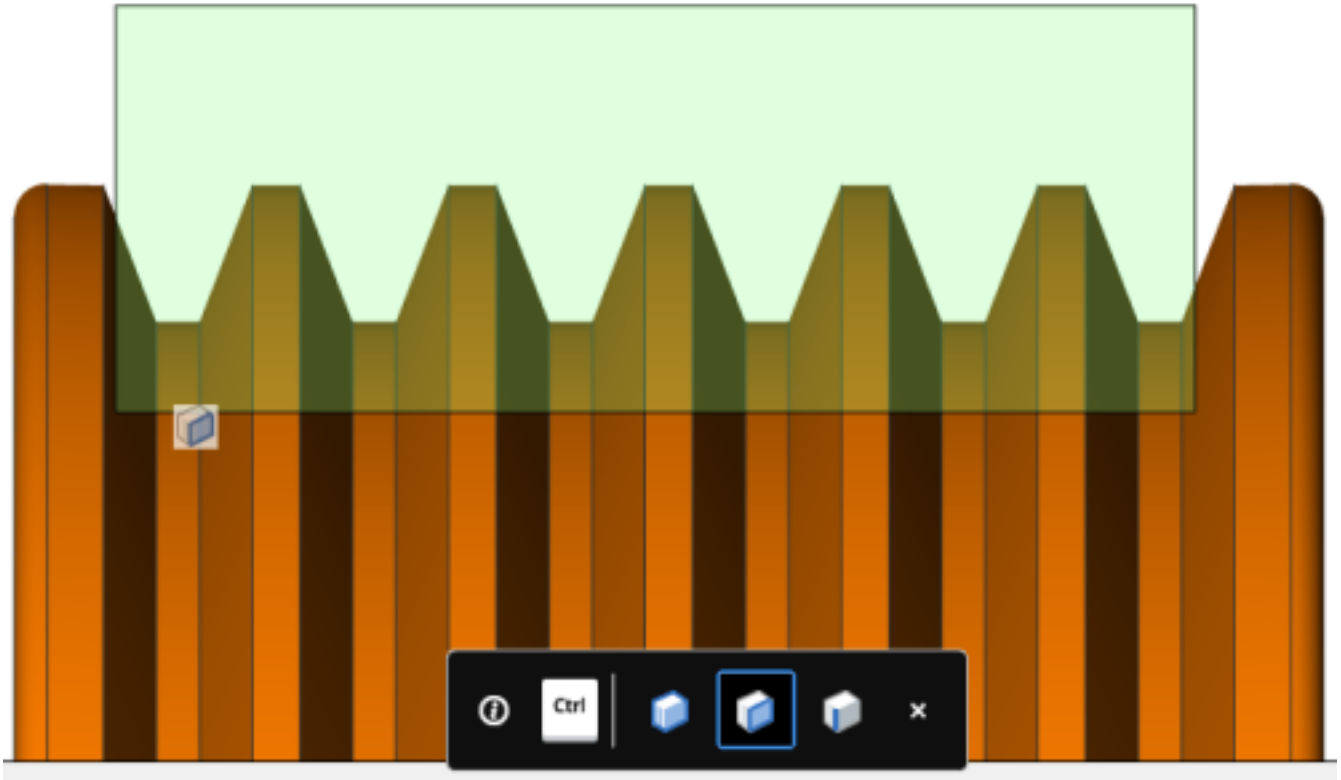

Figure 3.9

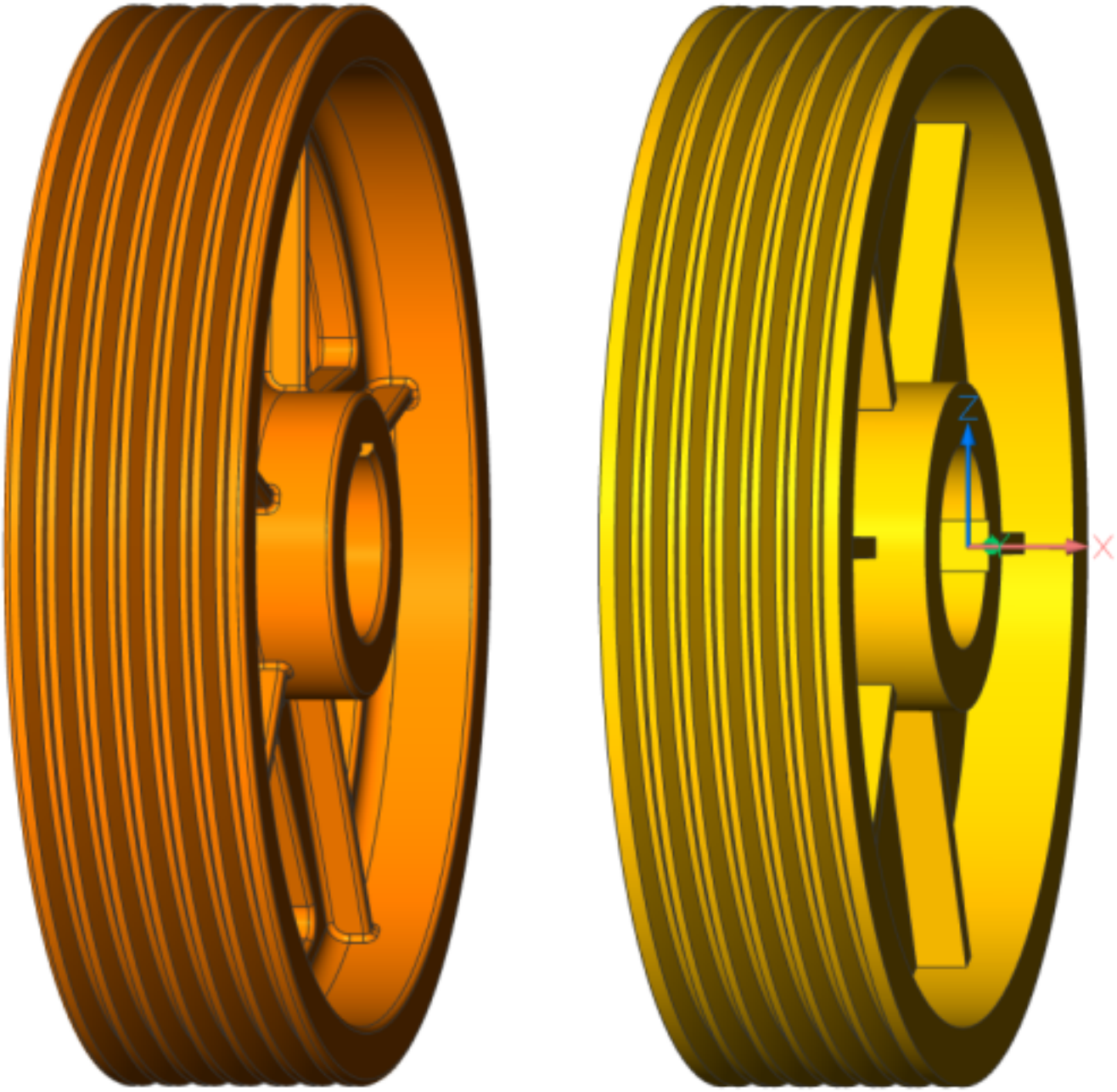

Figure 3.10



53. Enter a radius of **10** and hit **Enter**.
54. Select the edges as shown in the picture below and select **Fillet (6.12.14)** ( ) from the **Model** section of the Quad (2.2.3). **(3.11 on the next page)**
55. Enter a radius of **3** and hit **Enter**.
56. Make sure that the **Snap to geometric center** option in the Settings (6.27.23) dialog is switched on (**Snap to geometric center (6.15.4)** ( ) button on the **Home | Entity Snaps** panel of the Ribbon (1.10.6)).
57. Draw a circle in the geometric center of one of the sectors between the ribs using Circle (6.9.21) ( ) from the **Draw** section of the Quad (2.2.3).
58. Enter a radius of **50** and hit **Enter**.
59. Select the circle that was just created. (3.12 on page 1932)
60. Select **Solid Extrude (6.12.13)** ( ) from the **Model** section of the Quad (2.2.3).
61. Enter a distance of **20** with **Subtract** option and hit **Enter**.
62. Select the hole edges and select **Fillet (6.12.14)** ( ) from the **Model** section of the Quad (2.2.3).
63. Enter a radius of **3** and hit **Enter**.
64. Select the depression that was just created.

Figure 3.11

65. Select the **Copy Faces (6.12.8)** ( ) on the **Solid | Edit** panel of the Ribbon (1.10.6).
66. In the **DMCOPYFACES** menu select the **Multiple** option. (3.13 on the next page)
67. Select the **geometric center** of the sector as the base point of copying (hit SHIFT to fix the dynamic UCS).
68. Select the **geometric center** of all other sectors as points of insertion. (3.14 on page 1933)
69. Select the **Deflector Sheave** and change **Color** on the Properties panel (1.8.4) to **RGB:255,191,0**.
70. Save the Deflector_Sheave_2.dwg file.
71. Switch to the **Geared_Traction_Machine_2_PMI.dwg** file.
72. Select **Deflector_Sheave_2** in the Mechanical Browser (3.2.2).
73. Click **Update (6.12.34)** ( ) on the right-click menu.
74. Save **Geared_Traction_Machine_2_PMI.dwg** file. (3.15 on page 1934)
75. Switch to the **Geared_Traction_Machine_2_PMI_assembly.dwg** file.
76. Select **Geared_Traction_Machine_2_PMI** in the Mechanical Browser (3.2.2).
77. Click **Update (6.12.34)** ( ) on the right-click menu. (3.16 on page 1934)

Figure 3.12

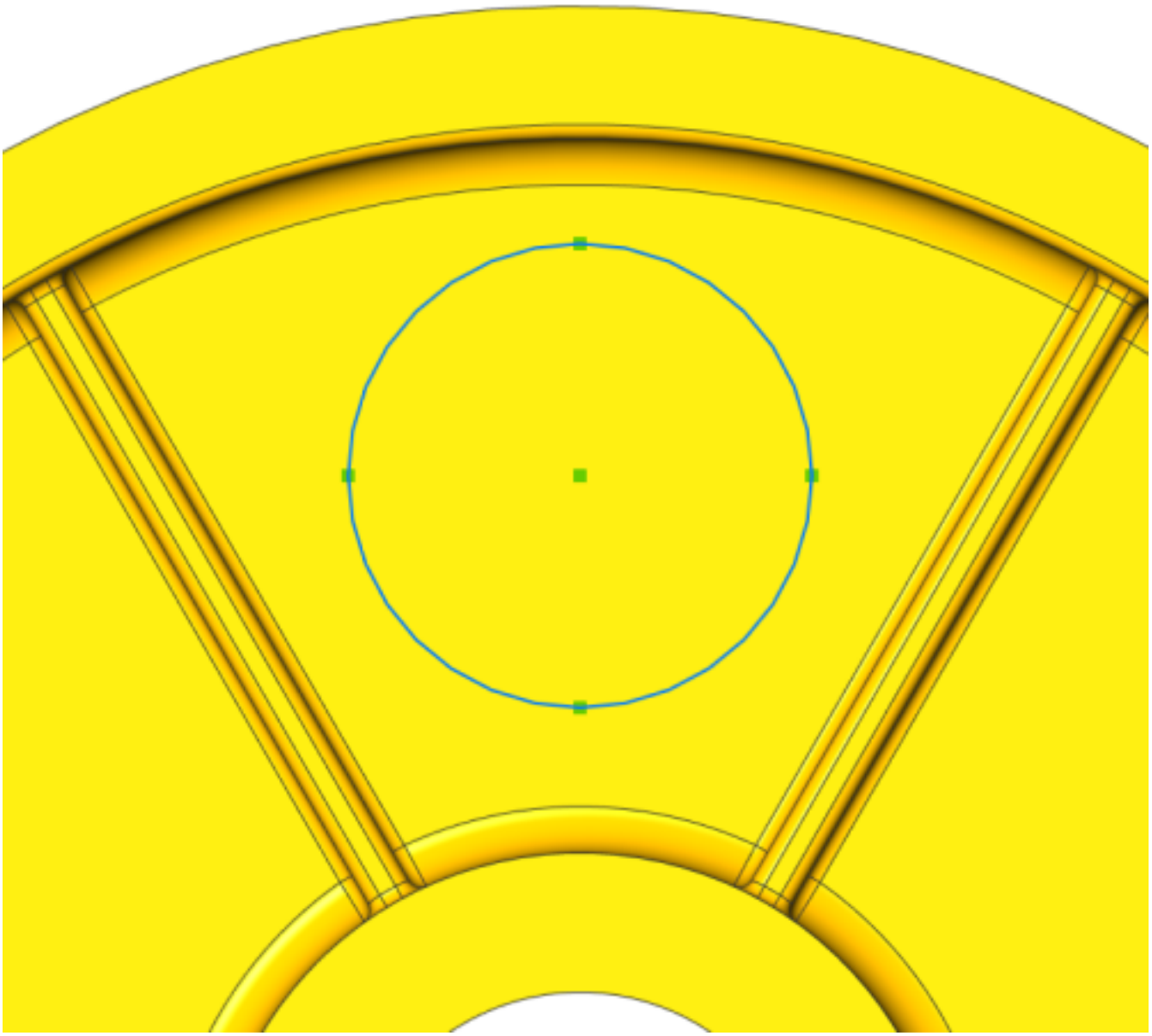

Figure 3.13

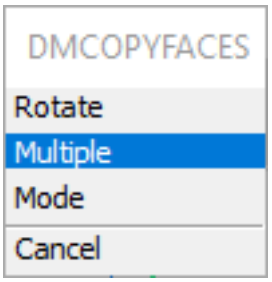

Figure 3.14

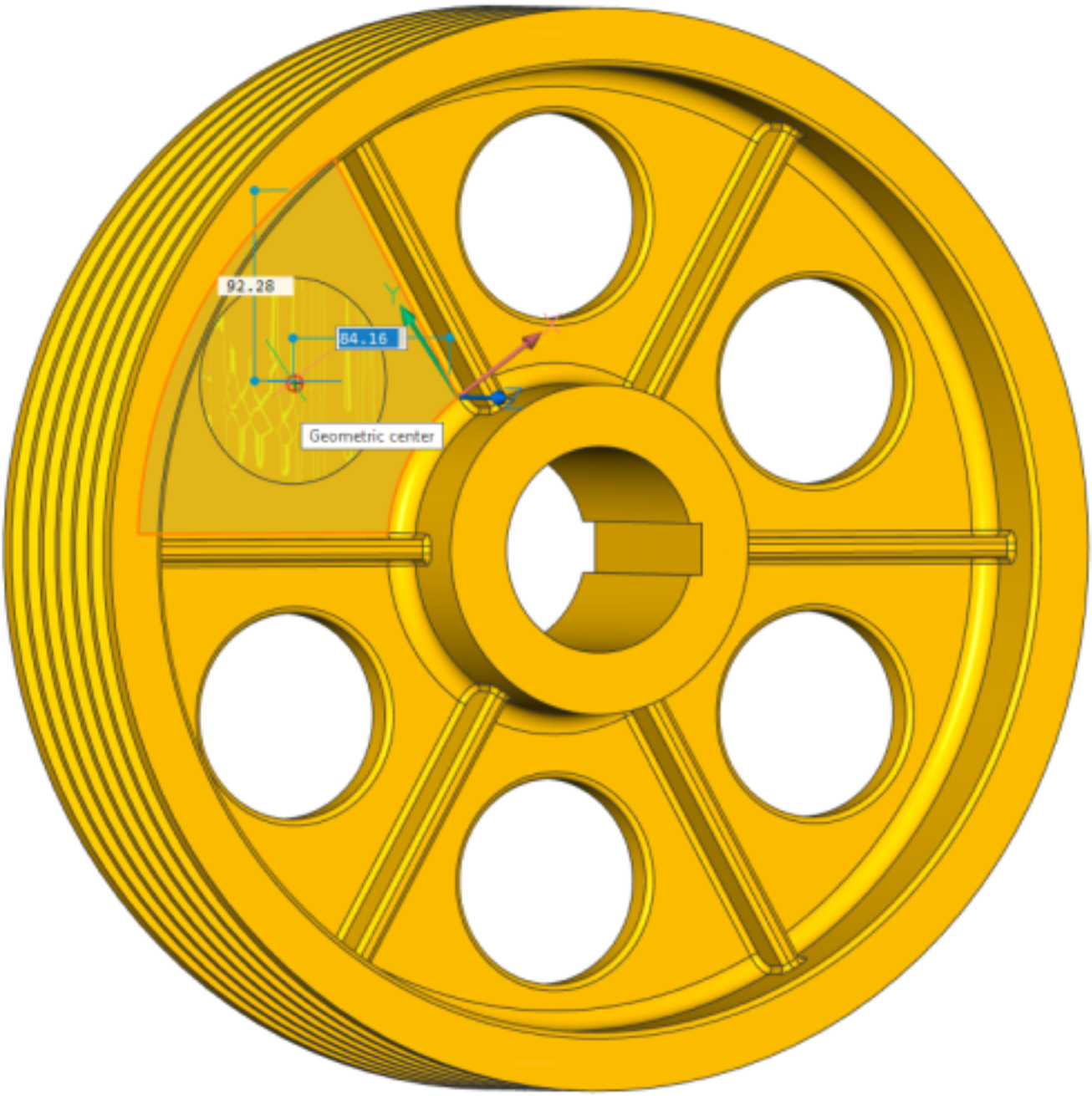

Figure 3.15



Figure 3.16



3.1.2 Shaft support editing

https://www.youtube-nocookie.com/embed/jpQf9RN_YZg You need a **BricsCAD Platinum** license for this tutorial.

3.1.3 Step 1. Resize

1. Open the **Shaft_support.dwg** file from Shaft_support_files.zip.
2. Select **Bearing_support** in the Mechanical Browser (3.2.2).
3. Click **Open (6.23.8)** ( ) on the right-click menu.
4. Click the **Same Radius fillets (6.12.26)** ( ) button on the **Solid | Select** panel in the Ribbon (1.10.6) and click any fillet face. (3.17)

Figure 3.17



5. Delete all fillets with the **Erase (6.13.8)** ( ) button on the **Solid | Edit** panel in the Ribbon (1.10.6) or the **Modify** section of the Quad (2.2.3).
6. Delete the chamfer on the front cylindrical edge with the **Erase (6.13.8)** ( ) button in the **Solid | Edit** panel in the Ribbon (1.10.6) or the **Modify** section of the Quad (2.2.3). (3.18 on the following page)
7. Select the two inclined faces. Select **Push/Pull (2.4.13)** ( ) from the **Model** section of the Quad (2.2.3).
8. Enter a distance of **10** and hit **Enter.** (3.19 on page 1937)
9. Select the outer top cylindrical face. Select **Push/Pull (2.4.13)** ( ) from the **Model** section of the Quad (2.2.3).
10. Enter a distance of **70** and hit **Enter**. (3.20 on page 1937)
11. Select the larger of the two internal cylindrical faces. (3.21 on page 1938)
12. Select **Push/Pull (2.4.13)** ( ) from the **Model** section of the Quad (2.2.3).
13. Enter a distance of **55** and hit **Enter**.
14. Select the smaller of the two internal cylindrical faces. (3.22 on page 1938)
15. Select **Push/Pull (2.4.13)** ( ) from the **Model** section of the Quad (2.2.3).
16. Enter a distance of **50** and hit **Enter**.
17. Increase the Overall Depth: select the front and back vertical faces. (3.23 on page 1939)
18. Select **Push/Pull (2.4.13)** ( ) from the **Model** section of the Quad (2.2.3).
19. Enter a distance of **3.5** and hit **Enter**.
20. Increase the place for the bearing: select the inner vertical circular face. Select **Push/Pull (2.4.13)** ( ) from the **Model** section of the Quad (2.2.3).

Figure 3.18

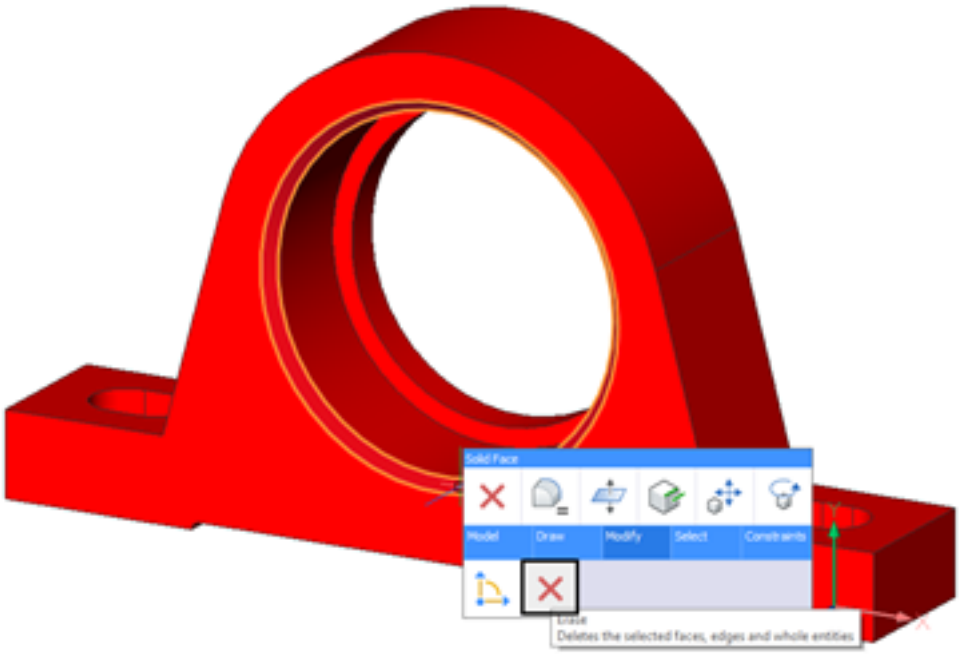

21. Enter a distance of **3.5** and hit **Enter**. (3.24 on page 1939)

Figure 3.19

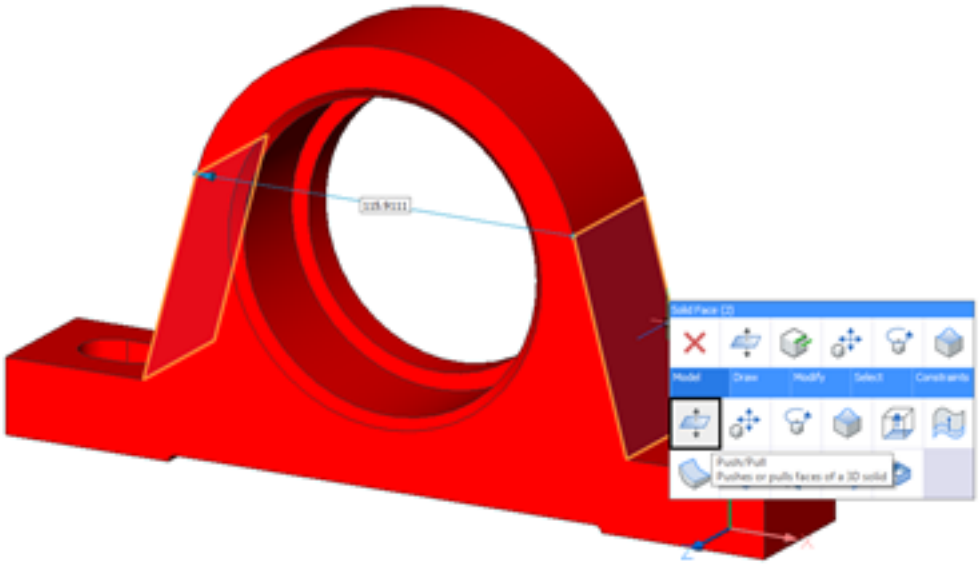

Figure 3.20

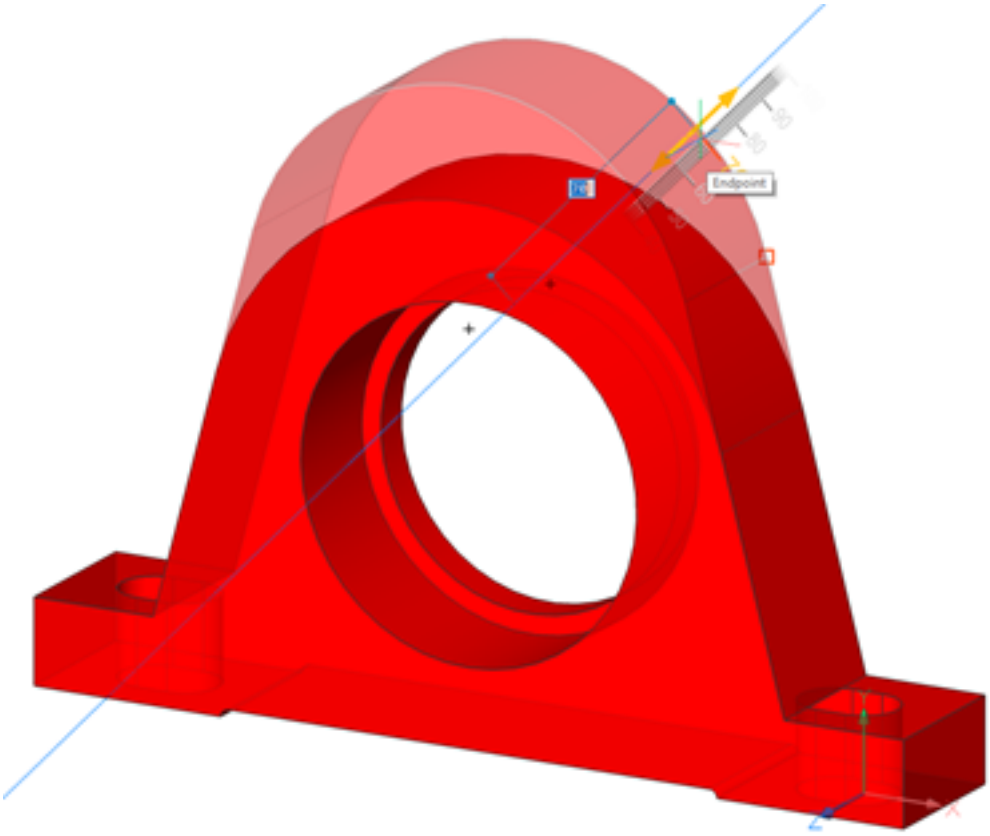

Figure 3.21



Figure 3.22



Figure 3.23

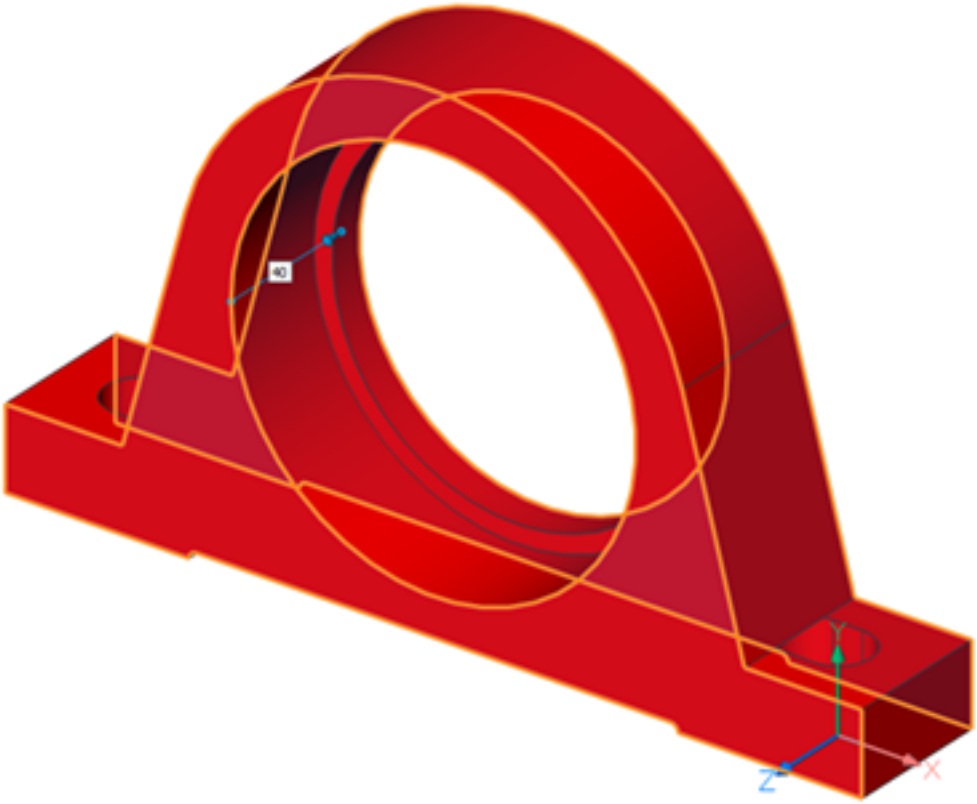

Figure 3.24

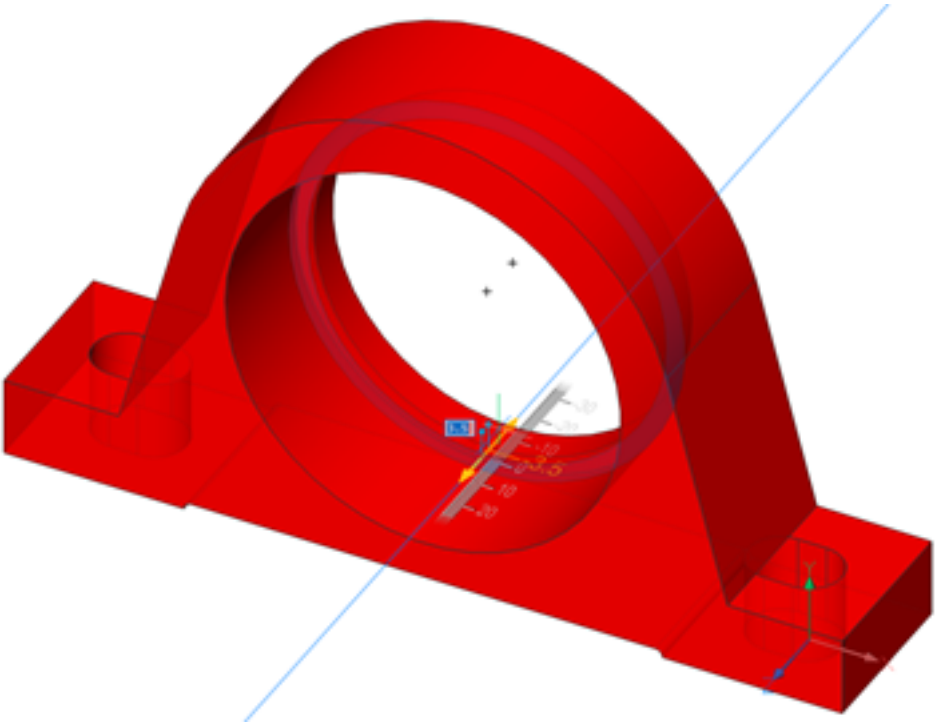

3.1.4 Step 2. Editing the base platform

1. Select the faces as shown in the picture below: (3.25)

Figure 3.25

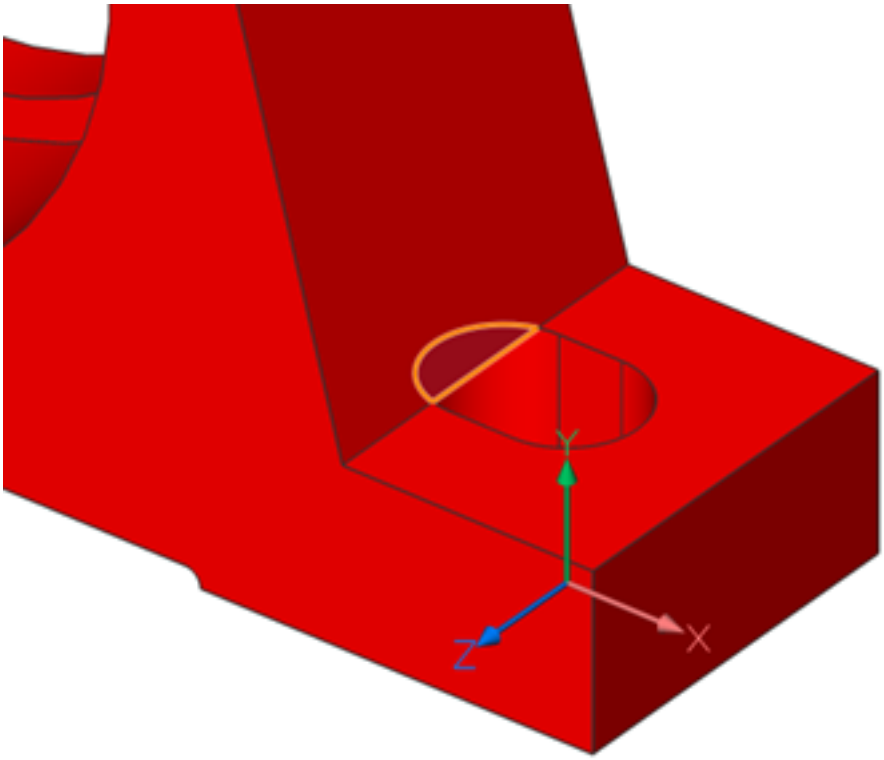

2. Select **Solid Extrude (6.12.13)** ( ) from the **Model** section of the Quad (2.2.3). Move the mouse up using the **Subtract** option. (3.26 on the facing page)
3. Click the **Slice (6.27.36)** ( ) button on the **Solid | Edit** panel in the Ribbon (1.10.6), select the solid and hit **Enter**.
4. Select the **Object** option. Specify the top face of the supporting platform and hit **Enter**.(3.27 on the next page) (3.28 on page 1942)
5. On one side, change the mounting cut to a distance of **18** using **Push/Pull (2.4.13)** ( ) from the **Model** section of the Quad (2.2.3)**. (3.29 on page 1943)**
6. Select the right vertical edge on the front face. Select **Offset (6.23.3)** ( ) from the **Draw** section of the Quad (2.2.3). Enter an offset distance of **50**, and select the front face for a parallel copy. (3.30 on page 1944)
7. Repeat for this on the back face.
8. Select the two new boundaries. Select **Solid Extrude (6.12.13)** ( ) from the **Model** section of the Quad (2.2.3) and move in an outward direction, with a distance of **8**. (3.31 on page 1945)
9. Select the two bodies and select **Union (6.30.6)** ( ) from the **Model** section of the Quad (2.2.3).

Figure 3.26

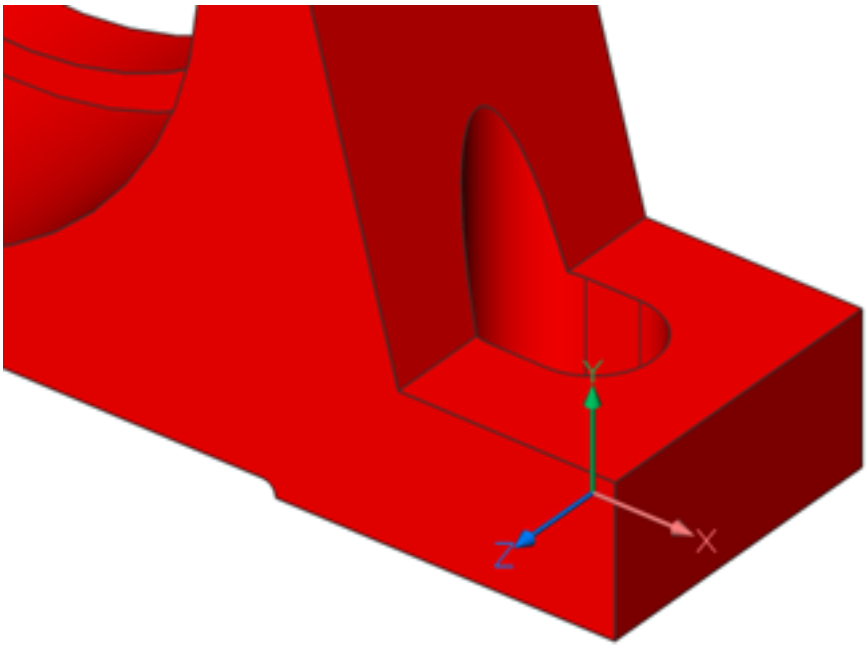

Figure 3.27

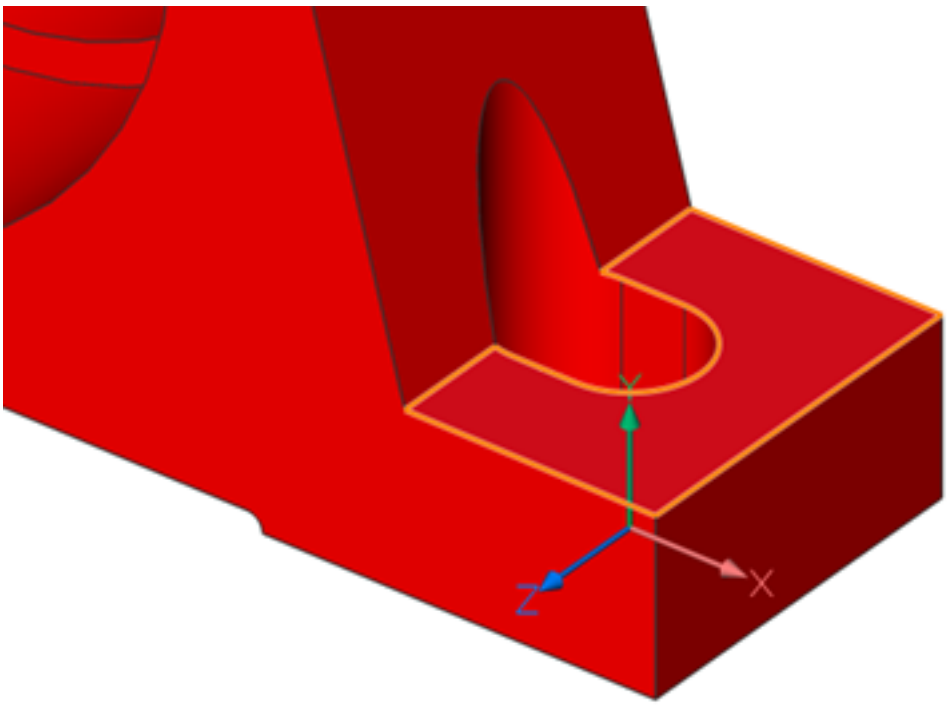

Figure 3.28

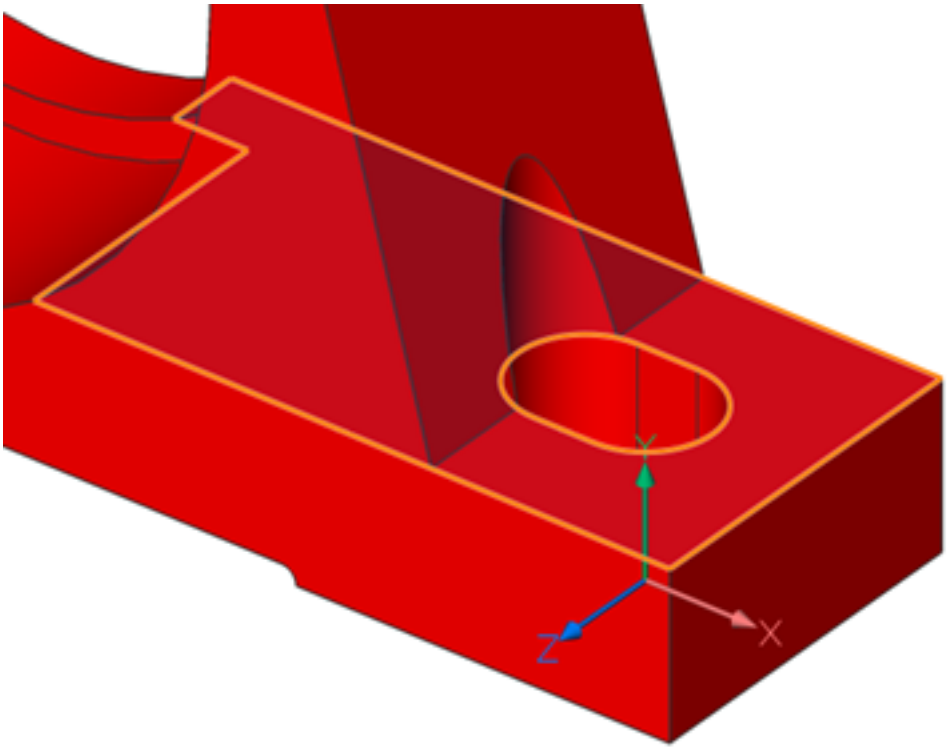

Figure 3.29

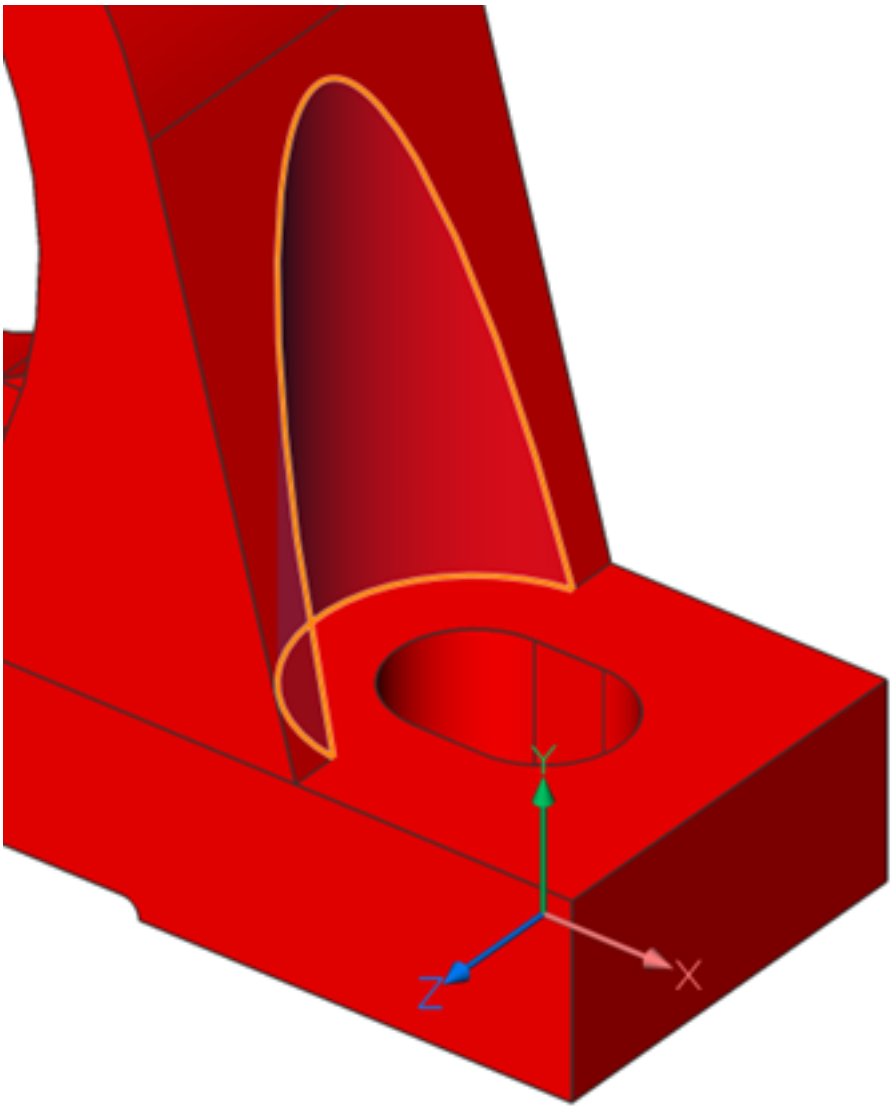

Figure 3.30

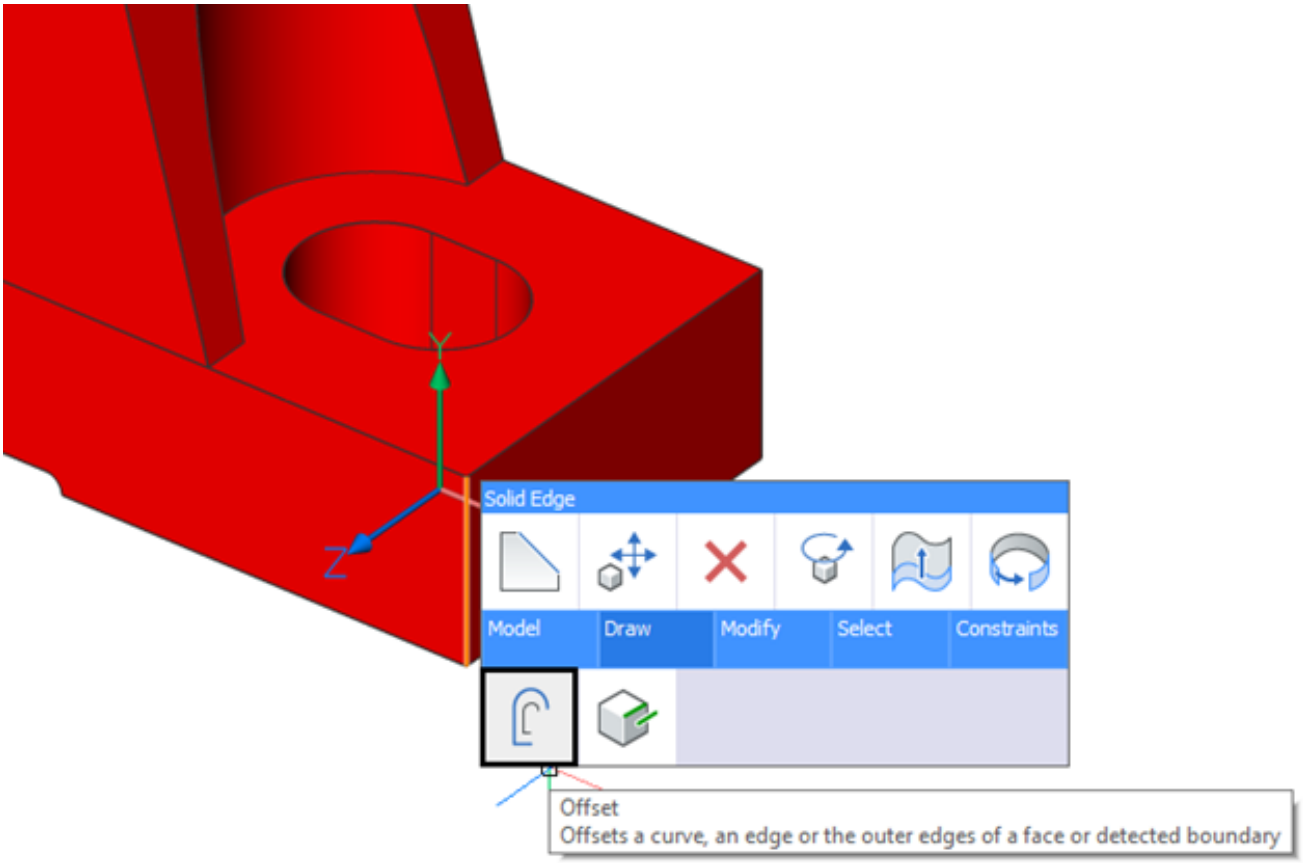
Y
Z
Solid Edge
Model
Draw
Modify
Select
Constraints
Offset
Offsets a curve, an edge or the outer edges of a face or detected boundary

Figure 3.31

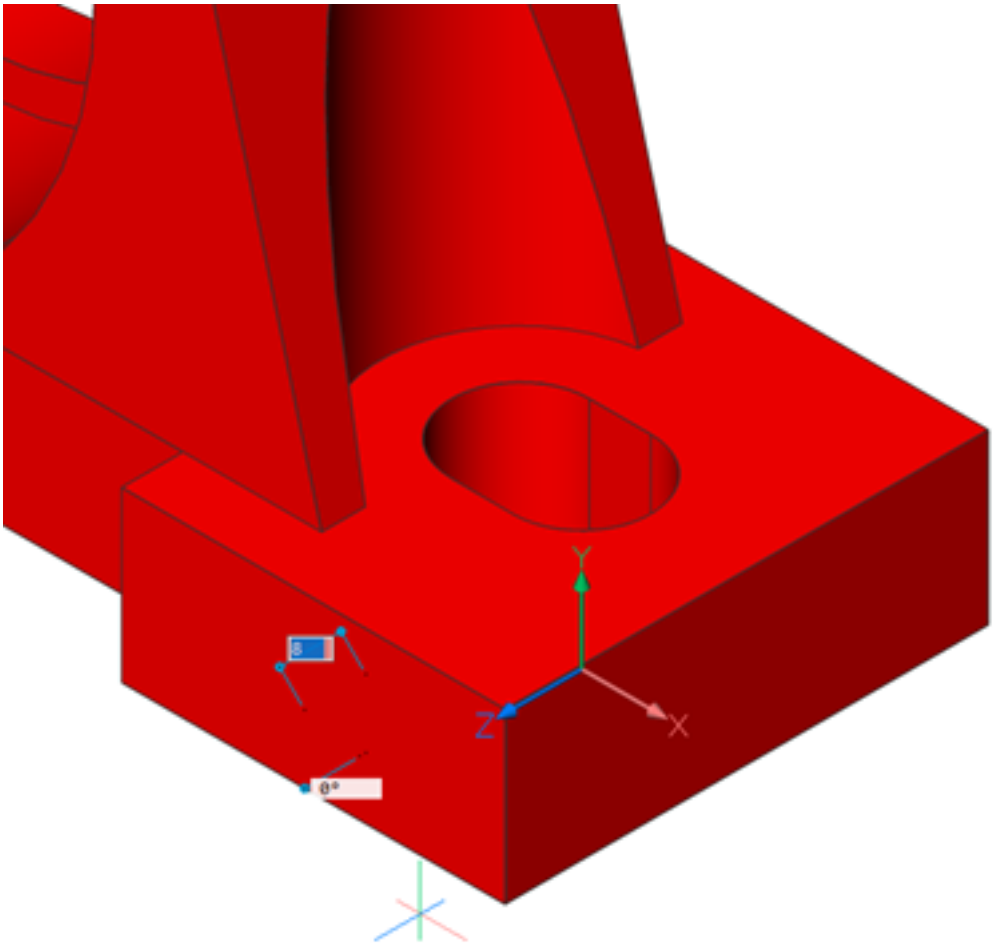

3.1.5 Step 3. Copy faces

1. Select the faces of the updated base platform and then select **Copy Faces (6.12.8)** ( ) from the **Model** section of the Quad (2.2.3). (3.32)

Figure 3.32

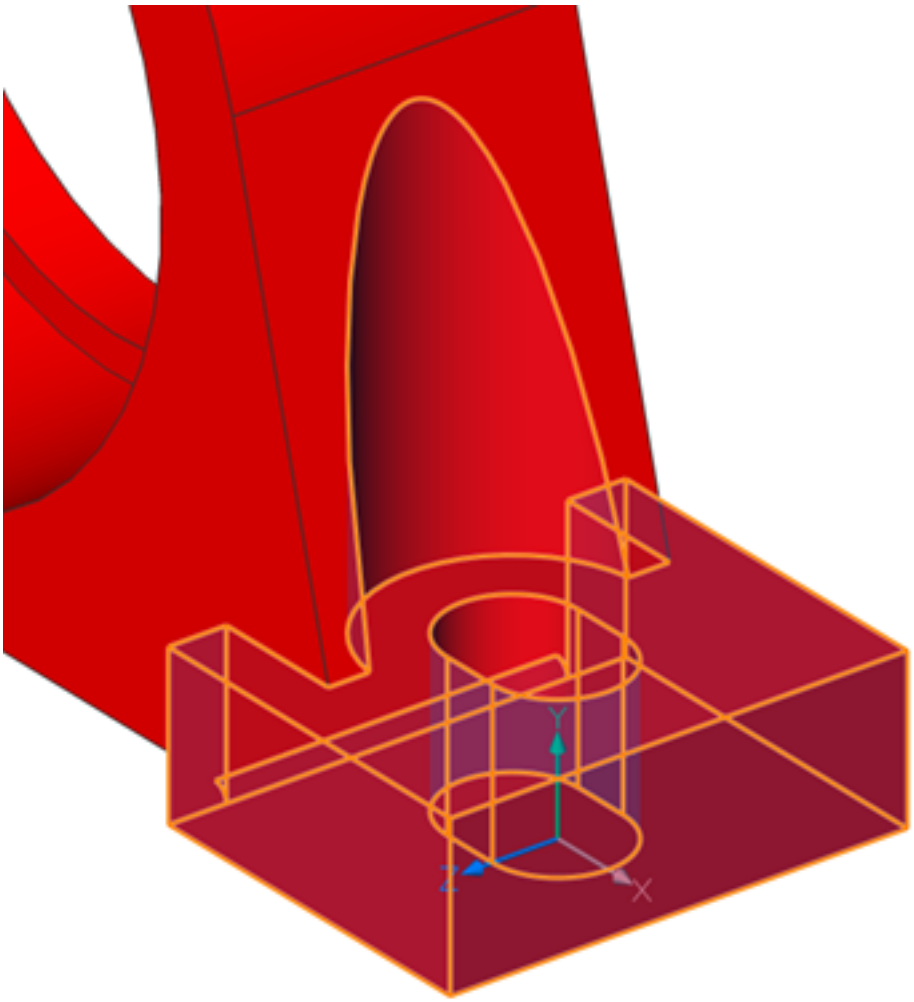

2. Select the **midpoint** of the right horizontal edge as a base point: (3.33 on the next page)
3. Select the **Rotate** option and enter a rotation angle of **180**.
4. Select the **midpoint** of the left horizontal edge as the insertion point. (3.34 on the facing page)

(3.35 on page 1948)

Figure 3.33

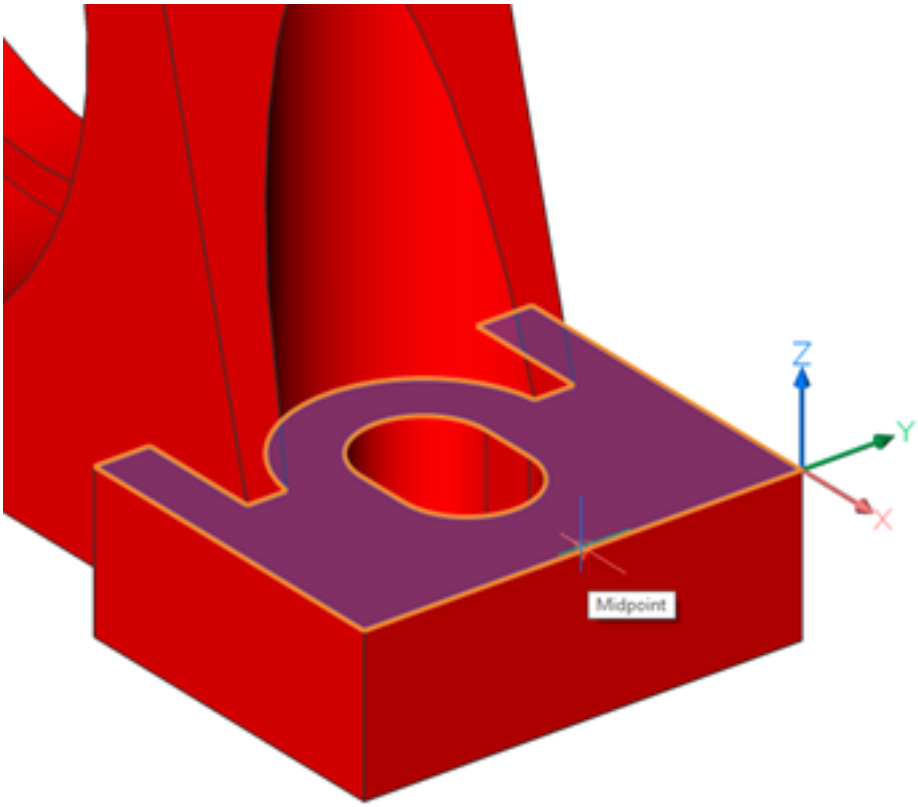

Figure 3.34

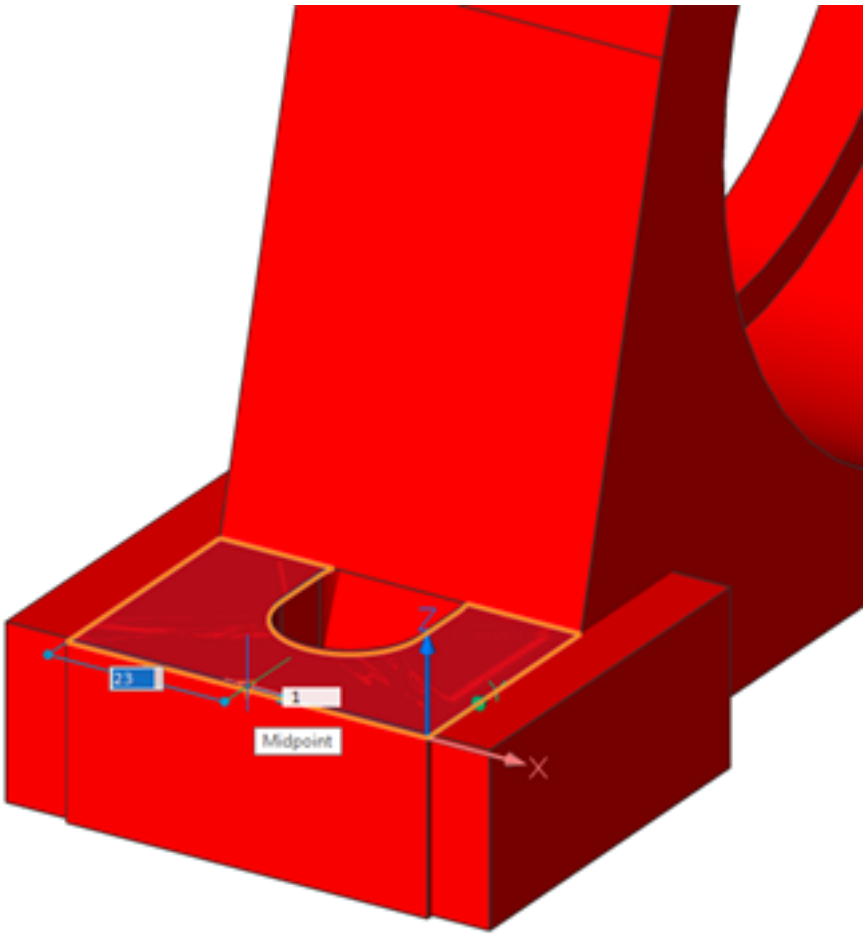

Figure 3.35

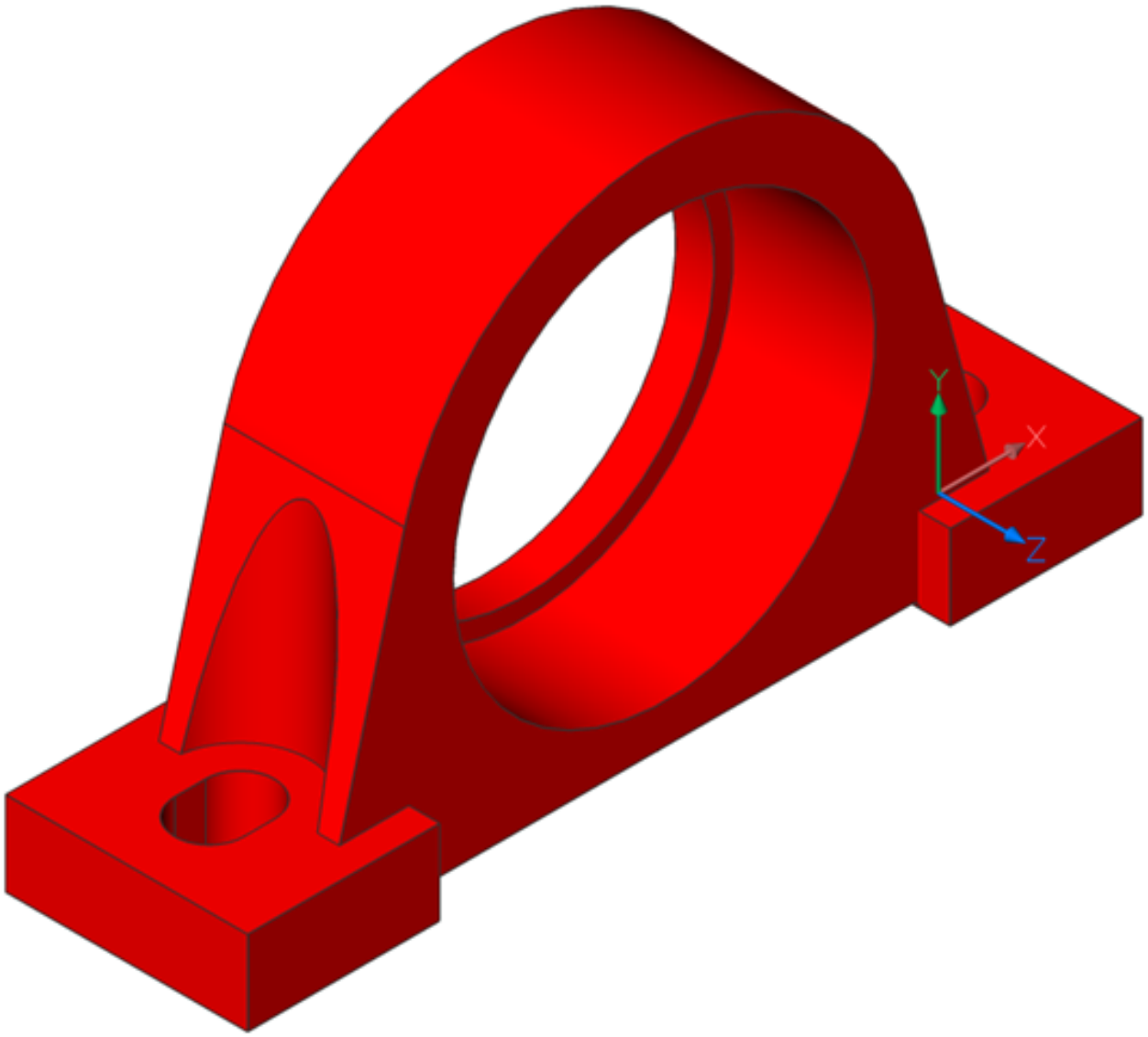

3.1.6 Step 4. Edge smoothing

1. Select all vertical edges and the two edge networks. (3.36)

Figure 3.36

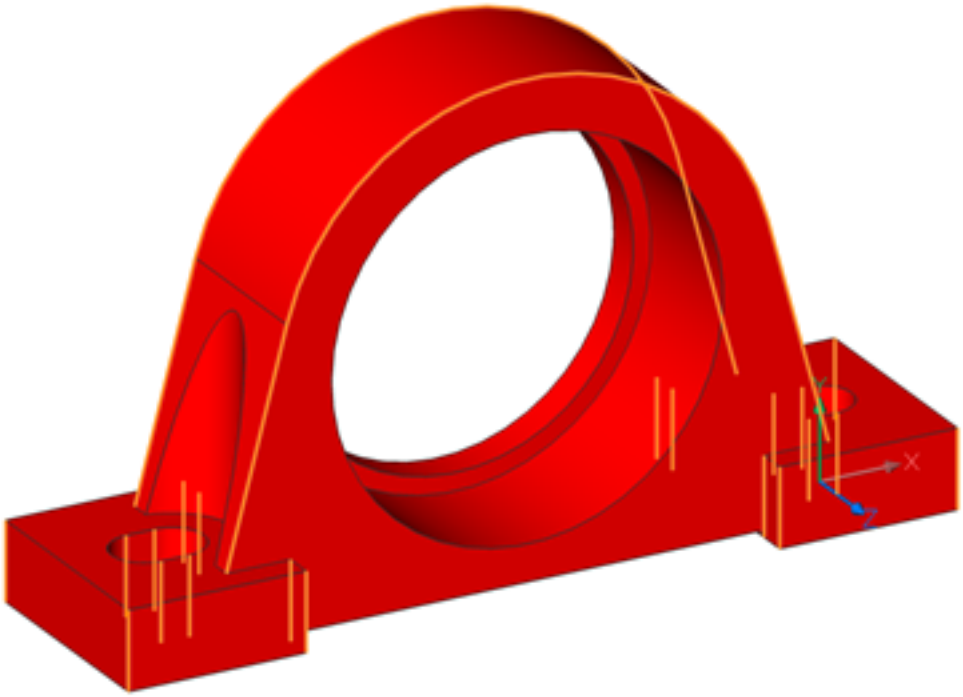

2. Select **Fillet (6.12.14)** ( ) from the **Model** section of the Quad (2.2.3). Specify a fillet radius of **3**.
3. Select the larger circular edge and select **Chamfer (6.12.4)** ( ) from the **Model** section of the Quad (2.2.3). Specify the edge distance as **2.5**.

(3.37 on the next page)

Figure 3.37



3.1.7 Step 5. Update in assembly

1. Save the file with the new name of Bearing_support_110.dwg and switch to the **Shaft_support.dwg** file.
2. In the Mechanical Browser (3.2.2)**,** replace **Bearing_support** with the new **Bearing_support_110.dwg** file.
3. In the Mechanical Browser (3.2.2), replace **BBRG-22x50 MM** with the ball_bearing.dwg file.
4. Change the **OutsideDiameter** parameter of the **Ball_bearing** component to **110mm.**

(3.38 on the facing page)

Figure 3.38

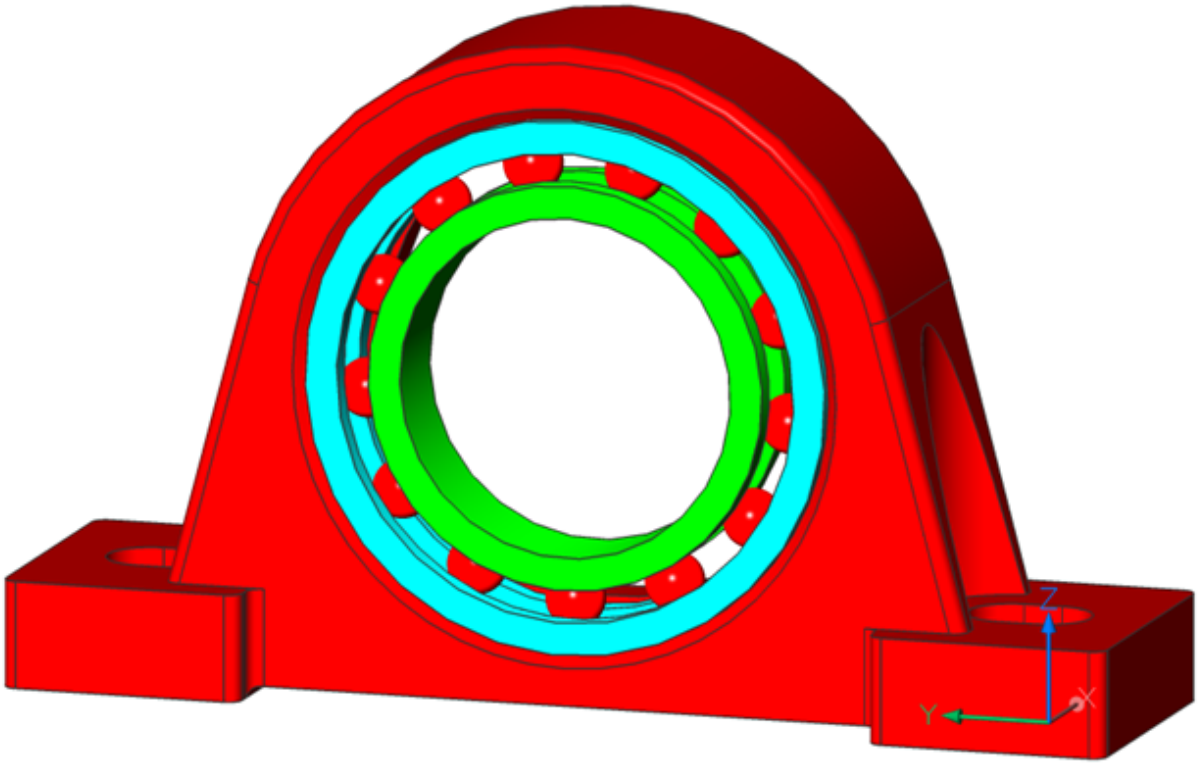

3.1.8 Bucket tooth editing

https://www.youtube-nocookie.com/embed/zoZVbwEPJc4 In this tutorial we will edit the teeth of the excavator bucket.

(3.63 on page 1973) Before	(3.64 on page 1974) After

1. You need a **BricsCAD Platinum** license for this tutorial.
2. Download and open the **Bucket_Assembly.dwg** file.(3.63 on page 1973)
3. Select **Crown** in the Mechanical Browser (3.2.2).
4. Click Open a copy (6.8.21) ( ) in the right click menu.
5. Save as **Crown_new.dwg.**
6. Hover over the side face and select Generate boundary (6.15.14) ( ) from the **Draw** section of the Quad (2.2.3). (3.39)

Figure 3.39

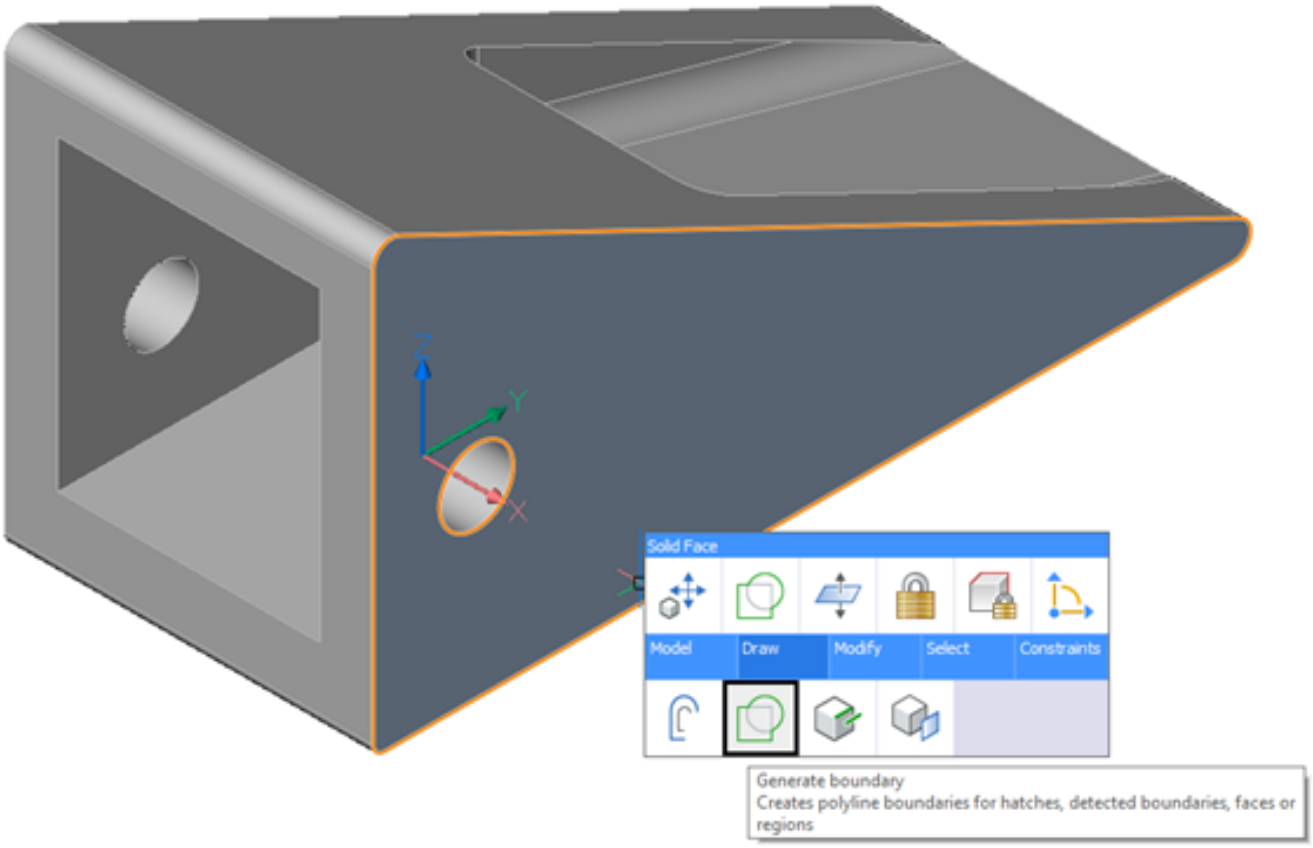

7. Hover over the solid and select Move (6.12.17) ( ) from the **Model** section of the Quad (2.2.3) and move the solid along the X-axis by a distance of **200**.
8. Hover over the solid and select Hide entities (6.16.11) ( ) from the **Select** section of the Quad (2.2.3).**(3.40 on the next page)**
9. Delete the circle.
10. Select the polyline and select Extrude (6.12.13) ( ) from the **Model** section of the Quad (2.2.3). Enter an extrusion distance of **120**.
11. Hover over the filet and select Select same or less radius fillets (6.12.26) ( ) from the **Select** section of the Quad (2.2.3). **(3.41 on page 1954)**
12. Delete all fillets.
13. Select the blade edge. Select Move (6.12.17) ( ) from the **Model** section of the Quad (2.2.3).
14. Click to select a base point, move the edge along the Z-axis. Enter a distance of **60**.(3.42 on page 1954)

Figure 3.40

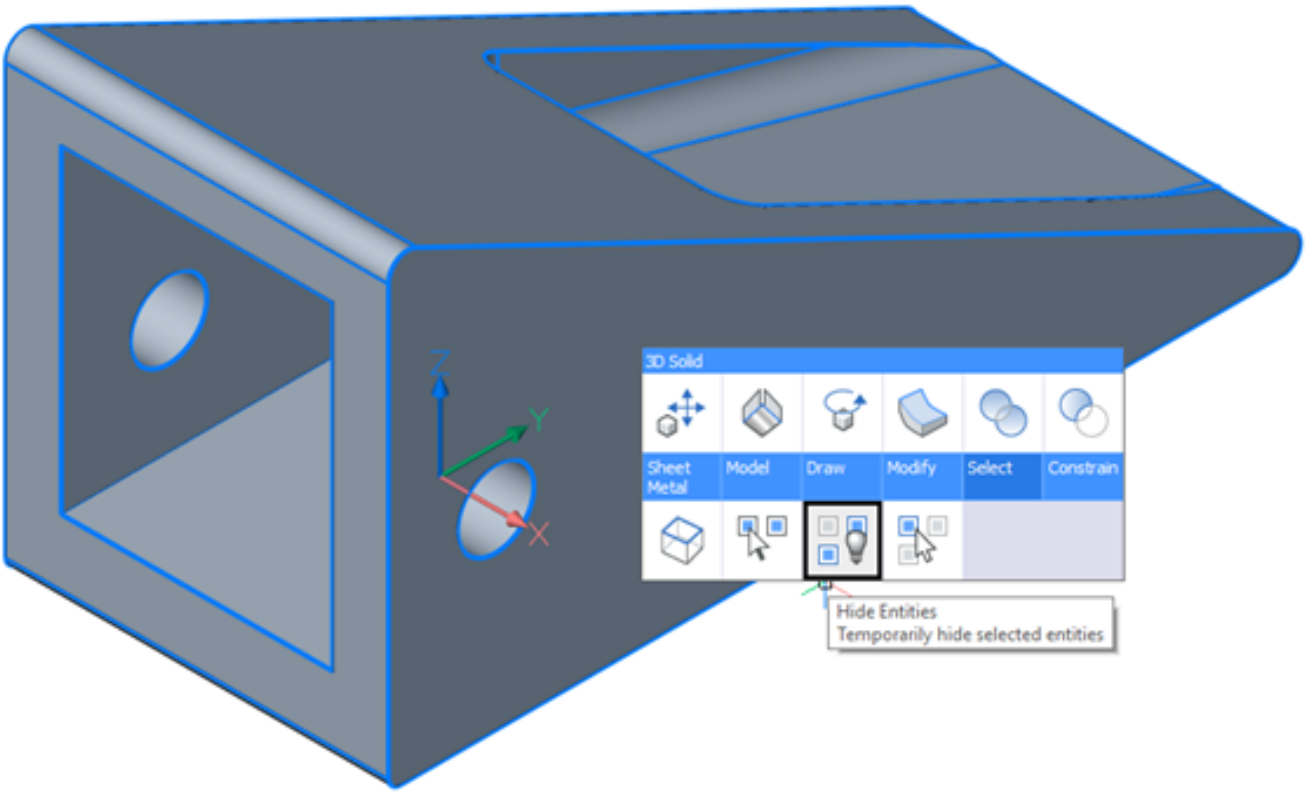

15. Hover over the back face and hold down the left mouse button longer than ¼ second to launch the manipulator widget. (3.43 on page 1955)
16. Place the cursor over the Y-axis. Hold down the CTRL key and click.
17. Move the cursor to copy the entity along the Y-axis. Set a distance of **100**.(3.44 on page 1956)
18. Repeat step 16 to create another surface with a distance of **60.(3.45 on page 1956)**
19. Click the Imprint (6.17.12) ( ) button on **Solid | Edit** panel of the Ribbon (1.10.6).
20. Select the solid and the first surface. Enter **Yes** to delete the source surface.
21. Select the second surface. Enter **Yes** to delete the source surface and finish the command.
22. Enable the Edges between coincident faces (1.18.3) ( ) tool button on the **Solid | Design Intent** panel of the Ribbon (1.10.6).
23. Select the 2 triangular blade faces and select PushPull (6.12.21) ( ) from the **Model** section of the Quad (2.2.3)**.** Move the cursor out a distance of **30**. (3.46 on page 1957)
24. Hover over the blade edge. Select Add Fixation (6.12.15) ( ) from the **Constraint** section of the Quad (2.2.3). (3.47 on page 1957)
25. Hover over the second top face. Select Rotate (6.12.25) ( ) from the **Model** section of the Quad (2.2.3)**.**
26. Select the edge between the second and third top faces as the rotate axis. Move the cursor down and enter a rotation angle of **5** degrees. (3.48 on page 1958)

Figure 3.41

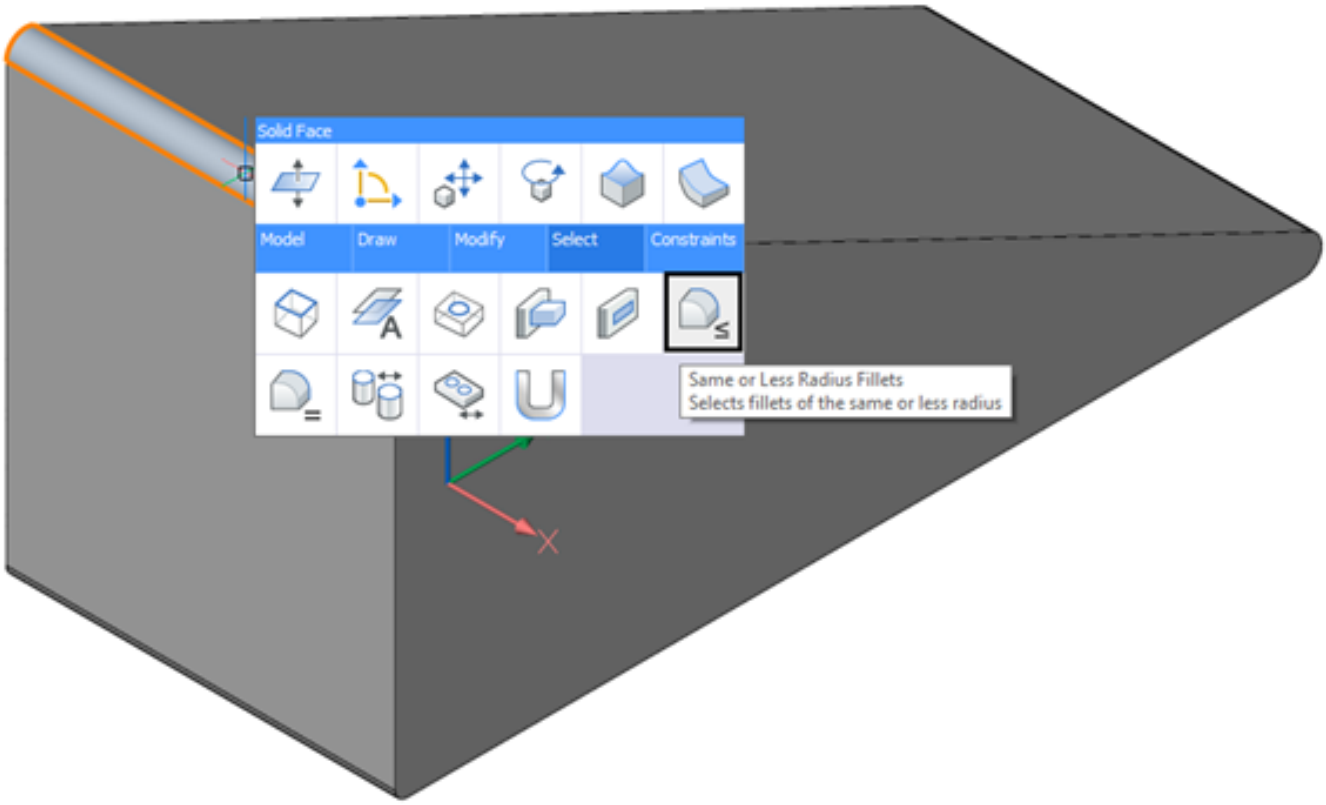

Figure 3.42

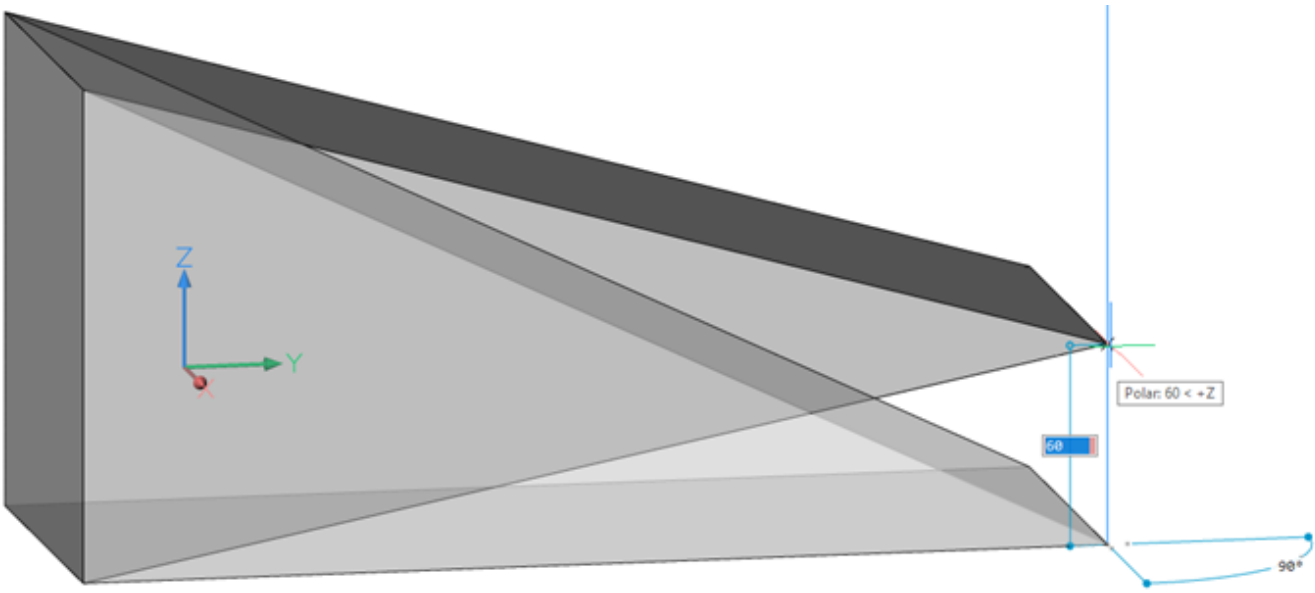

Figure 3.43

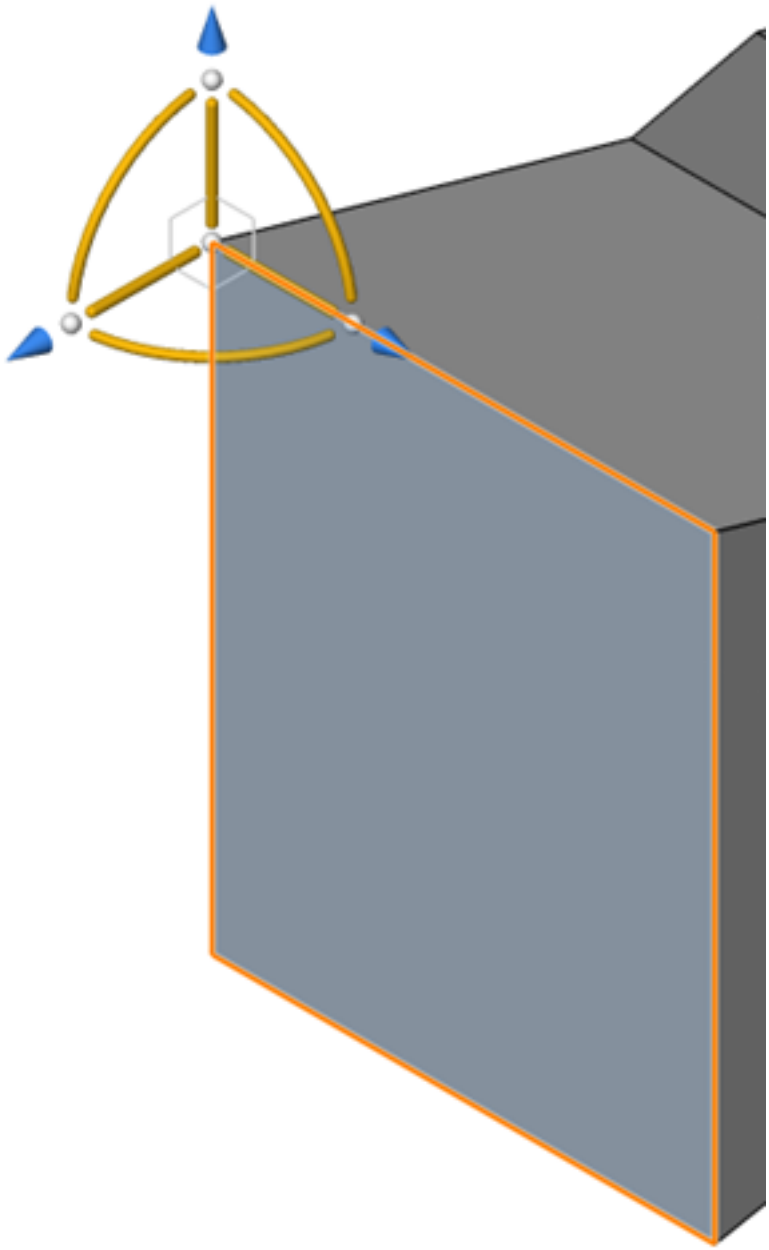

Figure 3.44

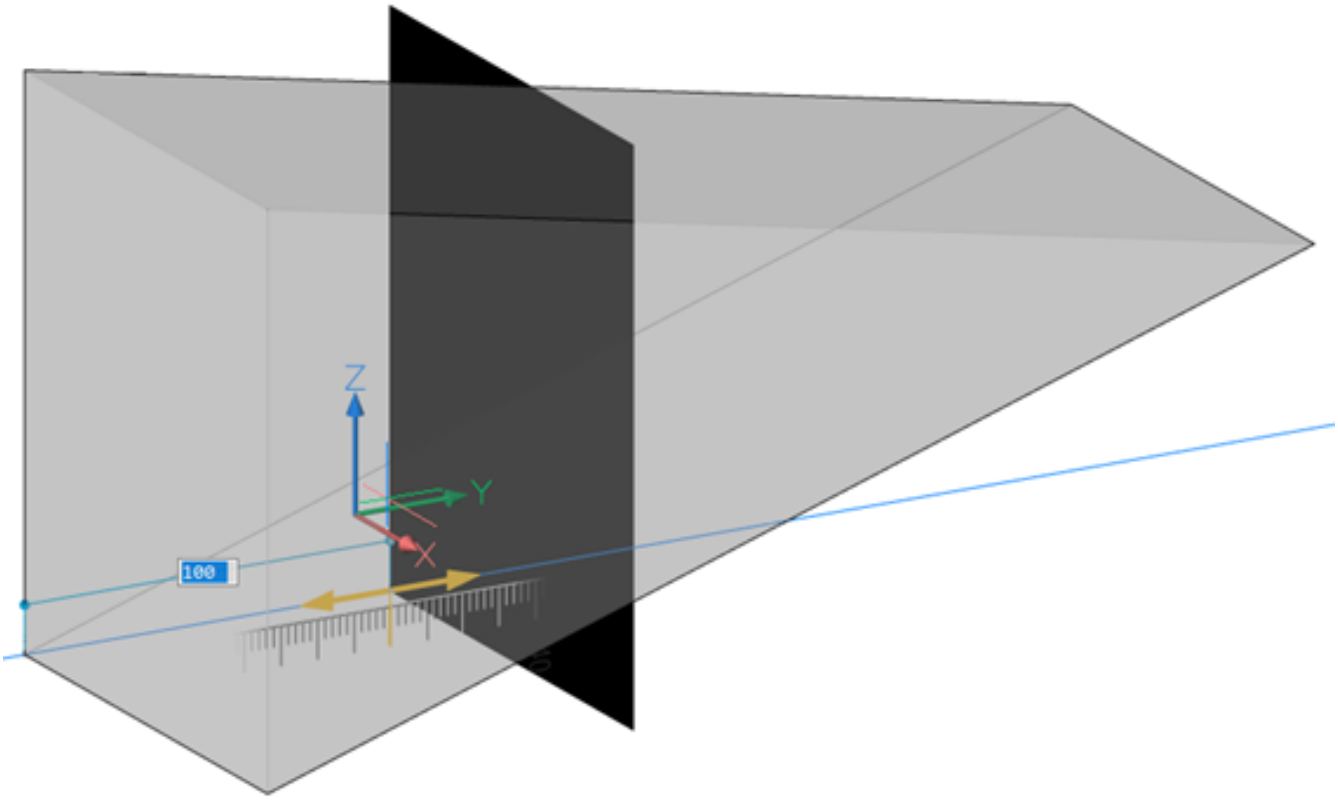

Figure 3.45

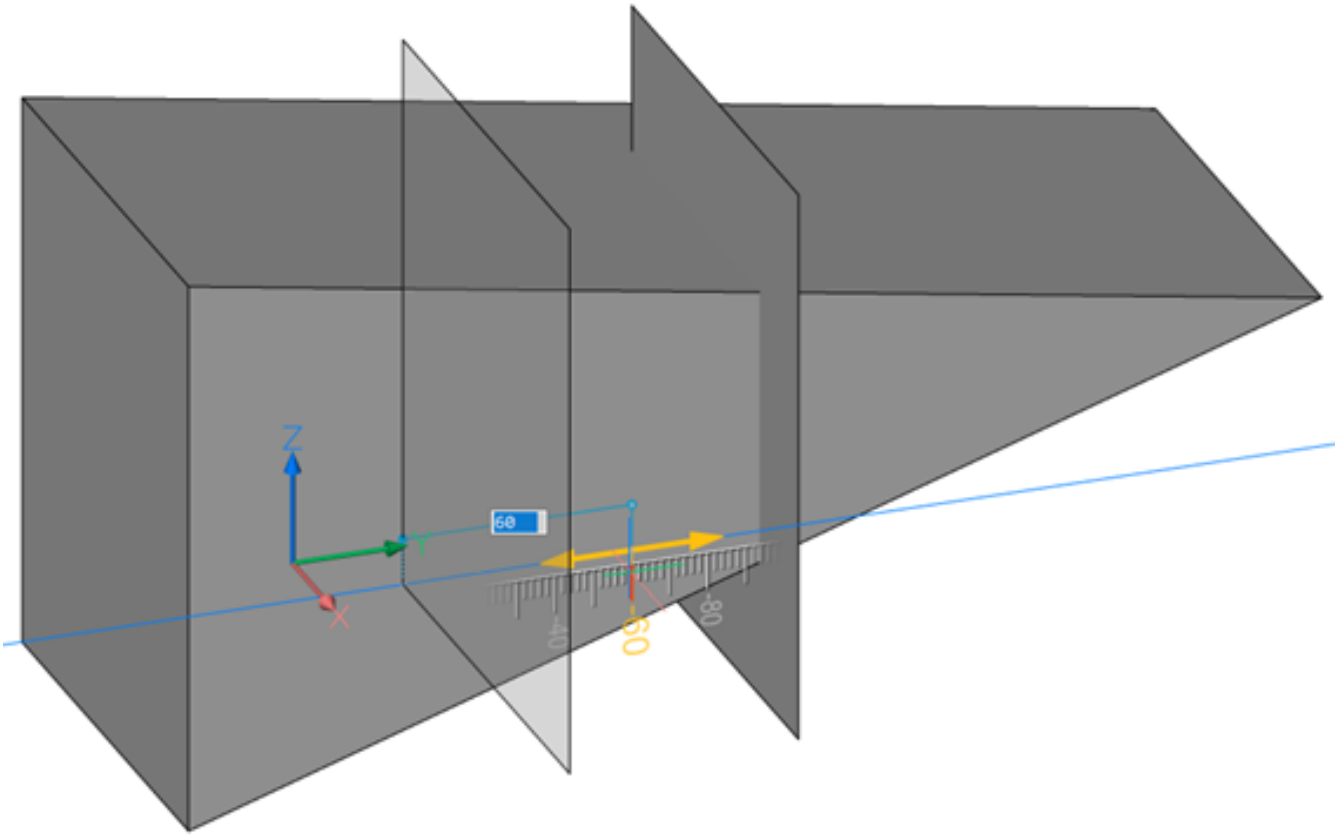

Figure 3.46

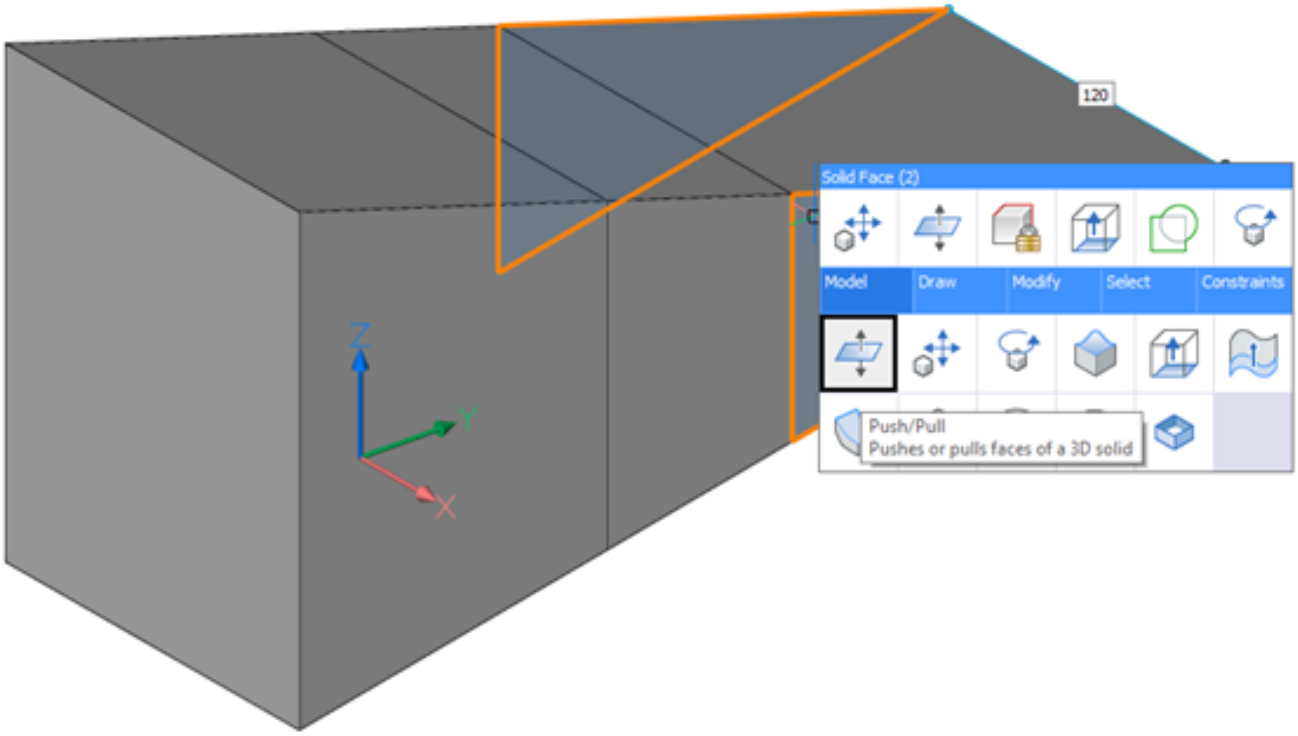

Figure 3.47

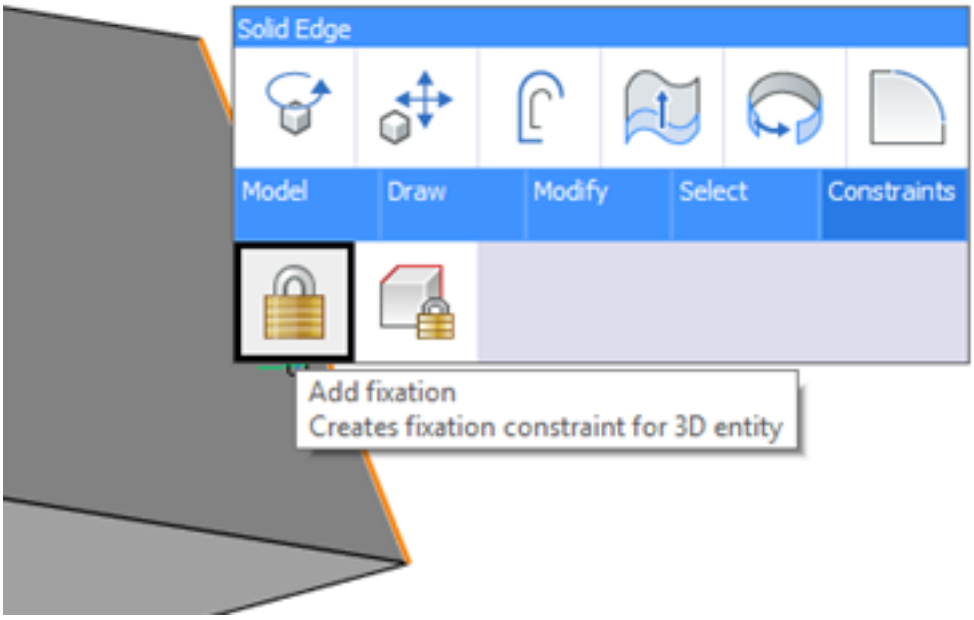

Figure 3.48

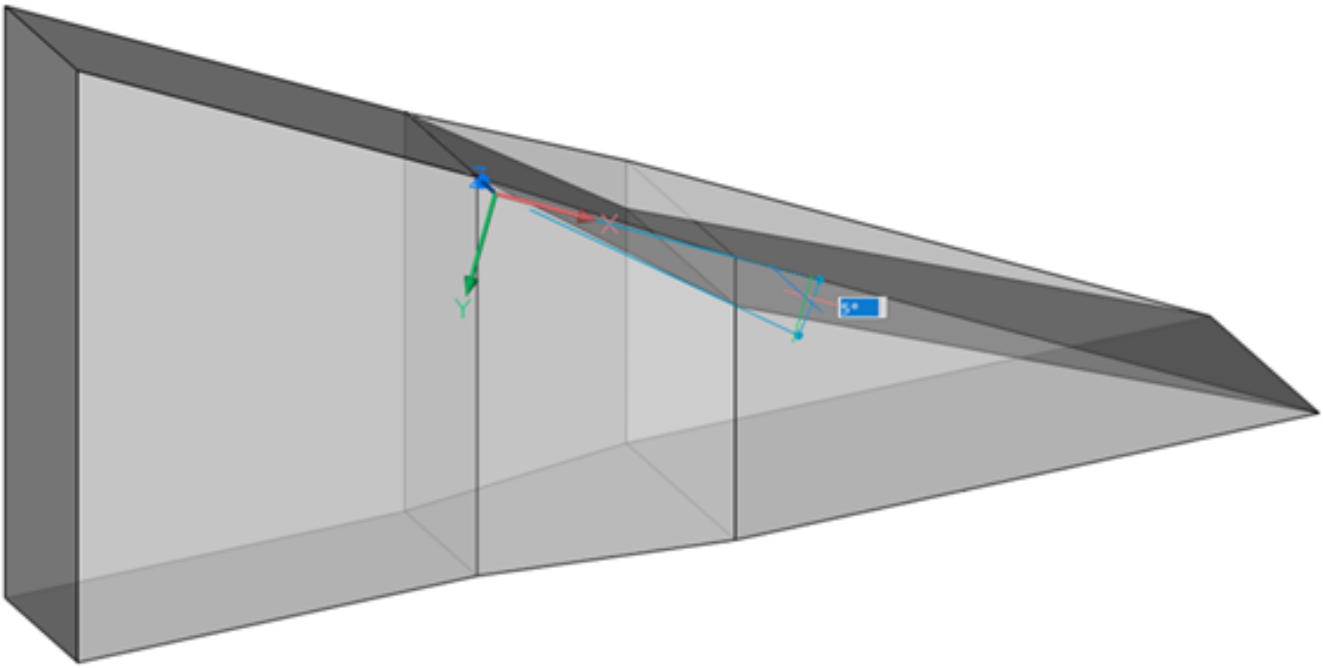

27. Rotate the second bottom face symmetrically to up **5** degrees.
28. Select all horizontal edges. Select Fillet (6.12.14) ( ) from the **Model** section of the Quad (2.2.3). (3.49 on the facing page)
29. Enter a radius of **6**.
30. Enable Snap to Midpoint (6.21.16) ( ) (Hold down the Shift key, then right click to open the Esnap context menu.)
31. Click the Rectangle (6.26.6) ( ) tool button in the **Solid | Draw** panel of the Ribbon (1.10.6).
32. Create a rectangle of dimensions **20x200**. Snap to the Midpoint of the blade edge of the top face.

NOTE	To lock Dynamic UCS (1.14.19) to the face, hover over the blade top face and press the SHIFT key during the drawing command.

(3.50 on page 1960)

33. Hover over the rectangle. Select Extrude (6.12.13) ( ) from the **Model** section of the Quad (2.2.3).
34. Enter an extrusion height of **20**. (3.51 on page 1961)
35. Hover over the vertical left face of the new extrusion. Select Extrude (6.12.13) ( ) from the **Model** section of the Quad (2.2.3). (3.52 on page 1962)
36. Enter an extrusion distance of **20** to make the rib symmetrical.
37. Hover over the top front face of the rib.
38. Select Rotate (6.12.25) ( ) from the **Model** section of the Quad (2.2.3).
39. Set the edge between the selected face and the fillet face as the rotation axis.
40. Move the cursor inwards. Enter a rotation angle of **60**.(3.53 on page 1963)
41. Repeat steps 37-40 to rotate the top back face of the rib inwards by an angle of **80**.(3.54 on page 1964)
42. Hover over a face of the rib and select Select Protrusion (6.12.26) ( ) tool button on the **Select** section of the Quad (2.2.3).
    (3.55 on page 1965)
43. Click the CopyFaces (6.12.8) ( ) tool button on **Solid | Edit** panel of the Ribbon (1.10.6). Select the main face's middle point as the base point for the copy. (3.56 on page 1966)
44. Use the **Rotate** option of the command, rotate the rib **180** degrees around a vertical axis.
45. Use the **Mode** option of the command, to change the cutting mode to **No cut** and insert the rib symmetrically with the edge midpoint as the insertion point. (3.57 on page 1967)

Figure 3.49

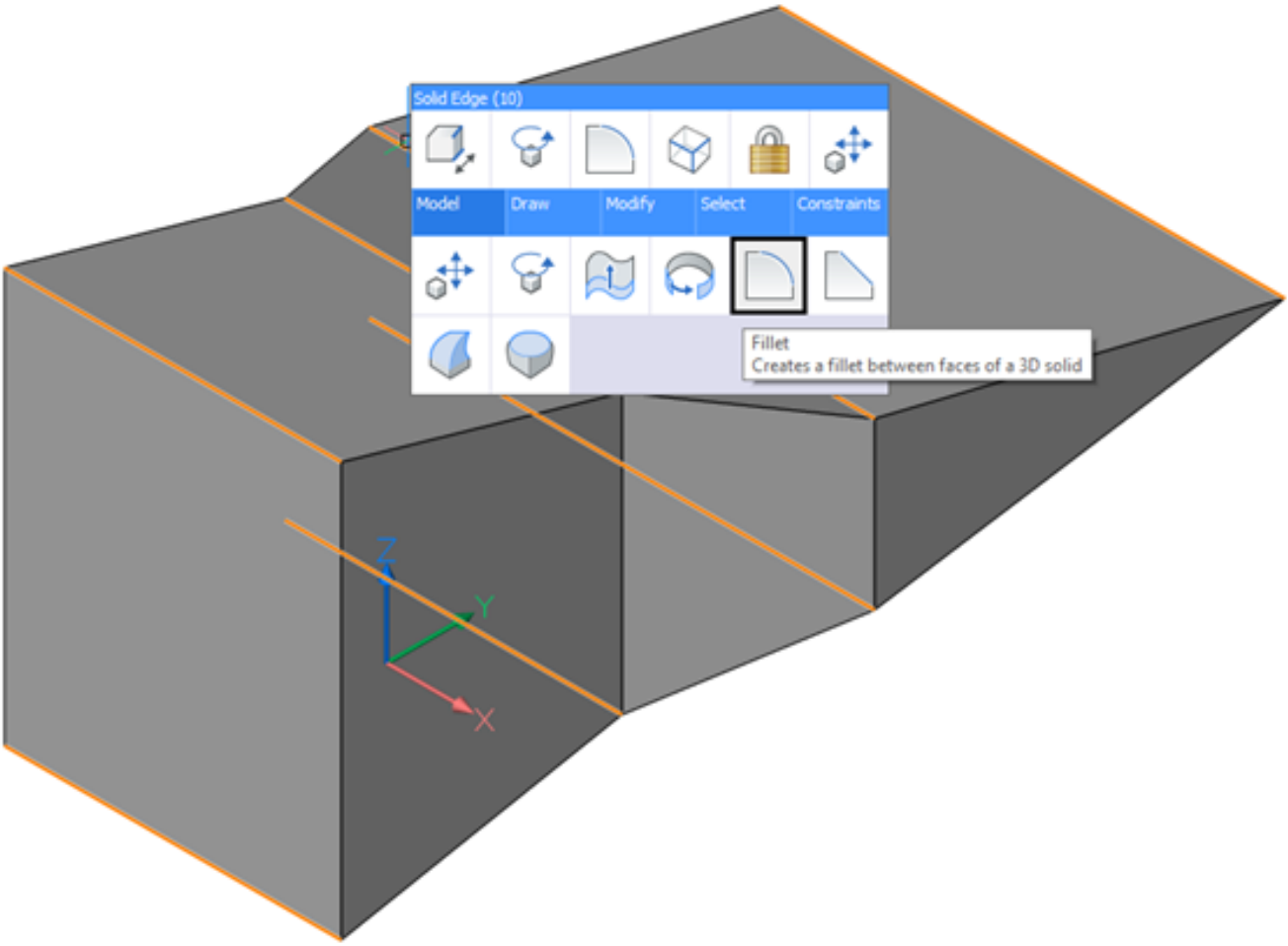

46. Use the Rotate (6.12.25) ( ) of the **Model** section of the Quad (2.2.3).
47. Rotate side faces by an angle of **15**. (3.58 on page 1968)

Figure 3.50

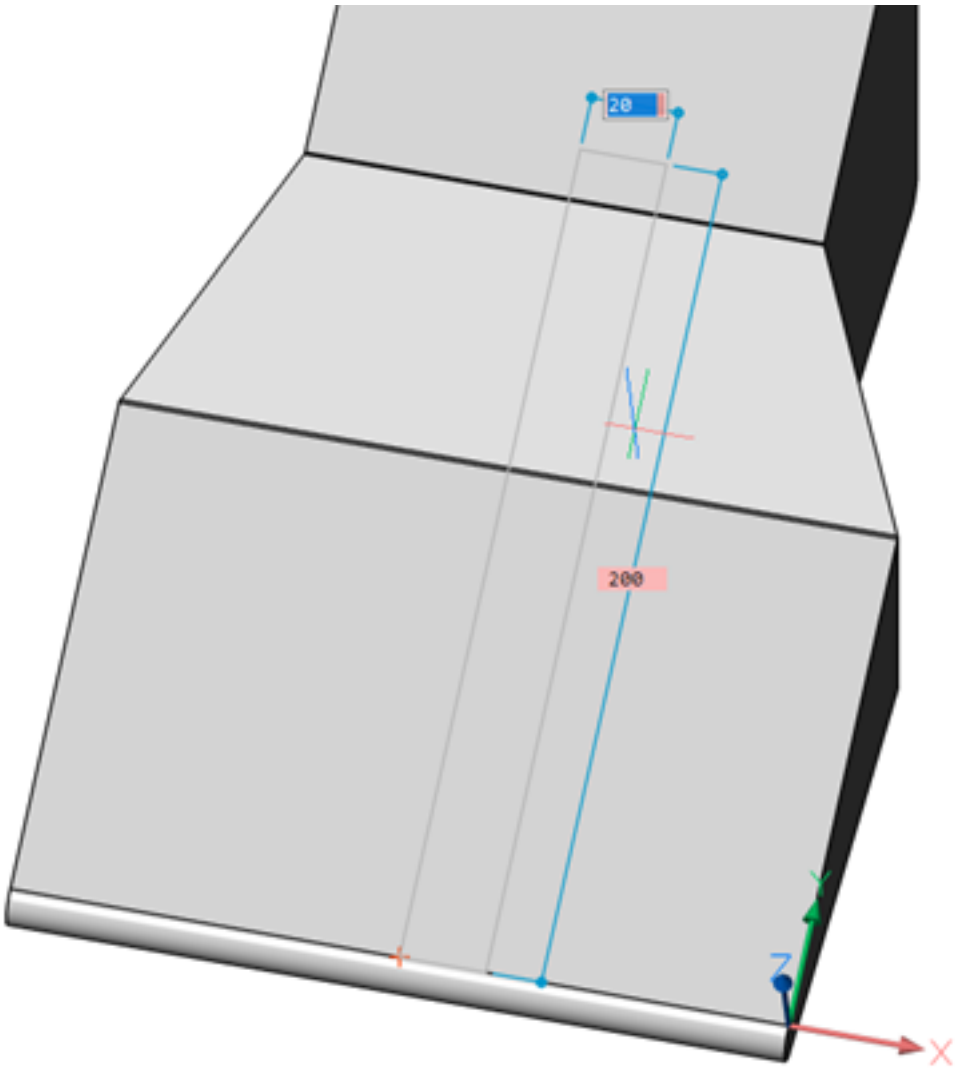

Figure 3.51

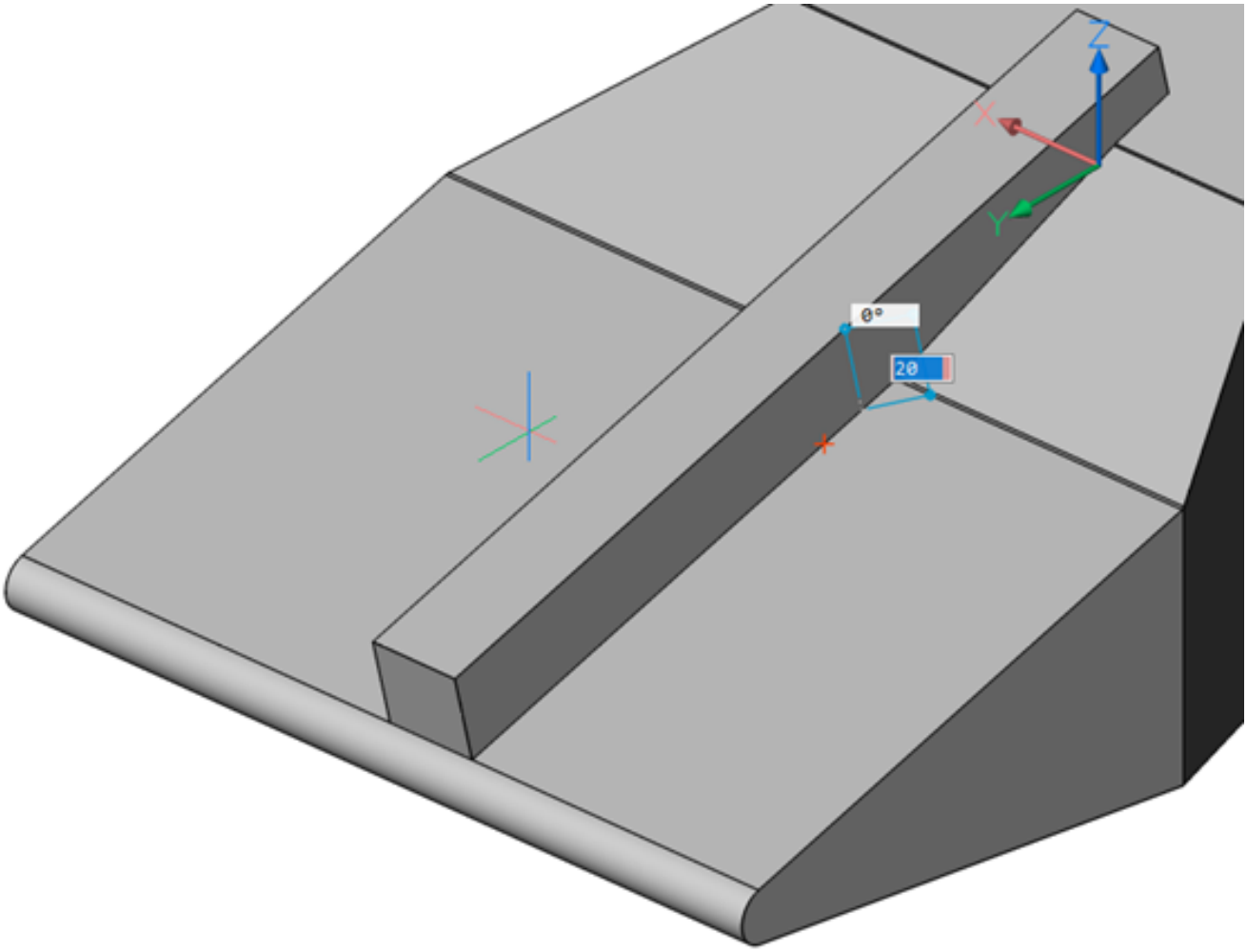

Figure 3.52

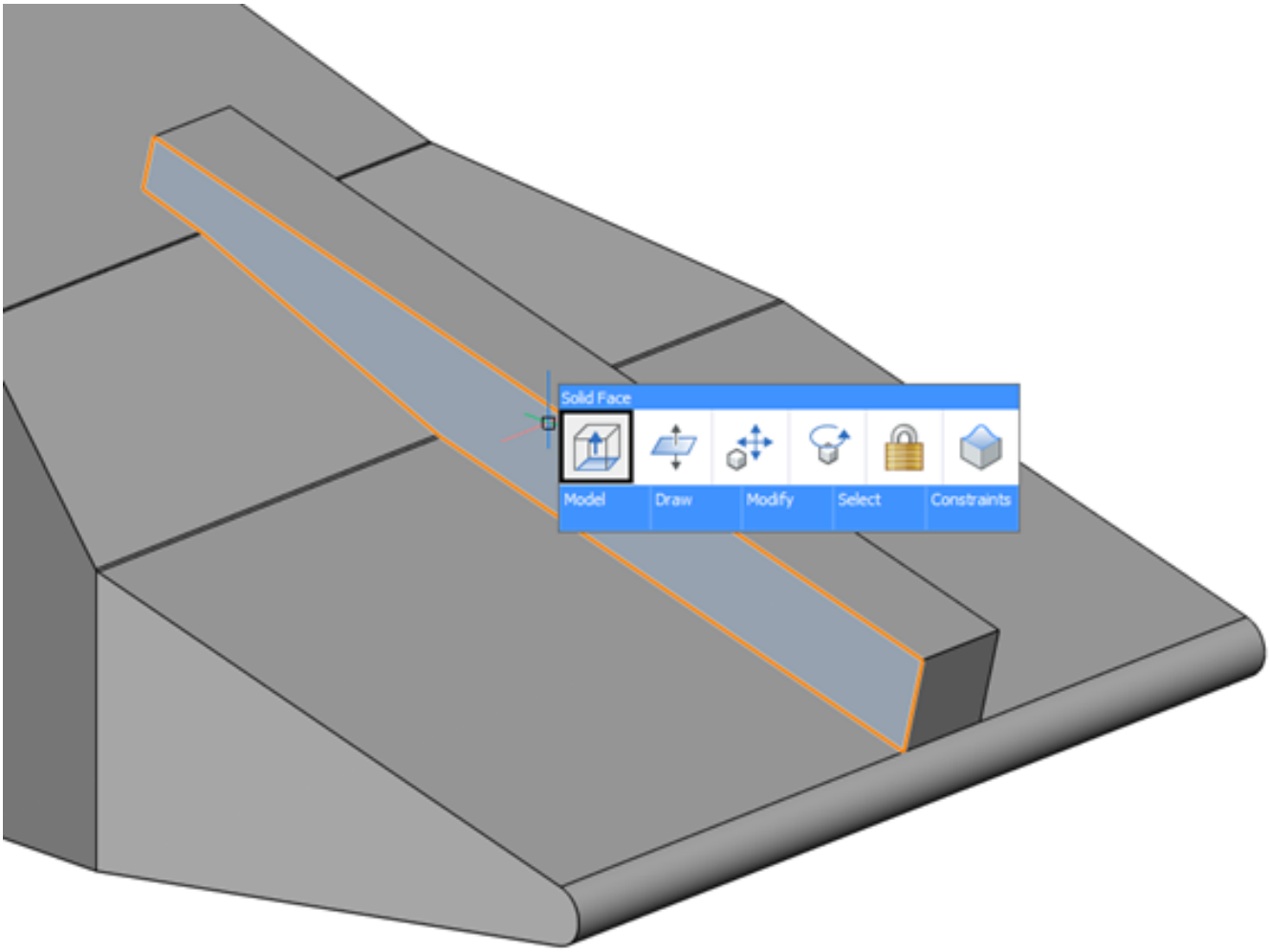

Figure 3.53

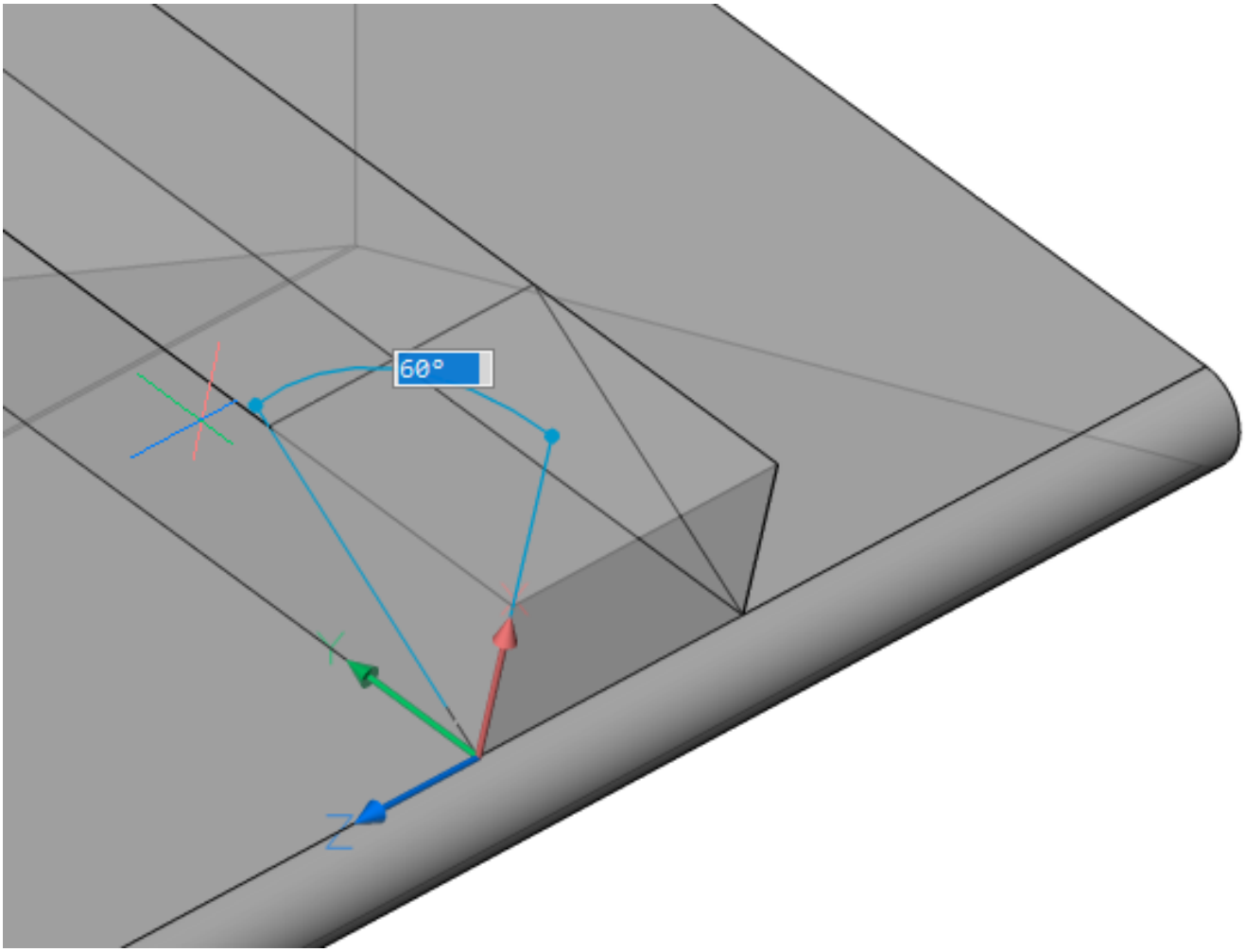

Figure 3.54

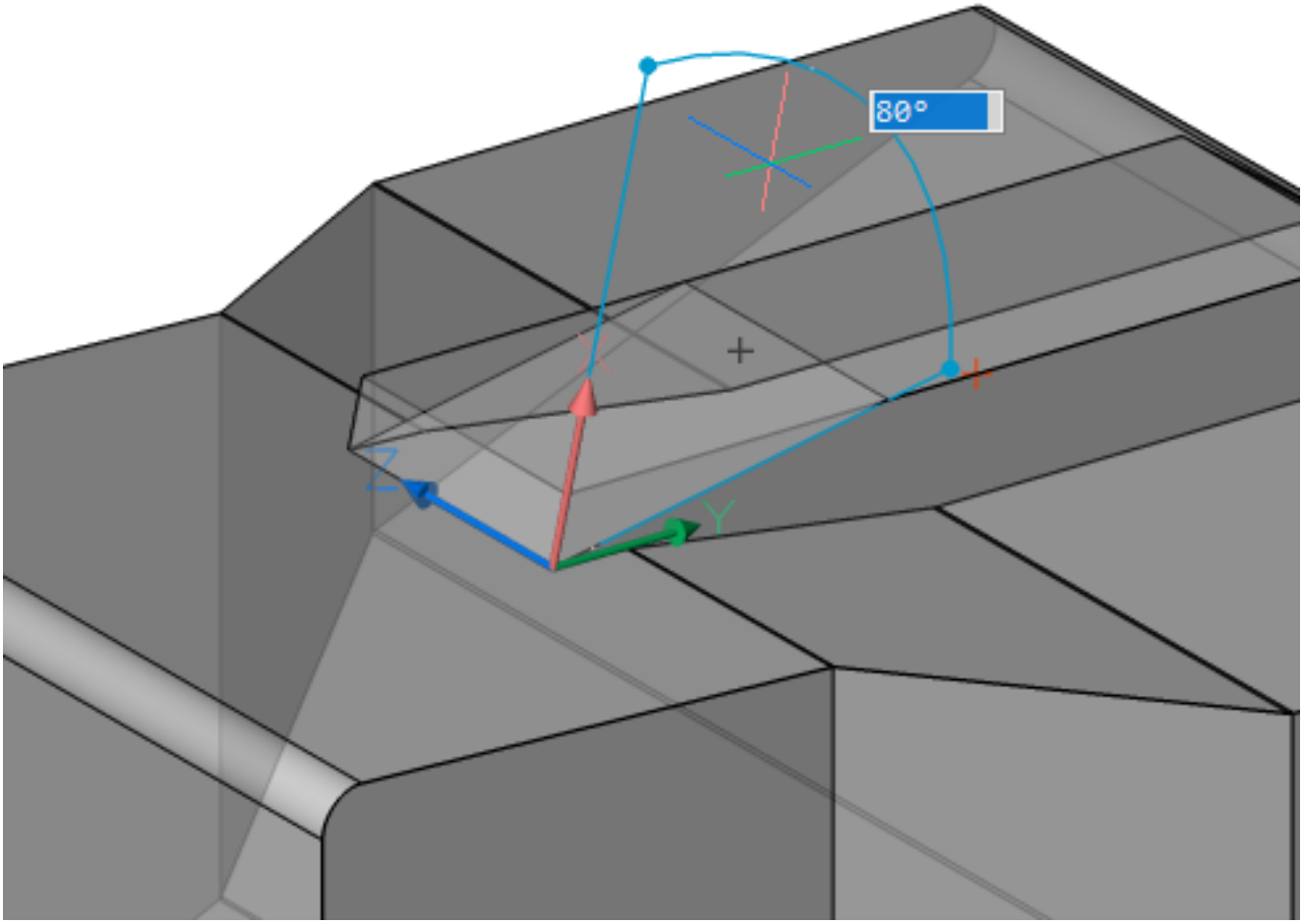

Figure 3.55

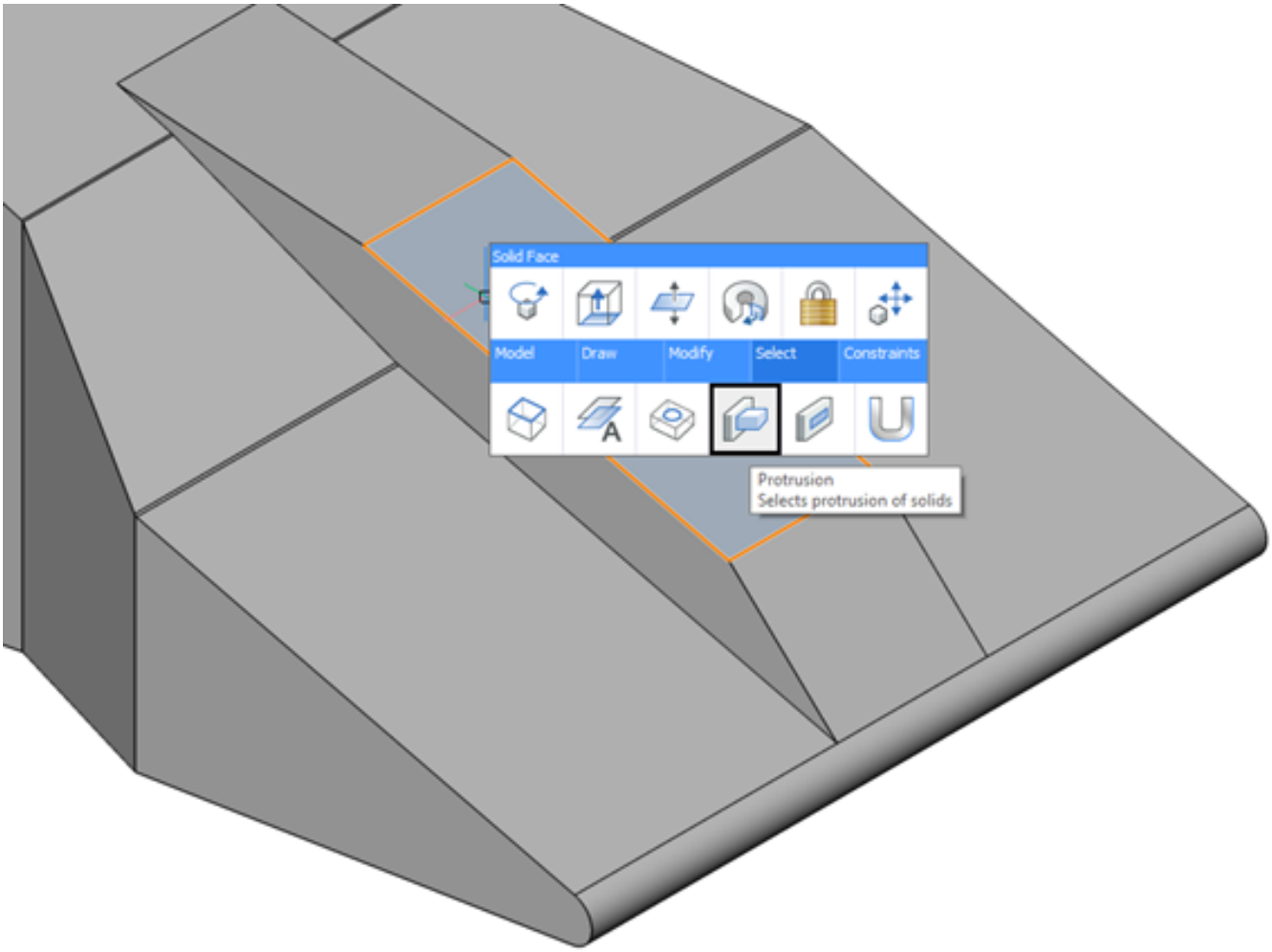
Solid Face
Model
Draw
Modify
Select
Constraints
Protrusion
Selects protrusion of solids

Figure 3.56

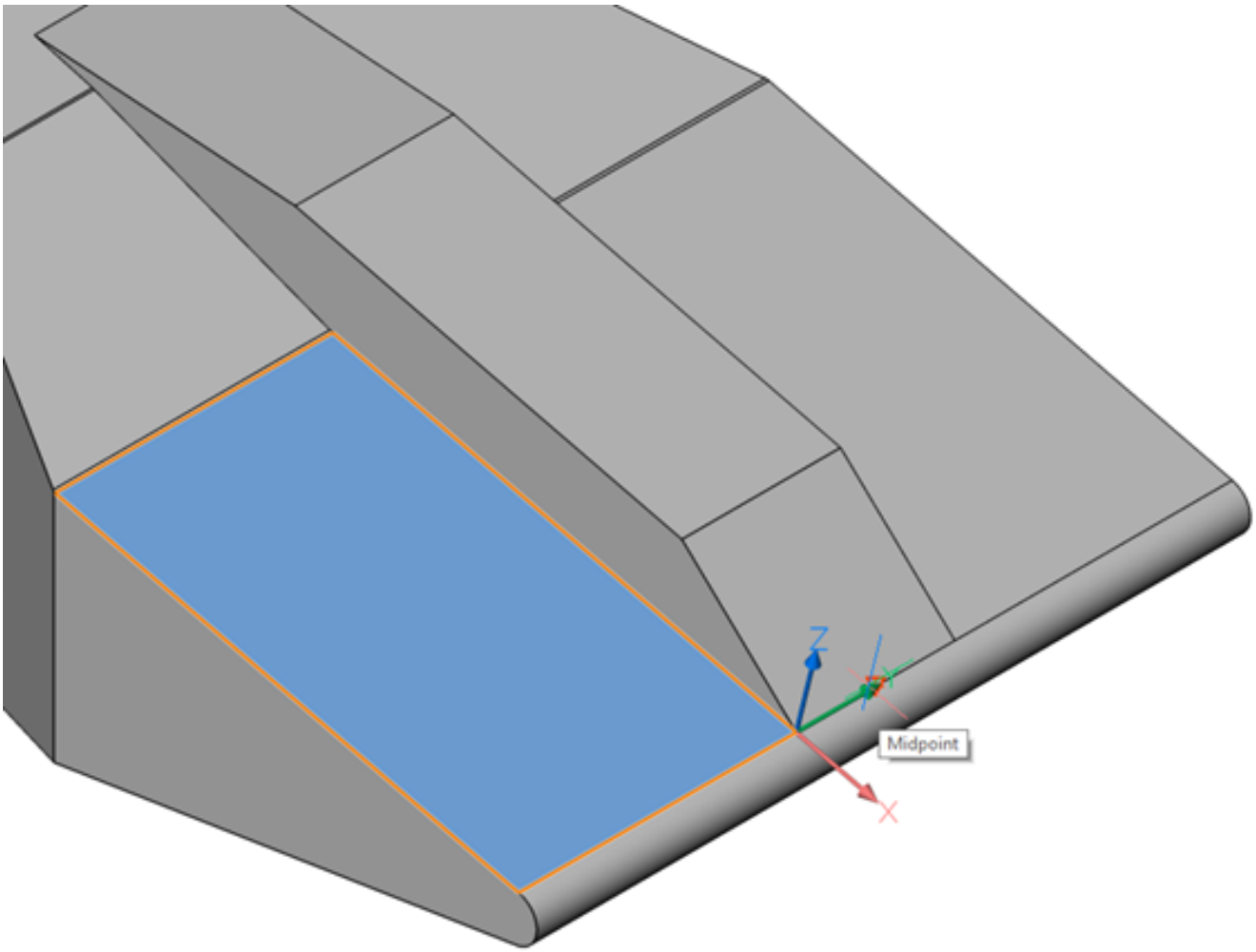

Figure 3.57

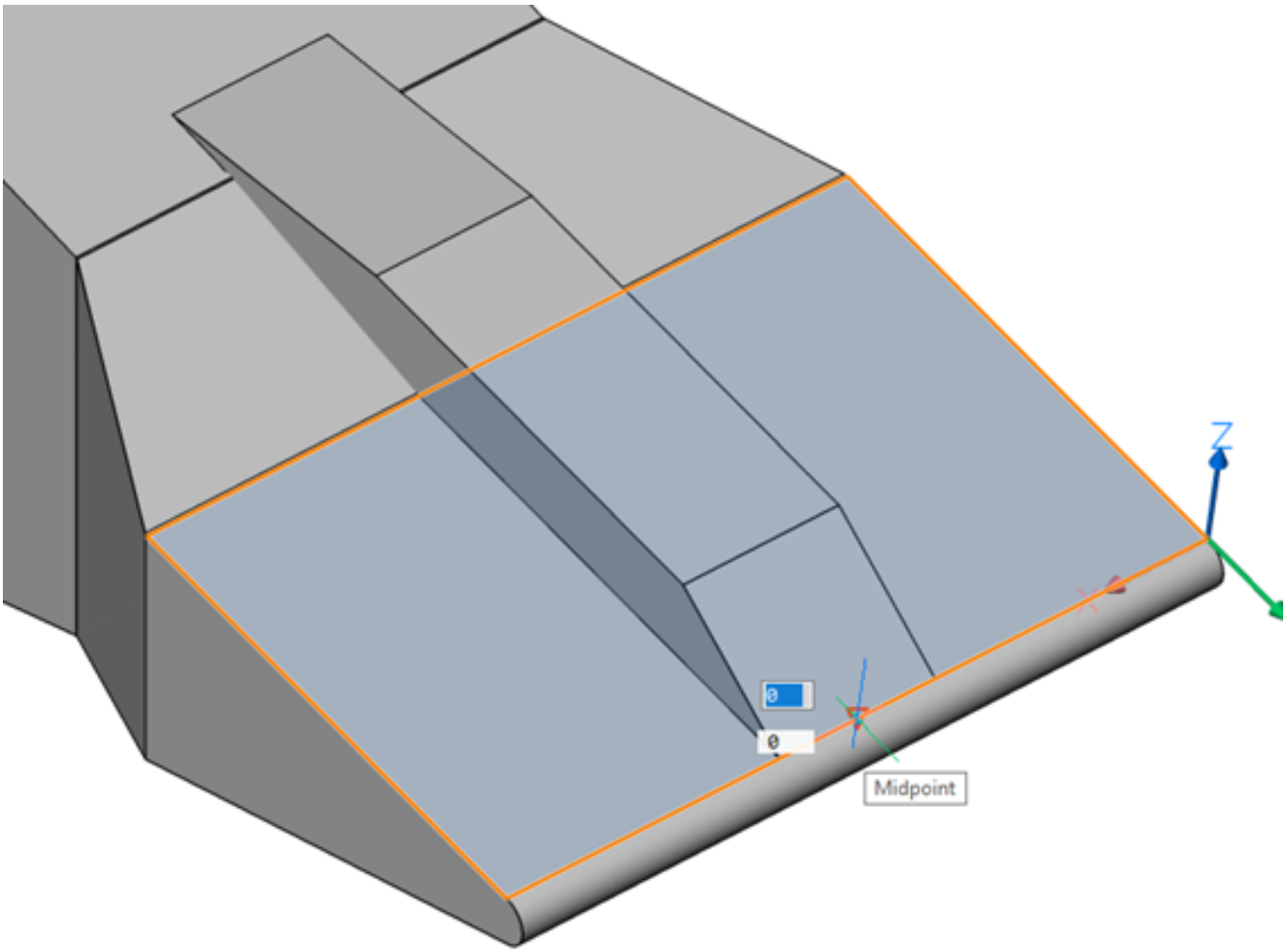

Figure 3.58

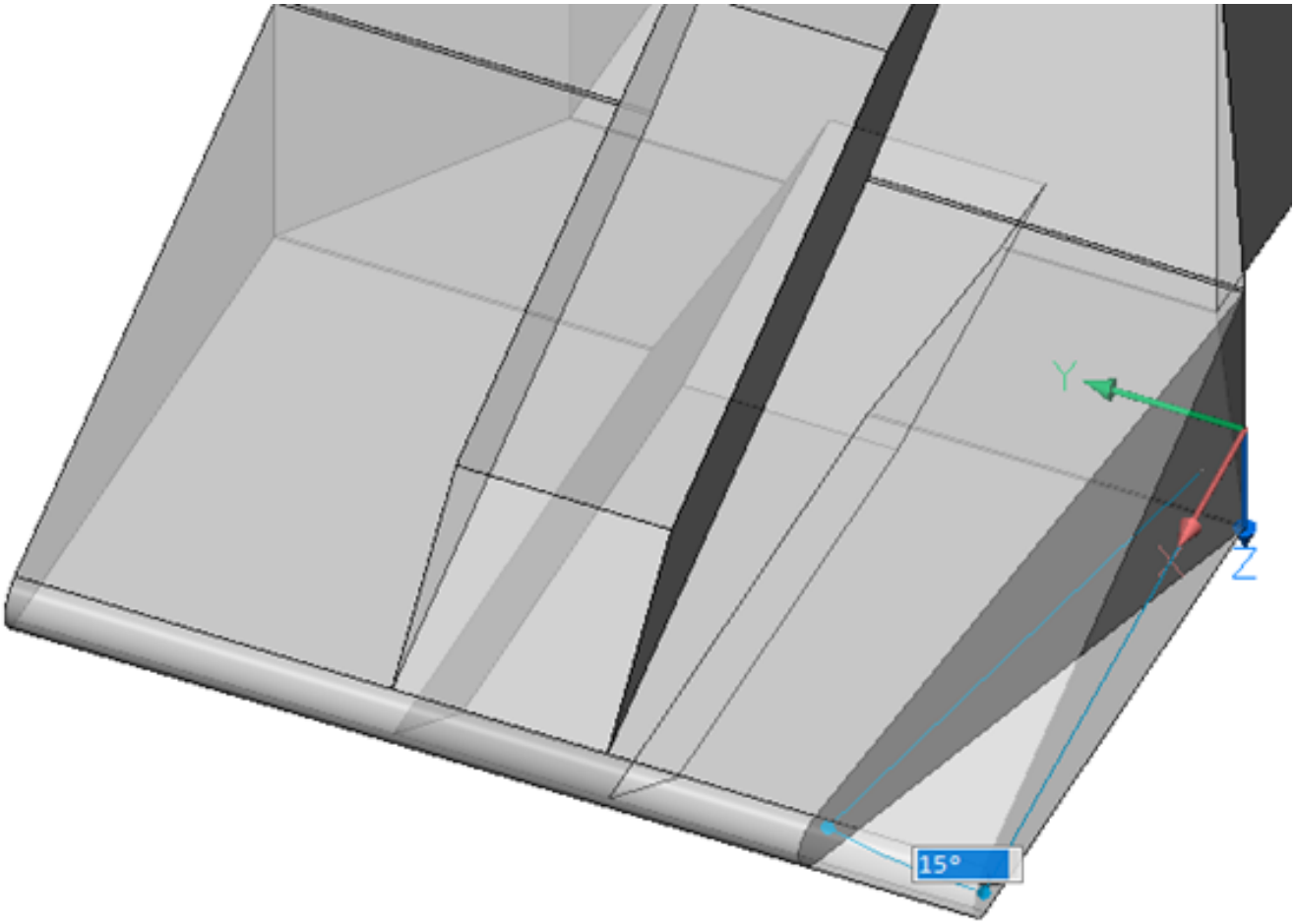

48. With nothing selected, right-click to call the Quad (2.2.3). Select Show Entities (6.30.7) ( ) from the **General** section of the Quad (2.2.3).
49. Using the Select Depression (6.12.26) ( ) tool from **Solid | Select** panel of the Ribbon (1.10.6), select the depression and two holes as show below.(3.59 on the facing page)
50. Click the CopyFaces (6.12.8) ( ) tool button on **Solid | Edit** panel of the Ribbon (1.10.6). Select the midpoint of the left vertical edge of the back face of the old crown. Set the insertion point to the midpoint of the left vertical edge of the back face of the new crown.(3.60 on page 1970)
51. Select Erase (6.13.8) ( ) from the **Modify** section of the Quad (2.2.3). Delete the old crown.
52. Save file **Crown_new.dwg**.
53. Switch to the **Bucket_Assembly.dwg** file.
54. Select **Crown** in Mechanical Browser (3.2.2).
55. Click Replace all inserts (6.8.24) ( ) in the right click menu and select the **Crown_new.dwg** file to use as a replacement.

(3.64 on page 1974)

Figure 3.59

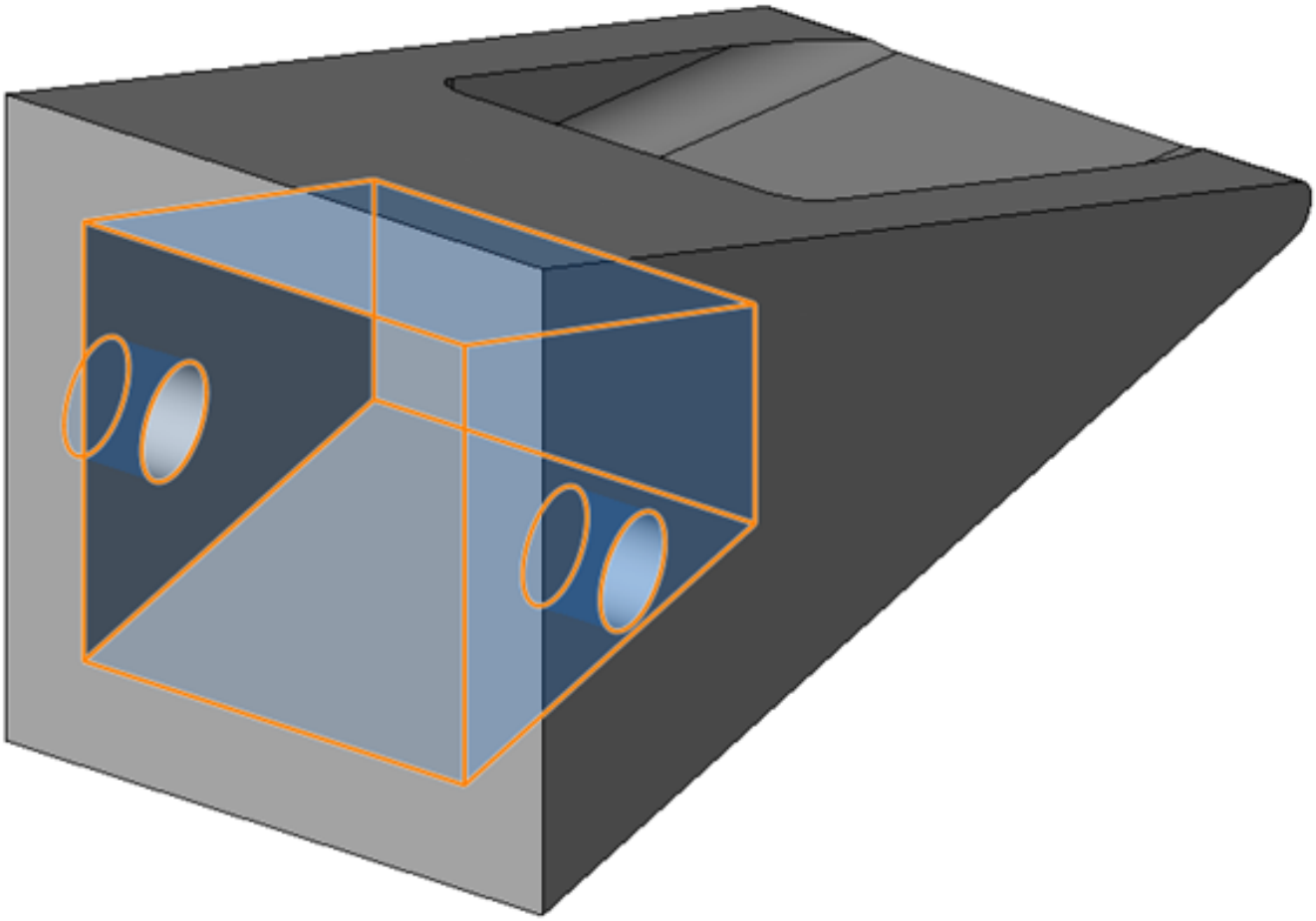

Figure 3.60

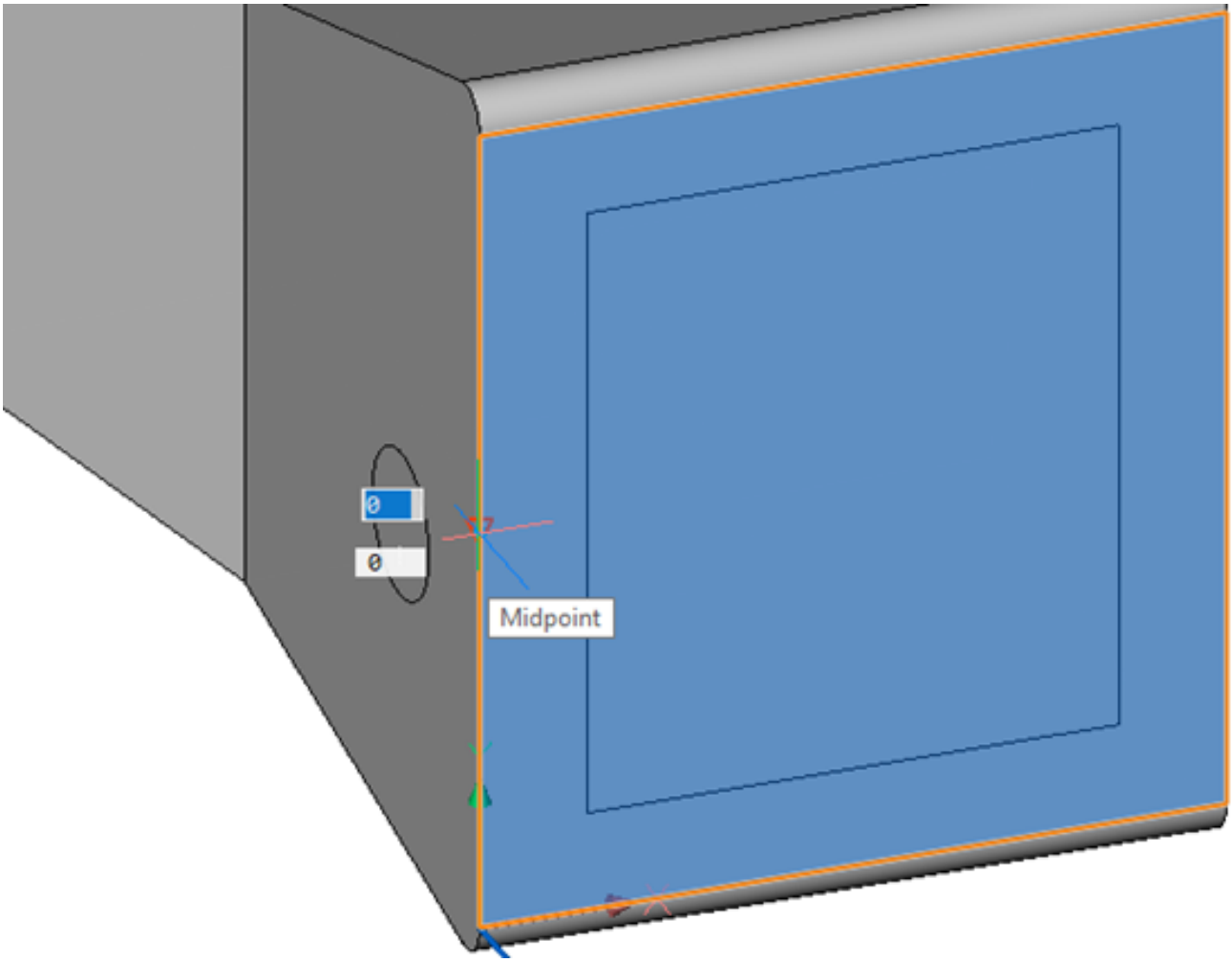

Figure 3.61

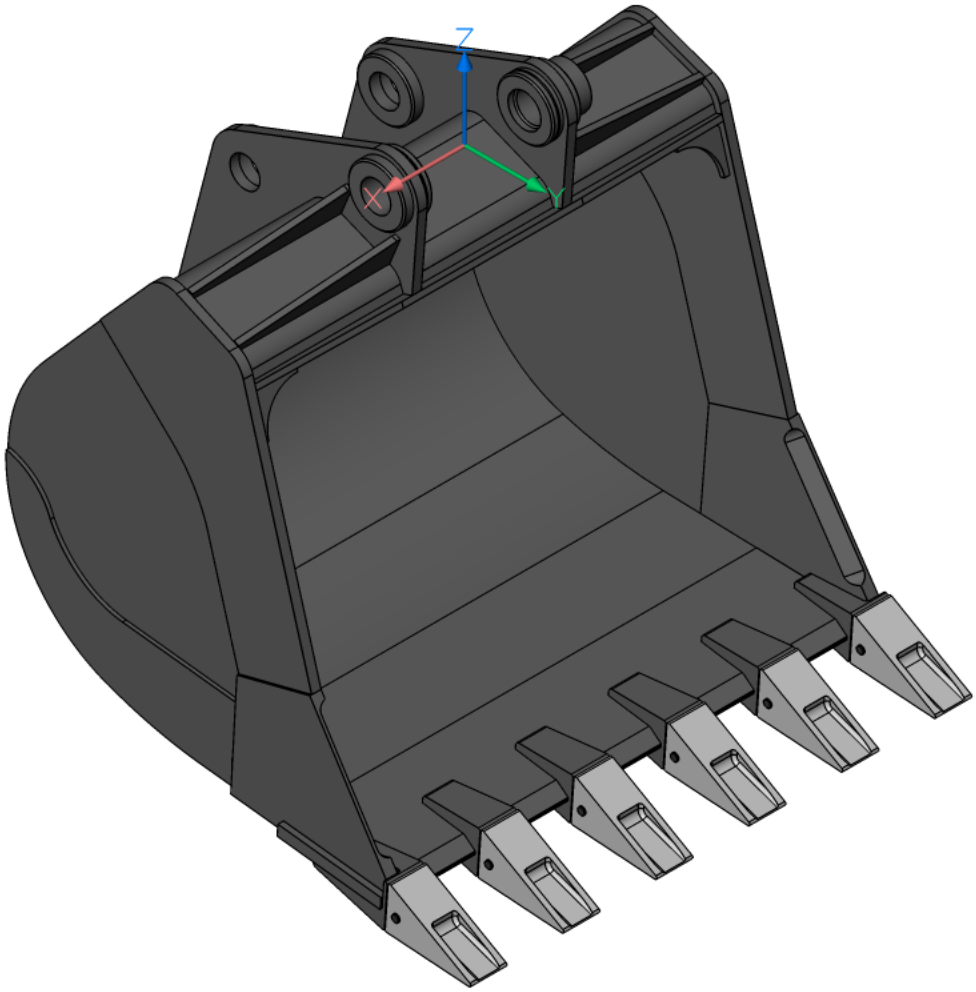

Figure 3.62

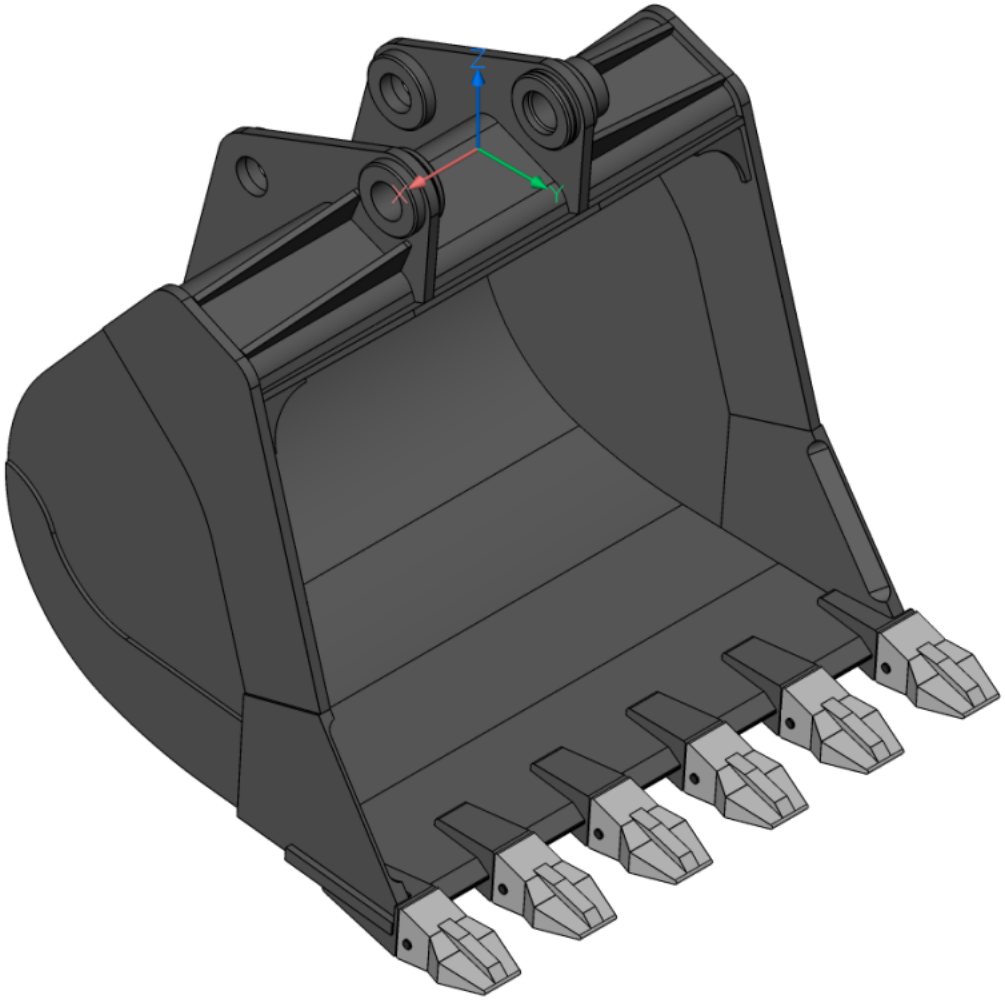

Figure 3.63

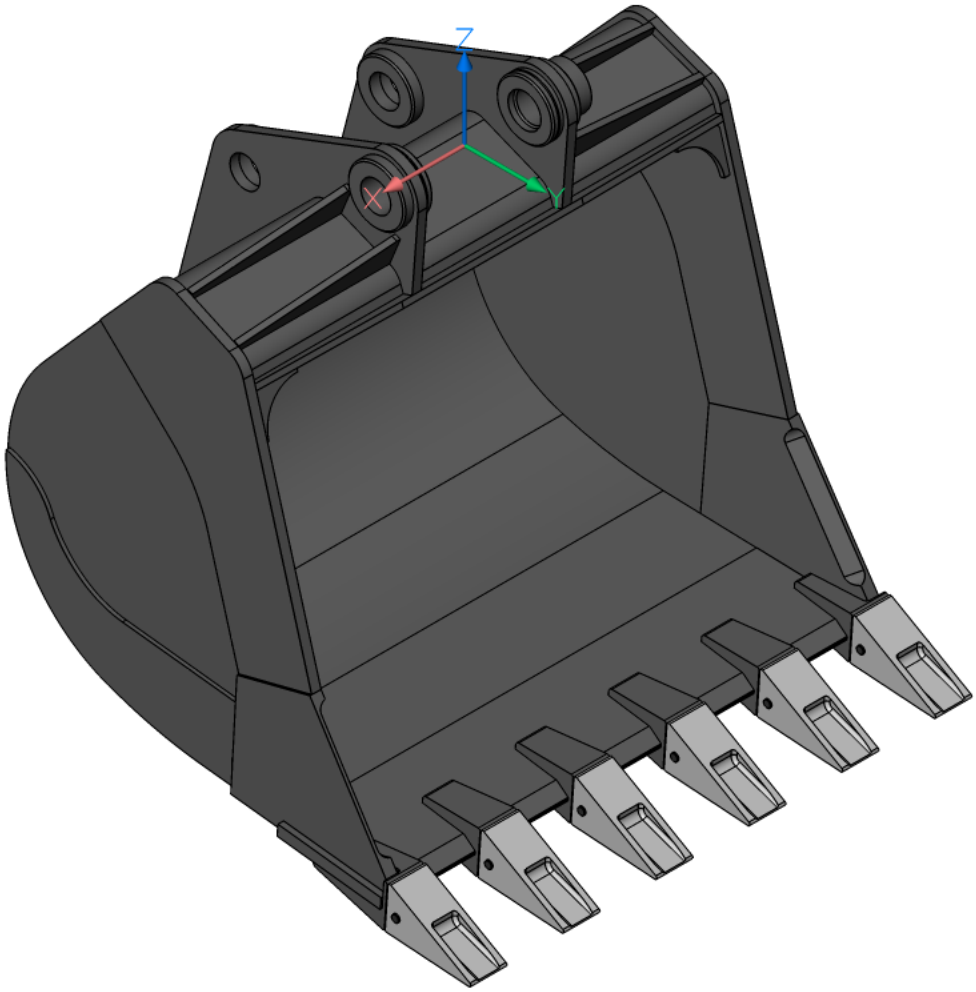

Figure 3.64

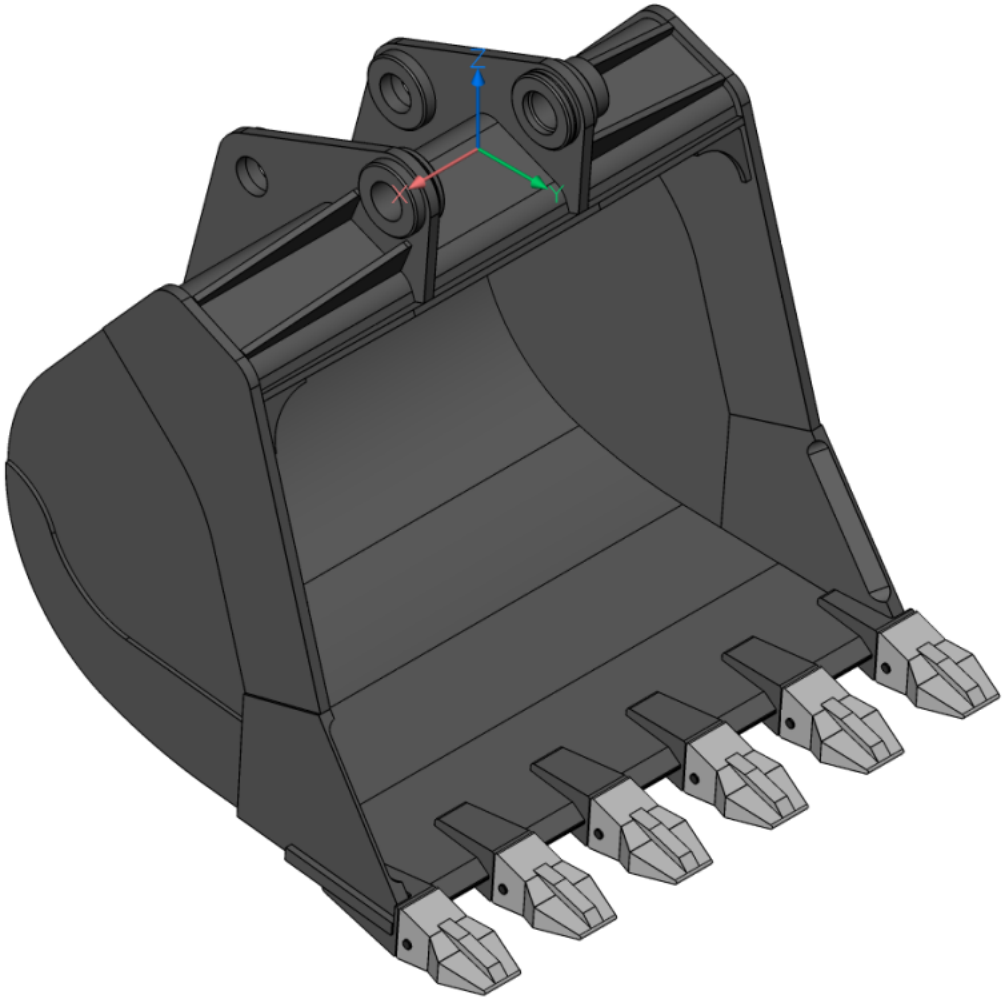

3.1.9 Ball bearing creating

https://www.youtube-nocookie.com/embed/Yz8R88LeETI

3.1.10 Step 1. Preparing for the exercise

You need a **BricsCAD Platinum** license for this tutorial.

1. Create a new file in the **Mechanical** workspace.
2. Make sure that the **UCS orthographic** option in the Settings (6.27.23) dialog is switched on (the UCSORTHO system variable is 1). (3.305 on page 2210)

Figure 3.65

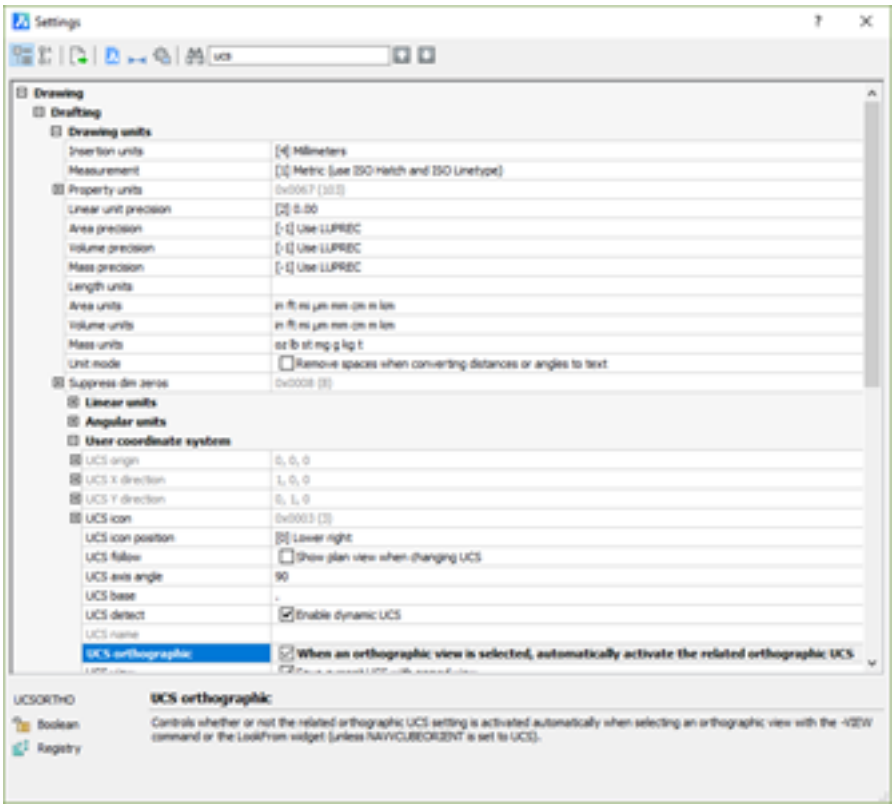

3. Set the **Facet resolution** option in the Settings (6.27.23) dialog (FACETRES system variable) to **3**.
4. Make sure that the Quad (2.2.3) cursor menu is active.
5. Select the **Solid** panel of the Ribbon (1.10.6). (3.66)

Figure 3.66

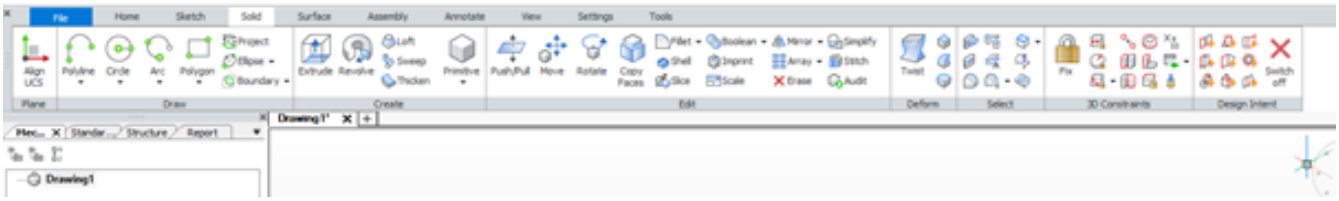

3.1.11 Step 2. Design external and internal rings without grooves

1. Click the **Cylinder (6.9.59)** ( ) tool button on the **Solid | Create** panel in the Ribbon (1.10.6). Set **0,0,-15** as the center point, **115** as the radius, and **30** as the height. (3.67 on the next page)
2. Select the upper edge of the cylinder.
3. Select **Offset (6.23.3)** ( ) from the **Draw** section of the Quad (2.2.3).
4. Enter a distance of **10** and hit **Enter**.
5. Hover over the circle.

Figure 3.67

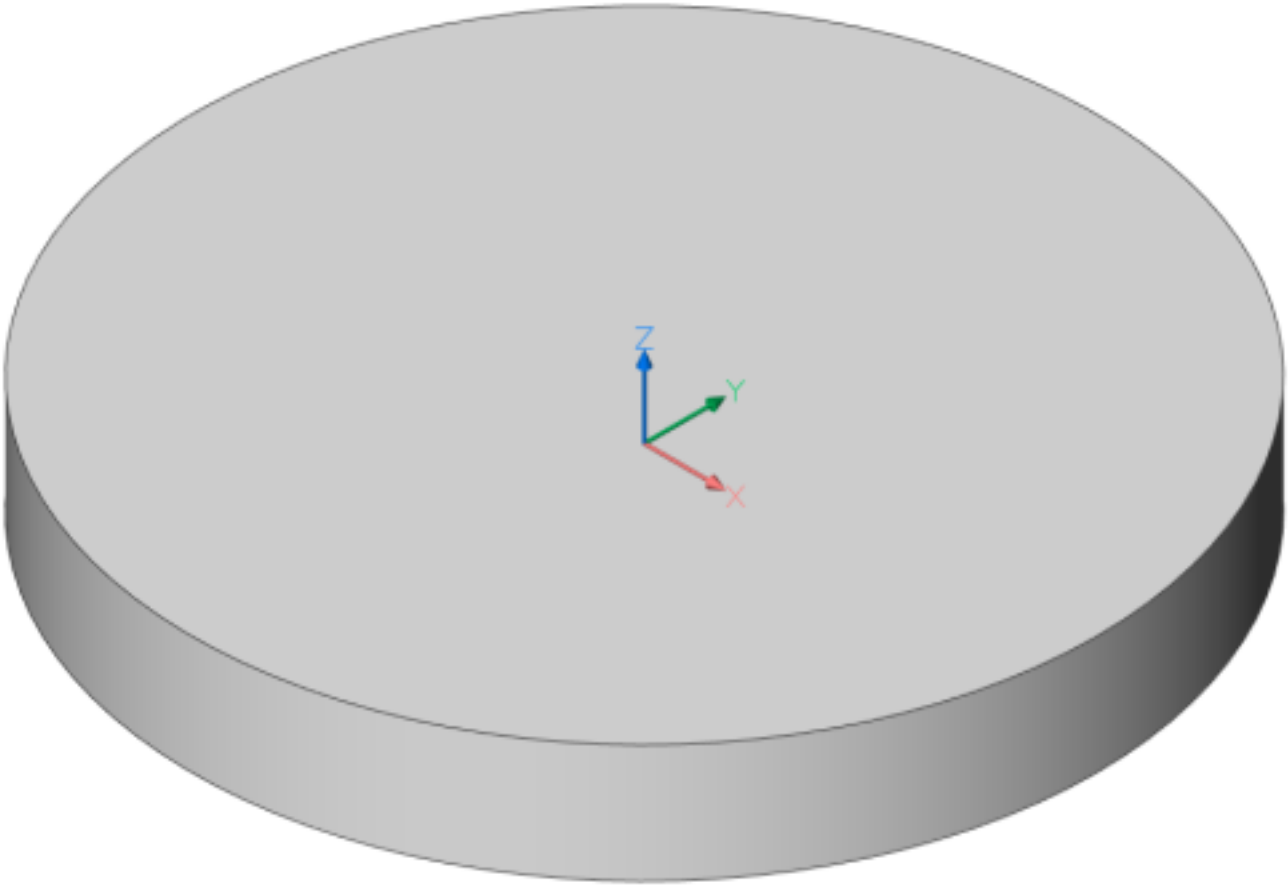

6. Select **Solid Extrude (6.12.13)** ( ) from the **Model** section of the Quad (2.2.3). Move the mouse in a negative direction. Extrude until the through-hole appears. (3.68 on the facing page)
7. Select the upper internal edge.
8. Select **Offset (6.23.3)** ( ) from the **Draw** section of the Quad (2.2.3).
9. Enter a distance of **10** and hit **Enter**.
10. Select the circle.
11. Select **Solid Extrude (6.12.13)** ( ) from the **Model** section of the Quad (2.2.3).
12. Move the mouse in a negative direction. Enter a distance of **30** and hit **Enter**. (3.69 on the next page)
13. Select the upper edge of the internal solid.
14. Select **Offset (6.23.3)** ( ) from the **Draw** section of the Quad (2.2.3).
15. Enter a distance of **10**, click **Enter**.
16. Select the circle you just created.
17. Select **Solid Extrude (6.12.13)** ( ) from the **Model** section of the Quad (2.2.3).
18. Move the mouse in a negative direction. Extrude until the through-hole appears (you should now have two rings). (3.70 on page 1978)
19. Select the outer ring.
20. In the **Properties Panel (1.8.4)** click the **Color** field and change the value to **Cyan.** (3.71 on page 1978)
21. Repeat steps 19 and 20 to change the color of the inner ring to **Green**. (3.72 on page 1979)

Figure 3.68

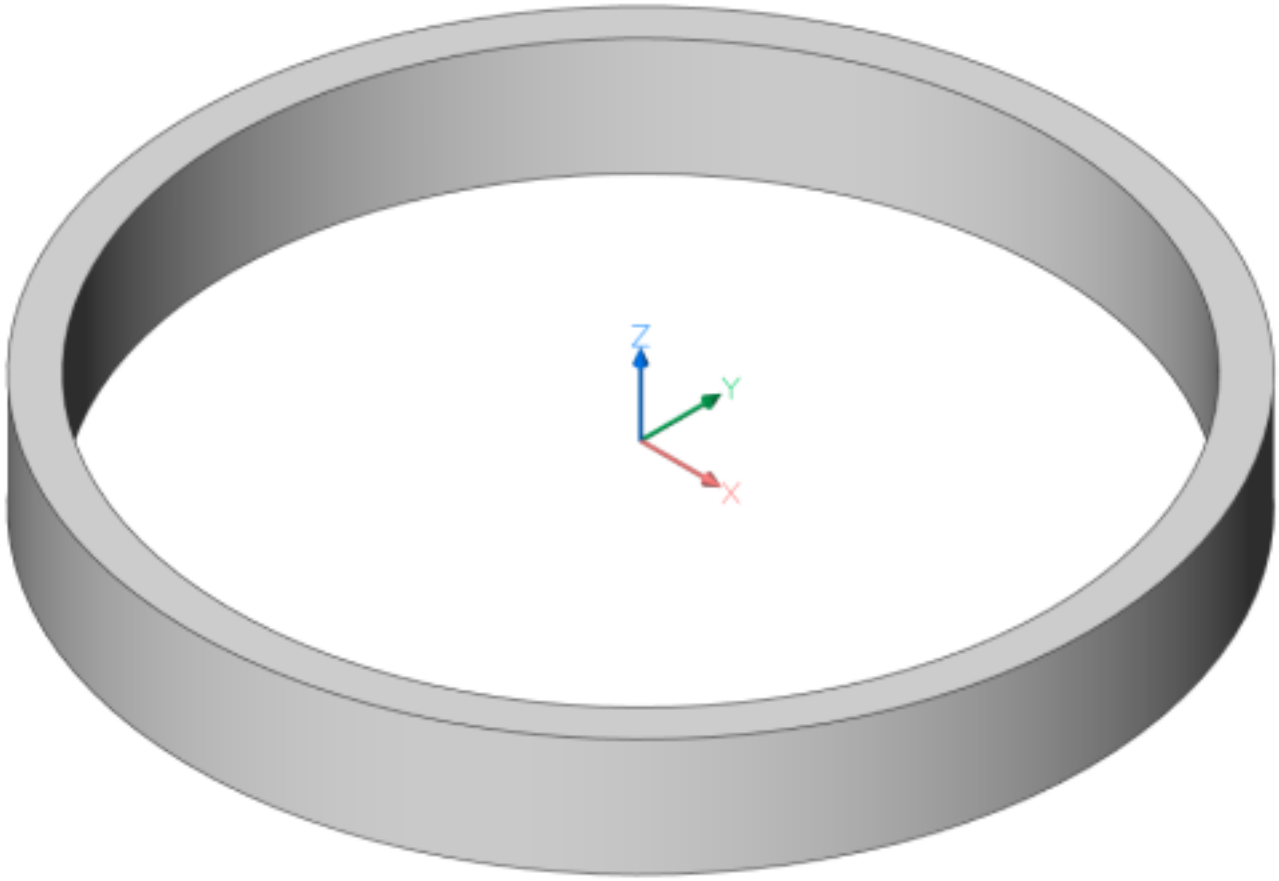

Figure 3.69

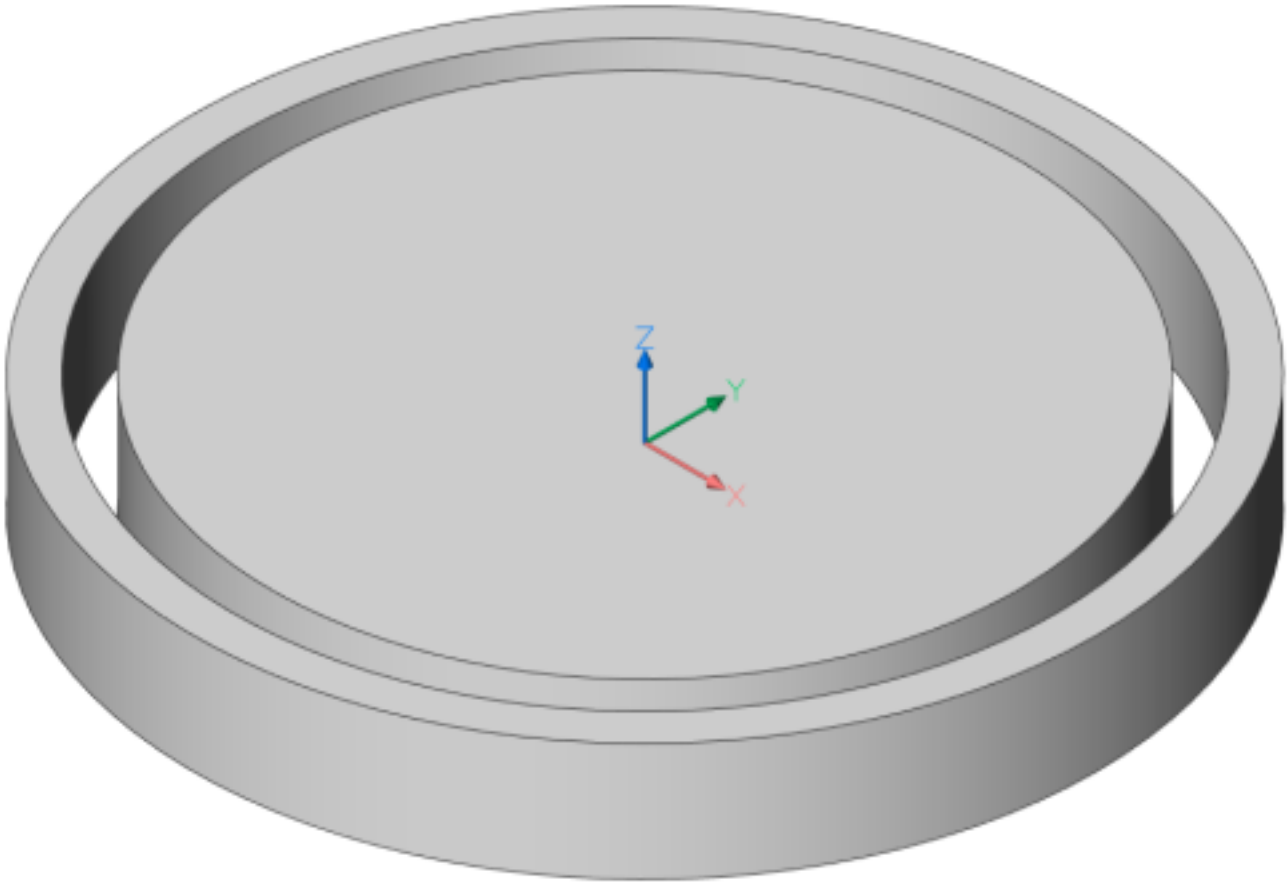

Figure 3.70

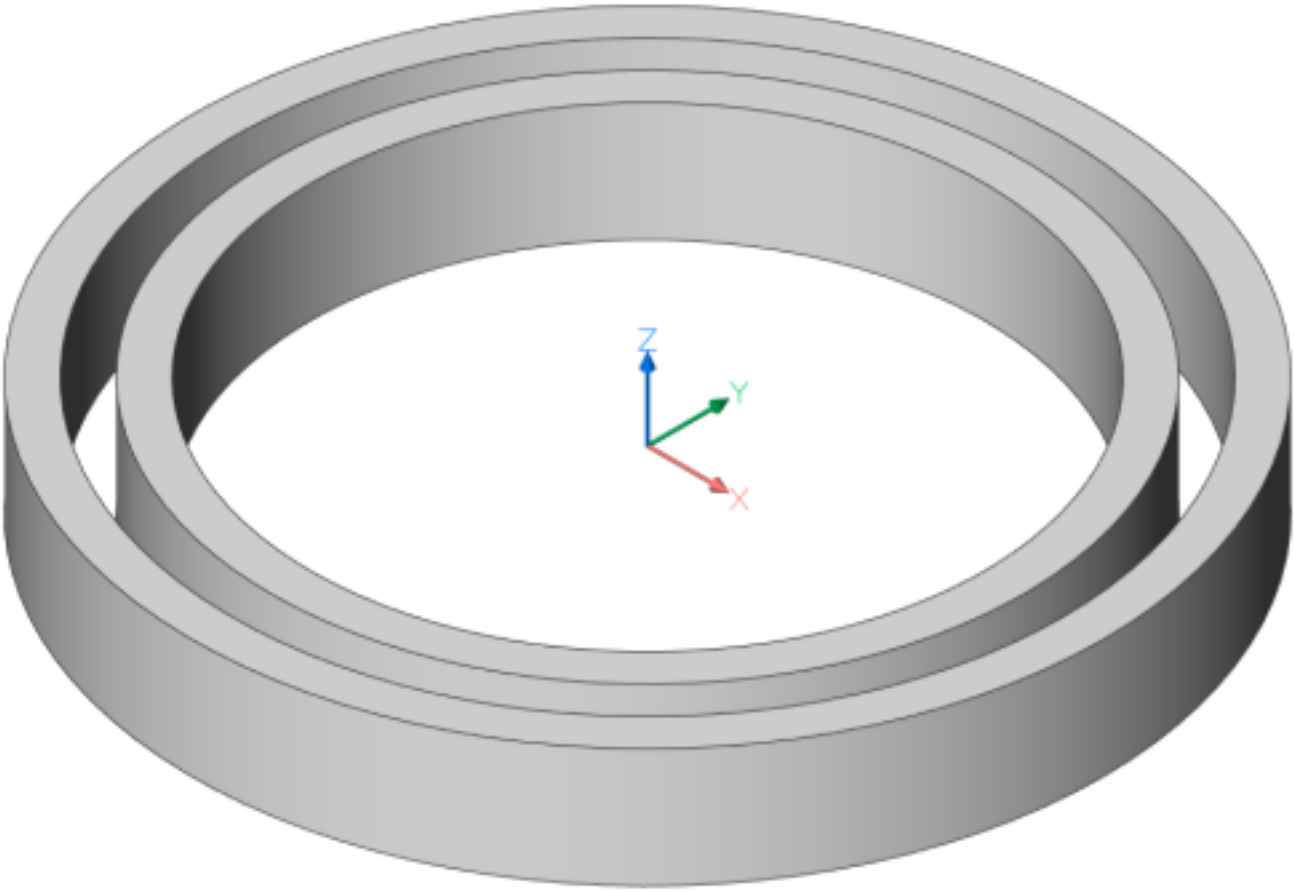

Figure 3.71

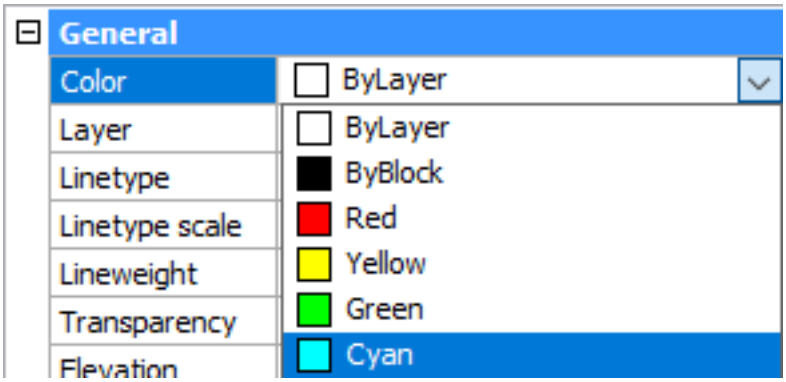

Figure 3.72

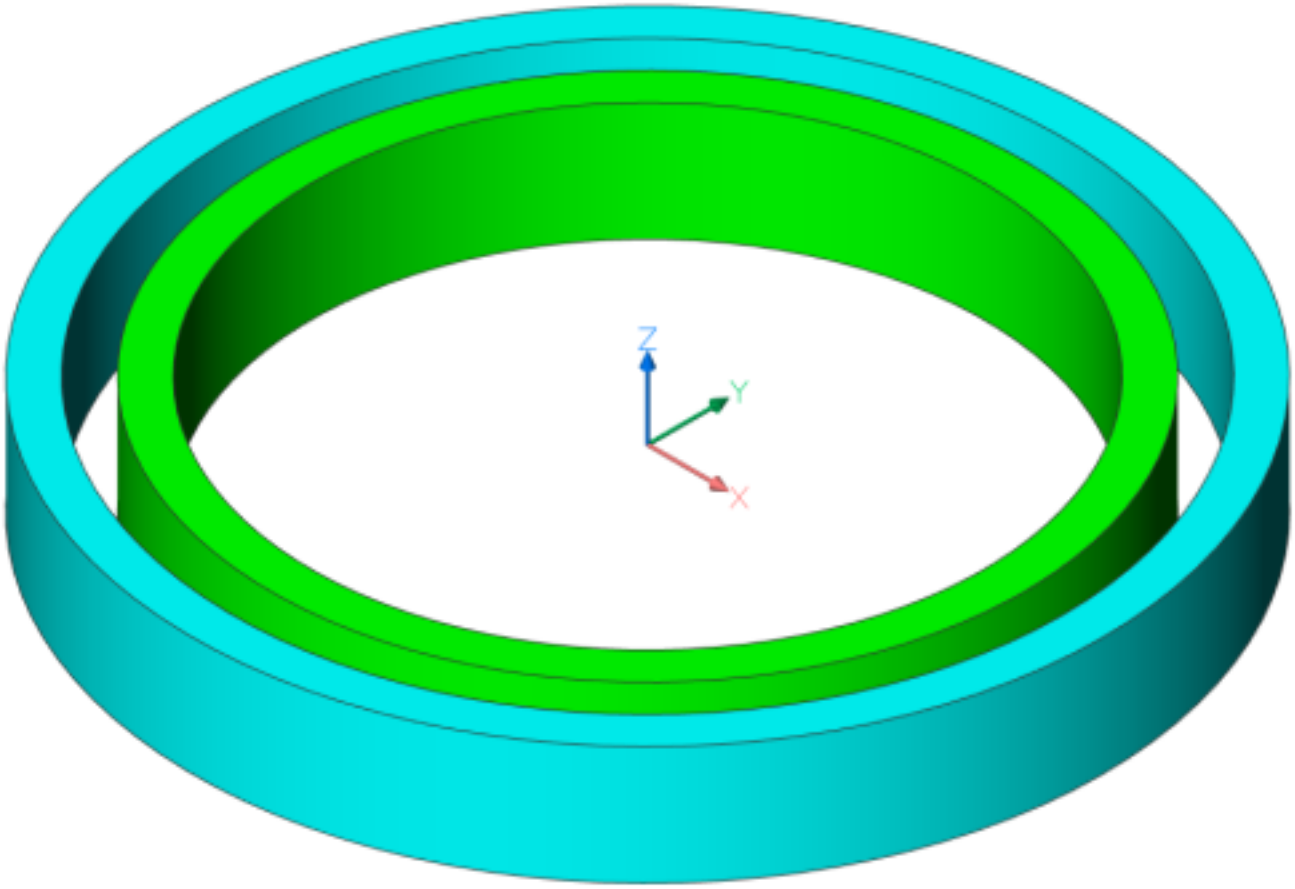

3.1.12 Step 3. Make both rings parametric

1. Call the context menu (right-click menu) on **Drawing*** component in the Mechanical Browser (3.2.2). Click the **Add new parameter (6.24.5)** ( ) button.
2. Select the new parameter (**v***) in the Mechanical Browser (3.2.2). In the bottom part of the Mechanical Browser (3.2.2), click the **Name** field and rename the parameter: **Bore.**
3. In the bottom part of the Mechanical Browser (3.2.2), click the **Expression** field and change parameter value to **170**.
4. In the bottom part of the Mechanical Browser (3.2.2), click the **Units** field and change parameter value to **mm**.
   (3.73)

Figure 3.73

Parameter	
Name	Bore
Expression	170
Value	170
Description	
Exposed	Auto
Units	mm

5. Repeat steps 3.1-3.4 to create the other parameters:
   - **OutsideDiameter = 230 mm**;
   - **OverallWidth = 30 mm**;
   - **Cover = (OutsideDiameter-Bore)/6**.

   (3.74)

Figure 3.74

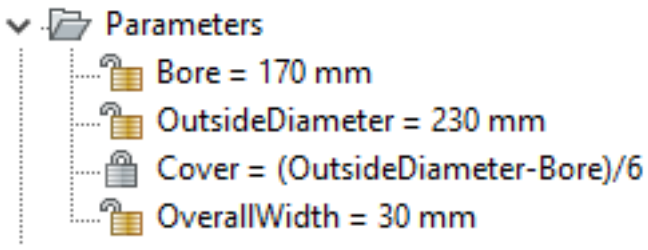

6. Select the inside cylinder of the internal ring and select **Radius constraint (6.12.23)** ( ) from the **Constrain** section of the Quad (2.2.3). Enter **Bore/2** as the parameter value.
7. Select the outside cylinder of the internal ring and select **Radius constraint (6.12.23)** ( ) from the **Constrain** section of the Quad (2.2.3). Enter **Bore/2+Cover** as the parameter value.
8. Select the inside cylinder of the external ring and select **Radius constraint (6.12.23)** ( ) from the **Constrain** section of the Quad (2.2.3). Enter **OutsideDiameter/2-Cover** as the parameter value.
9. Select the outside cylinder of the external ring and select **Radius constraint (6.12.23)** ( ) from the **Constrain** section of the Quad (2.2.3). Enter **OutsideDiameter/2** as the parameter value.
10. Select the top planar faces of the internal and external rings and click the **Coincident constraint (6.12.5)** ( ) button tool in the **Solid | 3D constraints** panel of the Ribbon (1.10.6).
11. Select the bottom planar faces of the internal and external rings and click the **Coincident constraint (6.12.5)** ( ) button tool in the **Solid | 3D constraints** panel of the Ribbon (1.10.6).
12. Select the horizontal faces of the external ring.
13. Select **Distance constraint (6.12.12)** ( ) from the **Constrain** section of the Quad (2.2.3). Enter **OverallWidth** as the parameter value.

14. Select the **Distance constraint (6.12.12)** ( ) button tool in the **Solid | 3D constraints** panel of the Ribbon (1.10.6).
15. Select the top planar face of the external ring.
16. Click the **World | XY plane** buttons in the **Prompt menu**.
17. Enter **OverallWidth/2** as the parameter value. (3.75)

Figure 3.75

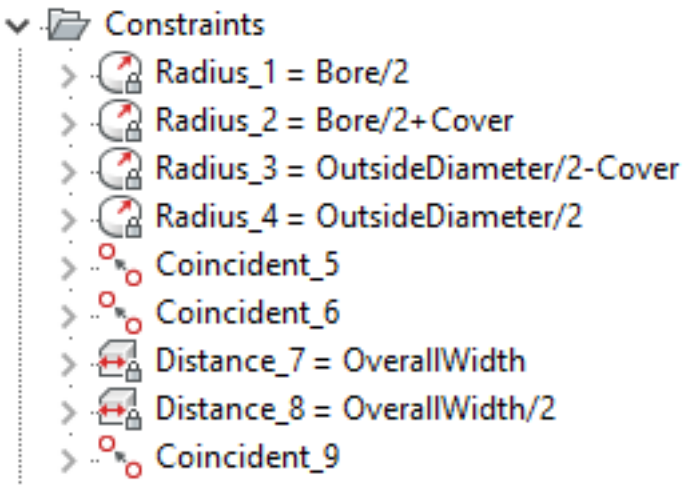

18. Change the **Bore**, **OutsideDiameter**, and **OverallWidth** parameters to make sure they work.

3.1.13 Step 4. Add parametric groves to rings

1. Switch to **Right** view in the LookFrom (6.20.39) widget by clicking the right triangle.
2. Select **Circle (6.9.21)** ( ) from the **Draw** section of the Quad (2.2.3). Set **100,0,0** as a center point. Set a radius value of **10** and hit **Enter**.
3. Switch to **TopFrontRight** view in the LookFrom (6.20.39) widget to restore the vertical orientation of the Z-axis. (3.76 on the following page)
4. Hover over the **circle.** Select **Revolve (6.12.22)** ( ) from the Quad (2.2.3)**.** Enter a rotation angle of **360°,** on the Z-axis. Use the **Subtract** option. (3.77 on the next page)
5. Select the torus faces of the external and internal rings and click the **Coincident constraint (6.12.5)** ( ) button tool in the **Solid | 3D constraints** panel of the Ribbon (1.10.6).
6. Enable the **Equal radius (1.18.3)** ( ) option from the **Solid | Design Intent** panel in the Ribbon (1.10.6).
7. Repeat steps 3.1-3.4 to create a new parameter: **BallDiameter = 20 mm.**
8. Repeat step 3.6 to create a **Tube radius constraint** on the torus faces of the external and internal rings. Enter expressions of **BallDiameter/2**.
9. Hover over the torus face of the external ring and select **Radius constraint (6.12.23)** ( ) from the **Constrain** section of the Quad (2.2.3)**.**
10. Select the **Rotation radius** option in **Prompt menu.**
11. Select the new Rotation radius constraint (**RotationRadius_***) in the Mechanical Browser (3.2.2). In the bottom part of the Mechanical Browser (3.2.2), click the **Expression** field and change the parameter value to **(Bore+OutsideDiameter)/4.**
12. Repeat steps 4.9-4.12 to create a **Rotation radius constraint** on the torus faces of the internal ring. Enter expressions of **(Bore+OutsideDiameter)/4**. (3.78 on page 1983)
13. Change **Bore**, **OutsideDiameter, OverallWidth,** and **BallDiameter** parameters to make sure they work.

Figure 3.76

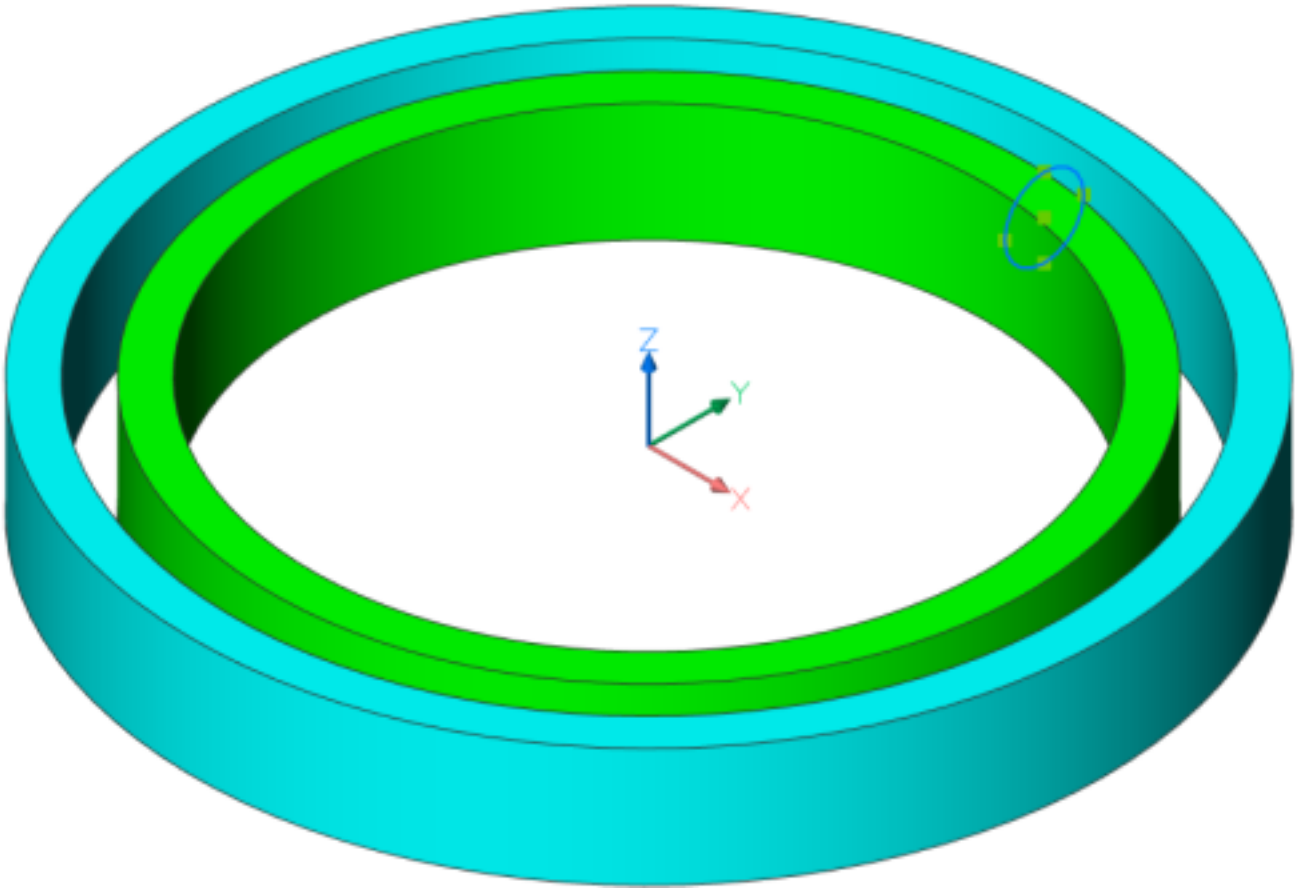

Figure 3.77

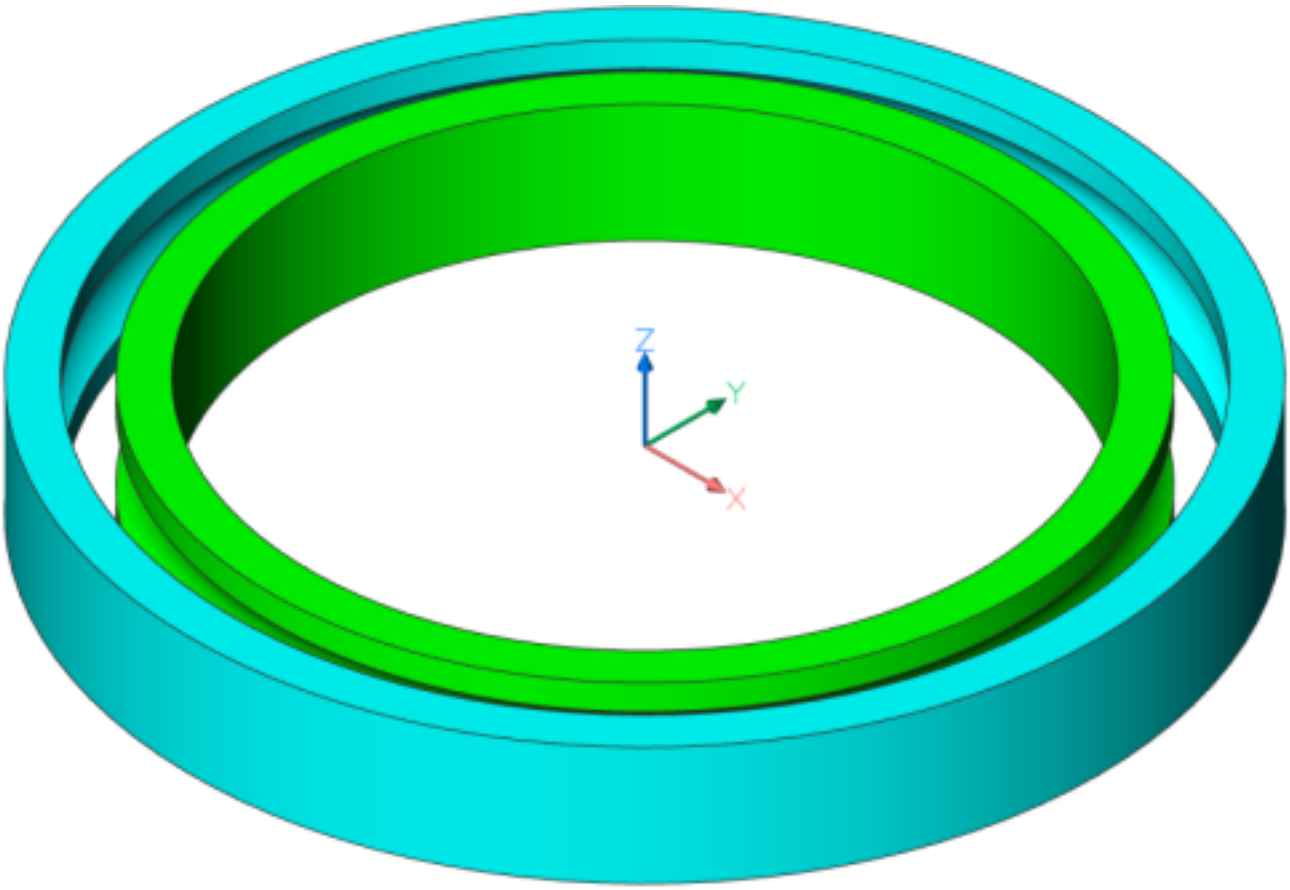

Figure 3.78

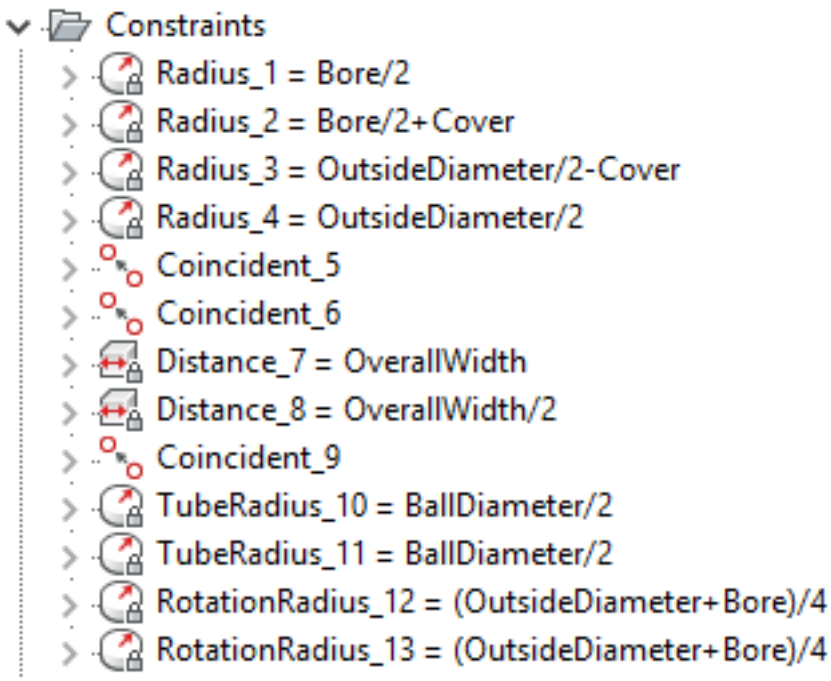
Constraints
Radius_1 = Bore/2
Radius_2 = Bore/2+Cover
Radius_3 = OutsideDiameter/2-Cover
Radius_4 = OutsideDiameter/2
Coincident_5
Coincident_6
Distance_7 = OverallWidth
Distance_8 = OverallWidth/2
Coincident_9
TubeRadius_10 = BallDiameter/2
TubeRadius_11 = BallDiameter/2
RotationRadius_12 = (OutsideDiameter+Bore)/4
RotationRadius_13 = (OutsideDiameter+Bore)/4

3.1.14 Step 5. Add balls

1. Click the **Sphere (6.27.42)** ( ) button in the **Solid | Create** panel of the Ribbon (1.10.6). Set the center point to **100,0,0**, the radius to **10** and hit **Enter**.
2. Select the sphere you just created.
3. In the **Properties Panel** click the **Color** field and change the value to **Red. (3.79)**

Figure 3.79

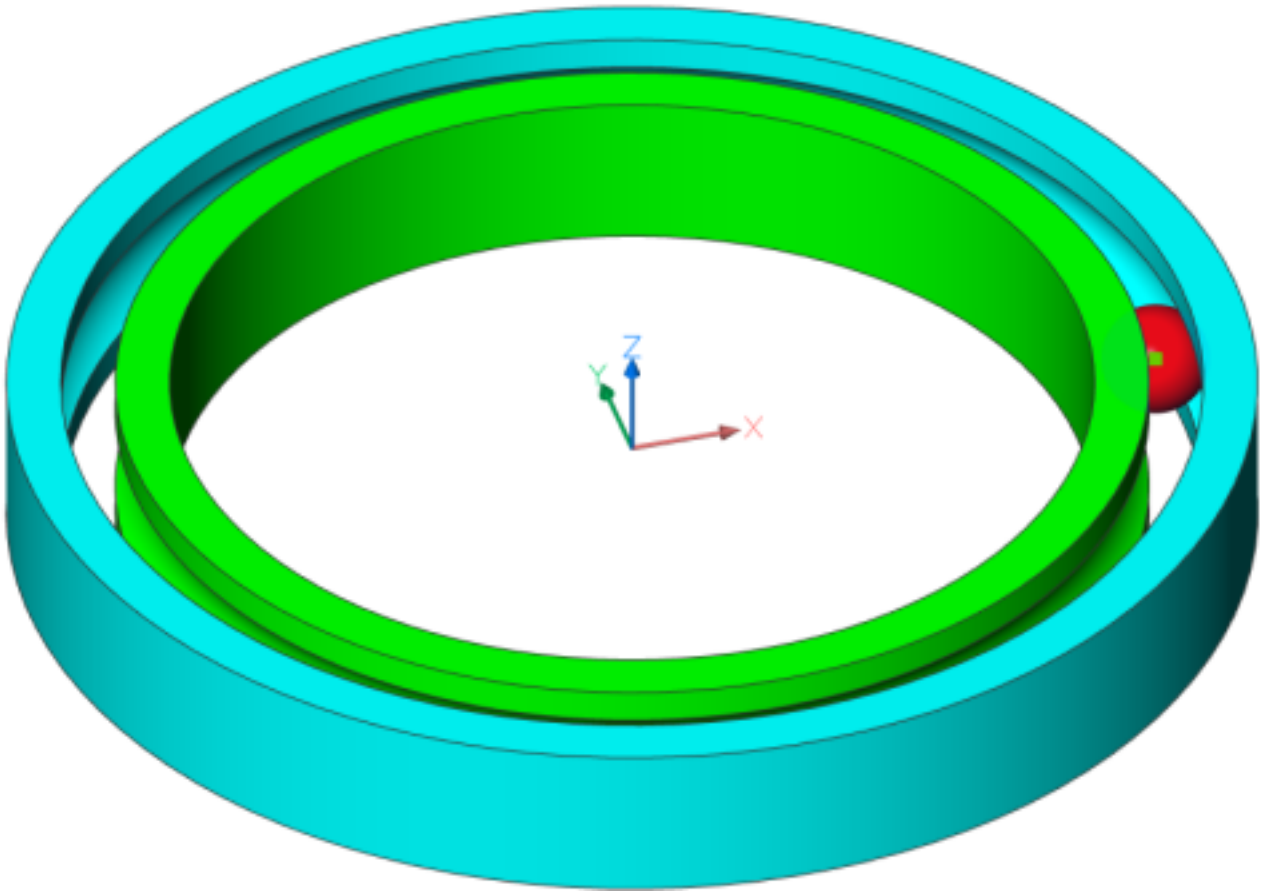

4. Select **Radius constraint (6.12.23)** ( ) from the **Constrain** section of the Quad (2.2.3). Enter an expression of **10.**
5. Select the sphere.
6. Click the **Polar Array (6.4.28)** ( ) button tool in the **Solid | Edit** panel of the Ribbon (1.10.6). Enter **0,0,0** as the center point.
7. Select **the radius constraint, inside the array,** in the Mechanical Browser (3.2.2) and enter an expression of **BallDiameter/2**.
8. Repeat steps 3.1-3.4 to create a new parameter: **NumberOfBalls = 6.**
9. Select array (**Polar_***) in the Mechanical Browser (3.2.2)**.** On the bottom part of the Mechanical Browser (3.2.2), click the **Radius** field and change the parameter value to **(OutsideDiameter+Bore)/4, Items=NumberOfBalls** and **Angle**=**360/NumberOfBalls.(3.80 on the facing page)**
10. Change **Bore, OutsideDiameter, BallDiameter,** and **NumberOfBalls** parameters to make sure they work. (3.81 on the next page)

Figure 3.80

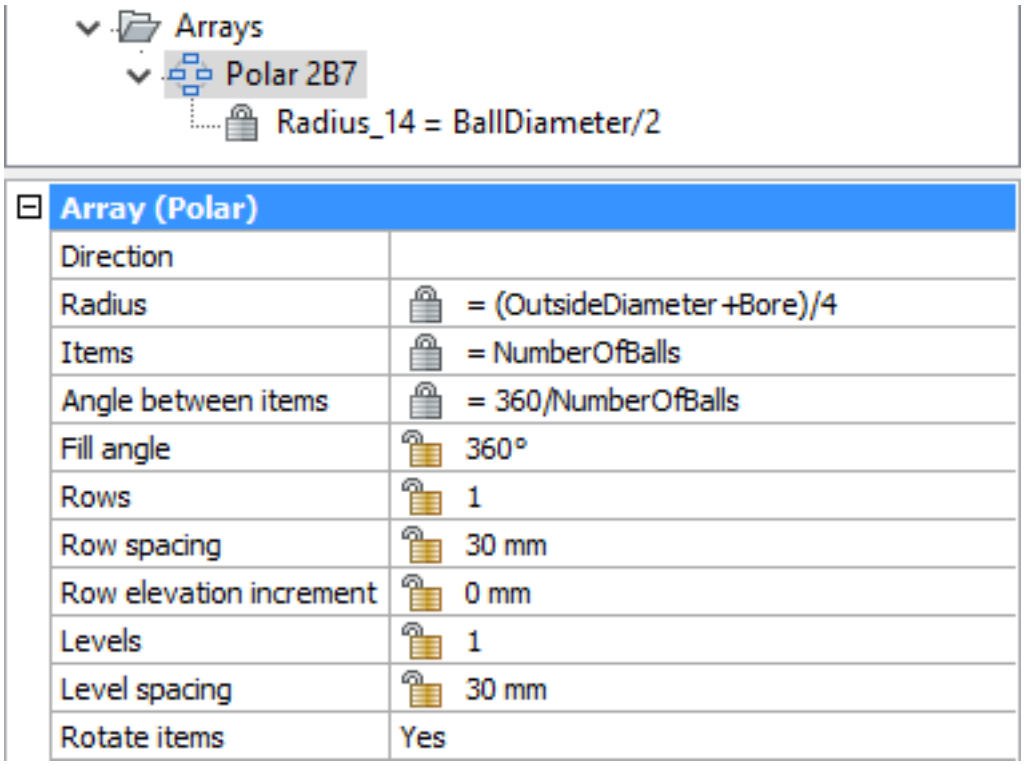

Figure 3.81

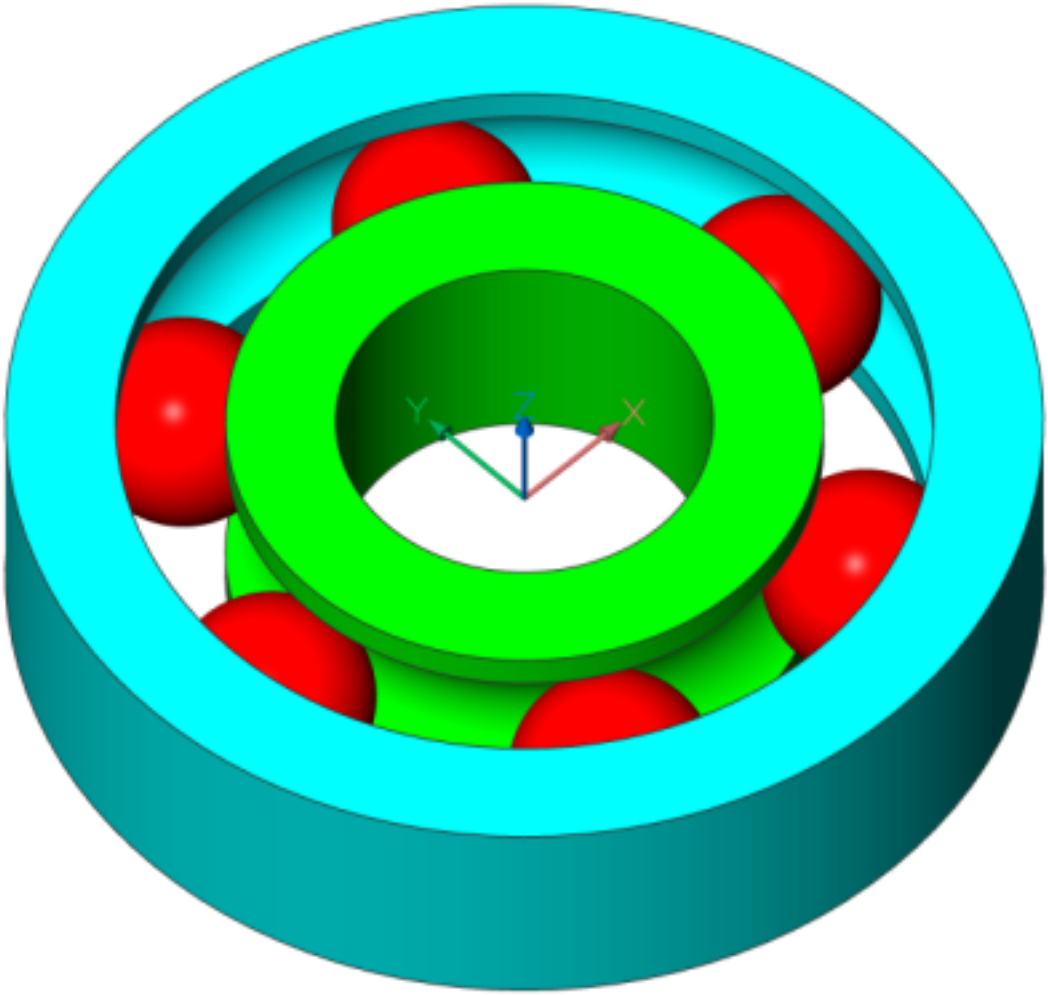

3.1.15 Step 6. Add design table

1. Open a BallBearing.xlsx table as a native table using a spreadsheet program. Export it to BallBearing.csv file.
2. Click the **DesignTable (6.10.27)** ( ) button in the **Solid | 3D constraints** panel of the Ribbon (1.10.6) and select the BallBearing.csv file.
3. Select the **Type** parameter in the Mechanical Browser (3.2.2) and select an arbitrary configuration from the drop-down list. (3.82)

Figure 3.82

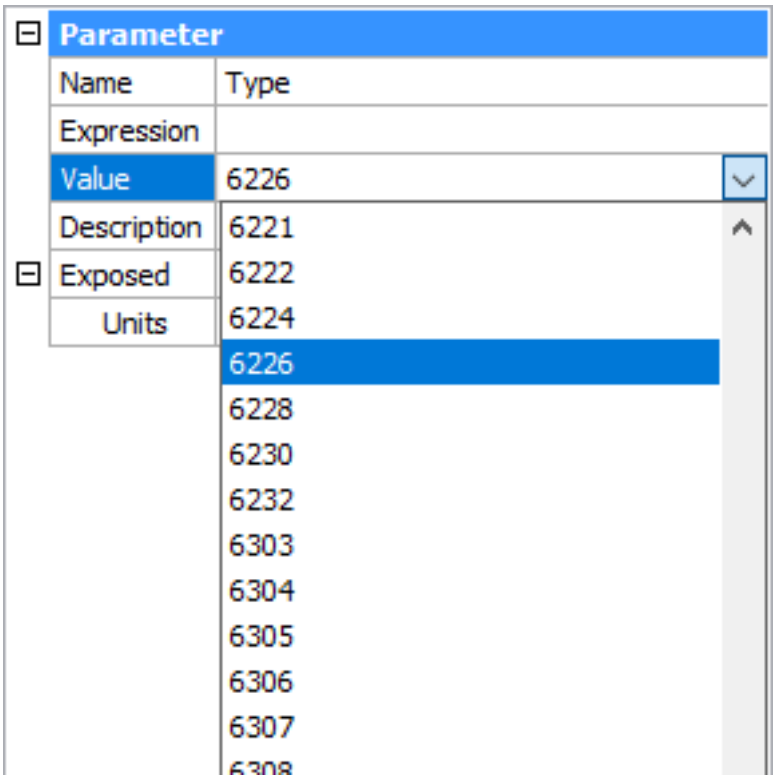

4. Select **Bore** and **OutsideDimeter** parameters in Mechanical Browser (3.2.2) and set **Exposed** properties to **On** for each of them. (3.83)

Figure 3.83

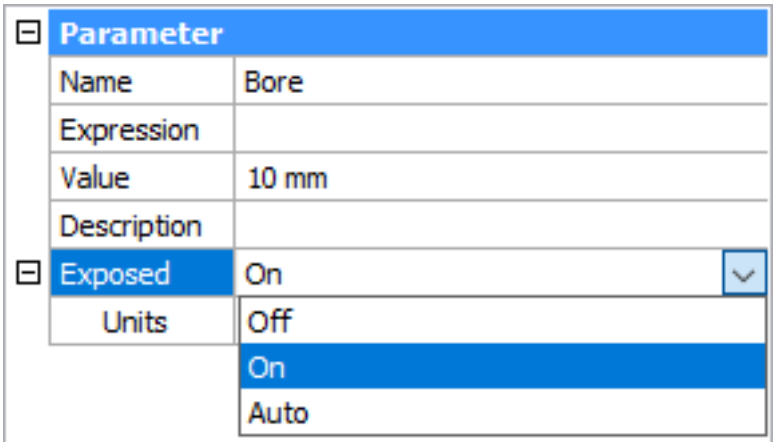

5. Save as **ball_bearing.dwg** file.

3.1.16 Step 7. Insert the bearing in an assembly

1. Open the Bearing_support_110.dwg file.

2. Click the **Insert Component (6.8.14)** ( ) button tool on the **Assembly | Modify** panel of the Ribbon (1.10.6) and select the ball_bearing.dwg file.
3. Repeat step 3.10 to set the bearing of the axle the correct position using the **Coincident constraint (6.12.5)** ( ).
4. Select the **ball bearing** in the Mechanical Browser (3.2.2). Use the drop-down list for the parameters **Bore** and **OutsideDiameter.** Set an appropriate value for one of them and then repeat for the other.

NOTE	The bearing type is changed automatically.

(3.84)

Figure 3.84

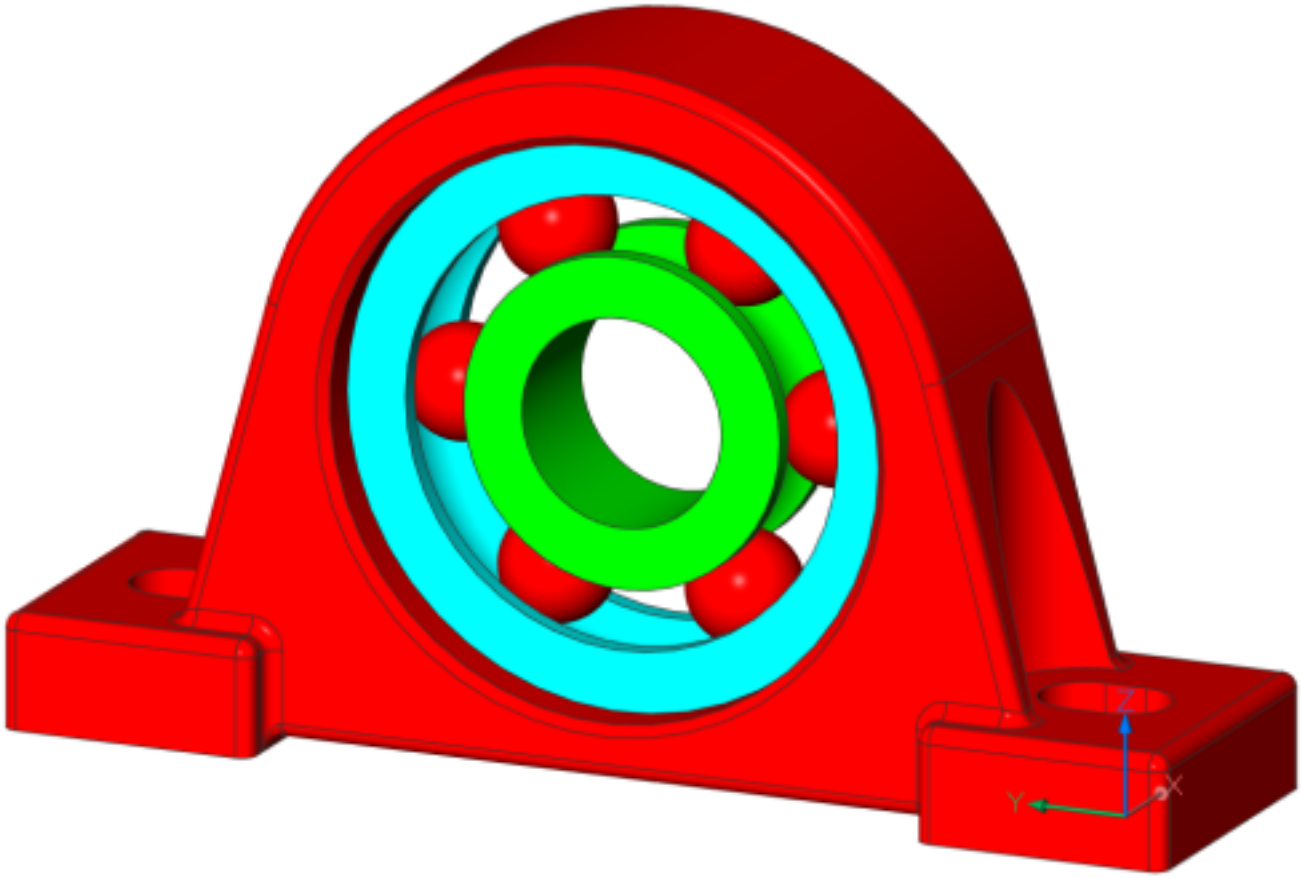

3.2 Getting Started

3.2.1 Mechanical Workspace

Get Started

To start a mechanical design project, select the Mechanical Workspace (1.10.10): (3.85)

Figure 3.85

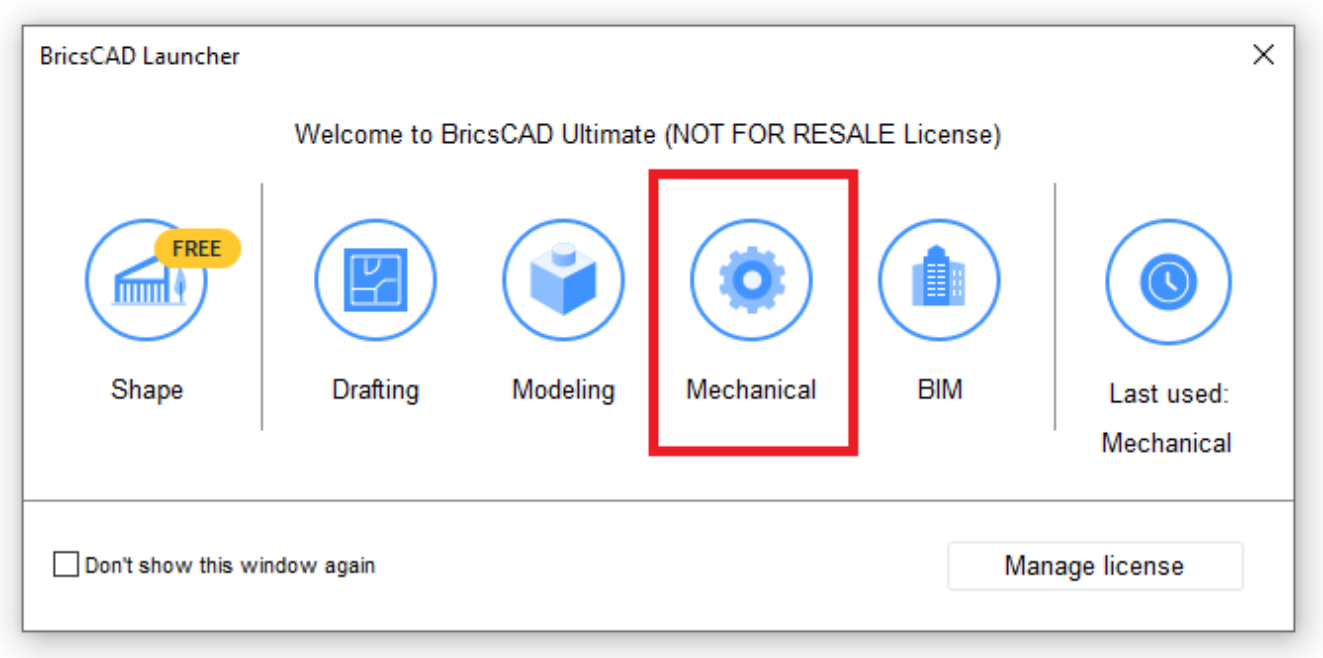

BricsCAD Mechanical Application Window

(3.86 on the facing page)

1. Ribbon tabs: click to switch to a particular tab.
2. Ribbon panel: every tab contains several panels, which logically group similar tools together.
3. Mechanical Browser: browse through a tree-like representation of your model with the possibility to highlight a particular node in the model area and edit its mechanical properties.
4. Mechanical properties of a particular node: some of are read-only, check the properties of the root node in the tree.
5. Components panel: insert mechanical standard parts and features.
6. Quad menu: apply a particular tool when you hover over an affected entity.
7. Command bar: type in the command.
8. Status bar: status and switch hot options.
9. Properties panel: adjust non-mechanical properties of selected entities; such as color or layer.

Figure 3.86

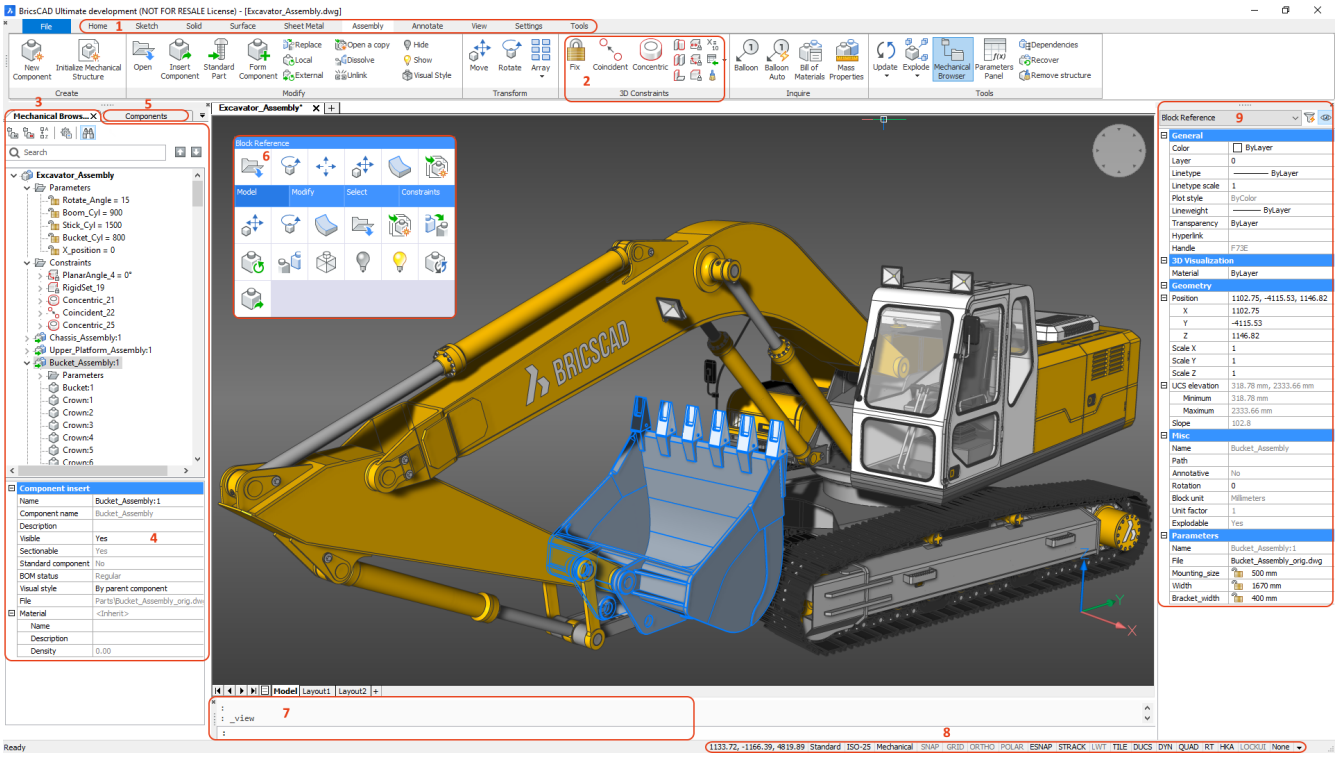
BricsCAD Ultimate development (NOT FOR RESALE License) - [Excavator_Assembly.dwg]
1
2
3
4
5
6
7
8
9
Mechanical Brows...
Components
Excavator_Assembly*
Block Reference
Excavator_Assembly
Parameters
Rotate_Angle = 15
Boom_Cyl = 900
Stick_Cyl = 1500
Bucket_Cyl = 800
X_position = 0
Constraints
Chassis_Assembly:1
Upper_Platform_Assembly:1
Bucket_Assembly:1
Component insert
BRICSCAD
General
3D Visualization
Geometry
Misc
Parameters
Model
Layout1
Layout2
_view
Ready

3.2.2 Mechanical Browser

Commands: MECHANICALBROWSEROPEN (6.8.33), MECHANICALBROWSERCLOSE. (6.8.32) The Mechanical Browser panel displays the hierarchy of components (3.6.5), features (3.8.3), arrays (3.6.7), parameters (1.19.3) and constraints (1.19.5) for the current drawing. They are displayed in a tree-like form: you can expand and collapse every node to see its child nodes (for example, nested components). The Mechanical Browser allows you to edit properties of a particular node, displayed at the bottom of the panel and calls different tools depending on what type is available in the context menu by right click on a particular node. (3.87 on the next page) With the Mechanical Browser you can:

- Click an element to highlight related geometric entities in the drawing window.
- Click an element to change its name.
- Right click an element to run a command for it.
- Edit properties of a selected element.

You can also group 3D constraints and features by entity, group elements by type, and sort them alphabetically using the buttons in the upper part of the Mechanical Browser. Use the gear icon you can control the way expressions and parameters are visualized in the Mechanical Browser. You can also search thru the whole tree by using the search tool. To open the Mechanical Browser do one of the following:

- Choose **Mechanical Browser** in the **Assembly** menu.
- Call MECHANICALBROWSEROPEN (6.8.33) command.
- Place the cursor on a toolbar, then right click and choose **Mechanical Browser** in the context menu.

(3.88 on page 1992)

Group by Entity	Groups 3d constraints by entity or mechanical component they are applied to. (3.89 on page 1993)
Group by Type	Groups mechanical components and 3d constraints in separate trees. Expand a constraint to see the 3D features affected by the constraint. (3.90 on page 1994)
Sort Alphabetically	When pressed ( ) the mechanical components and 3d constraints are sorted alphabetically. When depressed ( ) the mechanical components and 3d constraints are listed in the order they were added to the assembly.
Settings for visual representation of parameters	Constraints expressions control whether the numeric value or assigned parameter name displayed. Expressions at sub-components control visual representation of sub-component parameter: numeric value or assigned parameter name. Show sub-component parameters control visibility of sub-component parameters. Parameters at properties add parameters section for selected instance to the mechanical browser properties.
Search field	When pressed demonstrates the search filed which allows to type a name of an object to search in the mechanical browser.

Figure 3.87

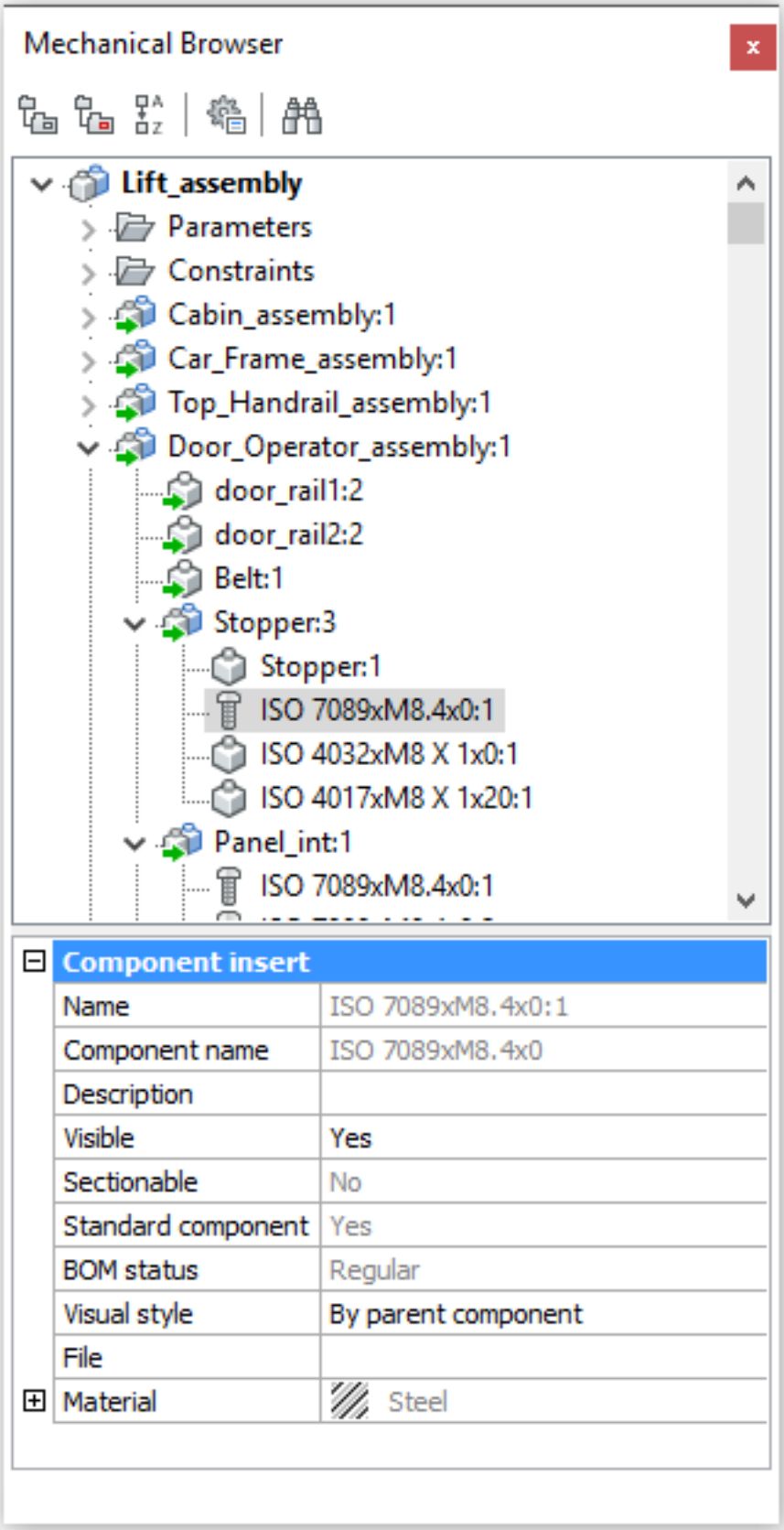
Mechanical Browser
Lift_assembly
Parameters
Constraints
Cabin_assembly:1
Car_Frame_assembly:1
Top_Handrail_assembly:1
Door_Operator_assembly:1
door_rail1:2
door_rail2:2
Belt:1
Stopper:3
Stopper:1
ISO 7089xM8.4x0:1
ISO 4032xM8 X 1x0:1
ISO 4017xM8 X 1x20:1
Panel_int:1
ISO 7089xM8.4x0:1
Component insert
Name
ISO 7089xM8.4x0:1
Component name
ISO 7089xM8.4x0
Description
Visible
Yes
Sectionable
No
Standard component
Yes
BOM status
Regular
Visual style
By parent component
File
Material
Steel

Figure 3.88

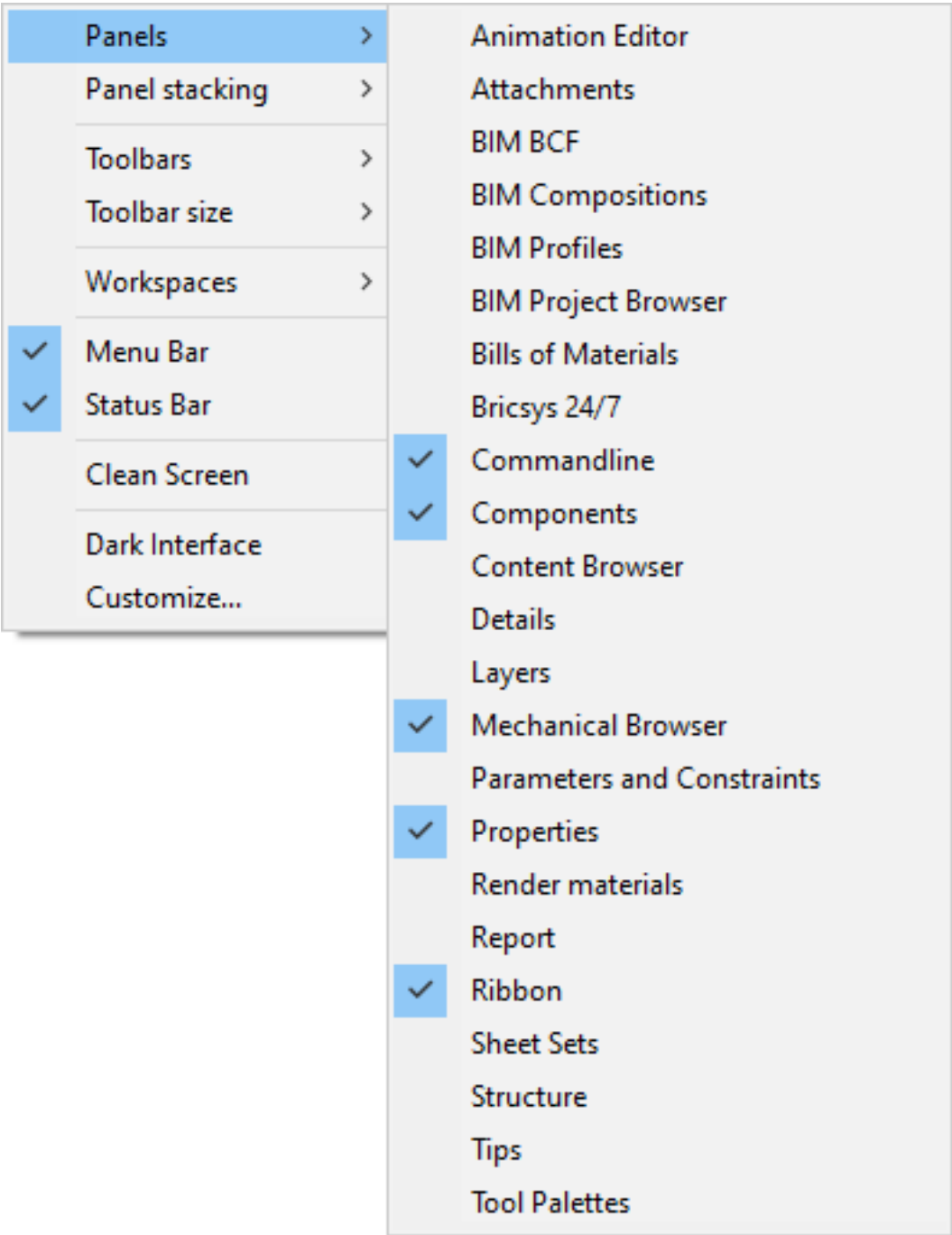
Panels
Panel stacking
Toolbars
Toolbar size
Workspaces
Menu Bar
Status Bar
Clean Screen
Dark Interface
Customize...
Animation Editor
Attachments
BIM BCF
BIM Compositions
BIM Profiles
BIM Project Browser
Bills of Materials
Bricsys 24/7
Commandline
Components
Content Browser
Details
Layers
Mechanical Browser
Parameters and Constraints
Properties
Render materials
Report
Ribbon
Sheet Sets
Structure
Tips
Tool Palettes

Figure 3.89

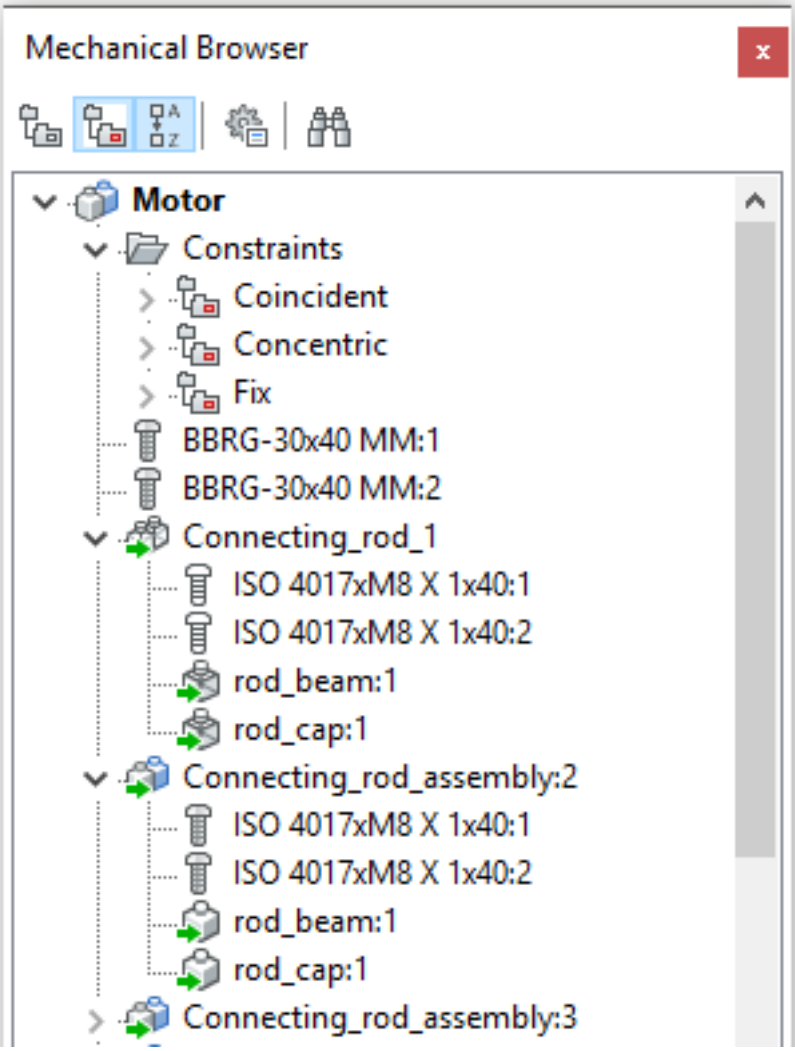
Mechanical Browser
Motor
Constraints
Coincident
Concentric
Fix
BBRG-30x40 MM:1
BBRG-30x40 MM:2
Connecting_rod_1
ISO 4017xM8 X 1x40:1
ISO 4017xM8 X 1x40:2
rod_beam:1
rod_cap:1
Connecting_rod_assembly:2
ISO 4017xM8 X 1x40:1
ISO 4017xM8 X 1x40:2
rod_beam:1
rod_cap:1
Connecting_rod_assembly:3

Figure 3.90

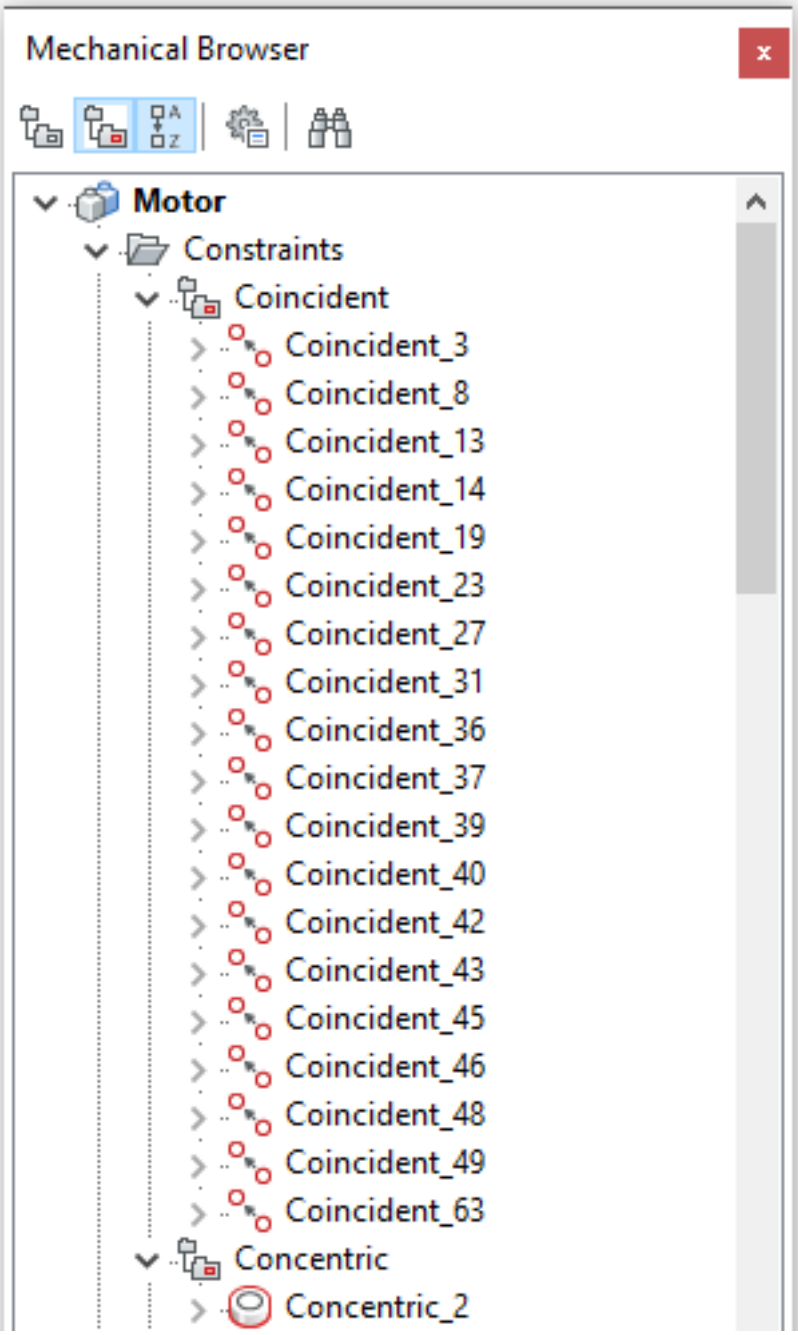
Mechanical Browser
Motor
Constraints
Coincident
Coincident_3
Coincident_8
Coincident_13
Coincident_14
Coincident_19
Coincident_23
Coincident_27
Coincident_31
Coincident_36
Coincident_37
Coincident_39
Coincident_40
Coincident_42
Coincident_43
Coincident_45
Coincident_46
Coincident_48
Coincident_49
Coincident_63
Concentric
Concentric_2

3.2.3 3D Comparison

Command: 3DCOMPARE (6.3.3) You can compare two 3D models, i.e. 3D solids and surfaces stored in two .dwg files, including ones imported in BricsCAD from other file formats. The tool efficiently processes large models and reports differences in the Mechanical Browser (3.2.2). Several visualization modes are supported.

Definitions

A 3D model is a .dwg file with one or more 3D solids or surfaces. When comparing two 3D models, BricsCAD first tries to automatically align them in 3D space to obtain the maximal similarity. Then all faces of these 3D solids and surfaces are compared geometrically with a given tolerance. If for every face in the first file an equal face in the second file exists and vice versa, such models are considered as equal. However, if for a particular face in one file there is no equal face found in another file, or if only part of this face is equal to a part of a face in the other file, then a difference is detected. Therefore a difference is a full face or a part of a face of a 3D solid or a surface, for which there are no equal parts of full faces found in the other file. Two or more differences are grouped together if they are geometrically adjacent to each other. A difference node is created in Mechanical Browser (3.2.2) for every group of adjacent differences. If you expand this node, you can see the particular differences it consists of. When you select the difference in the Mechanical Browser (3.2.2) the corresponding feature highlights in the drawing. (3.91)

Figure 3.91

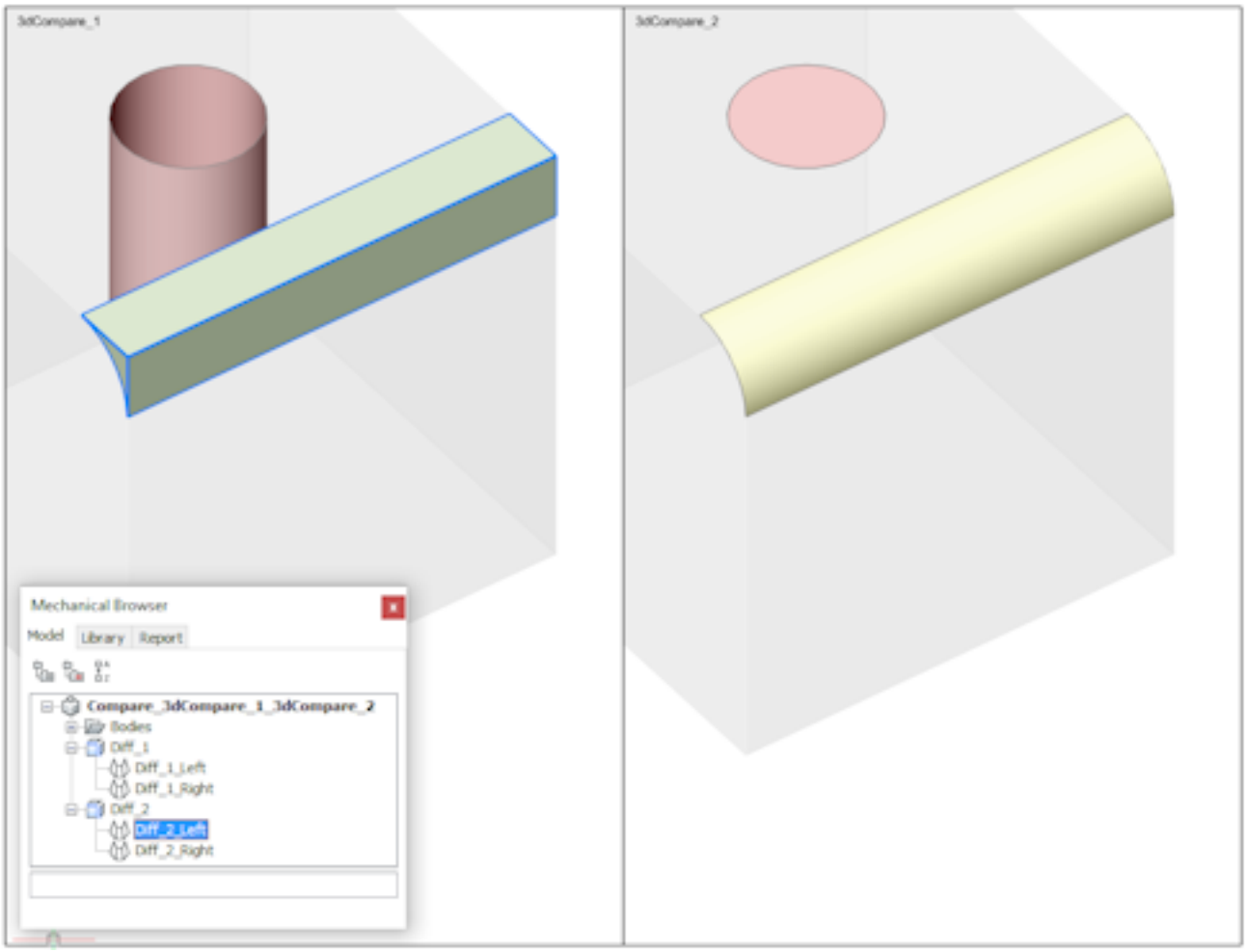

Toolbars

The 3D Comparison procedure can be accessed using the tools on the **Compare 3D** ribbon panel on the **Tools** ribbon tab (3.92 on the following page)

Figure 3.92

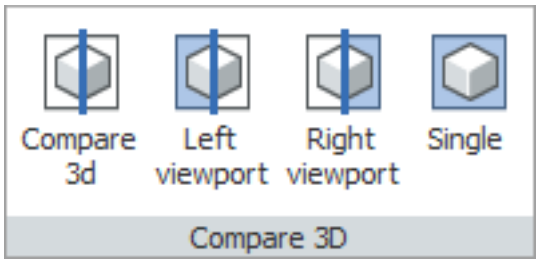

Visualization

The 3DCOMPARE (6.3.3) command creates a new .dwg document named Compare_<File_1>_<File_2>.dwg. The compared models are attached as external references to this drawing, A special layout named **Comparison** in which two viewports exist, one for each of the two models. (3.93) The display is controlled through the 3DCOM-

Figure 3.93

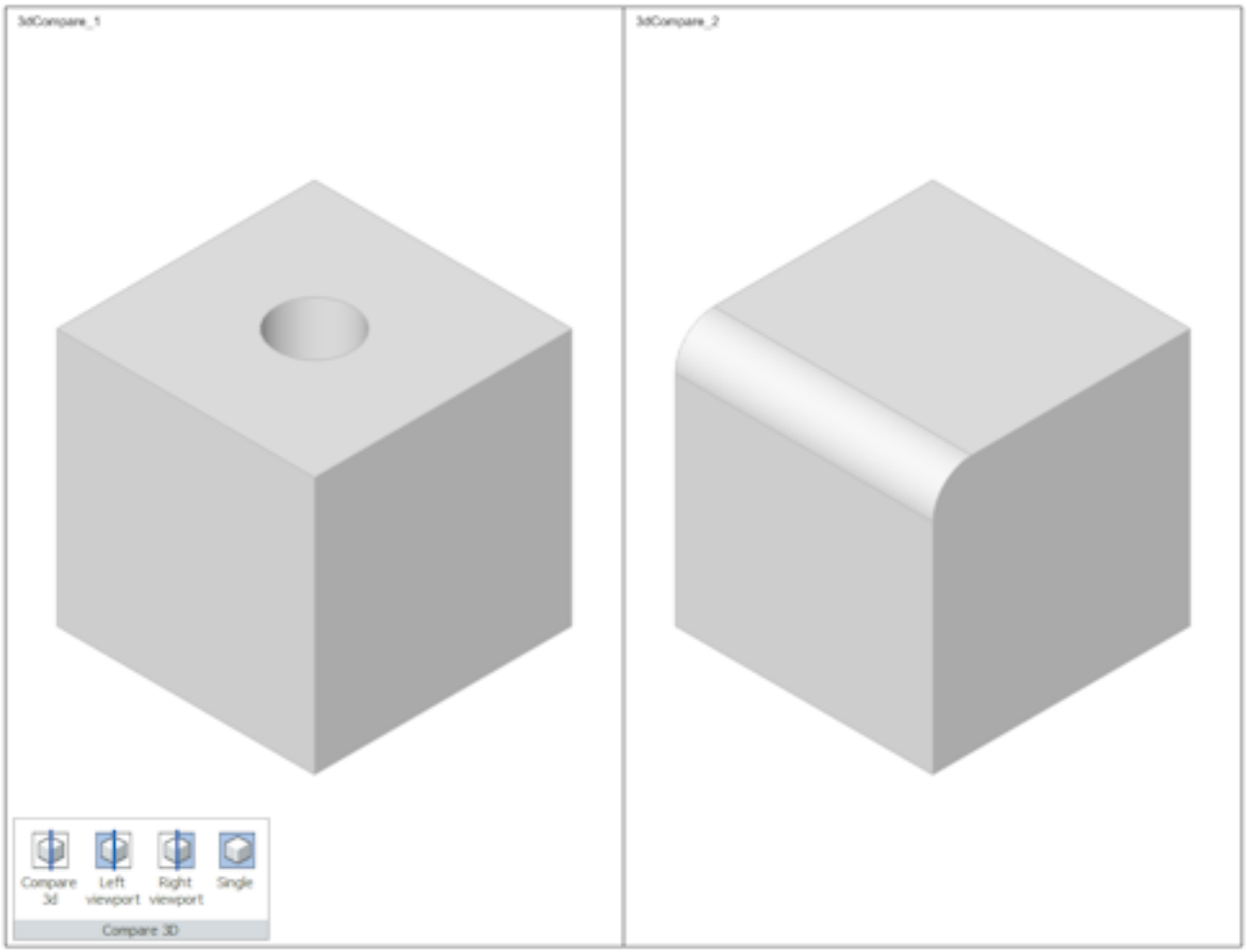

PAREMODE (1.10.11) system variable. If the value of 3DCOMPAREMODE (1.10.11) is different from 0 (zero), the corresponding model becomes semi-transparent, while the differences are displayed using different colors (each difference is painted in its individual color). Using the Mechanical Browser (3.2.2) context menu you can zoom in on a particular difference. To display the differences, do one of the following:

- Click the **Left Viewport** ( ) and/or the **Right Viewport** ( ) tool button. (3.94 on the facing page) Double click in one of the viewports, then use the mouse/keyboard shortcuts to manipulate the display (e.g. zoom in/out or rotate). The display in the other viewport is synchronized automatically, allowing to compare the same part in both models in detail.
- Click the **Single** ( ) tool button to see the differences in model space. (3.95 on the next page)

Figure 3.94

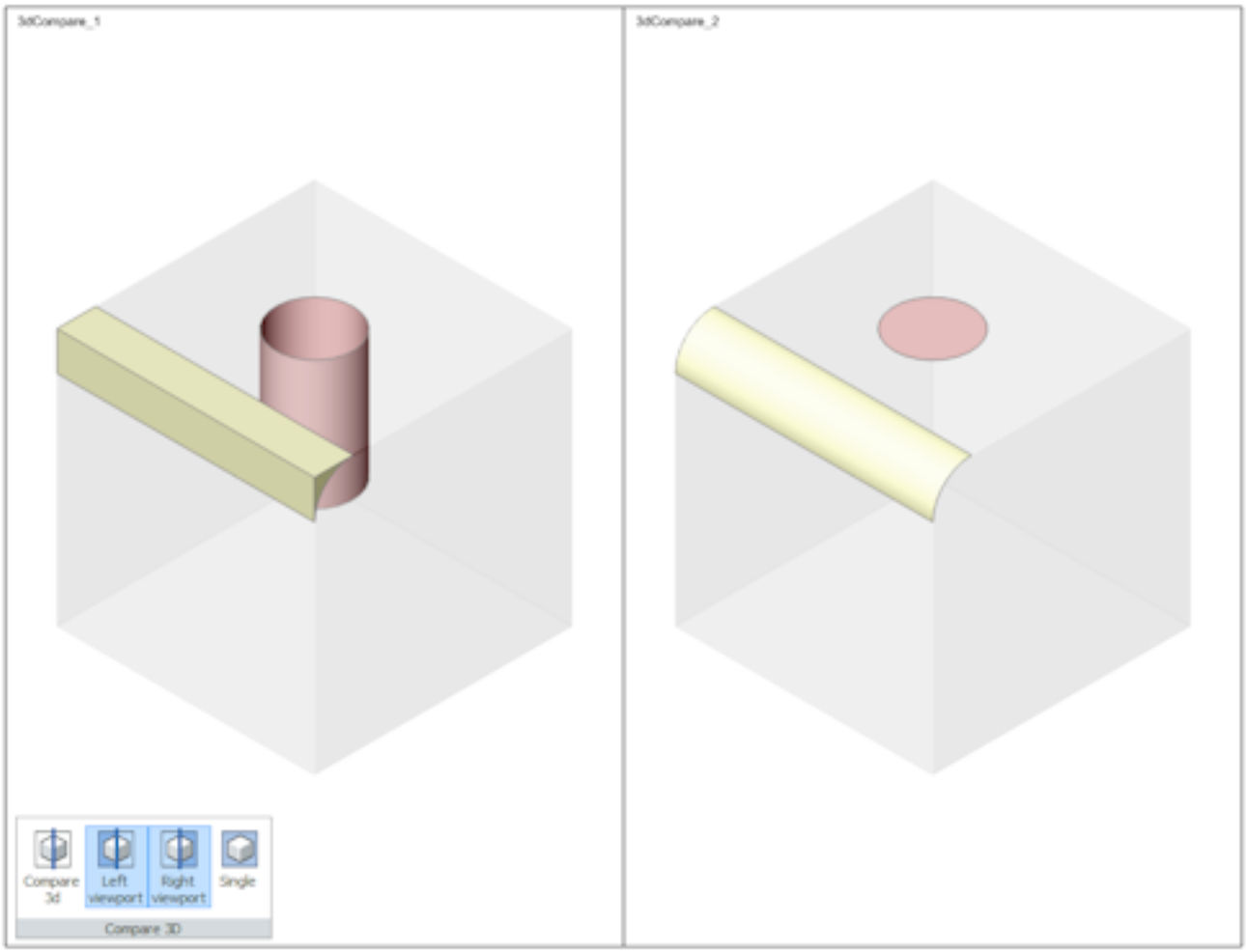

Figure 3.95

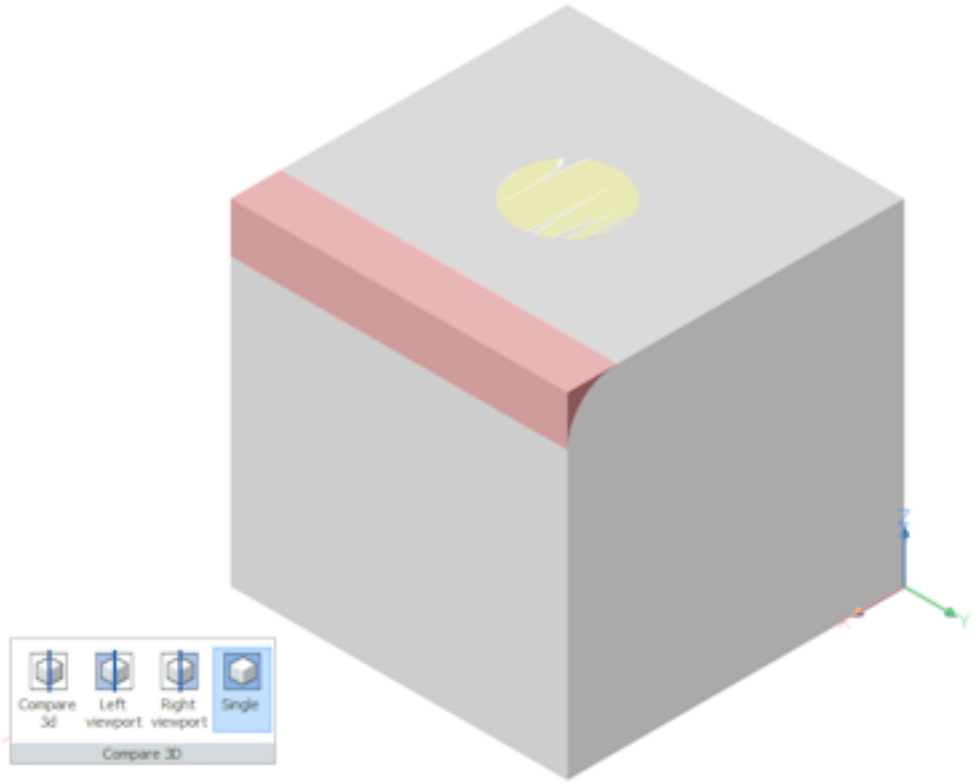

3.3 Assembly Design - Workflows

3.3.1 How to work with standard parts

https://www.youtube-nocookie.com/embed/lw4tjfFo6cg

Using standard parts in combination with direct modeling in BricsCAD BricsCAD comes with a rich library of more than 30,000 standard parts. In this short movie we will show you how these parts can be used. To access the library, select the corresponding tab in the Mechanical Browser (3.2.2) window. Here you can search for a specific part. Select the standard part. Then, you can see the preview and set the size and length of the part you want to insert. Insert the part by dragging it to a desired position using snapping and dynamic dimensions.

> You can create complex models very easily and rapidly. Use a rich library of standard parts in combination with direct modeling technology.

Back to Tutorial Overview

3.3.2 Introduction to standard parts

https://www.youtube-nocookie.com/embed/CptV_DLk2y8

If you are looking for an affordable 3D mechanical design software with a rich set of standard parts included, then BricsCAD is your right choice.

To access the library of standard parts, open the Mechanical Browser (3.2.2) panel. Then click on the "Library" tab. You can choose between 13 different standards, including ANSI, DIN, and ISO. All the parts are grouped into categories. Expand a category to see its content. To insert the selected standard part into your model, just drag it from the library and drop it in the drawing area. You can use dynamic dimensions and snapping to position the part precisely. For many parts you can also specify the length. If you are looking for an affordable 3D mechanical design software with a rich set of standard parts included, then BricsCAD is your right choice. Back to Tutorial Overview

3.3.3 Solve inverse kinematic problems in real time

https://www.youtube-nocookie.com/embed/zWj3mZ3bkvI

Kinematic Analysis

If you move the car door, you see how the robot follows it's movement. What you are seeing here is called inverse kinematics of a mechanism. This is a typical inverse problem: we know the result – how our door should be moved, but we don't know how to obtain this result – how the robot should move its platform, shoulder, arm, hand and head to reach the desired position for the door. BricsCAD is able to solve this inverse kinematic problem in real time. Our robot has five degrees of freedom and all of them are used to find the position for the door.

The constraints force other components to rotate correspondingly.

(3.96) Back to Tutorial Overview

Figure 3.96

3.3.4 Using mass properties in BricsCAD

https://www.youtube-nocookie.com/embed/2n7tlzIbMMw With BricsCAD you can create assemblies of parts with different densities. In this video we'll show you how to design a self-balancing wine bottle holder by using assembly mass properties calculations and 3D constraints. Alternatively, we can simply use Mass Properties to output information on our selection to the text screen. Here you see the combined mass and volume of the selected objects, along with the center of mass, and moments of inertia. You are even given the option to align your UCS with the equilibrium point. To find the equilibrium point for the self-balancing wine holder, simply draw a line from the center of the holder to the center of mass of the assembly. This line represents the normal direction of force caused by gravity relative to the top of our table. To orientate our wine holder to its balance point, we simply have to apply a perpendicular constraint.

A self-balancing wine bottle holder created with BricsCAD Platinum, using assembly mass properties calculations and 3D constraints.

Back to Tutorial Overview

3.3.5 Assembly design and kinematic analysis tutorial

The source files for this tutorial are installed in the **[BricsCAD Installation folder]\Samples\Mechanical\piston** folder. Assembly design is a typical application where constraints are commonly used. BricsCAD Platinum allows users to assemble mechanisms and run a kinematic analysis. This tutorial shows you how to start working with assemblies in BricsCAD. You will learn how to assemble the different parts in a 3D model, which lets you control the final result. There are two approaches in MCAD (Mechanical Computer-Aided Design) to build an assembly: top-down and bottom-up. In the top-down approach, you start with an empty assembly and the geometry of each component is then created, one by one, in the assembly. In the bottom-up approach, each component is first created as a single entity. All components are then inserted into the assembly. The position of each component is controlled through 3D constraints. We will now assemble a simplified - in comparison with a real-world engine - a model of a piston engine. (3.97)

Figure 3.97

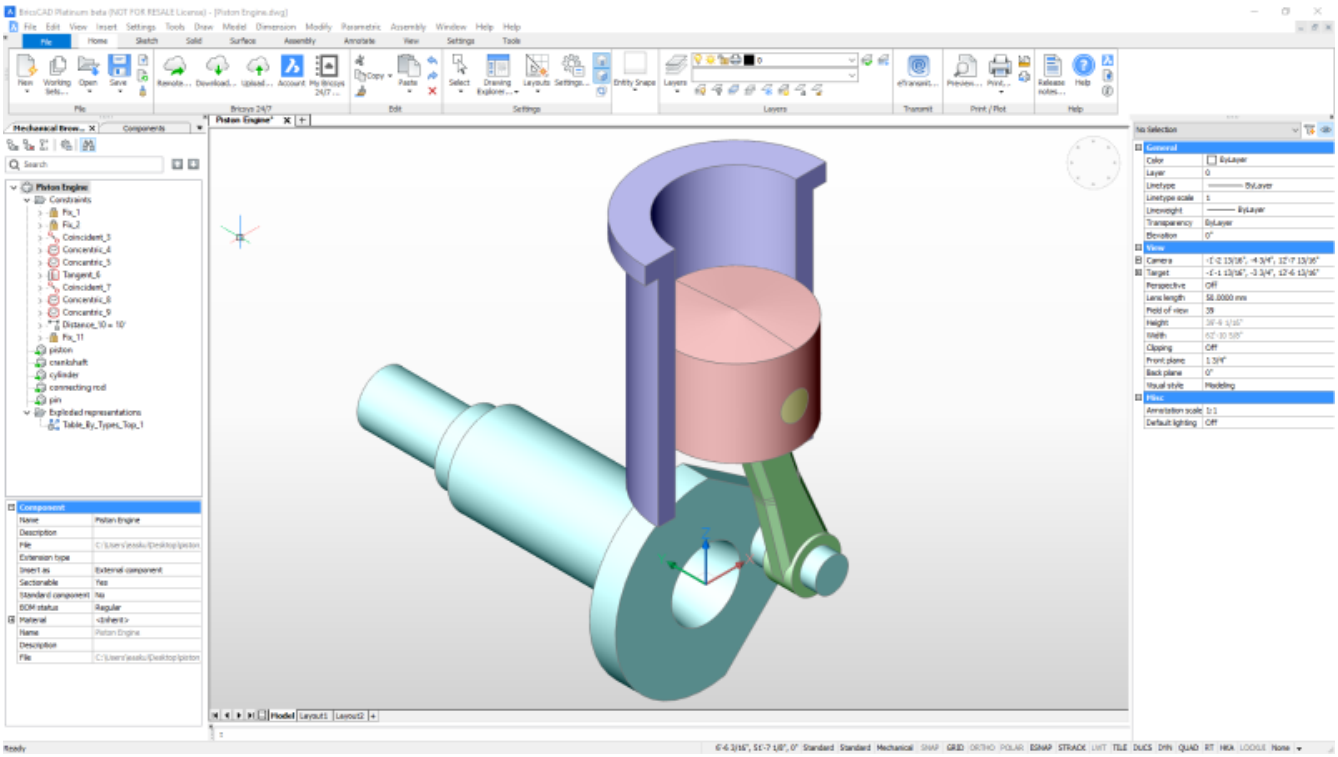

Step 1: Preparing for the exercise

1. You need a **BricsCAD Platinum** license for this tutorial.

2. Make sure the **Assembly** and **3D Constraints** toolbars are open. (3.98) (3.99) To open a toolbar: move the

Figure 3.98

Figure 3.99

cursor over an open toolbar, then right click and select the required toolbars from the toolbar list. Toolbars that are already open are marked in the list.

3. Make sure that the Quad (2.2.3) cursor menu is active. (3.100) Click the **Quad** field in the Status bar (1.8.2)

Figure 3.100

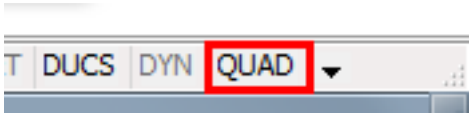

if necessary.

4. Make sure that the **Exclude entities in Xrefs** option of the PREVIEWFILTER (1.10.11) system variable is switched off. (3.101)

Figure 3.101

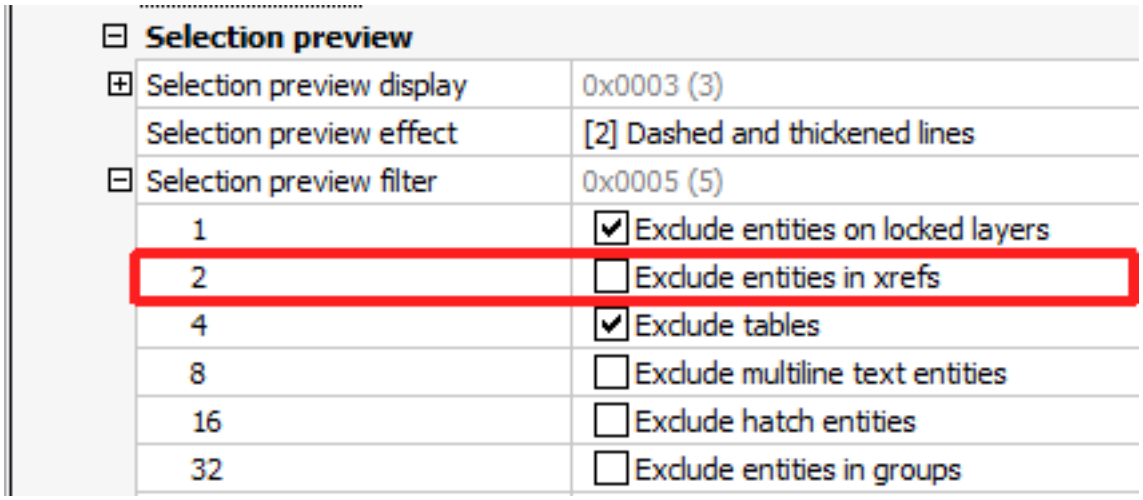

5. Open the Mechanical Browser (3.2.2) dialog box. Do one of the following:
   - Click the **Mechanical Browser** tool button ( ) on the **Mechanical | Tools** panel in the ribbon.
   - Click the **Mechanical Browser** tool button ( ) on the **Mechanical** toolbar.
   - Choose **Mechanical Browser** in the **Mechanical** menu.
   - Type MechanicalBrowserOpen (6.8.33) in the command bar.

   (3.102 on the following page)

6. Make sure **Selection Modes** = 3 Do one of the following:
   - Type **selectionmodes** in the command bar, then type **3**.
   - Set the **Selection Modes** toolbar as indicated below. (3.103 on the next page)

Figure 3.102

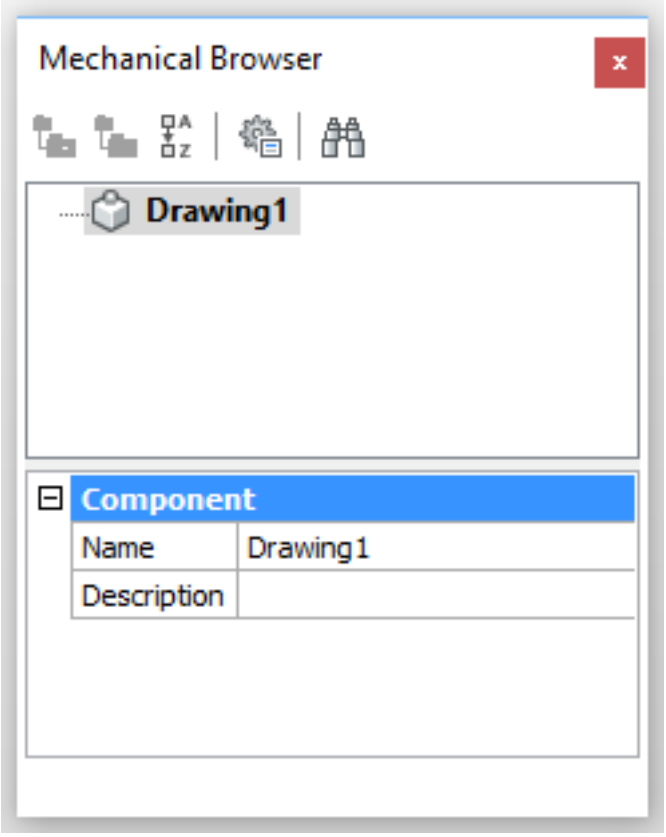

Figure 3.103

Step 2: Creating the assembly drawing

1. Click the **New Component** tool button ( ) on the **Mechanical | Create** panel in the ribbon. A new drawing of the name **Component_1.dwg** is created and **Component_1** is added in the Mechanical Browser (3.2.2).
2. In the bottom part of the Mechanical Browser (3.2.2), click the **Name** field and rename the main component: **Piston Engine**. (3.104) The drawing name automatically matches the main component name.

Figure 3.104

3. Save the drawing.

Step 3: Adding the components

1. Click the **Insert Component** tool button ( ) on the **Mechanical | Modify** panel in the ribbon. The **Insert Mechanical Component** dialog displays: Open the **[BricsCAD Installation folder]\Samples\Mechanical\piston** folder. (3.105 on the next page)

Figure 3.105

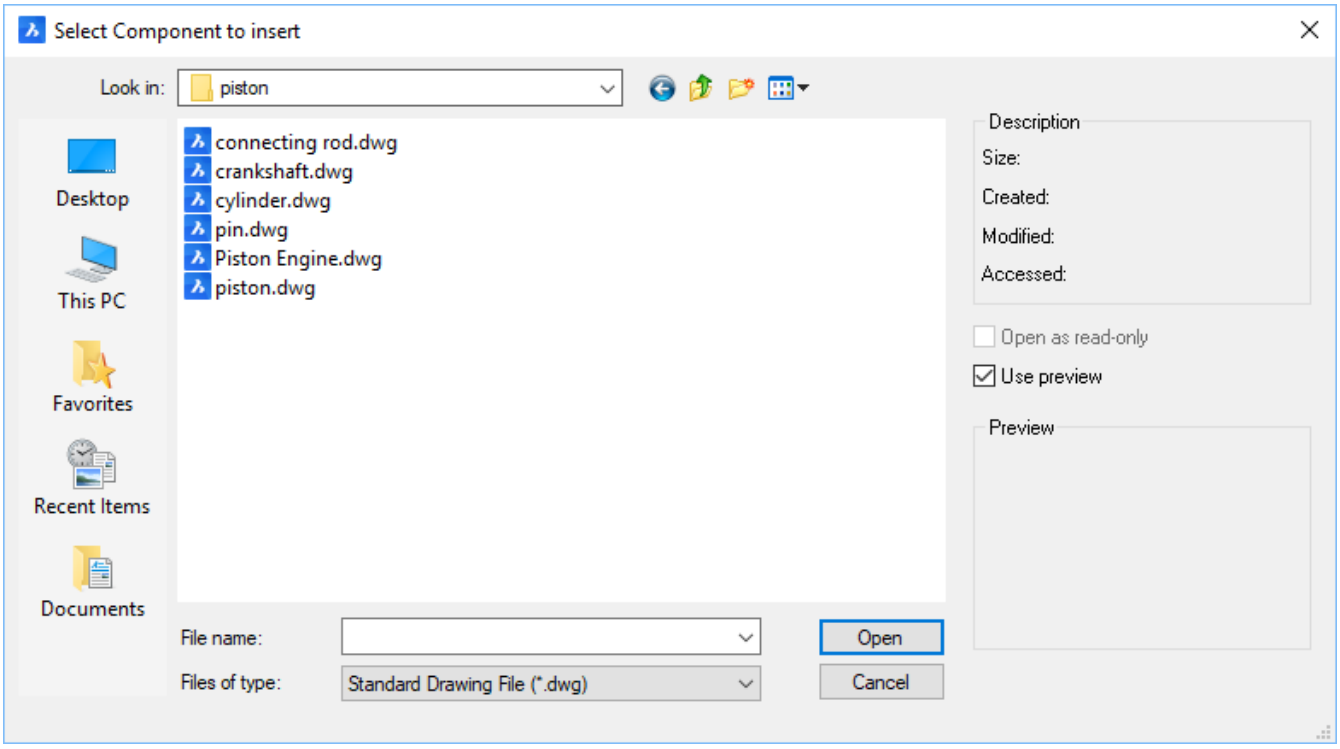

2. Select the crankshaft.dwg, then double click or click the **Open** button. The component is attached to the cursor with its origin point. Dynamic dimensions display distance from the origin of the current coordinate system.
3. We will consider the crankshaft as the anchor component of the assembly and therefore insert it at the origin (0,0,0). Please make sure the insertion point is exactly at 0,0,0, otherwise the kinematic analysis in **step 5** might fail. (3.106 on the following page)
4. Use the Look From (1.16.8) widget to adjust the view orientation.
5. Repeat the previous steps to insert the other components: cylinder (1), piston (2), pin (3) and connecting rod (4). Avoid visual intersection of the components. (3.107 on the next page)

Figure 3.106

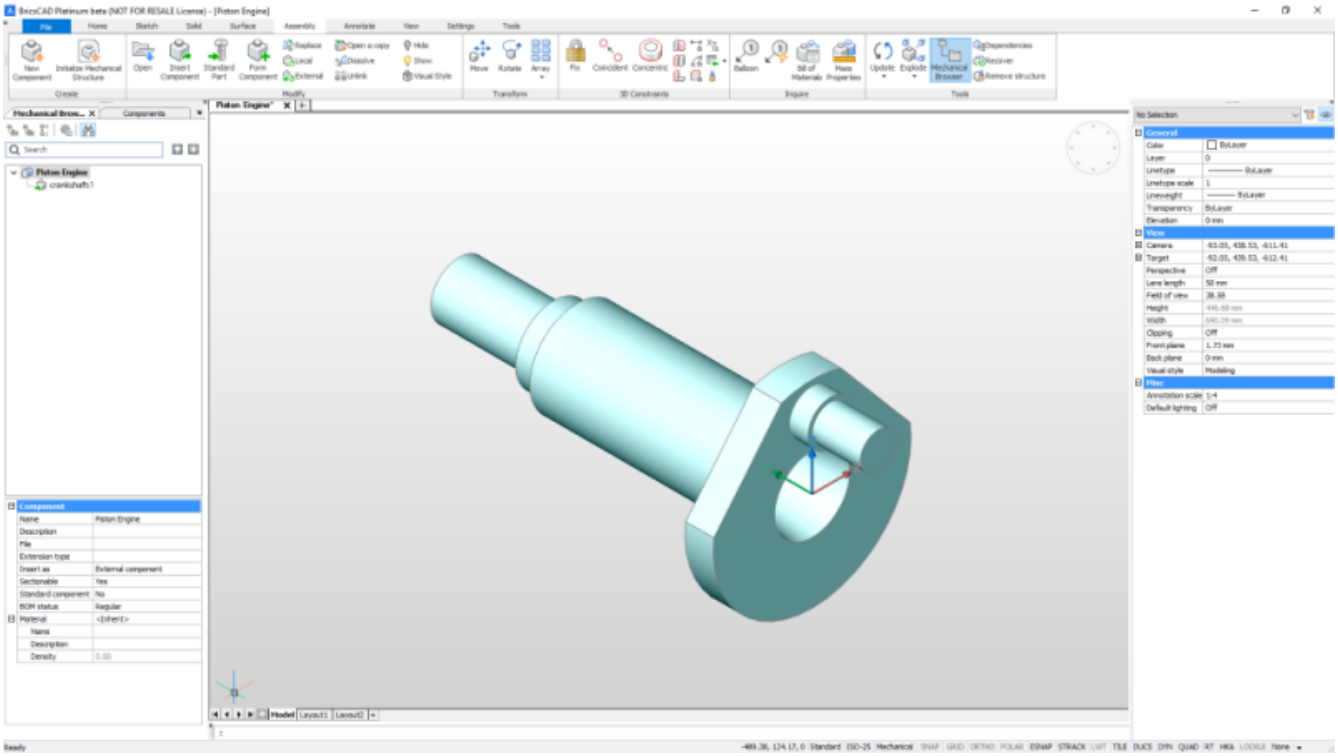

Figure 3.107

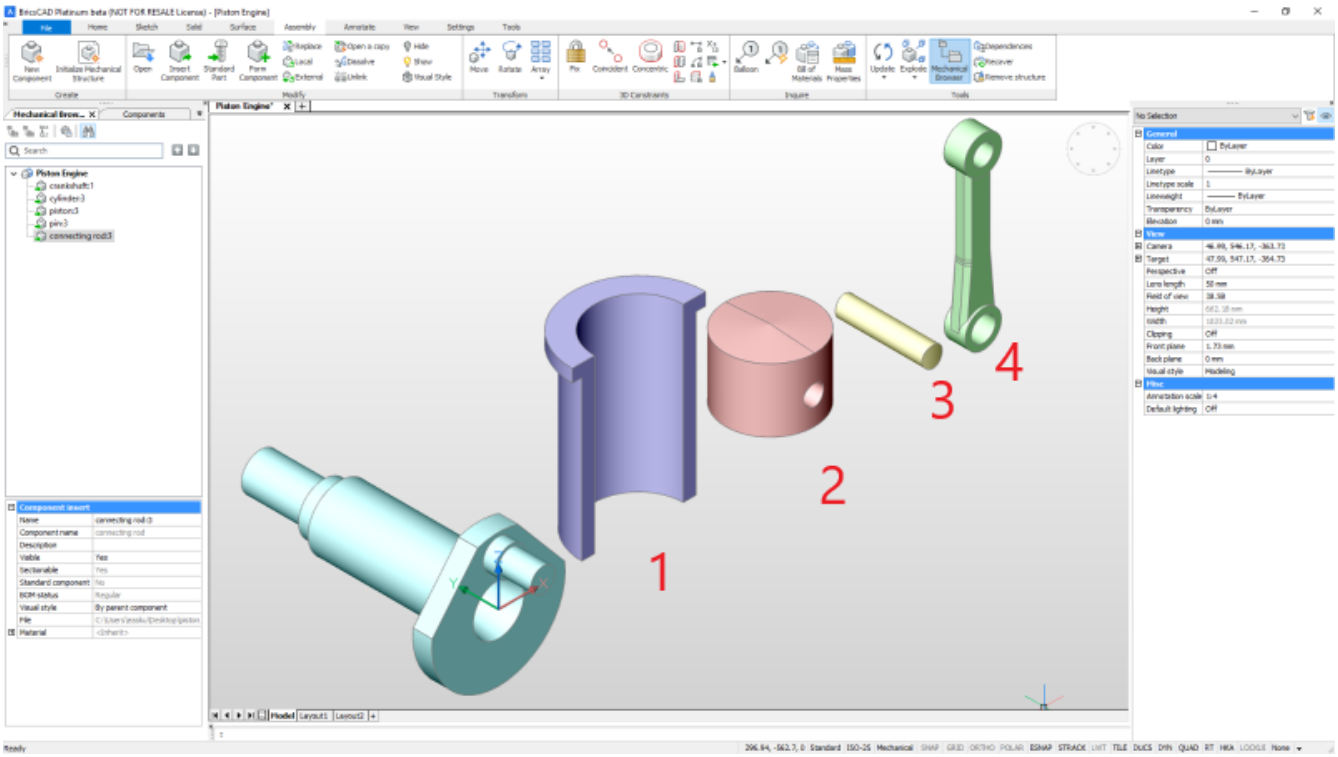

Step 4: Positioning the components

1. Click the **Fix** tool button ( ) on the **Solid | 3D Constraints** panel in the ribbon. You are prompted: **Select an edge, face or 3D solid:**
2. Move the cursor over the largest cylindrical face of the crankshaft. Click when the face highlights.
3. Repeat the DmFix3d (6.12.15) command. Move the cursor over the currently obscured circular face of the crankshaft. Hit the TAB key until the face highlights and click when the face highlights. (3.108) The position

Figure 3.108

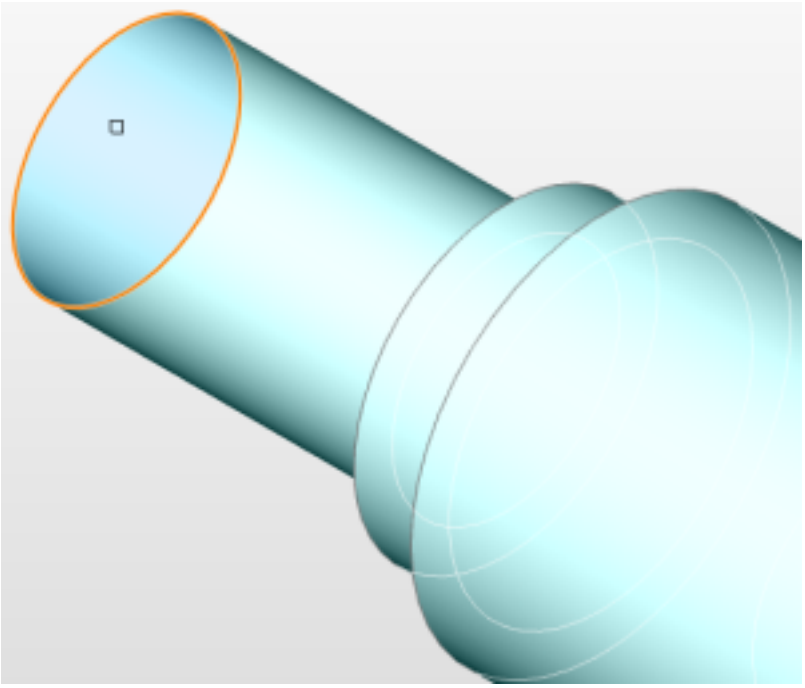

of the selected faces of the crankshaft is now locked, as indicated in the **Constraints** tree in the Mechanical Browser (3.2.2). (3.109) Clicking a constraint highlights the solid, face or edge it applies to.

Figure 3.109

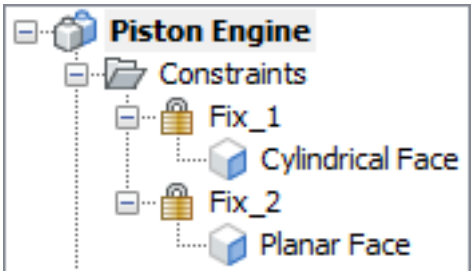

4. Place the connecting rod near the crankshaft.
5. Click the **Coincident** tool button ( ) on the **Solid | 3D Constraints** panel in the ribbon. You are prompted: **Select a pair of subentities or [Autoconstrain] <Autoconstrain>:**
6. Move the cursor over two planar faces of the crankshaft (1) and the connecting rod (2) as indicated in the image below. Click when the correct face highlights. Hit the TAB key to select the obscured face of the connection rod and click when the face highlights. (3.110 on the following page)
7. Click the **Concentric** tool button ( ) on the **Solid | 3D Constraints** panel in the ribbon. You are prompted: **Select the first entity:**
8. Move the cursor over two cylindrical faces of the crankshaft (1) and the connecting rod (2) as indicated in the image below. Click when the first face highlights, then select the second face. (3.111 on page 2009) The connecting rod is automatically moved to the right position according to our design intent. (3.112 on page 2009)
9. Click the **Concentric** tool button ( ) on the **Solid | 3D Constraints** panel in the ribbon. You are prompted: **Select the first entity:**

Figure 3.110

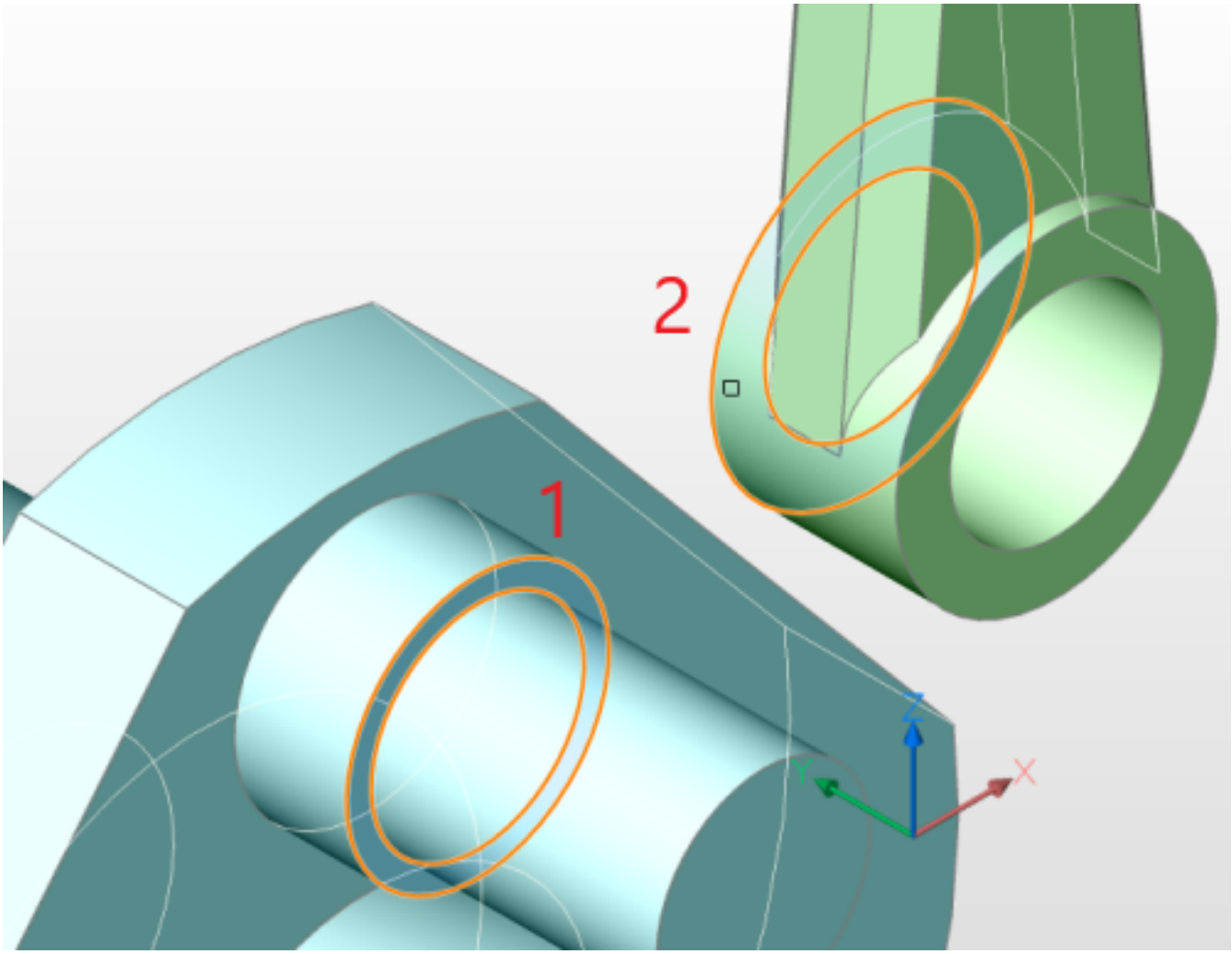

10. Move the cursor over two cylindrical faces of the piston (1) and the pin (2) as indicated in the image below. Click when the first face highlights, then select the second face. (3.113 on page 2010) (3.114 on page 2011)

11. Click the **Tangent** tool button ( ) on the **Solid | 3D Constraints** panel in the ribbon. You are prompted: **Select the first entity:**
12. Move the cursor over two cylindrical faces of the piston (1) and the pin (2) as indicated in the image below. Click when the first face highlights, then select the second face. (3.115 on page 2012) (3.116 on page 2013)

Figure 3.111

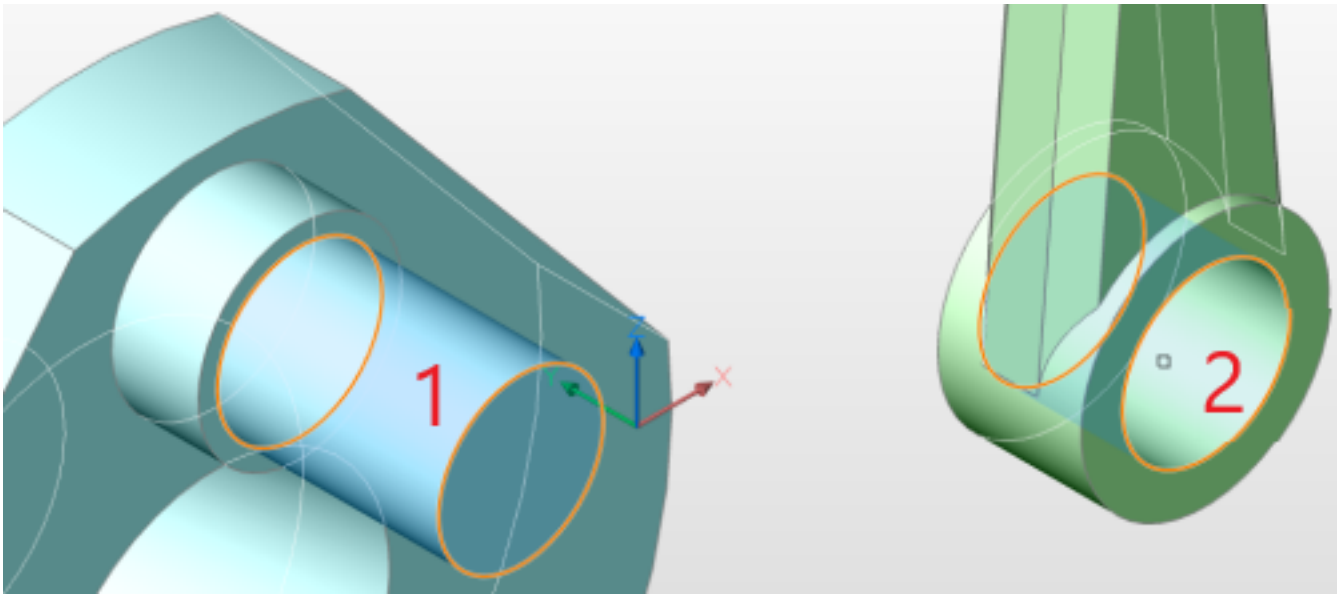

Figure 3.112

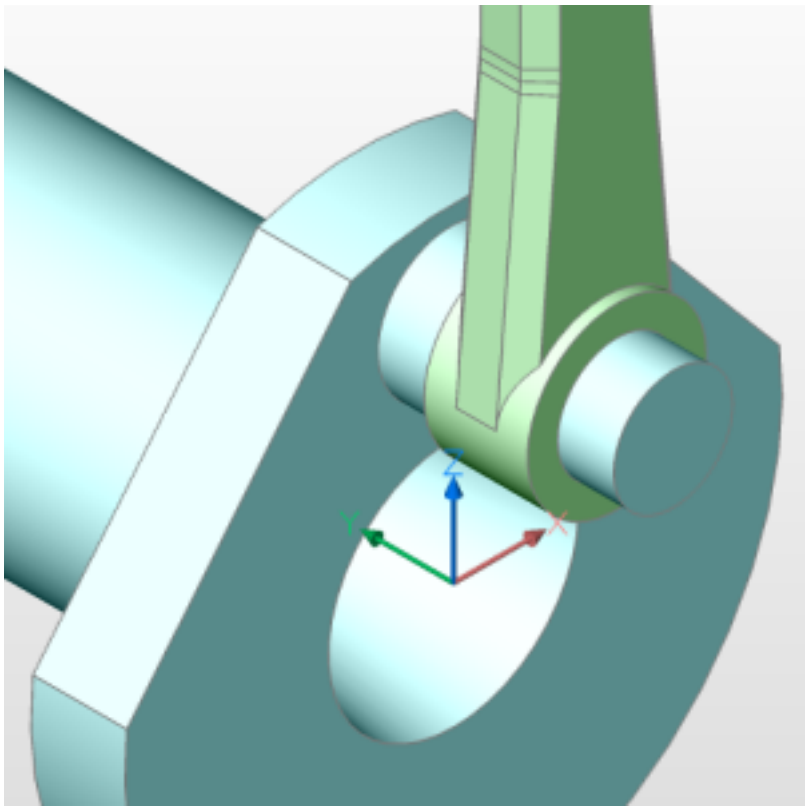

Figure 3.113

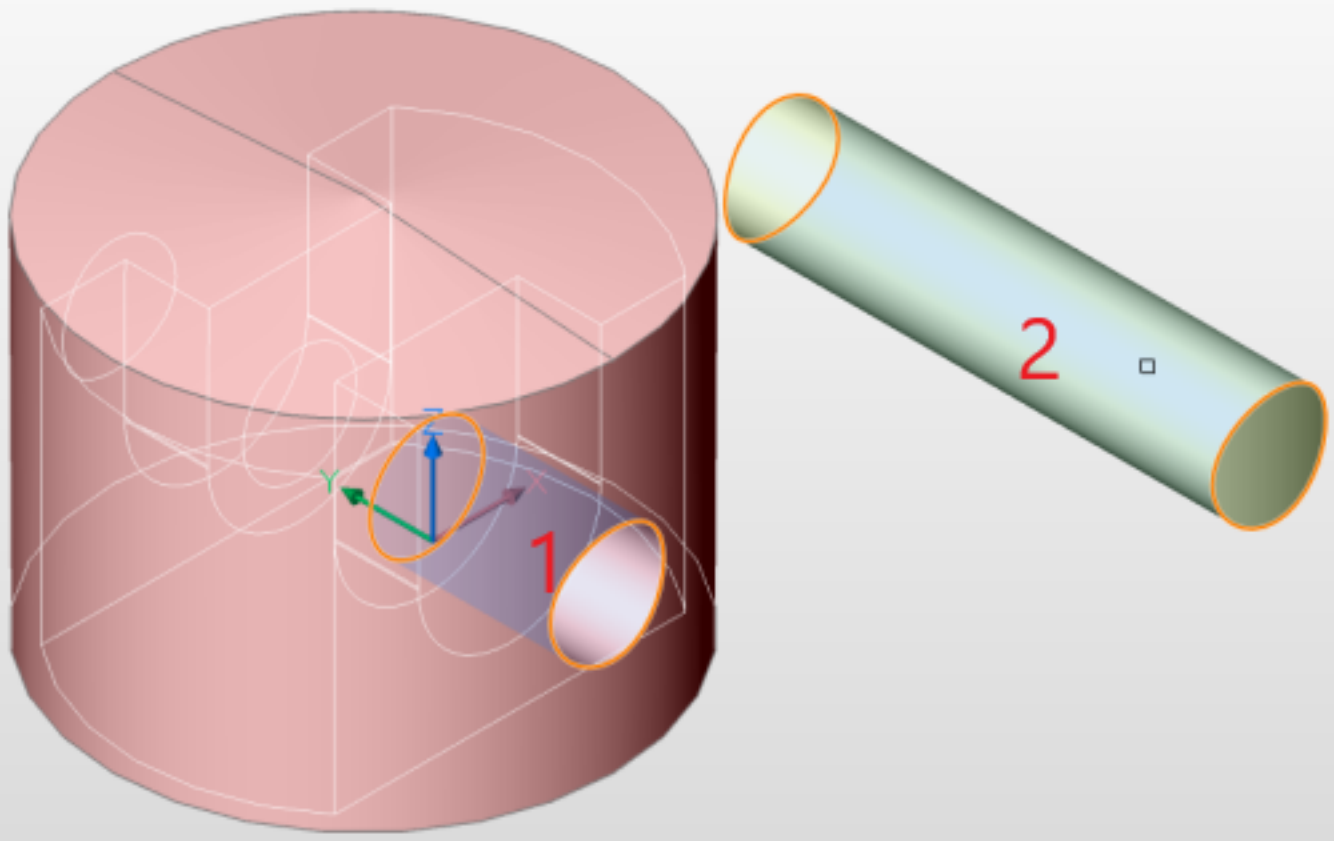

Figure 3.114

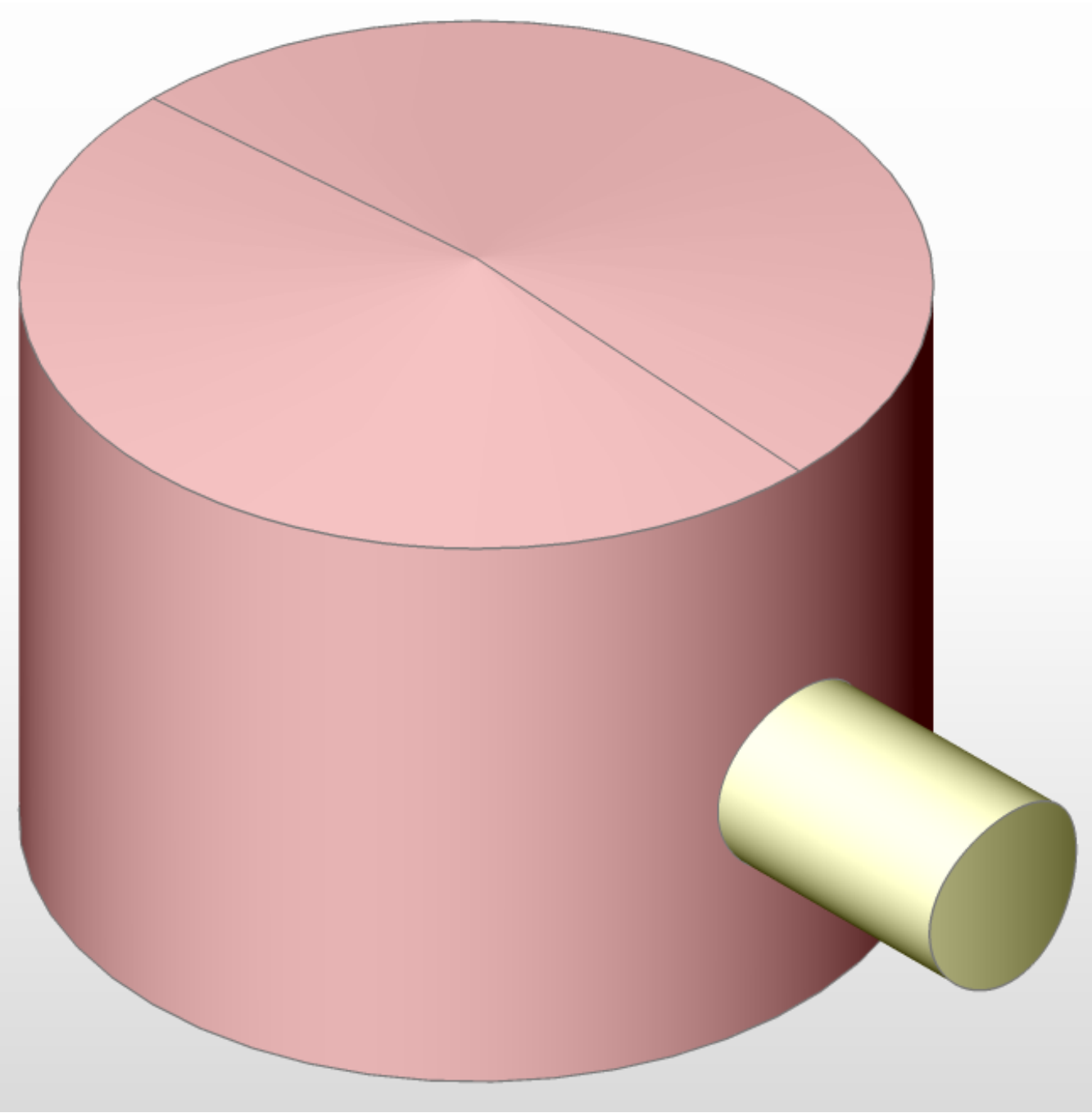

Figure 3.115

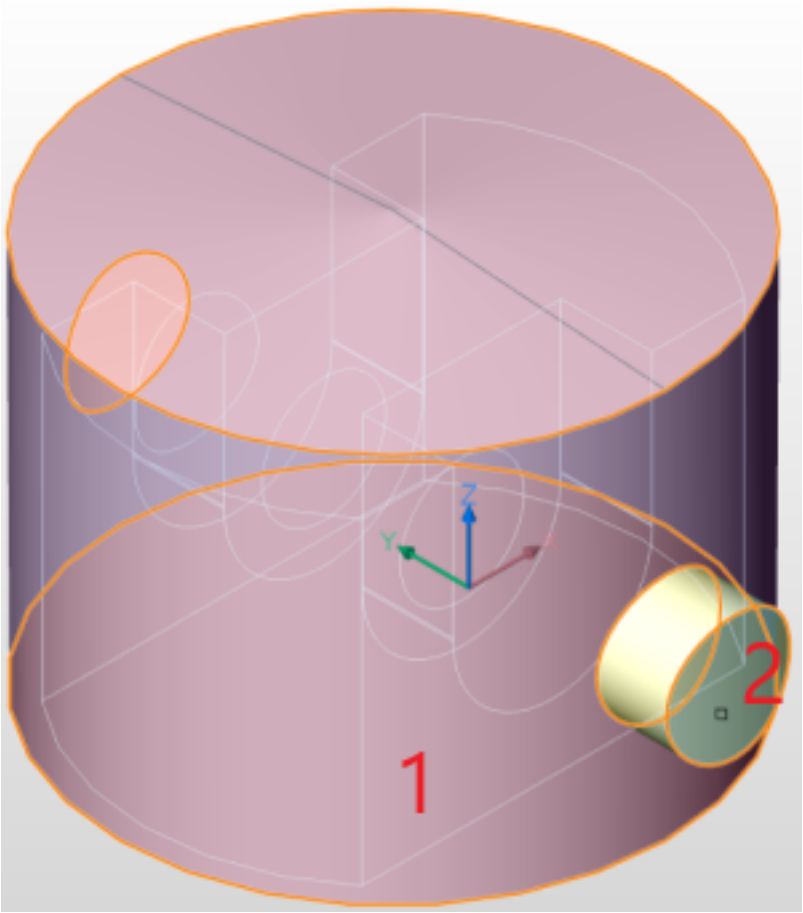

Figure 3.116

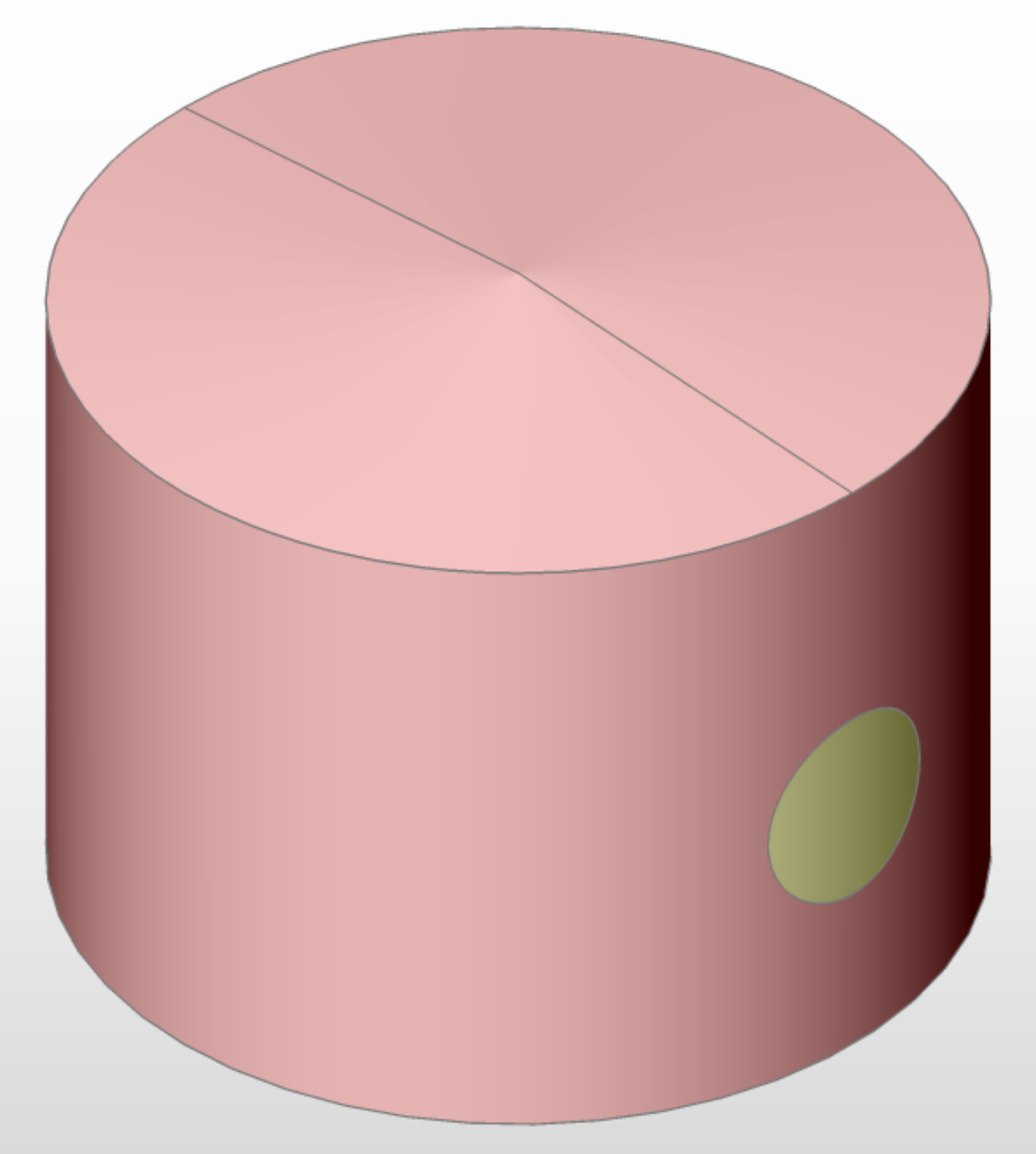

13. Click the **Coincident** tool button ( ) on the **Solid | 3D Constraints** panel in the ribbon. You are prompted: **Select a pair of subentities or [Autoconstrain] <Autoconstrain>:**
14. Move the cursor over two planar faces of the connecting rod (1) and the piston (2) as indicated in the image below. Click when the first face highlights, then select the second face. Hit the TAB key to select the interior face of the piston. (3.117 on the next page)
15. Click the **Concentric** tool button ( ) on the **Solid | 3D Constraints** panel in the ribbon. You are prompted: **Select the first entity:**
16. Move the cursor over two cylindrical faces of the connecting rod (1) and the pin (2) as indicated in the image below. Click when the first face highlights, then select the second face. (3.118 on page 2015) (3.119 on page 2016)

Figure 3.117

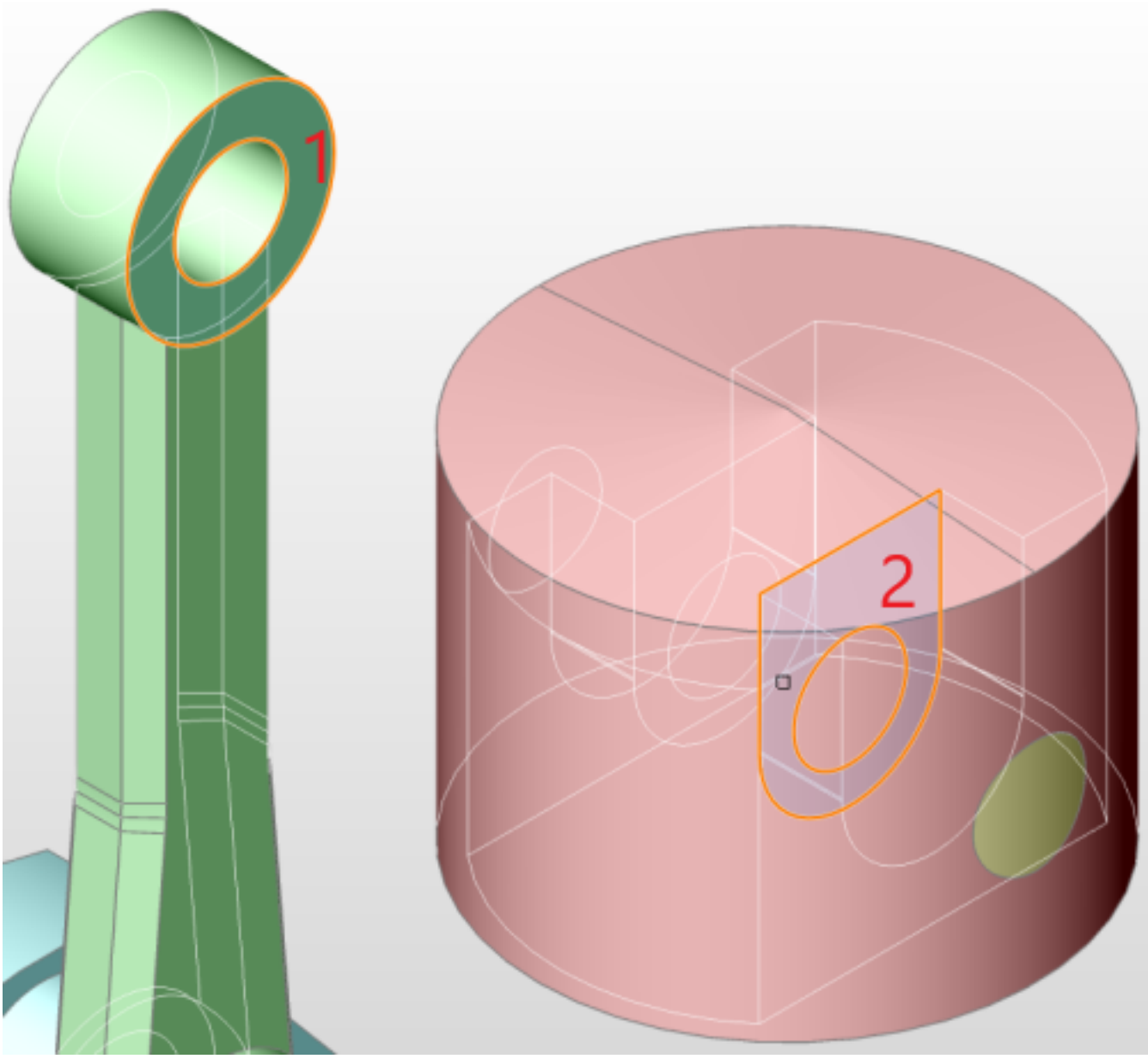

17. Click the **Concentric** tool button ( ) on the **Solid | 3D Constraints** panel in the ribbon. You are prompted: **Select the first entity:**
18. Move the cursor over two cylindrical faces of the piston (1) and the cylinder (2) as indicated in the image below. Click when the first face highlights, then select the second face. (3.120 on page 2017) (3.121 on page 2018)
19. Click the **Distance** tool button ( ) on the **Solid | 3D Constraints** panel in the ribbon. You are prompted: **Select the first entity or specify [measurement Mode]:**
20. Move the cursor over the cylindrical faces of the crankshaft (1) and the planar bottom face of the cylinder (2) as indicated in the image below. Click when the first face highlights, then select the second face. Hit the TAB key to select the bottom face of the cylinder. (3.122 on page 2019) Type 120 in the dynamic distance field.
21. (optional) Edit the **Expression** field of the distance constraint in the Mechanical Browser (3.2.2) panel to adjust the vertical position of the cylinder.
22. Click the **Fix** tool button ( ) on the **Solid | 3D Constraints** panel in the ribbon. You are prompted: Select an edge, face or 3D solid:
23. Click the outside cylindrical face of the cylinder.

Figure 3.118

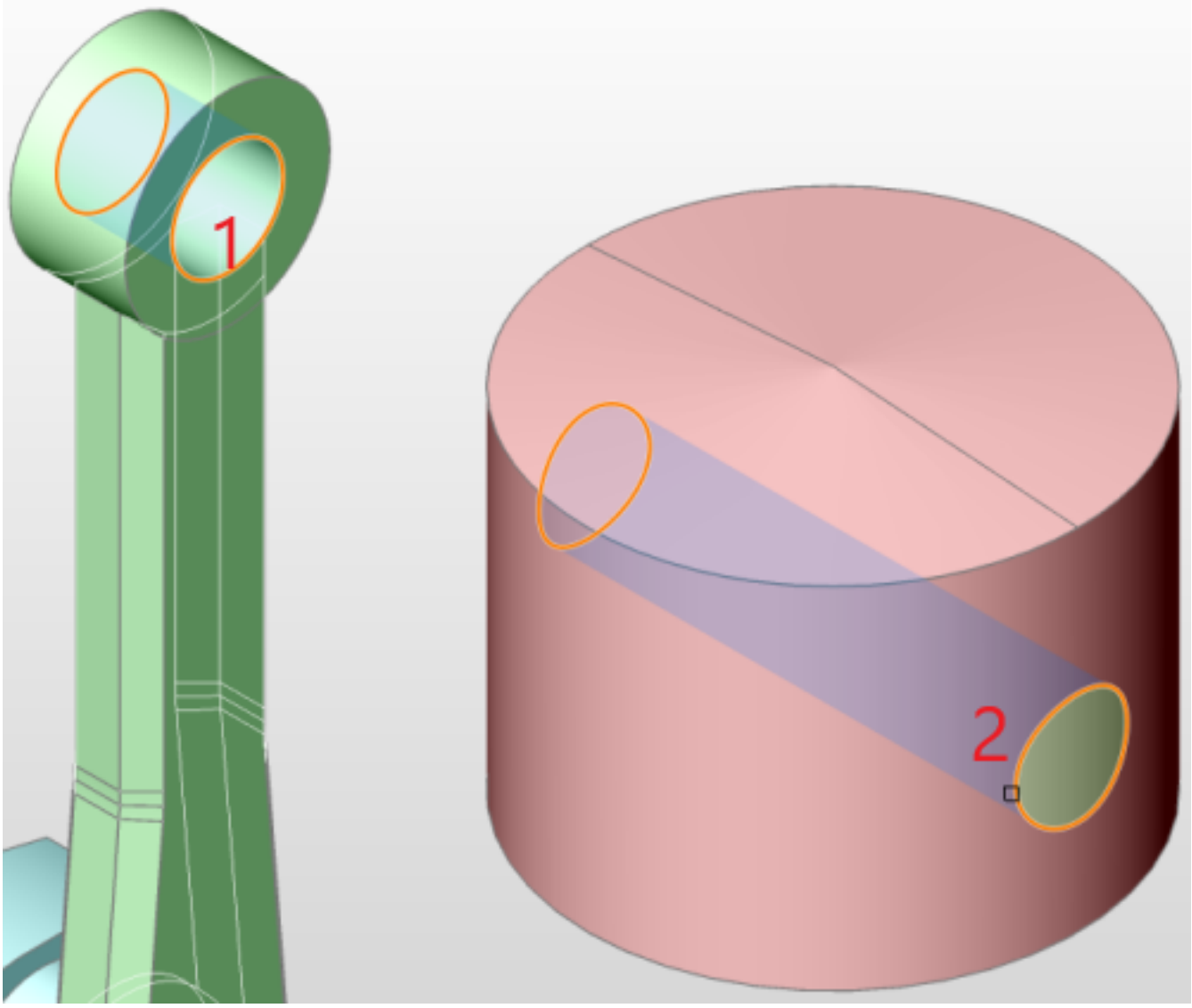

Figure 3.119

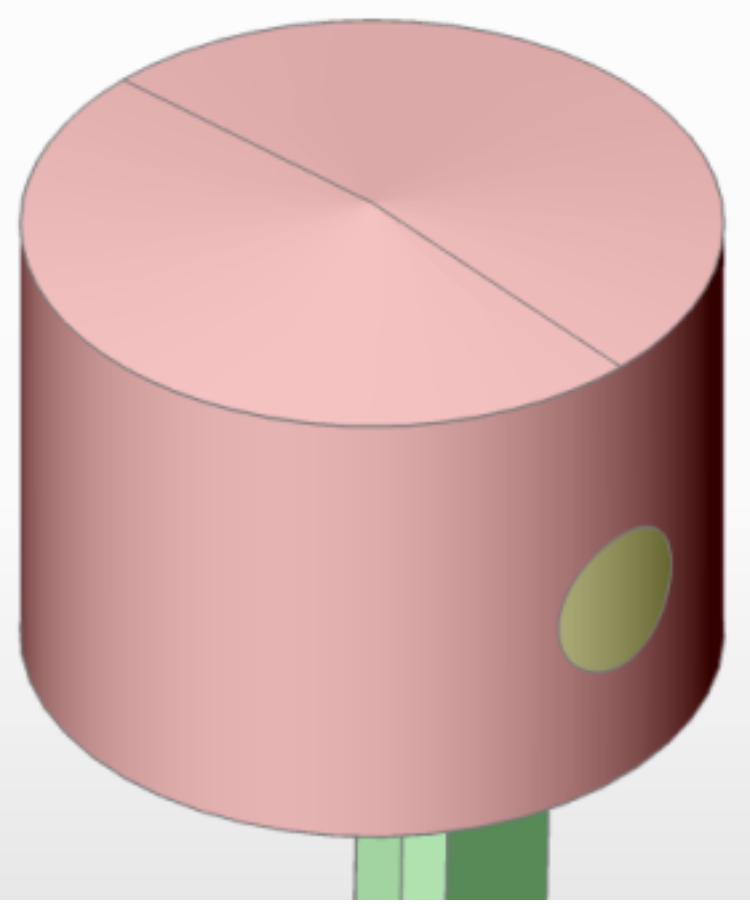

Figure 3.120

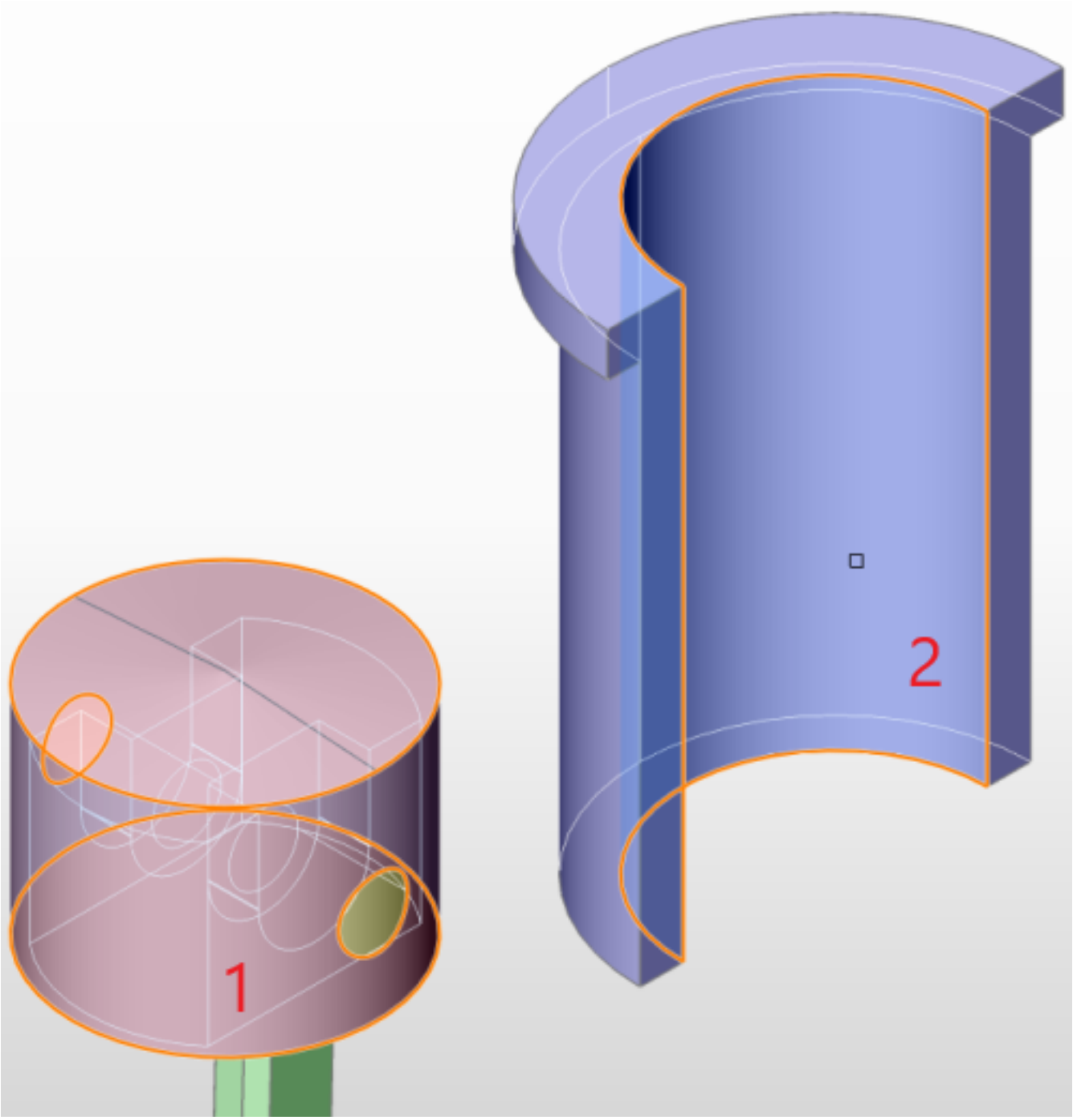

Figure 3.121

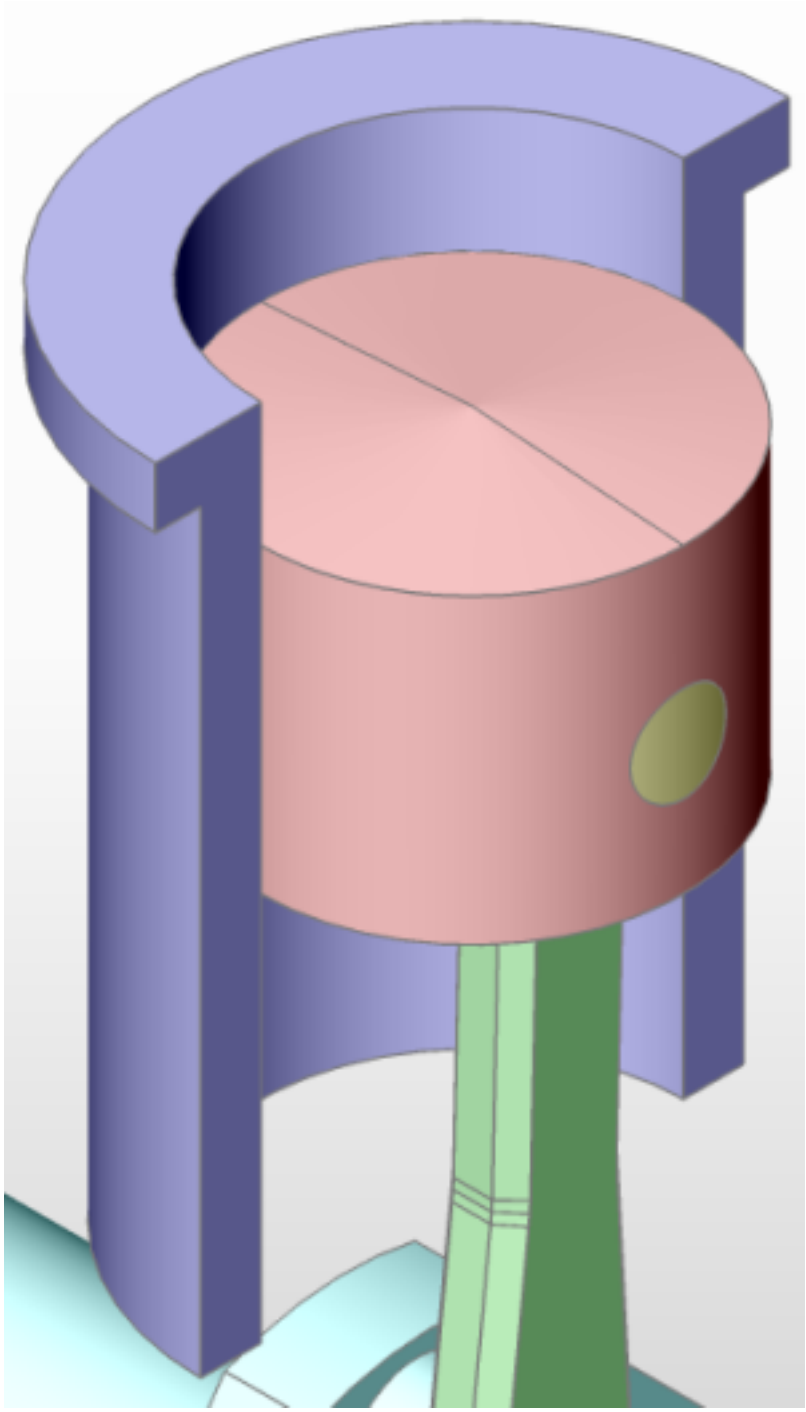

Figure 3.122

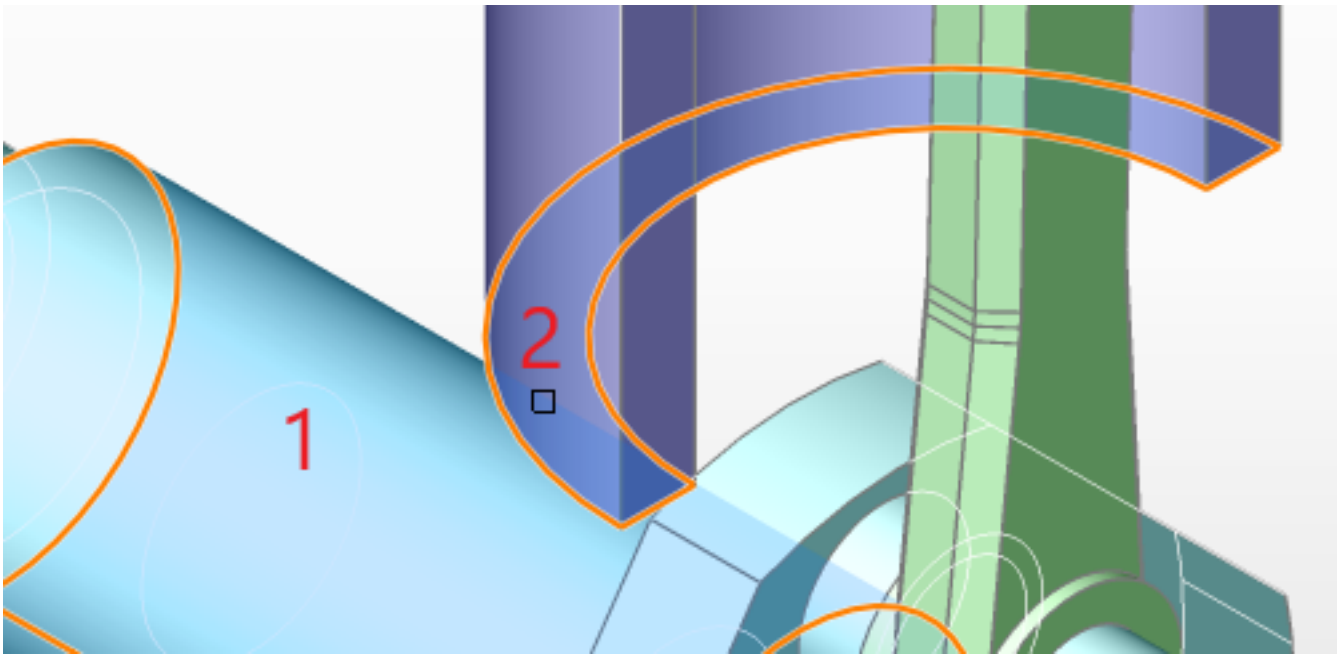

Step 5: Kinematic Analysis

In this assembly the crankshaft is the driving component. To run the kinematic analysis we will rotate the crankshaft around its axis, which in this case is the Y-axis of the WCS.

1. Move the cursor over the crankshaft, then choose **Rotate** ( ) in the **Model** command group in the Quad (2.2.3) cursor menu. (3.123) You are prompted: **Select axial entity or define axis by [2Points/Xaxis/Yaxis/Zaxis]**

Figure 3.123

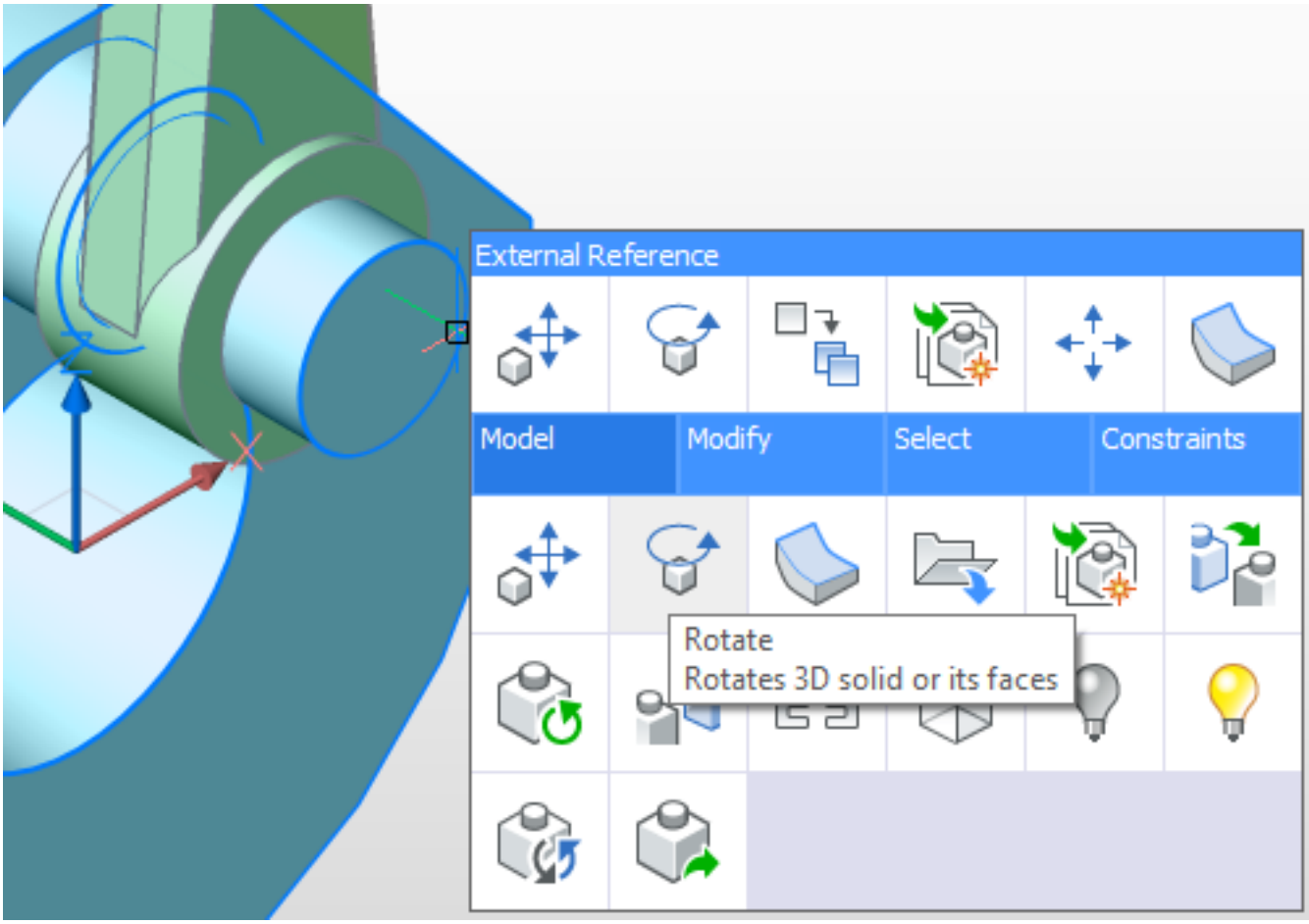

<2Points>:

2. Do one of the following:
   - Type **Y**, then press Enter.
   - Choose **Y axis** in the prompt menu.

   You are prompted: **Pick start point in the rotation plane:**
3. Pick a point in the drawing, then move the mouse to define the rotation angle. The piston and the connecting rod move dynamically along with the rotation of the crankshaft, while the cylinder stays at its fixed position. (3.124 on the facing page)

Figure 3.124

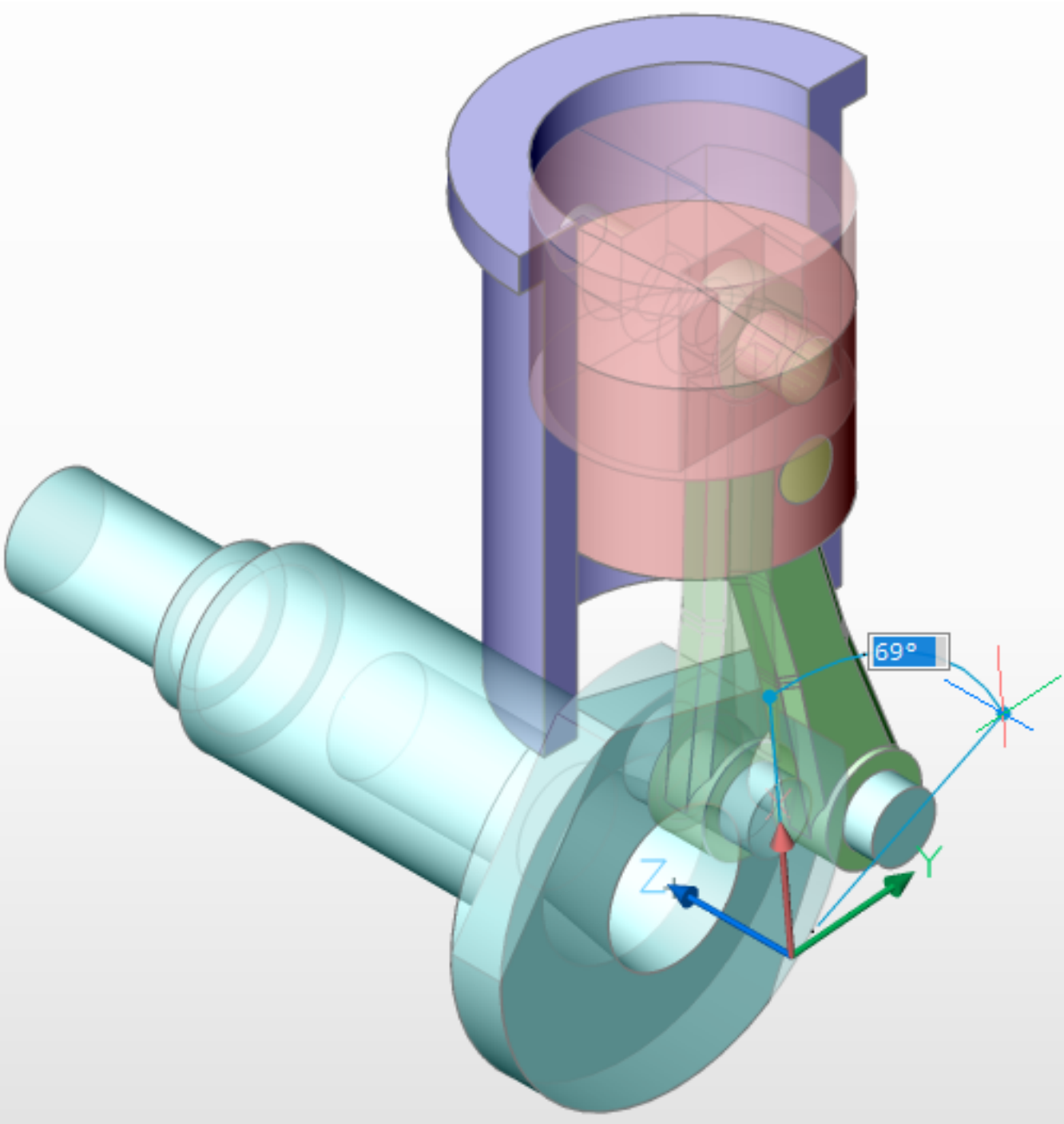

Step 6: Material assignment

1. Select the **piston** on the Mechanical Browser (6.8.33).
2. Click **Open** ( ) on the right click menu.
3. In Property of the Mechanical Browser select the **Material** field, then click button and specify the **Steel** material in the **Physical Materials** dialog box. Click the **OK** button. (3.125)

Figure 3.125

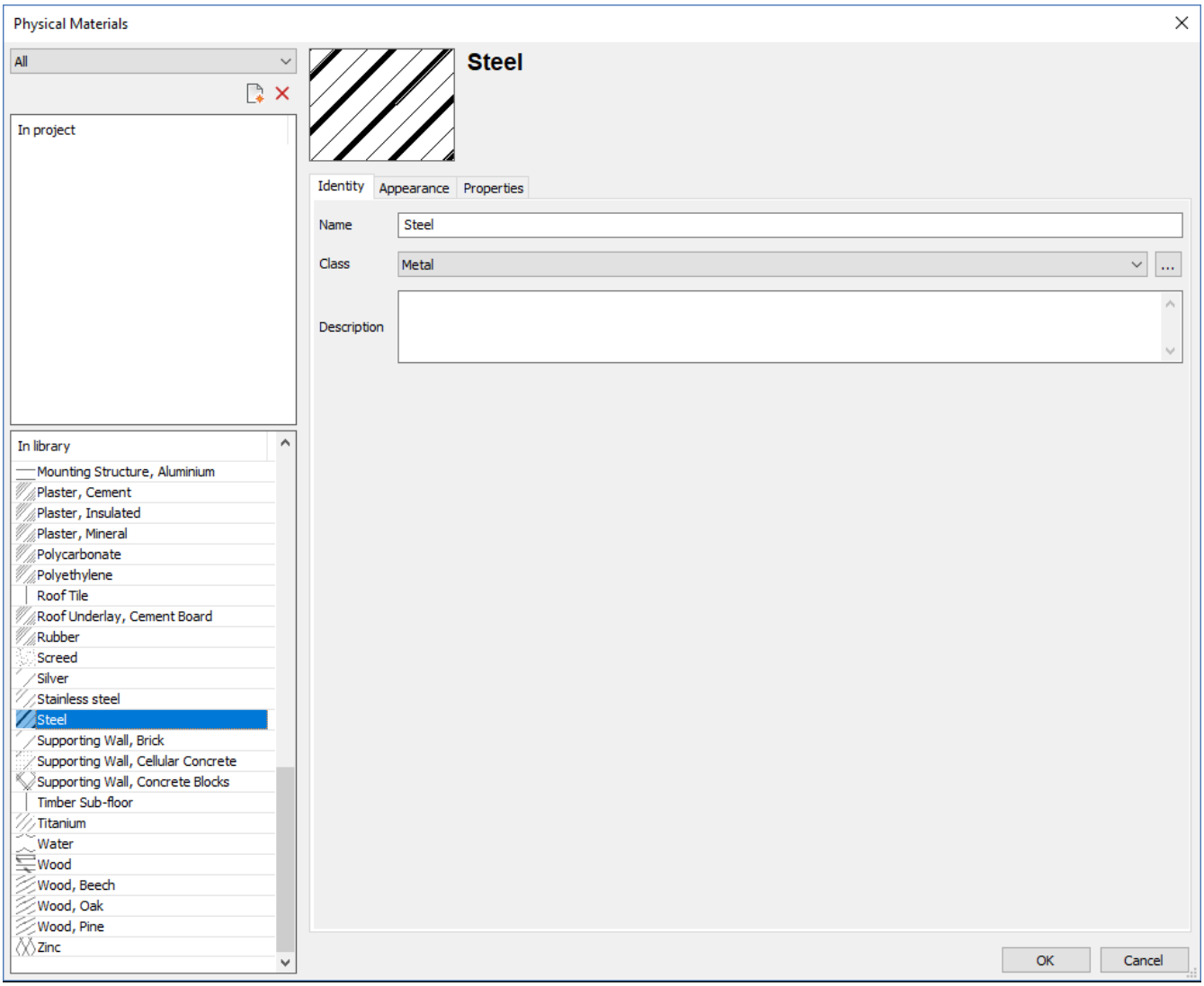

4. Save **piston.dwg** file.
5. Return to **Piston Engine.dwg** file.
6. Click **Update** button ( ) on the right click menu for the piston. The value of the **Material** setting has changed. (3.126 on the facing page)
7. Repeat the 2-8 steps for the other components: **crankshaft, cylinder, pin,** and **connecting rod.**

Figure 3.126

Component insert	
Name	piston
Component name	piston
Description	
Visible	Yes
Sectionable	Yes
Standard component	No
BOM status	Regular
Visual style	By parent component
File	piston.dwg
Material	Steel
Name	Steel
Description	
Density	499.4237 lb/ft³

Step 7: Mass properties

1. Open the Settings (1.10.11) dialog box.
2. Expand the **Property units** settings under **Drawing | Drafting | Drawing** units. (3.127 on the next page)
3. Check the **Format mass properties** checkbox to enable formatting of mass values with appropriate units.
4. Select the **Mass units** field, then click the **Browse** button ( ) and specify the desired mass units in the **MASSUNITS** dialog box.
5. Check the **Slugs** checkbox. (3.128 on the following page)
6. Specify the 0.00 precision in the **Linear units precision** and **Mass precision** fields.
7. Close the Settings (1.10.11) dialog box.

Figure 3.127

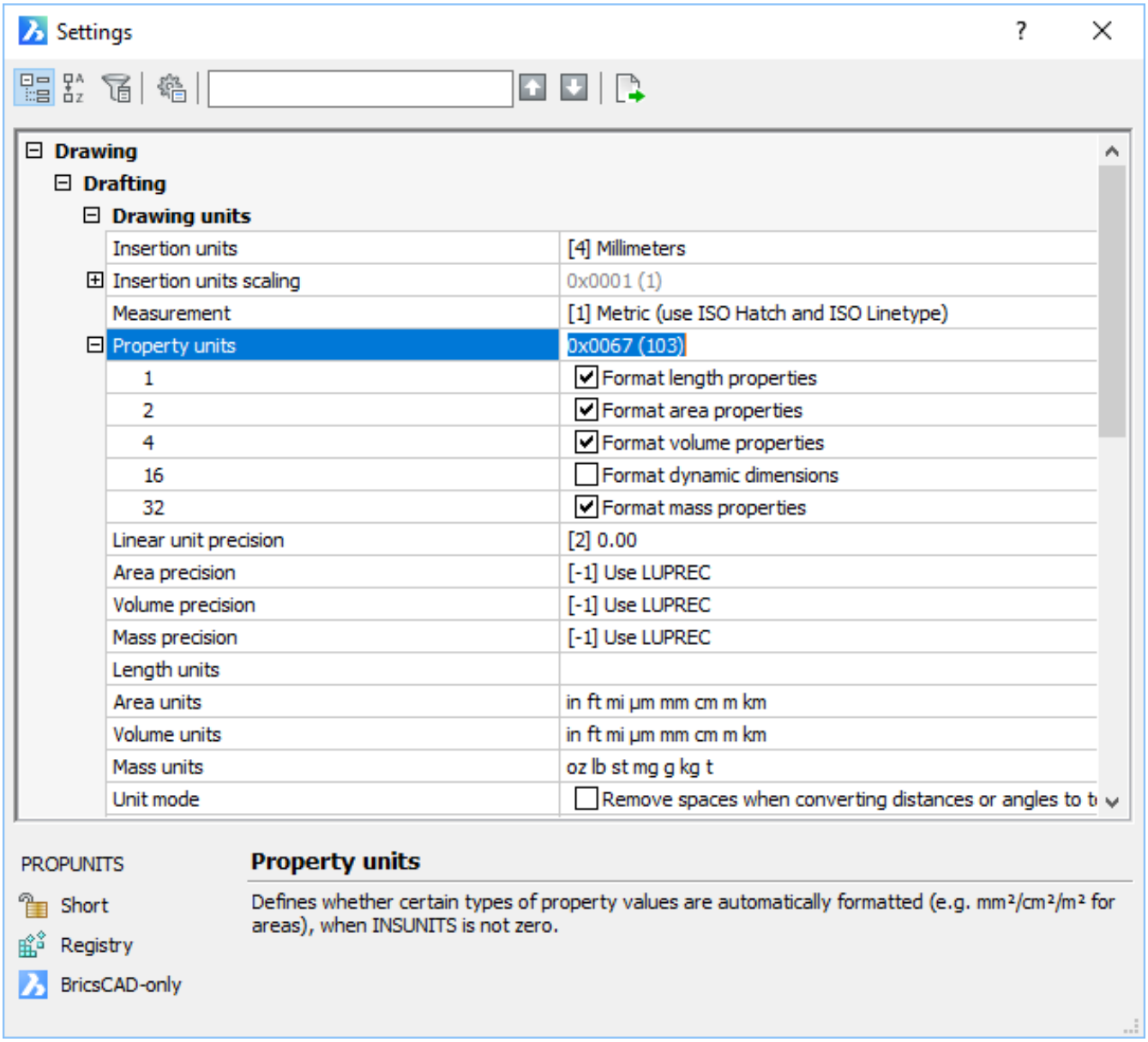

Figure 3.128

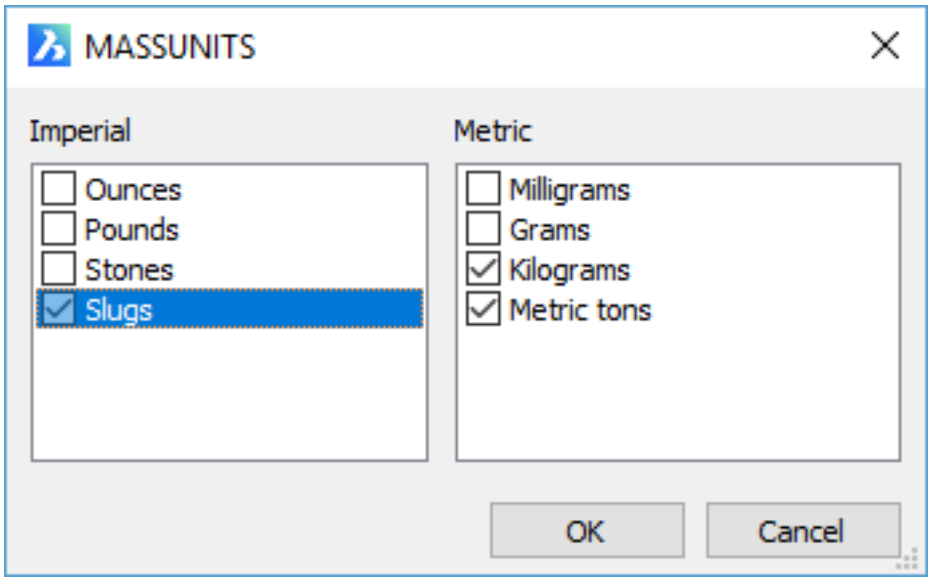

Step 8: Drawing generation

1. Select all components.
2. Click the **Base Views** tool button ( ) on the **Annotate | Drawing Views** panel in the ribbon.
3. Enter new or existing layout name or click **Enter** to take **<Layout1>**.
4. On the **VIEWBASE** menu select the **Projection type | First angle.**
5. On the **VIEWBASE** menu select the **Orientation | Front.**
6. On the **VIEWBASE** menu select the **Scale | Custom scale.**
7. Enter scale**: 0.005.**
8. Select positions for base views.

Step 9: Exploded view

1. Switch to model space.
2. Click the **Explode** tool button ( ) on the **Assembly | Tools** panel in the ribbon.
3. In the **BMEXPLODE** dialog box select **Table by Level.**
4. In the **BMEXPLODE** dialog box select **Generate drawing views.**
5. Enter new or existing layout name or click Enter to take **<Layout1>**.
6. Select position of the exploded representation.
7. Freeze **"Drafting Viewports"** layer in the drop-down **Layers control** menu on the **Home | Layers** panel in the ribbon.

Step 10: Bill of Materials

1. Click **Bill of Materials** tool button ( ) on the **Annotate | Assembly** panel in the ribbon.
2. On the **BMBOM** menu select the **Configure | Volume, Mass, Materials.**
3. Select the insertion point.
4. Enter EXPLORER (6.13.15) command in the Command line.
5. On **Drawing Explorer** menu select **Text styles.**
6. Change **Standard** style:
   - Font: **Isocpeur;**
   - Width Factor: **0.8.**
7. Close **Drawing Explorer** menu.
8. Select **Bill of Materials Piston Engine** table. Use the knobs to align the width of the table to the width of the layout.

Step 11: Balloons

1. Click the **Balloon** tool button ( ) on the **Annotate | Assembly** panel in the ribbon.
2. Select a first component on the View ports with Exploded view. Pick a point to place balloon.
3. Repeat the previous step for the other components**.**
4. Select balloons the 2-5 numbers. In **Property** panel select **Leader arrow | Dot small. (3.129 on the next page)**

Back to Tutorial Overview

Figure 3.129

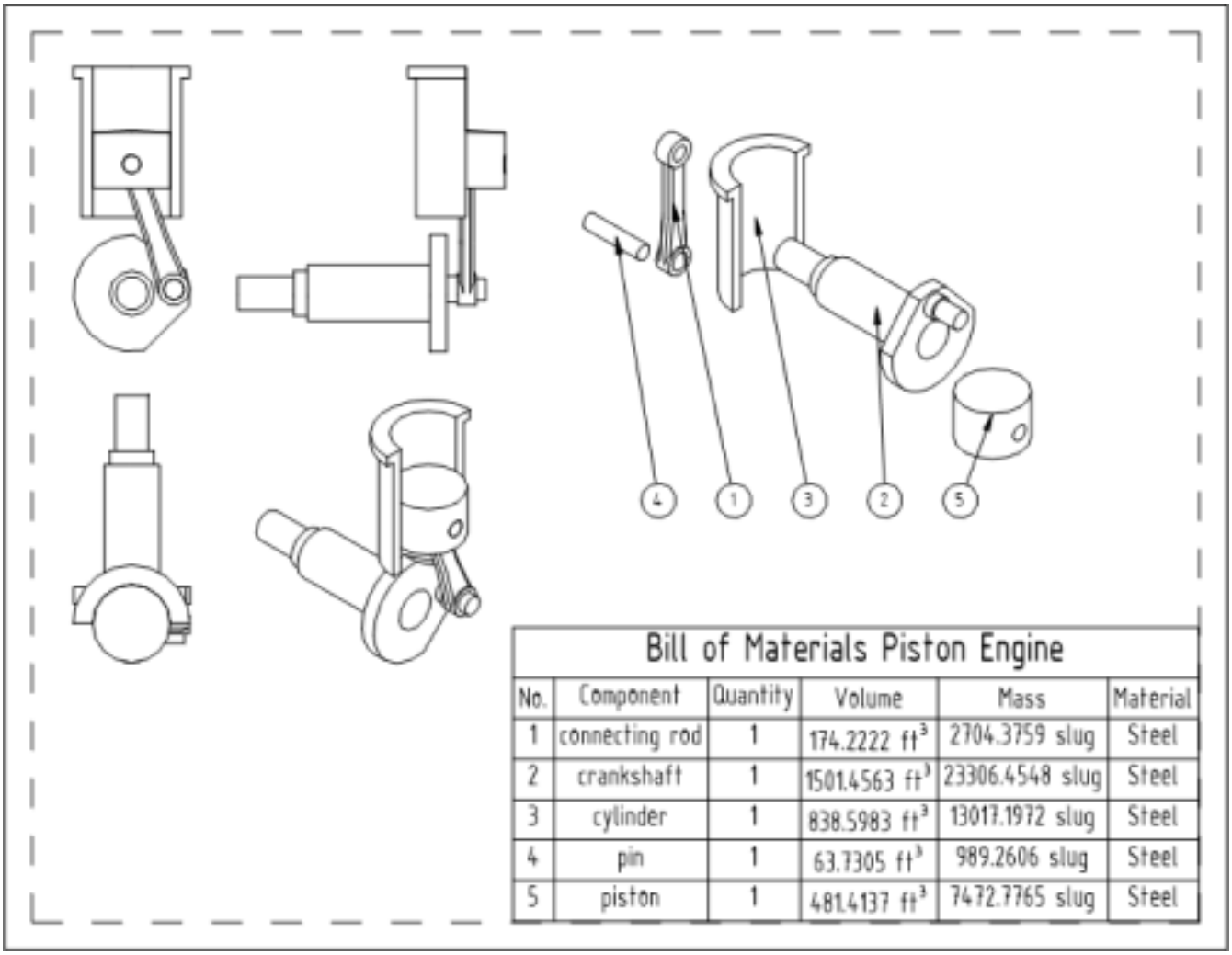

Bill of Materials Piston Engine

No.	Component	Quantity	Volume	Mass	Material
1	connecting rod	1	174.2222 ft^3	2704.3759 slug	Steel
2	crankshaft	1	1501.4563 ft^3	23306.4548 slug	Steel
3	cylinder	1	838.5983 ft^3	13017.1972 slug	Steel
4	pin	1	63.7305 ft^3	989.2606 slug	Steel
5	piston	1	481.4137 ft^3	7472.7765 slug	Steel

3.3.6 Exploded view of assembly

https://www.youtube-nocookie.com/embed/9DcLaHFkwR8 You need a **BricsCAD** Platinum and **Mechanical** licenses for this tutorial.

1. Open the Front_Idler_Assembly.dwg file. (3.130)

Figure 3.130

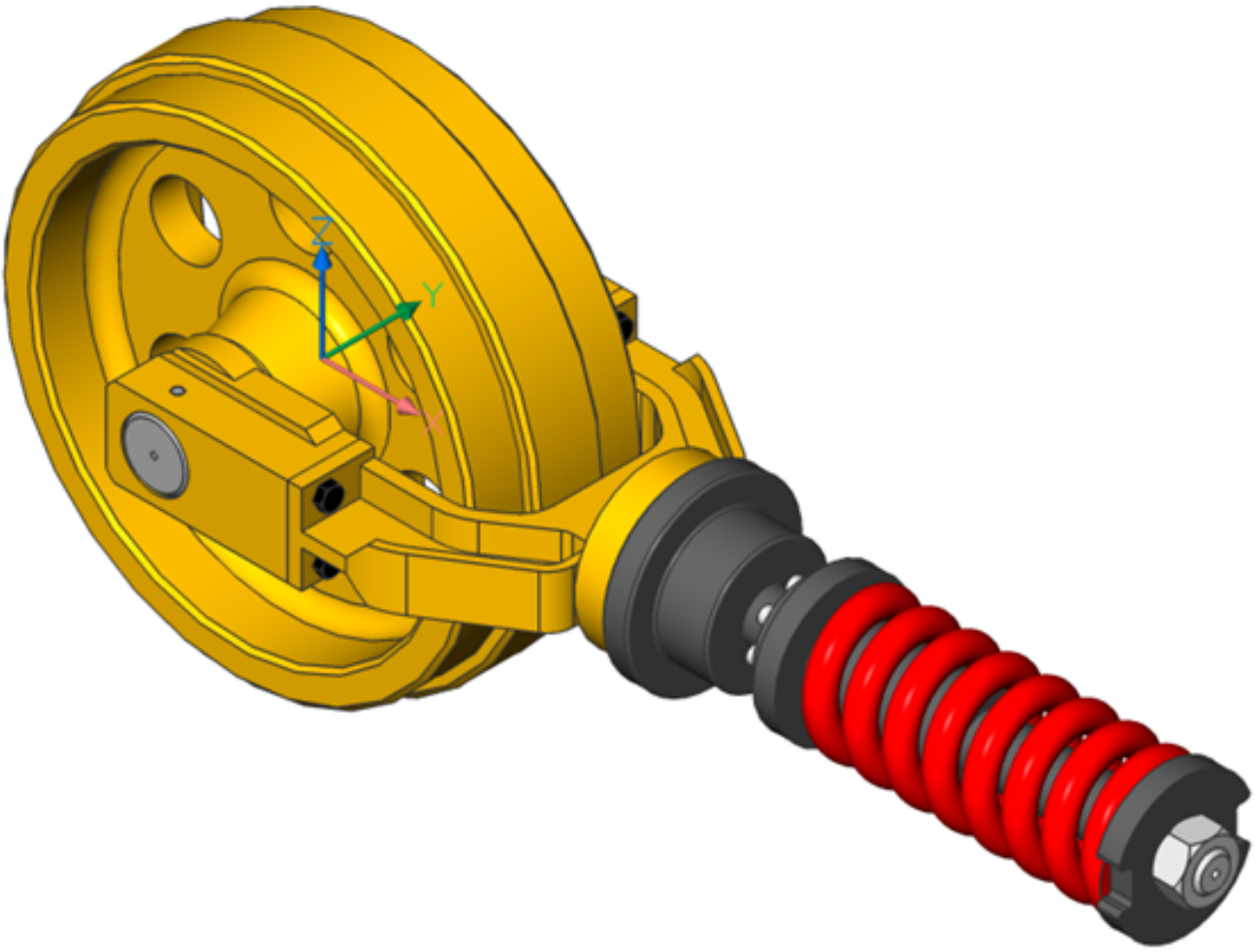

2. Click the **Explode (6.8.8)** ( ) tool button on the **Tools** panel of the **Assembly** tab on the Ribbon (1.10.6).
3. Select the **Settings, Bottom** option to create an exploded view to the bottom level of all components.
4. Click the **Linear** options on the **BmExplode** Prompt menu to create an exploded representation of assemblies in a given direction.
5. Select **X-axis** on **BmExplode** Prompt menu as the direction.
6. Enter **3000** in dynamic dimension as the distance. (3.131 on the next page)
7. To edit, click the **Edit** option on the **BmExplode** Prompt menu to open the exploded representation.
8. Select the 4 **DIN 933** bolts. (3.132 on page 2029)
9. Select **Move (6.12.17)** ( ) from the **Model** section of the Quad (2.2.3), move the bolts **400** on the **X-axis**.
10. Select the **Linear_Bottom_1** node in the Mechanical Browser (3.2.2).
11. Click **Add new step** from the context menu.
12. Select the 2 pins. (3.133 on page 2029)
13. Select **Move (6.12.17)** ( ) from the **Model** section of the Quad (2.2.3). Move all Pins **400** on the **Z-axis**.
14. Select the **Linear_Bottom_1** node in the Mechanical Browser (3.2.2).
15. Click **Add new step** from the context menu.
16. Select the **wheel** and related parts with Green Crossing Window Selection (1.24.6). (3.134 on page 2029)
17. Click the **Explode Move (6.8.9)** ( ) tool button on the **Tools** panel of the **Assembly** tab on the Ribbon (1.10.6).
18. Select the **wheel** as the base part.
19. Select **Y-axis** on **BmExplodeMove** Prompt menu as the direction.

Figure 3.131

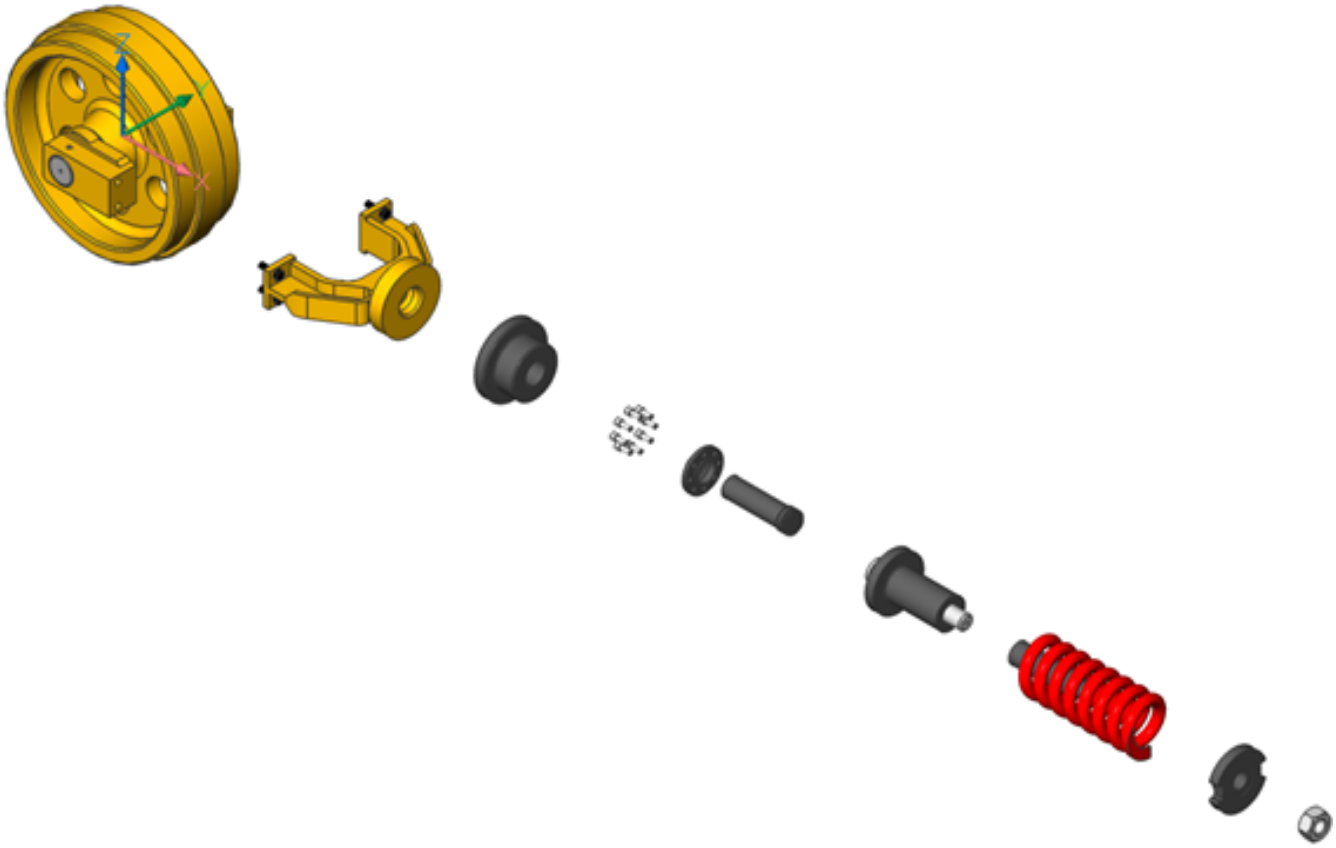

20. Enter **1000** with dynamic dimension as a distance. (3.135 on page 2030)
21. Select **Steps 15-20** of the **Linear_Bottom_1** node on the Mechanical Browser (3.2.2).
22. Click **Merge with previous** from the context menu.
23. Select **Step 20** of the **Linear_Bottom_1** node on the Mechanical Browser (3.2.2).
24. Change **Duration type** to **Absolute** and **Duration value** to **500** on the bottom part of the Mechanical Browser (3.2.2). (3.136 on page 2030)
25. Select the **Linear_Bottom_1** node in the Mechanical Browser (3.2.2).
26. Click **Animate** from the context menu. (3.137 on page 2031)
27. Click the **BClose and Save (6.6.4)** ( ) tool button on the **Block Edit** toolbar.

Figure 3.132

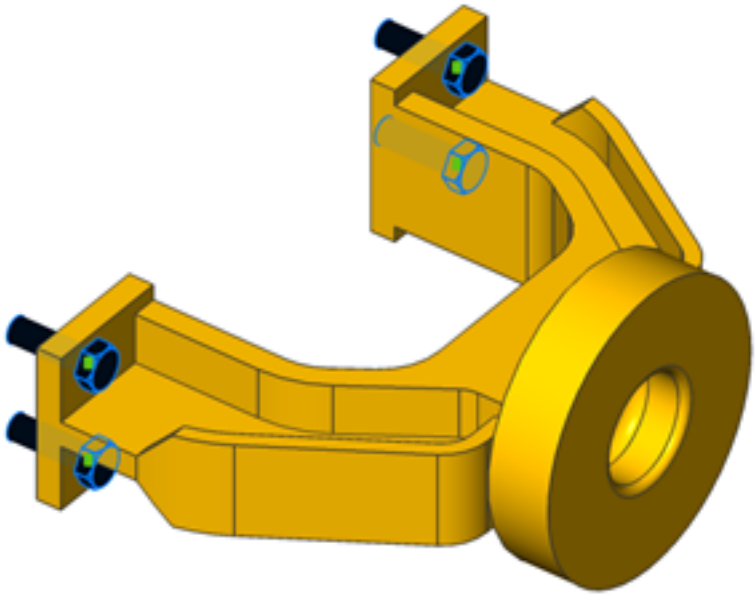

Figure 3.133

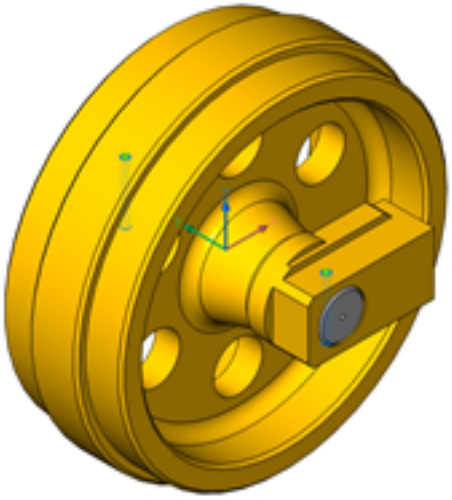

Figure 3.134

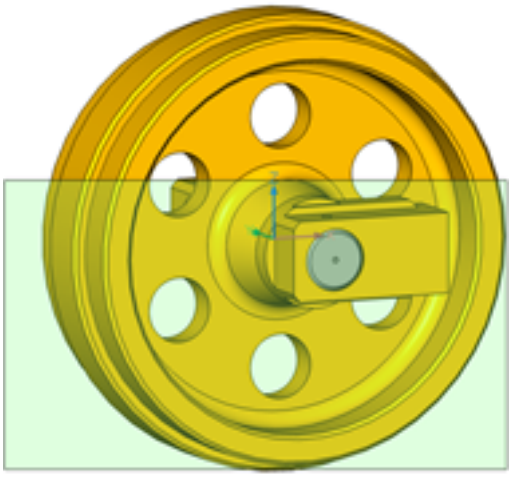

Figure 3.135

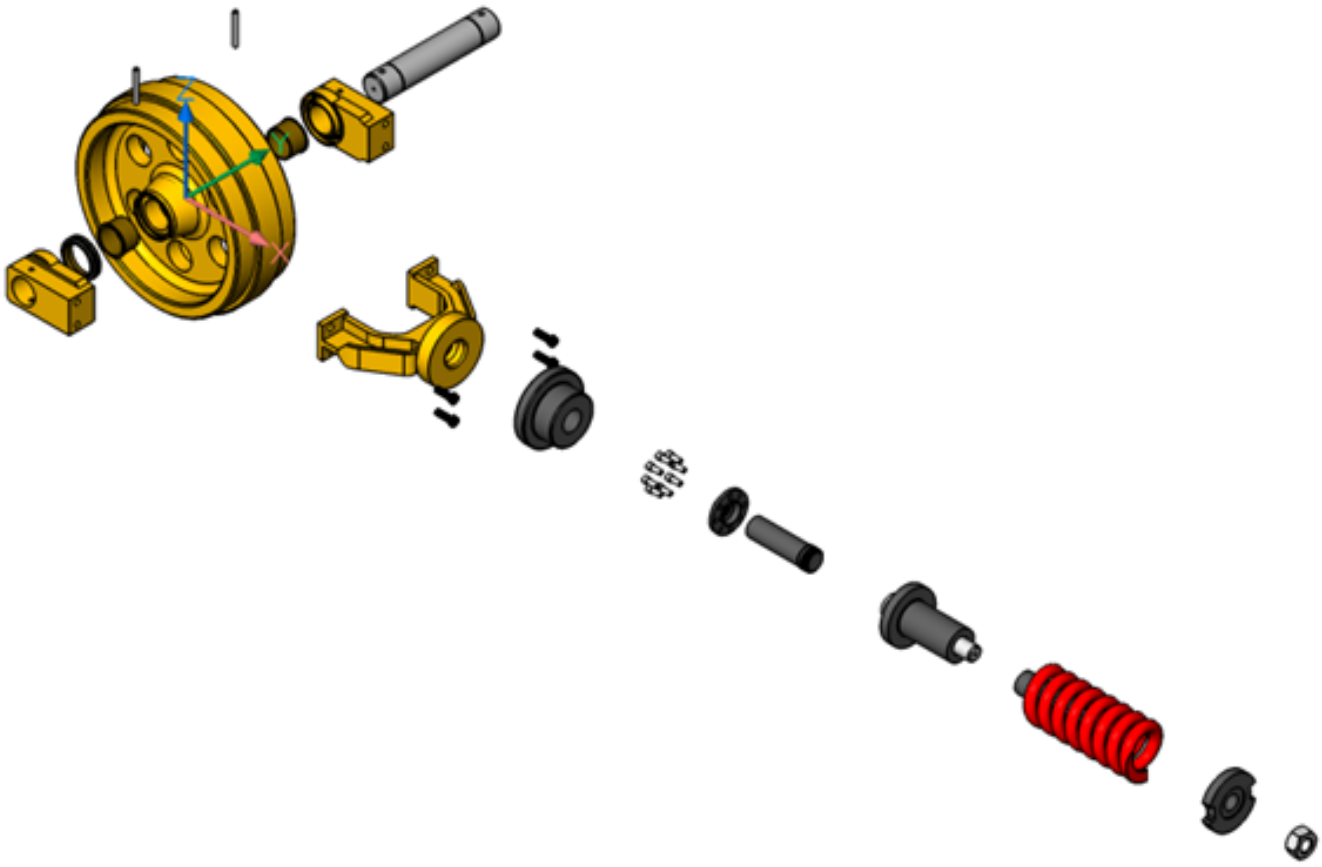

Figure 3.136

Exploded view step	
Name	Step 20
Duration, ms	1000
Duration type	Absolute
Duration value	500

Figure 3.137

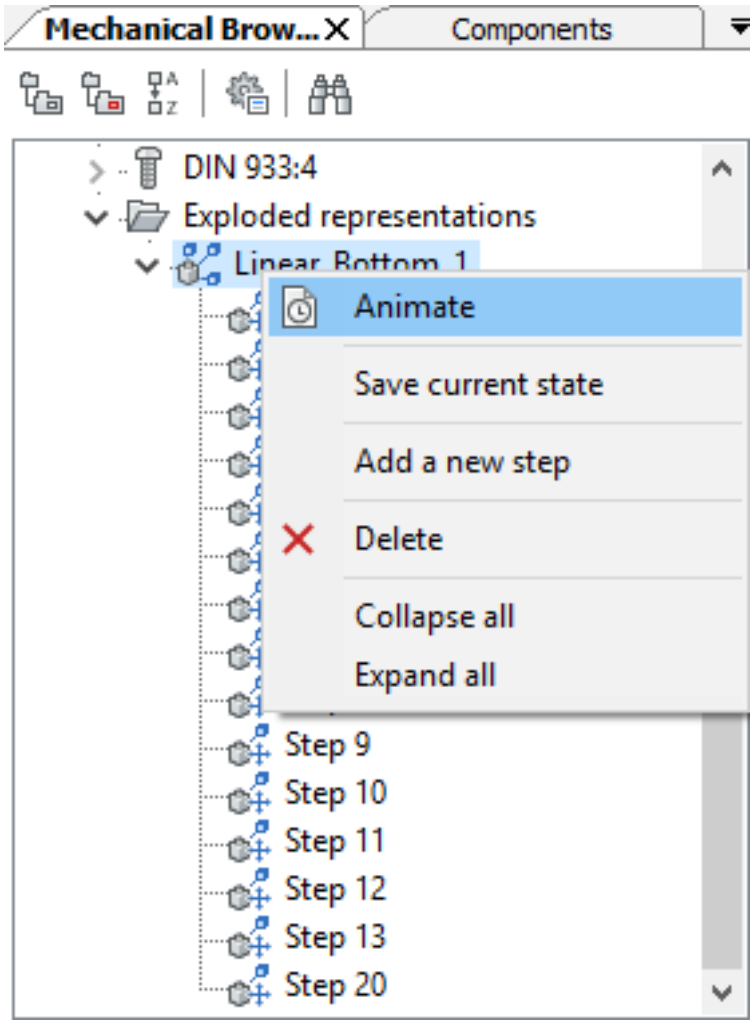
Mechanical Brow...
Components
DIN 933:4
Exploded representations
Linear Bottom 1
Animate
Save current state
Add a new step
Delete
Collapse all
Expand all
Step 9
Step 10
Step 11
Step 12
Step 13
Step 20

3.3.7 Inverse and direct analysis of kinematics

https://www.youtube-nocookie.com/embed/mHl2u5rVl34 You need a **BricsCAD** Platinum and **Mechanical** licenses for this tutorial.

1. Open the **Excavator_Assembly.dwg** file: **Kinematic_analysis_inverse_and_direct_kinematics_files.zip**. (3.138)

Figure 3.138

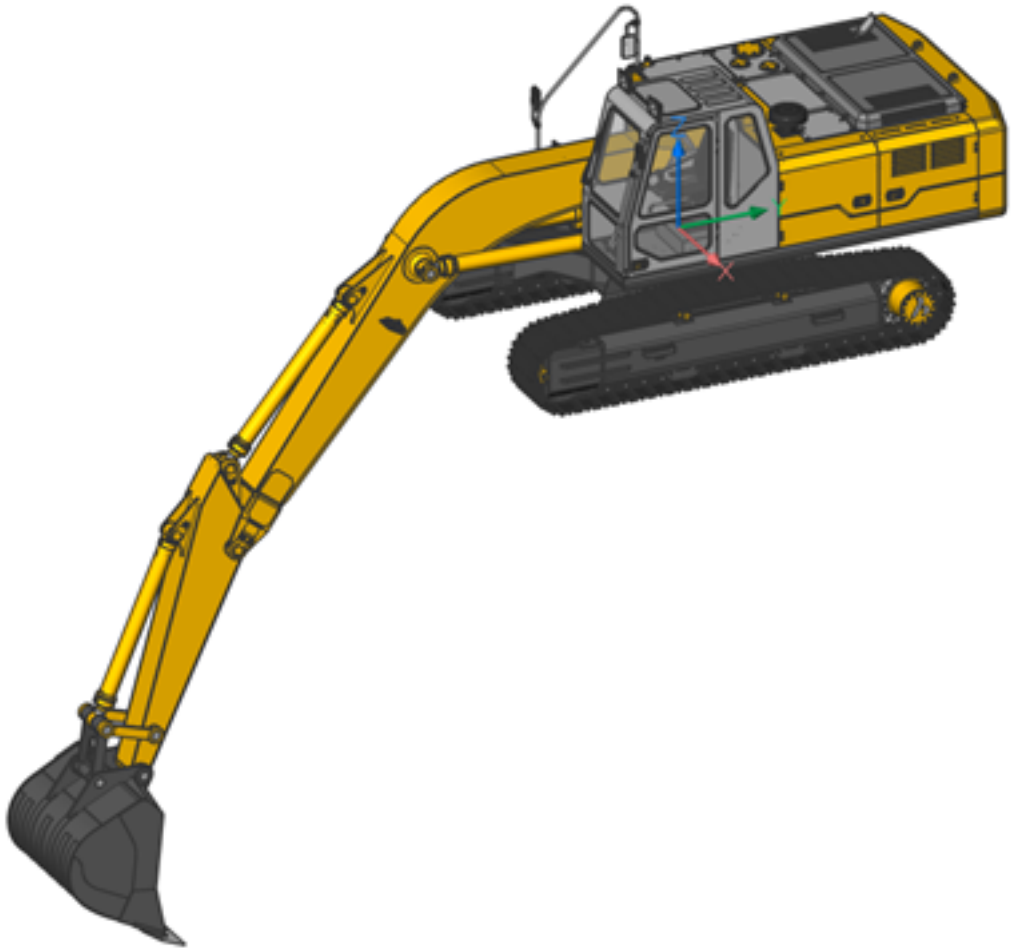

2. Enable the **UCSOrtho** option in the Settings (6.27.23) dialog (the UCSORTHO system variable is 1). (3.305 on page 2210)

3. Switch to **Right** view with the LookFrom (6.20.39) widget.
4. Hover over the **Bucket.**
5. Click **Move (6.12.17)** ( ) in the **Model** section of the Quad (2.2.3).
6. Move the bucket-stick-boom and its pins up and left.
7. Hover over the **Upper_Platform_Assembly**. Click **Add Fixation (6.12.15)** ( ) from the **Constraint** section of the Quad (2.2.3).
8. Click the **Concentric constraint (6.12.6)** ( ) tool button on the **Assembly | 3D constraints** tab on the Ribbon (1.10.6).
9. Select the cylindrical faces of the **Boom** and of **Pin:1**. (3.140 on page 2034)
10. Hover over the **Bucket.**

Figure 3.139

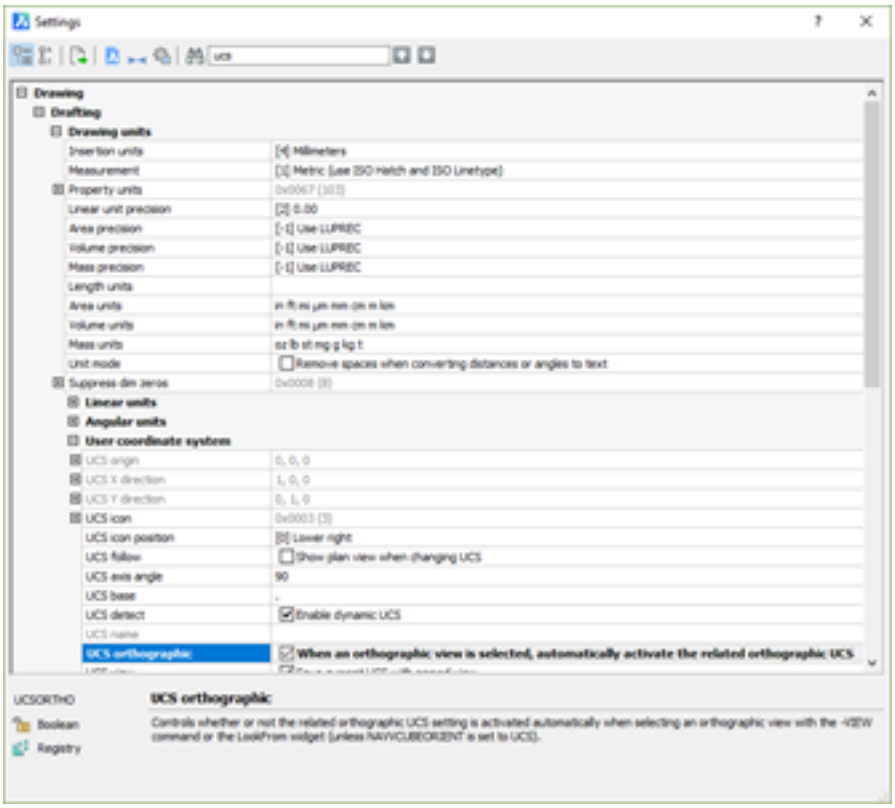

11. Click **Move (6.12.17)** ( ) from the **Model** section of the Quad (2.2.3) to see how the bucket moves with the new constraints. Hit ESC to cancel moving.
12. Open **Hydrailic_Cylinder_Assembly** with the Mechanical Browser (3.2.2). (3.141 on page 2035)
13. Hover over the **Cylinder.** Select **Add Fixation (6.12.15)** ( ) from the **Constraint** section of the Quad (2.2.3).
14. Use a Green Crossing Window Selection (1.24.6) and select the **Stock,** 2 **Washers,** and the **Pipe Plug. (3.142 on page 2035)**
15. Click **Add Rigid Set (6.12.24)** ( ) from the **Constraint** section of the Quad (2.2.3).
16. Call the context menu (right-click menu) on **Hydrailic_Cylinder_Assembly** component in the Mechanical Browser (3.2.2).
17. Click the **Add new parameter (6.24.5)** ( ) button.
18. Select the new parameter (**v1**) in the Mechanical Browser (3.2.2).
19. On the bottom part of the Mechanical Browser (3.2.2), click the **Name** field and rename the parameter to **Offset.**
20. In the bottom part of the Mechanical Browser (3.2.2), click the **Expression** field and change the parameter value to **0**.
21. Click the **Distance constraint (6.12.12)** ( ) tool button on the **Assembly | 3D constraints** panel on the Ribbon (1.10.6).
22. Select the cylindrical faces of the **Stock** and of the **Cylinder**. (3.143 on page 2036)
23. Enter **2200+Offset** as the distance value.
24. Repeat step 20 to change the **Expression** of the **Offset** parameter to **500** on the bottom part of the Mechanical Browser (3.2.2). (3.144 on page 2036)
25. Click the **Animate** tool button in the context menu (right-click menu) of the **Offset** parameter in the Mechanical Browser (3.2.2) to make sure it works. (3.145 on page 2037)
26. Repeat step 20 to change the **Expression** of the **Offset** parameter to **0** on the bottom part of the Ribbon (1.10.6).
27. Click the **Save (6.27.1)** ( ) tool button on the **Home | File** panel on the Ribbon (1.10.6) to save the **Hydrailic_Cylinder_Assembly.dwg** file.
28. Switch to the **Excavator_Assembly.dwg** file.
29. Select **Hydrailic_Cylinder_Assembly** from the Mechanical Browser (3.2.2).

Figure 3.140

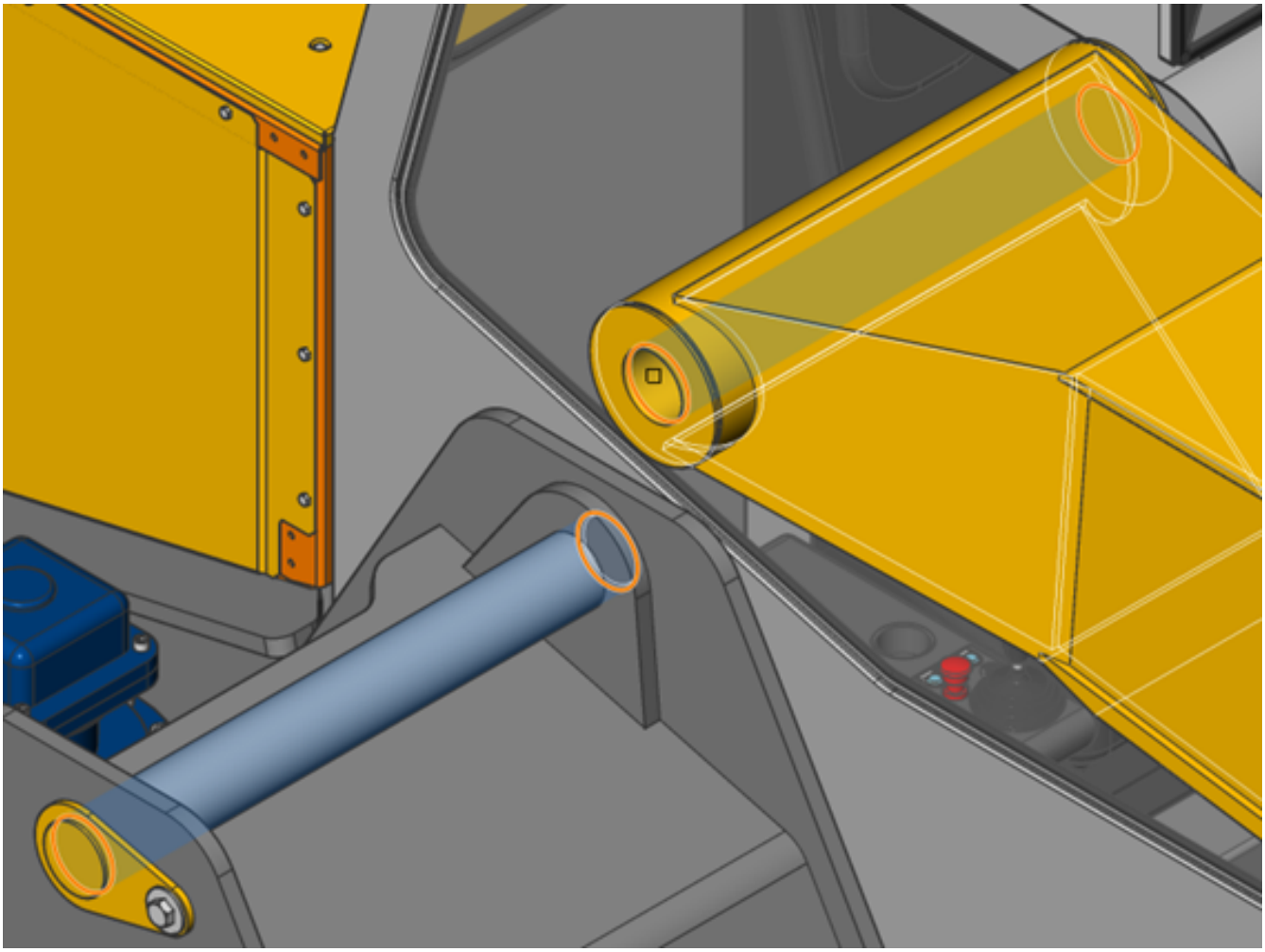

30. Click **Update (6.8.29)** ( ) on the context menu.
31. Select the **Offset** parameter of the **Hydrailic_Cylinder_Assembly:1** component on the Mechanical Browser (3.2.2).
32. Click **Link to parameter** in the context menu (right-click menu)
33. Repeat previous steps to **Offset** the parameter of the **Hydrailic_Cylinder_Assembly:2** component.
34. Change the name of the **Offset** parameter to **Boom_Offset** on the bottom part of the Mechanical Browser (3.2.2).
35. Change the **Expression** of the **Boom_Offset** parameter to **100** on the bottom part of the Mechanical Browser (3.2.2). (3.146 on page 2037)
36. Repeat steps 9-10 to create a **Concentric constraint (6.12.6)** ( ) between the cylindrical faces of **Hydrailic_Cylinder_As and Pin:2.**
37. Repeat steps 9-10 to create a **Concentric constraint (6.12.6)** ( ) between the cylindrical faces of **Hydrailic_Cylinder_As and Pin:3. (3.147 on page 2038)**

Figure 3.141



Figure 3.142

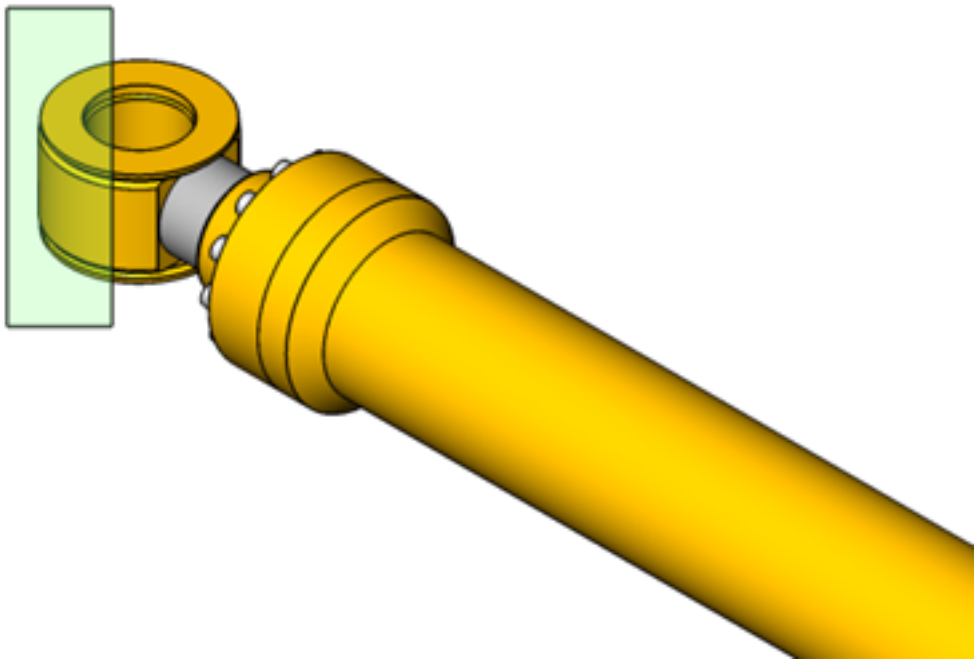

Figure 3.143



Figure 3.144

Parameter	
Name	Offset
Expression	500
Value	0
Description	
Exposed	Auto
Units	

Figure 3.145

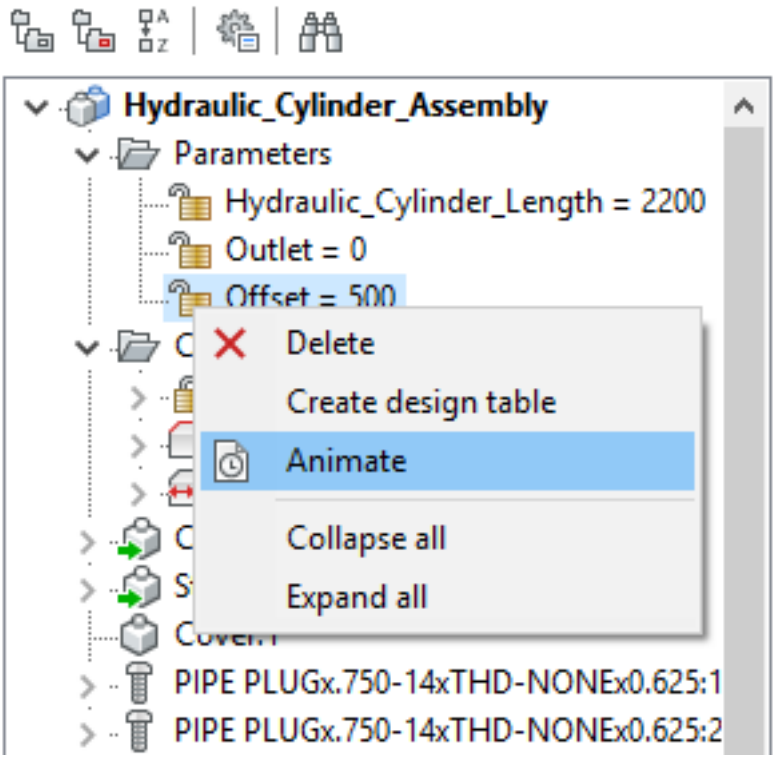

Figure 3.146

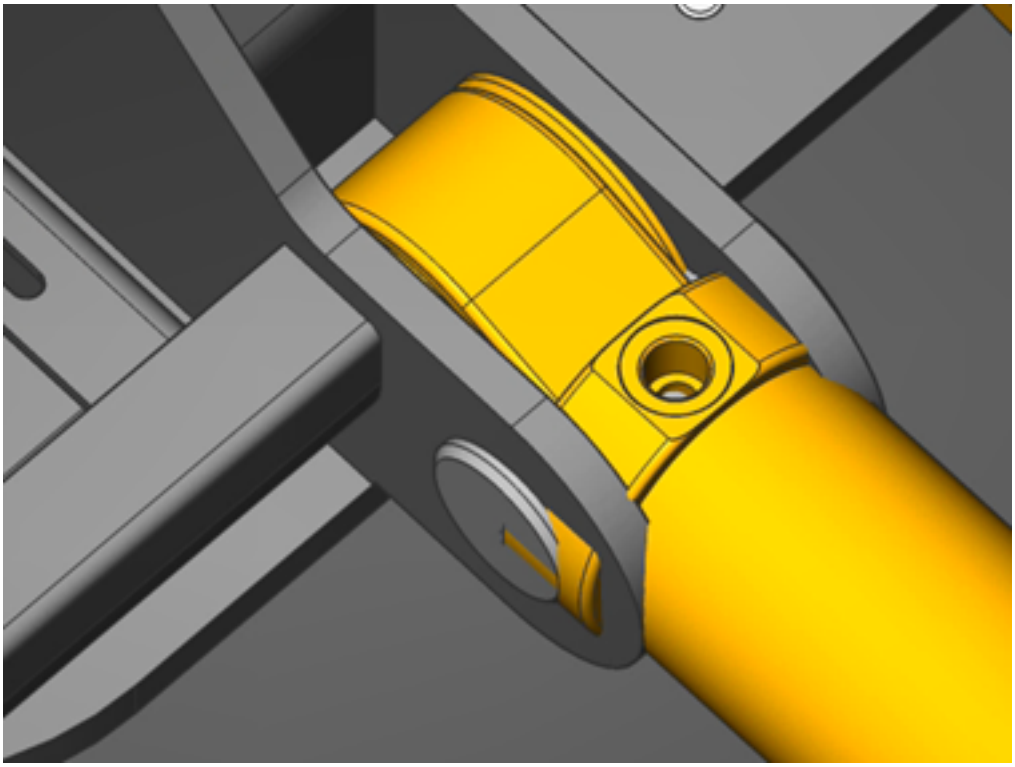

Figure 3.147

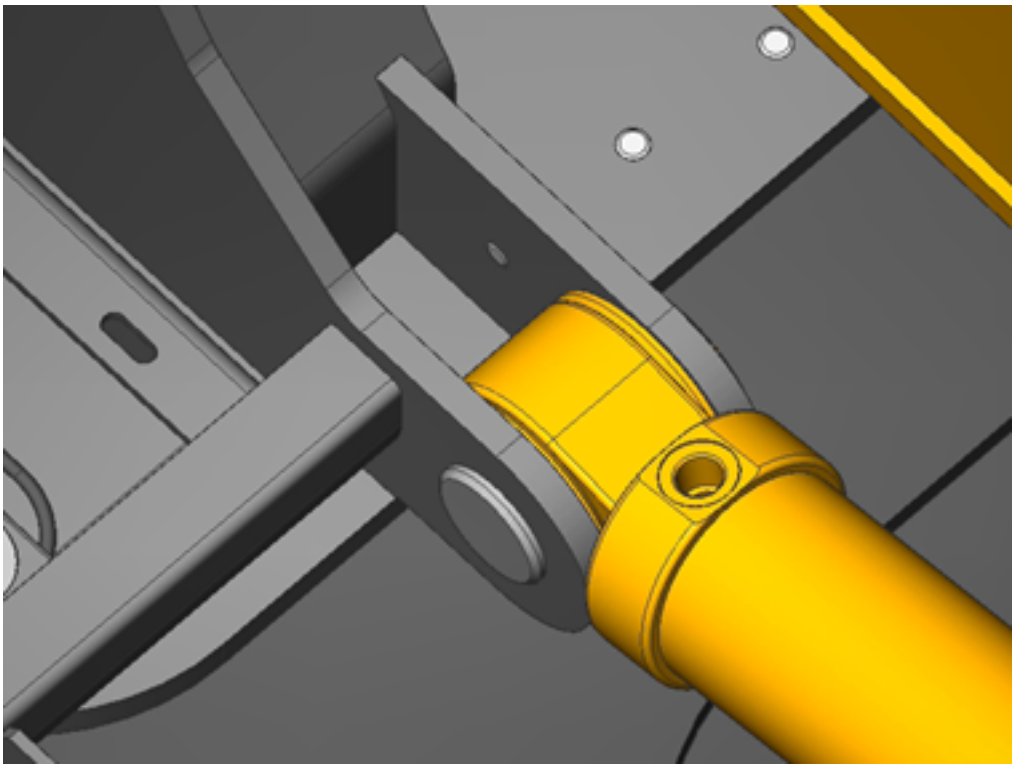

38. Change the expression of the **Boom_Offset** parameter to **500** to make sure it works. (3.148 on the facing page)
39. Select the **Offset** parameter of the **Hydrailic_Cylinder_Assembly:3** component in the Mechanical Browser (3.2.2).
40. Click **Link to parameter** on the right-click menu.
41. Rename the **Offset** parameter to **Stick_Offset**.
42. Change the **Expression** of the **Stick_Offset** parameter to **300**. (3.149 on the next page)
43. Select the **Offset** parameter of the **Hydrailic_Cylinder_Assembly:4** component in the Mechanical Browser (3.2.2).
44. Click **Link to parameter** on the context menu.
45. Change the **Name** of the **Offset** parameter to **Bucket_Offset**.
46. Change the **Expression** of the **Bucket_Offset** parameter to **100**. (3.150 on the facing page)

(3.151 on page 2040)

Figure 3.148

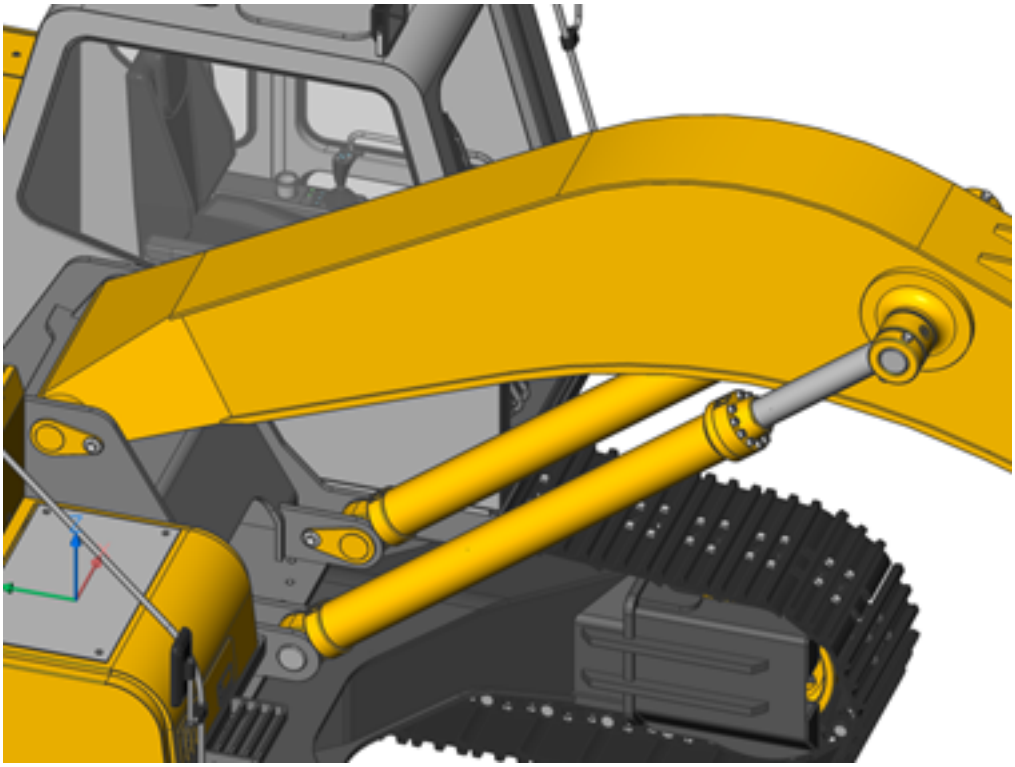

Figure 3.149

Parameter	
Name	Stick_Offset
Expression	300
Value	0
Description	
Exposed	Auto
Units	
BOM status (dbg)	Auto

Figure 3.150

Parameter	
Name	Bucket_Offset
Expression	100
Value	0
Description	
Exposed	Auto
Units	
BOM status (dbg)	Auto

Figure 3.151

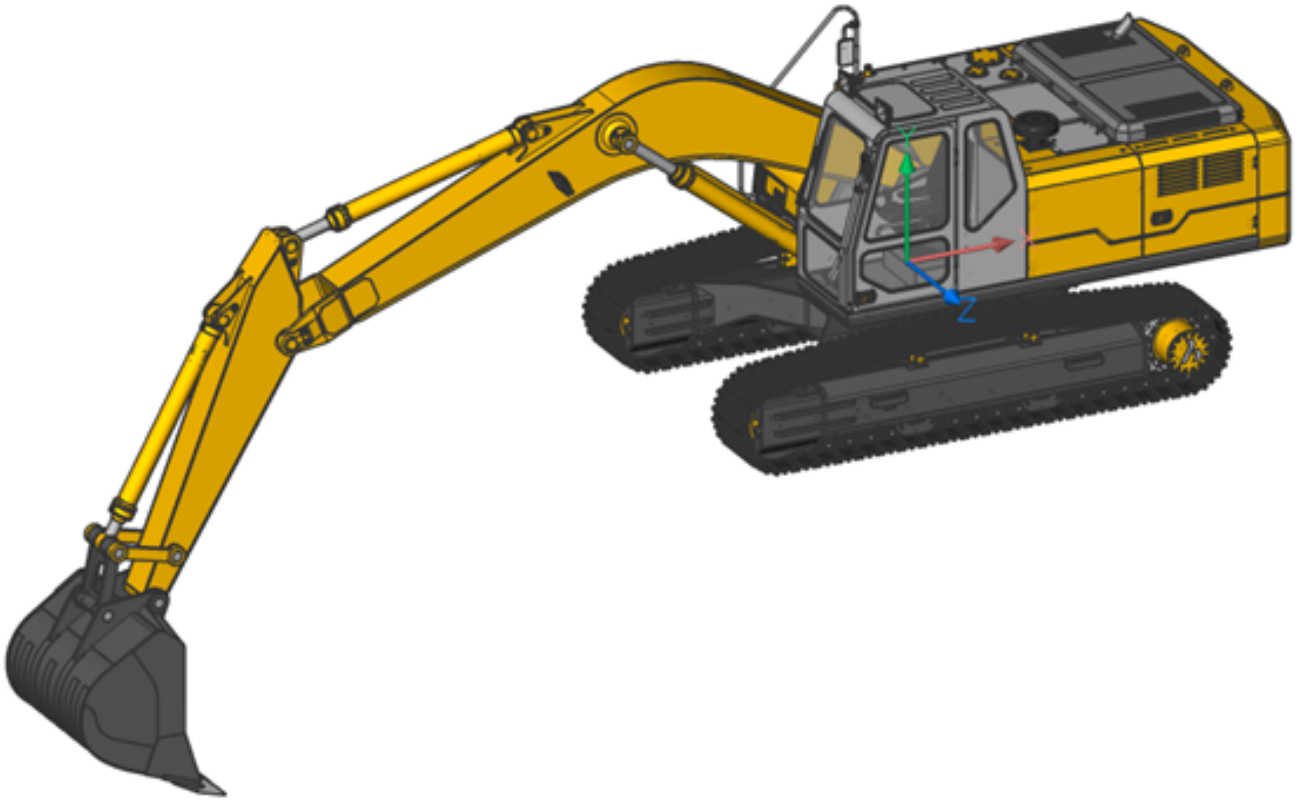

3.3.8 Mass properties and BOM

https://www.youtube-nocookie.com/embed/20N0Hsc0b_A You need **BricsCAD Platinum** and **Mechanical** licenses for this tutorial.

1. Open the **Excavator_Assembly.dwg** file from Excavator_Assembly.zip. (3.152)

Figure 3.152

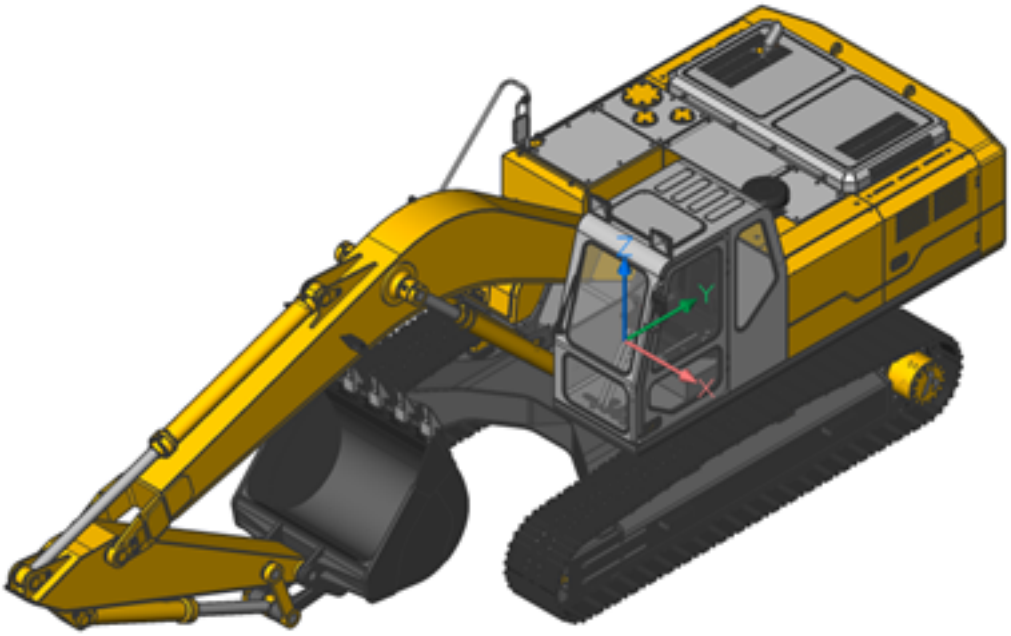

2. Enable the **UCSOrtho** option in the Settings (6.27.23) dialog (the UCSORTHO system variable is 1). (3.305 on page 2210)
3. Click **Mass Properties (6.21.4)** ( ) on the **Assembly | Inquire** panel on the Ribbon (1.10.6).
4. Hit **Enter** to select the entire model.
5. Select the **Yes** option on the **BmMassProp** prompt menu to keep the UCS aligned with the principal moment axes. (3.154 on the following page)
6. Change the **Expression** of the **Rotate_Angle** parameter to **90**.
7. Repeat steps 4-6 for different positions. (3.155 on page 2043) Make sure that, in all positions, the excavator is stable.
8. Switch to the **Top** view on the **LookFrom** widget to activate **World UCS**.
9. Click Bill of material (6.8.2) ( ) on the **Assembly | Inquire** panel on the Ribbon (1.10.6).
10. Select the **Configure, Material, Mass** options on the **BmBom** prompt menu.
11. Click **Back** on the **BmBom** prompt menu to return to the main menu.
12. Select the **Hierarchical** option on the **BmBom** prompt menu.
13. Set the insertion point. (3.156 on page 2043) (3.157 on page 2044)
14. Hover over the **BOM table** and click the Export table (6.29.4) ( ) tool button on the **Modify** section fo the Quad (1.8.5).
15. Save the file as **Hierarchical_BOM.csv.**
16. Open the **Hierarchical_BOM.csv** table as a native table with a spreadsheet software package. (3.158 on page 2045)

Figure 3.153

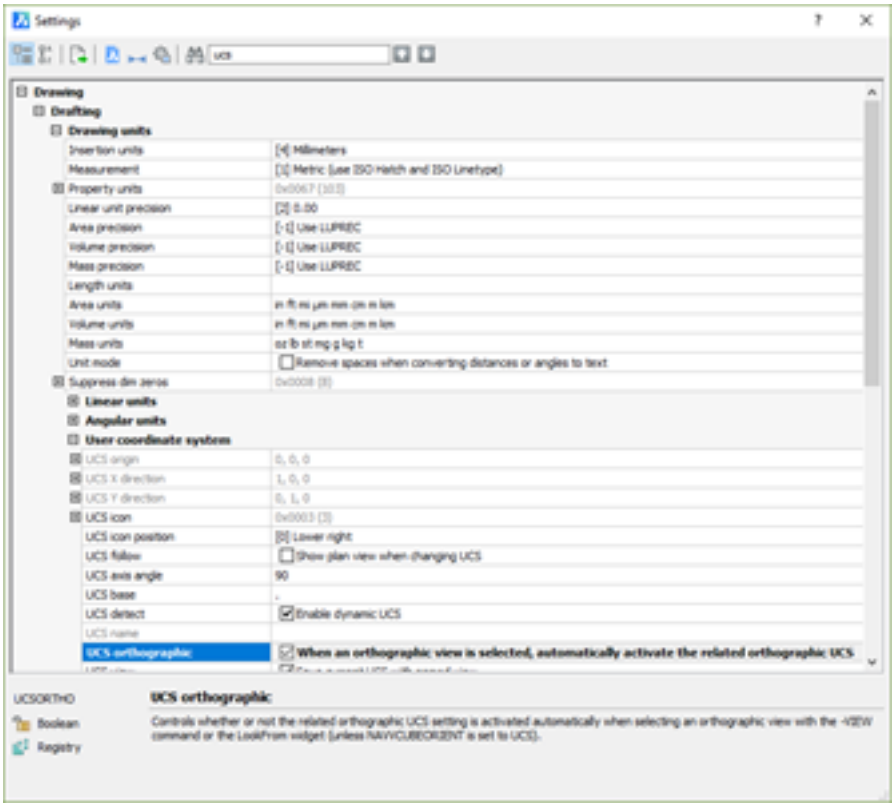

Figure 3.154

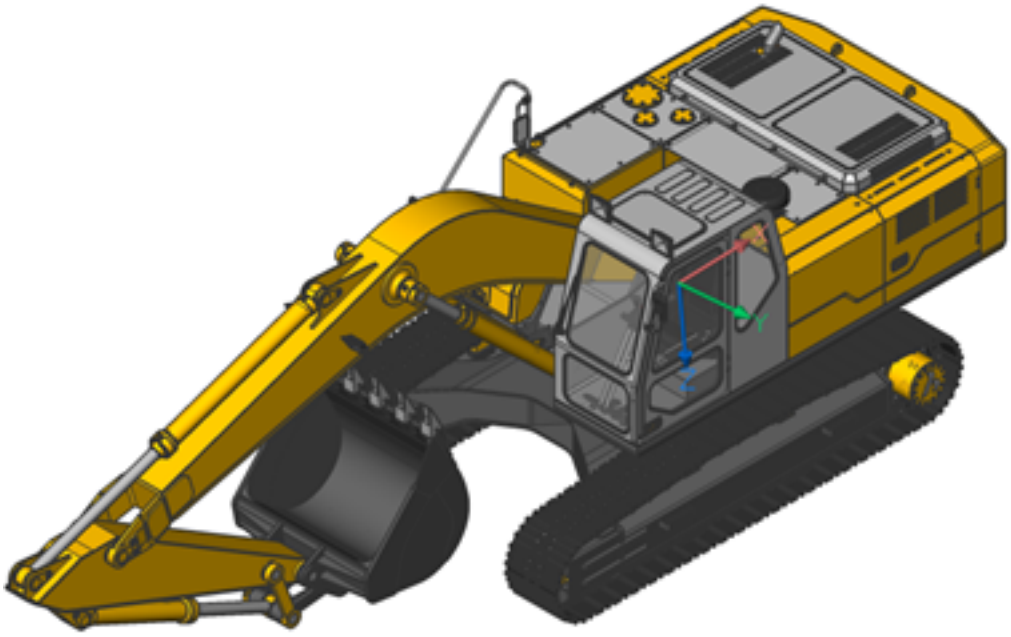

Figure 3.155

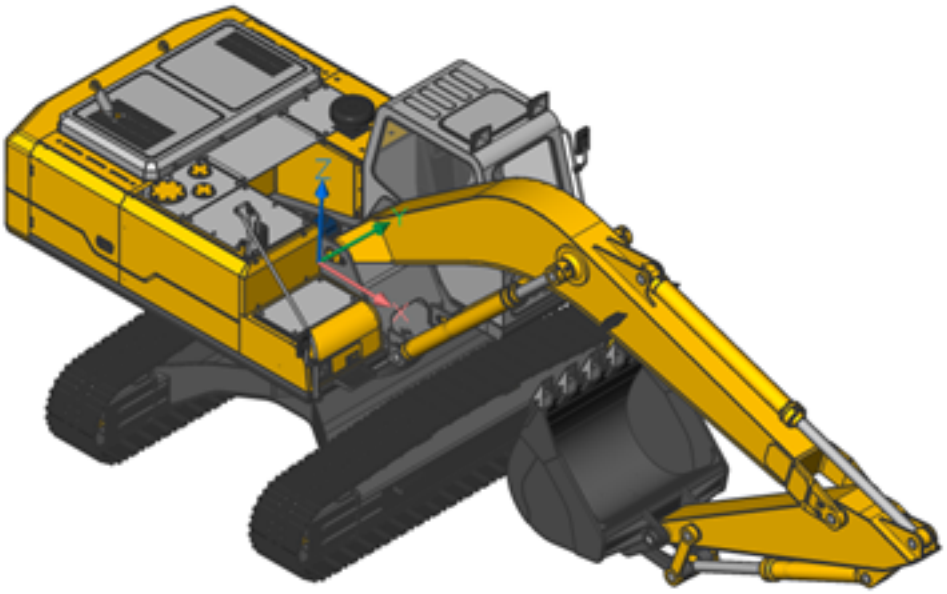

Figure 3.156

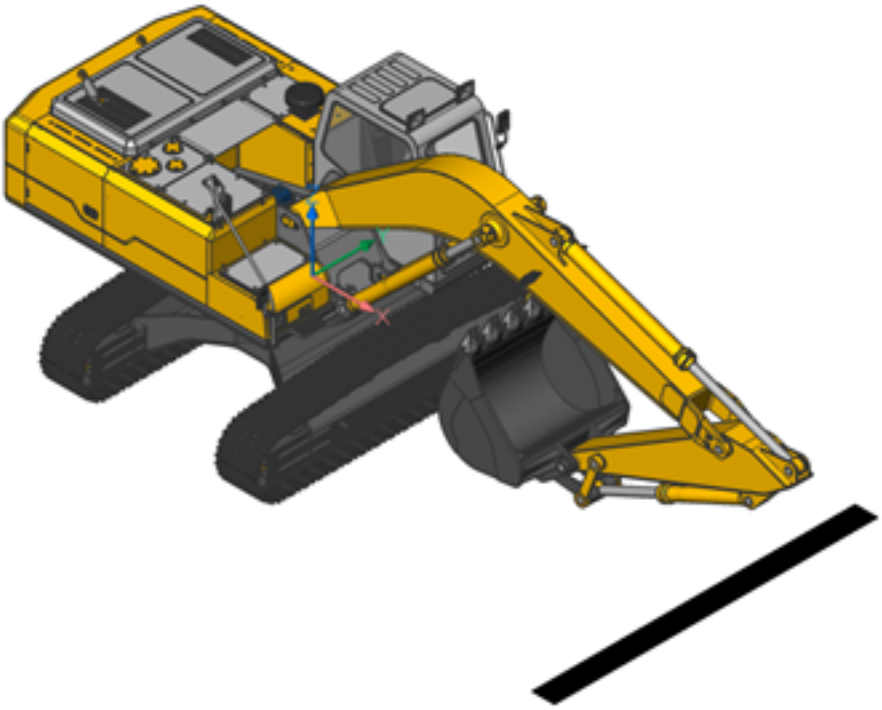

Figure 3.157

Bill of Materials Excavator_Assembly				
No.	Component	Quantity	Material	Mass
1	Boom_Assembly_Parametric	1	Steel	5.78 t
1.1	Boom_Assembly	1	Steel	2.06 t
1.1.1	Boom	1	Steel	1.92 t
1.1.2	Bracket_2	2	Steel	0.37 kg
1.1.2.1	Bracket	2	Steel	0.23 kg
1.1.2.2	DIN 127-B	2	Steel	10.52 g
1.1.2.3	DIN 127-B	4	Steel	1.89 g
1.1.2.4	DIN 933	4	Steel	12.78 g
1.1.2.5	DIN 933	2	Steel	87.63 g
1.1.2.6	DIN 934-B	4	Steel	6.04 g
1.1.3	DIN 934-B	2	Steel	73.10 g
1.1.4	ISO 4016	2	Steel	0.58 kg
1.1.5	LED_Projector_Assembly	1	Aluminium	0.92 kg
1.1.5.1	Body	1	Aluminium	0.44 kg
1.1.5.2	Bracket	1	Steel	0.19 kg
1.1.5.3	DIN 126	2	Steel	1.76 g
1.1.5.4	DIN 127-B	4	Steel	0.43 g
1.1.5.5	DIN 127-B	2	Steel	1.89 g
1.1.5.6	DIN 7985-A	4	Steel	3.53 g

Figure 3.158

	A	B	C	D	E
1	Bill of Materials Excavator_Assembly				
2	No.	Component	Quantity	Material	Mass
3	1	Boom_Assembly_Parametric	1	Steel	5.73 t
4	1.1	Boom_Assembly	1	Steel	2.06 t
5	1.1.1	Boom	1	Steel	1.92 t
6	1.1.2	Bracket_2	2	Steel	0.37 kg
7	1.1.2.1	Bracket	2	Steel	0.23 kg
8	1.1.2.2	DIN 127-B	2	Steel	10.52 g
9	1.1.2.3	DIN 127-B	4	Steel	1.89 g
10	1.1.2.4	DIN 933	4	Steel	12.78 g
11	1.1.2.5	DIN 933	2	Steel	87.63 g
12	1.1.2.6	DIN 934-B	4	Steel	6.04 g
13	1.1.3	DIN 934-B	2	Steel	73.10 g
14	1.1.4	ISO 4016	2	Steel	0.58 kg
15	1.1.5	LED_Projector_Assembly	2	Aluminium	0.92 kg
16	1.1.5.1	Body	2	Aluminium	0.44 kg
17	1.1.5.2	Bracket	2	Steel	0.19 kg
18	1.1.5.3	DIN 126	4	Steel	1.76 g
19	1.1.5.4	DIN 127-B	8	Steel	0.43 g
20	1.1.5.5	DIN 127-B	4	Steel	1.89 g
21	1.1.5.6	DIN 7985-A	8	Steel	3.53 g
22	1.1.5.7	DIN 7985-A	8	Steel	0.60 g
23	1.1.5.8	DIN 933	4	Steel	12.78 g
24	1.1.5.9	DIN 934-B	8	Steel	1.40 g
25	1.1.5.10	Frame	2	Aluminium	38.38 g
26	1.1.5.11	Gasket	2	Rubber	7.95 g

3.3.9 Assembly design using BricsCAD Communicator

Youtube The assembly design functions have been extended in BricsCAD V16. The BricsCAD communicator module enables CAD data exchange by providing import and export capabilities in various native and neutral file formats. Supported formats include neutral ones, such as STEP and IGES; native formats, such as CATIA, Inventor, and SolidWorks; and kernel formats, such as Parasolid. All editions of BricsCAD export drawings and models in ACIS, DWG, 2D PDF, and a variety of raster formats.

> **In V16 it's now possible to import not only the geometry, but also the product structure from other CAD assembly files.**

In this tutorial, we import a SolidWorks conveyor assembly into BricsCAD. In the settings panel, you can enable "import product structure". BricsCAD now generates the full assembly structure.

Import CAD assemblies including their product structure

You can navigate through the product structure using the Mechanical Browser (3.2.2). Imported parts and sub-assemblies are represented by local components. ===ERROR WITH DOWNLOADED IMAGE===

Copy local components into a new document using "open as a copy" The "Open as a copy" command allows you to copy a local component into a new document. Change the color of the part and add radius constraints to make this component parametric. After a modification the component can be saved.

Replace components The new "Replace component" function allows you to replace all inserted components with a modified one. Note that all components now have a parameter to control the roller radius. Create a new common parameter to control all these internal parameters simultaneously. All rollers are changed parametrically. By changing one parameter at the assembly level, you can automatically obtain different configurations of the model The "Replace component" function also takes into account the current values of components parameters. While replacing components BricsCAD automatically maintains the values and expressions specified for the assembly. Read more about BricsCAD Communicator Back to Tutorial Overview

3.3.10 Flange assembly creation

In this tutorial, you will learn how to create a flange assembly. (3.159)

Figure 3.159

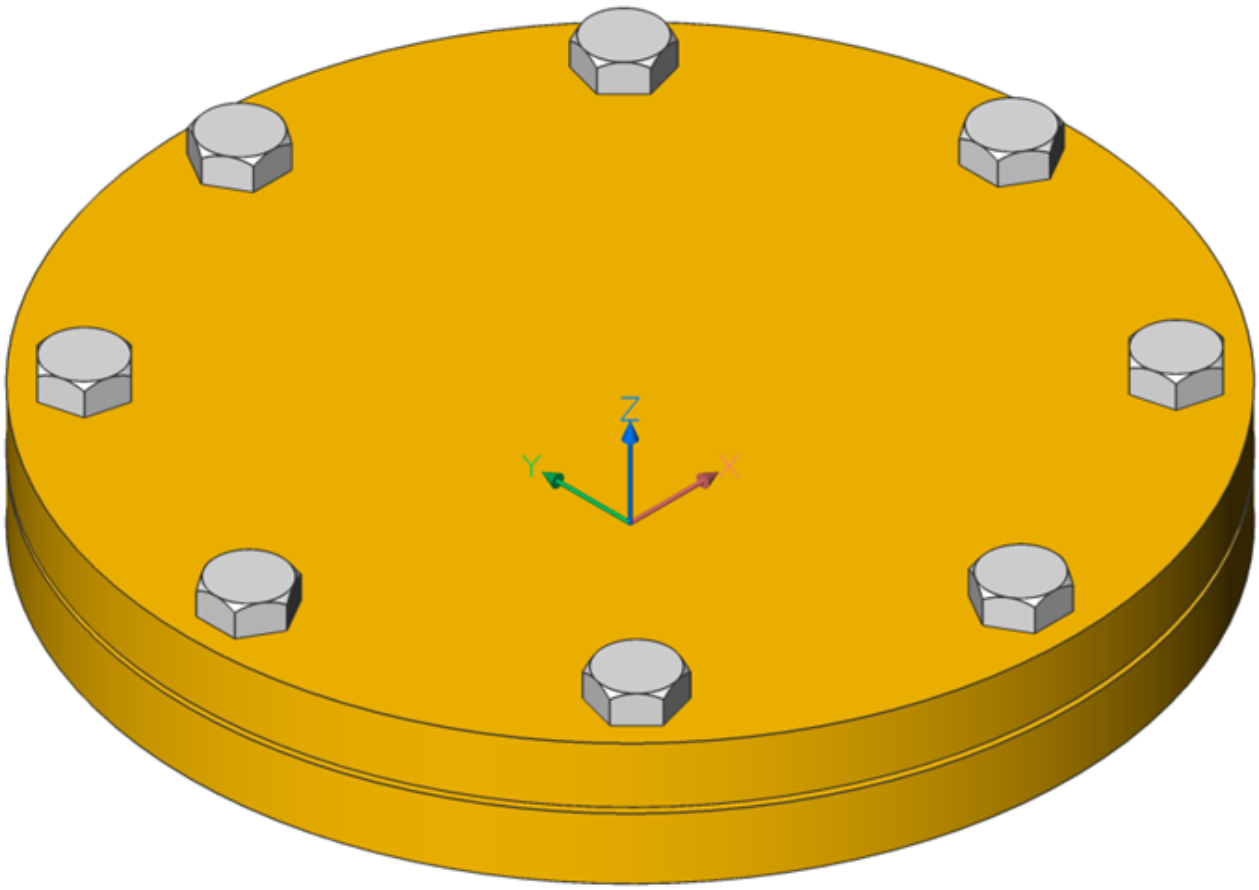

3.3.11 Step 1. Prepare for the exercise

You need a **BricsCAD Platinum** license for this tutorial.

1. Create a new file in the **Mechanical** workspace.
2. Save the file as **Flange.dwg**.
3. Make sure that the Quad (2.2.3) cursor menu is active.

3.3.12 Step 2. Design a flange

1. Click the **Cylinder (6.9.59)** ( ) tool button on the **Home | Solid Editing** panel in the Ribbon (1.10.6). Set **0,0,0 -** as the center point, **70** as the radius and **16** as the height. (3.160 on the following page)
2. Select the upper edge of the cylinder.
3. Select **Offset (6.23.3)** ( ) from the **Draw** section of the Quad (2.2.3).
4. Enter a distance of **25** and hit **Enter**.
5. Hover over the circle.
6. Select **Solid Extrude (6.12.13)** ( ) from the **Model** section of the Quad (2.2.3). Move the mouse downwards. Extrude until the through-hole appears.

(3.161 on the next page)

Figure 3.160

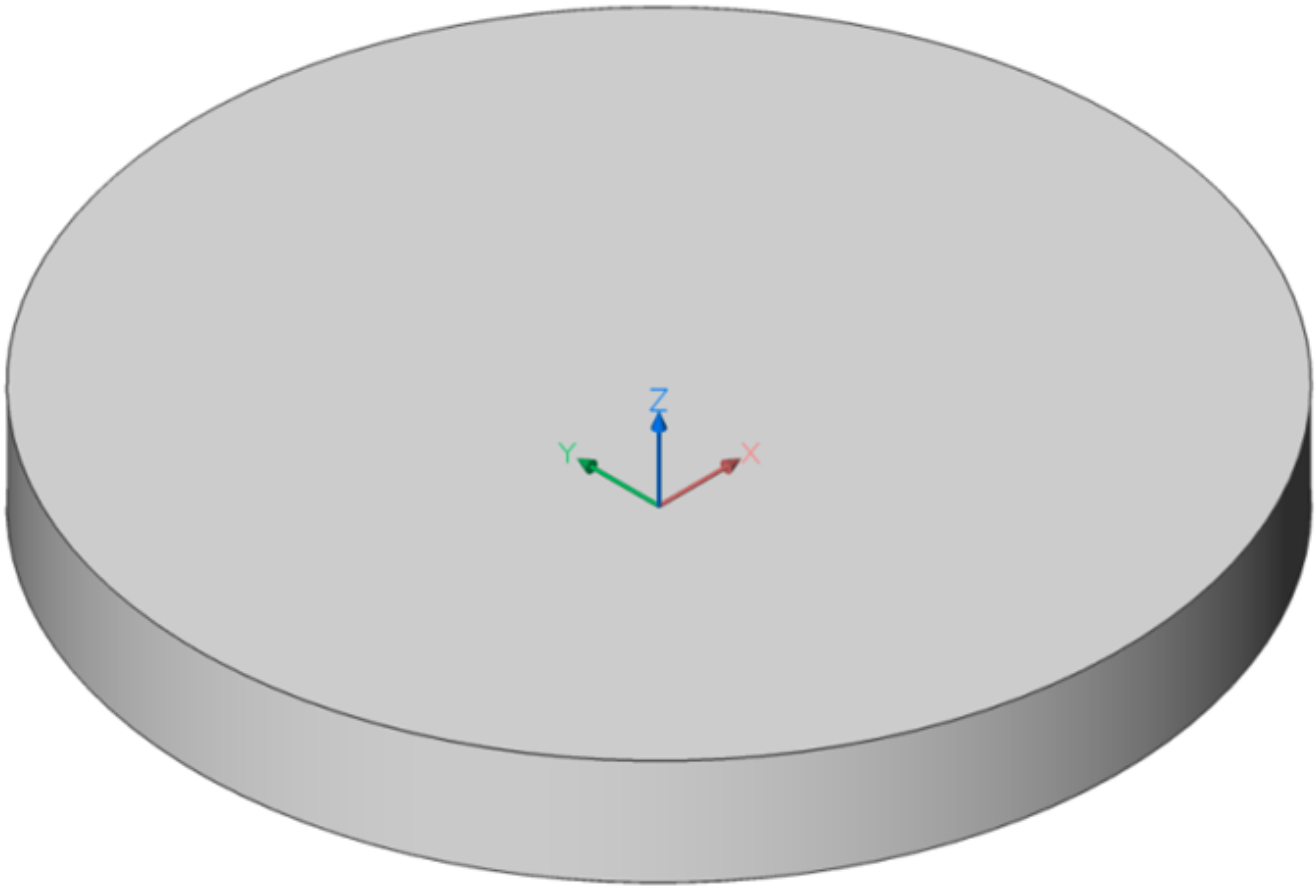

Figure 3.161

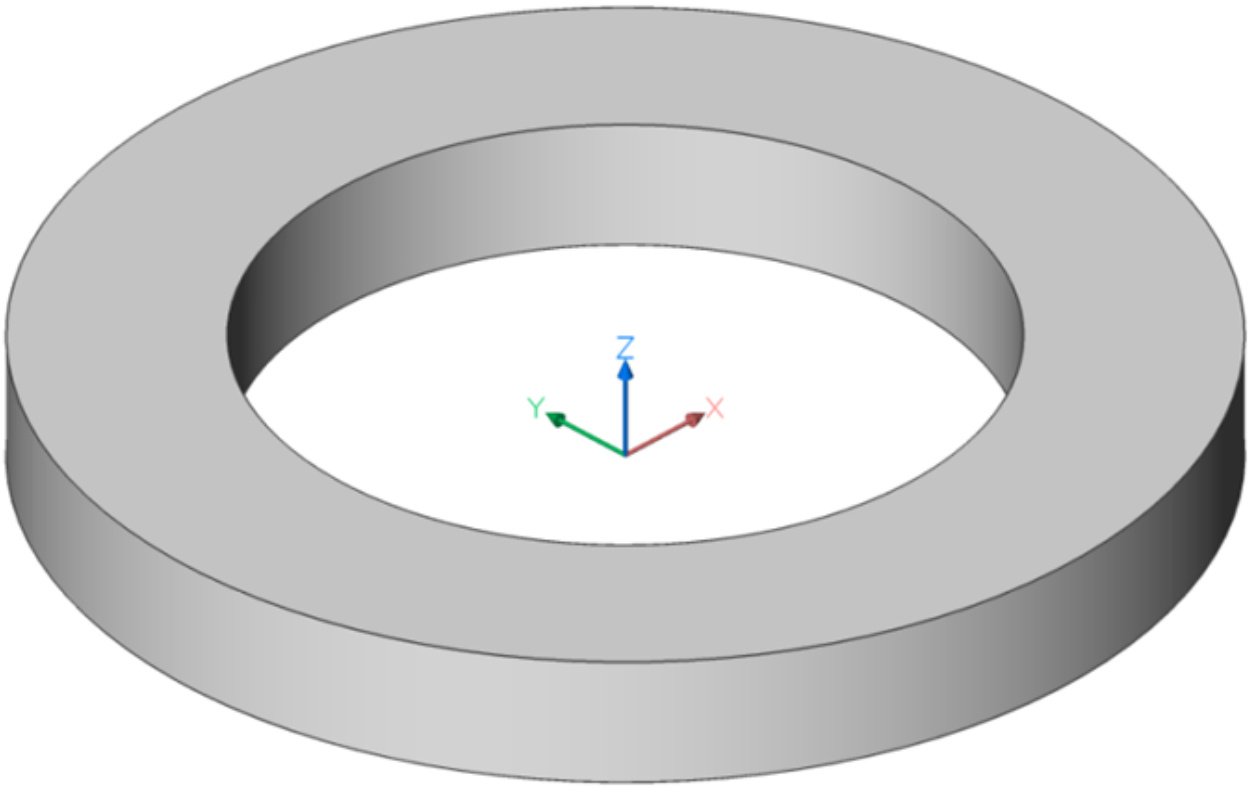

3.3.13 Step 3. Make a flange parametric

1. Click the **User parameter (6.24.5)** ( ) tool button on the **Home | Solid Editing** panel in the Ribbon (1.10.6).
2. Select the new parameter (**v***) in the Mechanical Browser (3.2.2). In the bottom part of the Mechanical Browser (3.2.2), click the **Name** field and rename the parameter: **D** – overall diameter**.**
3. In the bottom part of the Mechanical Browser (3.2.2), click the **Expression** field and change the parameter value to **140**.
4. In the bottom part of the Mechanical Browser (3.2.2), click the **Units** field and change the parameter value to **mm**. (3.162)

Figure 3.162

Parameter	
Name	D
Expression	
Value	140
Description	
Exposed	Auto
Units	mm

5. Repeat steps 3.1-3.4 to create the other parameters:

- **d5 = 58.1 mm** – internal diameter;
- **b = 16 mm** – flange thickness.

6. Hover over the bottom horizontal face of the flange. Select **Add Fixation (6.12.15)** ( ) from the **Constraint** section of the Quad (2.2.3).
7. Select the horizontal faces of the flange.
8. Select the **Distance constraint (6.12.12)** ( ) from the **Constrain** section of the Quad (2.2.3)**.** Enter **b** as the parameter value.
9. Select the inside cylinder face and select **Radius constraint (6.12.23)** ( ) from the **Constraint** section of the Quad (2.2.3)**.** Enter **d5/2** as the parameter value.
10. Select the outside cylinder face and select **Radius constraint (6.12.23)** ( ) from the **Constraint** section of the Quad (2.2.3). Enter **D/2** as the parameter value.

(3.163)

Figure 3.163

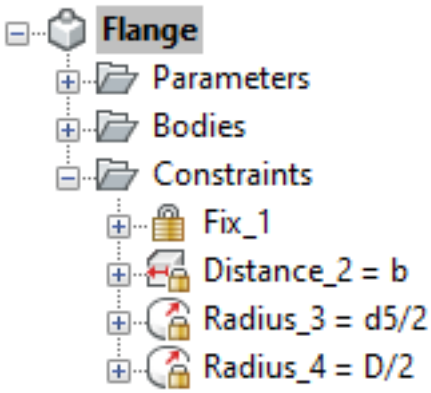

3.3.14 Step 4. Add parametric holes to a flange

1. Insert a **Hole** on **top** face from **Home | Holes** section of the Components (6.9.41) panel at coordinate point **55,0. (3.164 on the following page)**

Figure 3.164

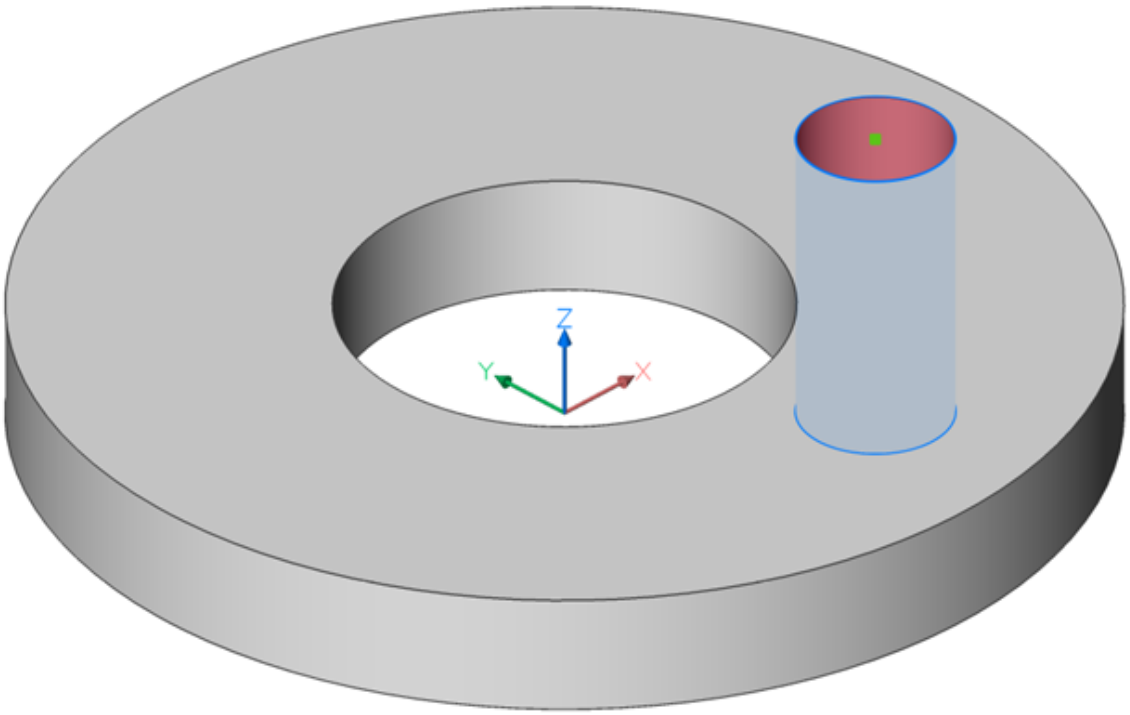

2. Select **Hole:1 | Diameter** parameter in the Mechanical Browser (3.2.2), click **Link to parameter** from the **Context menu**.
3. In the bottom part of the Mechanical Browser (3.2.2), change the **Diameter** parameter value to **mm**.
4. Select **Hole:1 | Depth** parameter in the Mechanical Browser. Enter **b** as the parameter expression.
5. Select the **Diameter** parameter the Mechanical Browser (3.2.2), hit "F2" and enter **Thread=12** to rename parameter.
6. Select the **Hole** component.
7. Click the **Polar Array (6.4.28)** ( ) button tool in the **Home | Modify** panel of the Ribbon (1.10.6). Select the center point of the top face as the center point.
8. Select the **Distance constraint (6.12.12)** ( ) button tool in the **Home | Parametrize** panel of the Ribbon (1.10.6).
9. Select the top planar face of the flange.
10. Click the **Block** buttons in the **Prompt menu, select the array block, click the XY plane** button in the **Prompt menu**.
11. Select **Distance_5** constraint in the Mechanical Browser (3.2.2), in the bottom part of the Mechanical Browser (3.2.2), click the **Exposed** field and change parameter value to **Off**. (3.165 on the next page)
12. Repeat steps 3.1-3.4 to create new parameters:
    - **N = 4** – number of holes;
    - **K = 110 mm** – hole diameter.
13. Select array (**Polar:1**) in the Mechanical Browser (3.2.2). On the bottom part of the Mechanical Browser (3.2.2), click the **Radius** field and change the parameter value to **K/2**, **Items=N**, and **Angle=360/N**. (3.166 on page 2052)
14. In the **Layers** drop-down menu on the **Access3D** toolbar, select layer **"BC_SUBTRACT"** and click **Off**. (3.167 on page 2052) (3.168 on page 2053)

Figure 3.165

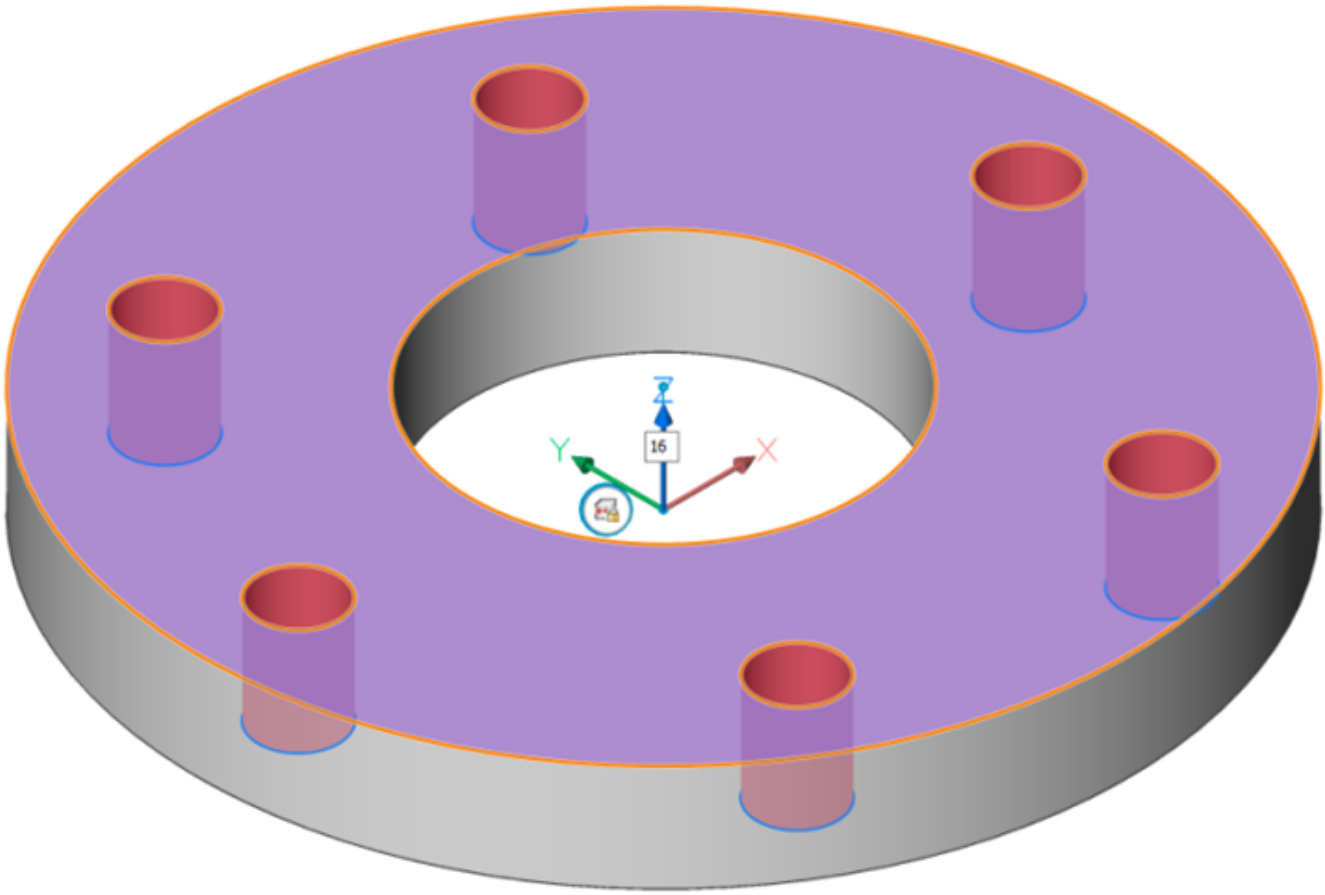

Figure 3.166

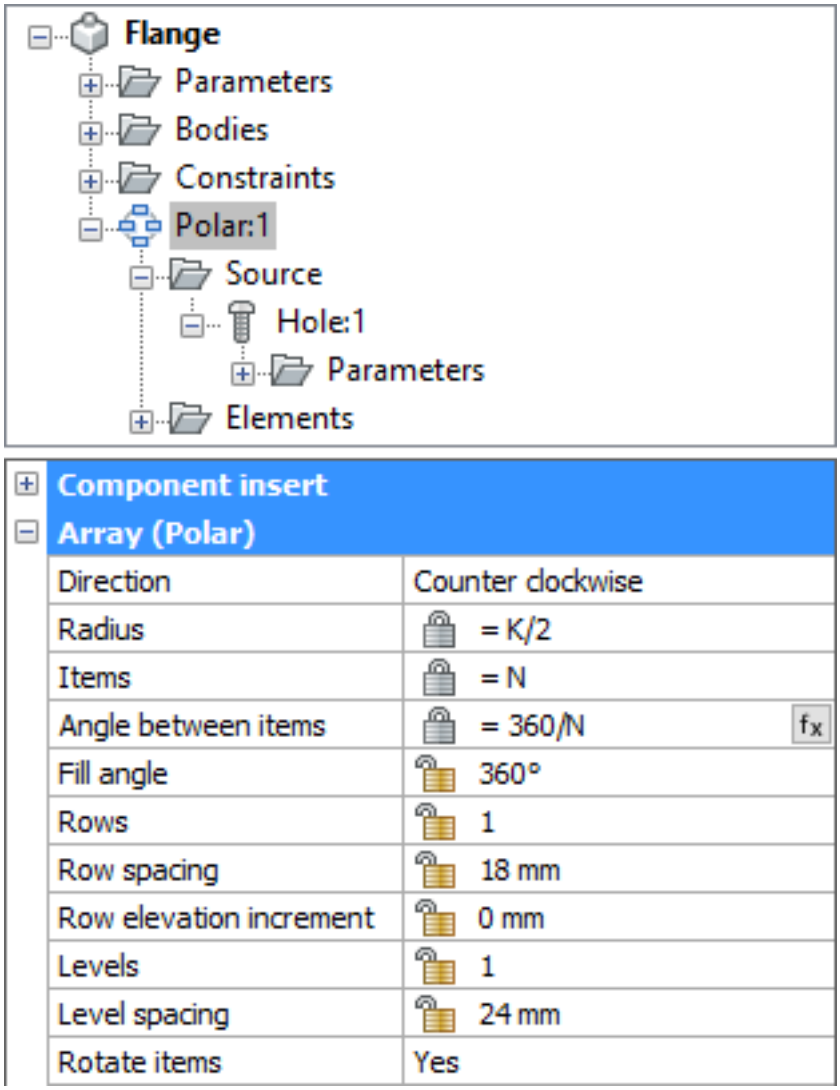

Figure 3.167

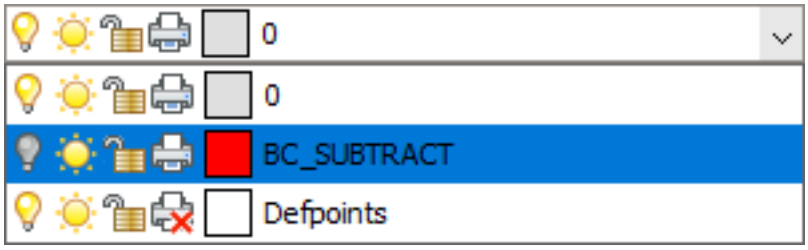

Figure 3.168

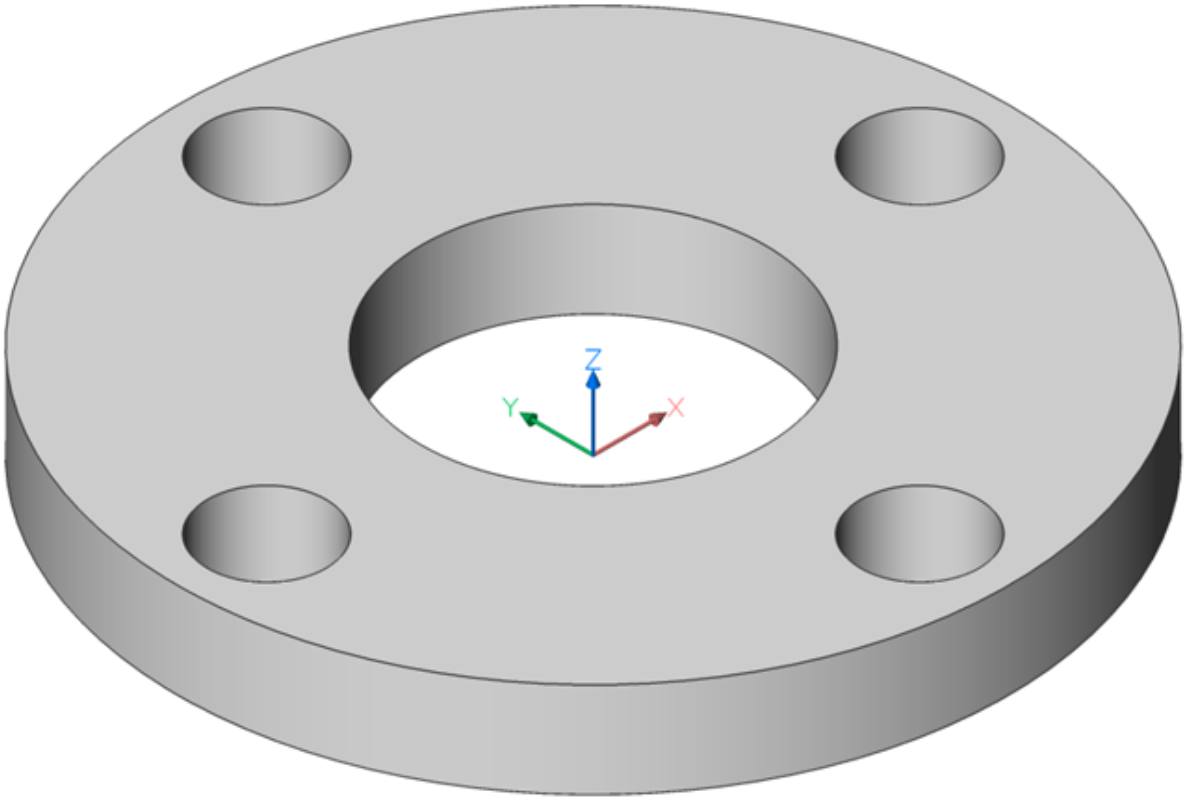

15. Select the flange.
16. In the Properties Panel (1.8.4) click the **Color** field and change the value to **"By block".** This is to enable color change via the assembly properties**. (3.169 on the next page)**

Figure 3.169

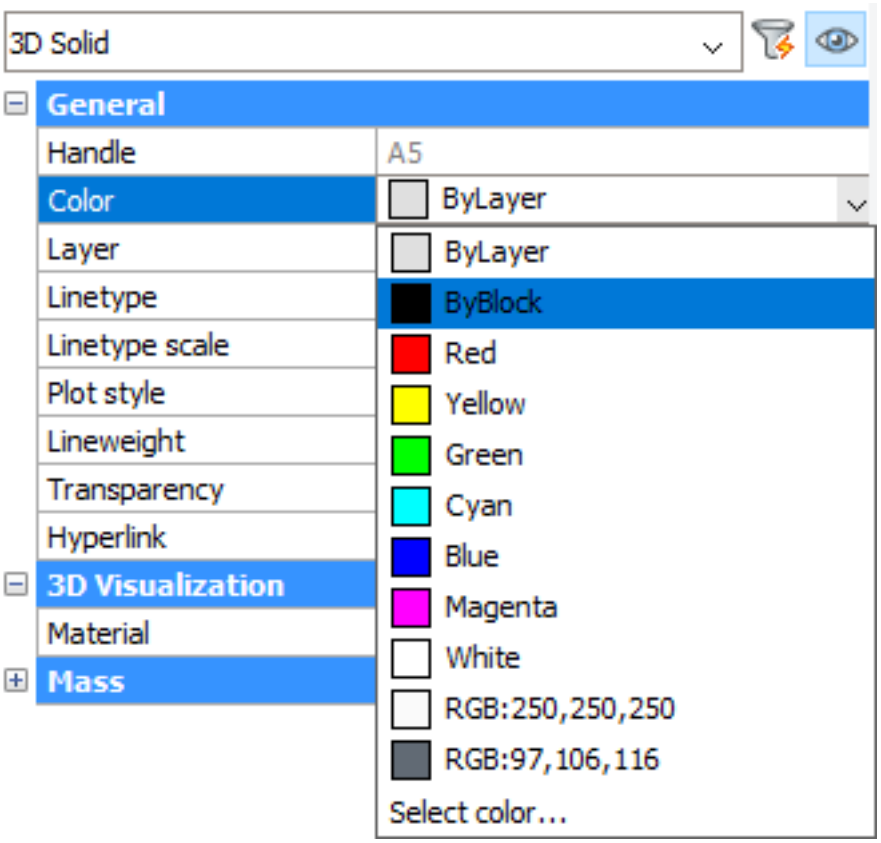

3.3.15 Step 5. Create a standard part

1. Select the root **Flange** component in the Mechanical Browser (3.2.2). On the bottom part of the Mechanical Browser (3.2.2), click the **Standard component** field and change the parameter value to **Yes**. (3.170 on the facing page)
2. Save as **Flange.dwg** file.
3. Open the **Components panel | Home**
4. Click the "**Create component (6.8.5)"** tool button, enter component name "**Flange"**, select **User** category and click "OK". (3.171 on the next page)

(3.172 on page 2056)

Figure 3.170

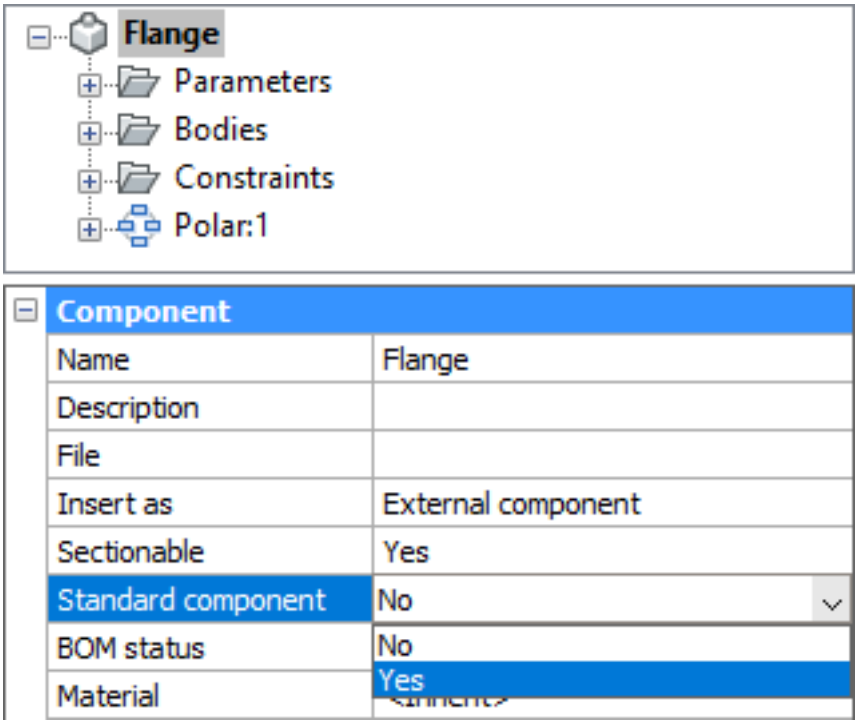

Figure 3.171

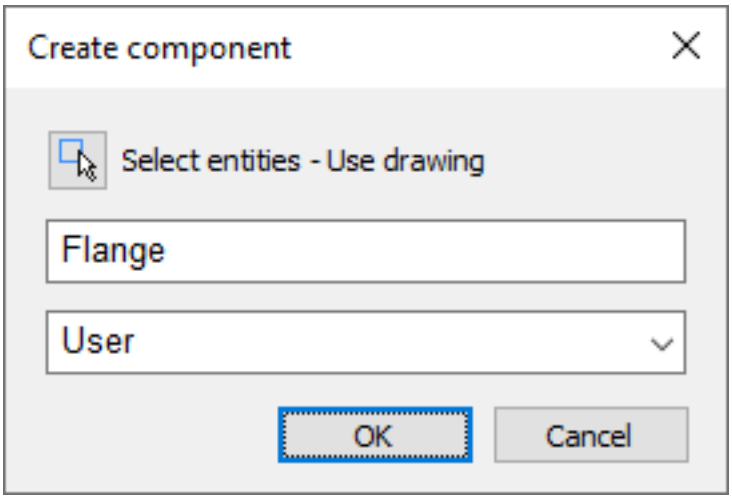

Figure 3.172

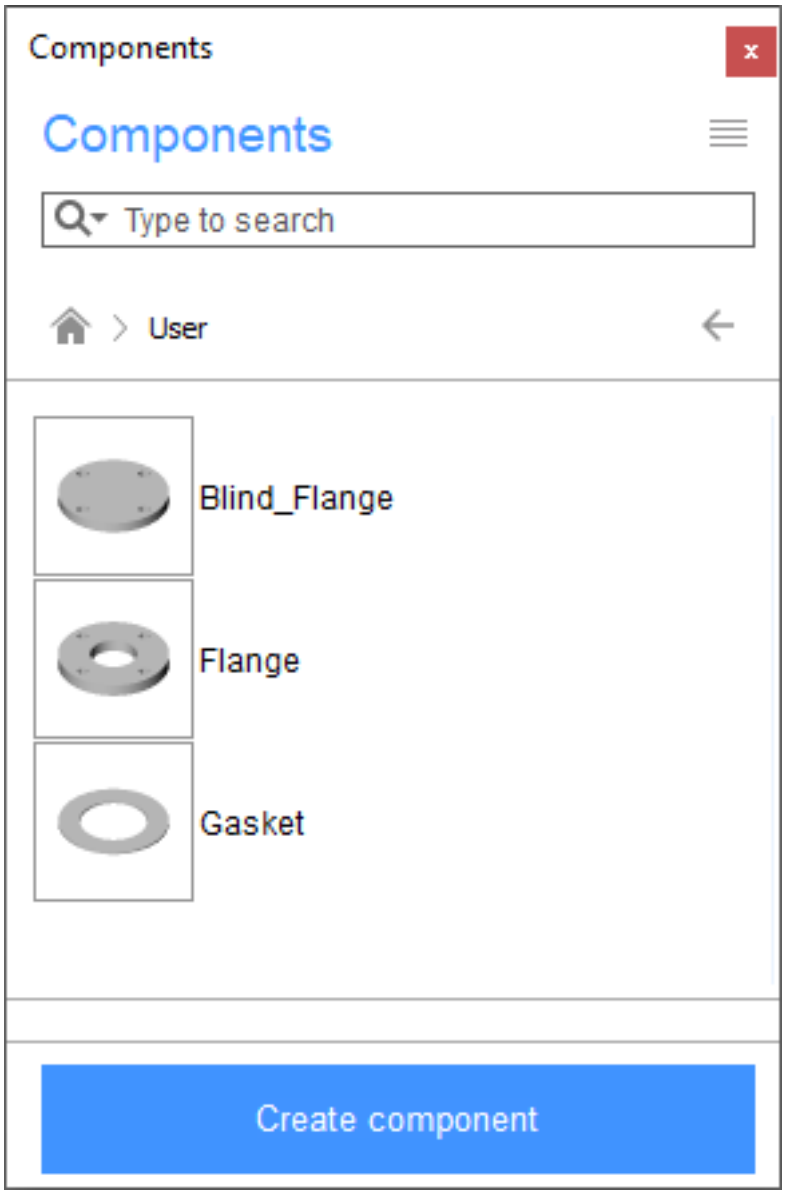
Components
Components
Type to search
User
Blind_Flange
Flange
Gasket
Create component

3.3.16 Step 6. Create a flange assembly

1. Create a new file in the **Mechanical** workspace.
2. Insert **Flange** from the **Home | Holes** section of the Components panel (6.9.41) at coordinate **0,0,0.**
3. Click the **Insert Component (6.8.14)** ( ) button tool on the **Home | Assembly** panel of the Ribbon (1.10.6) and select the **Gasket.dwg** file.
4. Select the top planar face of the Flange and the bottom planar faces of the Gasket and click the **Coincident constraint (6.12.5)** ( ) button tool in the **Home | Parametrize** panel of the Ribbon (1.10.6).
5. Select the inside cylinder of the Flange and Gasket and click the **Concentric constraint (6.12.6)** ( ) button tool in the **Home | Parametrize** panel of the Ribbon (1.10.6). (3.173)

Figure 3.173

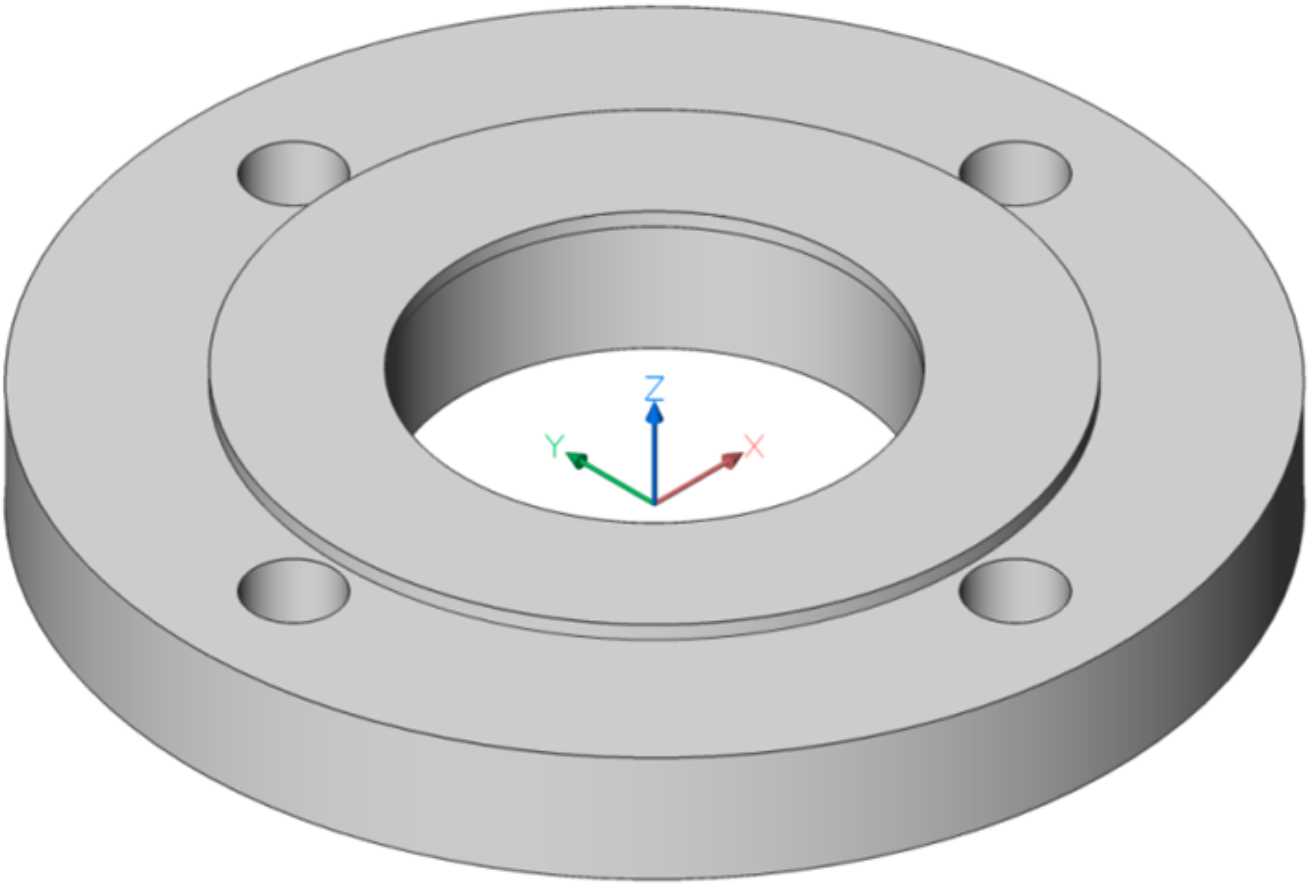

6. Click the **Insert Component (6.8.14)** ( ) button tool on the **Home | Assembly** panel of the Ribbon (1.10.6) and select the **Blind_Flange.dwg** file.
7. Select the top planar face of the Gasket and the bottom planar faces of the Blind Flange and click the **Coincident constraint (6.12.5)** ( ) button tool in the **Home | Parametrize** panel of the Ribbon (1.10.6).
8. Select the outside cylinder of the Flange and Blind Flange and click the **Concentric constraint (6.12.6)** ( ) button tool in the **Home | Parametrize** panel of the Ribbon (1.10.6). (3.174 on the following page)
9. Select the **Flange** and **Blind_Flange** components, change the color to **40**.
10. Select all the parameters of the Flange, Gasket and Blind Flange in the Mechanical Browser (3.2.2), click **Link to parameter** from the **Context menu**.

(3.175 on the next page)

Figure 3.174

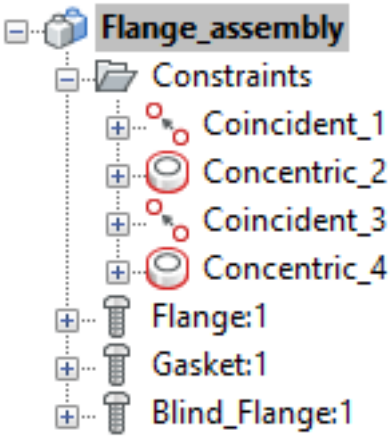

Figure 3.175

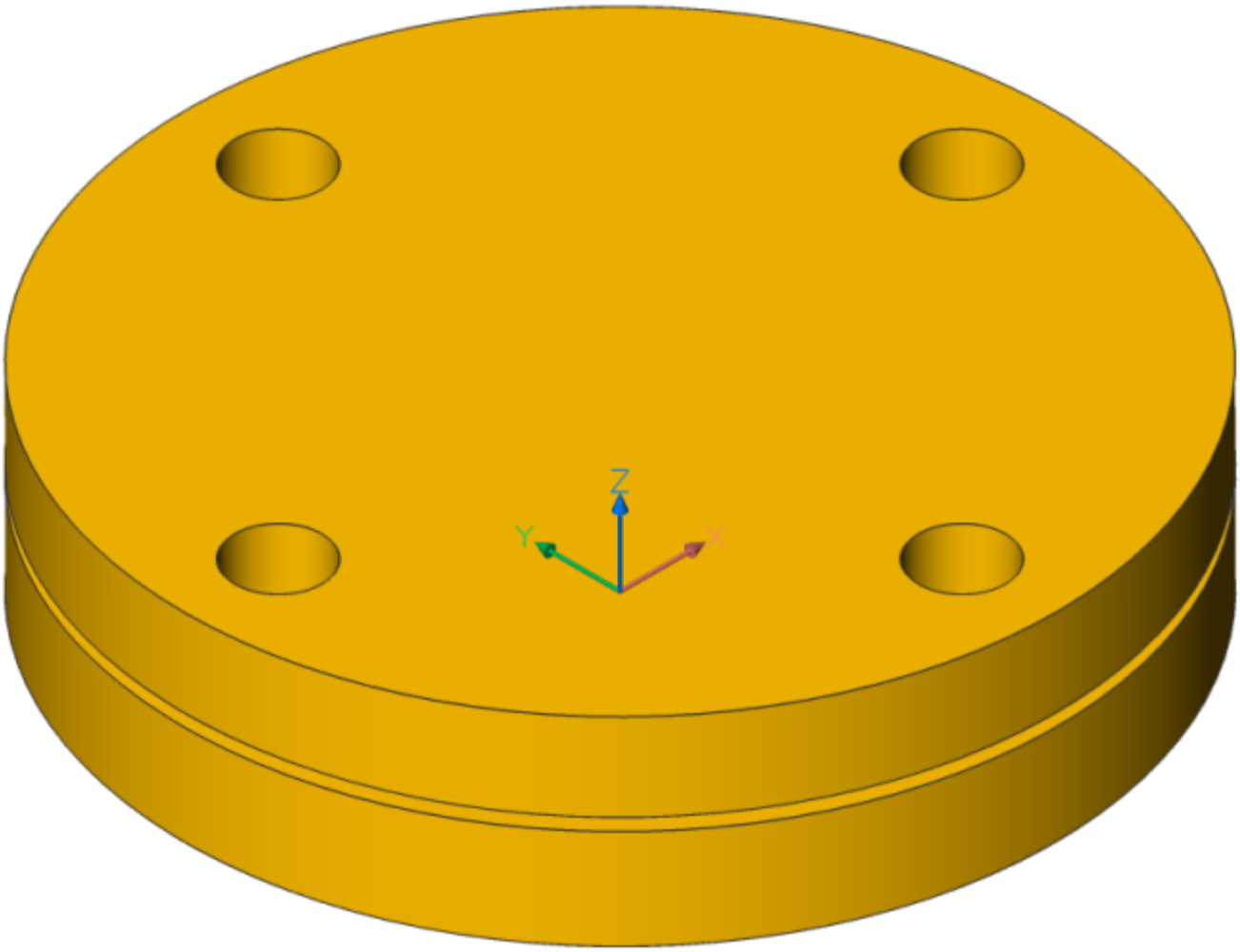

3.3.17 Step 7. Add a design table

1. Click the **DesignTable (6.10.27)** ( ) button in the **Home | Parametrize** panel of the Ribbon (1.10.6) and select the **DIN_2573_PN6.csv** file. (3.176)

Figure 3.176

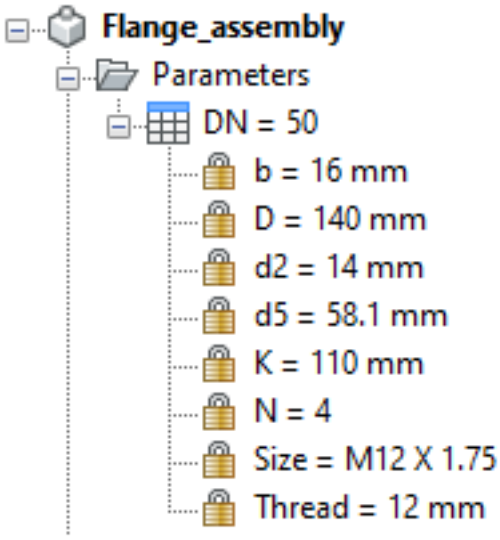

2. Select the **DN** parameter in the Mechanical Browser (3.2.2) and select an arbitrary configuration from the drop-down list, change the **DN** parameter to **100**.

3.3.18 Step 8. Add parametric bolts to an assembly

1. Insert **DIN** 933 from **Home | Standard parts | BOLT | HEX HEAD| DIN** section of the Components panel (6.9.41).
2. Select **PartNumber** = M12 X 1.75 X 50.0000 in Properties panel (6.24.52) before insertion.
3. Insert the bolt into the center of the hole of the blind flange. (3.177 on the next page)
4. Select the **Size** parameters of the **DIN 933:1** component in the Mechanical Browser (3.2.2), select **Link to parameter** from the **Context menu**.
5. Select the **Length** parameters of the **DIN 933:1** component in the Mechanical Browser (3.2.2). In the bottom part of the Mechanical Browser (3.2.2), click the **Expression** field and change parameter value to **round(b*2/5)*5**.
6. Select the **DIN 933:1** component.
7. Click the **Polar Array (6.4.28)** ( ) button tool in the **Home | Modify** panel of the Ribbon (1.10.6). Select the center point of the top face of the Blind Flange as the center point.
8. Select the **Distance constraint (6.12.12)** ( ) button tool in the **Home | Parametrize** panel of the Ribbon (1.10.6).
9. Select the top planar face of the flange.
10. Click the **Block** buttons in the **Prompt menu,** select the array block, click the **XY plane** button in the **Prompt menu**.
11. Select **Distance_5** constraint in the Mechanical Browser (3.2.2), in the bottom part of the Mechanical Browser (3.2.2), click the **Exposed** field and change the parameter value to **Off**.
12. Select array (**Polar:1)** in the Mechanical Browser (3.2.2). On the bottom part of the Mechanical Browser (3.2.2), click the **Radius** field and change the parameter value to **K/2**, **Items=N**, and **Angle=360/N**. (3.178 on page 2061)

Figure 3.177

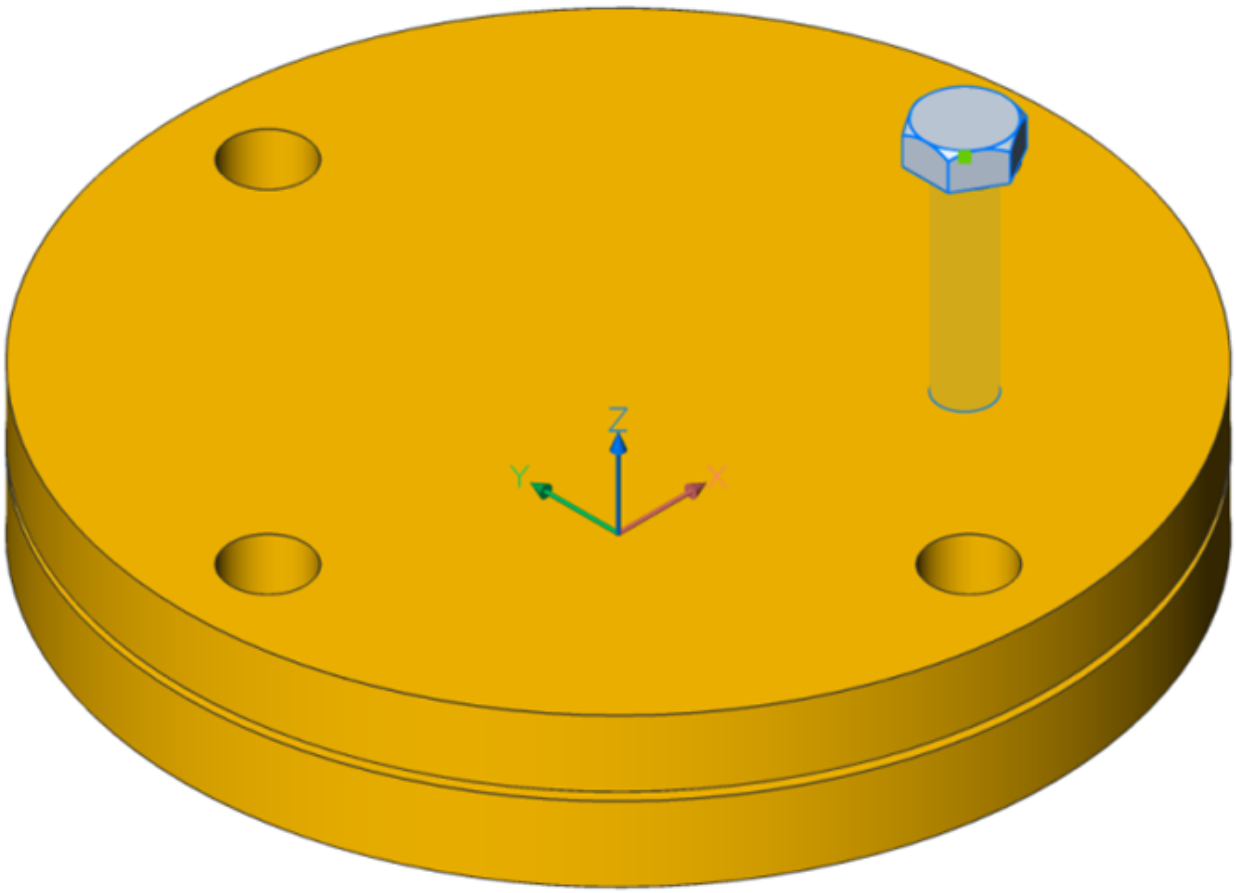

13. Select the **DN** parameter in the Mechanical Browser (3.2.2) and select an arbitrary configuration from the drop-down list, change the **DN** parameter to **200**.

(3.179 on the next page)

Figure 3.178

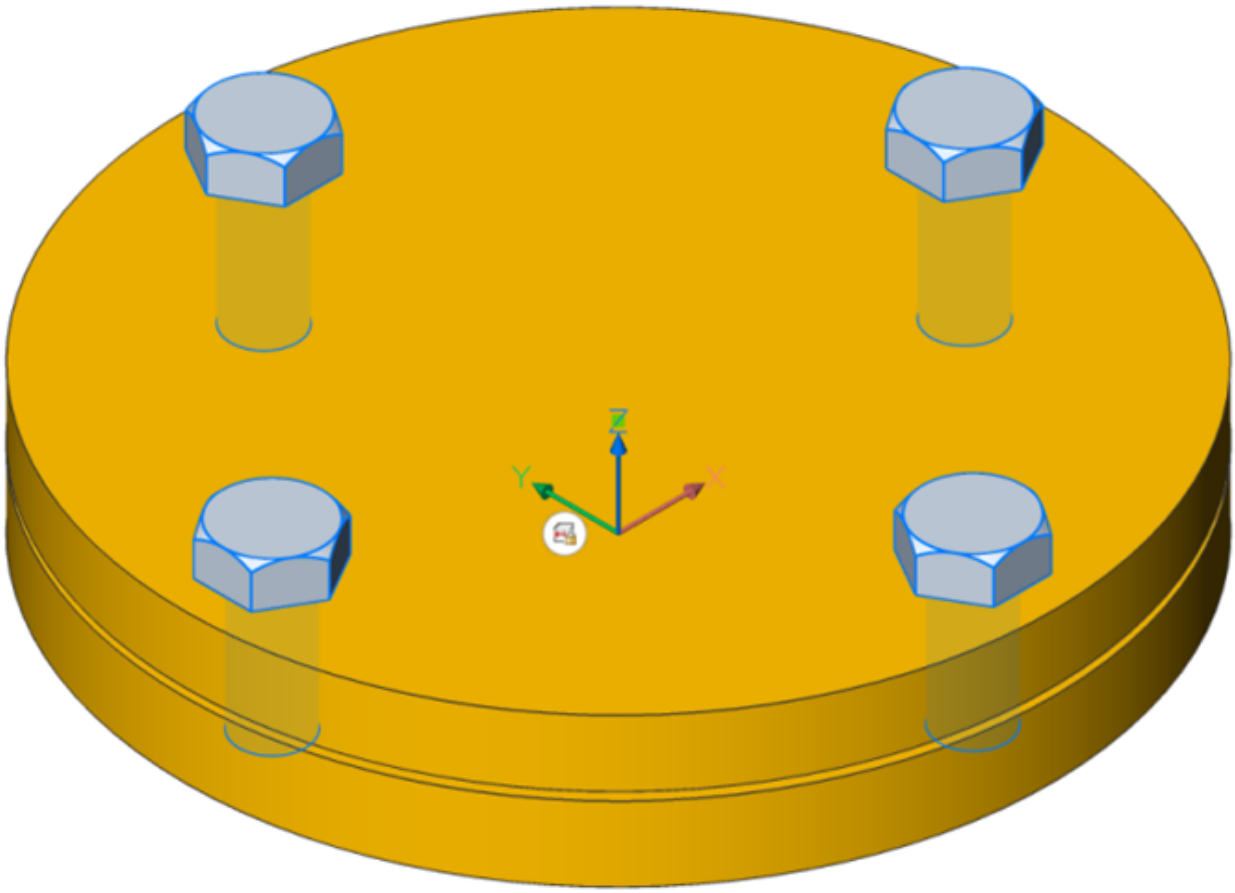

Figure 3.179

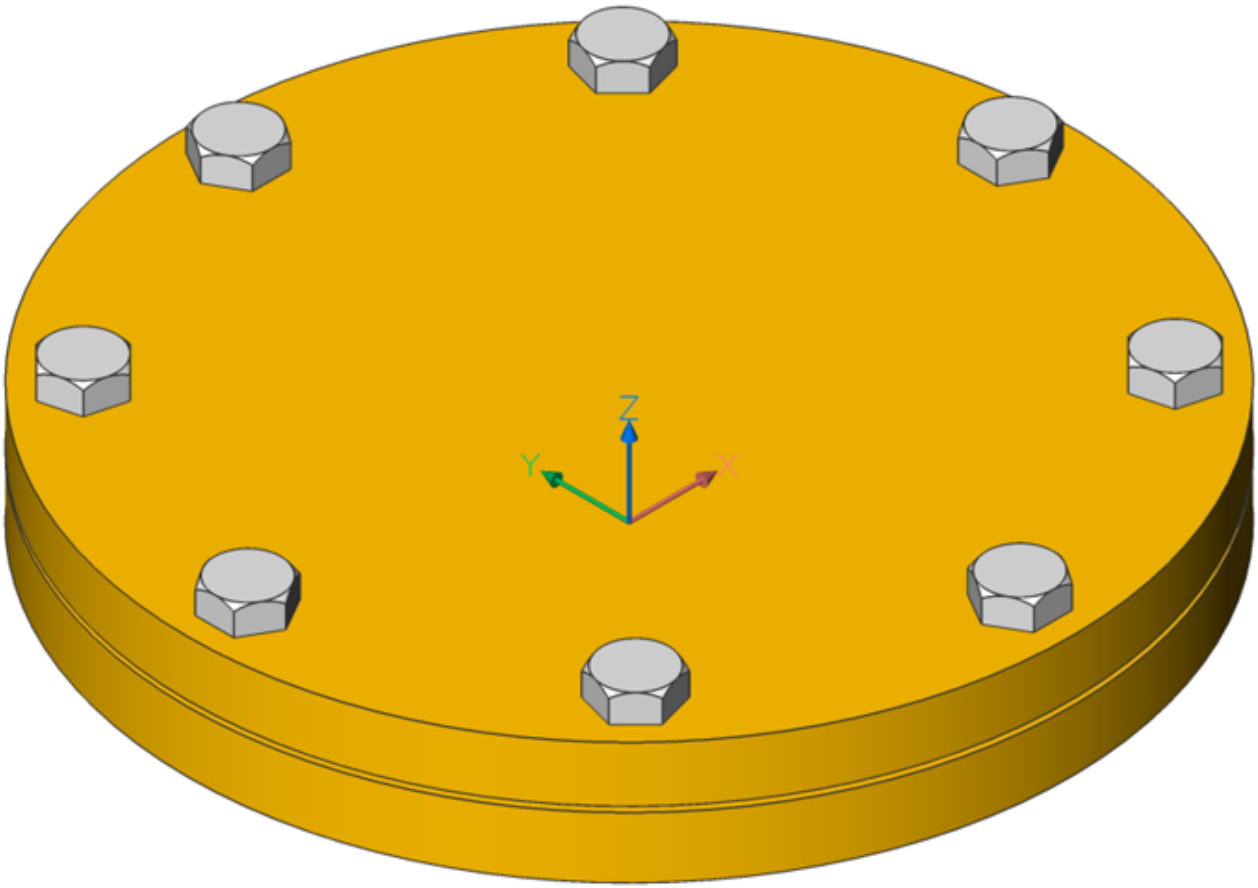

3.4 Part Design

3.4.1 Part Design Methods

BricsCAD Mechanical allows you to create and modify 3D models. Ways to create a 3D model.

- Create a 3D solid primitive - a box, a cylinder, etc.
- Sketching a 2D profile and extrude or revolve it to make a 3D solid.
- Model a 3D surface and thickening it to make a 3D solid, or stitching several surfaces together to create watertight 3D solid.
- Import existing 3D solid and surface geometry from other CAD programs.

Ways to edit and add more details to your 3D models

- By Pushing/Pulling, moving and rotating faces.
- By creating Fillets or Chamfers on the model edges.
- By applying Holes.
- By adding protrusion and depressions and by using Boolean operations, Direct Editing and Deformable Modeling tools.

No parent child dependencies = history FREE approach BricsCAD Mechanical does not create parent-child dependencies between geometric primitives and features. All changes made to your part are local; they do not force geometry regeneration. This history-FREE approach allows you to concentrate on your design instead of thinking how it can be changed in the future. **3D Constraints = Parametric** BricsCAD Mechanical provides a powerful toolset to make your part parametric by adding 3D constraints to its faces and edges and link them with global parameters using expressions and design tables.

3.4.2 Sketching

Sketching toolset allows you to draw 2d profiles, which can be extruded or revolved to create 3d solids and surfaces or to add/subtract volume to/from existing entities. Tools to work with sketches are available on the **Sketch** tab of the **Mechanical** workspace Ribbon: (3.180) Sketches are drawn in XY plane of the User Coordinate Sys-

Figure 3.180

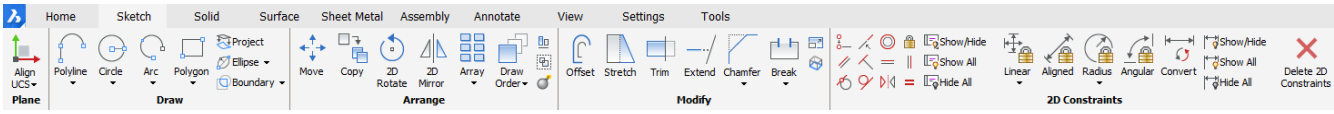

tem (UCS) (1.14.19). By default, the dynamic UCS is enabled, which allows you to draw directly on faces your 2d solids and surfaces. You can also use Align UCS (6.30.2) tool to position UCS as you need. The drawing tools include familiar 2d primitives like a rectangle (6.26.6)/polygon (6.24.46), a circle (6.9.21)/arc (6.4.18)/ellipse (6.13.5), a polyline (6.24.28), a spline (6.27.43), and so on. You can arrange 2d elements using Move (6.21.29), Copy (6.9.55), 2d Rotate (6.26.35), 2d Mirror (6.21.18) and Array (6.4.20) tools. You can modify your sketches using Offset (6.23.3), Stretch (6.27.50), Trim (6.29.33), Extend (6.13.20), Fillet (6.14.7)/Chamfer (6.9.9), and Break (6.6.18) tools. You can make your sketch parametric using 2d constraints (1.14.6).

NOTE	By default, sketching entities are deleted after they were extruded (6.12.13)/revolved (6.12.22) to create 3d solids/surfaces. To avoid that, set DELOBJ (1.18.1) (Delete Entity) system variable to 0 (never delete) or -1 (prompt before deletion).

3.4.3 Solid Modeling

BricsCAD Mechanical provides a rich toolset for solid modeling, that includes traditional 3D modeling tools like Extrude or Subtract but also intuitive Direct Editing tools like; Push/Pull, Copy Faces and powerful 3D Constraints that allow to adjust the shape and size of your 3D part. 3D solids tools are available on the **Solid** tab of the **Mechanical** workspace Ribbon: (3.181) On the Solid tab is where you can find the sketching (3.4.2) tools as well

Figure 3.181

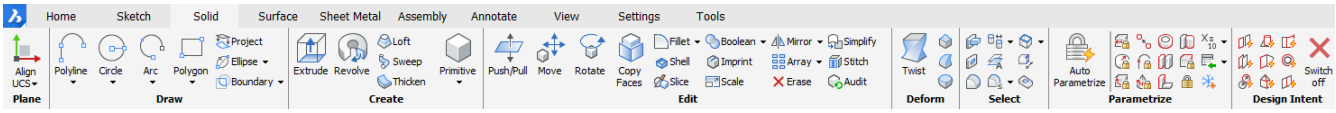

as tools to create 3D solids from sketches: Extrude (2.4.12), Revolve (6.12.22), Loft (6.20.35), Sweep (6.27.59), and Thicken (6.12.32). 3D solids can be created directly, with no underlying sketches using **solid primitives**: Box (6.6.17), Cylinder (6.9.59), Cone (6.9.42), Pyramid (6.24.61), Wedge (6.33.7), Sphere (6.27.42), Torus (6.29.29). All 3D solid can be edited using the one of following tools: Push/Pull (6.12.21), Move (6.12.17), Rotate (6.12.25), Copy Faces (6.12.8), Fillet (6.12.14)/Chamfer (6.12.4), which are applied to their faces and/or edges. Other editing tools that applied to 3D solids: Shell (6.27.39), Slice (6.27.36), Boolean operations (Union (6.30.6), Subtract (6.27.58), Intersect (6.17.19), Separate (6.27.39)), Scale (6.27.6), Mirror (6.21.19), Array (6.4.20). Erase (6.13.8) tool can be applied to the whole 3D solid as well as to a set of its faces forming a **feature** (such a fillet or a hole) and results in the deletion of the selected 3D solid/feature. Audit (6.12.2) tool is useful to find and fix errors in imported geometry. Simplify (6.12.28) tool allows you to automatically recognize **canonical** faces (planar, cylindrical, conical, spherical, toroidal) from spline faces of your 3D solid, which is often needed before applying 3D constraints. Stitch (6.12.31) tool allows to stitch disjoint surfaces and regions into one 3D solid, to form a watertight boundary. Deformable modeling toolset allow you to deform your 3D solid uniformly. It includes Twist (6.12.33), Move Point (6.12.11), Move Edge (6.12.9), and Transform Curve (6.12.10). Smart Selection (6.12.26) tools allow you to select faces and edges of your 3D solids based on particular geometric and topologic criteria - such as length, area, and smoothness. 3D Constraints (1.19.4) can be added to faces and edges of 3D solids to align and resize them, and will make your 3D part parametric (1.19.1). Many geometric 3D constraints like parallel/perpendicular, coaxial, tangent can be applied automatically using Design Intent recognition (1.18.3).

NOTE	BricsCAD is a history-free modeler; it does not create parent-child dependencies between features, nor regenerates geometry on parameter change. Full-blown parametric control can be embedded into any 3D part (including imported one) using 3D constraints (1.19.4).

3.4.4 Surface Modeling

BricsCAD Mechanical provides a powerful toolset for surface modeling. Convert of 3D solid to surfaces and vice versa. Surface Modeling tools are available on the Surface tab of the **Mechanical** workspace Ribbon: (3.182) Solid

Figure 3.182

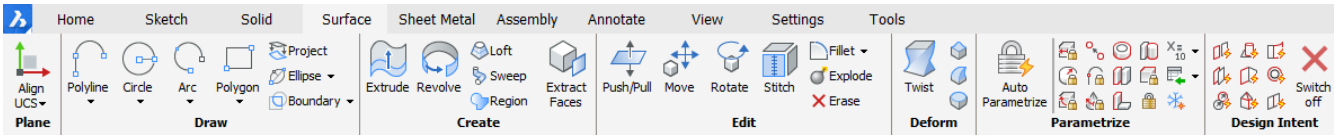

modeling and Surface modeling tools are very identical, in editing (1.18.1) and applying 3D constraints (1.19.4). The only difference is that surface Extrude (6.13.22)/Revolve (6.26.31)/Loft (6.20.35)/Sweep (6.27.59) tools can create surface entities from closed 2D profiles and accept non-cloned profiles. Region tool (1.24.39) will create a region entity from a closed 2D profile and all regions can be stitched (6.12.31) together to create a larger surface. Some other ways to create a surface is to extract (6.34.4) one or more adjacent faces of a 3D solid/surface, and by exploding (6.13.14) a 3D solid into a set of surfaces and regions.

3.4.5 Freeform Modeling

Add complex distortions to your solid or surface models by using BricsCAD Mechanical deform tools to creating smoother, or more organic, looking shapes. Deform your solids and surfaces by moving, rotating and twisting their edges to change the geometry independently with no design history. History-FREE approach allows you to concentrate on your design instead of thinking how it can be changed in the future. (3.183) **Freeform Modeling -**

Figure 3.183

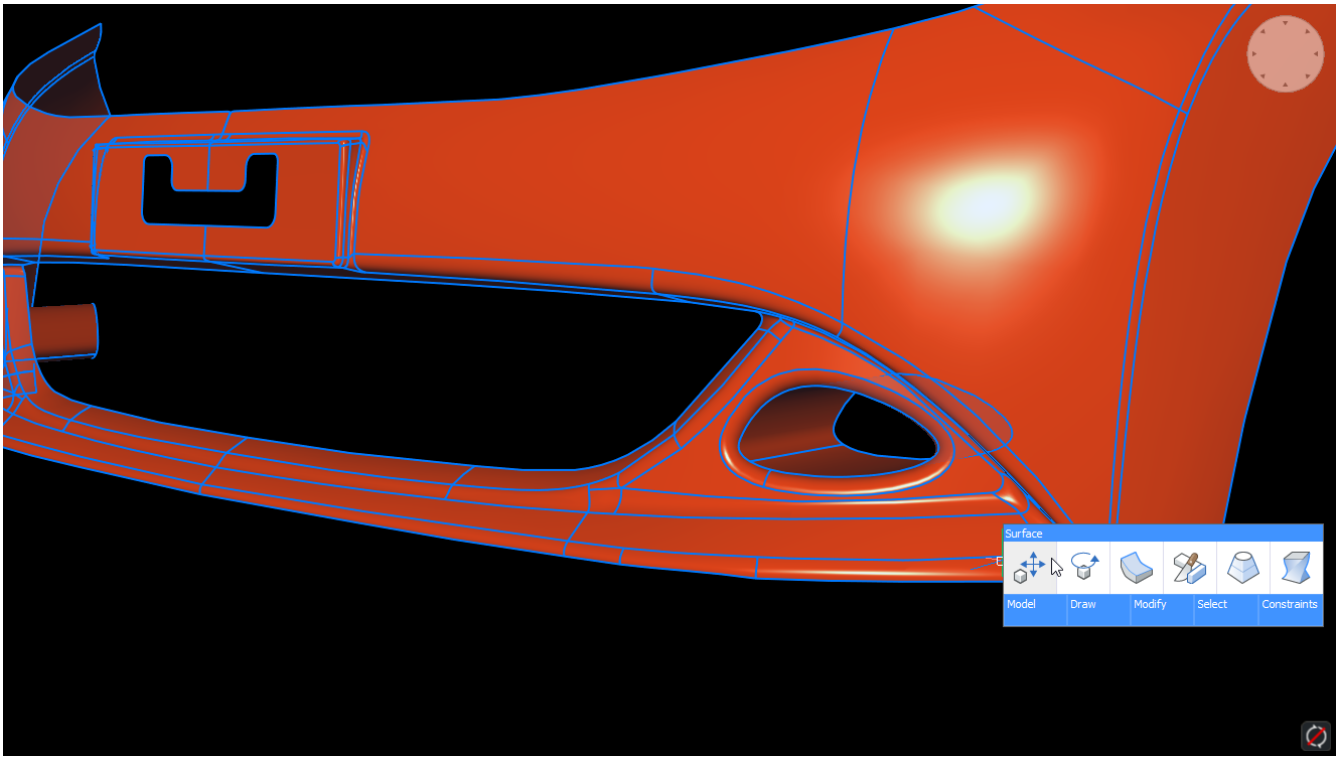

Deform tools 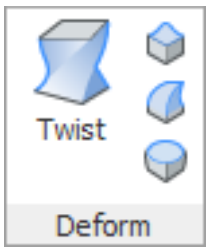

- Move Edge (**DmDeformMove (6.12.9)**) - deforms faces by moving and rotating their edges.
- Move Point (**DmDeformPoint (6.12.11)**) - deforms the selected set of faces by moving a point.
- Transform Curve (**DmDeformCurve (6.12.10)**) – deforms faces by changing the geometry of their edges.
- Twist (**DmTwist (6.12.33)**) - deforms 3D object by twisting a portion around a given axis.

Tutorial: Use surface modeling and deformable modeling Click here to watch (1.9.10)

3.5 Sheet Metal - Tutorials

3.5.1 User interface

https://www.youtube-nocookie.com/embed/gl4Mqvn1JxY

TRANSCRIPT Welcome to BricsCAD Sheet Metal. Let's explore the user interface. The ribbon on the top of the screen gives you fast access to the most used tools. Many top-level tools offer submenus. Hover over the icon, left click and hold. The submenu will fly out to show the additional tools. Next, hover your cursor over any model element and the Quad cursor menu will appear. Move your cursor onto the Quad button. The Quad opens and shows you the tools that you can use on the selected element. The panel on the left side of your screen is the Mechanical Browser. It gives you access to sheet metal features and their properties in your model.

3.5.2 BricsCAD respects your design intent

https://www.youtube-nocookie.com/embed/jaPScAM1W_w

TRANSCRIPT During modeling operations, BricsCAD respects your design intent. When creating a flange, its initial position places a body above XY plane. It is like your design is laying on the table. The bottom face of the newly created flange is called a reference face. You can distinguish it with a slightly different color. The reference face maintains its position when you change its thickness. You can control the position of the flange with the Control hotkey. Your overall design intent of the initial flange size is maintained during the creation of other sheet metal features. As you can see here; the overall dimension of L-shape model is still 50. If the length of the vertical flange is 50 and we add a horizontal flange - overall vertical height of the model is 50 Let's switch to the second case. It is dimensioned polyline. While extruding the polyline, you see that all dimensions are kept. This is important for proper design.

3.5.3 Base flange creation

https://www.youtube-nocookie.com/embed/MkswHon9w8M

TRANSCRIPT Let's see how to create a sheet metal base flange. First, you will need a 2D profile and then use the flange base tool. In the control widget, this allows you to control the base flange position: up, middle or down. Use boundary detection for more complex 2D contour boundary selection. By moving the mouse cursor inside the contour, a special highlighting appears. The boundary is detected, and the flange base tool can be used. The thickness can be changed in the properties section of the mechanical browser.

3.5.4 What about edges

https://www.youtube-nocookie.com/embed/HSnYGhKqfr0

TRANSCRIPT By using the flange edge tool, a new flange can be easily created. Just, hover over an edge and use the tool. Length and angle can be specified during mouse cursor movement. Use the Tab hotkey to switch between fields. There are several other parameters which can be used during flange creation. For example; the width of the flange is controlled by using the width option of the tool. If the default radius of the bend is not suitable. It can be changed during creation with radius option. You can also create two flanges simultaneously. Use the taper angle option, if the side faces of the new flange are inclined.

3.5.5 2D polyline to Sheet Metal

https://www.youtube-nocookie.com/embed/lrYSaOp4FVw

TRANSCRIPT Using the Polyline tool is a great way to create Sheet metal bodies. Sheet metal extrude command can easily convert 2D polylines to a sheet metal body. Keeping with our design intent by avoiding possible intersections, the body was added to the outside of other components.

3.5.6 Lofted shapes

https://www.youtube-nocookie.com/embed/5VbGaY4H3nI

TRANSCRIPT BricsCAD can easily work with sheet metal lofted shapes. You can create a variety of different profiles using the sheet metal loft tool. When creating the lofted body, you can control thickness, corners fillet radius, and material position. Each lofted bend feature has the number of subdivision settings which controls the number of bends needed to produce the shape. By adding more subdivisions, will result in the part being smoother.

3.5.7 Working with hard edges

https://www.youtube-nocookie.com/embed/F9Rg_6PkJZU

TRANSCRIPT The model represented is a shell and is not manufacturable. To make the model manufacturable, we need to convert the hard edges. Create corner reliefs to avoid material conflicts. Hover over a flange, using the Quad, select the create relief tool. Convert all hard edges to a bend or a junction edge. Use the Quad cursor, it's fast and easy.

3.5.8 Working with shell

https://www.youtube-nocookie.com/embed/zlSfmSlcCyo

TRANSCRIPT In many cases, we are forced to shell a model to get our sheet metal body. In BricsCAD, the SmConvert command simplifies this, by automatically recognizes flanges, bends and lofted bends. During bending operation, small cuts corners are typically required because of the material conflict. The SmReliefCreate tool automatically creates reliefs on hard edges, bends, and corners for the entire model." To make the model unfoldable, some edges need to be converted to junctions. Use a window or one-by-one selection method to choose necessary edges. Convert the remaining hard edges to bends. Now it's time to generate the unfolded representation with manufacturing information. The unfolded representation of the model can be placed near the initial model.

3.5.9 Unfold a sheet metal body

https://www.youtube-nocookie.com/embed/v8si2_tiyUc

TRANSCRIPT Use the Quad to access tools to create a flat or unfolded representation of your model. For production, you can save your unfolding to a DXF file. The DXF file contains all necessary information, such as: bend positions, radiuses, angles of bending, overall dimensions, material and its thickness. Depending on the material and production tools, the length of unfolded representation may vary. Bend tables are a more reliable way to express material deformation properties and this information can be stored in CSV file, which can be attached to the model. After applying a bend table, you can see the size of unfolding has changed.

3.5.10 Associative unfolded representations

https://www.youtube-nocookie.com/embed/ZuGBEH5woes

TRANSCRIPT In some cases, modifications on sheet metal models can be quite difficult and not evident. The associative mode of sheet metal unfolding can help. In this mode, you can see folded and unfolded representations of your model. Two windows can be placed side-by-side. They have bi-directional associativity. Switching to the sheet metal features, changes the bends that automatically propagates to the unfolded state. Some changes can be done precisely only in unfolded representation. In the unfolded representation state allows you to use the direct editing tools for modifications. Switch to a folded model state to see modifications.

3.5.11 Direct editing of a sheet metal model

https://www.youtube-nocookie.com/embed/i5oQPLg_qHk

TRANSCRIPT You can use BricsCAD Direct modeling functionality on your sheet metal bodies. For example: to cut a slotted hole, all you need is a 2D profile and use the direct editing extrusion feature. Unnecessary details of the model can be simply deleted. During Push/Pull operations, the flange thickness is maintained automatically. The corresponding angle of the existent flange can be changed, also. If cutouts are not needed anymore, use the window selections in combination with the erase tool to delete them.

3.5.12 Working with reliefs

https://www.youtube-nocookie.com/embed/ldT1gAOKGIE

TRANSCRIPT Use Corner Reliefs to convert corners to circular, rectangular or V-type reliefs for production. Corner reliefs are built on corners which have three or more adjacent flanges. The size can be controlled by corner relief feature properties. Corner relief can be deleted or re-created if necessary. There are other types of corner relief. Use Bend reliefs to avoid material conflicts during bending operations and are created on the start and end of a flange edge. Apply rip, round or smooth shapes. The width of the bend relief is controlled by the properties. Bend and Corners reliefs can be applied to the manufacturing process.

3.5.13 Working with junctions

https://www.youtube-nocookie.com/embed/usewkcdZlOs

TRANSCRIPT Junction is a sheet metal feature where two adjoining flanges are met, but not connected. The junction has two types of connection: flanges or symmetric. The type can be switched by using Quad or in the properties of the mechanical browser. All bends can be changed to a junction or deleted. The junction gap is controlled by the value in the properties section of the mechanical browser. It can be changed individually for each junction feature or for the whole model. Junctions can be created in case of curved edges either.

3.5.14 How to fill the gap in the corner

https://www.youtube-nocookie.com/embed/N4O8gvpoyTY

TRANSCRIPT In some cases, non-orthogonal connections of flanges corners are not actually closed. Use the Flange connect tool to close the corners. Select two side faces and the tool will connect flanges. The Flange connect tool does more than just 45 degrees angles. When creating junctions, use the Sheet Metal Imprint tool to extend to several side faces. This will add more edges to your model, giving you more control to modify.

3.5.15 How to bend an existing flange

https://www.youtube-nocookie.com/embed/zywiRHgi3sg

TRANSCRIPT All existent flanges can be bent by using the flange bend tool. Using the Quad, launch the tool by hovering over the target flange. Draw or select a bend line and then specified which side to move. The bending angle is the final step. The target flange can have cutouts, also.

3.5.16 Working with bends

https://www.youtube-nocookie.com/embed/XYGnRYflixU

TRANSCRIPT Bend features are important components of sheet metal design. Reordering bends and junctions can be useful for optimization and future manufacturing. Bends have several parameters, such as: radius which can be global, absolute or depend on material thickness. If the bend radius is too large, it can be substituted by a lofted bend for sequential bending operations. On the unfolded representation multiple bends appear. The number of sub-bends is controlled by the number of subdivisions property.

3.5.17 How to split a flange

https://www.youtube-nocookie.com/embed/8ZtFFrLcHFw

TRANSCRIPT Using the Split tool is an effective way to help in the unfolding of your sheet metal parts. The split tool makes a thin cutout to separate flange that creates a miter feature. Use the smart split tool to automatically find the closest corner. Use the control modifier to change the split between diagonal, vertical and horizontal. The miter properties control its size and position. Use a polyline to create a custom split path.

3.5.18 Split lofted bend

https://www.youtube-nocookie.com/embed/QF92fDWMq_E

TRANSCRIPT Lofted bends are widely used when the bend radius must be significantly big. Following the goal of material usage and optimal nesting, you can split lofted bends. To make a split you just need to select the lofted bend and specify a point on it. The split will be created along a straight line through a given point.

3.5.19 Convert an imported sheet metal design

https://www.youtube-nocookie.com/embed/s2OxAL5PRCg

TRANSCRIPT BricsCAD Communicator can import 3D CAD data from all the major MCAD programs. After the import, converted the model to Sheet Metal bodies for unfolding. All import models are not alike. BricsCAD detects defects and has the tools to fix problems. In this model, the bends are not correct to unfold. Some are non-concentric, some have hard edge instead of an internal cylinder. Use the Repair command to convert the wrong bends to regular bends.

3.5.20 Creating parametric sheet metal model

https://www.youtube-nocookie.com/embed/Ur-dAzY0AtY

TRANSCRIPT With BricsCAD you can create parametric sheet metal models using 3D constraints. The Parametrize tool creates a consistent set of geometrical and dimensional constraints for a selected sheet metal part. You can easily change the size of the model with respect to all other dimensions. To modify the shape, choose a constraint and change its value.

3.5.21 Smart selection

https://www.youtube-nocookie.com/embed/g-PghoJ9Znk

TRANSCRIPT Use Smart Selection tool helps reduce the number of steps when modifying your model. With one click BricsCAD selects all hard edges in the model. Smart Selection tool also allows you to select faces and edges of your 3D solids based on geometric and topologic criteria.

3.5.22 Working with form features

https://www.youtube-nocookie.com/embed/6NiBVV805GM

TRANSCRIPT BricsCAD has a library of parametric Form Features, to access Form Features, open components panel. To use a Form Feature in the model just choose a necessary type and position it on a face. The parameters control the dimensions of each Form Feature such as length, width, height, and diameter. To position a form feature, dynamic dimensions can be used. Use the Replace tool to replace one Form Feature with another. Need to create an array of a Form Feature, you can with the Array option when inserting. An array of Form Features can be oriented along a custom direction, like along the edge.

3.5.23 Working with ribs by trajectory

https://www.youtube-nocookie.com/embed/IqkXNSWn4vo

TRANSCRIPT Rolled ribs provide additional strength to the sheet metal component. To create a Rib Feature, first draw the rib path and select the target flange and then click on the path. Ribs can have open and closed paths. The rib has two parameters: profile and round radius. All Ribs have associative curve paths and are updated automatically when its defining profile is changed. BricsCAD can identify ribs on imported models and use a curve path for modifications.

3.5.24 Assembly batch processing

https://www.youtube-nocookie.com/embed/8AQhDbw2e0A

TRANSCRIPT BricsCAD can process assemblies in batch mode. The result of batch processing is HTML report which gives the user all necessary information about sheet metal components in the assembly. The command validates each component for correctness by indicating poor sheet metal components and non-sheet metal components.

3.5.25 Sheet Metal context: browser, properties & settings

https://www.youtube-nocookie.com/embed/ZyzqdXD34Os

TRANSCRIPT When Sheet Metal context is initialized you see the L-shape icon near the root of the mechanical browser. Once Context is initialized the Sheet Metal properties section appears in the mechanical browser. This section contains all necessary Sheet Metal parameters, such as material thickness, bend radius, size of reliefs, K-factor and bend table. Sheet Metal settings can be expanded into four categories. The first is Commands, this is where the behavior of particular sheet metal command can be controlled. The second is Feature Colors, these are the colors of Sheet Metal features can be controlled. The third is the Initial Parameters section, this is where the values are located. The fourth is the Modeling section, which controls model behavior during modeling operations. Layers and Unfolding section controls the display representation of annotations by layers. Sheet Metal features colors can be turned ON or OFF by ribbon button.

3.6 Assembly Design

3.6.1 Bill of Materials Manager

Commands: BMBOMPANELOPEN (6.8.4), BMBOMPANELCLOSE (6.8.3), BMBOM (6.8.2) The Bill of Materials manager allows you to browse, create and edit bills of materials (BOMs) (3.6.8) in the current drawing. Use the manager, to interactively configure, both new and existing, bills of materials. The configuration of a bill of materials can be saved as a template file and reused later in other drawings. You can also add a bill of materials that is not linked to a table in the drawing. (6.492 on page 2918) With the Bill of Materials Manager, you can:

Figure 3.184

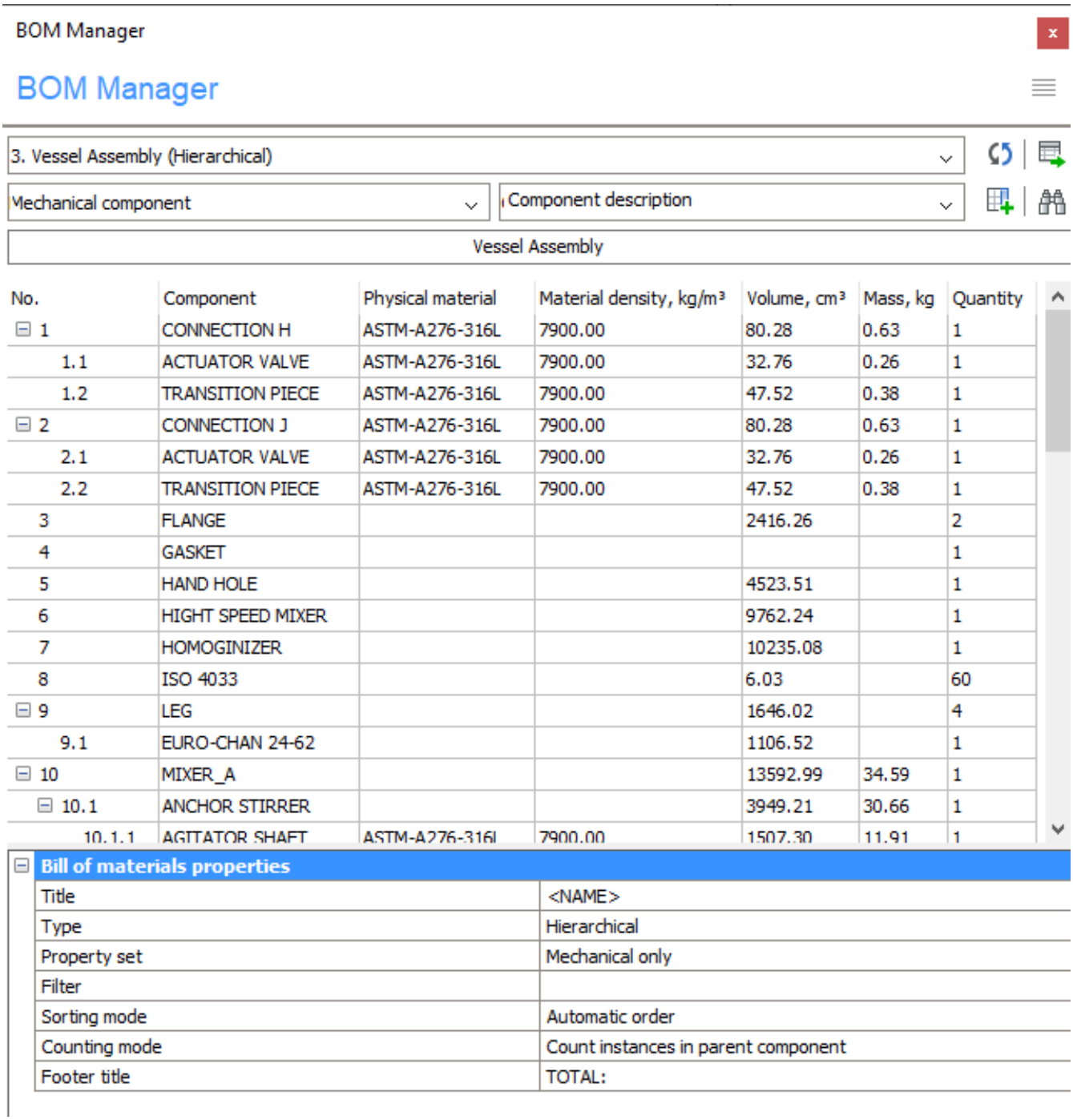

No.	Component	Physical material	Material density, kg/m³	Volume, cm³	Mass, kg	Quantity
1	CONNECTION H	ASTM-A276-316L	7900.00	80.28	0.63	1
1.1	ACTUATOR VALVE	ASTM-A276-316L	7900.00	32.76	0.26	1
1.2	TRANSITION PIECE	ASTM-A276-316L	7900.00	47.52	0.38	1
2	CONNECTION J	ASTM-A276-316L	7900.00	80.28	0.63	1
2.1	ACTUATOR VALVE	ASTM-A276-316L	7900.00	32.76	0.26	1
2.2	TRANSITION PIECE	ASTM-A276-316L	7900.00	47.52	0.38	1
3	FLANGE			2416.26		2
4	GASKET					1
5	HAND HOLE			4523.51		1
6	HIGHT SPEED MIXER			9762.24		1
7	HOMOGINIZER			10235.08		1
8	ISO 4033			6.03		60
9	LEG			1646.02		4
9.1	EURO-CHAN 24-62			1106.52		1
10	MIXER_A			13592.99	34.59	1
10.1	ANCHOR STIRRER			3949.21	30.66	1
10.1.1	AGITATOR SHAFT	ASTM-A276-316L	7900.00	1507.30	11.91	1

- Browse existing bills of materials in the drawing.
- Create a new bill of materials using either a standard type (such as top-level, bottom-level, hierarchical) or an existing BOM template.
- Edit bills of materials, including:
  - Add or remove columns (includes formula columns).

  - Move selected columns to new positions.
  - Rename the columns.
  - Configure how the BOM table is sorted.
  - Configure the footer value for each individual column.
  - Configure the units and how they are displayed for each column.
  - Configure the width of each column with column properties.
  - Configure the visibility of each individual column.
  - Filter the components with a filter expression.
  - Change the title of both the title row and the footer row.
- Search for components in the table.
- Highlight and select component instances.
- Save the BOM configuration as a template file.
- Load a BOM table configuration from a template file.
- Place the BOM table in a drawing.
- Delete BOM tables.

A BricsCAD Mechanical or BricsCAD Ultimate license is required to modify or create bills of materials. However, the manager is available with a BricsCAD Pro license.

Open the Bill of Materials Manager

Do one of the following operations:

- Place the cursor on a toolbar, then right-click and choose **BOM Manager** from the context menu.
- Call the **BMBOMPANELOPEN (6.8.4)** command.

Tools

Most of the configuration operations in the manager are available via the main menu. You can call a context menu for selected columns or rows. You can also change the properties of the selected columns and the BOM itself via the properties section of the manager. To work with a particular column, left-click it from the BOM grid. Multiple columns can be selected at once.

Main menu To open the main menu, press the button on the BOM Manager panel. (6.497 on page 2924)

	New BOM	Opens a submenu: (6.498 on page 2924) • **Top level:** creates a new, top-level BOM. • **Bottom level:** creates a new bottom-level BOM. • **Hierarchical:** creates a new hierarchical BOM. • **Create from template:** opens a dialog to select the template file with the BOM configuration.
	Place/update BOM table	Starts the interactive placement of the table in the drawing. If the table is already placed in the drawing, it updates the table. **Note:** all edit operations automatically update the associated table in the drawing.

	Replace from template	Replaces the current BOM table configuration with the selected template. Opens a dialog to select the template file.
	Save as template	Saves the configuration of the current BOM table as a template. Opens a dialog to select the location for the new template file.
	Delete current BOM	Deletes the current BOM table from the document.
	Refresh	Updates the current BOM and lists all BOM tables in the drawing.
	Insert column after	If a column is selected: inserts a column from the **Column selector** after the selected column in the table. If no column is selected: a new column is added after the last column in the table.
	Insert column before	If a column is selected: inserts a column from the **Column selector** before the selected column in the table. If no column is selected: a new column is added as the first column in the table.
	Delete column	Removes the selected column from the table. You can also select a column in the **BOM grid** and hit the **Delete** key to remove a column.
	Move column left	Moves the selected column(s) one column left.
	Move column right	Moves the selected column(s) one column right.
	Make column visible	Shows selected column in the associated table in the drawing.
	Make column invisible	Removes the selected column from the associated table. Invisible columns remain visible in the BOM manager but are marked with a diagonal hatch pattern in the background.

	Associated table	Opens a submenu: (6.502 on page 2927) • **Zoom to:** zooms to the table. If necessary, sets the table layout as the current one. • **Select:** selects the table. If necessary, sets the table layout as the current one. • **Delete:** deletes the table from the document. • **Detach:** detaches the table from the BOM table. The table in the document will be not updated when the BOM table is modified.
	Footer	Opens a submenu: (6.503 on page 2927) For each of the selected columns: • **No footer:** removes the footer. • **Sum:** displays the sum in the footer. • **Average value:** displays the average in the footer. • **Minimal value:** displays the minimum value in the footer. • **Maximal value:** displays the maximum value in the footer. See the Bill of Materials/Footer (3.6.8) for more details.
	Sorting	Opens a submenu: (6.504 on page 2927) • **Automatic order:** sorts the table automatically. • **Natural order:** sort the table by the natural order of component instances in the document. • **Ascending order:** sorts the selected columns in ascending order. • **Descending order:** sorts the selected columns in descending order. See Bill of Materials/Sorting (3.6.8) for more details.

Figure 3.185

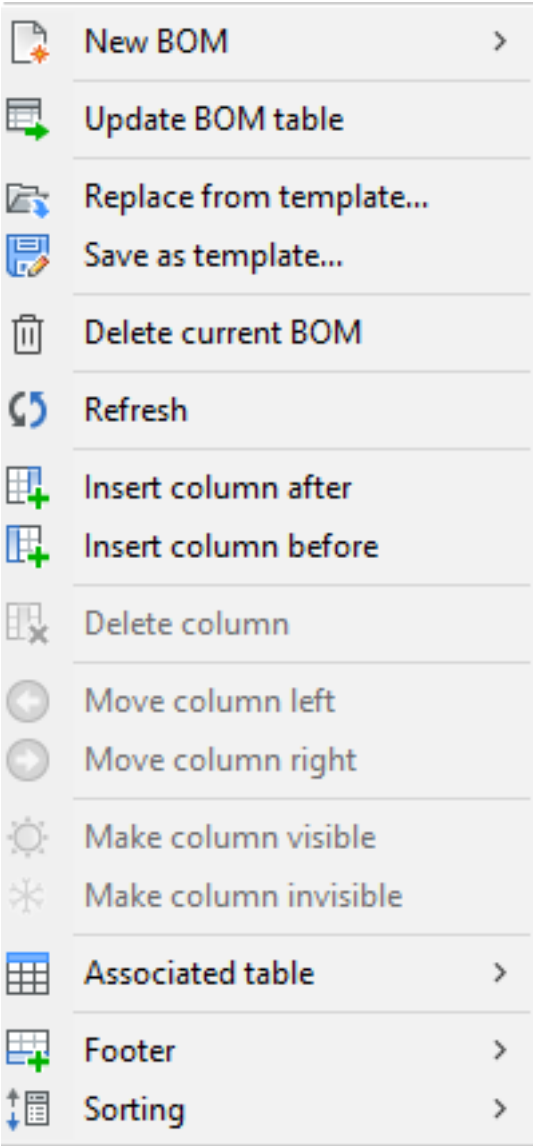

Toolbars (3.186 on page 2098)

(6.505 on page 2928)	**Main menu** **BOM Selector**	Opens the main menu Selects the current BOM table. The choice is stored in the drawing. When the drawing is closed and re-opened, the selected BOM is re-stored in the manager. When se-lected, the table is updated to the current state of the drawing.
	Refresh	Updates the current BOM as well as the list of all BOM tables in the drawing.

	Place/update table	Starts the interactive placement of a table in a drawing. If the table has been already placed in the drawing, it updates it. **Note:** all edit operations automatically update the associated table in the drawing.
(6.506 on page 2928)	**Category selector**	Selects the category of the properties that are displayed in the column selector.
(6.507 on page 2928)	**Column selector**	Selects the column to add to the current BOM. You can also use this to enter the formula for a formula field. To add a formula, type an expression starting with "=", such as "=<Mass>*<Quantity>". The formula may refer to other columns. Use their display names enclosed in <>.
	Insert column after	If a column is selected: inserts the column from the **Column selector** after the selected column in the table. If no columns are selected: the new column is added after the last column in the table.
	Find	Toggles the search field on and off. You can also toggle the search field with **Ctrl+F.**
(3.214 on page 2112)	**Search field**	Enter text or a **wildcard template.**
	Find previous	Locates the previous entry in the BOM table. You can also use **Ctrl+F3**.
	Find next	Locates the next entry in the BOM table. You can also use **F3**.

Figure 3.186

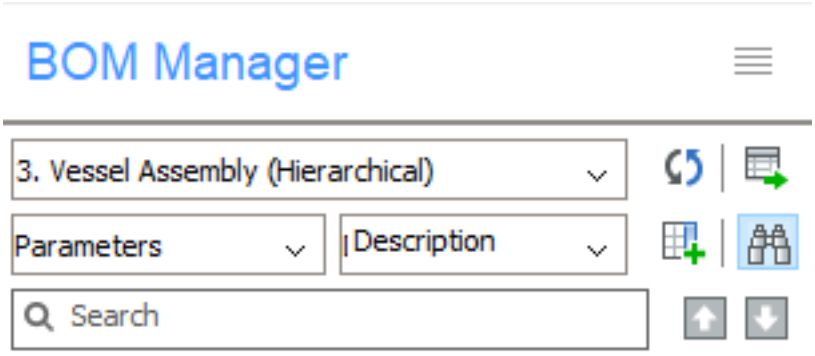

Column context menu Right-click on the column label to open the context menu. The column is added to the current selection. (6.494 on page 2923)

Figure 3.187

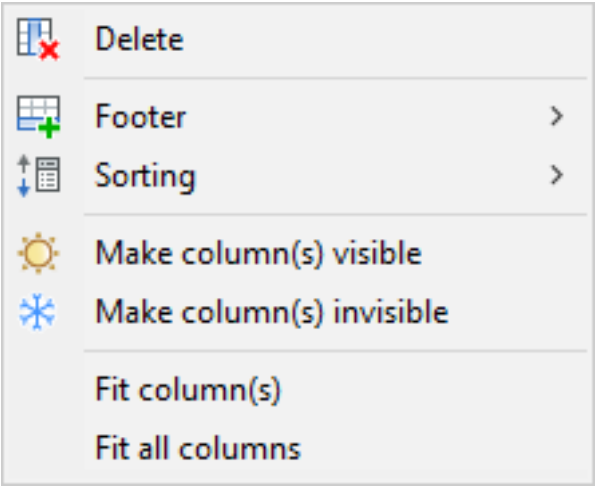

	Delete column	Removes the selected column(s) from the table. You can also select a column in the **BOM grid** and hit the **Delete** key to delete it.
	Footer	Opens a submenu: (6.503 on page 2927) For the selected column(s): • **No footer:** removes the footer. • **Sum:** displays the sum in the footer. • **Average value:** displays the average values in the footer. • **Minimal value:** displays the minimum value in the footer. • **Maximal value:** displays the maximum value in the footer. See Bill of Materials/Footer (3.6.8) for more details.

	Sorting	Opens a submenu: (6.504 on page 2927) • **Automatic order:** sorts the table automatically. • **Natural order:** sort the table by the natural order of component instances in the document. • **Ascending order:** sorts the selected columns by ascending order. • **Descending order:** sorts the selected columns by descending order. See Bill of Materials/Sorting (3.6.8) for more details.
	Make column visible	Displays selected columns in the associated table in the drawing.
	Make column invisible	Removes the selected column from the associated table. Invisible columns remain visible in the BOM manager but are marked with a diagonal hatch pattern in the background.
	Fit column(s)	Sets the width of the selected columns to fit their content. The columns will automatically fit the content unless their width is manually changed.
	Fit all columns	Sets the width of all columns to fit their content. The columns will automatically fit the content unless their width is manually changed.

Row context menu Right-click on any cell to open the context menu. (6.493 on page 2923)

	Zoom to	Zooms to a given part(s) in the model
	Select	Selects the part(s). The existing selection will be replaced.
	Add to Selection	Adds part(s) to the existing selection.
	Remove from Selection	Removes the parts from the existing selection.
	Remove highlighting	Removes highlighting.
	Clear selection	Clears selection.

	Collapse	Collapses the subassembly group in the BOM grid.
	Expand	Expands the subassembly group in the BOM grid.
	Expland this level	Expands all subassembly groups at the same level of the assembly tree as the current one.
	Collapse this level	Collapses all subassembly groups at the same level of the assembly tree as the current one.
	Expand all	Expands all subassembly groups in the current BOM.
	Collapse all	Collapses all subassembly groups in the current BOM.

Figure 3.188

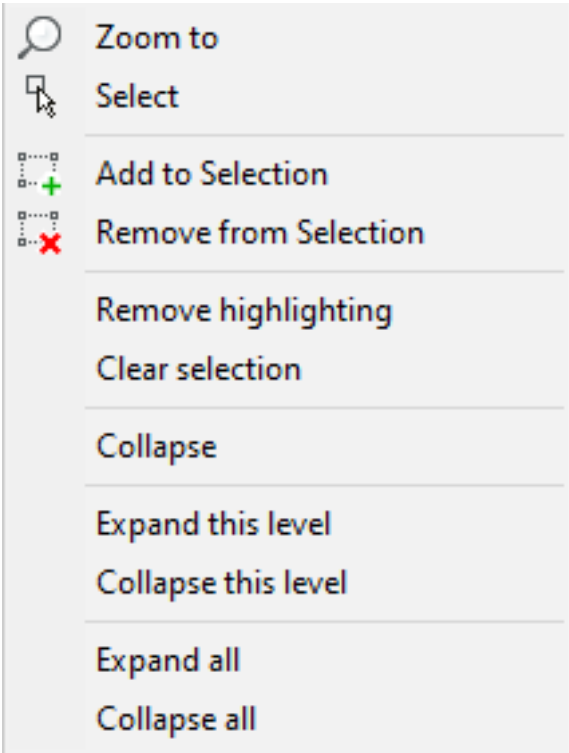

BOM Title (3.189) Displays the title of the current BOM, as displayed in the drawing. Left-click on this control to

Figure 3.189

edit the drawing. In this mode, the **BOM title** control will display the **title template** instead. The **title template** is a string that may contain a **<NAME>** placeholder. This will be replaced with the assembly name.

Grid (3.190 on the following page) The grid displays the content of the selected BOM table. Each row is linked with its corresponding instances. When the row is selected, the corresponding parts are automatically highlighted in the drawing. Use the context menu, to select corresponding parts, add or remove them from the current selection and to zoom to those parts. Left double-click on any cell in the row to zoom to the corresponding parts.

Change the column positions To move a column in the BOM table to a new position, select it from the BOM grid and then drag and drop it into position.

Visible and invisible columns (3.191 on page 2103) Although you may make any column in the BOM table invisible (so it will not appear in the resulting table in the document), invisible columns remain visible in the BOM grid and are displayed with a hatched background. You can change the visibility of any columns via the main menu, context menu (for the column) or with the **Visible** property of the column in the **Properties grid.**

Width adjustment You can adjust the width of any column in the BOM grid. This width is independent from the width in the associated table. If the width of the column is less than needed to display the text of the cell, the height of the corresponding row increases to fit the text. When the column width is adjusted manually, the width will remain the same regardless of the content of the table. The width is also stored in the BOM configuration. All adjusted column widths remain the same even when the drawing is closed and reopened. To fit the column width to the content automatically, do one of the following:

- Select the column(s) and right-click the context menu. Then select **Fit column(s)**. **OR**
- Double-click the separator in the column header.

Figure 3.190

No.	Component ▲2	Physical material	Material density	Is standard	Quantity ▼1
1	ISO 4033			Yes	60
2	MM-THD			Yes	30
3	LEG			No	4
4	FLANGE			No	2
5	CONNECTION H	ASTM-A276-316L	7900.00	No	1
6	CONNECTION J	ASTM-A276-316L	7900.00	No	1
7	GASKET			No	1
8	HAND HOLE			No	1
9	HIGHT SPEED MIXER			No	1
10	HOMOGINIZER			No	1
11	MIXER_A			No	1
12	NOZZLE B			No	1
13	NOZZLE D			No	1
14	NOZZLE F	AISI-316L	7900.00	No	1
15	NOZZLE L			No	1

Sort the columns Use the grid to control how the table of content should be sorted. Double-click on the column label to change the order between ascending, descending, and unordered. If the column is used to sort the table, the label will contain a symbol (for ascending and for descending). Double-click the labels to sort. You can use multiple columns to sort. The sort symbols of corresponding columns will have a subscript to denote the sort order. For example, if you want to sort by quantity in descending order and then by component name in ascending order, the **Quantity** column will have a symbol and the **Component** column will have a symbol.

Expand/collapse groups (3.192 on the facing page) For hierarchical BOMs, each subassembly with parts will form a group that can collapse or expand in the BOM grid. To collapse or expand a group, do one of the following:

- Click on the node icon at the first column of the BOM grid **OR**
- Right-click on the row, then select **Collapse** or **Expand** from the context menu.

You can also collapse or expand all groups or all groups corresponding to the same assembly level with the context menu.

NOTE	The subassembly group status (collapsed or expanded) is not stored within the document. When the BOM table is closed and reopened, all subassembly groups are expanded by default.

Figure 3.191

No.	Component	Physical material	Material density, kg/m³	Volume, cm³	Mass, kg	Quantity
⊟ 1	CONNECTION H	ASTM-A276-316L	7900.00	80.28	0.63	1
1.1	ACTUATOR VALVE	ASTM-A276-316L	7900.00	32.76	0.26	1
1.2	TRANSITION PIECE	ASTM-A276-316L	7900.00	47.52	0.38	1
⊟ 2	CONNECTION J	ASTM-A276-316L	7900.00	80.28	0.63	1
2.1	ACTUATOR VALVE	ASTM-A276-316L	7900.00	32.76	0.26	1
2.2	TRANSITION PIECE	ASTM-A276-316L	7900.00	47.52	0.38	1
3	FLANGE			2416.26		2
4	GASKET			453.05		1
5	HAND HOLE			4523.51		1
6	HIGHT SPEED MIXER			9762.24		1
7	HOMOGINIZER			10235.08		1
8	ISO 4033			6.03		60
⊟ 9	LEG			1646.02		4
9.1	EURO-CHAN 24-62			1106.52		1
⊟ 10	MIXER_A			13592.99	34.59	1
⊟ 10.1	ANCHOR STIRRER			3949.21	30.66	1
10.1.1	AGITATOR SHAFT	ASTM-A276-316L	7900.00	1507.30	11.91	1
10.1.2	BUSH	ASTM-A276-316L	7900.00	149.22	1.18	1
10.1.3	BUSH	ASTM-A276-316L	7900.00	109.95	0.87	2
10.1.4	CLOSURE PLATE	ASTM-A276-316L	7900.00	8.48	0.07	2
10.1.5	FLAT BAR	ASTM-A240-316L	7900.00	45.09	0.36	2
10.1.6	FLAT BAR	ASTM-A240-316L	7900.00	139.65	1.10	2
10.1.7	FLAT BAR	ASTM-A240-316L	7900.00	34.22	0.27	4
10.1.8	PIPE	ASTM-A312-TP-316	7900.00	415.23	3.28	2

Figure 3.192

No.	Component	Physical material	Material density, kg/m³	Volume, cm³	Mass, kg	Quantity
⊞ 9	LEG			1646.02		4
⊟ 10	MIXER_A			13592.99	34.59	1
⊞ 10.1	ANCHOR STIRRER			3949.21	30.66	1
10.2	BOLT	DIN 931 - A2	7900.00	6.15	0.05	1
10.3	BOLT	DIN 931 - A2	7900.00	1.57	0.01	4
10.4	GEARBOX & MOTOR			9130.51		1
10.5	MECHANICAL SEAL	Rubber	930.00	17.73	0.02	1
⊟ 10.6	MOUNTING MIX_A			310.97	2.46	1
10.6.1	AGITATOR MOUNTING FLANGE	ASTM-A240-304	7900.00	79.91	0.63	1
10.6.2	AGITATOR MOUNTING PAD	ASTM-A240-316L	7900.00	159.44	1.26	1
10.6.3	ROUND BAR	ASTM-A479-304	7900.00	17.91	0.14	4
10.7	STD. BOTTOM BEARING	AISI-316L	7900.00	159.87	1.26	1
10.8	WASHER	ASTM-A240-304	7900.00	12.27	0.10	1

Properties (3.193)

Figure 3.193

Bill of materials properties	
Title	<NAME>
Type	Hierarchical
Property set	Mechanical only
Filter	
Sorting mode	Automatic order
Counting mode	Count instances in parent component
Footer title	TOTAL:
Column properties	
Title	Mass
Category	Mass
Visible	Yes
Width	-1
Footer type	No footer
Unit placement	In column title
Units mode	Best for all values

The properties grid is located at the bottom of the manager's panel. To adjust its size, use the splitter control, located between the grid and the properties grid. The properties grid contains the properties of the current table; title, type, filter, sorting mode and footer title. If any columns are selected, the grid will also display their common properties. You can change any common property for all the selected columns at once. Column properties change the title, visibility, and width of the column. For numerical values, you can set the footer type, unit placement, and the units mode (if the column has units that can be changed). The **unit placement** defines where the units are displayed: in the column title, in the same cell as the value itself or in its own column. The **units mode** defines how the displayed unit should be obtained; the best unit for all values, the best unit to display a particular value in the cell, or a specified unit. You can choose the **Units mode** for distance, area, volume or mass properties.

Filter

It is possible to add a custom filter to the current BOM. To apply a filter, use the **Filter** property in the **Bill of materials properties** section of the **Property grid.** For more details, see Bill of Materials/Filtering. (3.6.8) See also: To set a custom filter for the current BOM.

Sort

BOM tables support several sort modes (see Bill of Materials/Sorting (3.6.8) for more details). To switch between modes, use the **Sorting mode** property in the **Bill of materials properties** section of the **Properties grid.** Use the **Sorting mode** drop-down menu or double-click the column labels in the **Grid** to toggle between ascending, descending or natural order for the respective column.

Column units

It is possible to change the **Unit placement** and **Units mode** for most numerical properties with units. Select the required columns in the **Grid** and use the **Column properties** section of the **Properties grid** to change the **Unit placement** and the **Units mode**. For more details, see Bill of Materials/Column units. (3.6.8) See also: Change the units and unit placement modes for the column.

Formula fields

A BOM supports formula fields. To add a formula field, use **Column selector** to enter a formula and **Insert column after/before** to place the column. By default, the formula column will have the **Formula field** title. To change the title, use the **Title** property of the formula column. You can also set the formula unit. This is a string that will be treated as the unit name for the formula results. For more details about formula fields, such as expression syntax, see Bill of Materials/Formula Fields. (3.6.8) See also: Add a formula column.

Footer row

A BOM table can include a footer row. To add a footer row, specify the footer type for one or more columns. By default, the title of the footer row is **TOTAL:.** Change the footer title with the **Footer title** property in the **Bill of materials property** section of the **Properties grid.** For more information about a footer row in a BOM, see Bill of Materials/Footer (3.6.8). See also: Add a footer for the column.

Templates

You can save BOM configurations as templates to reuse later. Use the BOM manager to create a new table from a template and to replace the current table configuration with one from a template. You can save the configuration as a template at any moment. You can change a loaded template configuration with regular tools and save it as another template. For more information about BOM templates, see Bill of Materials/Templates (3.6.8)

Search

(3.194) The BOM manager has a search field that allows you to search for a particular value in the table. You

Figure 3.194

can also use a **Wildcard template** search. By default, BricsCAD searches the entire table. To limit the search area select only the required columns. If the value is found, the cursor will move to the cell. If no columns are selected, the row will select automatically. The **Grid** will automatically scroll to make the cell visible. To find another value, use the or buttons. You can also use **F3** or **Ctrl+F3**. By default, the text in the search field is searched for. However, you can also use **wildcard templates.** The following special symbols are supported:

Name	Character	Description
Back quote	‘	Escapes the next character (takes it literally).
Comma	,	Separates patterns.
Asterisk	*	Matches any character sequence, including a null sequence, anywhere
Question Mark	?	Matches a single character.
Period	.	Matches a single non-alphanumeric character.
At sign	@	Matches a single alphabetic character.
Pound sign	#	Matches a single numeric character.
Tilda	~	If the first character in a pattern matches anything but the pattern.
Brackets	[...]	Matches a single enclosed character.
Tilda brackets	[~...]	Matches a single non-enclosed character.
Hyphen	-	In brackets, matches a single character in the specified range.

To open the search field, use the **Search** tool on the toolbar or use **Ctrl+F**.

Associated table

Each BOM table in the manager can have an associated table in the document. This will update if the BOM configuration is changed. One BOM table will have no more than one associated table. However, you can create BOM tables that do not have associated tables in the document. To create an associated table, use **Place/Update table**. If the BOM table was created with BmBom (6.8.2), the associated table is created automatically. You can locate the associated table in the document with **Associated table - Zoom to** or **Associated table - Select**. If necessary, the active layout will be switched to the associated table layout. You can delete the associated table with **Associated table - Delete**. Alternatively, you can detach the associated table from the BOM table with **Associated table - Detach**. After it is detached, the associated table will lose the link to the BOM table and will not update with the BOM.

Update the BOM

From BricsCAD V20.2, the BOM manager automatically updates the table content in the panel when the assembly is modified or updated. For large assemblies, this may be inconvenient. To avoid the automatic update, close the BOM manager to make the BOM Manager panel inactive. The BOM manager will automatically update the table when made active. You can manually refresh the BOM manager content with **Refresh**.

NOTE	The associated table is not updated automatically when the assembly is changed or modified. Use **Place/Update table** to update the associated table.

Add a new bill of materials

1. Use the **New BOM** submenu of the **Main menu:** (6.498 on page 2924)
2. Select the BOM type or select **From template** to choose the template file for a BOM.

Select the current BOM

1. Use the **BOM selector** to select an existing bill of materials.

NOTE	The table will automatically update to the current state of the assembly and the associated table in the drawing (if it exists).

Change the type of the current BOM

Change the **Type** property in the **Bill of materials properties** section of the **Properties grid** (3.195)

Figure 3.195

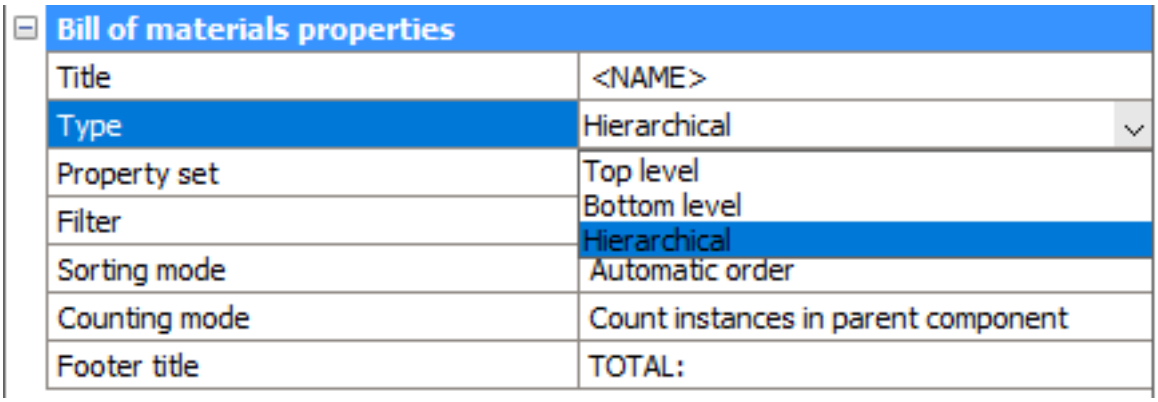

Change the property set of the current BOM

Change the **Property set** property in the **Bill of materials properties** section of the **Properties grid** (3.196 on the next page)

Figure 3.196

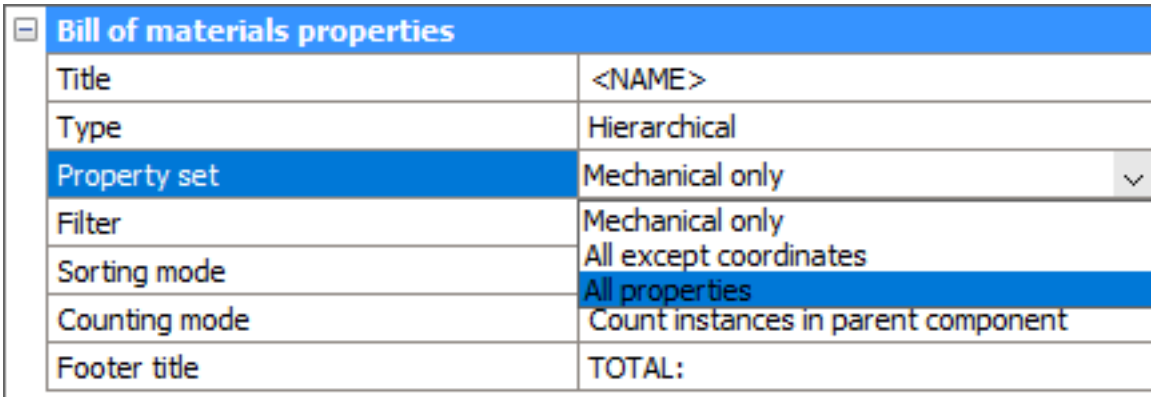

Change the counting mode of the hierarchical BOM

Change the **Counting mode** property in the **Bill of materials properties** section of the **Properties grid** (3.197)

Figure 3.197

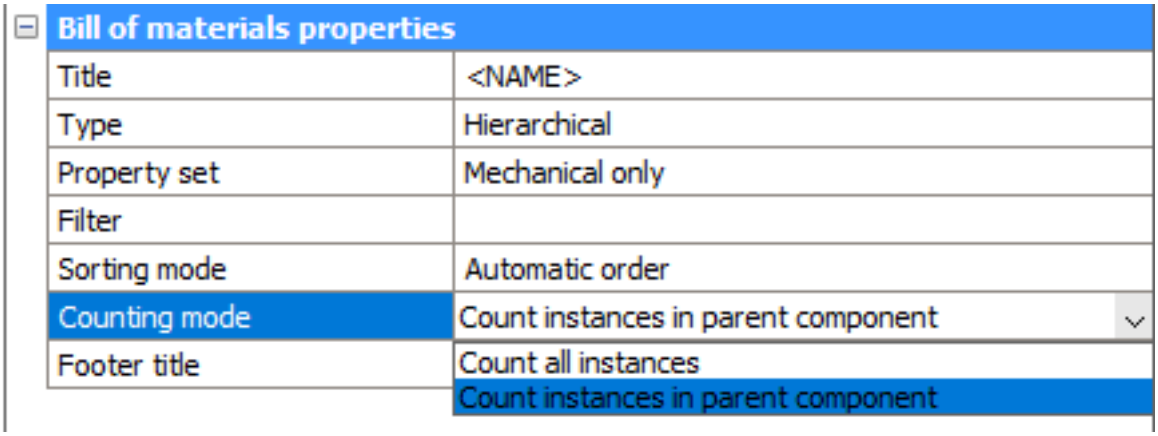

Set a custom filter for the current BOM

Change the **Filter** property in the **Bill of materials properties** section of the **Properties grid.** (3.198)

Figure 3.198

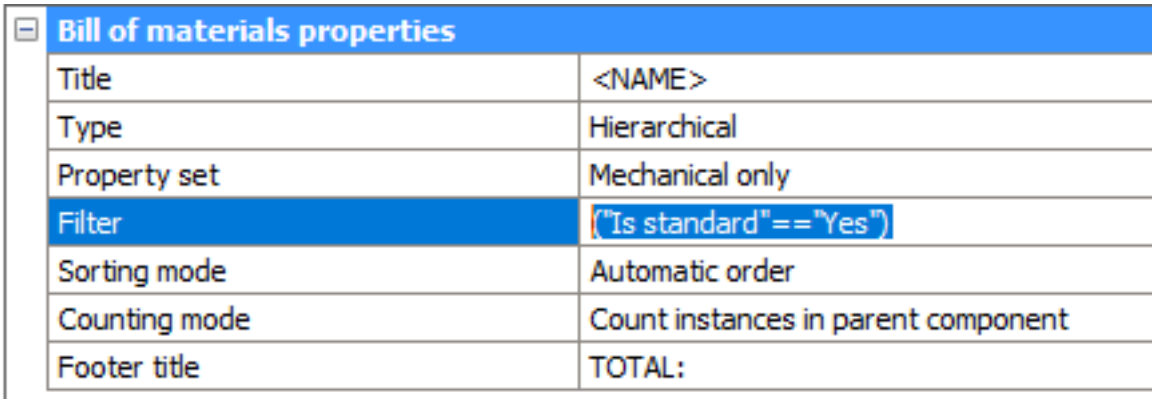

Add new columns to the current BOM

1. (optional) Use the category selector to select the category of the properties you want to add: (3.199 on the following page)

Figure 3.199

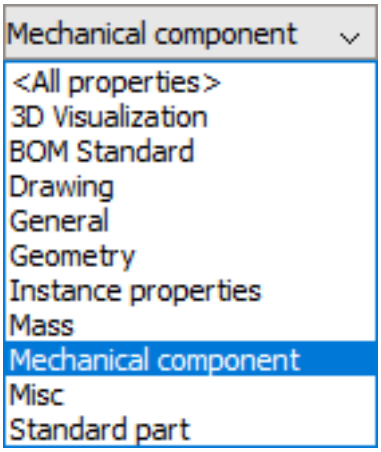

2. Select the property to add from the list of the available columns. This list will contain all columns from the selected category, not yet added to the BOM. If you start to type the name of the field BricsCAD will automatically suggest names to you. Click to select it from the list. (3.200)

Figure 3.200

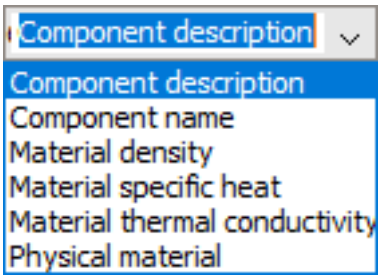

3. (optional) Select the column in the BOM you want to place the new column next to.
4. Use **Insert the column after** to place the new column after the selected one, or **Insert the column before** to place the new column before the selected one. If no column is selected, the new column is placed as the last or the first column, respectively.

Add a formula column

1. Type the formula expression in the **Column selector. (3.201)**

Figure 3.201

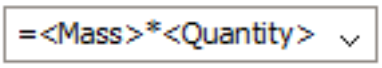

2. Use **Insert the column after** to place the new column after the selected one, or **Insert the column before** to place the new column before the selected one. If no column is selected, the new column is placed as the last or the first column, respectively. A new column with the **Formula field** title will be added.
3. Select the newly added column.
4. Change the **Title** property in the **Column properties** section of the **Properties grid**.
5. Change the **Formula unit** if necessary.

(3.202 on the next page)

Figure 3.202

Column properties	
Title	Total mass per item
Formula	<Mass>*<Quantity>
Formula unit	kg
Visible	Yes
Width	-1
Footer type	No footer
Unit placement	In column title

Remove the column from the current BOM

1. Select the column in the grid.
2. Use the **Remove the column** tool to remove it from the current BOM **OR** Hit **Delete**.

Change the BOM title

Use **BOM Title** to edit the title **OR** Use the **Title** property in the **Bill of materials properties** section of the **Properties grid.** You can use a **<NAME>** placeholder to refer to the assembly name.

Change the footer row title

Use the **Footer title** property in the **Bill of materials properties** section of the **Properties grid.**

Change the column title

1. Select the column in the BOM grid.
2. Select **Title** property in the **Column properties** section. The properties are displayed at the bottom of the manager's panel. (3.203)

Figure 3.203

Column properties	
Title	Component
Visible	Yes
Width	-1

3. Change the **Title** property value to the new title of the column.

Change the units and unit placement modes for a column

1. Select the required column(s).
2. (Optional) Change the **Unit placement** property in the **Column properties** section of the **Property grid**.
3. (Optional) Change the **Units mode** property in the **Column properties** section of the **Property grid**.

(3.204 on the next page)

Figure 3.204

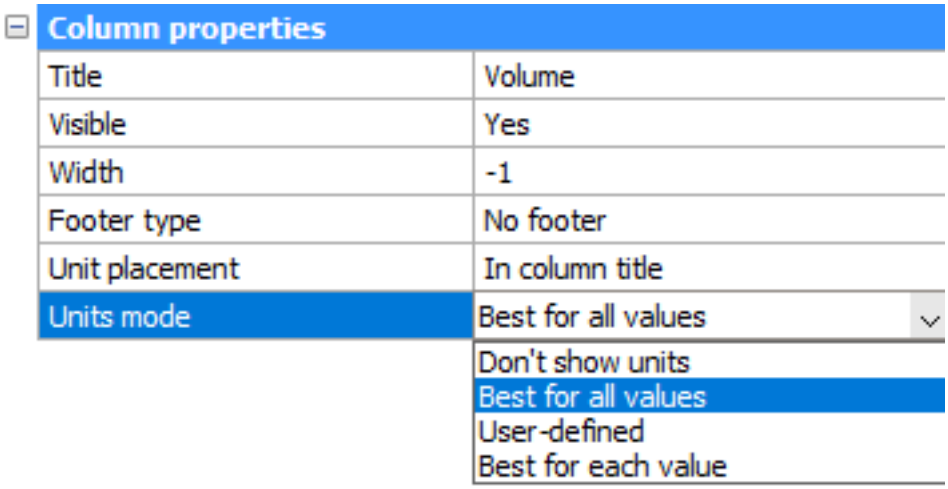

Add a footer to a column

1. Select the column(s) to add a footer value to. You may select several columns at once.
2. Use the **Footer** submenu of the **Main menu** to select the type of footer value **OR** Right-click on the column label and then select **Footer** submenu: (6.503 on page 2927) The following types are available:
   - **Sum**
   - **Average value**
   - **Minimal value**
   - **Maximal value**
   - **No footer** (the column will be removed from the footer. If there is no column with another footer type, the footer row will be removed completely)

Alternatively:

1. Select the column(s) to add a footer value to.
2. In the **Properties grid,** select the **Footer type** property and choose the footer type. (3.205)

Figure 3.205

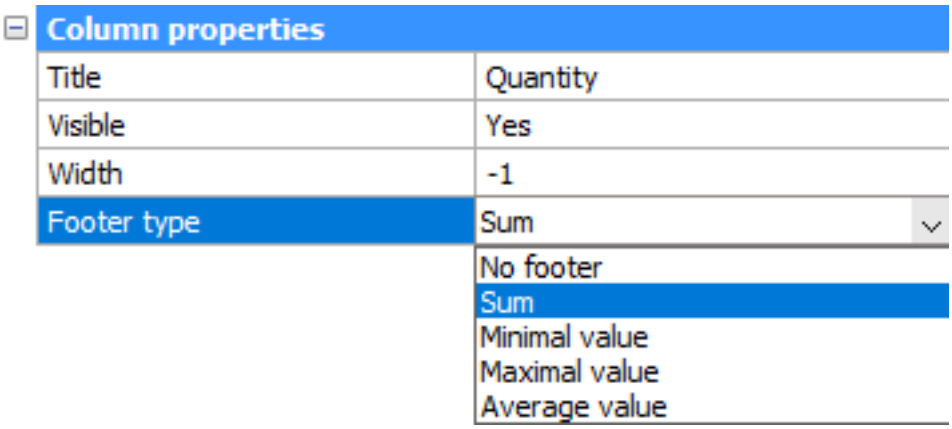

NOTE To quickly toggle between sum and no footer, you can press the **Footer** button on the toolbar.

Save the current configuration as a template

1. Use **Save as template**. The dialog to select the name and location for a template file will display.
2. In the dialog specify the name and location of the template file. (6.501 on page 2926)
3. Click **Save** to save the template or **Cancel** to close the dialog with no save.

Figure 3.206

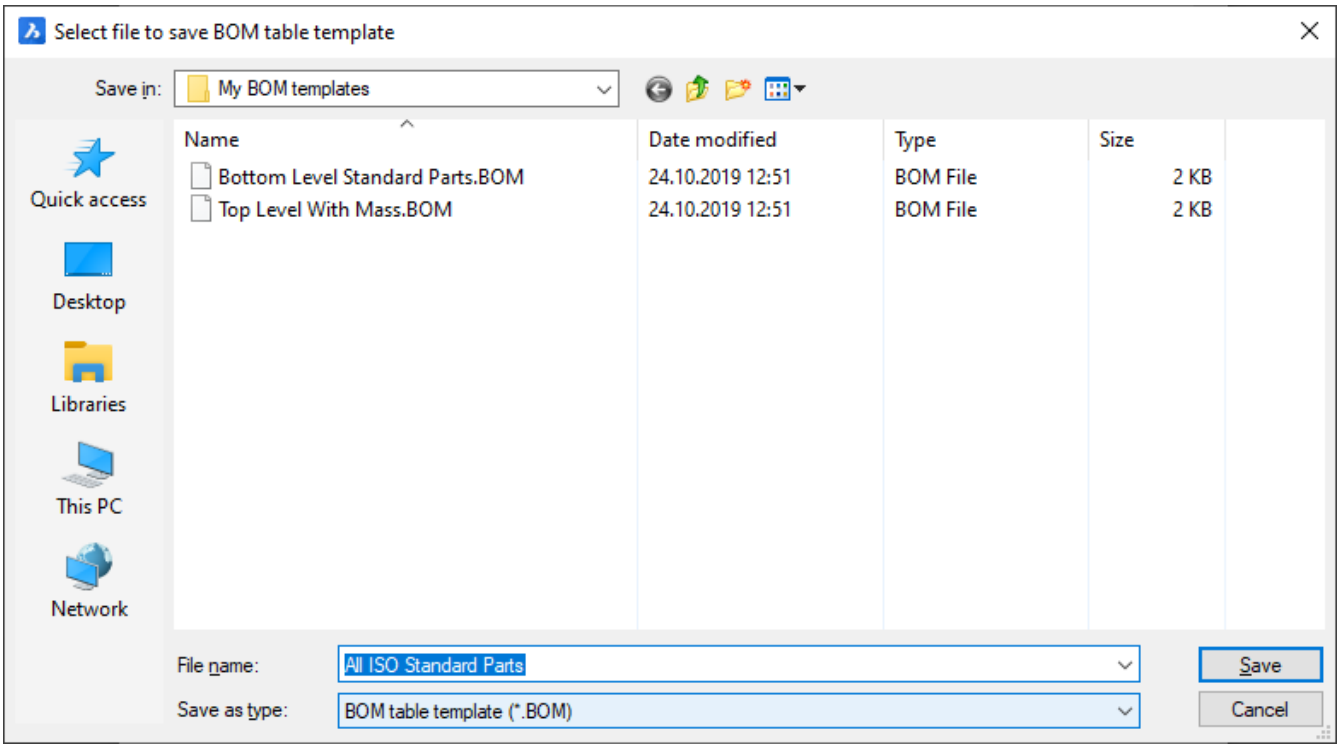

Figure 3.207

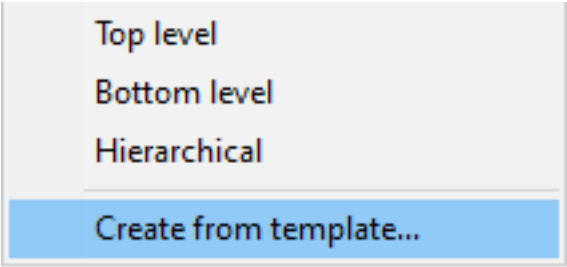

Figure 3.208

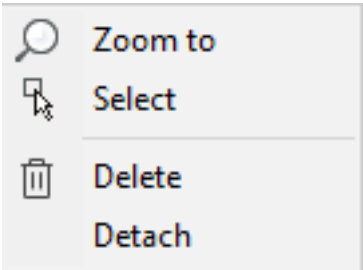

Figure 3.209

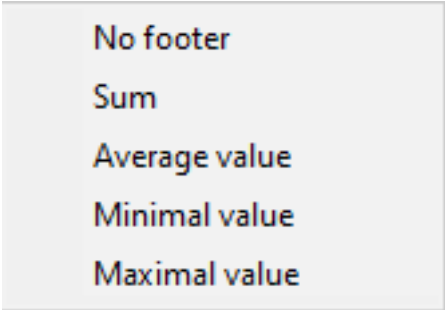

Figure 3.210

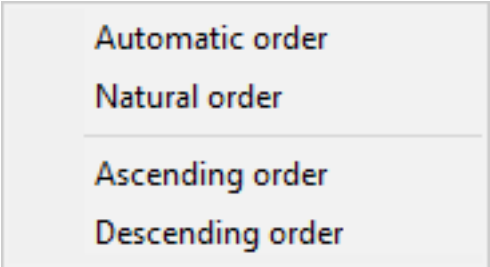

Figure 3.211

Figure 3.212

Figure 3.213

Figure 3.214

Figure 3.215

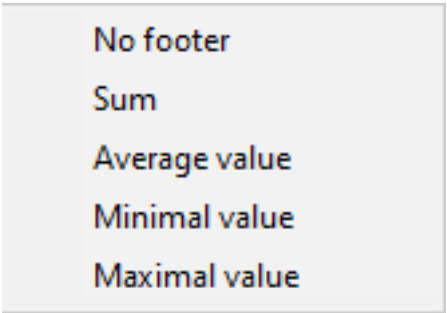

Figure 3.216

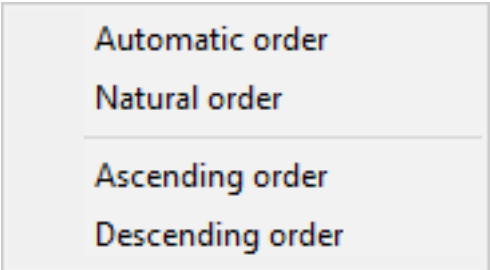

Figure 3.217

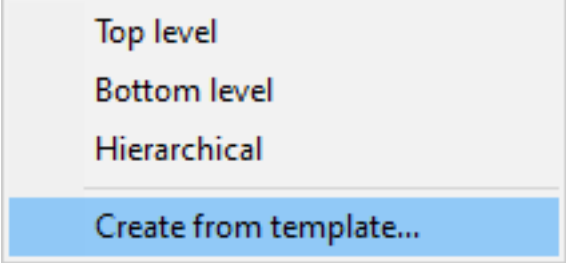

Figure 3.218

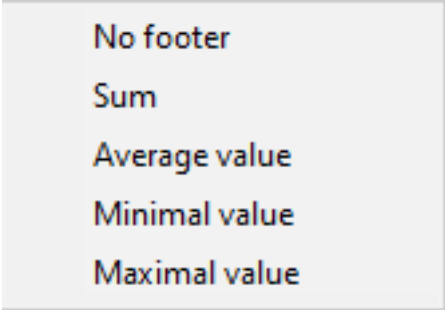

3.6.2 Multi-parametric 3D animations

Commands: ANIMATIONEDITOROPEN (6.4.5), ANIMATIONEDITORCLOSE (6.4.1) You can animate several parameters and program camera movements with the Animation Editor panel. Once the animation is programmed, you can play it in BricsCAD or render it as a 2D video. Each parameter animation has its own "timeline". You can add as many animation sequences to a parameter as you like, so long as these sequences do not overlap. There also is a special timeline for camera movements. You can add as many camera sequences as you like. You can set both the point of focus and the position of the camera with either a polyline or a point. This is similar to the ANIPATH (6.4.13) command. (3.219)

Figure 3.219

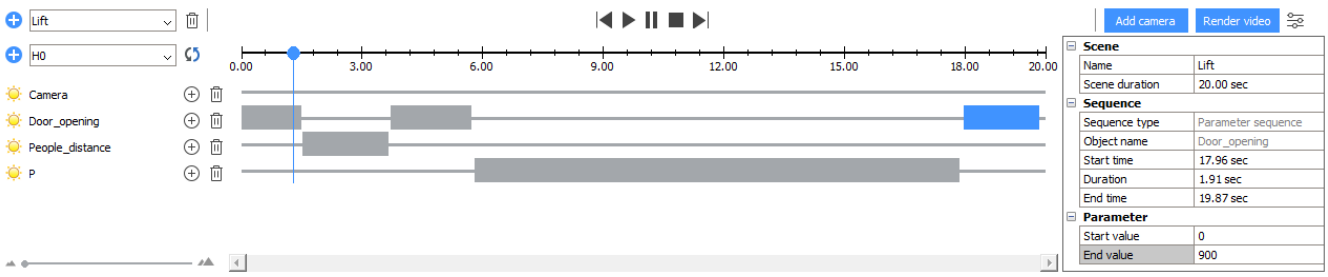

Scenes, Timelines and Animation Sequences

Scene - consists of one or more **timelines** and each of these timelines has one or more **animation sequences**. When the editor is launched for the first time it automatically creates a scene. A scene sets the duration of the animation. Together, they define the **animation schedule** used for playback and render. Currently, you can only render the current scene with the Animation Editor. However, you can have many scenes in the same document and can switch between them. **Animation sequence** - the basis of an animation. It represents the single, continuous animation of an object. An animation sequence has an associated start time and duration. It also has values specific to the animated object, such as start and end values for parameters, or camera and viewpoint paths for camera sequences:

- **Parameter** - an animation sequence represents the continuous change of a parameter from a start to an end value. E.g.: a distance constraint between two faces: the animation will move one face to a maximum and minimum distance value.
- **Camera** - an animation sequence corresponds to a continuous camera movement on a path. You can adjust various camera movements with the camera timeline.

Timeline - a visual representation of an animation sequence for an object. The timeline will display how and when the parameters will animate. Each parameter has its own timeline in a scene. Animation sequences cannot overlap. A timeline can be temporarily disabled to exclude it from an animation. All timelines are independent. This means that you can animate many parameters at the same time and see their combined effects.

Open the Animation Editor

Do one of the following:

- Place the cursor on a toolbar, right-click and choose **Animation Editor** from the context menu.
- Click the **Animation Editor** tool on the **View** section of the ribbon.
- Choose **Animation Editor** from the **View** menu.
- Type ANIMATIONEDITOROPEN (6.4.5) into the command line.

The Animation Editor Interface

The Animation Editor is a panel. It has 3 main areas:

- **Toolbar** - Contains tools to select a scene, adjust an animation and render a video.
- **Timelines area** - Use to add and edit the timelines and animation sequences.
- **Configurator** - Use to configure the parameters of the current scene and the selected animation sequence.

Figure 3.220

Toolbar (3.220) The toolbar contains tools to add and remove scenes, to control the playback of the animation, to set the duration of the current scene, to add a camera timeline and to start a render.

Tool	Name	Description
	Add Scene	Adds an empty scene with a default duration
(6.53 on page 2562)	**Scene Selector**	Selects the current scene
	Remove Scene	Removes the current scene from the document
	To previous sequence	Jumps to the start of the previous animation sequence
	Play	Starts the animation
	Pause	Pauses the animation
	Stop	Stops the animation and returns the cursor to the start position
	To next sequence	Jumps to the start of the next animation sequence
Add camera	**Add camera**	Adds camera timeline
Render video	**Render video**	Opens a dialog to start the render of a 2D video
	Toggle configurator	Toggles the configurator panel

Timelines Area Use the Timelines Area to add and remove timelines, to add and remove animation sequences and to display the animation schedule. Click on an animation sequence to select it or drag the start or end of the bar to adjust the duration. The selected animation sequence will display in blue, other sequences will display in gray. Each timeline in the timelines area can be temporarily disabled to exclude it from the animation. (3.221) The

Figure 3.221

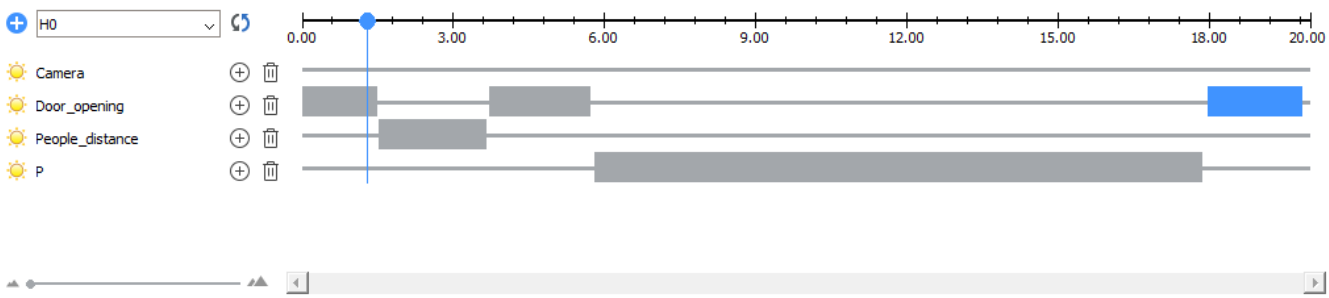

Timelines Area has a cursor that represents the current position in the animation. When the animation is played, the cursor represents the current playback position. You can also manually move the cursor to a new position at any time. When the cursor is moved, all parameters will change to match the current frame. The camera position will also update. To make sure that the model state corresponds to the current animation position, click the button. **Note** You can adjust this manually at any moment but this will not affect the animation.

Time Scale (3.222)

Figure 3.222

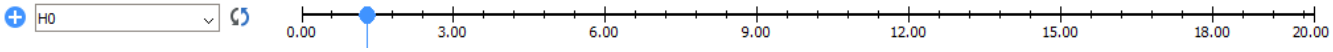

Tool	Name	Description
	Add Timeline	Adds the selected parameter to the timeline
(6.56 on page 2563)	**Parameter Selector**	Selects the parameter to add to the timeline
	Update model	Updates the model state with respect to the current cursor position
(3.230 on page 2123)	**Time Scale**	Displays the time marks along the timeline
	Cursor	Displays the current position of the playback

Timeline (3.223)

Figure 3.223

Tool	Name	Description
	Timeline Enabled	Indicates that the timeline is enabled. Click to disable the timeline.
	Timeline Disabled	Indicates that the timeline is disabled. Click to enable the timeline.
Door_opening	**Timeline Object**	Displays the name of the associated object.
	Add Sequence	Adds a new animation sequence, at the cursor position.
	Remove Timeline	Removes a timeline from the animation.
	Animation Sequence	Represents the duration and position of an animation sequence. Left-click to select the sequence.

	Selected Animation Sequence	Represents the duration and position of the selected animation sequence. You can see and change the properties in the **Configurator.** Move the mouse to the end of the sequence, until the cursor changes to a double-sided arrow. Then left-click and drag to change the start time, end time and duration. Left-click at the middle of the sequence and drag to a new position at the timeline, without changing the duration.

Configurator Access all the properties of the animation scene and the selected sequence via the Configurator. All properties are grouped by object. (3.224)

Figure 3.224

Scene	
Name	Lift
Scene duration	20.00 sec
Sequence	
Sequence type	Parameter sequence
Object name	Door_opening
Start time	0.00 sec
Duration	1.50 sec
End time	1.50 sec
Parameter	
Start value	0
End value	900

- **Scene** - properties of the current scene:
  - **Name** - name of the scene.
  - **Duration** - duration of the scene, in seconds.
- **Sequence** - properties of the selected sequence.
  - **Sequence type** (read only) - the type of the sequence
  - **Object name** (read only) - the name of the object controlled by that sequence.
  - **Start time** - start time of the sequence, in seconds. The duration will be adjusted, the end time will remain unchanged.
  - **Duration** - duration of the sequence, in seconds. When changed, the end time will be adjusted with respect to the start time and duration.
  - **End time** - end time of the sequence, in seconds. When changed, the duration will be adjusted, the start time will remain unchanged
- **Parameter** (for parametric sequences)
  - **Start value** - start value of the parameter.
  - **End value** - end value of the parameter.
- **Camera** (for camera sequence)
  - **Camera path type** - camera path entity type. May take one of following values:

  - **Point** - the camera will be fixed in the given point
  - **Path** - the camera will move along the given path.
- **Camera point** (when the **Camera path type** is set to **Point**) the following controls are displayed:

(3.235 on page 2124)	List of previously used points. Select the point from the drop-down list to use one.
	Click to select the point in the model. After the point is selected, displays the dialog: (3.236 on page 2124) **Name** - enter the point name **Ok** - click to accept the point selection **Cancel** - click to cancel the point selection.
	Click to remove the point from the list.

- **Camera path** (when the **Camera path type** is set to **Path**) - the following controls are displayed:

(3.237 on page 2125)	List of previously used paths. Select the point from the drop-down list to use one.
	Click to select the path in the model. After the path is selected, the dialog is displayed: (3.238 on page 2125) **Name** - enter the path name **Ok** - press to accept the point selection **Cancel** - press to cancel the point selection.
	Click to remove the path from the list.

- **Target path type** - type of the target path. Target defines the point the camera will look at at the given moment. May take one of following values:
  - **Point** - the target will be fixed to a given point
  - **Path** - the target will move along a given path.
- **Target point** (when the **Target path type** is set to **Point**) the following controls are displayed:

(3.235 on page 2124)	List of previously used points. Select the point from the drop-down list to use one.
	Click to select the point in the model. After the point is selected, the dialog is displayed: (3.236 on page 2124) **Name** - enter the point name **Ok** - press to accept the point selection **Cancel** - press to cancel the point selection.
	Click to remove the point from the list.

- **Target path** (when the T**arget path type** is set to **Path**) the following controls are displayed:

(3.237 on page 2125)	List of previously used paths. Select the point from the drop-down list to use one.
	Click to select the path in the model. After the path is selected, the dialog is displayed: (3.238 on page 2125) **Name** - enter the path name **Ok** - press to accept the point selection **Cancel** - press to cancel the point selection.
	Click to remove the path from the list.

Note Similar to ANIPATH (6.4.13), all selected points and paths are stored in the drawing.

Animation Playback

Use the animation playback controls to preview an animation. To **start** an animation, click the Play button. The playback will start from the cursor position. To **pause** the animation, click the Pause button. To **stop** the animation and move the cursor to the start of the animation, click the Stop button. You can jump to the next or the previous animation sequence (in chronological order) with the **Jump to Next Sequence** and **Jump to Previous Sequence** tools respectively.

NOTE	During playback, the parameters involved in the scene and the camera position are changed directly in the drawing. For a complex models, the recalculation of the model may take a significant amount of time. You can use the cursor to check the key moments of the animation instead.

NOTE	During playback, the camera will move with any set camera sequences. If no camera sequences are present, the current view will be used. (The output video will be the same as the current viewport.)

NOTE	After the playback finishes, the model will automatically revert to the state before the animation was started. In some cases, it may cause the model to be in a different state than the cursor position would dictate. To update the model with respect to the current cursor position, use button.

Render

To render the animation as a 2D video, click the **Render video** button. The **Render video** dialog will appear: (6.54 on page 2563) Use the dialog to adjust the parameters of the render:

- **Render frame rate (fps)** - the frame rate.
- **Resolution** - the resolution of the video.
- **File format** - the format of the video. Currently, **avi, .mpg** and **.wmv** formats are supported.
- **Start time** - the time position the render will start.
- **End time** - the time position the render will end.

Once the parameters are set, click the **Render** button to start the render. The dialog to select the location of the output file will display: (6.55 on page 2563) Specify the location and the name of the output file and click **Save** to start the render. A preview will show the progress.

Figure 3.225

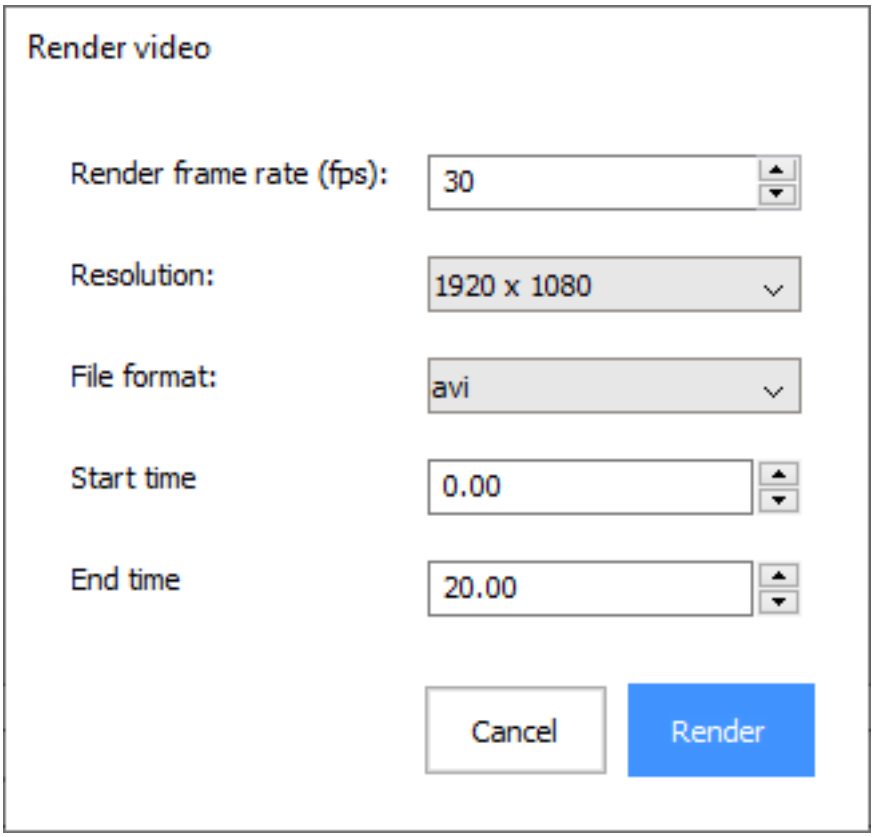

Figure 3.226

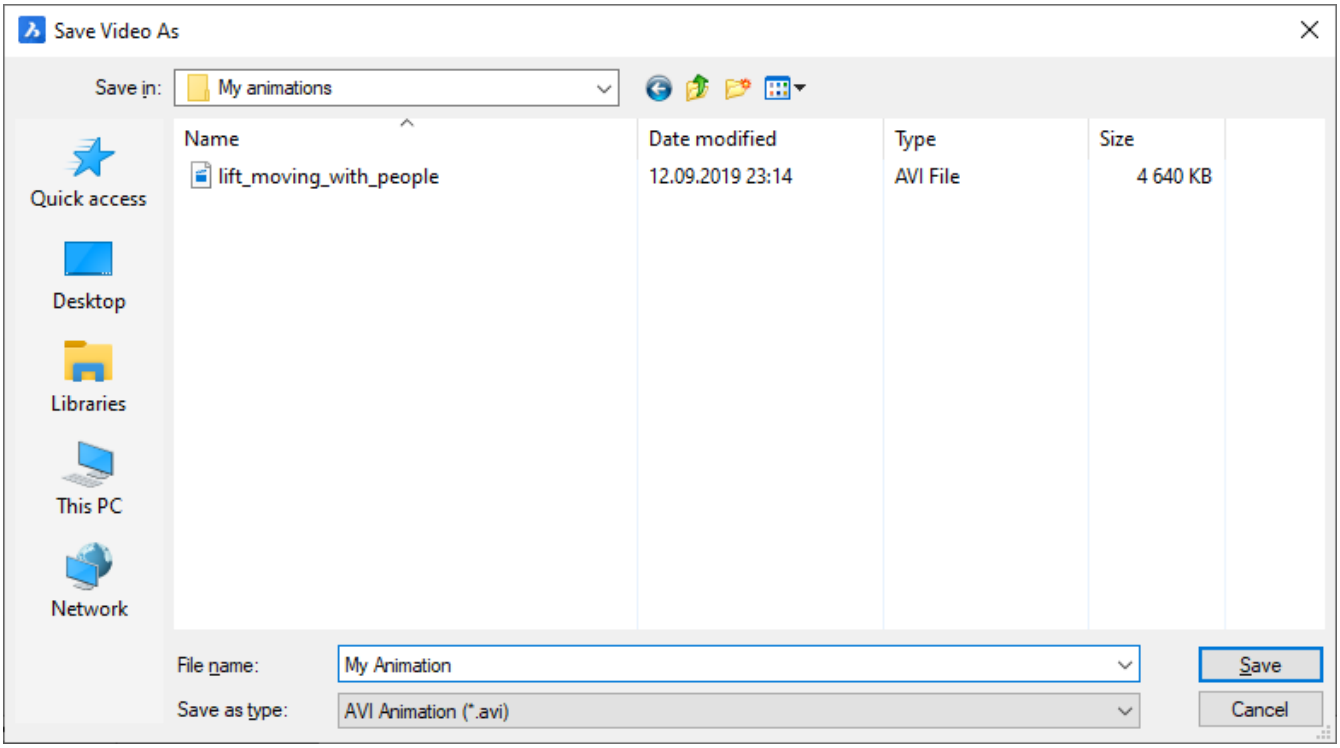

To add a new scene

1. Click the **Add Scene** button.
2. The **Add scene** dialog will appear: (6.52 on page 2562)

Figure 3.227

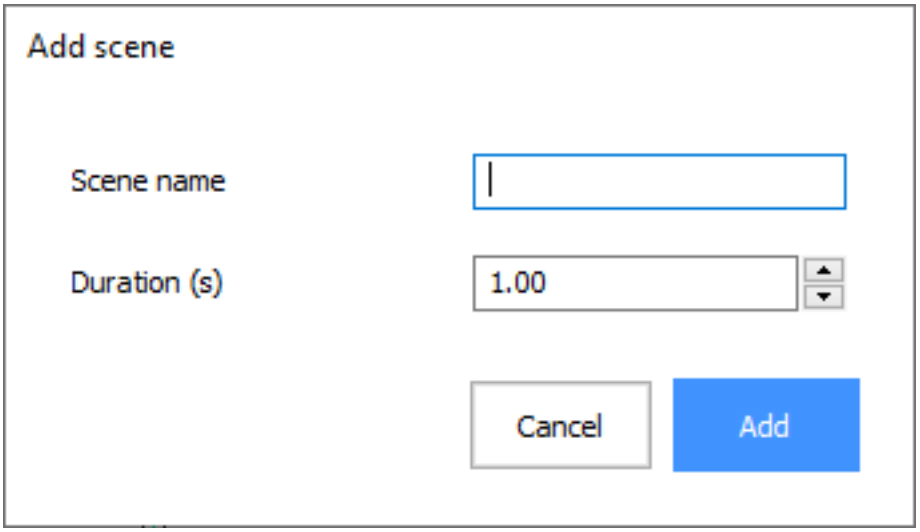

3. Enter the scene name.
4. Enter the scene duration in seconds.
5. Click **Add** to add the scene.

To remove a scene

1. Select the scene with the **Scene Selector**.
2. Use the **Remove Scene** tool.

To add an animation of a parameter

1. Add the desired parameter to the timeline:
   (a) Select the parameter with the **Parameter Selector.**
   (b) Use the **Add Timeline** tool to add a new timeline.
2. Place the cursor at the desired start position on the **Time Scale.**
3. Use the **Add Sequence** tool to add a new animation sequence.
4. Drag to adjust the desired duration of the sequence. **OR** Use the **Configurator** to set the desired start time, end time or duration, in seconds.
5. Use the **Configurator** to set the desired start and end values for the parameter.

To add a camera movement

1. Add a camera timeline with the **Add Camera** tool.
2. Place the cursor at the desired start position on the **Time Scale.**
3. Use the **Add Sequence** tool on the camera timeline to add a new camera sequence.
4. Click and drag to adjust the desired duration of the sequence. **OR** Use the **Configurator** to set the desired start time, end time or duration, in seconds.
5. Use the **Configurator** to set the camera path:
   (a) Choose the **Camera path type** from the following:
      - to specify that the camera position should be fixed, **OR**
      - **Path** to specify that the camera should move along the given path.
   (b) Use the **Camera point** property to select the point or the **Camera path** to select the path:
      i. Select the property for editing, then use button to select the path or the point on the model. **OR** Select one of the previous points or paths from the drop-down list.
6. Use the **Configurator** to set the target path. The **target** is the point where the camera will focus:

(a) Choose the **Targert path type** from the following:
- to specify that the target should be fixed **OR**
- **Path** to specify that the target should move along the given path.

(b) Use the **Target point** property to select the point or the **Target path** to select the path:

i. Select the property for editing, then use button to select the path or the point on the model; **OR** Select one of the previous points or paths from the drop-down list.

To remove an animation sequence

1. Right-click the sequence.
2. Select **Delete** from the context menu.

OR

1. Left-click the sequence.
2. Hit the **Delete** key.

To disable or enable a timeline

1. Check the timeline status icon. If the icon is , then the timeline is disabled. If the icon is , the timeline is enabled.
2. Click the timeline status icon to toggle the status.

Animation sequences on disabled timelines will not be included in the animation.

To render a video

See the Rendering section.

Figure 3.228

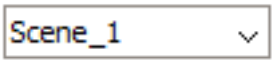

Figure 3.229

Figure 3.230

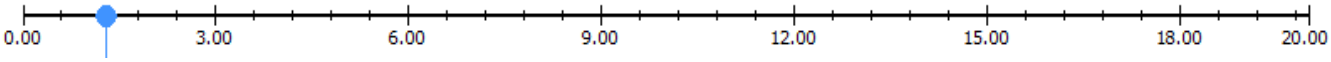

Figure 3.231

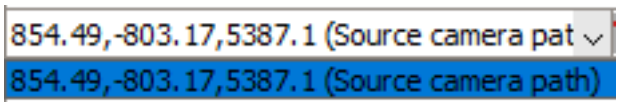

Figure 3.232

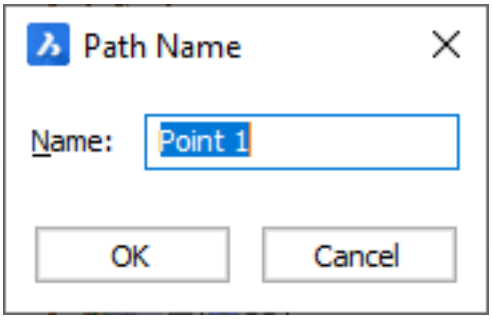

Figure 3.233



Figure 3.234

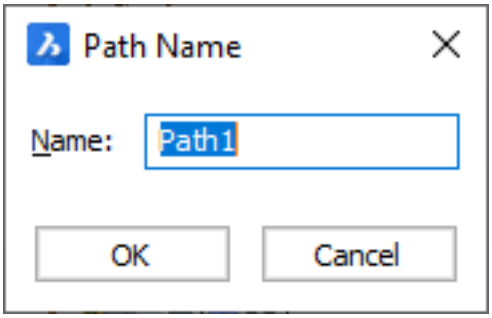

Figure 3.235

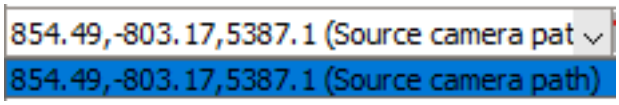

Figure 3.236

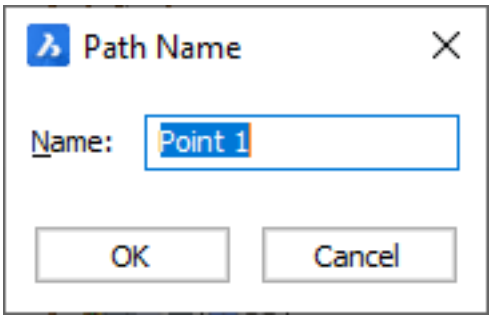

Figure 3.237

Figure 3.238

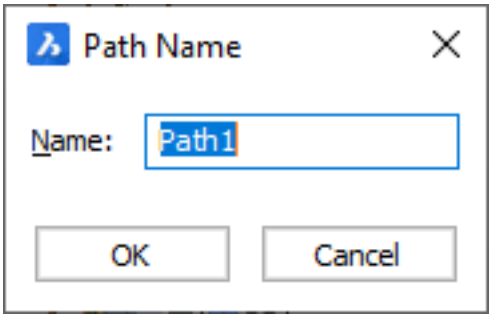

3.6.3 Assembly Design Commands and Toolbars

Icon	Command	Description
	BmNew (6.8.19)	Creates a new mechanical component as a new drawing file
	BmMech (6.8.18)	Convert the current drawing into a mechanical main component.
	BmInsert (6.8.14)	Inserts an existing mechanical component into the current drawing.
	BmHardware (6.8.12)	Opens the Components Panel (2.3.27) with the Standard Mechanical Components (3.6.11)
	BmForm (6.8.11)	Creates a new mechanical component and inserts it into the current drawing.
	BmReplace (6.8.24)	Replaces a component insert.
	BmLocalize (6.8.16)	Switches external components to local components.
	BmExternalize (6.8.10)	Switches local components to external components.
	BmOpen (6.8.20)	Opens the source drawing of an external mechanical component.
	BmOpenCopy (6.8.21)	Opens a copy of a component insert as a new drawing.
	BmDissolve (6.8.7)	Dissolves a mechanical component inserted into the current drawing.
	BmLink (6.8.15)	Changes target 3D solids of component-based features (1.22.24).
	BmUnlink (6.8.28)	Breaks the connection between a component insert (e.g. a Window) and a 3D solid (e.g. a Wall) retaining the opening.
	BmHide (6.8.13)	Hides a mechanical component or subcomponent in the current drawing.
	BmShow (6.8.25)	Shows a previously hidden mechanical component or subcomponent in the current drawing.
	BmVStyle (6.8.30)	Applies a visual style to a mechanical component
	BmBalloon (6.8.1)	Creates associative balloon entities for assembly components in Model Space and for their generated views in a Paper Space layout.
	BmBalloon (6.8.1)	Allows automatic placement of associative balloon on all components in a particular drawing view in a Paper Space layout.
	BmBom (6.8.2)	Inserts the Bill-of-Materials (BOM) table in the current drawing

	BmMassProp (6.8.17)	Computes mass properties for the current model using densities assigned to its components.
	BmUpdate (6.8.29)	Reloads all referenced components from external files and updates BOM tables.
	BmUpdate (6.8.29)	Reloads all selected referenced components from external files and updates BOM tables.
	BmExplode (6.8.8)	Creates an exploded representation for an assembly by moving components to make them all visible, stores it in a new block and inserts the block in the Model Space.
	BmExplodeMove (6.8.9)	Moves selected parts to form an exploded representation in a given direction, taking into account possible physical collisions between components (similar to Linear option of BmExplode (6.8.8) command).
	BmTrailingLines (6.8.26)	Creates all necessary trailing lines (3.6.9) for selected parts.
	MechanicalBrowserOpen (6.8.33)	Displays the Mechanical Browser.
	ParametersPanelOpen (6.24.8)	Displays the Parameters Manager.
	BmDependencies (6.8.6)	Lists all files, containing component definitions inserted in the assembly, in the command window.
	BmRecover (6.8.23)	Recovers a broken mechanical structure
	BmUnmech (6.8.27)	Converts the current mechanical component into a plain drawing.
	BmXConvert (6.8.31)	Converts X-Hardware solids in the current drawing to mechanical components.

Tools to work with mechanical components are available:

- On the **Assembly** toolbars:
  - **Assembly** (3.239)

Figure 3.239

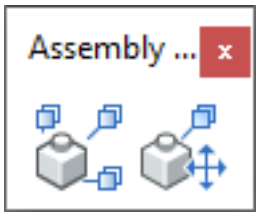

  - **Assembly Explode**
  - **Assembly Visualization** (3.240 on the following page)

- In the **Assembly** menu (**Mechanical** Workspace only):

Figure 3.240

(3.241 on the next page)

- On the **Assembly** tab of the **Mechanical** workspace Ribbon:

(3.242 on page 2130) (3.243 on page 2130)

Figure 3.241

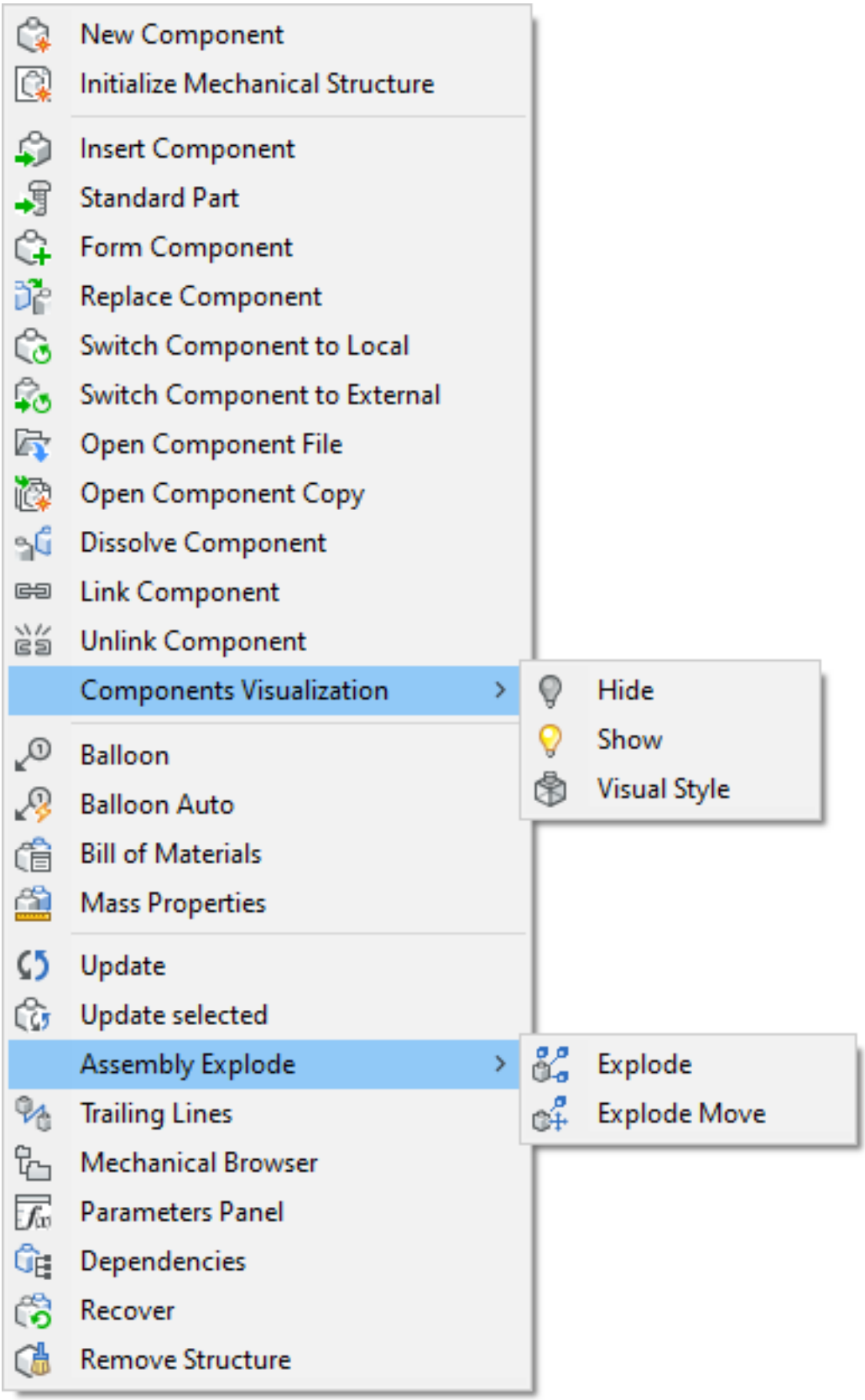
New Component
Initialize Mechanical Structure
Insert Component
Standard Part
Form Component
Replace Component
Switch Component to Local
Switch Component to External
Open Component File
Open Component Copy
Dissolve Component
Link Component
Unlink Component
Components Visualization
Hide
Show
Visual Style
Balloon
Balloon Auto
Bill of Materials
Mass Properties
Update
Update selected
Assembly Explode
Explode
Explode Move
Trailing Lines
Mechanical Browser
Parameters Panel
Dependencies
Recover
Remove Structure

Figure 3.242

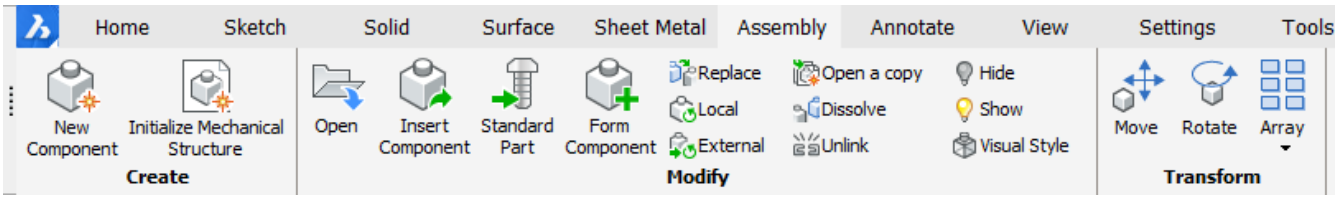

Figure 3.243

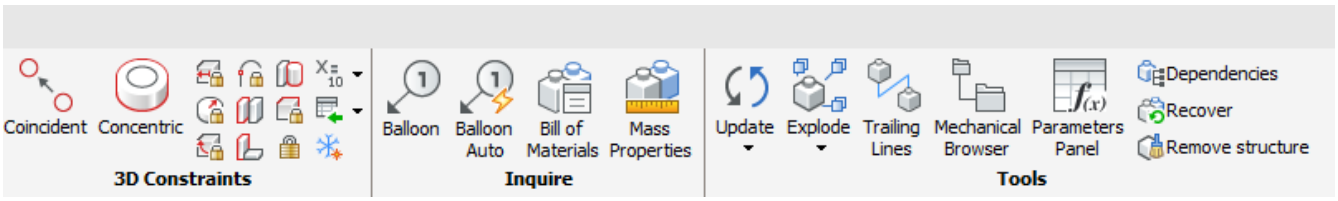

3.6.4 Bottom-up and Top-down Assembly Design

Assembly modeling represent the structure of a designed product and consists of using components (1.22.24) to group geometric entities in hierarchies. Assembly modeling is commonly used in Mechanical Computer-Aided Design (MCAD) applications, it simplifies the design of complex products containing thousands or millions of geometric entities. The following terms are used across this topic:

- An **assembly** is a component that contains inserts of other components and a subassembly is separate assembly that is inserted into another assembly.
- A **part** is a component that does not contain inserts of another component.

An assembly with inserted components (which in turn can be assemblies with other inserted components) forms a tree that is called a mechanical structure of the 3D model. This tree is displayed in the Mechanical Browser (3.2.2). There are two main ways to design mechanical products: **top-down** and **bottom-up** approaches. You can also add mechanical structure to existing geometry, designed in BricsCAD or imported from another source. BmNew (6.8.19) command is called to create a new document for a new mechanical component. BmMech (6.8.18) command can be used to convert existing blocks and external references to components, while BmUnmech (6.8.27) does the opposite.

Bottom-Up Design

With bottom-up approach users start to design a product by detailing its low-level component. These components are then grouped into higher-level components. The process is continued until the very top component is corresponding to the product itself. The main command for bottom-up design is BmInsert (6.8.14), which is used to insert an existing component into the current drawing.

Top-Down Design

With top-down approach users start to design a product by defining but not detailing its first-level components. Each component is then refined in more details by defining its sub-components. The process is continued till all low-level components are defined and detailed. BmForm (6.8.11) command creates a new subcomponent for an existing component.

Adding Mechanical Structure to Existing Geometry

BricsCAD users can add component hierarchy to any existing drawing created in BricsCAD or imported from a different CAD format. BmForm (6.8.11) converts a selected set of geometric entities to a subcomponent of the current drawing.

Changing Mechanical Structure

During design process users may realize that a particular component should be moved up or down in the component hierarchy. BmForm (6.8.11) command forms a new subcomponent for the current drawing that will contain a selected set of a component. BmDissolve (6.8.7) deletes a component and moves all its subcomponents to the level of the dissolved component.

Using Standard Components

Some of the standard components are: screws, nuts, washers, bearings and holes. BricsCAD supplies a huge library of standard components, more than 30,000 details in a variety of sizes. Users can significantly increase design performance by using standard parts. Use the Components panel (6.9.41) to insert standard components into your parts and assemblies.

Assembly Constraints

Assembly constraints are ordinary 3D Constraints (1.19.4), that link faces and edges of bodies to represent the components of an assembly. You can link 3D Constraints (1.19.4) at the top-level and at the subcomponents level.

Component Visibility

A component within a complex assembly may seem invisible due to other components surrounding it. For example, a piston is invisible inside a cylinder block. To make such a component visible user may need to hide the other components surrounding it. Users can hide any subcomponent inserted into the current drawing or any subcomponents, on any level of nesting. You can also make a component transparent and/or visualize it as a wireframe model. BmHide (6.8.13) hides a particular subcomponent. BmShow (6.8.25) unhides a hidden subcomponent.

3.6.5 Component Properties

Component properties and context menus are in the Mechanical Browser (6.8.33). Component context menus are displayed by right mouse click on the component, and component properties are displayed automatically when selecting one or several components in the Mechanical Browser. (3.244 on the following page) Components can be: Main, Insert and Subcomponent. **Icons**

Figure 3.244

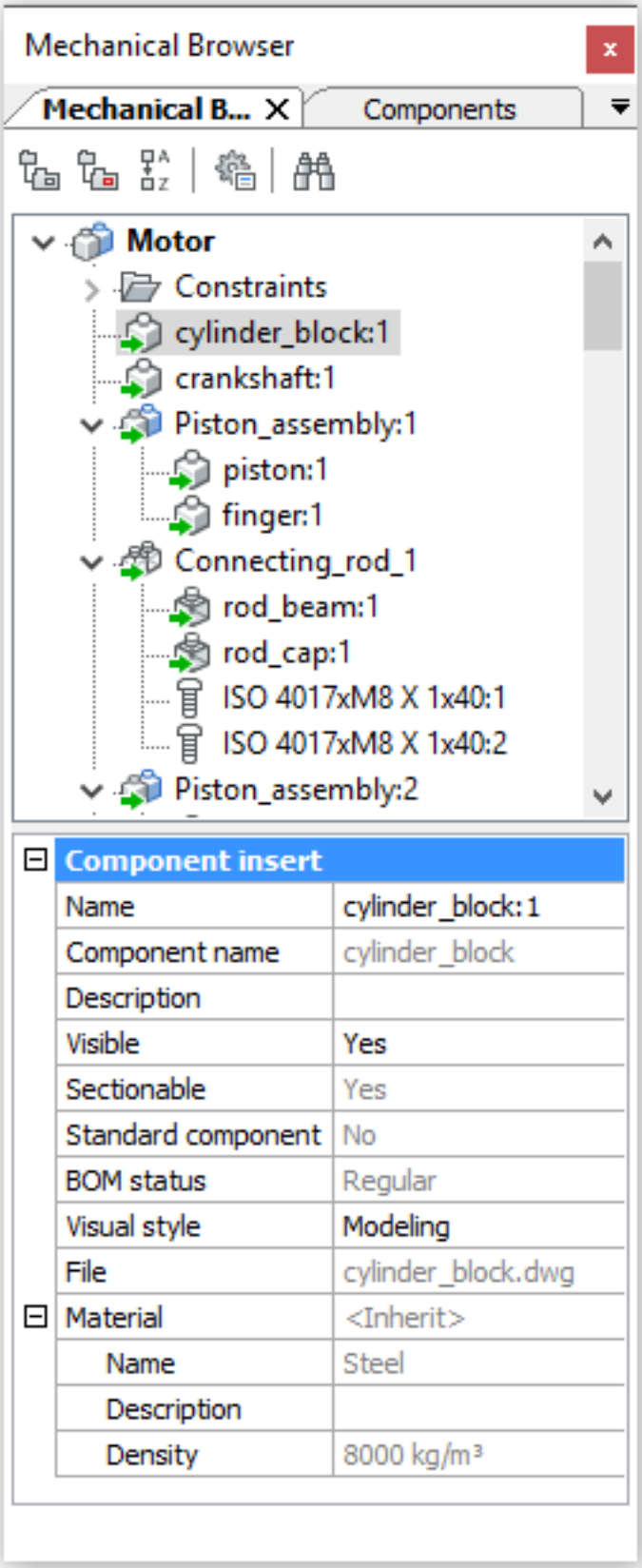
Mechanical Browser
Mechanical B...
Components
Motor
Constraints
cylinder_block:1
crankshaft:1
Piston_assembly:1
piston:1
finger:1
Connecting_rod_1
rod_beam:1
rod_cap:1
ISO 4017xM8 X 1x40:1
ISO 4017xM8 X 1x40:2
Piston_assembly:2
Component insert
Name
cylinder_block:1
Component name
cylinder_block
Description
Visible
Yes
Sectionable
Yes
Standard component
No
BOM status
Regular
Visual style
Modeling
File
cylinder_block.dwg
Material
<Inherit>
Name
Steel
Description
Density
8000 kg/m³

Rendered visual style

Wireframe visual style

Hidden Component that does not contain subcomponents * * * Component that contains subcomponents * * * Standard Part Component * External components have a green arrow added: or

Context Menus

Main Component context menu

Right click the main component name: (3.245 on page 2141)

- Update : Updates the hierarchy of mechanical components for the current drawing in case referenced drawing files of sub-components have been modified.
- Visual Style : All by Viewport: Applies the current Visual Style (6.31.13) to all components in the assembly (see the ShadeMode (6.27.29) command). (3.246 on page 2141)
- Switch all to local : Switches all components to internal components (see the BmLocalize (6.8.16) command).
- Switch all to external : Switches all components to external components (see the BmExternalize (6.8.10) command).
- Add new parameter : Creates a new parameter (6.24.5) in the **assembly.**
- Create exploded view (6.8.8) : creates a block with an exploded representation of the current assembly
- Collapse all : collapses the main component and all components and subcomponents.
- Expand all : expands the main component and all components and subcomponents.

Component context menu	Right click a component name. External components context menu (left), local components context menu (right): (3.247 on page 2141) (3.248 on page 2142) • Open: Opens the referenced drawing (see the BmOpen (6.8.20) command). • Open a copy: Opens a copy of a component insert as a new drawing (see the BmOpenCopy (6.8.21) command). • Update: Reloads all referenced components from external files and updates BOM tables (see the BmUpdate (6.8.29) command). • Replace: Replaces a component insert (see the BmReplace (6.8.24) command). Replacing a local insert turns it into an external insert. • Replace all inserts: Replaces all inserts that refer to the same source (see the BmReplace (6.8.24) command). Replacing local inserts turns them into external inserts. • Switch to local: Switches an external component to an internal component (see the BmLocalize (6.8.16) command). • Switch to external: Switches an internal component to an external component (see the BmExternalize (6.8.10) command). • Set material to component... : Assigns a physical material to local component. • Removes material from component... : Removes the physical material definition from local component. • BOM status: Parameter to control the appearance of the component in BOM tables (6.8.2) • Dissolve: Dissolves a mechanical component inserted in the current drawing (See the BmDissolve (6.8.7) command). • Unlink: Breaks the connection between a component insert (e.g. a Window) and a 3D solid (e.g. a Wall) retaining the opening. • Hide ( ) / Show ( ): Hides or shows the selected component. • Exclude all inserts from section: Sets the **Sectionable** property of all similar inserts to **NO**. Defines whether an insert is affected by the ViewSection (6.31.10) command. • Visual Style: Displays the **Visual Style** menu. Visual Styles (6.31.13) that are saved in the current drawing are available. (3.249 on page 2143) • By Viewport: Renders the selected component according to the current viewport shademode (see the ShadeMode (6.27.29) command). • All by Viewport: Renders all components according to the current viewport shademode

Subcomponent context menu	External subcomponents context menu (left), local subcomponents context menu (right): (3.250 on page 2143) (3.251 on page 2143) • Open: Opens the referenced drawing (see the BmOpen (6.8.20) command) • Open a copy: Opens a copy of a component insert as a new drawing (see the BmOpenCopy (6.8.21) command). • Hide ( ) / Show ( ): Hides or shows the selected subcomponent. • Exclude all inserts from section: Sets the **Sectionable** property of all similar inserts to **NO**. Defines whether an insert is affected by the ViewSection (6.31.10) command. • Visual Style : See Component Visual Style (6.8.33). • Zoom to: Zooms to the selection set. • Collapse all: collapses the main component and all components and subcomponents. • Expand all: expands the main component and all components and subcomponents.
Component parameter context menu	Right click a parameter: (3.252 on page 2144) • Link to parameter: Establishes a link between one or more component parameters and assembly parameters. • Collapse all: collapses the main component and all components and subcomponents. • Expand all: expands the main component and all components and subcomponents.

Properties

Main component properties	Click the main component name: (3.253 on page 2144) • Name: Type a name for the main component. By default the name of the main component equals the file name. • Description: Optional description of the main component. • File: Shows the path and name of the dwg. • Extension type: Allows to identify the component as a BIM Component or a Sheet Metal Feature. • Insert as: Select either Internal Component or External Component. • Sectionable: Defines whether the component is affected by the **ViewSection** command. • Standard component: defines whether this component standard or not. • BOM status: defines behavior of this component in BOM table. • Material: Material of the main component. The **Name**, **Density**, and the optional **Description** are defined in the **Physical Materials** dialog box. Select the **Material** node, then do one of the following: • Click the **Browse** button ( ) to open the **Physical Materials** dialog and choose a material in the **Project** or **Library** list. The **Density** property of the selected material is used by the BmMassProp (6.8.17) command. • Click the **Delete** button ( ). The **Material** field reads **<Inherit>**. When the component is inserted in an assembly, the **Material** definition is copied from the main component of the assembly.

Component insert properties	Click the component name: (3.254 on page 2145) • Name: Type a name for the component. By default the name of the component equals the source file name. • Component name: Name of the component as defined in the source file. • Description: Description of the component as defined in the source file. • Visible: Allows to show or hide the component in the assembly. Click the **Visible** field, then click the down-arrow button and choose **Yes** or **No**. or Double click the **Visible** field to toggle the visibility of the component. • Sectionable: Defines whether the component is affected by the ViewSection (6.31.10) command. • Standard component : defines whether this component standard or not. • BOM status: defines behavior of this component in BOM table. • Visual style: Allows to control the visual style for the component. By default the visual style is inherited from the viewport. Click the Visual style field, then click the down-arrow button and choose a visual style in the list. • File: Shows the path and name of the referenced dwg. • Material: Shows the material of the component. If the in the material the source file is set to <Inherit>, the material is copied from the main component. If the material is defined explicitly in the source file, this material is used.

Subcomponent properties	Click the subcomponent name: (3.255 on page 2145) • Name: Name of the component as defined in the source file of the parent component. • Component name: Name of the component as defined in the source file. • Description: Description of the component as defined in the source file. • Visible: Allows to show or hide the component in the assembly. Click the **Visible** field, then click the down-arrow button and choose **Yes** or **No**. or Double click the **Visible** field to toggle the visibility of the component. • Sectionable: Defines whether the component is affected by the ViewSection (6.31.10) command. • Standard component : defines whether this component standard or not. • BOM status : defines behavior of this component in BOM table. • Visual style: Allows to control the visual style for the component. By default the visual style is inherited from the viewport. Click the Visual style field, then click the down-arrow button and choose a visual style in the list. • File: Shows the path and name of the referenced dwg. • Material: Shows the material of the subcomponent. If the in the material the source file is set to <Inherit>, the material is copied from the main component or the parent component. If the material is defined explicitly in the source file, this material is used.
Selection Methods	
Select a component in the model.	The component highlights in the Mechanical Browser.
Click a component in the Mechanical Browser	The component highlights in the drawing. Use Space button to select component.

Figure 3.245

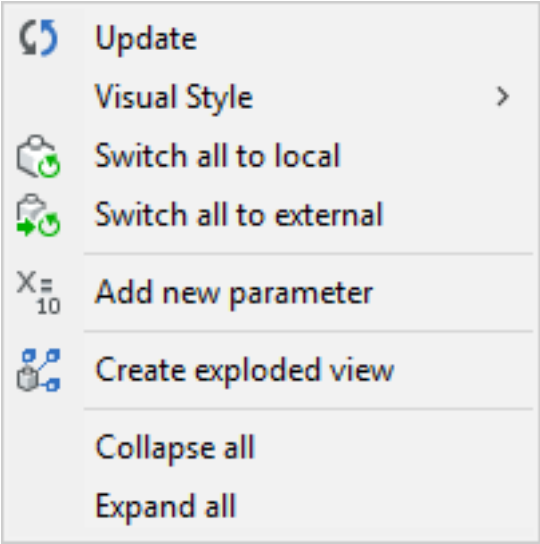

Figure 3.246

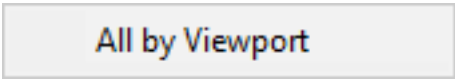

Figure 3.247

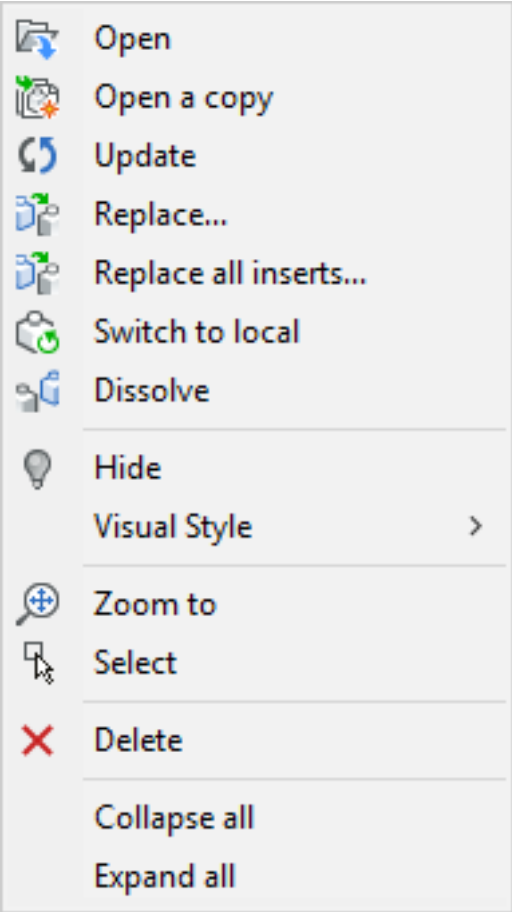

Figure 3.248

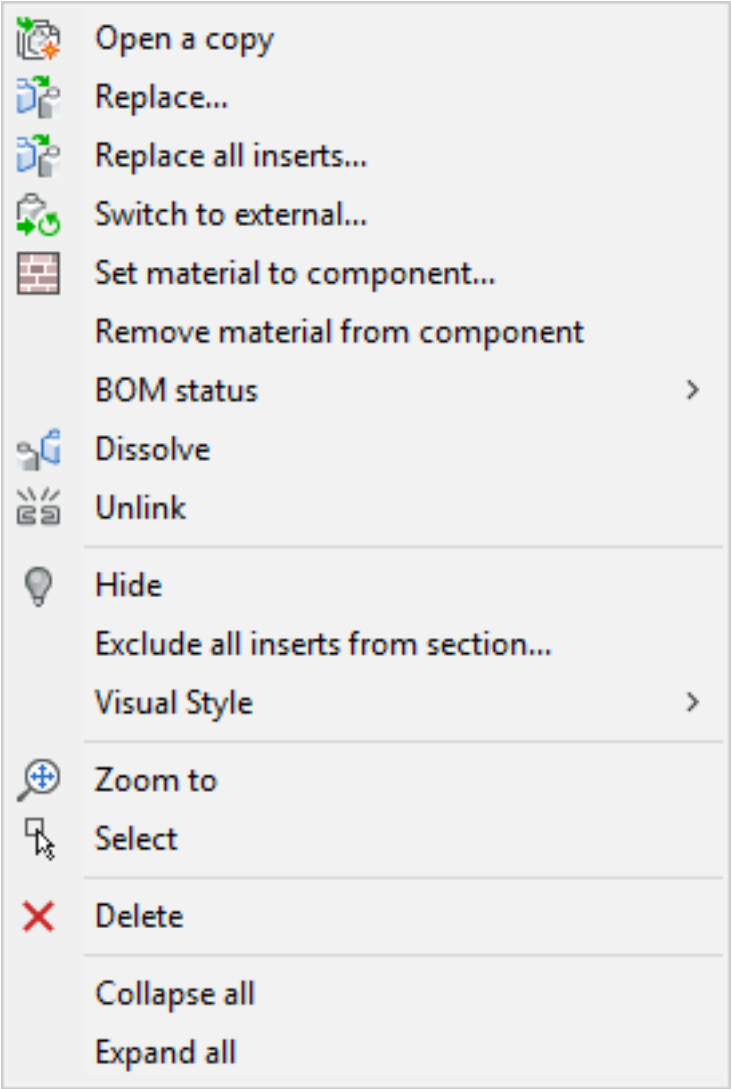
Open a copy
Replace...
Replace all inserts...
Switch to external...
Set material to component...
Remove material from component
BOM status
Dissolve
Unlink
Hide
Exclude all inserts from section...
Visual Style
Zoom to
Select
Delete
Collapse all
Expand all

Figure 3.249

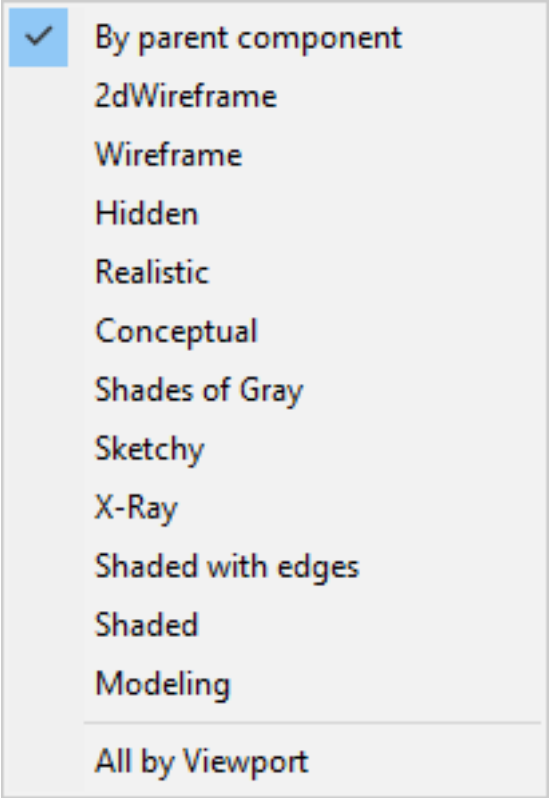

Figure 3.250

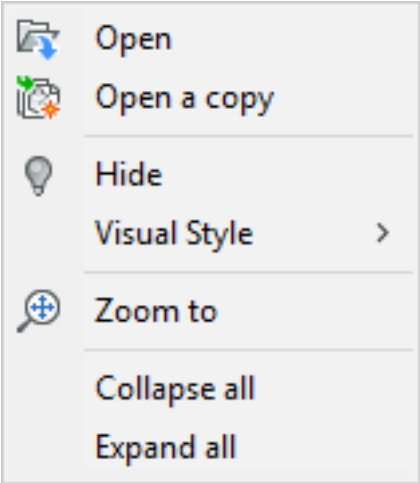

Figure 3.251

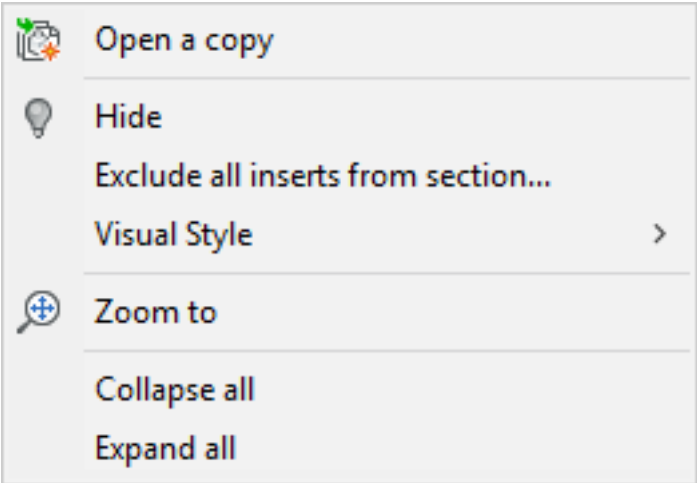

Figure 3.252

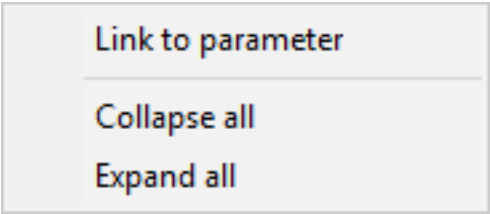

Figure 3.253

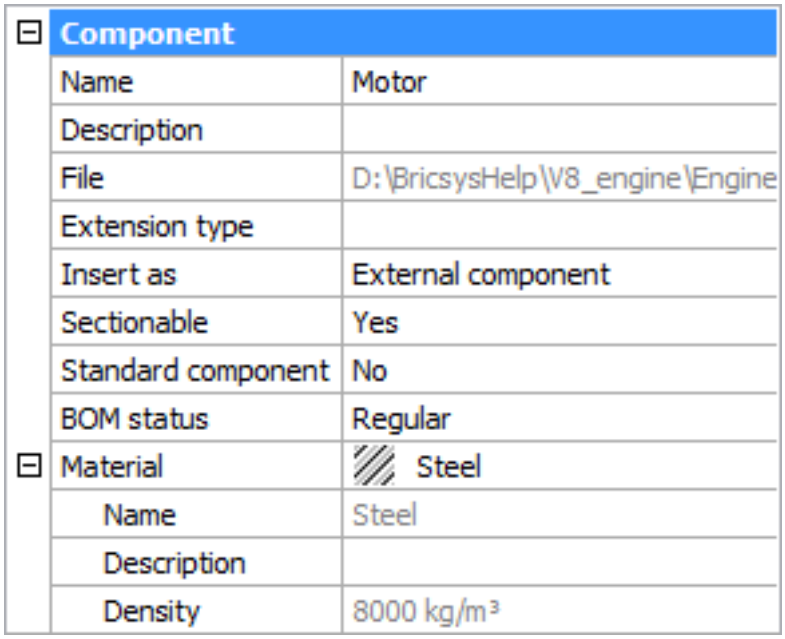

Component	
Name	Motor
Description	
File	D:\BricsysHelp\V8_engine\Engine
Extension type	
Insert as	External component
Sectionable	Yes
Standard component	No
BOM status	Regular
Material	Steel
Name	Steel
Description	
Density	8000 kg/m³

Figure 3.254

Component insert	
Name	Connecting_rod_assembly:3
Component name	Connecting_rod_assembly
Description	
Visible	Yes
Sectionable	Yes
Standard component	No
BOM status	Regular
Visual style	By parent component
File	Connecting_rod_assembly.dw
Material	<Inherit>
Name	Steel
Description	
Density	8000 kg/m³

Figure 3.255

Component insert	
Name	rod_beam:1
Component name	rod_beam
Description	
Visible	Yes
Sectionable	Yes
Standard component	No
BOM status	Regular
Visual style	By parent component
File	rod_beam.dwg
Material	<Inherit>
Name	Steel
Description	
Density	8000 kg/m³

3.6.6 Arrays of Components

Commands: ARRAY (6.4.20), ARRAYRECT (6.4.29), ARRAYPOLAR (6.4.28), ARRAYPATH (6.4.27), BMINSERT (6.8.14)
BricsCAD allows you to insert the same component multiple times in a regular way: all inserts can be distributed uniformly (at the same distance) along a line, a circle, or an arbitrary curve. Higher-order patterns (for example, rectangular or cylindrical) are also supported. This is achieved by using the technology of **associative arrays:** rectangular, polar, and path. Associative arrays are persistent entities, which can be edited (manually or automatically) at any moment after creation - to change the number of elements or distance between them. All arrays in your model are listed in the Mechanical Browser, where they can be edited. Any component can be arrayed - including parts, subassemblies, standard parts, and holes.

Creating an Array of Components

Use one of the array tools available in Assembly ribbon panel of Mechanical profile:

- Rectangular Array (6.4.29)
- Polar Array (6.4.28)
- Path Array (6.4.27)

(3.256) Another way to create an array of component is to use Multiple/Array option of Insert Component (6.8.14)

Figure 3.256

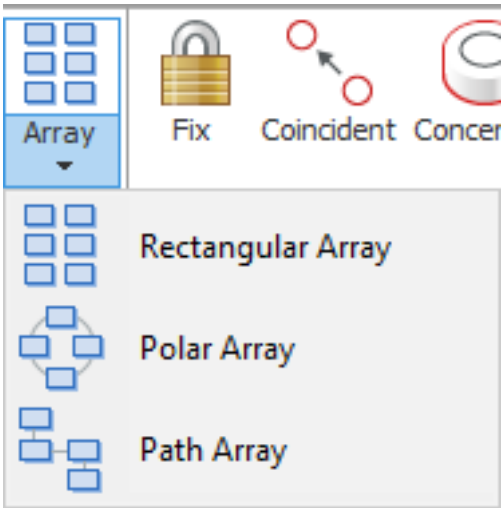

tool:

Arrays of Components in the Mechanical Browser

(3.257 on the next page) Arrays of components are represented as special nodes in the Mechanical Browser: they are named after the array type (Rectangular, Polar, or Path) followed with semicolon and the index of the array (for example, **Rectangular:1**, **Polar:2**, **Path:3**). These nodes have the same properties (3.6.7) as regular associative arrays. The properties can be used to change the number of elements in the array, distance/angle between them, and other array parameters. You can also assign a persistent expression to any property - it will be used to automatically recompute the value of the property upon changing its driving parameters. Each array node has two child nodes: **Source** and **Elements**. Under Source node you can find the inserted component and its parameters, while Elements node can be expanded into a list of array elements with the possibility to hide or change visual style of a particular element inside the array.

Figure 3.257

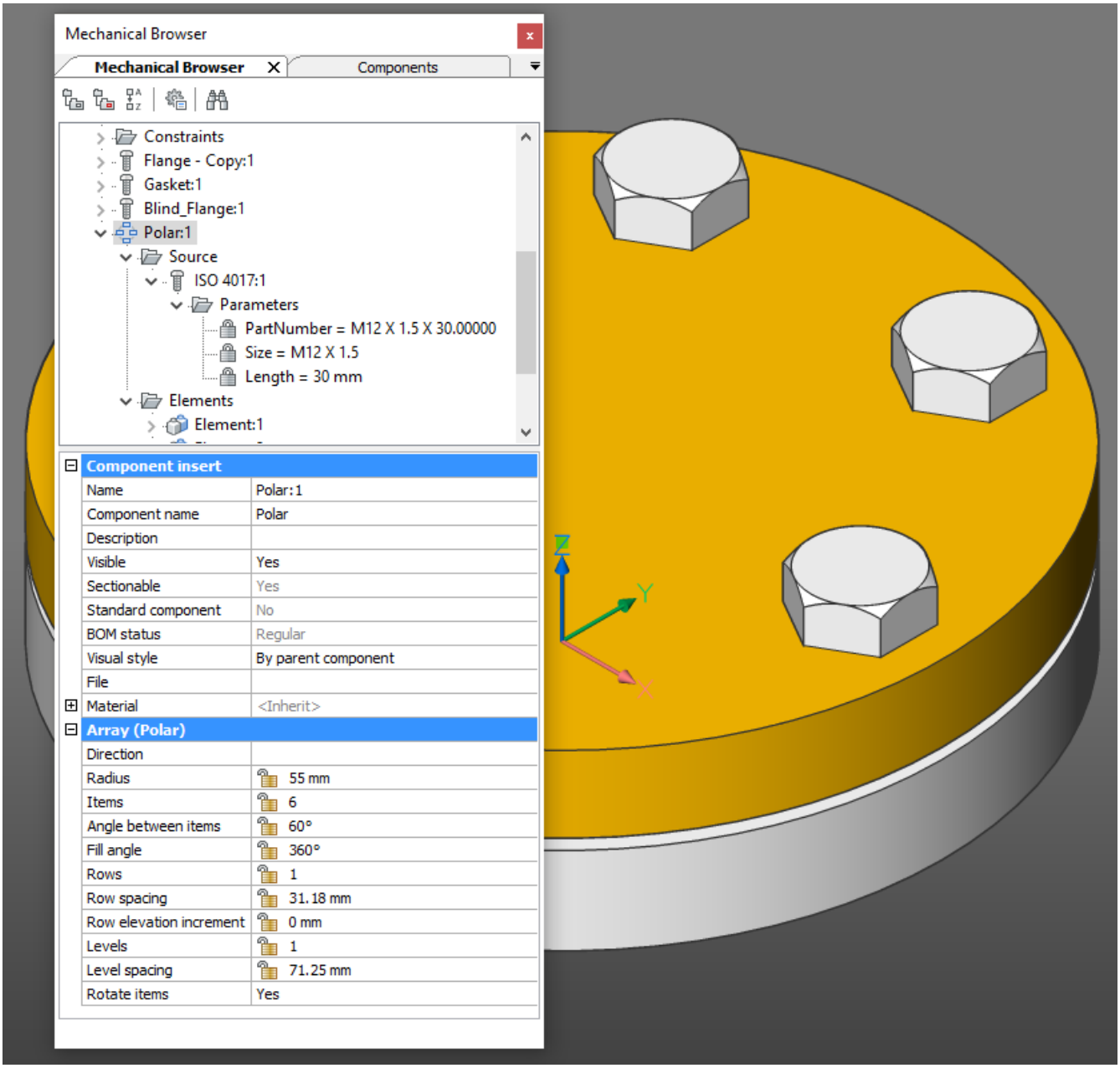

Arrays of Components and Bill of Materials

Arrays of components are transparent for product structure: components inside arrays are considered as inserted directly into the same assembly. So in a top-level BOM components inserted into top-level arrays are listed as a top-level components. The **Quantity** column in BOM is filled with the total number of inserts of the same component including the components inside arrays.

Arrays of Parametric Components, Standard Parts, and Holes

If a parametric component is inserted as an array, its parameter are still available for editing and linking with global parameters. Technically the parameters are associated with the source element of an array, and when this source element is edited parametrically, all other elements of the array are changed after it. Standard Parts and Holes are parametric components and you can edit their parameters inside the arrays. You can easily create a part with many holes and you can control the hole number, positions, and size parametrically plus insert a parametric bolt. This powerful technology allows you to create parametric flange assembly with multiple configurations.

3.6.7 Array Properties

Component array is an associative array made of a parametric component. Component arrays have special representation in the Mechanical Browser. (6.8.33) Component array have two main subnodes:

- Source - node that contains source object and its parameters. Source object can be presented as a component or subassembly with their own properties (3.6.5).
- Elements - node that contains all insstances of source object

(3.258 on the facing page) Component array context menu displayed by right mouse click on the array node while array (6.4.20) properties displayed automatically when selecting an array in the Mechanical Browser.

Context Menu

Component array context menu

Right click an array: (3.259 on page 2150)

- Dissolve: Dissolves an array created in the current drawing (See the BmDissolve (6.8.7) command).
- Unlink: Unlinks an array from 3D solid by dissolving the underlying component-based feature.
- Hide ( ) / Show ( ): Hides or shows the selected array.
- Exclude all inserts from section: Sets the **Sectionable** property of all similar inserts to **NO**. Defines whether an insert is affected by the ViewSection (6.31.10) command.
- Visual Style: Displays the **Visual Style** menu. Visual Styles (6.31.13) that are saved in the current drawing are available.

(3.260 on page 2151)

- By Viewport: Renders the selected array according to the current viewport shademode (see the ShadeMode (6.27.29) command).
- All by Viewport: Renders all arrays according to the current viewport shademode (see the ShadeMode (6.27.29) command).
- Zoom to: Zooms to the selection set.
- Select: Selects the array.
- Delete: Removes the selected array from the assembly.
- Collapse all: collapses the main component and all components and subcomponents.
- Expand all: expands the main component and all components and subcomponents.

Figure 3.258

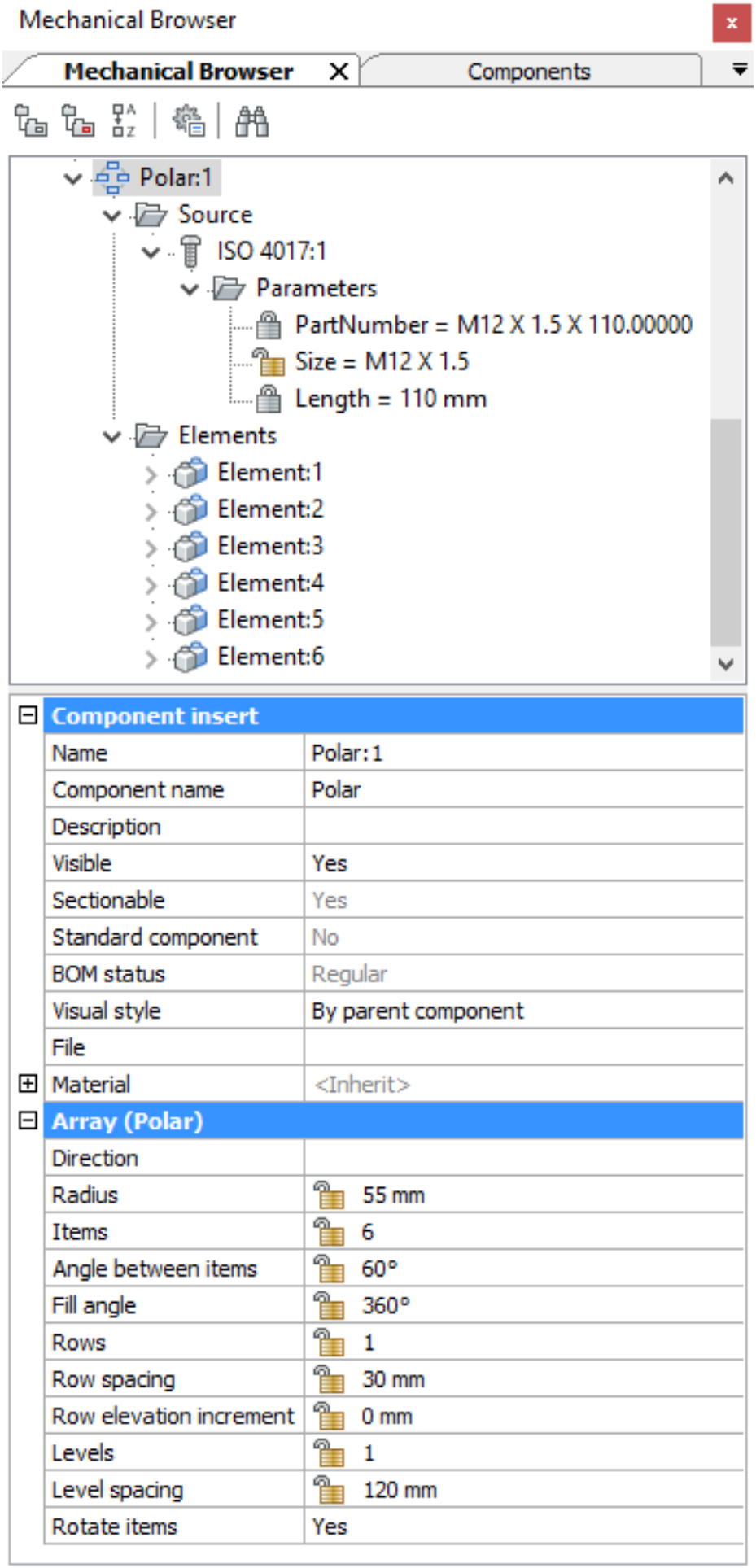
Mechanical Browser
Mechanical Browser
Components
Polar:1
Source
ISO 4017:1
Parameters
PartNumber = M12 X 1.5 X 110.00000
Size = M12 X 1.5
Length = 110 mm
Elements
Element:1
Element:2
Element:3
Element:4
Element:5
Element:6
Component insert
Name Polar:1
Component name Polar
Description
Visible Yes
Sectionable Yes
Standard component No
BOM status Regular
Visual style By parent component
File
Material <Inherit>
Array (Polar)
Direction
Radius 55 mm
Items 6
Angle between items 60°
Fill angle 360°
Rows 1
Row spacing 30 mm
Row elevation increment 0 mm
Levels 1
Level spacing 120 mm
Rotate items Yes

Related Commands

3dArray (6.3.2) - creates 3D arrays. -Array (6.4.21) - creates a polar or rectangular array of entities; displays prompts at the command bar. ArrayClassic (6.4.22) - creates a static polar or rectangular array of entities through a dialog box. ArrayEdit (6.4.25) - allows editing associative array entities and their source entities. ArrayPath (6.4.27) - associatively distributes entity copies evenly along a path into multiple rows, and levels. ArrayPolar (6.4.28) - associatively distributes entity copies evenly in a circular pattern about a center point or axis of rotation, using multiple rows, and levels. ArrayRect (6.4.29) - associatively distributes entity copies into any number of rows, columns, and levels. MInsert (6.21.17) - inserts arrays of blocks.

Figure 3.259

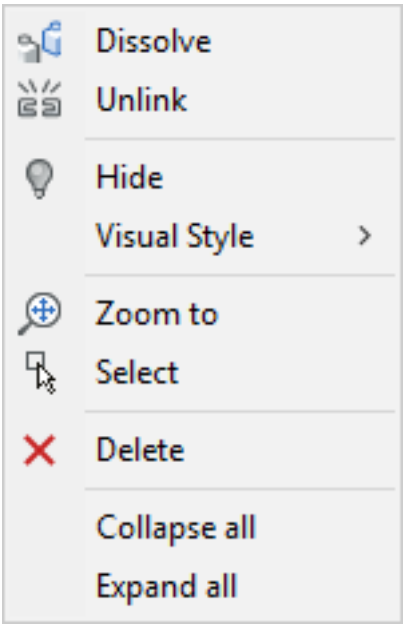

Figure 3.260

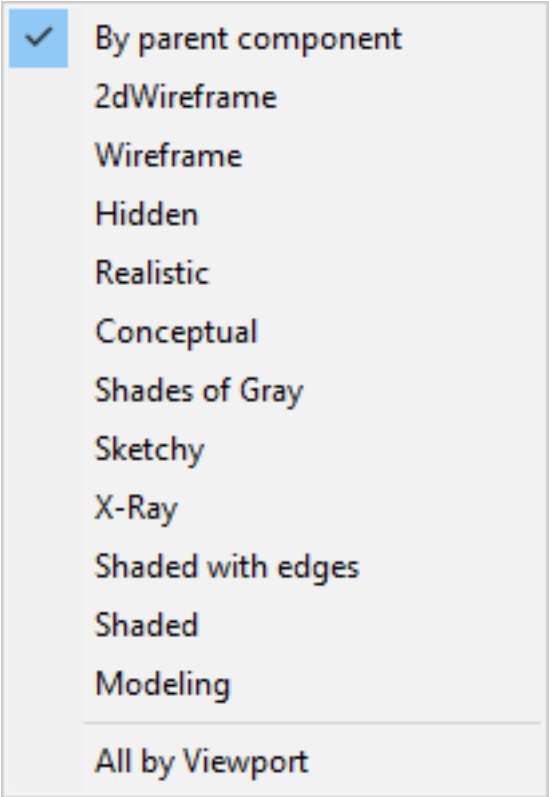
By parent component
2dWireframe
Wireframe
Hidden
Realistic
Conceptual
Shades of Gray
Sketchy
X-Ray
Shaded with edges
Shaded
Modeling
All by Viewport

3.6.8 Bill Of Materials

Commands: BMBOM (6.8.2), BMBOMPANELOPEN (6.8.4), BMBOMPANELCLOSE (6.8.3) An engineering Bill of Materials (BOM) is a list of unique mechanical components used in an assembly. In BricsCAD the list is represented as a table entity (see Tables (1.21.25)) and can be placed at any location in the drawing area. Each entity has its own serial number (starting with 1), name, and number of occurrences. It is also possible to view and configure Bills of Materials using the Bills of Materials Manager (3.6.1).

Bill of Materials types

There are three different ways to list a Bill of Materials in BricsCAD. The difference is the way the components are listed:

- **Top level** lists top-level components only. Top-level components are components inserted directly into the main assembly. This type of BOM lists only the main components with no details of subcomponents.
- **Bottom level** lists bottom-level (parts) only. Bottom-level components are terminal parts that do not contain other parts or subassemblies. This type of BOM lists all parts in the main assembly, regardless of which component the parts belong to.
- **Hierarchical** lists all components. Each component has its subcomponents listed directly below. The serial numbers for subcomponents will be formed as a sequence of numbers separated by dots (for example, "1.2.3"). This type of BOM allows you to see the assemble hierarchy in the Bill of Materials table.

NOTE	Control which parts are included in a Bill of Material with the **BOM status** property. The level of a component in a BOM table is set in relation to the **BOM status** of all related components. For example, a component with its BOM status set to **Terminal** will always be considered bottom-level, even if it contains other parts or subassemblies.

Example: Tripod assembly (3.261 on the next page)

Type	**Bill of Material**
Top level	(3.266 on page 2159)
Bottom level	(3.267 on page 2159)
Hierarchical	(3.268 on page 2160)

Figure 3.261

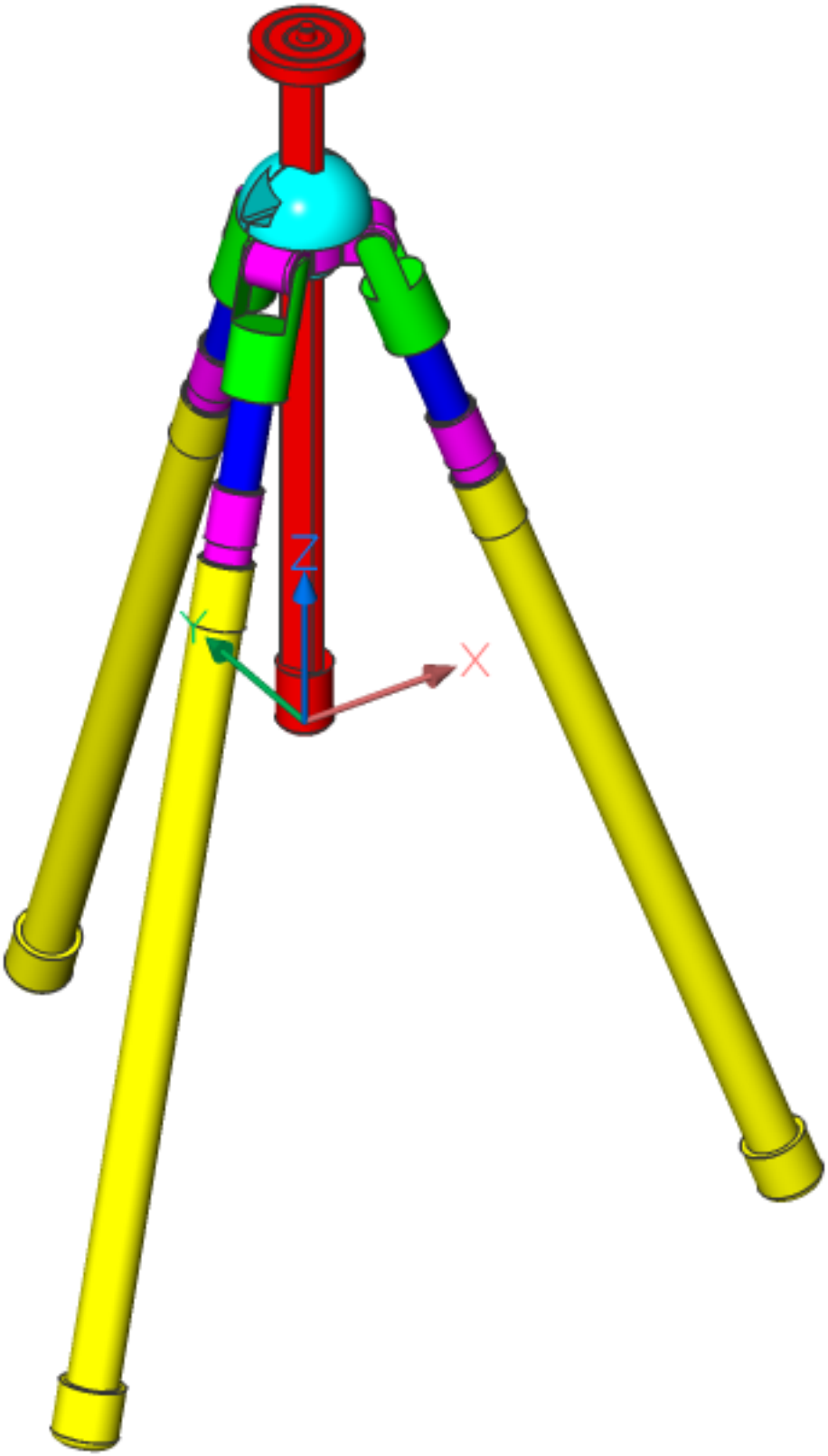

Counting mode

For hierarchical BOM tables, two counting modes are supported:

- **Count all instances** - for subassemblies and parts, the BOM table will list the total number in the entire assembly.
- **Count instances in parent component** - for subassemblies and parts, the BOM table will list the total number in the parental component. The parent component is treated as the root component.

For example, the main **Tripod assembly** contains 3 **Tripod foot assemblies.** Each instance of a **Tripod foot assembly** contains 1 **Bond assembly** and 1 **Tube assembly.** If the **counting mode** is set to **Count all instances**, the result is: Bill of Materials Tripod Assembly (count all instances) No. Component Quantity 1 Tripod assembly 1 1.1 Tripod foot assembly 3 1.1.1 Bond assembly 3 1.1.2 Tubes assembly 3 If the **counting mode** is set to **Count instances in parent component,** the result is: Bill of Materials Tripod Assembly (count instances per component) No. Component Quantity 1 Tripod assembly 1 1.1 Tripod foot assembly 3 1.1.1 Bond assembly 1 1.1.2 Tubes assembly 1 From BricsCAD V20.2, the default value for the **counting mode** is **Count instances in parent component.** You can change the counting mode via the BOM Manager (3.6.1) or with BMBOM (6.8.2) command when you add the table.

NOTE	Before BricsCAD V20.2, all hierarchical BOM tables used **Count all instances** mode by defualt. When these tables are updated in BricsCAD V20.2 or later, **Count instances in parent component** mode will become the default. This may result in different quantities for some parts. If necessary, manually change the counting mode with the BOM Manager (3.6.1)

BOM columns

By default, the BOM table contains 3 columns; the number, the name and the number of inserts in the assembly. Use the Configure option of the BmBom command to add more columns; Description, Density, Volume, Mass, Material, Thickness (for sheet metal parts), and Parameters (for parametric components (1.22.24)). It is possible to add any built-in component property, instances and block references to the BOM table. Custom formula fields are also supported. This is because BOM tables are based on DataExtraction (6.10.1) technology. (3.262) **BOM**

Figure 3.262

Bill of Materials tripod_main_assy					
No.	Component	Quantity	Density	Volume	Mass
1	tripod_axis_assy	1	8000.00 kg/m³	330.77 cm³	2.65 kg
1.1	tripod_axis_prt	1	8000.00 kg/m³	194.42 cm³	1.56 kg
1.2	tripod_crosspiece_prt	1	8000.00 kg/m³	60.06 cm³	0.48 kg
1.3	tripod_sphere_prt	1	8000.00 kg/m³	76.29 cm³	0.61 kg
2	tripod_foot_assy	3	8000.00 kg/m³	166.24 cm³	1.33 kg
2.1	bond_assy	3	8000.00 kg/m³	21.32 cm³	0.17 kg
2.1.1	tripod_bond_prt	3	8000.00 kg/m³	21.32 cm³	0.17 kg
2.2	tubes_assy	3	8000.00 kg/m³	144.92 cm³	1.16 kg
2.2.1	lower_tube_prt	3	8000.00 kg/m³	62.85 cm³	0.50 kg
2.2.2	middle_tube_prt	3	8000.00 kg/m³	34.83 cm³	0.28 kg
2.2.3	upper_tube_prt	3	8000.00 kg/m³	47.24 cm³	0.38 kg

with Density, Volume, and Mass. Multiple inserts of the same parametric component (1.22.24) are grouped in separate BOM rows dependant on value. (3.263 on the facing page)

Figure 3.263

Bill of Materials Bookshelf					
No.	Component	Quantity	L	T	W
1	Frame Board	2	360.0	20.0	200.0
2	Frame Board	2	700.0	20.0	200.0
3	Shelf Board	2	266.7	2.5	200.0
4	Shelf Board	2	466.7	2.5	200.0

Visible and invisible columns It is possible to make any column in the BOM table invisible. Invisible columns will not appear in the table in the document. However, you still can use these columns in formulas. Invisible columns will also be displayed in the BOM Manager. (3.6.1)

Property sets You can list properties of mechanical components and the properties of entities, e.g. block references in BOM tables. This is because BOM tables use DataExtraction (6.10.1) technology. However, these properties are not always necessary. In large assemblies, these properties could affect performance negatively. This is because BricsCAD caches properties during BOM table creation. Property sets are built-in sets of properties. You can choose the most optimal set of properties for your needs. Currently, the following property sets are supported:

- **Mechanical only** - only properties of mechanical components will be listed. Default property set.
- **All except coordinates** - lists all properties of components except coordinate ones. Coordinate properties are typically used only for component instances. They may take significant time to compute.
- **All properties** - lists all possible properties of components and component instances.

You may change the property set for a BOM table in the BOM Manager (3.6.1) or use BMBOM (6.8.2) when you add a new table.

Filter a BOM table

It is possible to filter parts that will form the Bill of Material. Filter works in the same way as the DataExtraction (6.10.1) command: First, all parts in the assembly, at the required level (top, bottom or hierarchical), are matched against the filter expression. Then, only those parts that have passed the filter will be included in the BOM. The filter expression may not refer to BOM columns because filtering is done before the BOM is generated. For example, it is possible to create a filter for all standard parts because **Is standard** is a normal property of the component. However, it is not possible to create a filter to filter out all parts with a quantity greater than 1.

Syntax description:

Operator	Meaning
==	equal to
!=	not equal to
<	less than
>	greater than
<=	less than or equal to
>=	greater than or equal to

Relational operators:

- Property names should be enclosed in quotes.
- Relational operators could be combined using 'and' and 'or' operators. Operator 'and' will result in 'true' if both sides of the operator are true. Operator 'or' will result in 'false' if either left or right side of the operator is true.
- Logical operators "and" and "or" are case sensitive.
- Use '(' and ')' to combine two operators into one.
- String values are enclosed in double quotation marks ""
- Relational operators for strings are case sensitive.

For example, to get a BOM of all standard parts, you may use the following expression:

Sort a BOM table

There are three sorting modes for BOM tables:

- **Automatic order** - the table content will be sorted in order: component name, physical material name, thickness (if applicable), parameters (in alphabetic order) and finally, quantity.
- **Natural order** - the table content will not be sorted. Instead, all components will be placed in the order of their appearance in the document. In most cases, parts added earlier will proceed parts added later.
- **Custom order** - the table content is sorted according to the columns you select. If no columns are specified, the natural order is used.

Formula fields

A Bill of Materials supports formula fields. The same syntax is used in the DataExtraction (6.10.1) command. **FormulaExpression** is the expression in the format of **\AcExpr** formula fields. This can contain constants such as PI or functions such as SIN (see Use Expressions (1.14.7)). An operand in an expression can be a **ColumnTitle** enclosed in arrow brackets (<>). For instance, formula **=<Mass>/<Volume>** calculates the average density of the component. Currently, a formula cannot refer to other formula columns. All columns referred to in the formula must be present in the table. You can still use columns displayed as invisible in the BOM table in formula expressions. For distance, area, volume and mass properties, the values will be converted to the **user-defined** unit before substituting to the formula expression. If the **user-defined** unit is not set, then the document unit will be used. For mass property, kilogram will be used for metric documents and lbs (pound) will be used for imperial documents.

Column units

You can adjust the **units placement** mode for columns that have associated units. The following options are available:

- **Don't show units** - the BOM table will not display units for this column
- **In column title** - if all values in the table have the same unit or may be converted to a common unit, all values will be converted to that common unit. The unit name will be added to the column title. The common unit will be picked in the following order:
  1. A unit set by you.
  2. If the property is distance, area, volume or mass, and the unit mode is **Best for all values**, the best representation for the majority of values is used.
  3. If all values have the same unit, this will be used.
- **In cell** - the unit name will be added to the value. Value and unit will be displayed in the same cell.
- **In additional column** - the unit name will be placed in its own column.

You can set the **Unit mode** for distance, area, volume and mass to define the units used to display a particular value. For example, if there are masses from 1 gram to several tons, choose **Best for each value** to display each mass converted to the most suitable mass unit. To see all masses in kilograms, set kilograms as the **user-defined** unit for the column. **Best for all values** is the default. **Units mode** options:

- **Don't show units** - units are not displayed
- **Best for all values** - the unit with the best representation for the majority of the values is displayed.
- **User-defined** - you choose the unit to display.
- **Best for each value** - the unit most suitable for each value is displayed. The **In column title** mode of the **Unit placement** will automatically switch to **In additional column** mode.

NOTE	If the user-defined unit is set for a column and this column is used in a formula field, then the values converted to that unit will be substituted in the formula. Otherwise, the document unit will be used.

Footer

The Bill of Materials table supports a footer. To define which columns will form the footer set the **Footer type** for the required columns:

- **No footer** - the column will not be included in the footer row.

- **Sum** - the sum of all values for each individual component instance will display in the footer. **Note** this not normally the equivalent of the sum of all values displayed in the table. This is because the number of each component is used. For formula fields, the sum of values for Quantity=1 will be used.
- **Average** - the average value, of all values, for each individual component, is displayed in the footer. For formula fields, the sum of values for Quantity=1 will be used.
- **Minimal** - the minimal value of all values for each individual component is displayed in the footer. For formula fields, the sum of values for Quantity=1 will be used.
- **Maximal** - the maximal value of all values for each individual component is displayed in the footer. For formula fields, the sum of values for Quantity=1 will be used.

If all columns have the footer type **No footer**, the footer row will not display.

Templates

You can save a BOM configuration as a template and create new BOM tables with this template. The template file contains all necessary data. It includes table type, title, filter and set of columns with all the associated properties. You can use **<NAME>** in the title as a placeholder for the actual name of the assembly. For example, if your assembly name is **My Assembly** and the title of the BOM is specified as **Bill of Materials for <NAME>**, the displayed title of the BOM will be **Bill of Materials for My Assembly**, as **My Assembly** will be substituted for **<NAME>** in the title. By default, BOM template files have a .BOM extension. A BOM template file is an extension of the Data Extraction Definition file (.dxd). (2.12.8) However, you cannot use a .dxd file as a BOM template. This is because some BOM-specific data will be absent. You can not use a .BOM file to define a DataExtraction (6.10.1) template. You can edit template files in any text editor. However, Bricsys recommends that you use the BMBOM (6.8.2) command or the Bills of Materials Panel (3.6.1) to create and edit template files.

BOM status

(3.264) Each component has a **BOM status** property. You can use this to control the behavior of the component

Figure 3.264

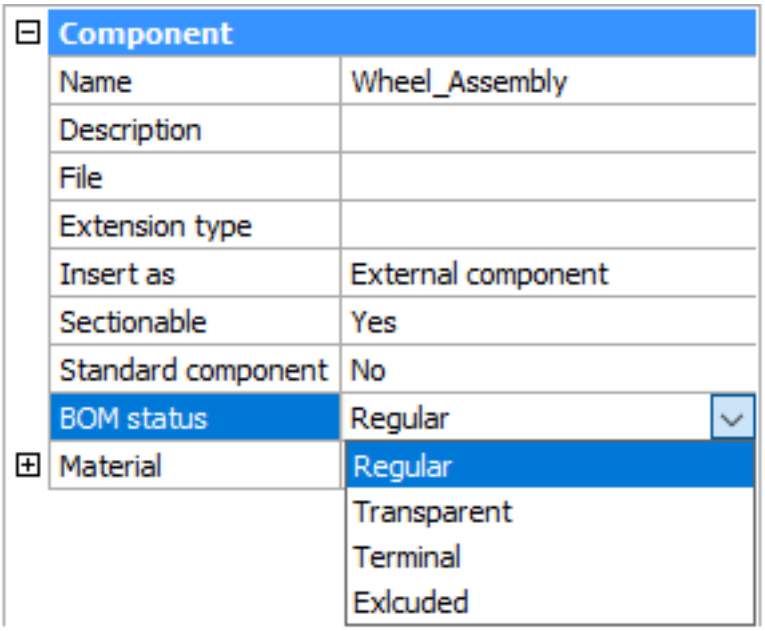

in **Bill of Materials** tables. This property may take one of the following values:

- **Regular** - the component will appear in a Bill of Materials at the same position as the assembly structure and the default value of the selected mode for a Bill of Materials.
- **Transparent** - the component acts as a transparent container for its subcomponents. The component will not appear in the Bill of Material but subcomponents may appear in the BOM. This will depend on their BOM status, position in the assembly structure and the mode of the BOM table.
- **Terminal** - the component will be treated as a leaf component (has no subcomponents). This is useful for complex parts or standard components.
- **Excluded** - the component and its subcomponents will not appear in the Bill of Materials.

To set the BOM Status of an external or root component

1. Open the file that contains the component.
2. Select the root component in the Mechanical Browser (6.8.33).
3. Set the **BOM status** property.

To set the BOM Status of a local component

1. Select the component in the Mechanical Browser (6.8.33).
2. Right-click on the selected node to open the context menu.
3. Select a BOM status from the BOM Status submenu. (3.265)

Figure 3.265

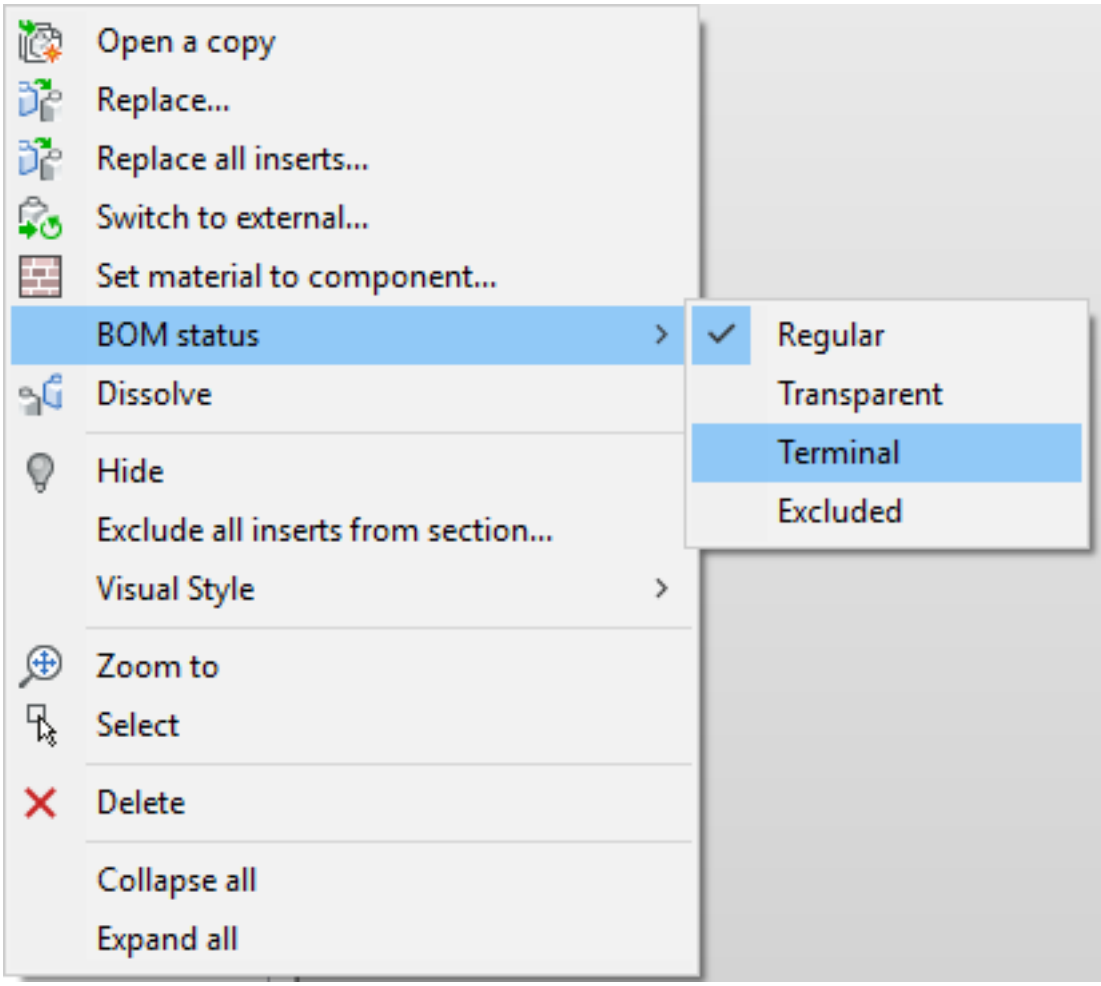

NOTE	It is not possible to set the BOM status via the context menu for local components that are inserted into an external component. To do this you must open the component that contains the local component.

Figure 3.266

Bill of Materials tripod_main_assy		
No.	Component	Quantity
1	tripod_axis_assy	1
2	tripod_foot_assy	3

Figure 3.267

Bill of Materials tripod_main_assy		
No.	Component	Quantity
1	lower_tube_prt	3
2	middle_tube_prt	3
3	tripod_axis_prt	1
4	tripod_bond_prt	3
5	tripod_crosspiece_prt	1
6	tripod_sphere_prt	1
7	upper_tube_prt	3

Figure 3.268

Bill of Materials tripod_main_assy		
No.	Component	Quantity
1	tripod_axis_assy	1
1.1	tripod_axis_prt	1
1.2	tripod_crosspiece_prt	1
1.3	tripod_sphere_prt	1
2	tripod_foot_assy	3
2.1	bond_assy	3
2.1.1	tripod_bond_prt	3
2.2	tubes_assy	3
2.2.1	lower_tube_prt	3
2.2.2	middle_tube_prt	3
2.2.3	upper_tube_prt	3

3.6.9 Exploded Representations

Commands: BMEXPLODE (6.8.8), BMEXPLODEMOVE (6.8.9), BMTRAILINGLINES (6.8.26), VIEWBASE (6.31.3). The exploded representation functionality creates associative exploded representations of assemblies and does not modify the assembly itself. Exploded representations are stored in dedicated blocks which can be edited and inserted according to your needs. You can also generate drawing views from the exploded representations. Exploded representations are associative. Each part in an exploded representation is linked with the corresponding part in the assembly. Use BMBALLOON (6.8.1) to update exploded representations to the current state of the assembly as well as place balloon annotations on the corresponding drawing view(s). (3.269)

Figure 3.269

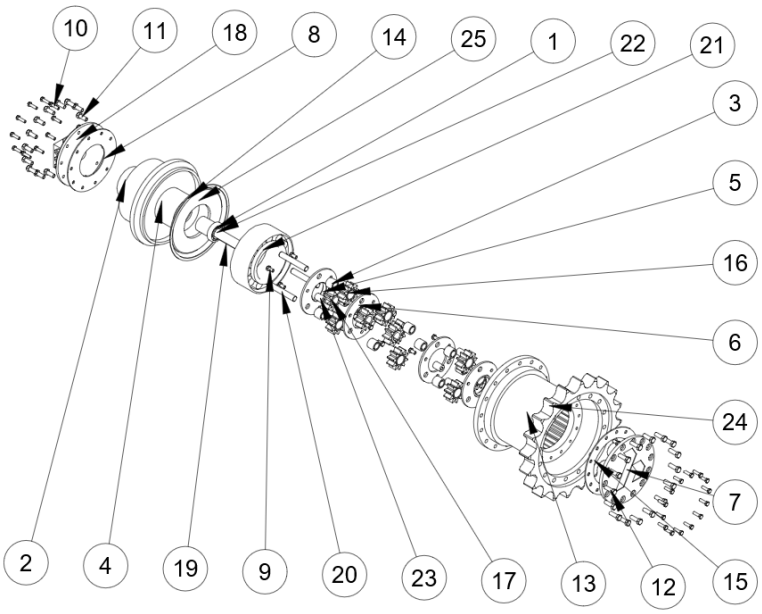

Bill of Materials Drive_Assembly		
No.	Component	Quantity
1	BBRG-03	2
2	BBRG-03	1
3	BBRG-60	9
4	Body	1
5	Carrier_1	2
6	Carrier_2	2
7	Cover	1
8	Cover_Interal_Seal	1
9	DIN 933	12
10	DIN 933	24
11	DIN 933	16
12	DIN 933	16
13	Drum	1
14	External_Medium_Seal	1
15	External_Seal	1
16	Gear_Planet	9
17	Gear_Sun	3
18	Internal_Cover	1
19	Key	1
20	Pin	3
21	RLR BRG-32	1
22	Shaft	1
23	Sleeve	6
24	Sprocket	1
25	Washer	1

Levels of the exploded representation

Exploded representations contain references to the components which makes them quite lightweight. Two levels of the exploded representation are supported: Top and Bottom.

- **Top Level**: The exploded representation contains references to the top-level components only. Top-level components are components inserted directly into the main assembly. A top-level component in such as an exploded representation is not exploded further - all its parts and subassemblies remain assembled. A top-level exploded representation allows you to see the basic composition of your assembly.
- **Bottom level**: The exploded representation contains references to the bottom-level components only. Bottom-level components are terminal parts, which do not contain other parts or subassemblies. Bottom-level exploded representations allow you to view all parts in isolation.

NOTE	If **Bottom level** is selected and there are some middle-level components containing not only inserts of components but also other entities, these entities will be lost in the exploded representation because it is not possible to reference them correctly. Those entities should be converted into corresponding bottom-level components first.

Algorithms

BricsCAD provides three algorithms to automatically create exploded representations and a Manual mode.

- The **Table by Type** algorithm creates a table-like explosion where components of the same type are grouped in rows.
- The **Linear** algorithm finds the disassembly sequence of components in a given direction and orders the components. **Note:** It takes into account possible physical collisions between components. The components can be moved by the algorithm only if there are no other components (not yet moved), which block them.
- The **Automatic** algorithm finds the disassembly sequence of components with respect to the assembly hierarchy taking. It takes into account all possible physical collisions. For each part or subassembly, the direction of movement is identified automatically. You don't need to do anything.
- The **Manual** algorithm creates an exact copy of the assembly ready for custom edit. In this mode, you can create a custom exploded representation without a change to the main assembly.

Example: the Main_Drive_Shaft_Assembly (3.270)

Figure 3.270

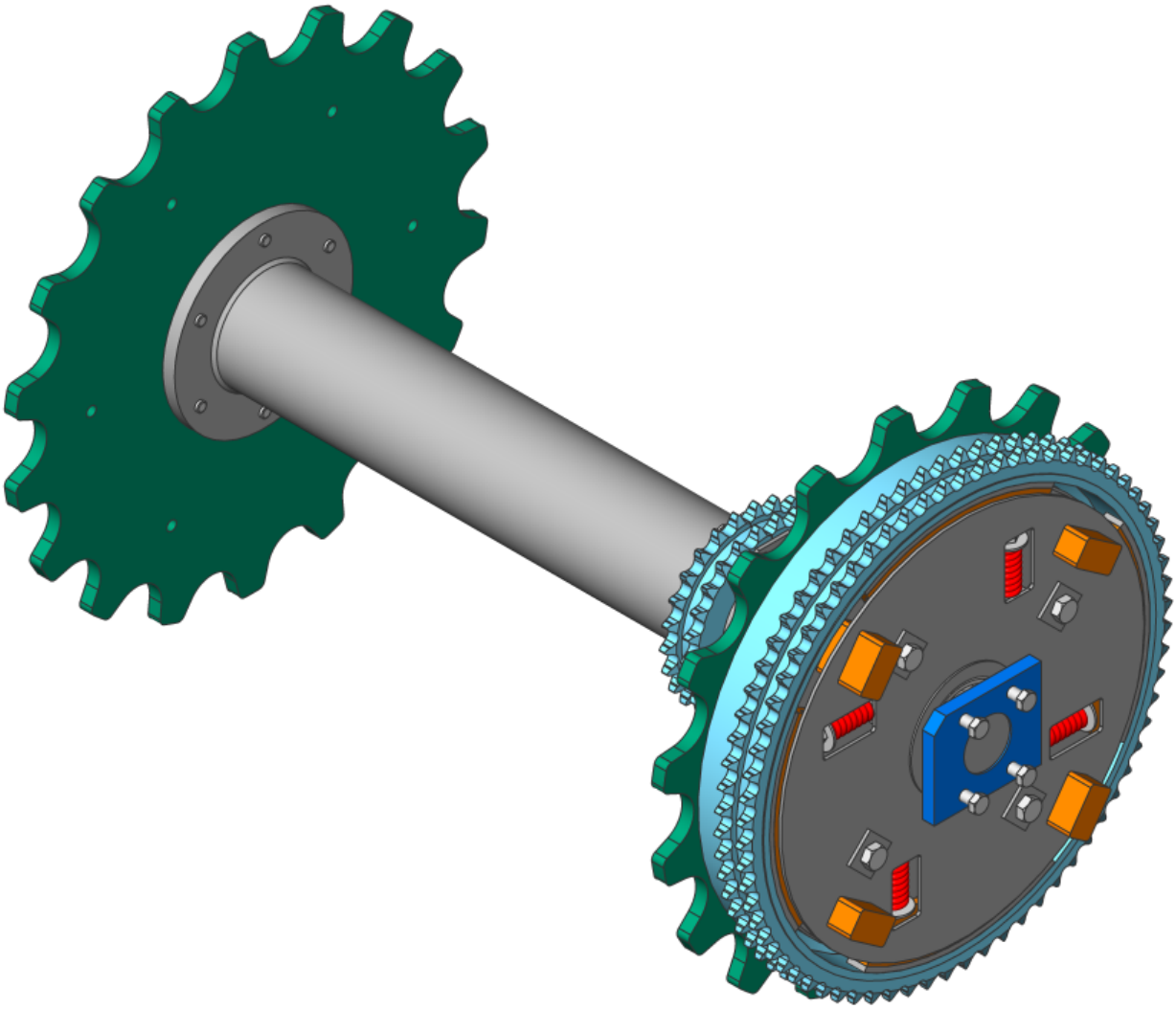

	Table by types	Linear	Automatic
Top level	(3.274 on page 2169)	(3.275 on page 2170)	(3.276 on page 2170)
Bottom level	(3.277 on page 2171)	(3.278 on page 2172)	(3.279 on page 2172)

Steps and animations

Exploded views may contain one or several steps, which describe a particular assembly or disassembly sequence. Each step corresponds to a set of components that should be moved at this particular stage in order to assemble or disassemble the main assembly. All exploded representation algorithms automatically create all the required steps. You can also delete, merge, split, move, or add extra steps. Each step has a unique name that can be used to describe the step. It is possible to animate a particular step as well as the entire sequence of steps, both indirect and reverse directions (to get disassembly and assembly animations). In order for the animation to work properly, an initial step that defines the initial state of the assembly must be present in the exploded representation. Use the **Auto hide** property of the exploded representation to automatically hide components that are not important for a particular step during the animation.

Edit exploded representations

Because each exploded representation is stored as a block, it is possible to edit the exploded representation with the block editor (1.22.2). **Warning:** Do not use the REFEDIT (6.26.13) command to edit exploded representations. This command is incompatible with exploded representation steps. To open the exploded representation for edit: right-click at the required exploded representation in the Mechanical Browser (6.8.33) and select "Edit" from the context menu. The block editor (1.22.2) will open automatically. You can also open the exploded representation for edit at the end of the BMEXPLODE (6.8.8) command. When the exploded representation is open for edit, you can change the state of the current step. By default, this is the last step made by the algorithm. However, you can change this. Use the **Current step** property of the exploded representation in the browser, or right-click at the desired step in the Mechanical Browser (6.8.33) and select "Apply" from the context menu.

NOTE	If you change the current step you will discard all unsaved modifications as well as any operation on steps. Make sure that all modifications are saved before you change the current step or perform any other operation.

Use DMMOVE (6.12.17), MOVE (6.21.29), DMROTATE (6.12.25), and BMEXPLODEMOVE (6.8.9) to move components, inside the exploded representations, to the required positions. BMEXPLODEMOVE (6.8.9) will automatically add all necessary steps after the current step. For other operations save the current step after the edit is complete. Only the difference between the current step and the previous one is stored. It is also possible to change the exploded representation by performing operations on steps. For example, if you remove a step, all components moved at this step will be returned to their respective positions before that step. Save the current step once you have fined the edit otherwise, changes will be discarded.

Trailing lines

(3.271 on the next page) Trailing lines help explain the relationship between parts. It is a 3D polyline that represents a trajectory and displays the movement of a part during the disassembly process. Use BMTRAILINGLINES (6.8.26) to add trailing lines to an exploded representation that is open for edit. This tool will create all trailing lines. The information from the exploded view steps is used to do this. You can generate trailing lines for all parts or for a subset of parts. For a subset, trailing lines will be built for parts from that subset only (although only necessary trailing lines will be added. Some parts may not have trailing lines at all). You can also manually select two parts to add a trailing line between. When a trailing line is computed, the algorithm automatically determines the location of the part and the location from whence the part was removed to compute the trajectory. It takes into account the movements of both parts. Each trailing line is displayed in the mechanical browser. With the mechanical browser, you can see all trailing lines in the model; highlight, select and zoom to parts connected with the selected line; rename or remove the trailing line. You can edit the trailing line(s) with the standard 3D polyline edit tools. (3.272 on the following page)

Figure 3.271

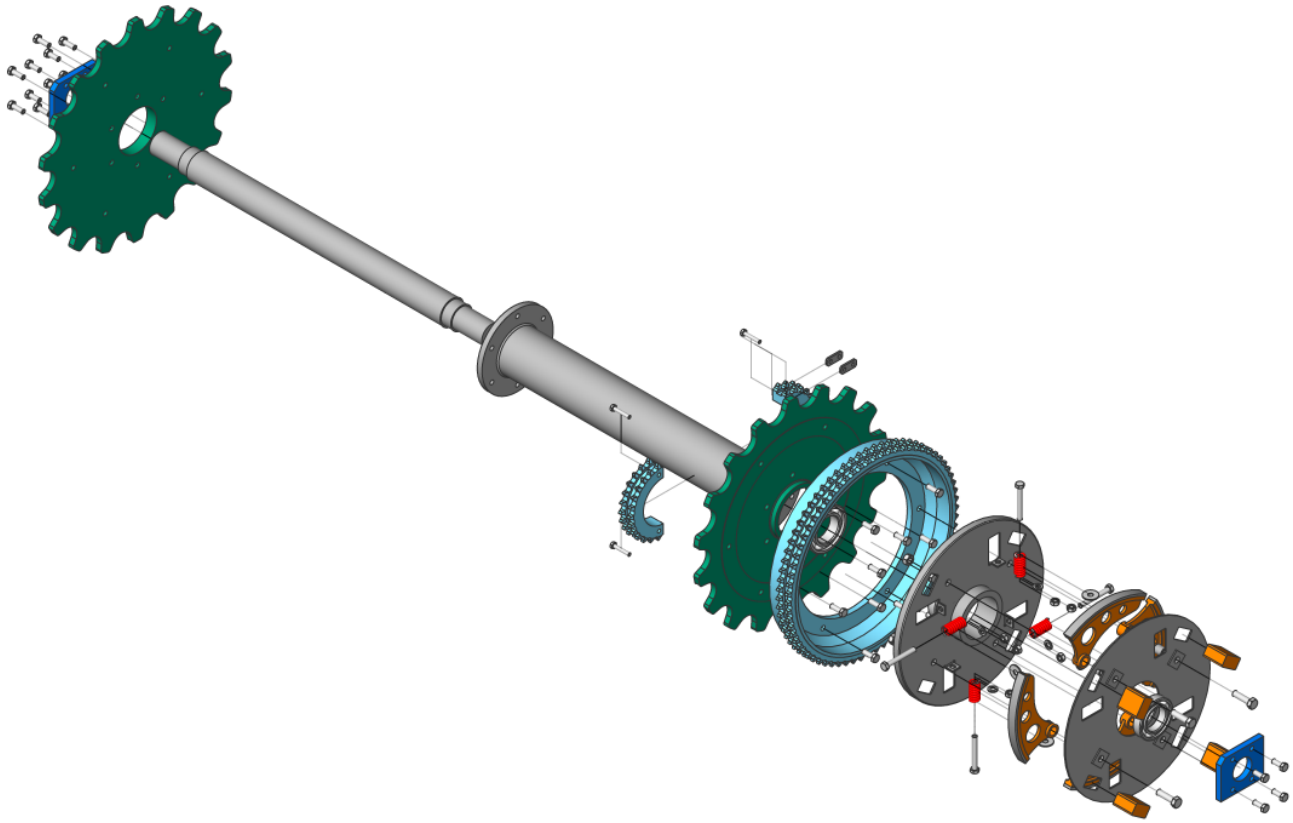

Figure 3.272

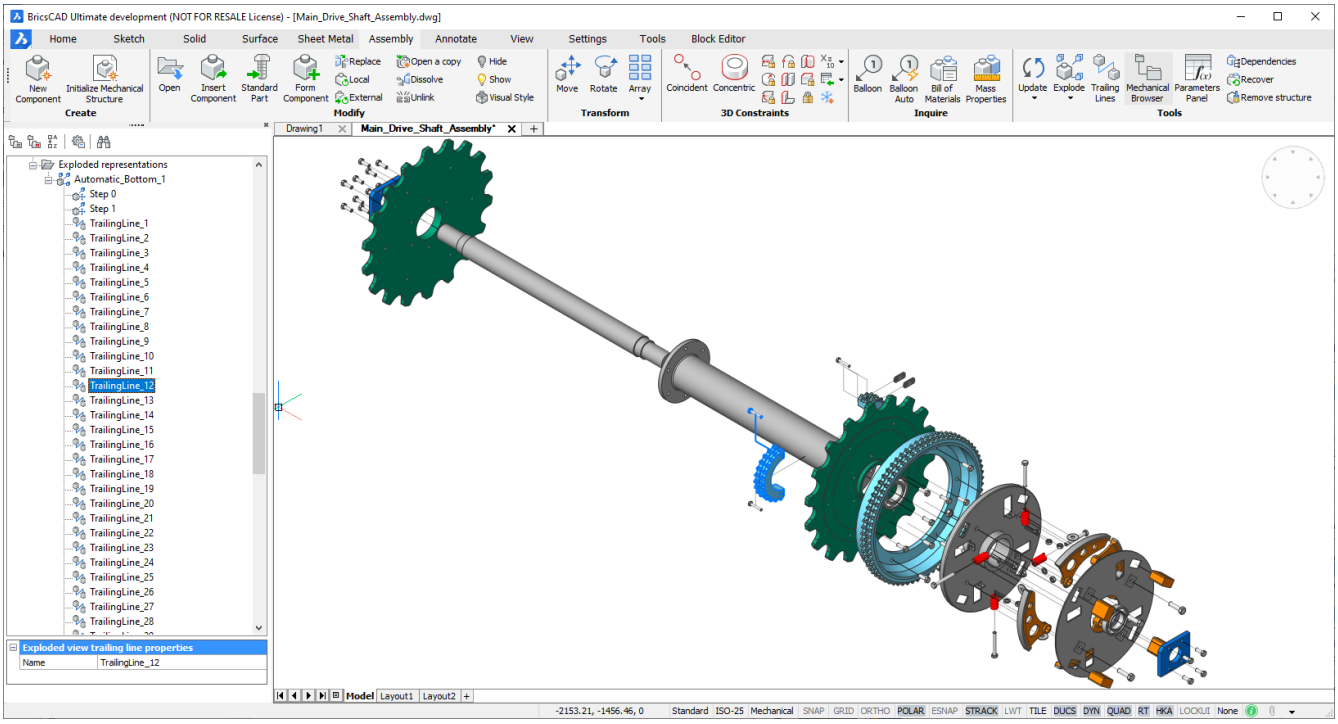

To create an exploded representation

The BMEXPLODE (6.8.8) command creates an exploded representation of the current assembly. **Note:** You must have at least one insert of a part in the assembly for the command to work.

1. To launch the BMEXPLODE (6.8.8) command, do one of the following:
   - Click the **Explode** tool button ( )on the **Tools** panel of the **Assembly** ribbon tab;
   - Click the **Explode** tool button ( )on the **Assembly** toolbar;
   - Select **Explode** in the **Assembly** menu;
   - Type **bmexplode** in the command bar. **You are prompted:** Select explosion algorithm [Table by types/Linear/Manua
2. (Option) Set the **Level** and the **Name** of the exploded representation using the **Settings** option.
3. Select the algorithm. **You are prompted:** Select exploded view behavior [Edit/Generate drawing views/Finish]:
4. Select **Edit** to edit the exploded representation. Select **Generate drawing views** to generate drawing views of the exploded representation. Select **Finish** to finish the command.

To generate drawing views of the exploded representation

1. Launch the VIEWBASE (6.31.3) command. **You are prompted:** Select objects or [Entire model/preseTs/Special views] <Entire model>:
2. Select the **Special views** option. **You are prompted:** Select view [Exploded view/Back] <Back>:
3. Select the **Exploded view** option. A dialog to select the exploded representation will be opened. Select the exploded representation from the dialog. **You are prompted:** Enter new or existing layout name to make current <Layout1>:
4. (Optional) Enter the **Layout name** of the layout for the exploded representation.
5. Position the generated drawing views of the exploded representation in the paper space layout.

NOTE	To use balloons (see BMBALLOON (6.8.1) command) with drawing views of exploded representations, the GENERATEASSOCVIEWS (1.10.11) system variable must be ON.

To update an exploded representations

Execute the BMUPDATE (6.8.29) command to synchronize exploded representations with the current state of the assembly. If necessary, adjust the exploded representation. Such adjustments, for example, may be required because of the addition and/or deletion of some parts.

NOTE	The position of parts in exploded representations created in **Manual** and **Linear** modes are not updated automatically.

To manage exploded representations

(3.273 on the next page) Open the Mechanical Browser (6.8.33) to see all exploded representations in the document. All exploded representation will be listed under the **Exploded representations** group. Open the context menu for the selected exploded representations to see all supported operations in this context.

Figure 3.273

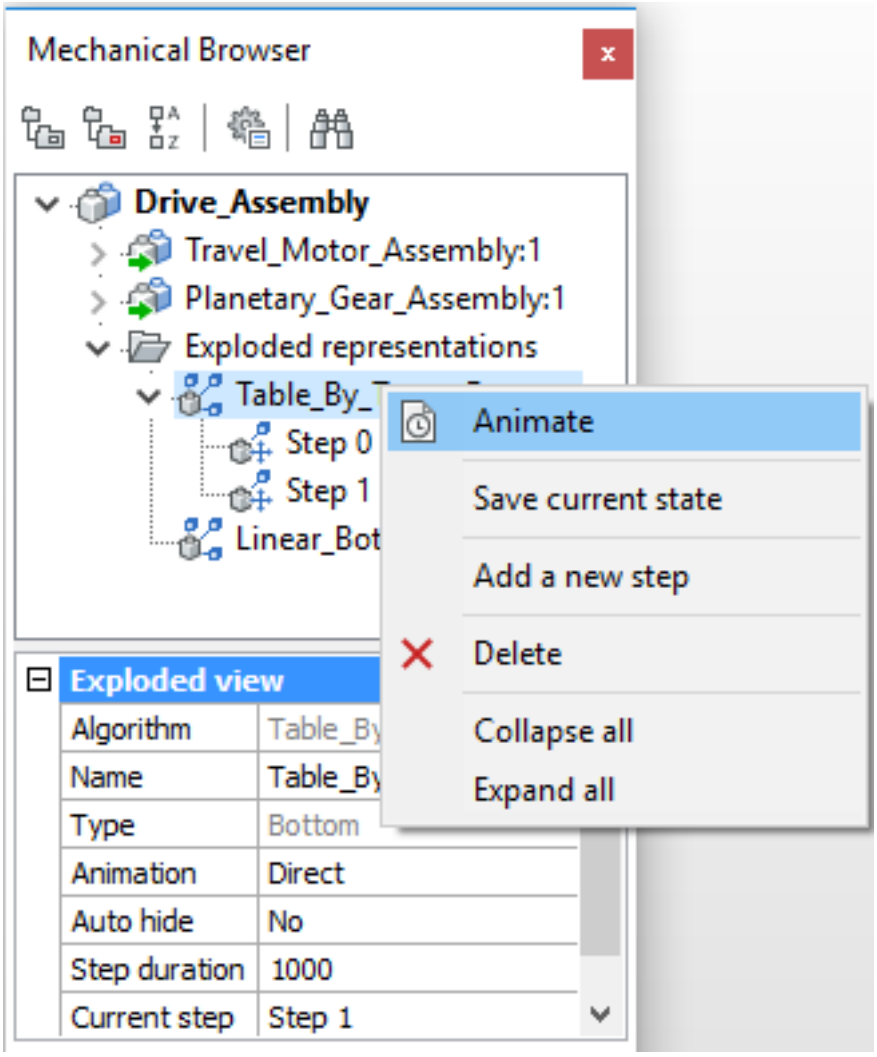

Properties of exploded representations Each exploded representation has a set of properties, some of them can be edited by the user.

- **Algorithm -** the name of the algorithm used to create this exploded representation.
- **Name -** Name of the exploded representation. This must be unique for all exploded representations as well as for all the blocks in the model.
- **Type -** Type of the exploded representation: **Top** or **Bottom**.
- **Animation** - the direction of animation. Can take one of two values:
  - **Direct** - from start to end.
  - **Reverse** - from end to start.
- **Auto hide** - if set to **Yes**, all none important parts for a particular step will be hidden during the animation.
- **Step duration** - default duration of each step during the animation, in milliseconds. The default value is 1000, which is equal to 1s duration.
- **Current step** - the current step that corresponds to the state of the exploded representation.

Operations on exploded representations The supported operations depend on whether or not the exploded representation is opened for edit. If the exploded representation is not opened for edit, the following operations are possible:

- **Edit** - opens the exploded representation for edit. You can also edit the exploded representation using Bedit (6.6.7).

- **Delete** - removes the exploded representation and the associated block from the document.

If the exploded representation is opened for edit, the following operations are possible:

- **Animate** - animates the entire sequence of steps.
- **Save current state** - saves the current positions of parts in the current step.
- **Add a new step** - adds a new step after the last one. **Note:** the new step will be automatically set as current. All unsaved modifications of the exploded representation will be lost.
- **Delete** - removes the exploded representation and the associated block from the document.

In addition, all steps will be listed in the Mechanical Browser (6.8.33) for this exploded representation.

To manage exploded representation steps

Open the Mechanical Browser (6.8.33) and open the required exploded representation for edit. All steps will be listed under the corresponding node in the tree.

Properties of steps

- **Name** - the name of the step. Must be unique for this exploded representation.
- **Duration, ms** - the duration of the step. By default, this is equal to the **Step duration** set for the exploded representation.
  - **Duration type** - specifies if the duration should be taken from the exploded representation, or if it is specific for this particular step.
  - **Duration value** (only for **Absolute** duration type) - the duration for this step in milliseconds.

Operations on steps

- **Apply** - sets the step as the current and updates the parts in the exploded representation according to this step.
- **Animate** - animates the selected step.
- **Set as previous** - clears the step, so the positions of all parts will be the same as at the previous step.
- **Merge with previous** - merges this and the previous step and removes the previous step.
- **Split** - splits the step to a sequence of steps, each of them corresponding to exactly one part.
- **Move step up** - moves the step one position up in the tree.
- **Move step down** - moves the step one position down in the tree.
- **Delete** - completely removes the step as well as the associated movements of parts. After that, it updates the positions of parts in the exploded representation accordingly.

To edit exploded representations

1. Select the exploded representation in the Mechanical Browser (6.8.33).
2. Right-click at the exploded representation and select **Edit** from the context menu **Or** Run the Bedit (6.6.7) command and select the block with the exploded representation
3. Perform the necessary operations to get the desired exploded representation. Do not forget to save the current step.
4. Save changes using Bclose (6.6.4) with the option **Save**.

NOTE	Avoid using the **Discard** option of Bclose (6.6.4), as it can lead to an inconsistent state of the block and exploded representation steps. Use Undo (6.30.5) instead.

To add trailing lines

1. Open the exploded representation for editing (see To edit exploded representations)
2. Run BMTRAILINGLINES tool
3. Select the subset of parts to create trailing lines for or select the entire model.
4. Select what points of the parts should be used to create the trajectory: origin or center.
5. Edit the resulted trailing lines if necessary.
6. Save changes.

Figure 3.274



Figure 3.275



Figure 3.276



Figure 3.277

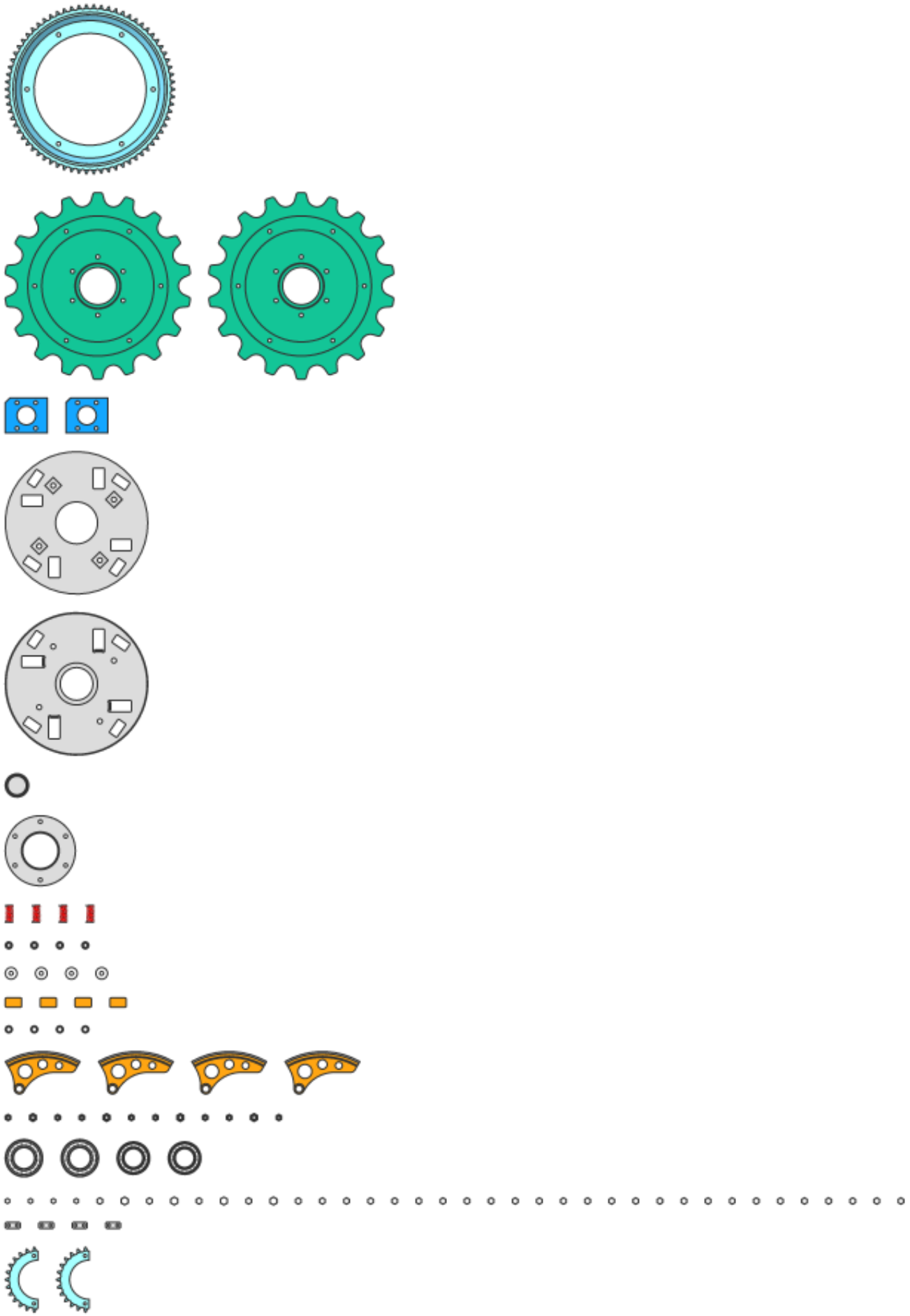

Figure 3.278

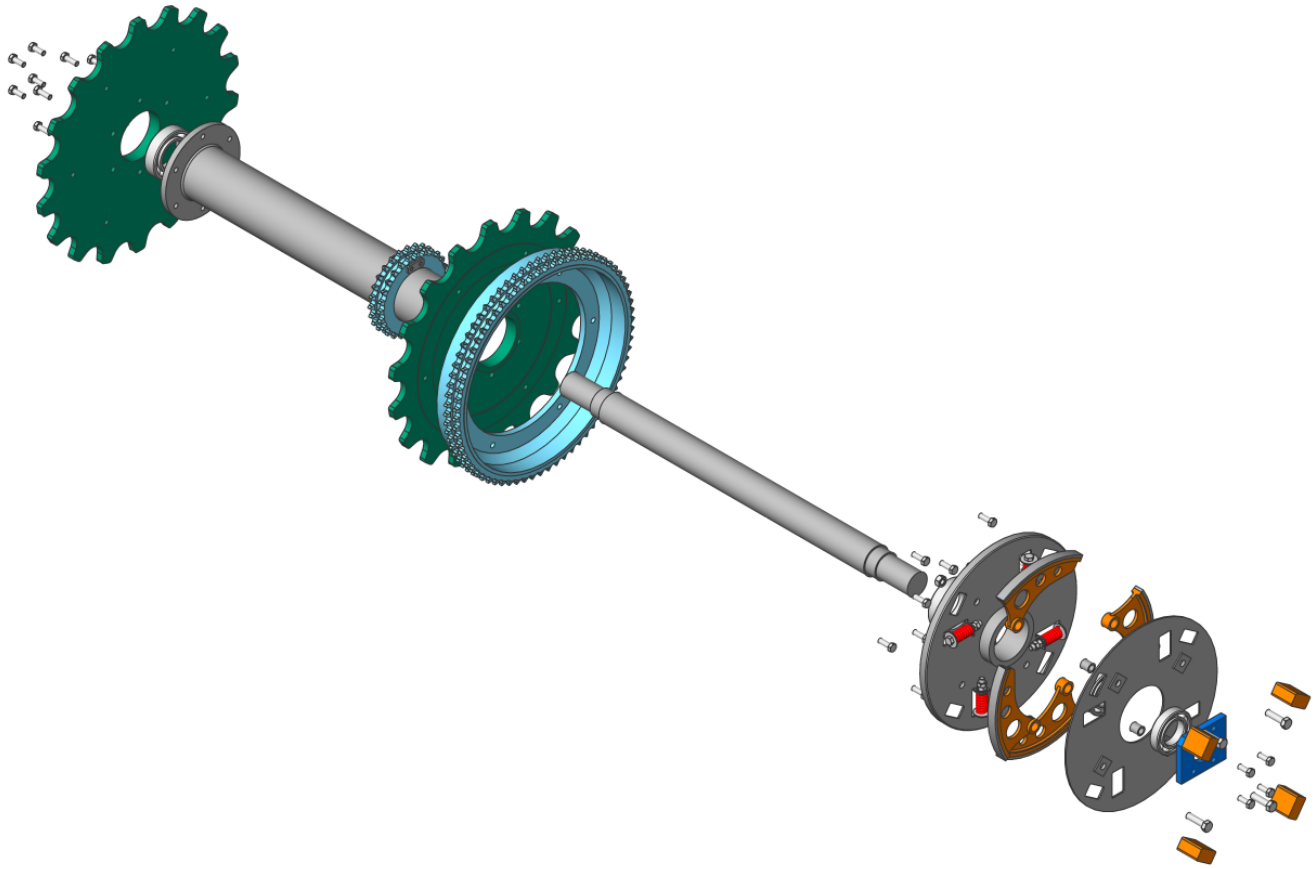

Figure 3.279

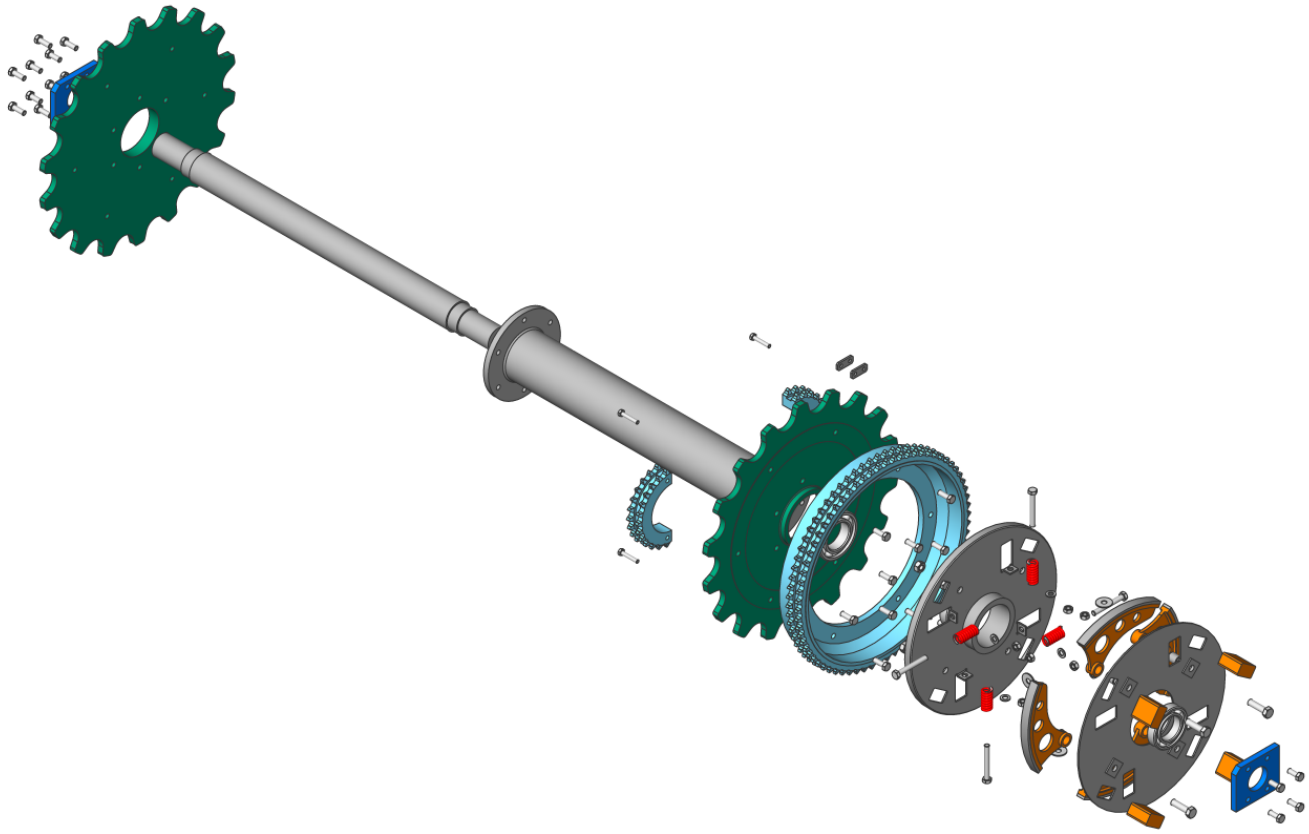

3.6.10 Assembly mass properties

Command: BmMassProp (6.8.17) An assembly can consist of multiple parts made from different materials. To correctly compute the mass, center of gravity (centroid), and inertia of such assemblies, BricsCAD supports individual densities for components. A physical material (2.6.12) for a mechanical component is defined in the Material (1.22.24) property in the Mechanical Browser (3.2.2). By default, a component inherits the density of the assembly, in which it was inserted into or formed from.

To set the mass units

1. Open the Settings dialog box (1.10.11).
2. Expand the **Property units** settings under **Drawing / Drafting / Drawing** units. (3.280)

Figure 3.280

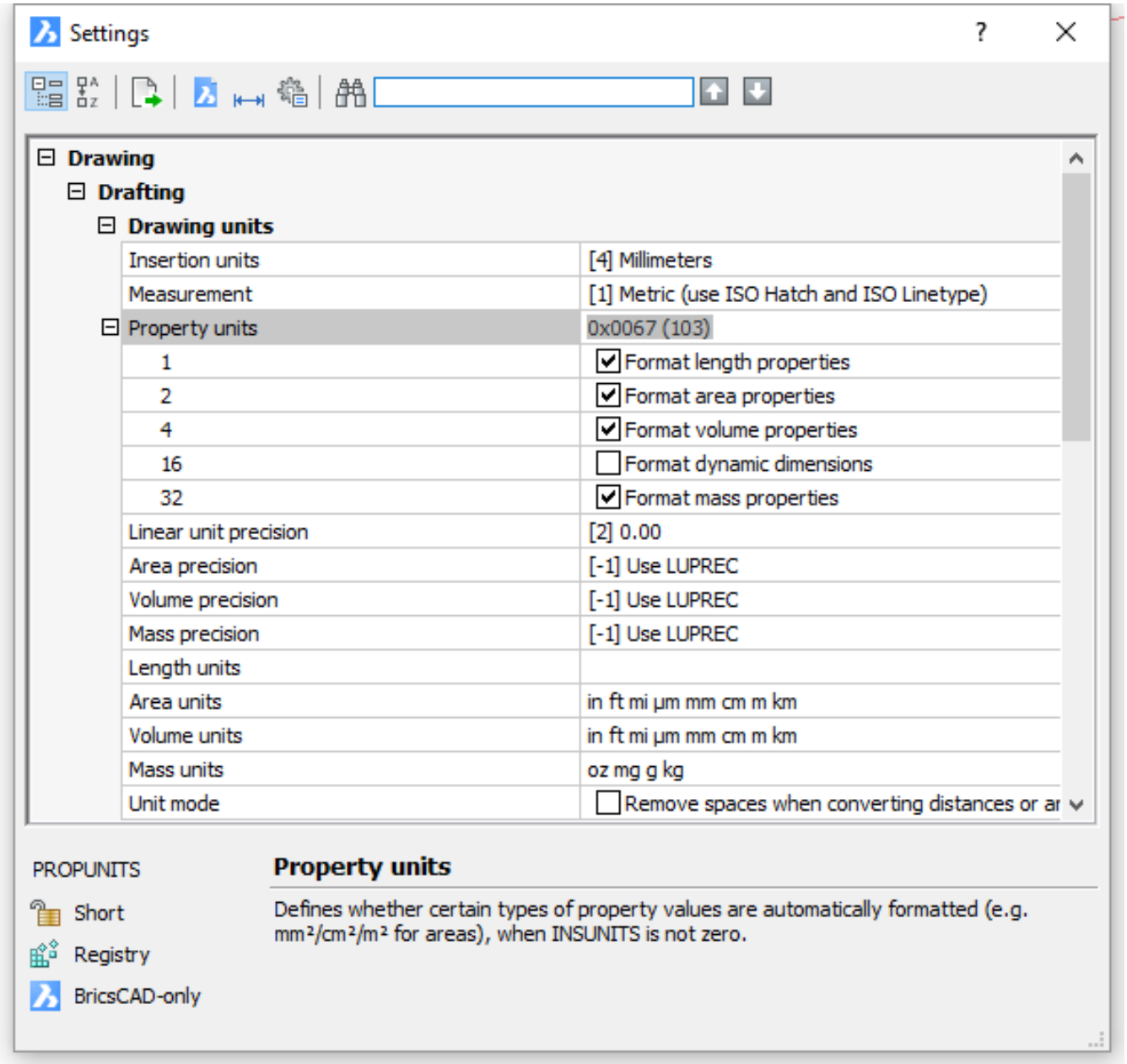

3. Check the **Format mass properties** checkbox to enable formatting of mass values with appropriate units.
4. Select the **Mass units** field, then click the **Browse** button (...) and specify the desired mass units in the **MASSUNITS** dialog box. (3.281 on the next page)
5. Specify the desired precision in the **Mass precision** field.

Figure 3.281

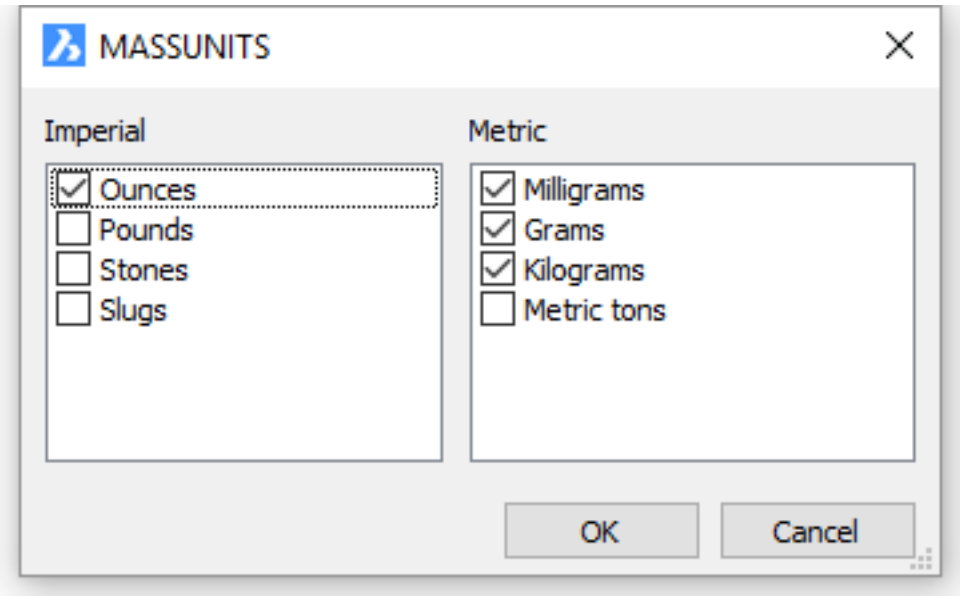

6. Close the Settings dialog box (1.10.11).

NOTE	The **Mass units** setting affects the mass values only. Other mass properties such as density or moments of inertia will be formatted in SI units for the metric system and in imperial units for the imperial system, regardless of the value of the **Mass units** setting.

To compute the mass properties

Execute the BmMassProp (6.8.17) command. You can compute mass properties for the entire model or for a selection of 3D solids and/or subcomponents. The values of mass, volume, centroid, moments of inertia, products of inertia, radii of gyration, principal moments and X-Y-Z directions about centroid are reported in the command bar. Optionally you can align the User Coordinate System with the inertia axes, as a result, the center of mass-centroid of the component lies at the origin of UCS, which can be useful to investigate the behavior of a product under gravity force.

3.6.11 Standard Mechanical Components

Commands: ComponentsPanelOpen (6.9.41) Youtube BricsCAD Mechanical contains a library of 30,000 standard mechanical components of 800+ different types. They are available in Components panel (6.9.41), and can be inserted into your assembly with drag'n'drop. You can adjust the parameters by using the Properties panel (6.24.52), which temporarily lists parameters of a component being inserted or after insertion by using Mechanical Browser (6.8.33). Components panel is configured in the Mechanical profile to contain three categories:

- Standard Parts
- Holes
- Sheet Metal

Standard Parts (Hardware)

Standard Parts category contains parametric standard hardware such as bolts, nuts, bearings, sprockets, etc. The content of Standard Parts category is further structured by type, subtype, and standard (example: Standard Parts / BOLT / HEX HEAD / ISO / ISO 4017). (3.282 on the following page)

NOTE

There are two specific settings you can configure for Standard Parts in Settings (6.27.23) dialog:

- **Thread representation (THREADDISPLAY)** is used to represent 3D thread for bolts and nuts or do not represent it (the latter option allows to decrease the memory consumption and increase the performance for large assemblies);
- **Maximum number of sprocket teeth (GEARTEETHNUMBER)** is used to limit the number of teeth for sprocket weals (available under Standard Parts / SPROCKET), which also allows to decrease memory consumption and increase the performance.

By default, those settings are set to off, in order to optimize the performance of the model. When changed, those settings will be applied to all new documents.

Figure 3.282

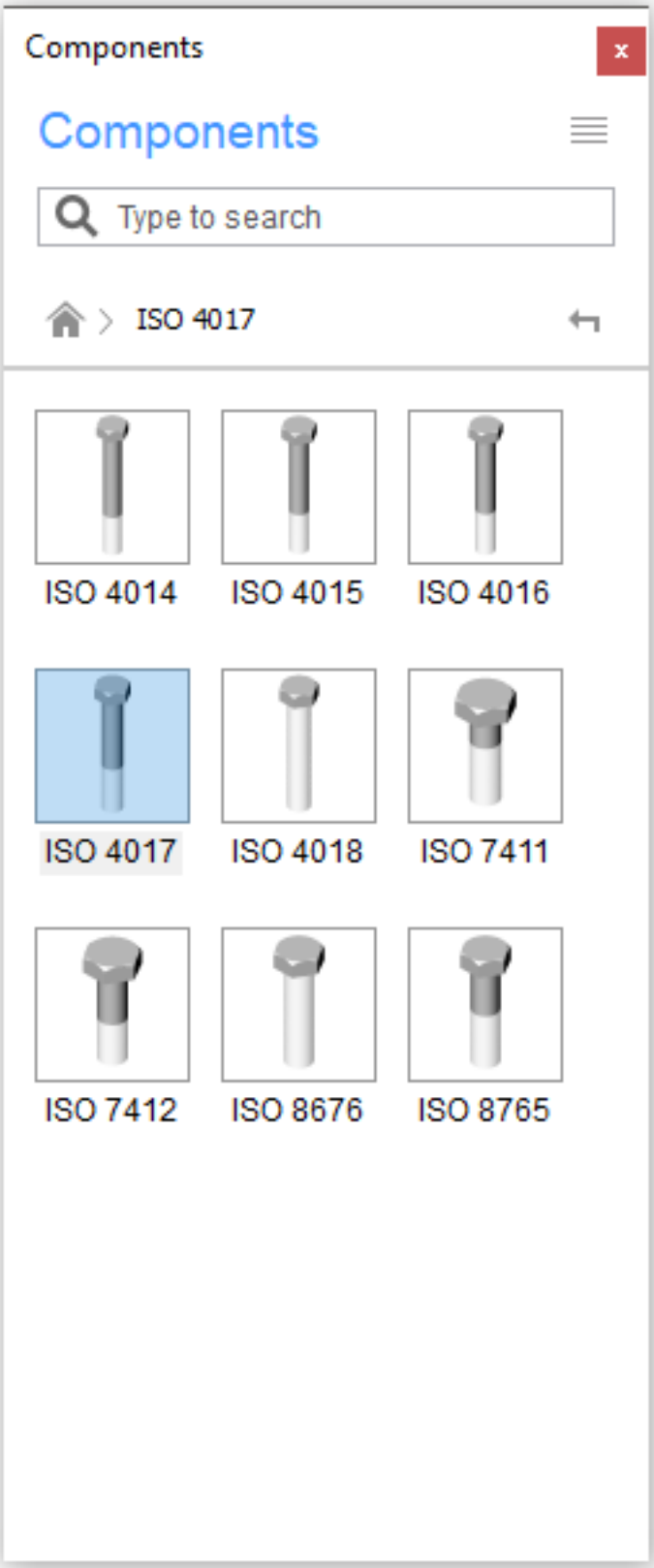
Components
Components
Type to search
ISO 4017
ISO 4014
ISO 4015
ISO 4016
ISO 4017
ISO 4018
ISO 7411
ISO 7412
ISO 8676
ISO 8765

Standard representation of thread in drawing views Drawing views of your assemblies generated with VIEWBASE command contain thread annotations for standard parts as thin lines for side views, and as a 270-degree thin arc for top/bottom views. (3.283)

Figure 3.283

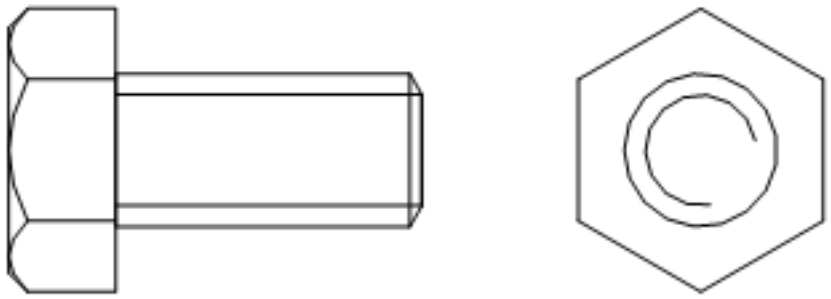

Holes

Holes category contains parametric library of standard holes such as slots, counterbore, countersink, and etc. (3.284 on the following page)

Figure 3.284

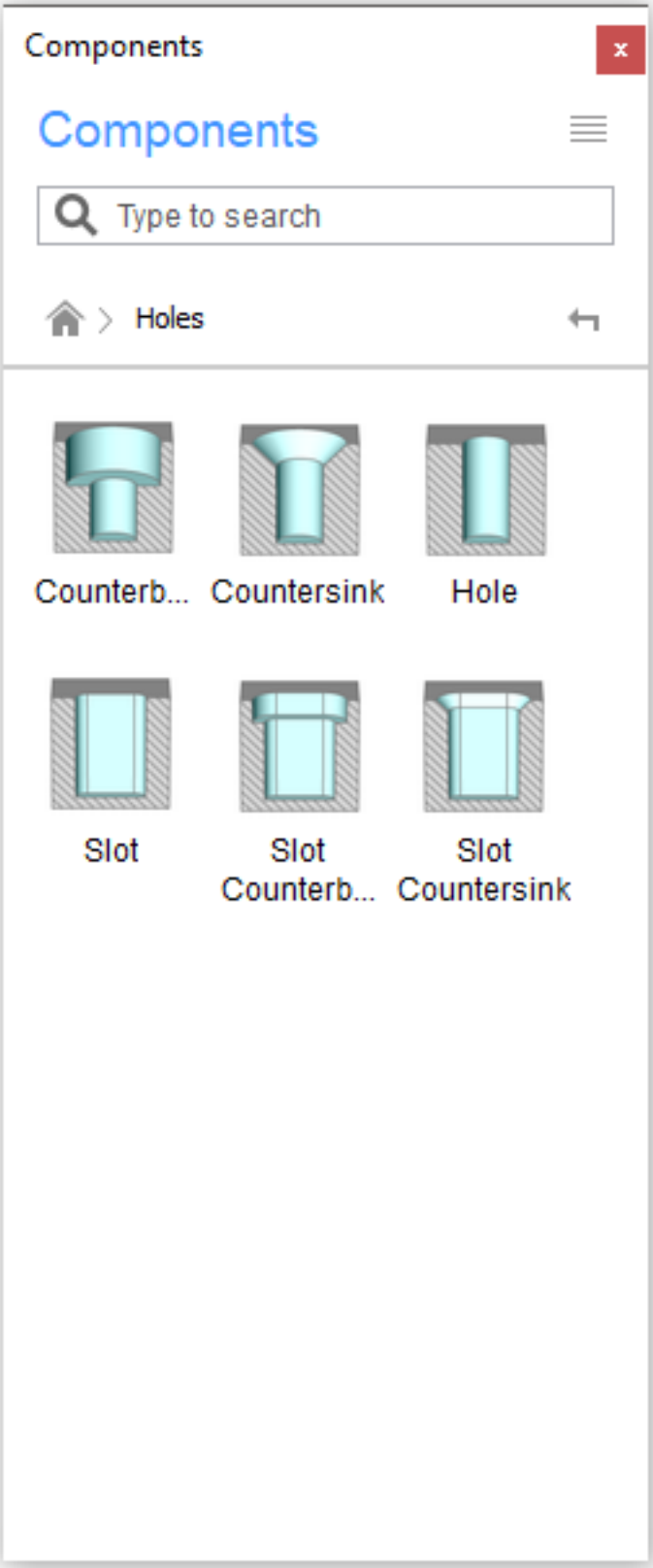
Components
Components
Type to search
Holes
Counterb...
Countersink
Hole
Slot
Slot Counterb...
Slot Countersink

Sheet Metal Form Features

Sheet Metal category contains parametric library of sheet metal form features such as bridges, embosses, and etc. (3.285 on the next page)

Figure 3.285

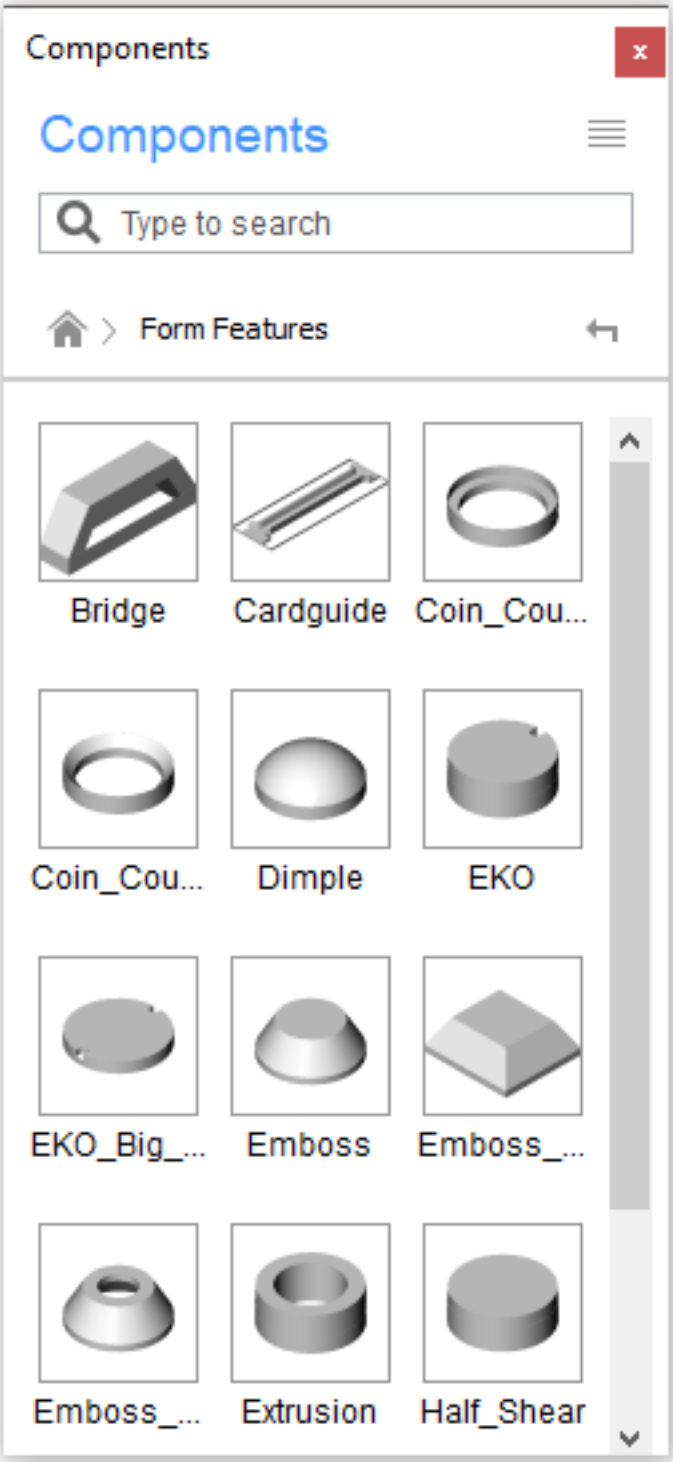
Components
Components
Type to search
Form Features
Bridge
Cardguide
Coin_Cou...
Coin_Cou...
Dimple
EKO
EKO_Big_...
Emboss
Emboss_...
Emboss_...
Extrusion
Half_Shear

To place a standard component into the current drawing:

1. Choose a category.
2. Choose a standard.
3. Select a type.
4. Click on desired standard component.
5. Select appropriate parameters in properties panel.
6. Click in the drawing area to insert the selected component with chosen parameters.

To create your own standard component:

You can create your own standard parts and add them to Components panel using BmCreateComponent (6.8.5) command.

To make threads appear on threaded standard parts:

1. Open the Settings (6.27.23) dialog.
2. Find **Thread representation** option (**THREADDISPLAY**).
3. Enable the setting by checking the box.
4. If necessary, update the document in order to make threads appear on existing parts:
   (a) Temporarily set the **Assembly components updating mode** (**BMUPDATEMODE**) to **[1] Update all components.**
   (b) Update the document using BmUpdate (6.8.29) tool. It may take time in case of large models.
   (c) Return the **Assembly components updating mode** (**BMUPDATEMODE**) to the prevous value if necessary.

To make teeth appear on standard sprockets:

1. Open the Settings (6.27.23) dialog.
2. Find **Maximum number of sprocket teeth** option **(GEARTEETHNUMBER).**
3. Set option value to be sufficient for used sprockets (i.e., 500). The larger the value, the slower will be update of standard sprockets. If the value is smaller than the number of teeth required, only that number of sprockets teeth will be present in the model.
4. If necessary, update the document in order to make sprockets teeth appear on existing parts:
   (a) Temporarily set the **Assembly components updating mode** (**BMUPDATEMODE**) to **[1] Update all components.**
   (b) Update the document using BmUpdate (6.8.29) tool. It may take time in case of large models.
   (c) Return the **Assembly components updating mode** (**BMUPDATEMODE**) to the previous value if necessary.

3.7 Sheet Metal - Workflows

3.7.1 Lofted bends in BricsCAD Sheet Metal

Youtube BricsCAD creates sheet metal parts with lofted surfaces representing smooth transitions between two profiles, such as between lines, arcs, circles, rectangles, polylines, and splines. Imported sheet metal parts with lofted bends can be edited and unfolded. BricsCAD supports sheet metal parts with lofted bends, which are manufactured by a series of regular bends. Supported profiles include lines, arcs, circles, rectangles, polylines and splines.

A lofted bend can be created from two curves

(3.286)

Figure 3.286

Imported sheet metal parts with lofted bends can be edited and unfolded

(3.287 on the next page) Back to Tutorial Overview

Figure 3.287

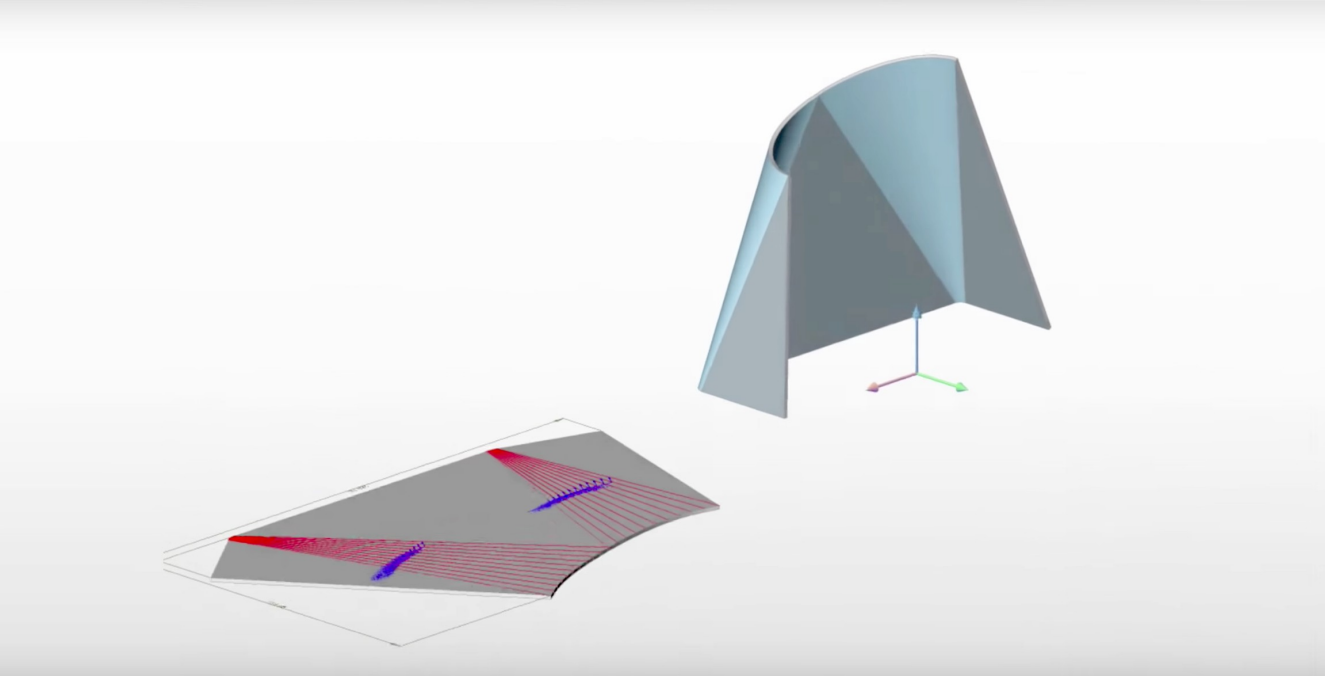

3.7.2 Feature coloring in BricsCAD Sheet Metal

Youtube With feature coloring you can easily distinguish one sheet metal feature from another and visually validate your sheet metal parts. Each of the sheet metal features – flanges, bends, junctions and reliefs – has its own assigned color. You can easily re-set colors in the settings menu. Back to Tutorial Overview

3.7.3 Split thickness faces into regions

https://www.youtube-nocookie.com/embed/G5Q80Li-7-w When using junction features in your designs, Sheet Metal for BricsCAD will allow you to split thickness faces into regions. Thus enhancing your ability to work with junction features. Back to Tutorial Overview

3.7.4 Parametrizing sheet metal parts

https://www.youtube-nocookie.com/embed/uK90ff5Ha64 Sheet Metal for BricsCAD adds new design intelligence by automatically placing 3D constraints within your model as you work. The result? Better dimensional control over your designs with the automated creation of these constraints. Back to Tutorial Overview

3.7.5 Making a parametric workbench - Part 1

https://www.youtube-nocookie.com/embed/Lw98FrIc6D0 In this tutorial series we're going to demonstrate how you can create a parametric workbench in sheet metal. Back to Tutorial Overview

3.7.6 Making a parametric workbench - Part 2

https://www.youtube-nocookie.com/embed/DRcDVhHsxpg Starting with the completed model of the sheet metal bench from Part 1 we now add the parameters and constraints, which will allow us to drive our model. Back to Tutorial Overview

3.7.7 Making a parametric workbench - Part 3

https://www.youtube-nocookie.com/embed/El4bOrCaM7w In the third part of this tutorial series we demonstrate how an Architectural Designer can make use of our bench to complete their design. Back to Tutorial Overview

3.7.8 Making a parametric workbench - Part 4

https://www.youtube-nocookie.com/embed/u2skl7fx4f8 In the final part of this series, we take on the role of a sheet metal fabricator to prepare our workbench for unfolding, then generate the flattened profiles. Back to Tutorial Overview

3.7.9 Batch processing in BricsCAD Sheet Metal

https://www.youtube-nocookie.com/embed/1fjMsqGpmbk Batch processes of sheet metal parts and assemblies can be **automated in large numbers** using a **dedicated LISP API.** This automation feature accomplishes tasks, such as producing families of sheet metal parts of different sizes. Example LISP scripts are included with BricsCAD. Back to Tutorial Overview

3.7.10 Working with lofted bends of an imported model

https://www.youtube-nocookie.com/embed/cnnop3X3PqU In this tutorial, we will show how an airconditioning system is manufactured using assembly modeling and lofted bends. Back to Tutorial Overview

3.7.11 Rework an imported model in BricsCAD Sheet Metal

https://www.youtube-nocookie.com/embed/WA7cfBKKJas In this tutorial, we'll investigate the creation of a sheet metal air box from an existing solid model. Back to Tutorial Overview

3.7.12 Designing from scratch in BricsCAD Sheet Metal

https://www.youtube-nocookie.com/embed/zPTzEKV5IrI This video demonstrates how to create a sheet metal part from scratch and then unfold it to export it to a CAM system. Creating new sheet metal parts or reworking existing ones? BricsCAD is your best choice. It is free of conceptual mistakes of history-based MCAD software. You will never need to restart your design from scratch, because we guarantee maximum flexibility for changing your models by combining the freedom of direct modeling with the power of feature-based design. Back to Tutorial Overview

3.7.13 Start from an imported model in BricsCAD Sheet Metal

Youtube Combining the simplicity of direct modeling with the power of parametric features, sheet metal parts are generated by applying direct editing operations to the geometry. Edit feature parameters in the browser. Go beyond the limits imposed by traditional history-based modeling systems with BricsCAD's interactive sheet metal toolset. Back to Tutorial Overview

3.7.14 Poor sheet metal rework

https://www.youtube-nocookie.com/embed/ekN7VnnTm0Q You need **BricsCAD Platinum** and **Mechanical** licenses for this tutorial.

1. Open the **Upper_Frame_Assembly.dwg** file from Poor_Sheet_metal_rework_files.zip.
   (3.288)

Figure 3.288

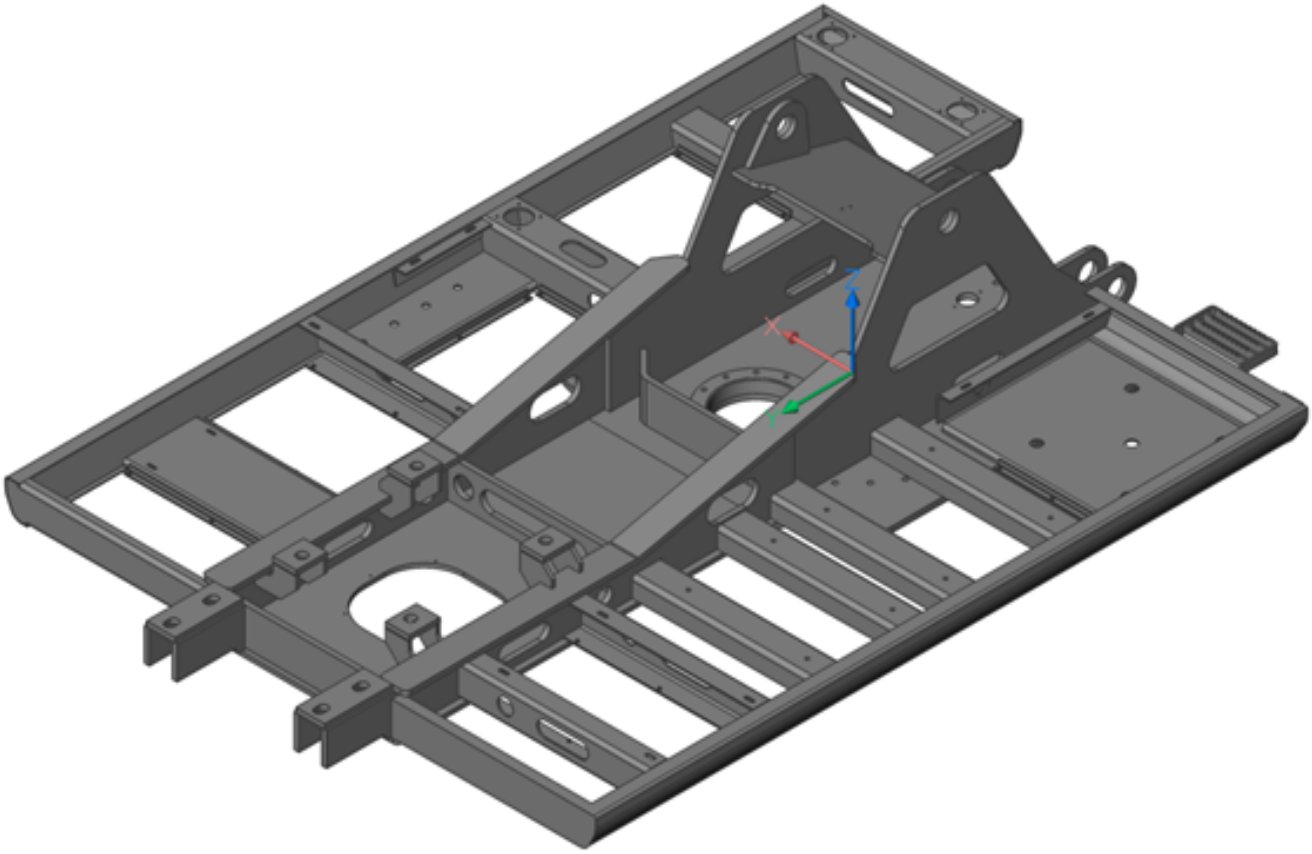

2. Hover over **Border_3**, click the **Open (6.23.8)** ( ) tool button on the Quad (2.2.3) | **Model**.

3.7.15 1. Rework the left side of the border

(3.289 on the next page)

1. Click the **Convert to Sheet Metal (6.28.4)** ( ) tool button on the **Create** panel, of the **Sheet Metal** tab, on the Ribbon (1.10.6). Hit **Enter**.
2. Click the **Smart (6.28.31) Split** ( ) tool button on the **Modify** panel, of the **Sheet Metal** tab, on the Ribbon (1.10.6).
3. Select the top flange and the **endpoint** in the corner. Hit the CTRL key twice to cycle through the options, then press **Enter** to accept the **Right** split.
   (3.290 on page 2198)
4. Repeat previous step on the bottom flange.
5. Click the **Create Bend (6.28.2)** ( ) tool button on **Modify** panel, of the **Sheet Metal** tab, on the Ribbon (1.10.6).
6. Select the top and bottom left edges. (3.291 on page 2198)
7. Click the **Create Junction (6.28.20)** ( ) tool button on the **Modify** panel, of the **Sheet Metal** tab, on the Ribbon (1.10.6).
8. Select the left vertical face to create the curved junction: (3.292 on page 2199)
9. Select 4 junctions on Mechanical Browser (3.8.5) and click the **Disable** ( ) button on the context right-click menu (3.293 on page 2200)

Figure 3.289



10. Hover over the right vertical junction face, click the **Smooth faces (6.12.26)** ( ) tool button, on the **Select** section of the Quad (2.2.3). (3.294 on page 2201)
11. Hover over the vertical junction face, click the **Push/Pull (6.12.21)** ( ) tool button, on the **Model** section of the Quad (2.2.3) and move the cursor to the **endpoint** (5 mm) of the left vertical face.

(3.295 on page 2201)

Figure 3.290

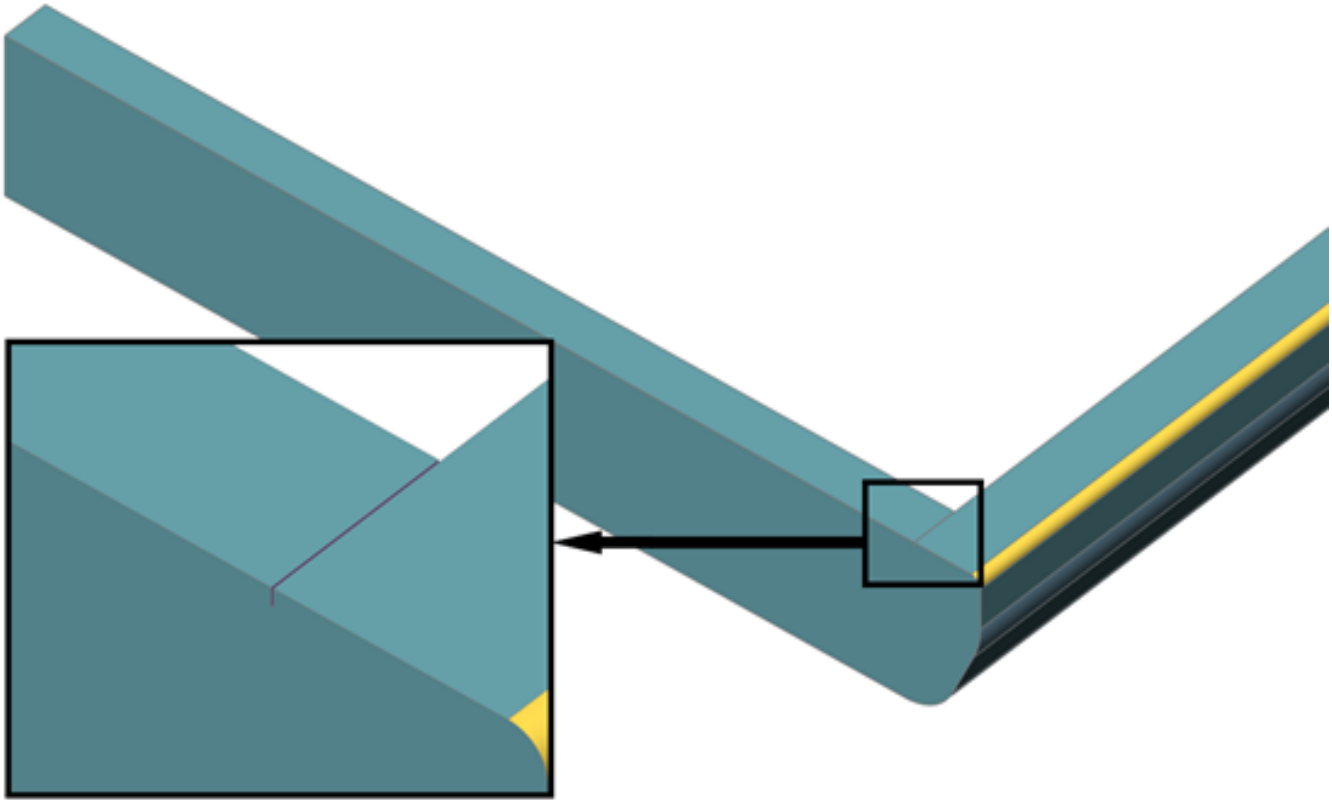

Figure 3.291

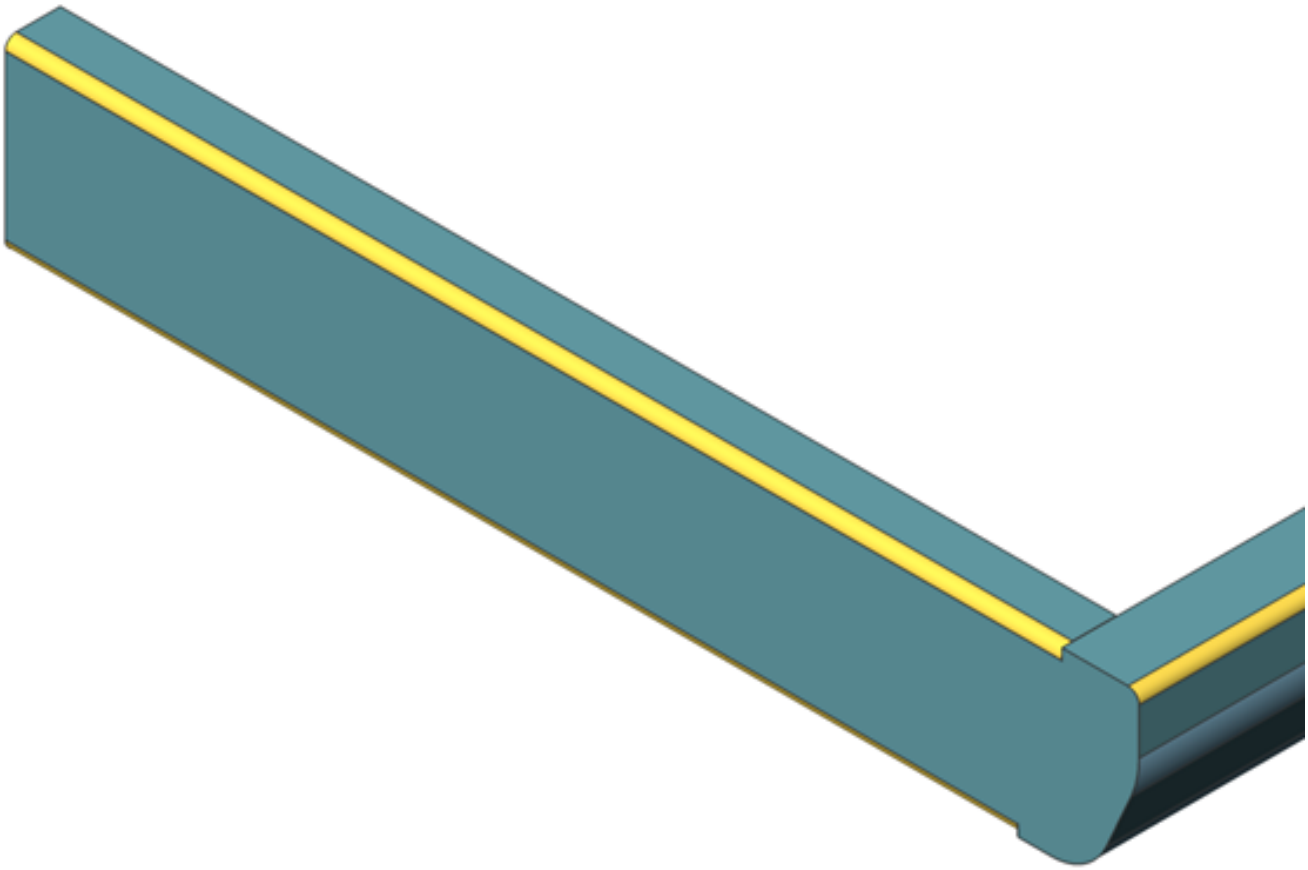

Figure 3.292

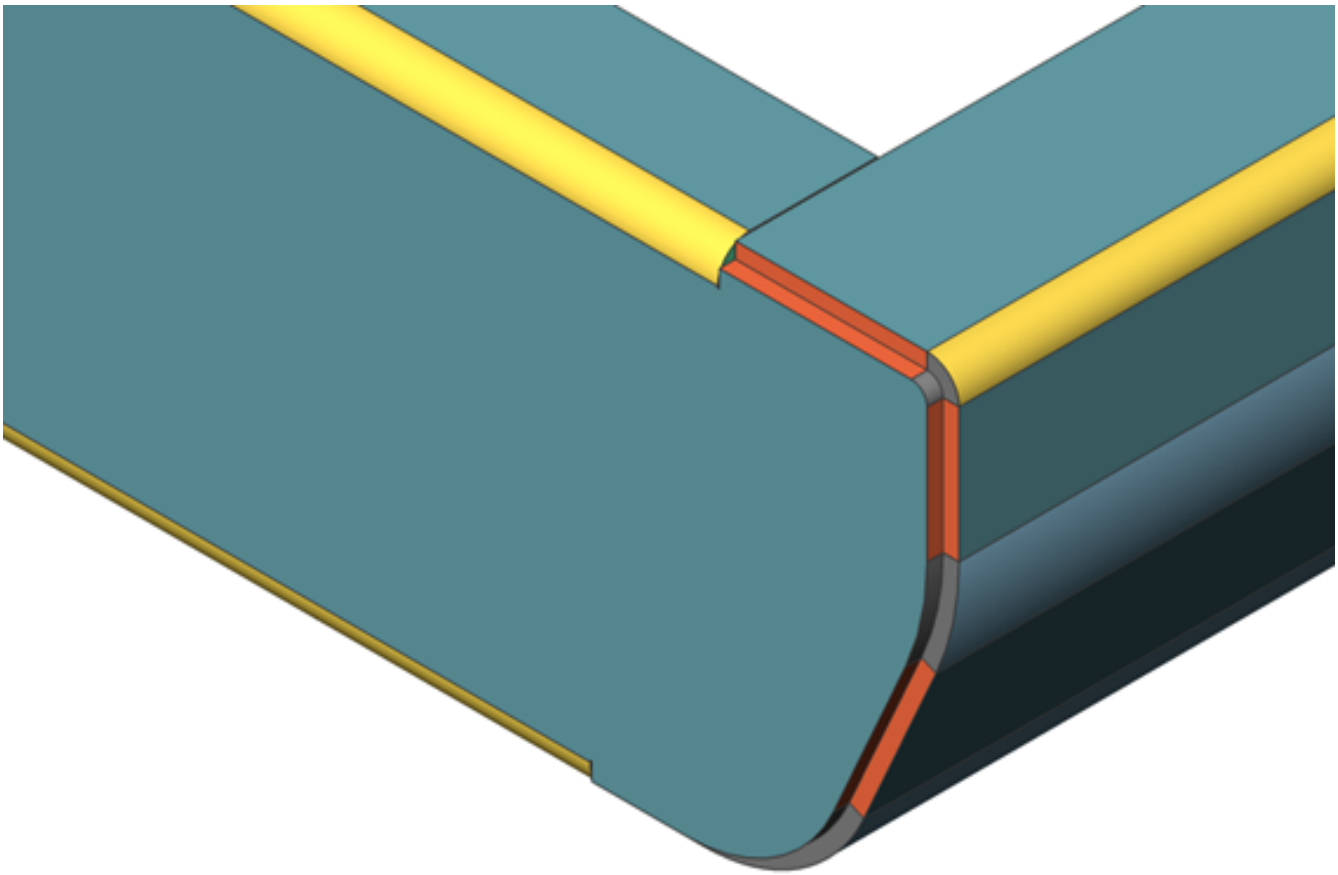

Figure 3.293

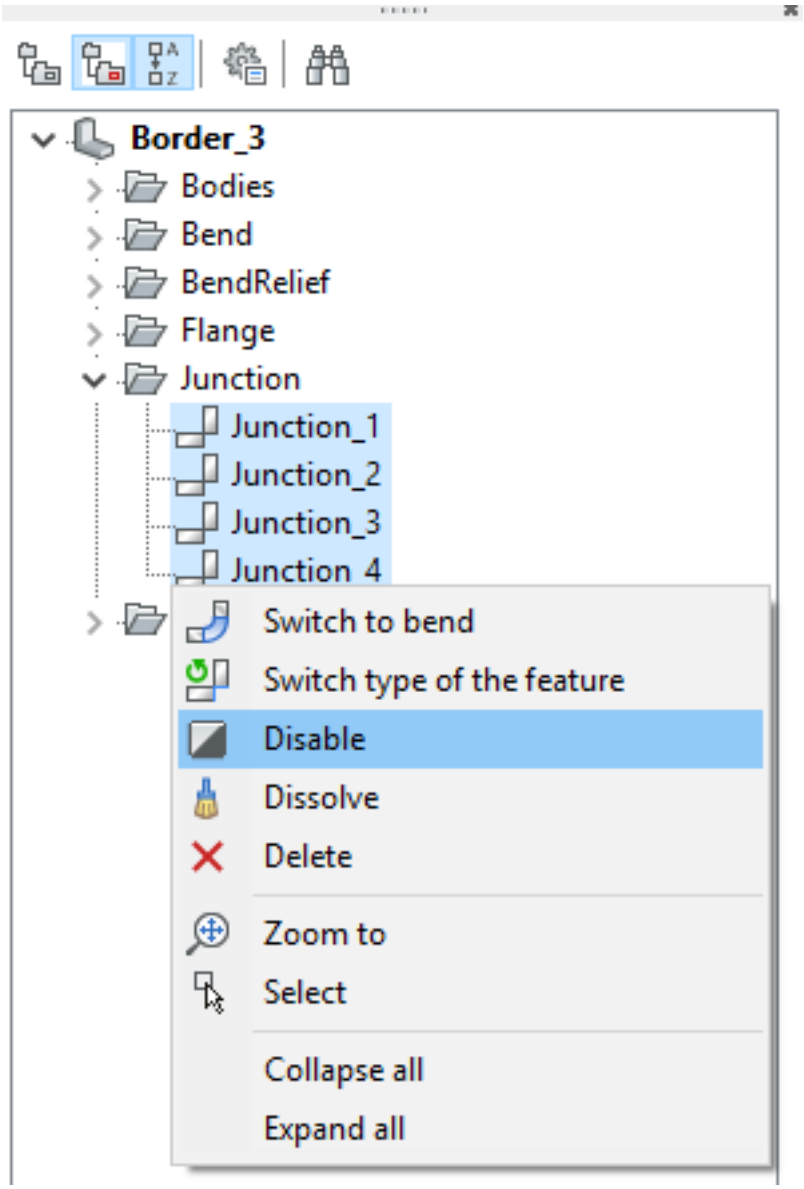
Border_3
Bodies
Bend
BendRelief
Flange
Junction
Junction_1
Junction_2
Junction_3
Junction_4
Switch to bend
Switch type of the feature
Disable
Dissolve
Delete
Zoom to
Select
Collapse all
Expand all

Figure 3.294

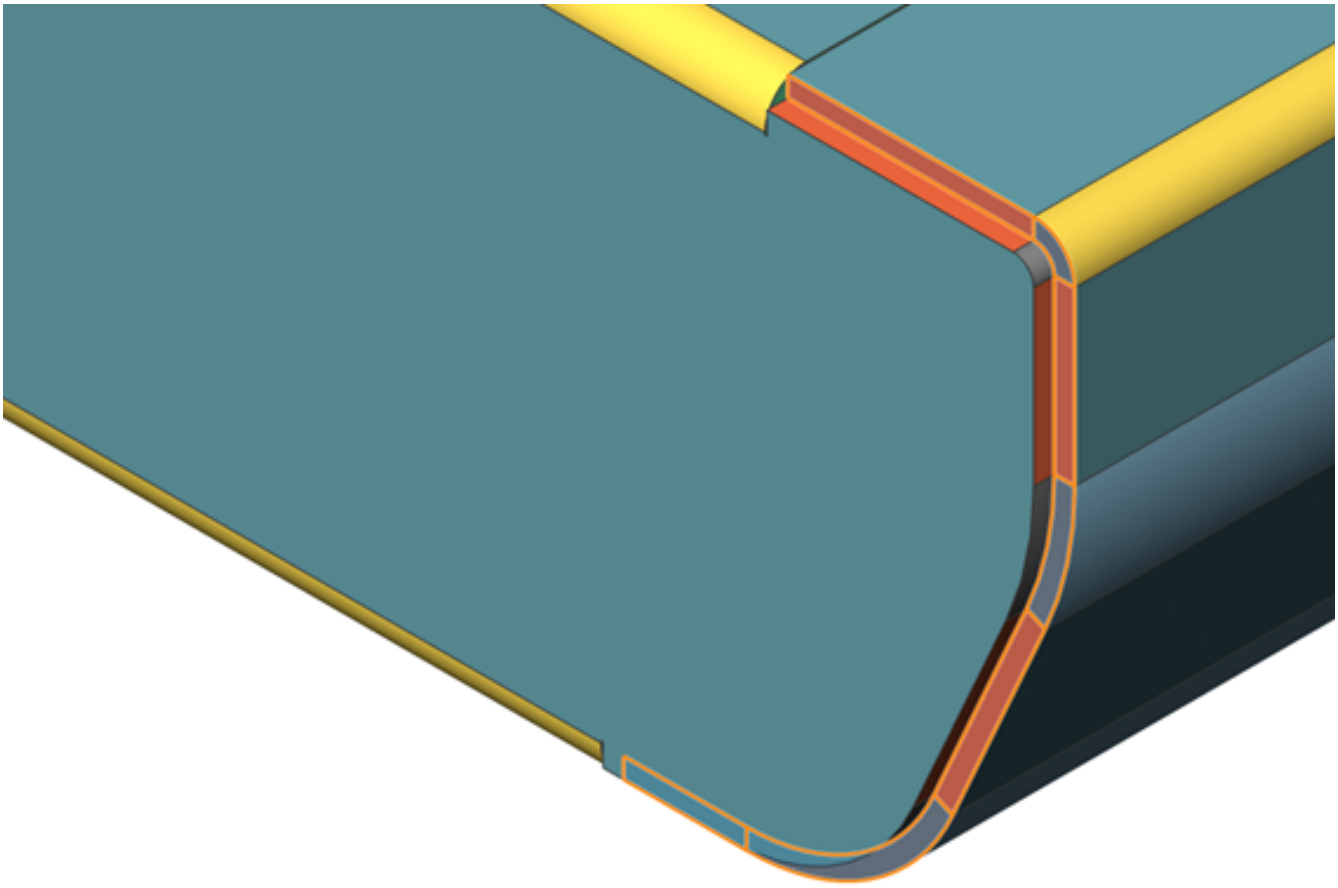

Figure 3.295

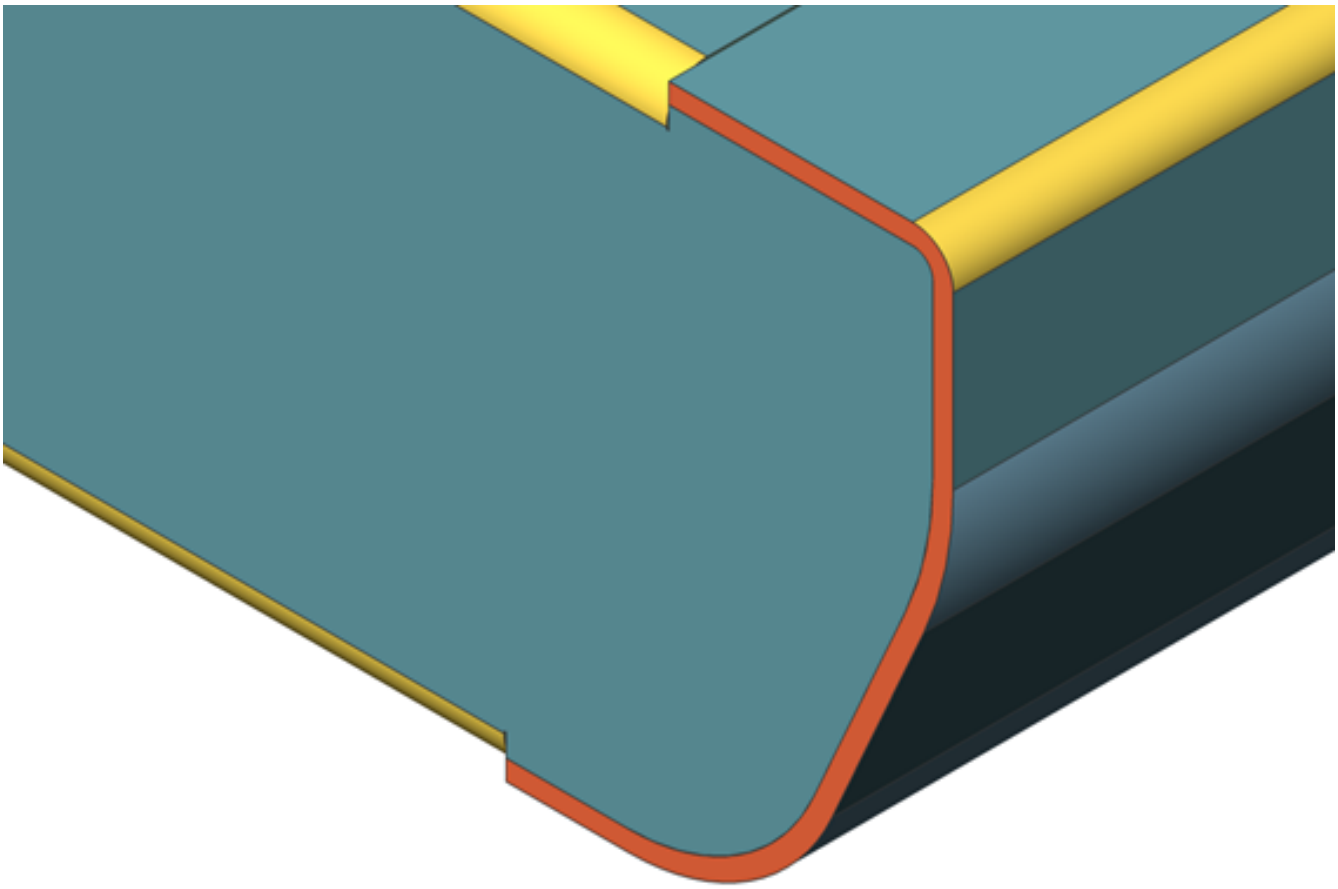

3.7.16 2. Rework the right side of the border

(3.296)

Figure 3.296



1. Click the **Dissolve (6.28.6)** ( ) tool button on the **Modify** panel, of the **Sheet metal** tab, on the Ribbon (1.10.6). Hit **Enter**.
2. Click the **Slice (6.27.36)** ( ) tool button on the **Edit** panel, of the **Solid** tab, on the Ribbon (1.10.6). Select the body, hit **Enter**. Specify 3 endpoints in the corner to specify a slicing plane and hit **Enter** to retain both parts. (3.297 on the next page)
3. Click the **Convert to Sheet Metal (6.28.4)** ( ) tool button on the **Create** panel, of the **Sheet Metal** tab, on the Ribbon (1.10.6). Hit **Enter**.
4. Call the **Repair (6.28.26)** ( ) tool button on the **Heal** panel, on the **Sheet metal** tab, on the Ribbon (1.10.6).
5. Select the inner vertical face of the right sheet metal solid.
6. Repeat steps 2.3-2.5 to middle part of the border. (3.298 on page 2204)
7. Save the **Border_3.dwg** file.
8. Switch to the **Upper_Frame_Assembly.dwg** file.
9. Hover over **Border_3**, click the **Update (6.8.29)** ( ) tool button on the **Model** section of the Quad (2.2.3).

(3.299 on page 2205)

Figure 3.297



Figure 3.298



Figure 3.299

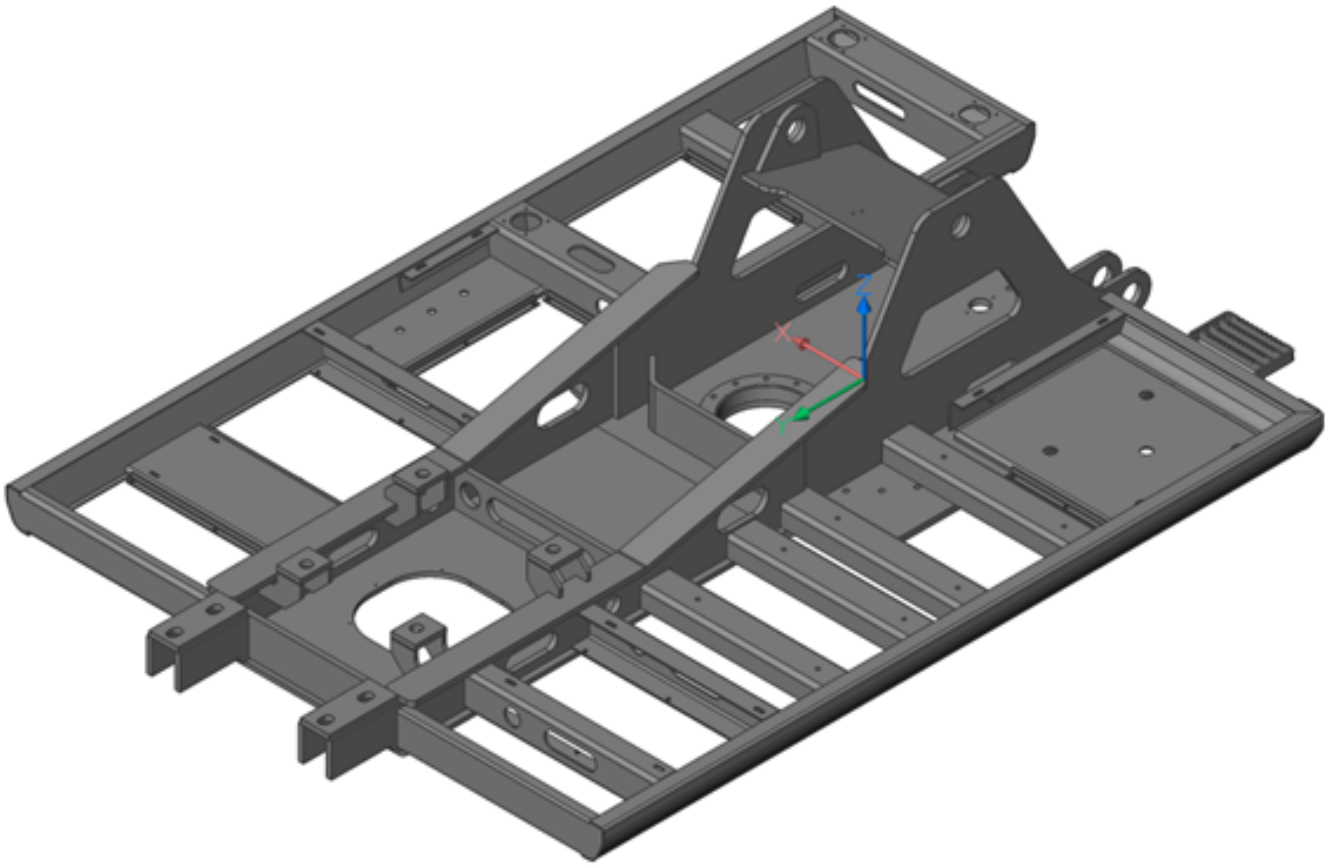

3.7.17 Sheet metal ribs

https://www.youtube-nocookie.com/embed/nYxZotLlZ7Y You need a **BricsCAD Platinum** and **Mechanical** licenses for this tutorial.

1. Open the **Roof.dwg** file.
2. Click the **Create Rib Features (6.28.28)** ( ) tool button, in the **Modify** section of the **Sheet Metal** tab on the **Ribbon (1.10.6)**.
3. Select the flange face.
4. Select the U-shaped profile.
5. Hit **Enter** to complete the command. (3.300)

Figure 3.300

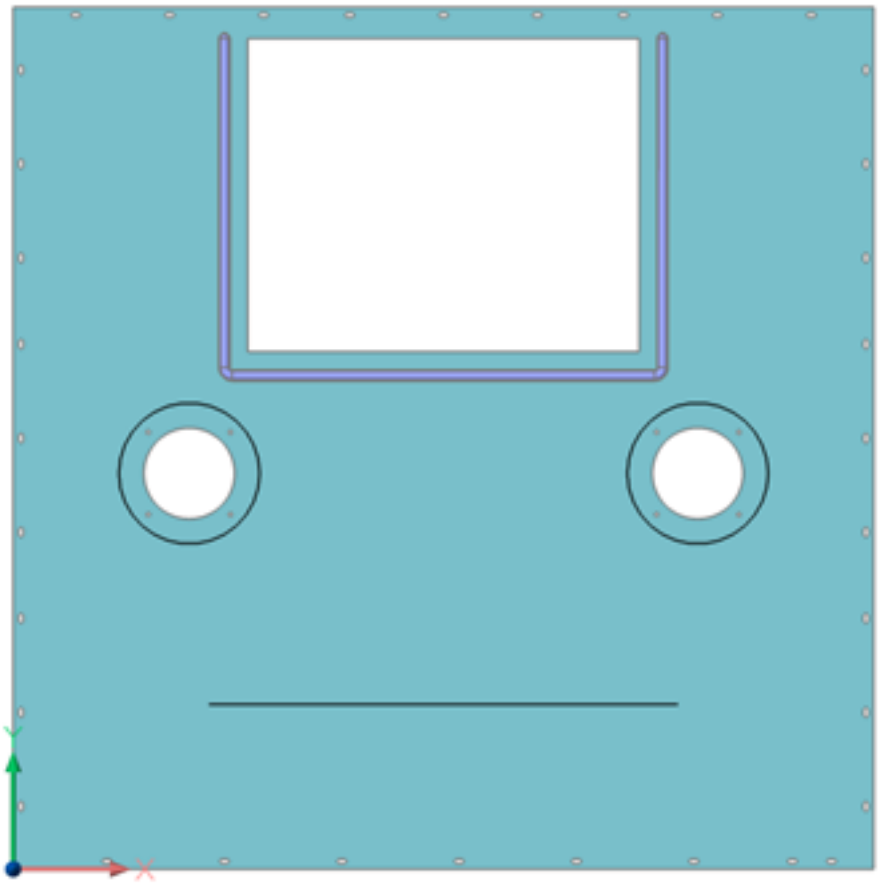

6. Click the **Create Rib Features (6.28.28)** ( ) button, in the **Modify** section of the **Sheet Metal** tab on the **Ribbon (1.10.6)**.
7. Select the flange face.
8. Click the **Profile radius** option on **SmRibCreate** menu.
9. Enter **6** as the new profile radius.
10. Select the two circles and the spline using a Blue Window-Inside Selection Box (1.24.6)**. (3.301 on the next page)**
11. Hit **Enter** to complete the command.
12. In the Mechanical Browser (3.8.5) select **rib by spline (Rib_2)**.
13. Change the **Round radius** in the Mechanical Browser (3.8.5) to **4 mm**.
14. Select the spline using a **Blue Selection window**.
15. Click the **Midpoint** of the spline and STRETCH (1.24.4) down 100. (3.302 on the facing page)
16. Hover over the top flange face.
17. Click the **Unfold body (6.28.32)** ( ) button on the **Sheet Metal** section of the **Quad (2.2.3)**.
18. Choose the position for the unfolded body.
19. Hit **Enter** to complete the command.

(3.303 on page 2208)

Figure 3.301

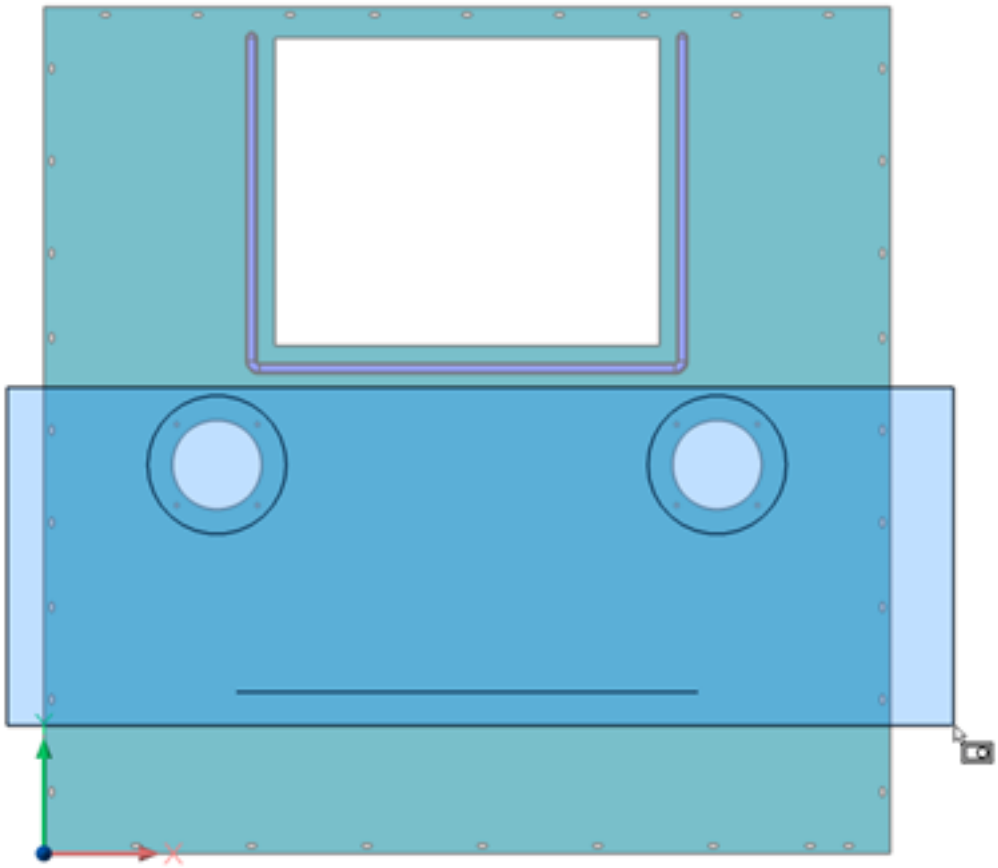

Figure 3.302



Figure 3.303

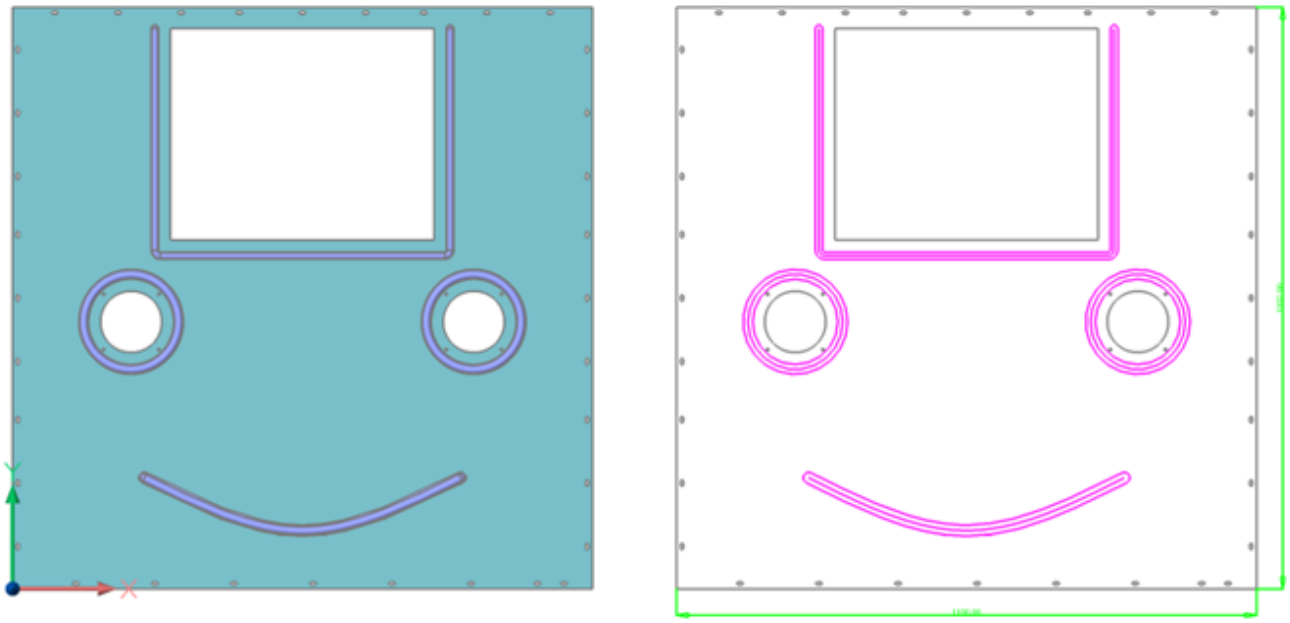

3.7.18 Sheet metal from solid

https://www.youtube-nocookie.com/embed/DpOfOc84lls You need **BricsCAD Platinum** and **Mechanical** licenses for this tutorial.

3.7.19 1. Solid creation

1. Open the **Geared_Traction_Machine_assembly.dwg** file: Sheet_metal_from_solid_files.zip. (3.304)

Figure 3.304



2. Make sure that the **UCS orthographic** option in the Settings (6.27.23) dialog is switched on (the UCSORTHO system variable is 1). (3.305 on the next page)
3. Switch off **SmSmartFeatures** variable on the Settings (6.27.23) dialog.

4. Switch to **Back** view on the LookFrom (6.20.39) widget.
5. Click the **Polyline (6.24.28)** ( ) tool button on **Solid | Draw** panel of the Ribbon (1.10.6). Draw a polyline that covers everything on the back view. Start from the left bottom Endpoint of the support plate of **Shaft_support** (use snap to Endpoint (6.13.7) ( )). Draw **45** back along the x-axis, **700** on the y-axis, **700** on the x-axis, **450** at an angle of **55** on the x-axis, down to the intersection with the frame (use snap to Perpendicular (6.24.23) ( )), to close the polyline. (3.306 on page 2211)

Figure 3.305

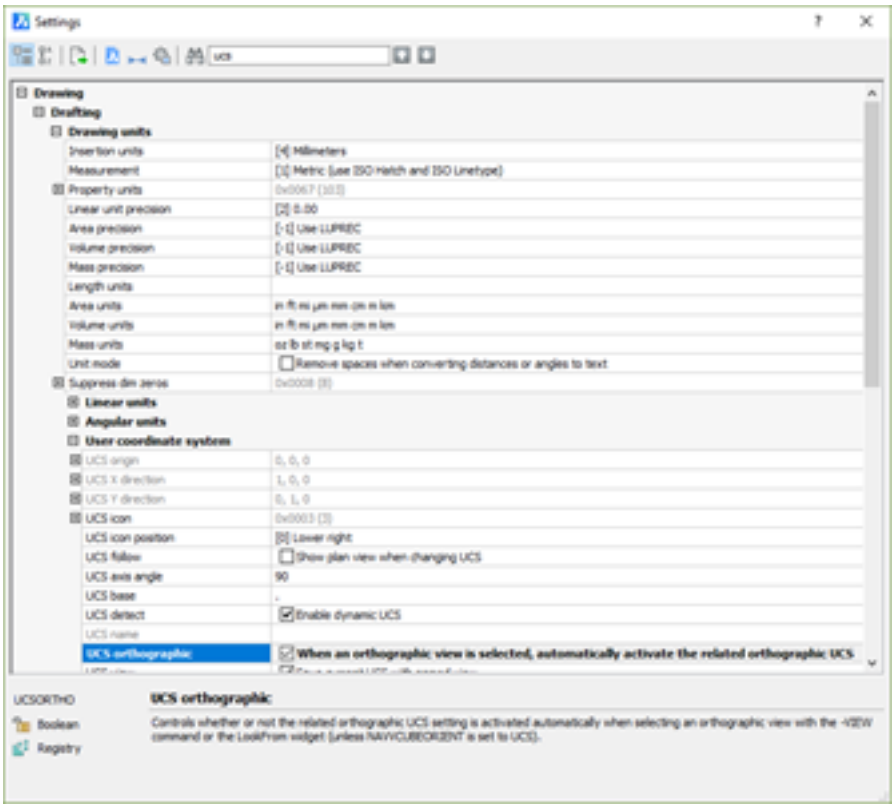

6. Switch to the **Right** view on the LookFrom (6.20.39) widget.
7. Hover over the new polyline, select **Move (6.12.17)** ( ) from the **Model** section of the Quad (2.2.3). Enter **0,0,0** as the base point, and **1000,0,0** as the second point. (3.307 on page 2212)
8. Click the **Polyline (6.24.28)** ( ) tool button on **Solid | Draw** panel of the Ribbon (1.10.6) to draw a polyline that covers everything on the right view. Start from the left bottom Endpoint of the frame (use snap to Endpoint (6.13.7) ( )). Draw **250** on the y-axis, **450** at an angle of **55** on the x-axis, **1000** at an angle of **10** on the x-axis, **700** at an angle of **80** on the x-axis, down to the intersection with the frame (use snap to Perpendicular (6.24.23) ( )), to close the polyline. (3.308 on page 2213)

9. Switch to the **Top** view on the LookFrom (6.20.39) widget to activate **World UCS**.
10. Select both polylines. Select **Extrude (2.4.12)** ( ) from the **Model** section of the Quad (2.2.3). Create two intersecting solids from the two profiles with the **Create** option. (3.309 on page 2214)
11. Select both intersecting solids. Click the **Intersect (6.17.19)** ( ) tool button on **Solid | Edit** panel of the Ribbon (1.10.6). **(3.310 on page 2215)**
12. Hover over the new solid. Select **Isolate (6.17.21)** ( ) from the **Select** section of the Quad (2.2.3).

Figure 3.306

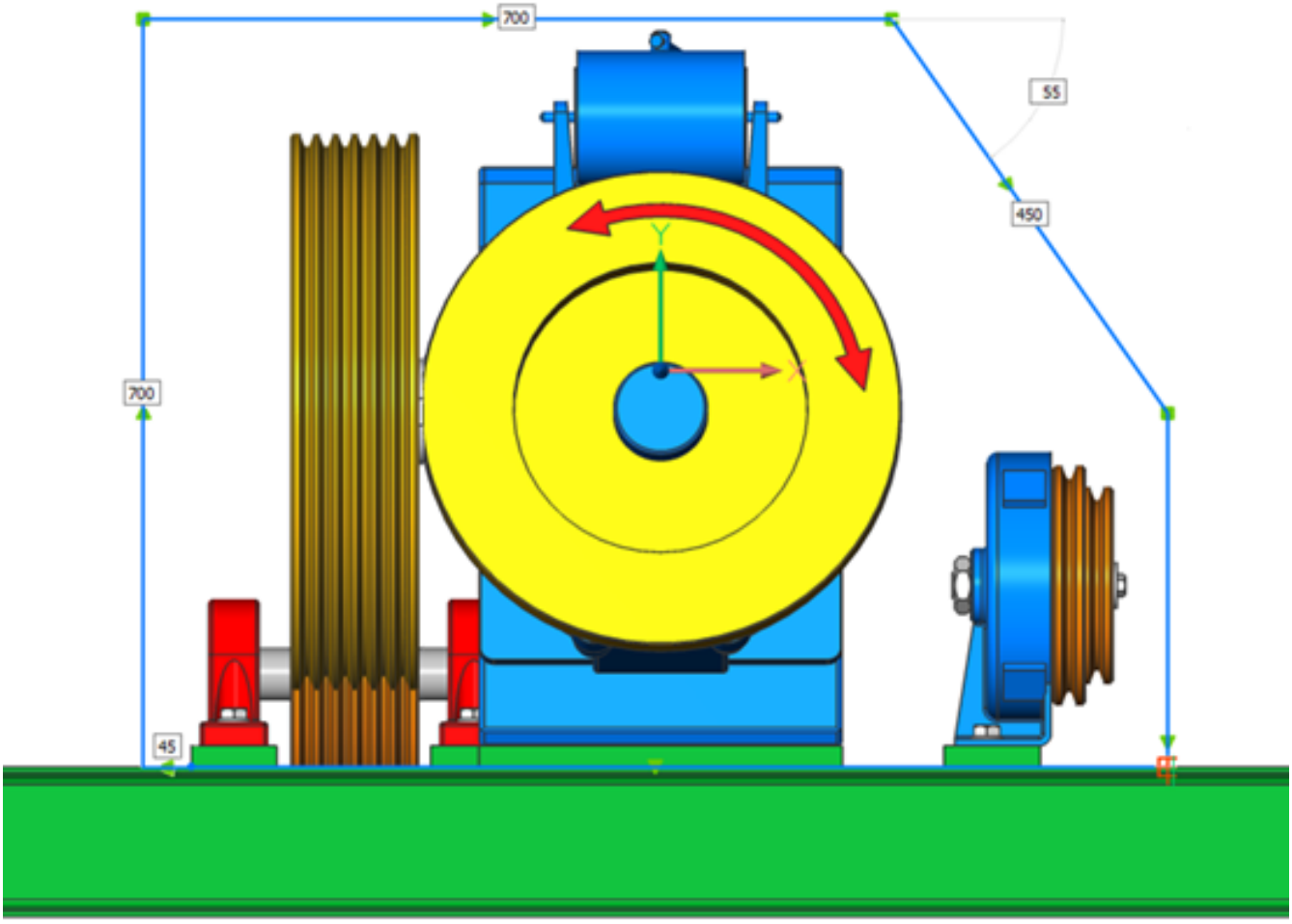

Figure 3.307

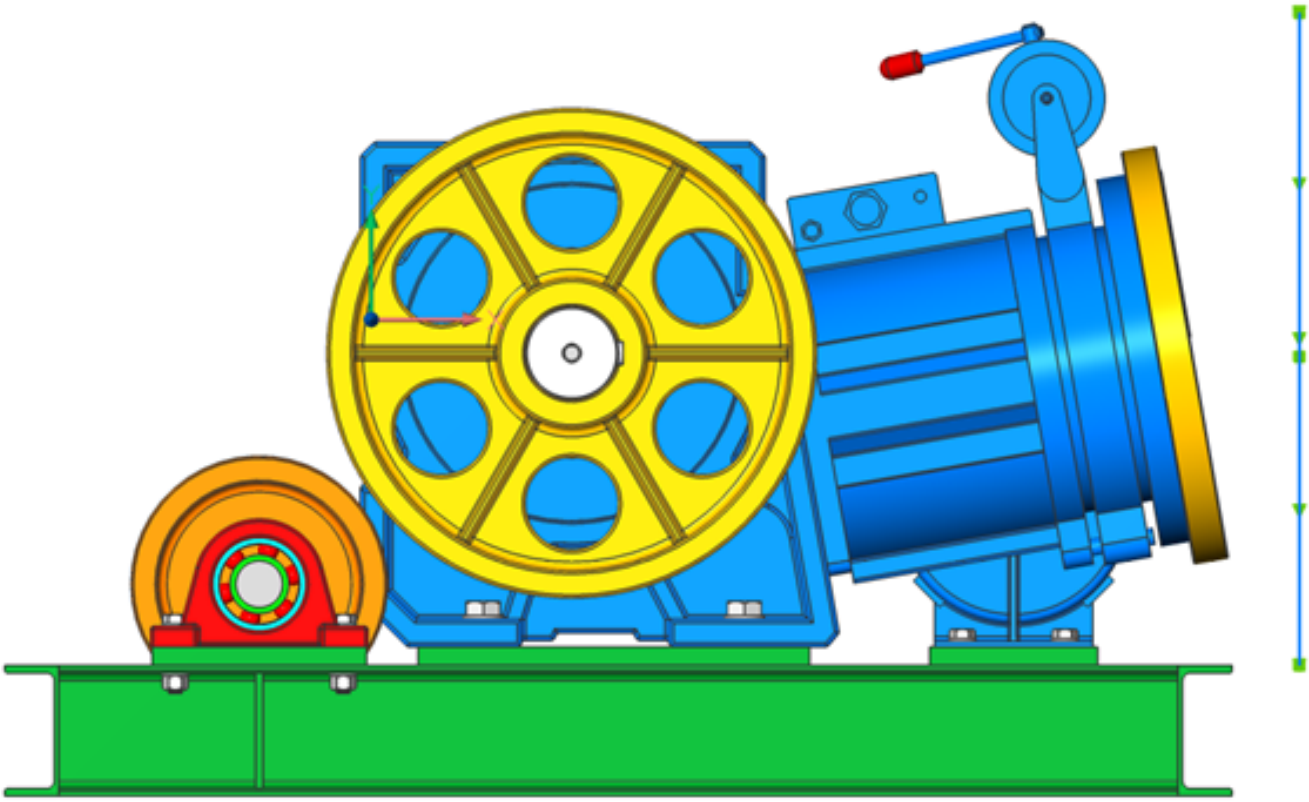

Figure 3.308

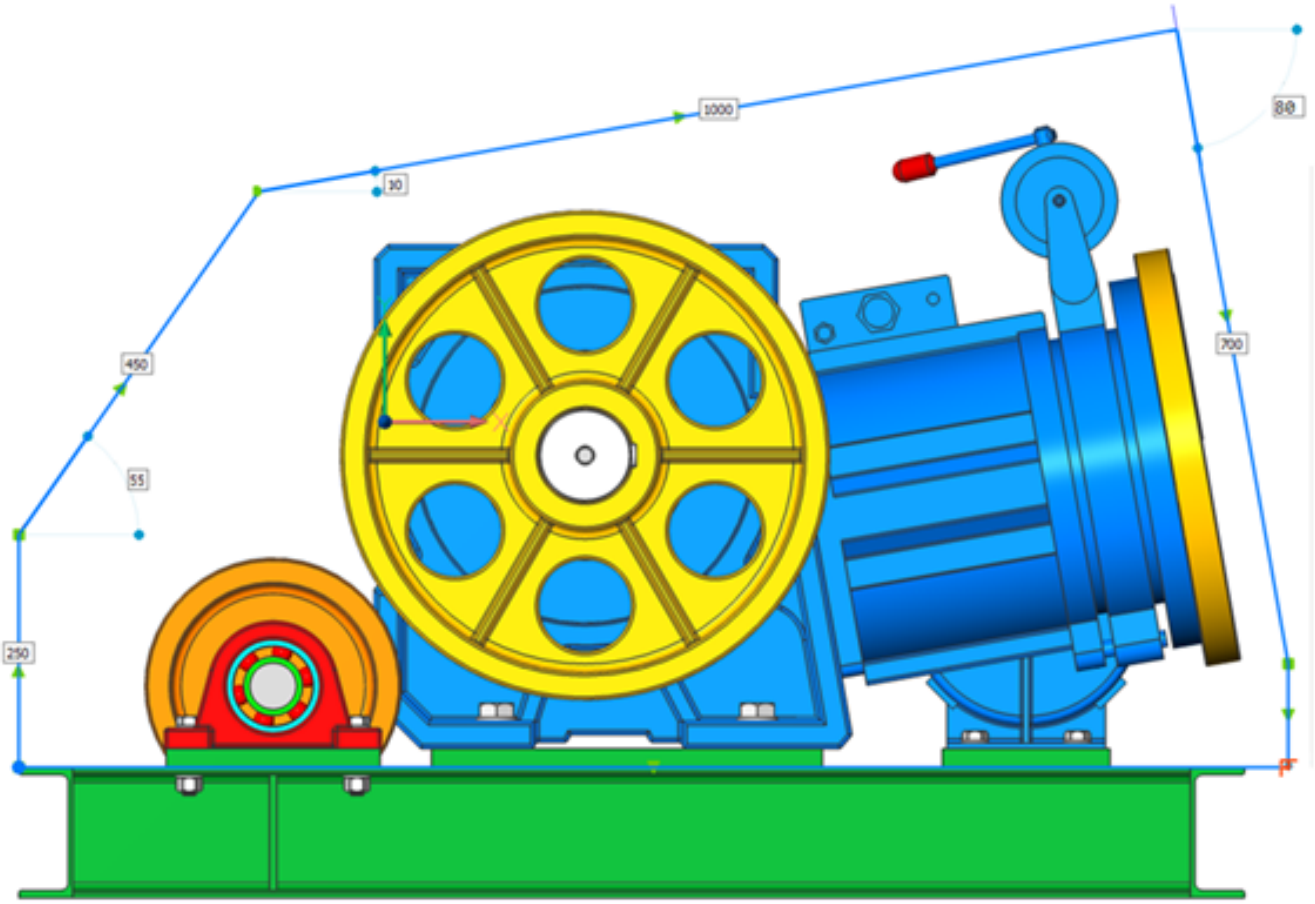

Figure 3.309

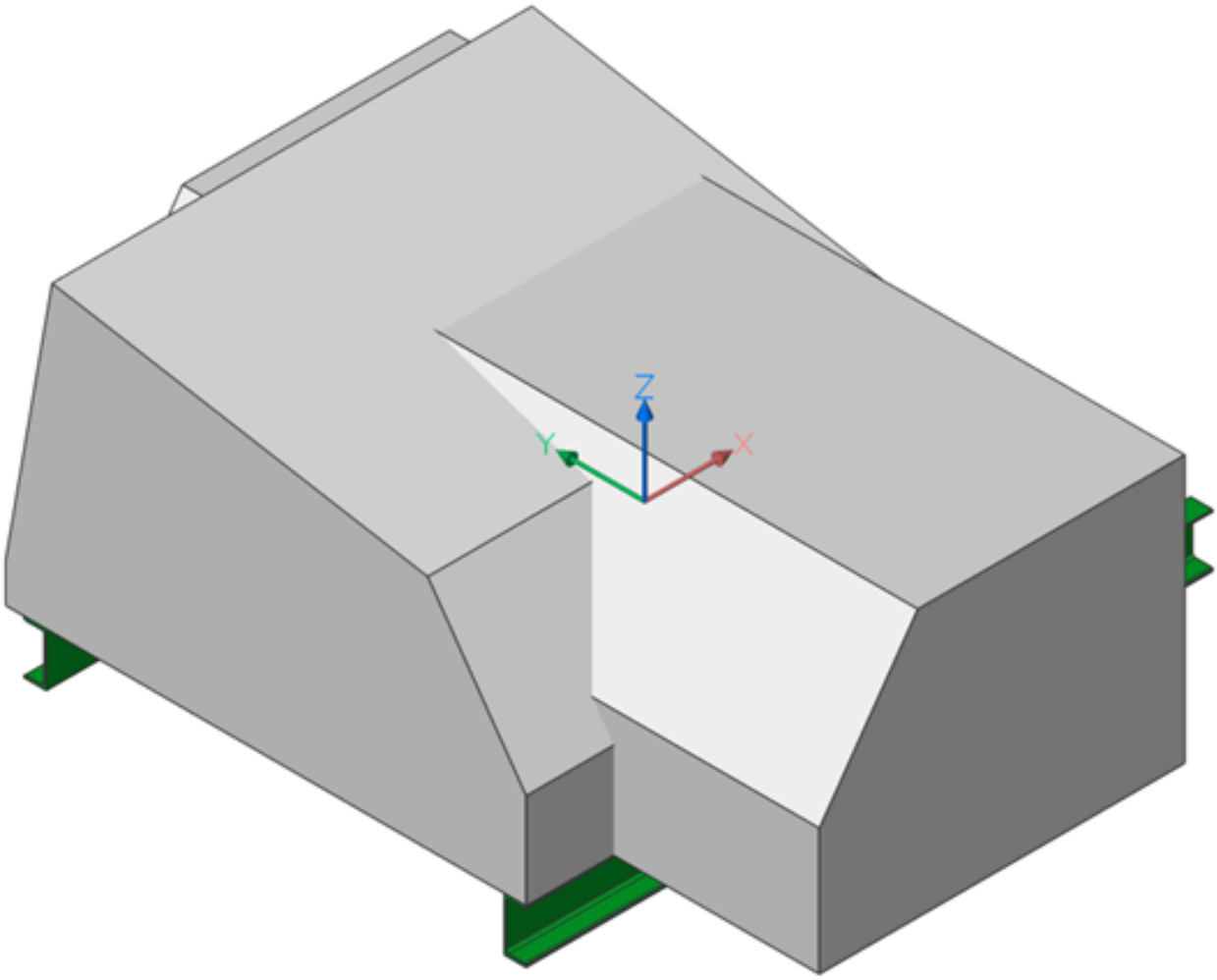

Figure 3.310

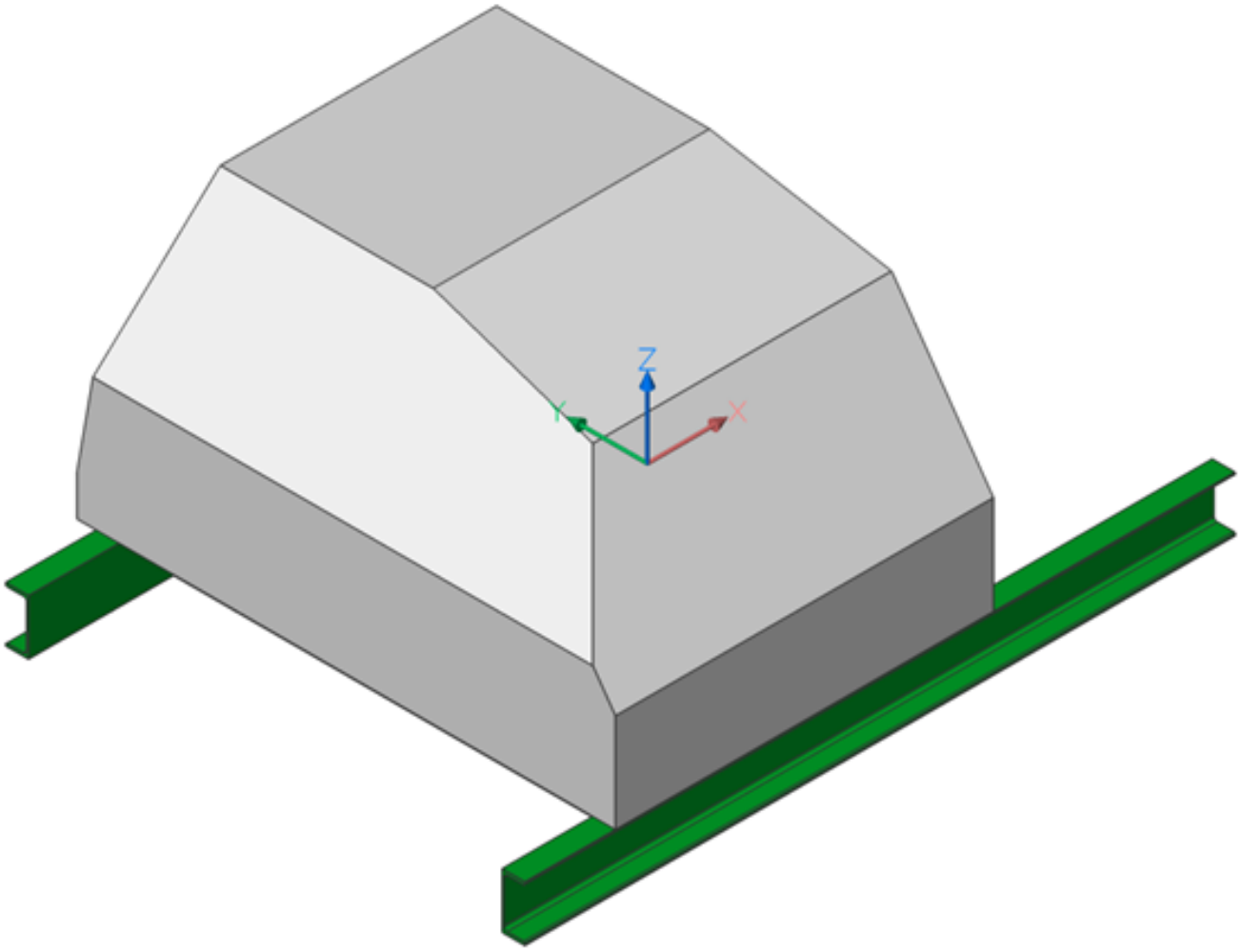

3.7.20 2. Solid to Sheet Metal conversion

1. Click the **Shell (6.27.39)** ( ) tool button on **Solid | Edit** panel of the Ribbon (1.10.6). Select the solid. Select the bottom face (to remove). Enter a shell offset distance of **2**. **Enter**. **Enter**. (3.311)

Figure 3.311

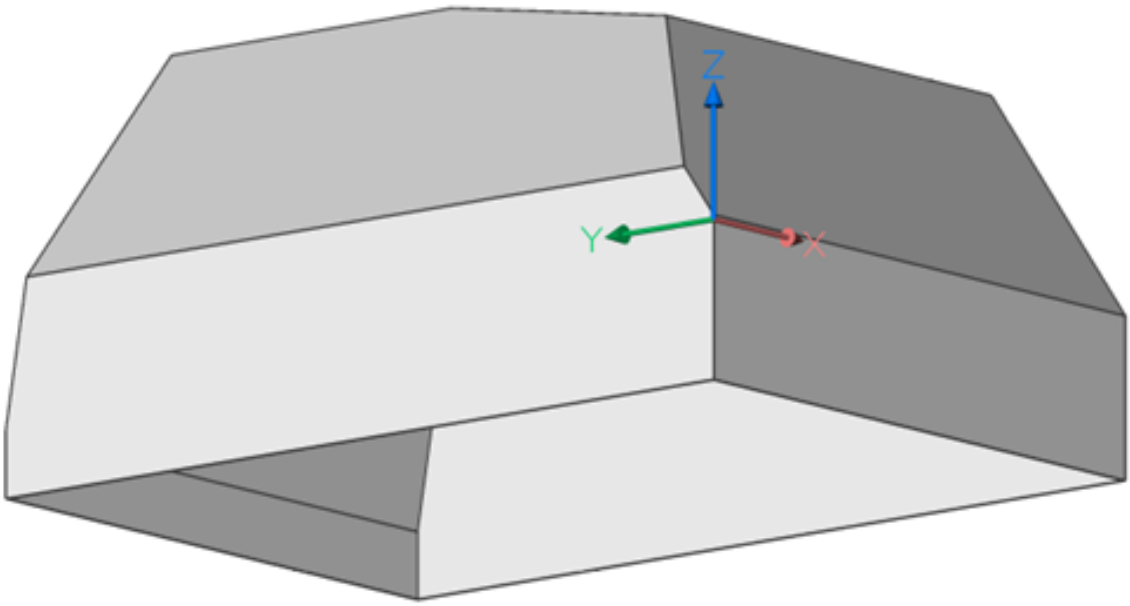

2. Hover over the right vertical face and select **Offset (2.4.20)** ( ) from the **Draw** section of the Quad (2.2.3). Enter a distance of **100**. (3.312 on the facing page)
3. Hover over the polyline. Select **Extrude (2.4.12)** ( ) from the **Model** section of the Quad (2.2.3). Use the **Subtract** option to create an opening.
4. Select the horizontal face of the bottom opening (3.313 on page 2218)

Figure 3.312

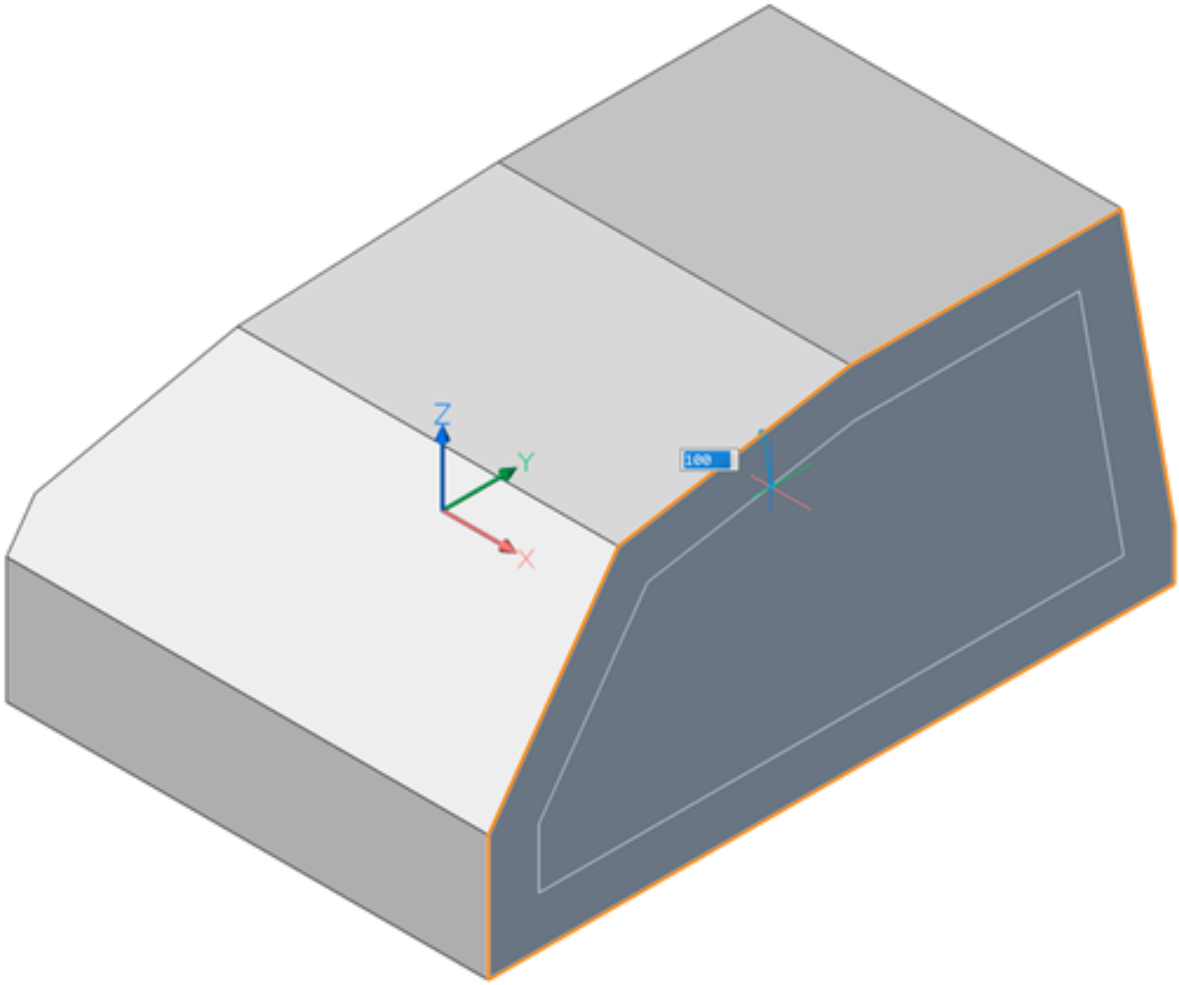

5. Select **Extrude (2.4.12)** ( ) from the **Model** section of the Quad (2.2.3). Use the **Subtract** option. Move the cursor down to increase the size of the opening. (3.314 on page 2219)
6. Click the **Convert to Sheet Metal (6.28.4)** ( ) tool button on the **Sheet Metal | Create** panel of the Ribbon (1.10.6). Hit **Enter**.
7. Click the **Create Relief (6.28.24)** ( ) tool button on the **Sheet Metal | Modify** panel of the Ribbon (1.10.6). Hit **Enter**.
8. Select edges as shown below. (3.315 on page 2220)
9. Click the **Create Junction (6.28.20)** ( ) tool button on the **Sheet Metal | Modify** panel of the Ribbon (1.10.6).
10. Click the **Create (6.28.2) Bend (6.28.2)** ( ) tool button on the **Sheet Metal | Modify** panel of the Ribbon (1.10.6). Hit **Enter**.
11. Switch to the **Right** view on the LookFrom (6.20.39) widget.
12. Use the **Smart Split (6.28.31)** ( ) tool from the **Sheet Metal | Modify** panel of the Ribbon (1.10.6) to create miters on all the corners of the opening: (3.316 on page 2221)

Figure 3.313

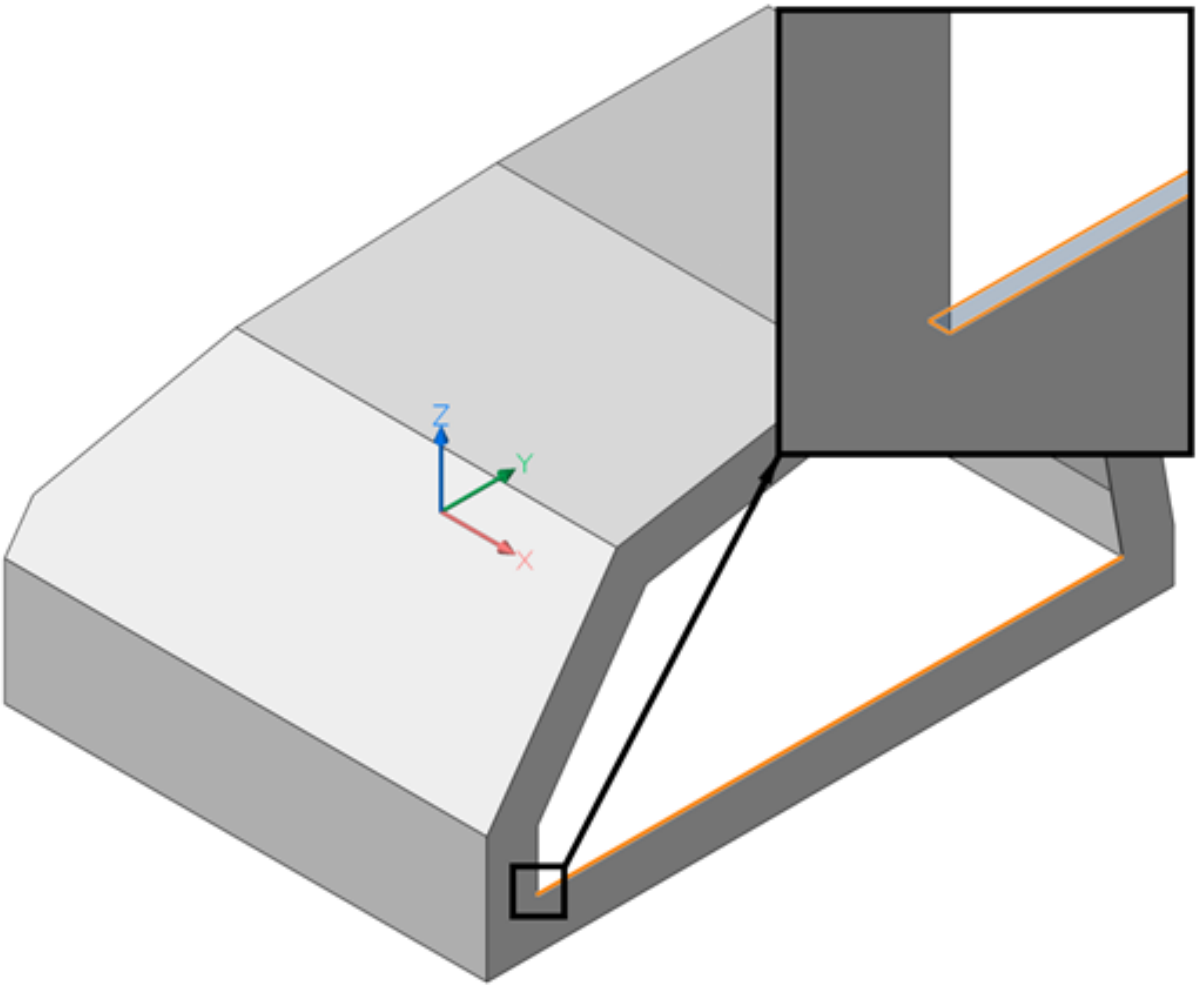

Figure 3.314

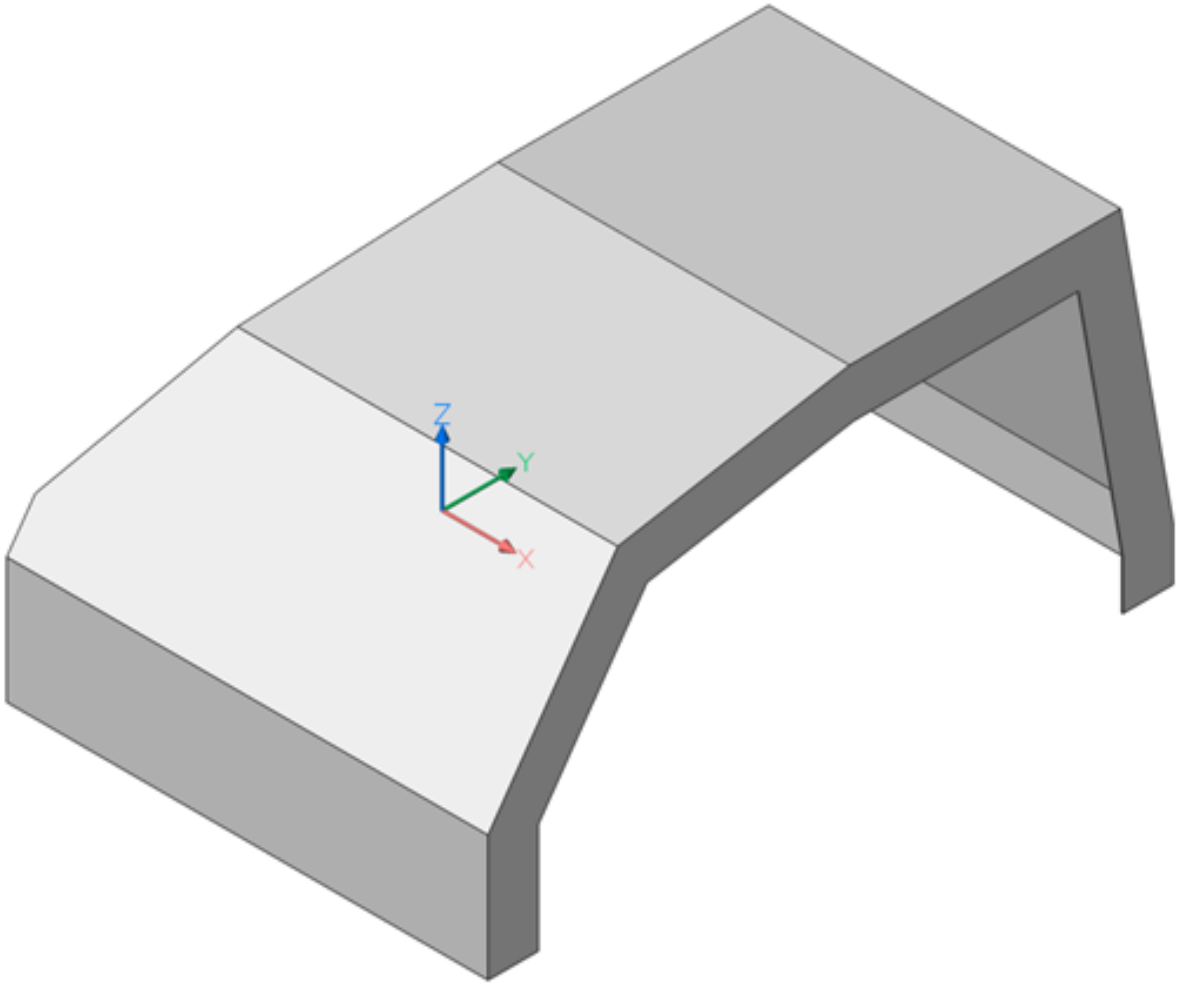

Figure 3.315

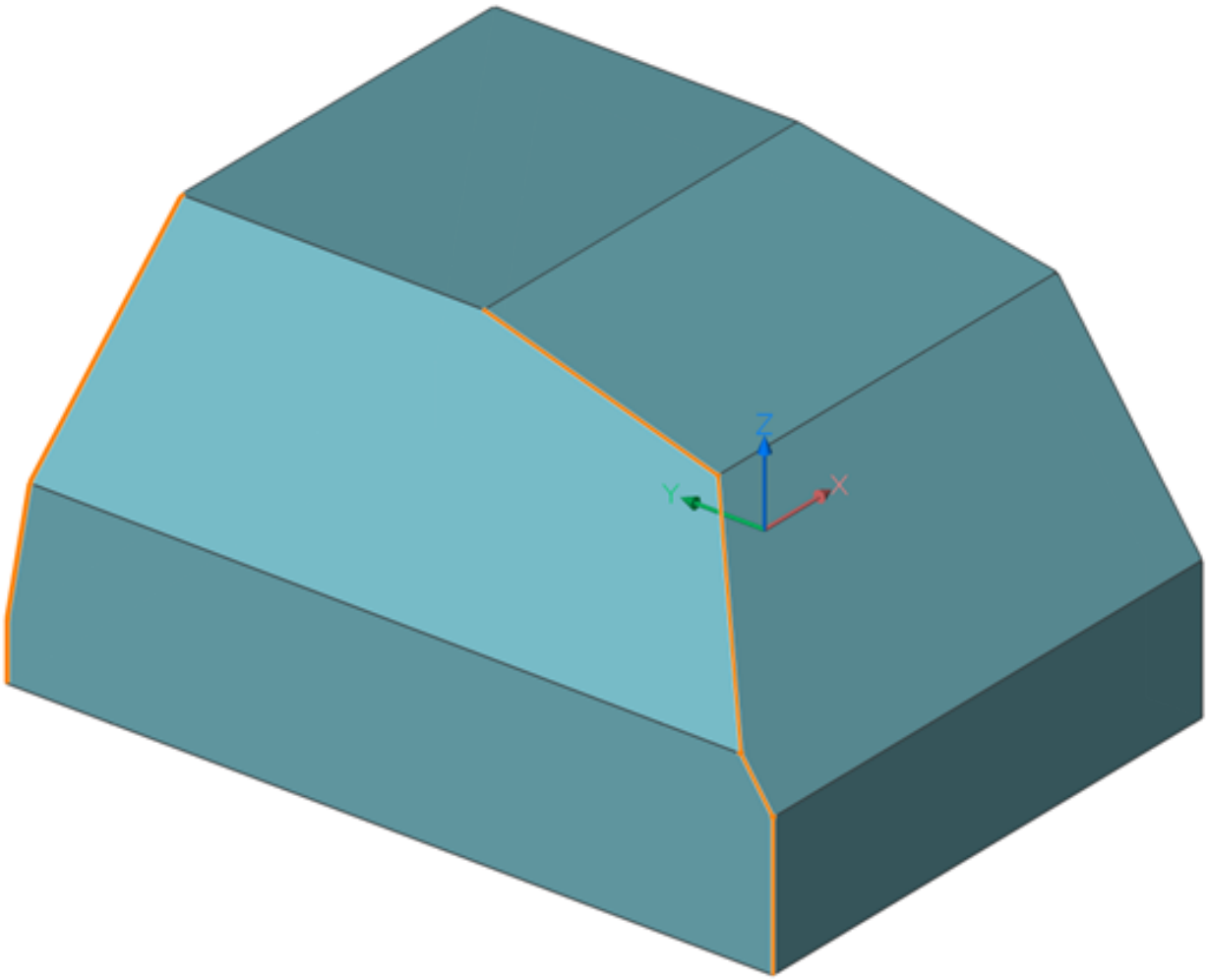

Figure 3.316

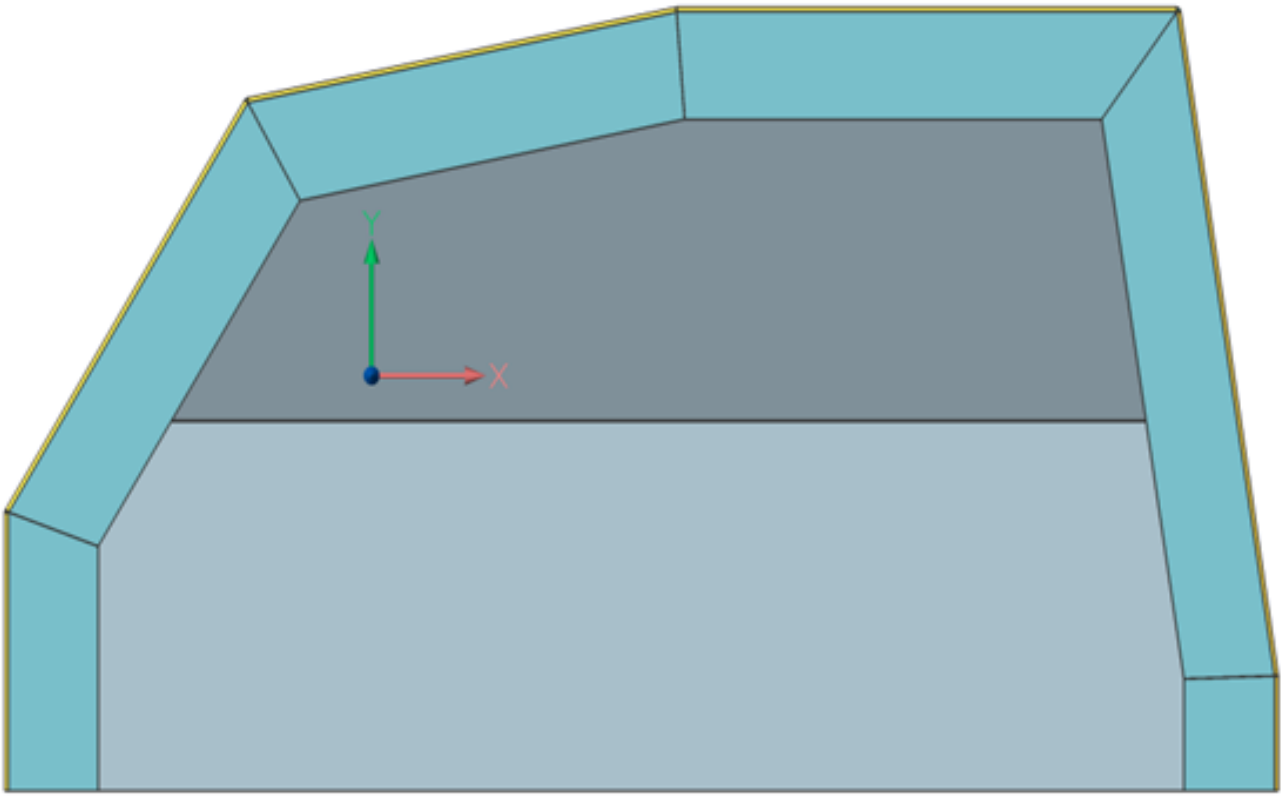

3.7.21 3. Insert an array of Form Features

1. Switch to **Front** view on the LookFrom (6.20.39) widget.
2. On the Components panel (6.9.41) select **Louver** from **Sheet Metal | Form Features** folder.
3. On **BmInsert** Prompt menu choose the **Multiple | Array** option.
4. Enter **100,100** from the top right corner as a Basepoint, **120** as the distance between columns; **120** as the distance between rows; placement **18.** Hit **Enter** to complete the command. (3.317)

Figure 3.317

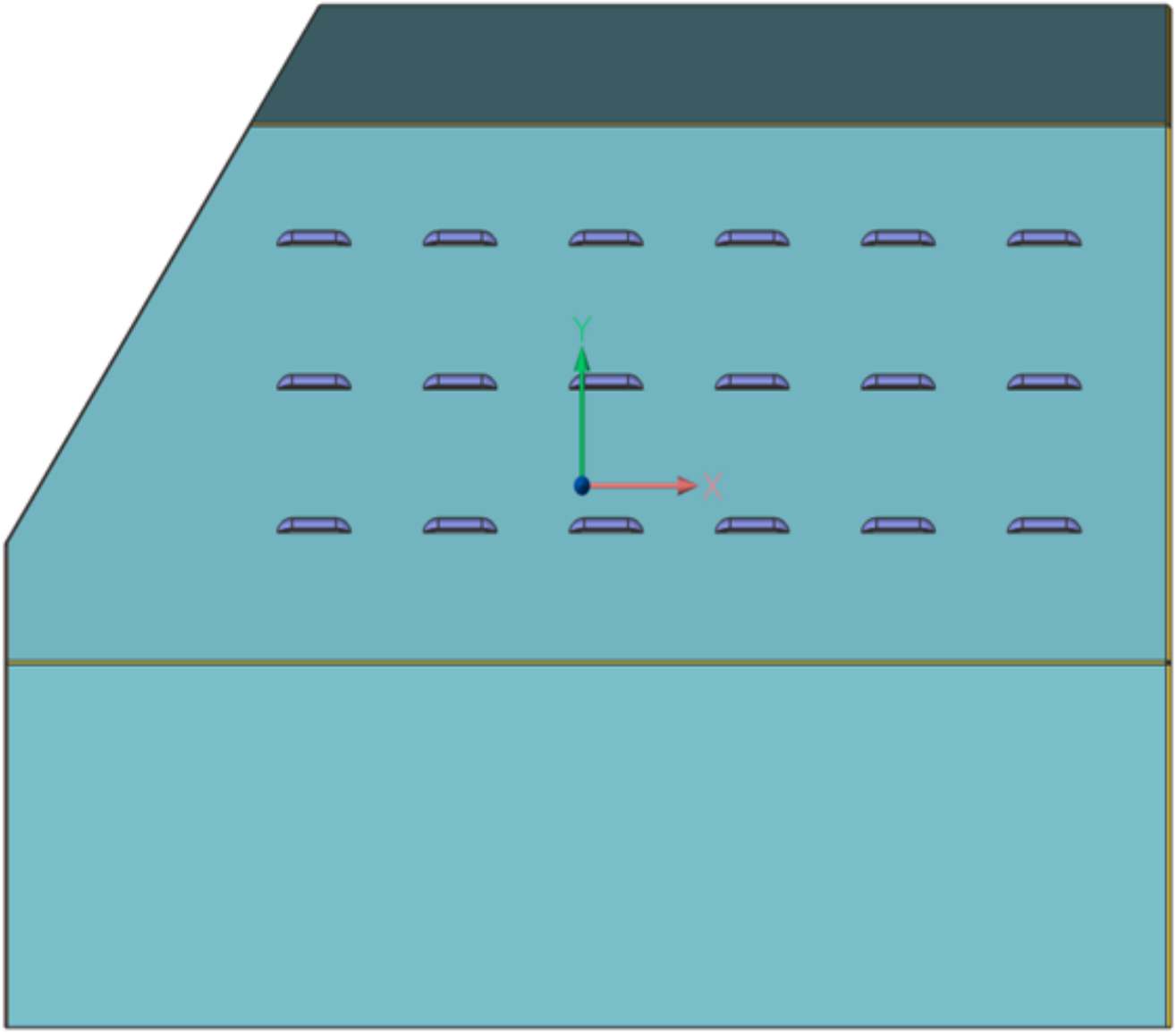

3.7.22 3. Creating flanges

1. Switch to the **Top** view on the LookFrom (6.20.39) widget to activate **World UCS**.
2. Hover over the bottom inner edge along the x-axis.
3. Select **Create Flange Edge (6.28.14)** ( ) from the **Sheet Metal** section of the Quad (2.2.3).
4. Enter **90** as the bend angle and **100** as the length of the flange. Hit **Enter** to complete the command. (3.318 on the facing page)
5. Repeat steps 3.1-3.4 to create a symmetrical bottom flange: (3.319 on page 2224)

Figure 3.318

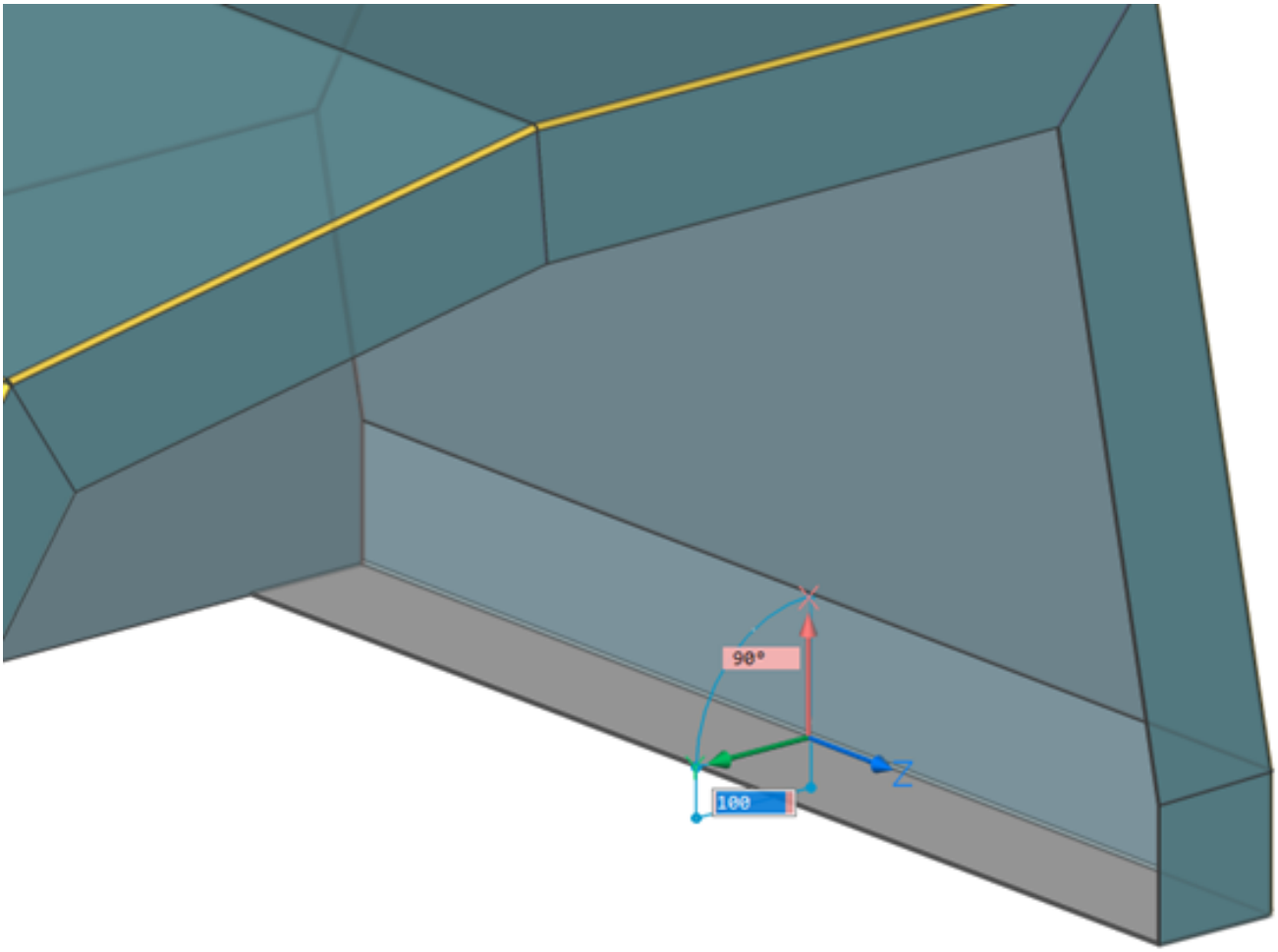

Figure 3.319

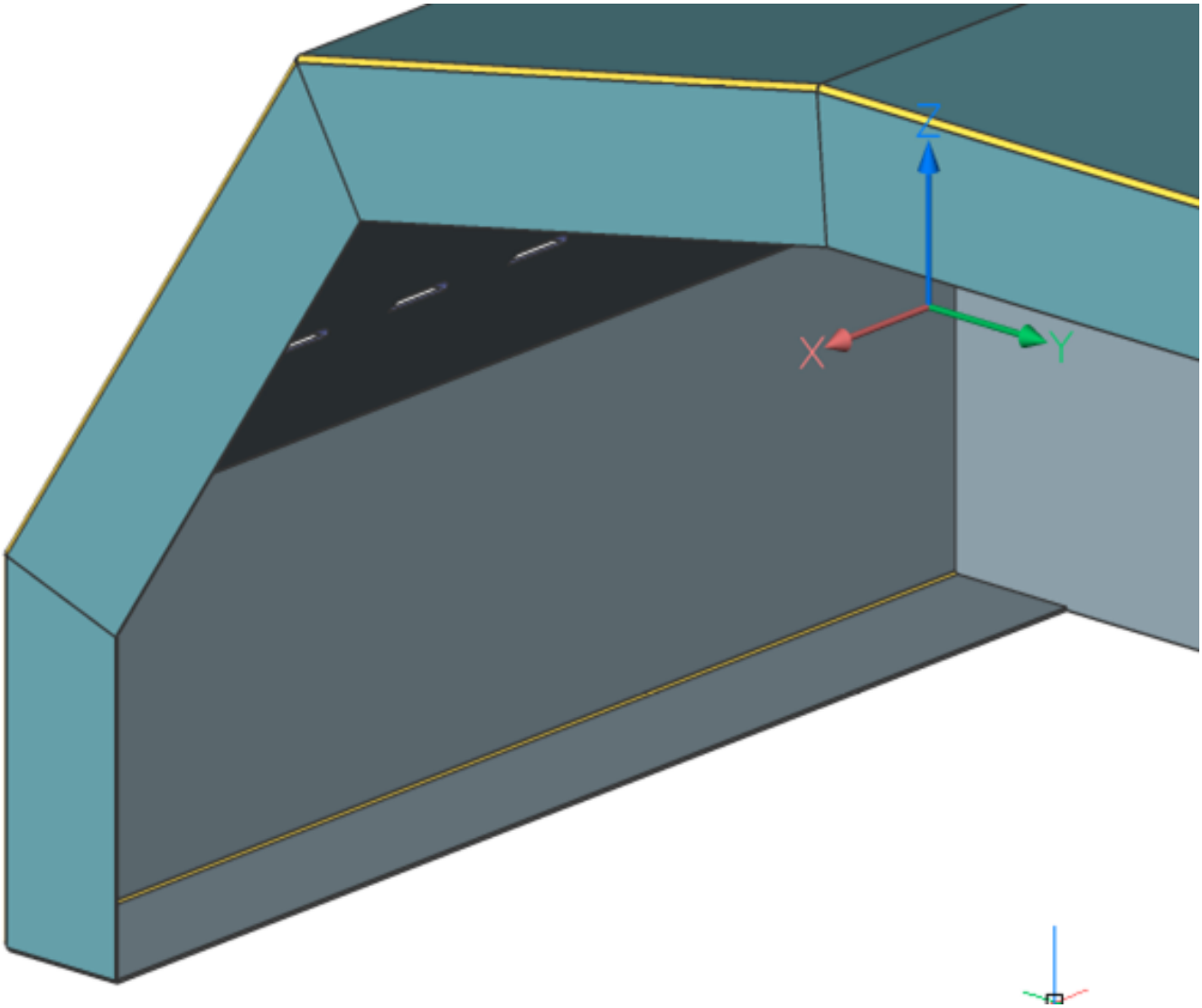

3.7.23 4. Finished sheet metal model

1. With nothing selected, right-click to call the Quad (2.2.3). Select **Show Entities (6.30.7)** ( ) from the **General** section of the Quad (2.2.3).
2. Select the Sheet metal entity.
3. In the Properties Panel (1.8.4) click the **Transparency** field. Change the value to **90. (3.320)**

Figure 3.320

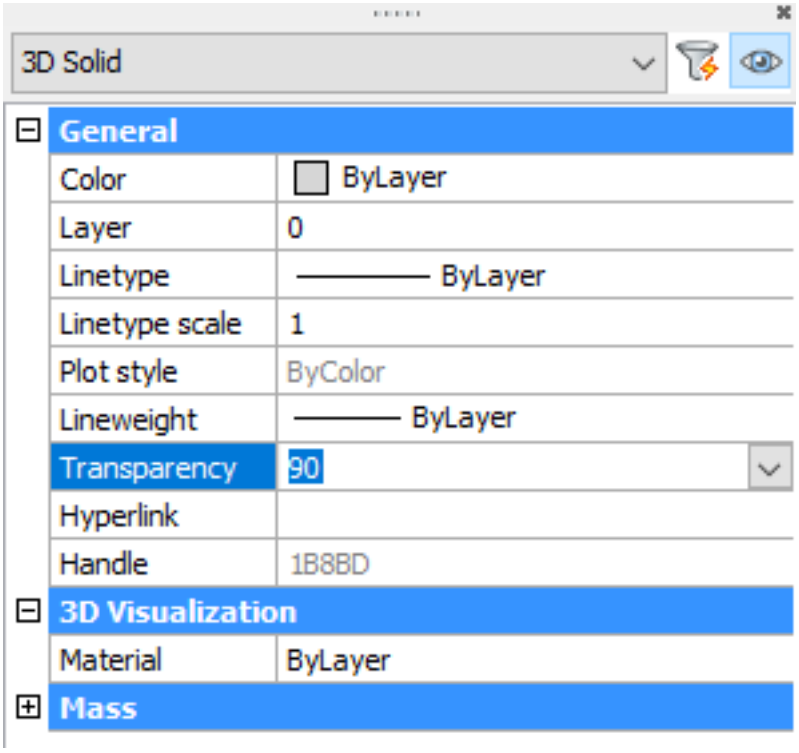

4. Hover over the top flange face. Select **Unfold body (6.28.32)** ( ) from the **Sheet Metal** section of the Quad (2.2.3).
5. Choose the position for the unfolded body. Hit **Enter** to complete the command. (3.321 on the next page)

Figure 3.321

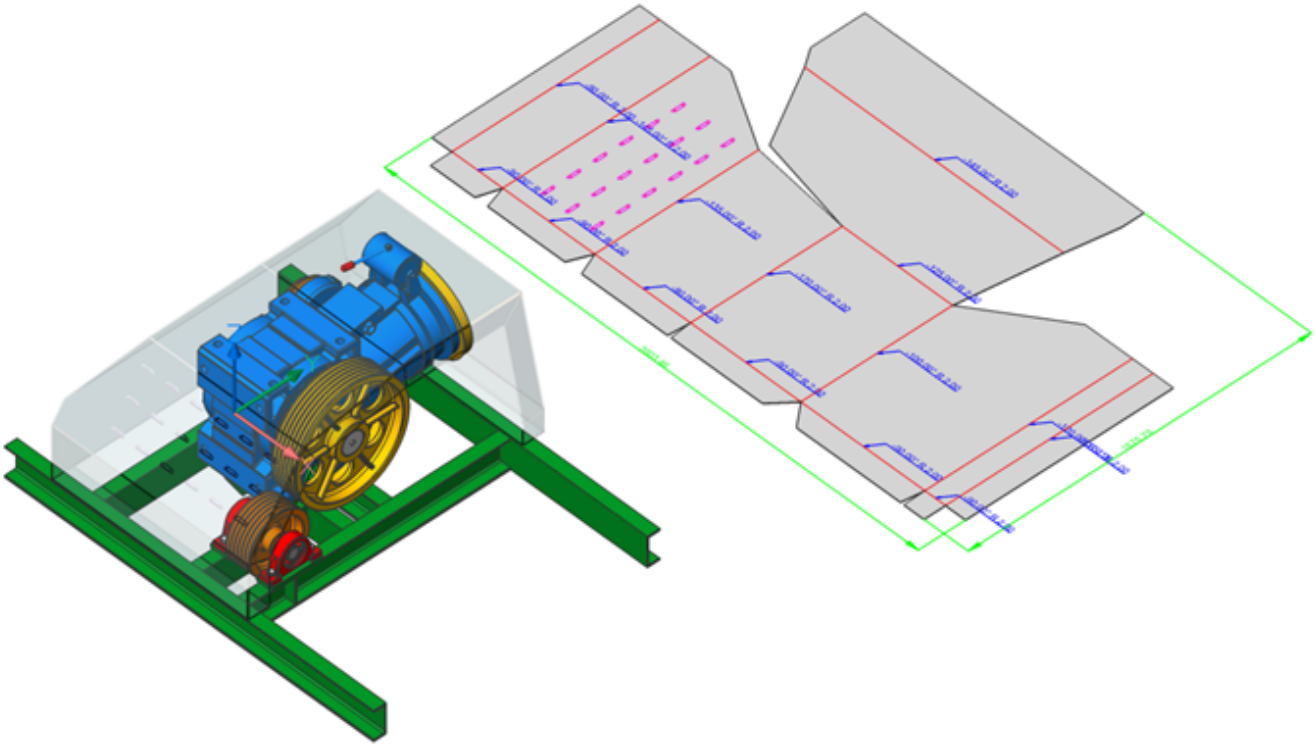

3.7.24 Sheet metal parametrize

https://www.youtube-nocookie.com/embed/XZDs2m1M1WE You need **BricsCAD Platinum** and **Mechanical** licenses for this tutorial.

1. Open the **Cabin_assembly.dwg** file from SmParametrize_files.zip.
2. Select **Wall_1:1** in the Mechanical Browser (3.8.5).
3. Click **Open (6.23.8)** ( ) on the right-click menu.
4. Click the **Parametrize (6.28.23)** ( ) button in the **Sheet Metal | 3D Constraints** panel on the **Ribbon (1.10.6)**.
5. Hit **Enter**. The following 71 constraints are created: (3.322)

Figure 3.322

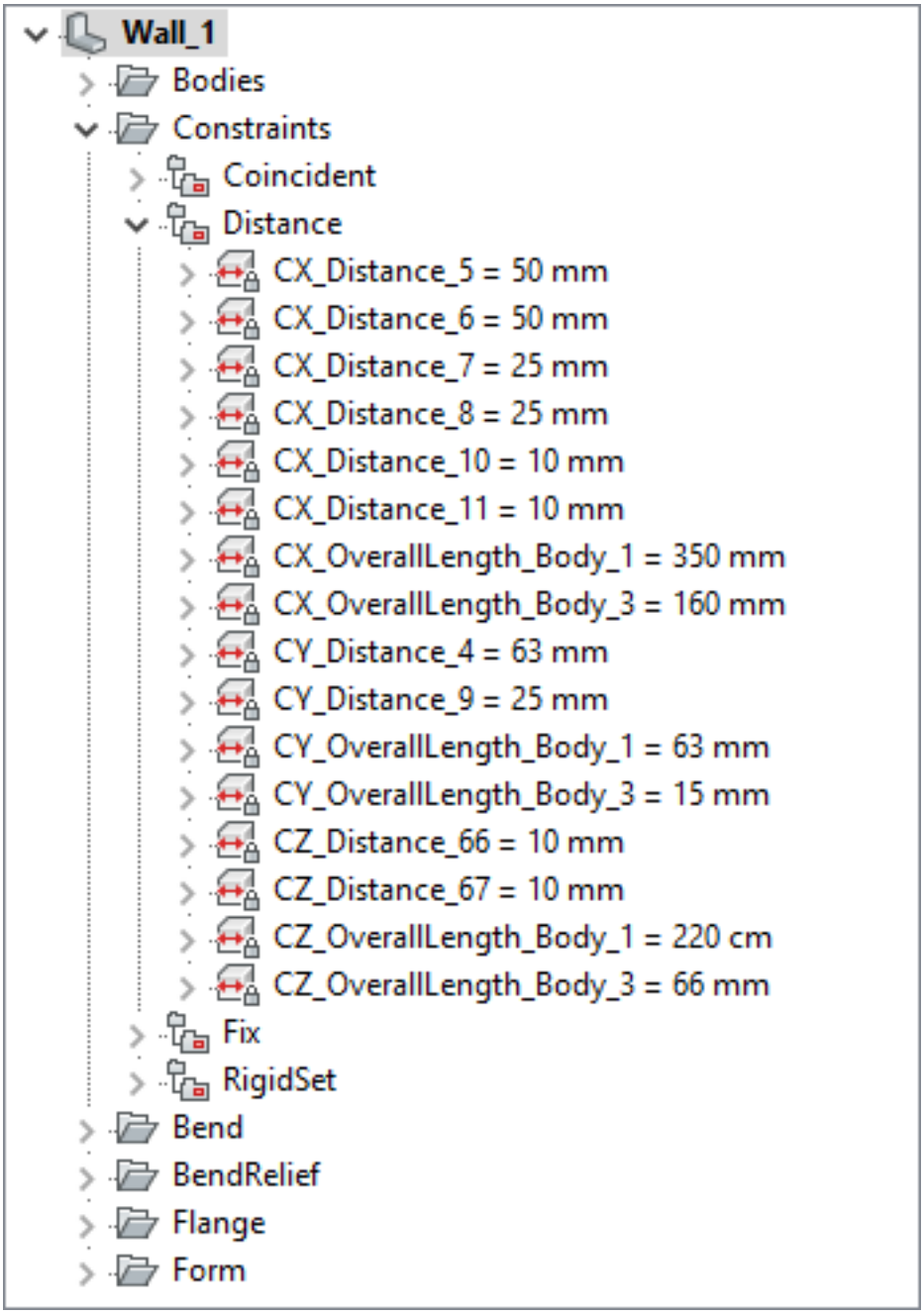

6. Save the file as **Wall_1_parameter.dwg.**
7. Close the **Wall_1_parameter.dwg** file.
8. Switch to the **Cabin_assembly.dwg** file.
9. Select **Wall_1** in the Mechanical Browser (3.8.5).
10. Click **Replace all insert... (6.8.24)** ( ) on the right-click menu.
11. Select the **Wall_1_parameter.dwg** file in the **Select file for component** menu, click **Open**.

12. Select **Wall_R** in the Mechanical Browser (3.8.5).
13. Click **Open (6.23.8)** ( ) on the right-click menu.
14. Click the **Parametrize (6.28.23)** ( ) tool button in the **Sheet Metal | 3D Constraints** panel of the **Ribbon (1.10.6)**.
15. Select the wall.
16. Click **Enter**. The following 39 constraints are created: (3.323)

Figure 3.323

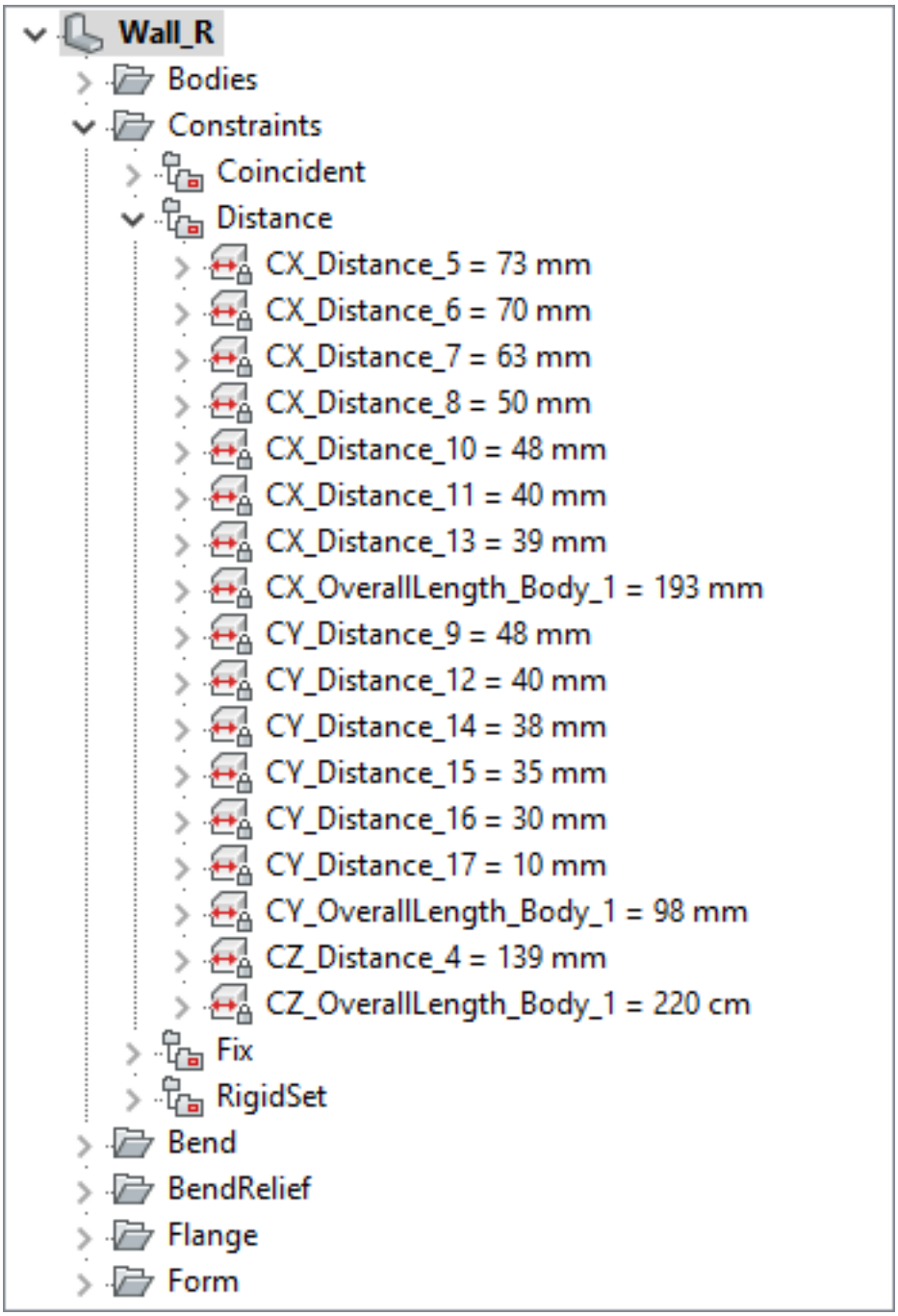

17. Save the file as **Wall_R_parameter.dwg.**
18. Close the **Wall_R_parameter.dwg** file.
19. Switch to the **Cabin_assembly.dwg** file.
20. Select **Wall_R** on the Mechanical Browser (3.8.5).
21. Click **Replace** ( ) on the right-click menu.
22. Select the **Wall_R_parameter.dwg** file in the **Select file for component** menu, click **Open**.
23. Select the following parameters in the Mechanical Browser (3.8.5):
    - **Wall_1:1|CZ_OverallLength_Body_1**

- **Wall_1:2|CZ_OverallLength_Body_1**
- **Wall_1:3|CZ_OverallLength_Body_1**
- **Wall_1:4|CZ_OverallLength_Body_1**
- **Wall_1:5|CZ_OverallLength_Body_1**
- **Wall_1:6|CZ_OverallLength_Body_1**
- **Wall_1:7|CZ_OverallLength_Body_1**
- **Wall_R:1|CZ_OverallLength_Body_1**

24. Click **Link to parameter** on the right click menu. (3.324)

Figure 3.324

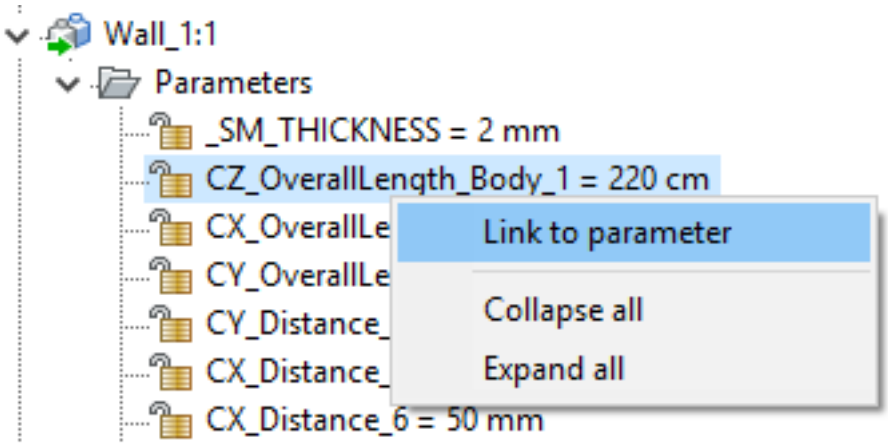

25. Change the expression of the **CZ_OverallLength_Body_1** parameter to **2400**. (3.325)

Figure 3.325

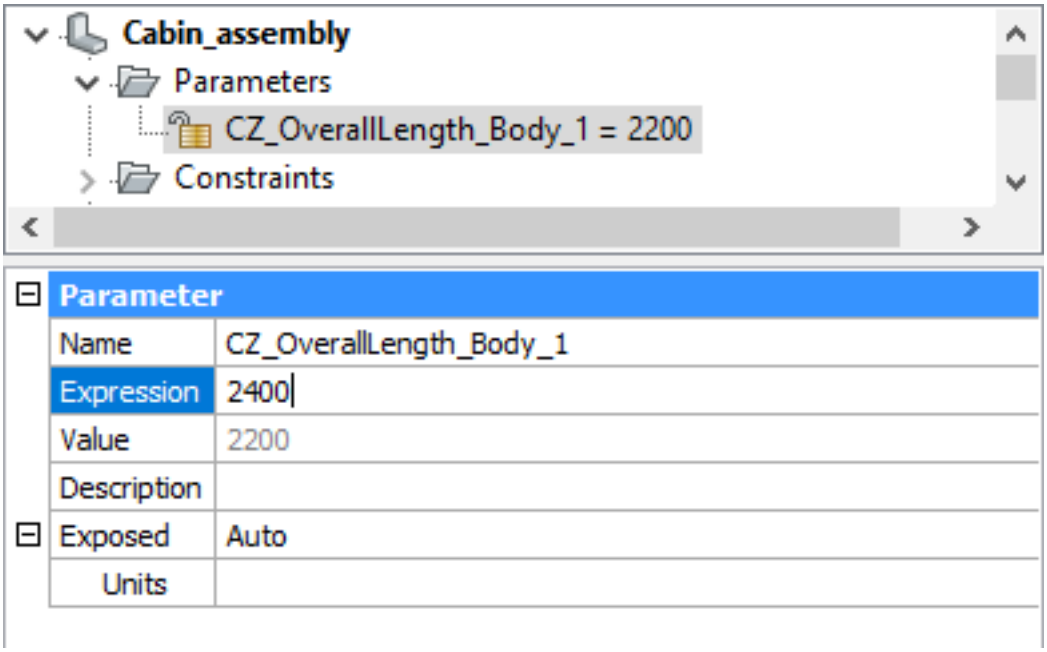

(3.326 on the following page)

Figure 3.326

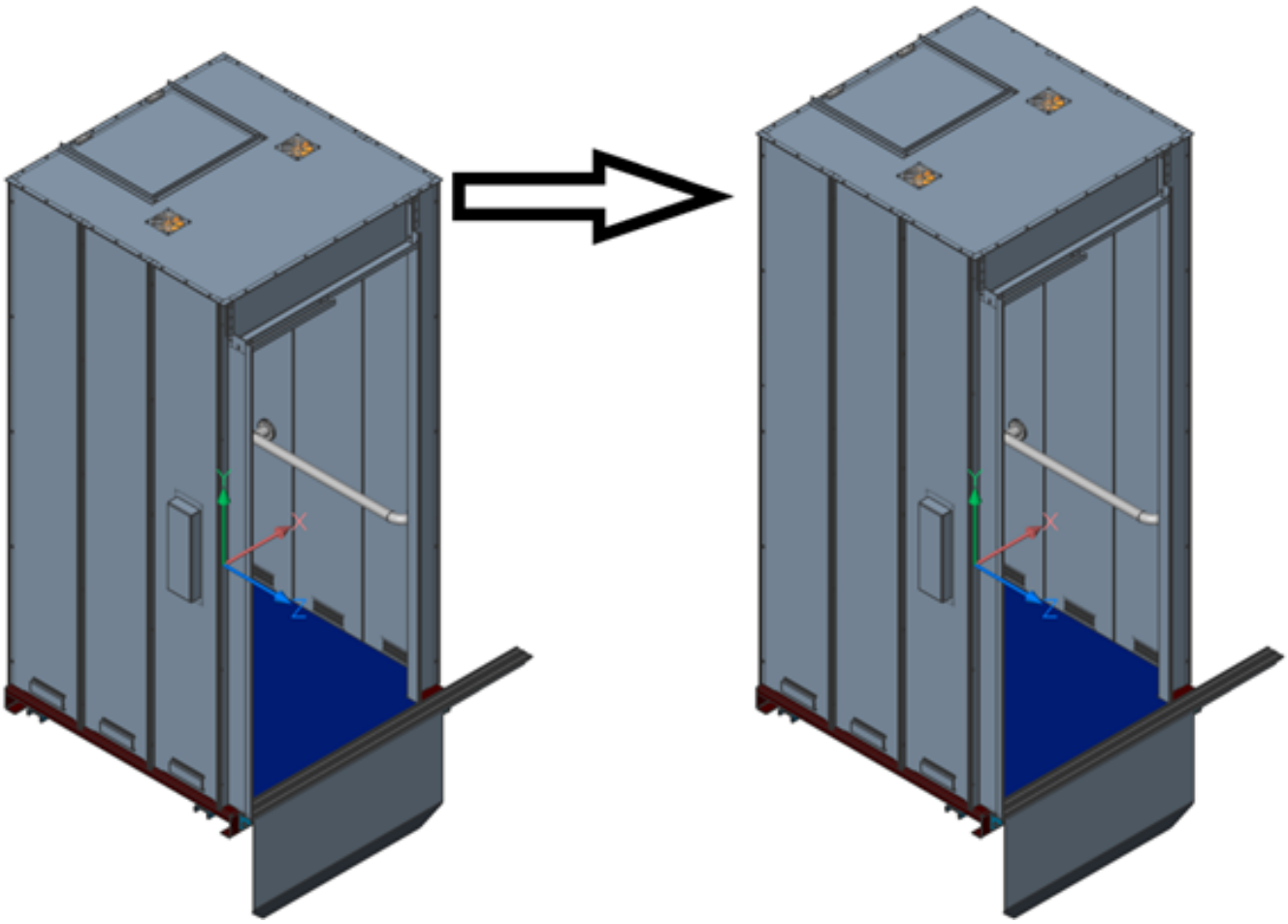

3.8 Sheet Metal

3.8.1 Sheet Metal Commands and Toolbars

Sheet Metal Toolbar Icon	Flyout Toolbar Icon	Command	Description
		SmFlangeBase (6.28.10)	Creates a base (initial) flange of a sheet metal part from a closed planar profile.
		SmExtrude (6.28.9)	Creates a sheet metal part by extruding a polyline in the direction of the normal of the curve plane. Thickness is assigned with respect to the external dimensions of the polyline.
		SmLoft (6.28.22)	Creates sheet metal part with lofted bends and flanges from two non-coplanar curves.
		SmConvert (6.28.4)	Automatically recognizes flanges, bends and lofted bends in a 3D solid.
		SmFlangeEdge (6.28.14)	Creates one or more flanges on a sheet metal part by pulling one or more edges of an existing flange.
		SmFlangeContour (6.28.13)	Creates a new flange from a closed contour and attaches it to an existing sheet metal part.
		SmFlip (6.28.16)	Changes the reference side for selected flanges with an optional shift of the flange geometry by thickness.
		SmFlangeRotate (6.28.15)	Rotates a flange.
		SmHemCreate (6.28.18)	Creates one or more closed hem features on a sheet metal part by pulling one or more edges of an existing flange.
		SmHemCreate (6.28.18)	Creates one or more open hem features on a sheet metal part by pulling one or more edges of an existing flange.
		SmHemCreate (6.28.18)	Creates one or more Teardrop hem features on a sheet metal part by pulling one or more edges of an existing flange.

		SmHemCreate (6.28.18)	Creates one or more Round hem features on a sheet metal part by pulling one or more edges of an existing flange.
		BmInsert (6.8.14)	Inserts form features.
		SmForm (6.28.17)	Creates form feature from given set of faces.
		SmForm (6.28.17)	Explodes form feature in flanges and bends if possible.
		SmRibCreate (6.28.28)	Creates an associative rib form feature on a flange face from a planar 2D curve.
		SmReplace (6.28.27)	Replaces form features (including recognized ones) in sheet metal parts with form features from a built-in or user library.
		SmBendCreate (6.28.2)	Converts hard edges (sharp edges between flange faces) and junctions into bends.
		SmBendSwitch (6.28.3)	Converts bends to lofted bends
		SmFlangeBend (6.28.11)	Bends an existing flange along a line, obeying k-factor for given bend radius.
		SmJunctionCreate (6.28.20)	Converts hard edges into junctions.
		SmJunctionSwitch (6.28.21)	Changes a symmetrical junction feature to one with overlapping faces.
		SmFlangeConnect (6.28.12)	Closes gaps between two arbitrarily oriented flanges.
		SmTabCreate (6.28.29)	Creates single tab feature to a sheet metal part by switching existing junction into the tab.
		SmTabCreate (6.28.29)	Creates array tab feature to a sheet metal part by switching existing junction into the tab.
		SmReliefCreate (6.28.24)	Makes proper corner and bend reliefs. Corner reliefs are built on corners which have three or more adjacent flanges. Bend reliefs are built on the start and end of a flange edge.
		SmReliefSwitch (6.28.25)	Converts a corner relief to a circular relief.

		SmReliefSwitch (6.28.25)	Converts corner reliefs to a rectangular relief.
		SmReliefSwitch (6.28.25)	Converts corner reliefs to a VType relief.
		SmReliefSwitch (6.28.25)	Converts corner reliefs to a Smooth relief.
		SmReliefSwitch (6.28.25)	Converts corner reliefs to a Round relief.
		SmReliefSwitch (6.28.25)	Converts corner reliefs to a Rip relief.
		SmSplit (6.28.31)	Splits a flange along a line drawn on its face.
		SmSplit (6.28.31)	Splits a flange by a single vertex in the corner.
		SmSplit (6.28.31)	Splits a flange by a single vertex in the corner and automatically suggests multiple splits of a similar type.
		SmImprint (6.28.19)	Splits thickness faces of a sheet metal part by imprinted edges, according to adjacent flanges and bends.
		SmDissolve (6.28.6)	Removes sheet metal data from the selected faces or entities.
		SmDelete (6.28.5)	Removes a bend or a junction by restoring a hard edge between two flanges; removes a flange with all the bends adjacent to it. The adjacent flanges are extended up to a junction configuration with the flange being deleted. Removes miter by restoring geometry being cut by the feature.
		SmRepair (6.28.26)	Fixes problems specific to Sheet Metal parts, both global and local workflows are supported. Optionally heals lofted bend features: merges adjacent bends and provides tangential connection with flanges.
		SmRepair (6.28.26)	Fixes problems specific to Sheet Metal parts. Only selected flange or wrong bend will be repaired.
		SmSelect (6.28.30) Same Form Features	Selects all identical form features in the sheet metal model

		SmSelect (6.28.30) Hard Edges	Selects all hard edges on sheet metal parts.
		SmSelect (6.28.30) Non-orthogonal Thickness Edges	Selects all non-orthogonal thickness edges on the sheet metal part.
		SmSelect (6.28.30) Flat Edges	Selects flat edges on the sheet metal part.
		SmSelect (6.28.30) side of the sheet metal part.	Selects side of the sheet metal part.
		SmParametrize (6.28.23)	Creates a consist set of 3D constraints for the selected sheet metal part.
		SmUnfold (6.28.32)	Unfolds the sheet metal body.
		Associatively SmUnfold (6.28.32)	Opens an additional window with model's unfolded representation.
	OSM	SmExportOSM (6.28.8)	Exports a sheet metal solid to the .osm (Open Sheet Metal) file format.
	DXF	SmExport2d (6.28.7)	Exports the unfolded representation of a sheet metal body as a 2D profile in .dxf / .dwg file format.
	DXF	SmAssemblyExport (6.28.1)	Performs a batch export of assembly components to unfolding, creating a .dxf per each 3D solid recognized as sheet metal part.
		FEATURECOLORS (1.10.11)	Toggles the **FEATURECOLORS** system variable.

The Sheet Metal tools are available:

- In the Quad (2.2.3) cursor menu (depending on the feature under the cursor): (3.327 on the next page)
- On the **Sheet Metal** toolbars:
  - **Sheet Metal** (3.328 on the facing page) (3.329 on the next page)
  - **SM Bend** (3.330 on the facing page)
  - **SM Flange** (3.331 on the next page)
  - **SM Form** (3.332 on page 2236)
  - **Sm Hem** (3.333 on page 2236)
  - **SM Junction** (3.334 on page 2236)
  - **SM Relief** (3.335 on page 2236)
  - **SM Repair** 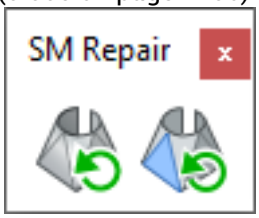

  - **SM Split** (3.336 on page 2237)

Figure 3.327

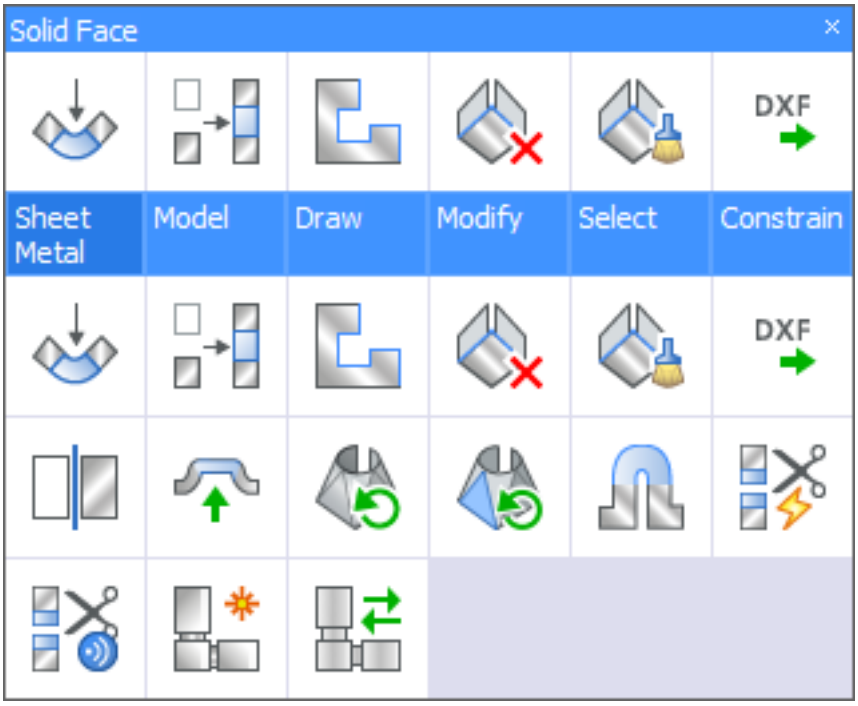

Figure 3.328

Figure 3.329

Figure 3.330

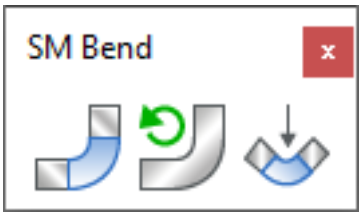

Figure 3.331

Figure 3.332

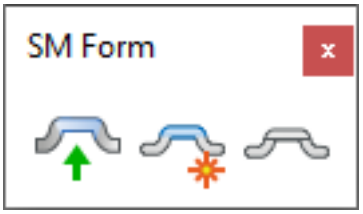

Figure 3.333

Figure 3.334

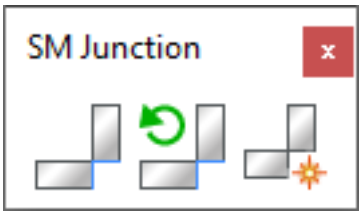

Figure 3.335

Figure 3.336

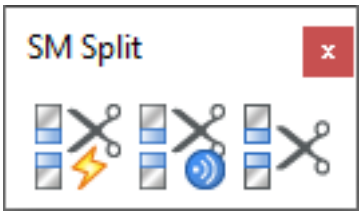



- **Sm Tab**
- **SM Unfold** (3.337)

Figure 3.337

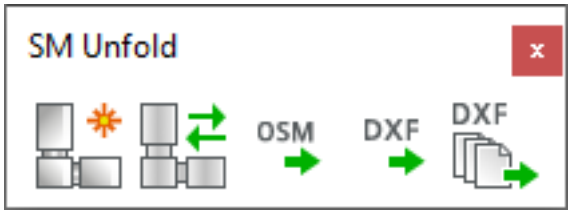

- In the **Sheet Metal** menu (**Mechanical** Workspace only): (3.338 on the following page)
- In the **Sheet Metal** tab of the **Mechanical** workspace Ribbon. (3.339 on the next page) (3.340 on the following page)

See also Direct Modeling (1.18.2) tools.

Figure 3.338

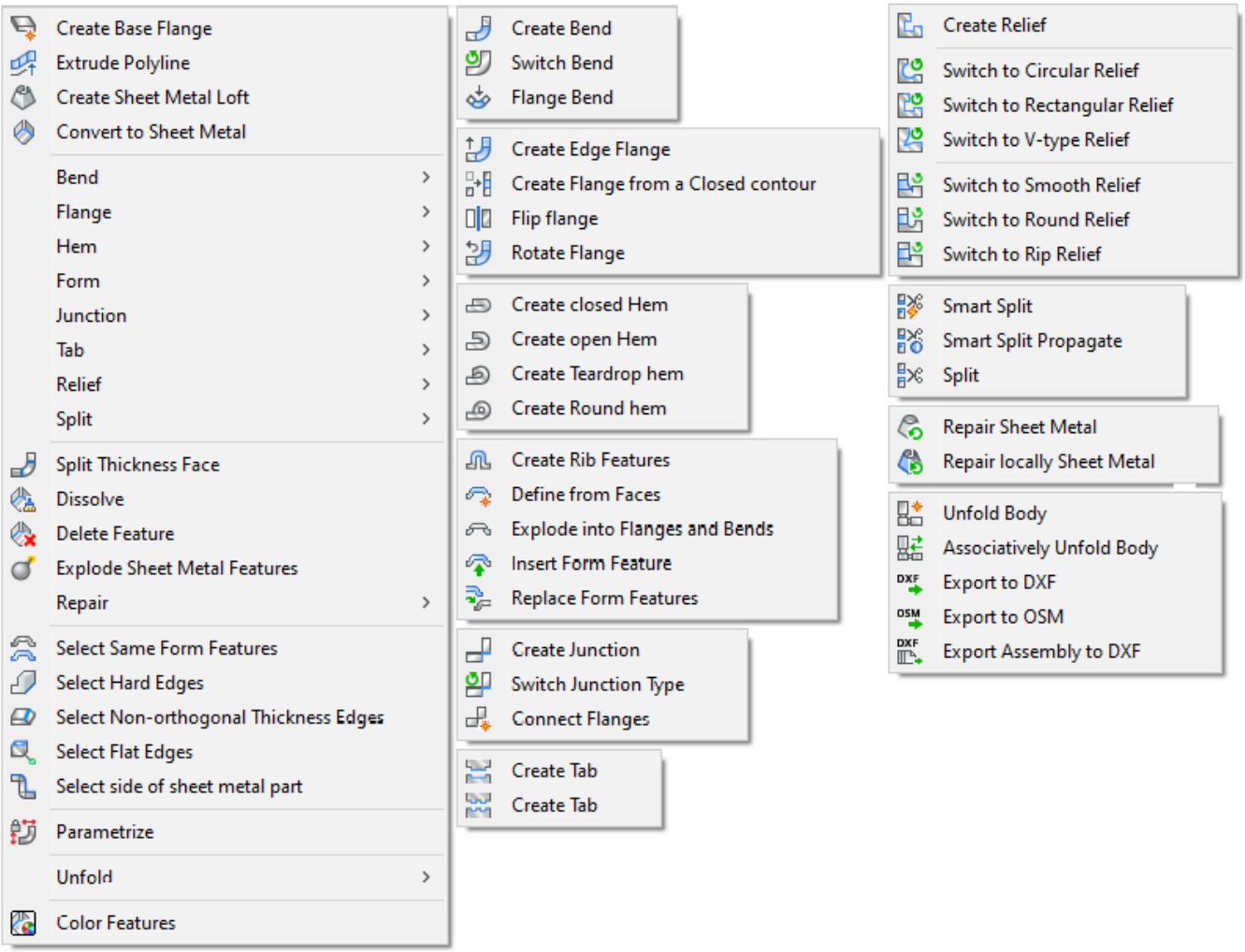

Figure 3.339

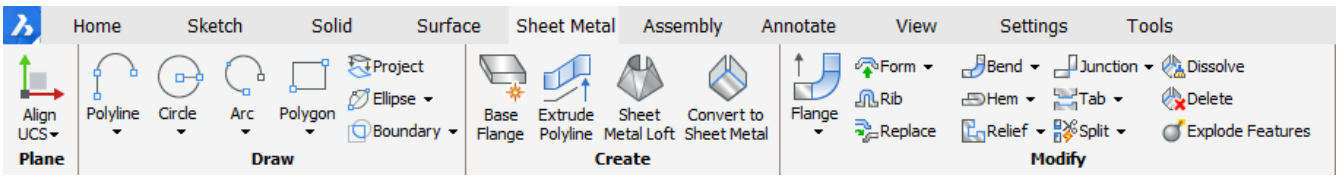

Figure 3.340

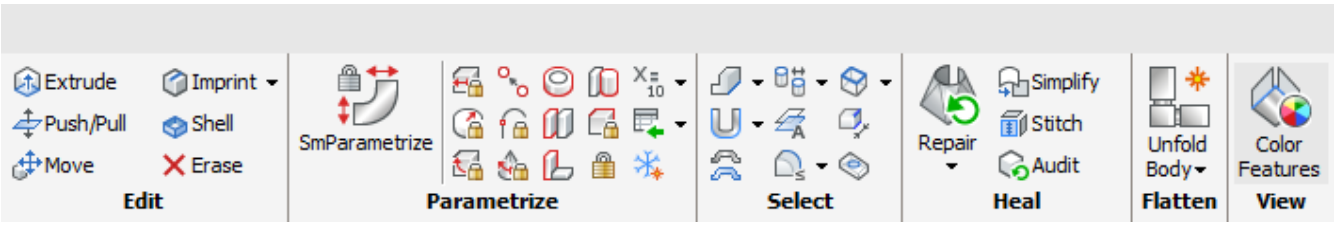

3.8.2 Sheet Metal Design Methods

Sheet metal design allows you to model sheet metal parts and generate their unfolded representations with manufacturing information. You can create complex sheet metal parts with BricsCAD easily and rapidly because the design process is different from a manufacturing process. Do not think in terms of a planar sheet that should be cut and bent, but model your part directly as you create solid bodies with Direct Modeling tools.

Tutorial: Introducing BricsCAD Sheet Metal Click here (**??**) to watch

Tutorial: Designing from scratch in BricsCAD Sheet Metal Click here (3.7.12) to watch You can create sheet metal parts in BricsCAD in four different ways (or in any combination of them):

1. Create a base flange from a closed planar profile, then add flanges:
   - Pull its edges to create additional edge flanges with bends.
   - Create partial flanges with automatic creation of the corresponding bend reliefs.
   - Pull several adjacent edges to create several flanges at once with automatic creation of corner reliefs and junctions between them.
   - Bend a flange to create a new flange with a bend from its portion.
2. Create a combination of flanges and lofted bends connecting two 3D profiles Using Sheet Metal Loft (6.28.22) tool.
3. Create a combination of flanges and bends from a planar profile Using Sheet Metal Extrude (6.28.9) tool.
4. Create a shelled body from a 3D solid Using **Shell**option of the SolidEdit (6.27.39) command with the desired thickness, then convert it to a sheet metal part with SmConvert (6.28.4) command, and create bends and junctions from its hard edges.
   - Make holes by drawing closed profiles on faces of the flanges and pushing them through the flanges.
   - Adjust material thickness and bend radius using pre-defined parameters.
   - Apply Direct Modeling operations and 3D constraints (1.19.4) to further adjust your design while always maintaining the design intent in terms of sheet metal features.
   - Automatically generate unfolded representation of your part and send it to a CAM system by exporting the corresponding 2D drawing with bend annotations in a .dwg or .dxf file.

You can further detail your sheet metal part using the following operations:

- Make holes by drawing closed profiles on faces of the flanges and pushing them through the flanges.
- Insert Form Features (3.8.25) from a library. A library of parametric form features is installed with BricsCAD Sheet Metal and you can create your own form features.
- Create rib form features from a 2D curve lying on the flange by the SmRibCreate (6.28.28) command.
- Adjust material thickness and bend radius using pre-defined parameters.
- Apply Direct Modeling operations and 3D constraints (1.19.4) to further adjust your design while always maintaining the design intent in terms of sheet metal features.

When your sheet metal part is ready, you can automatically unfold it and send the result to a manufacturing engineer by exporting the corresponding 2D drawing. (3.341 on the next page) (3.342 on the following page)

Tutorial: Batch Processing in BricsCAD Sheet Metal Click here (3.7.9) to watch

Figure 3.341



Figure 3.342

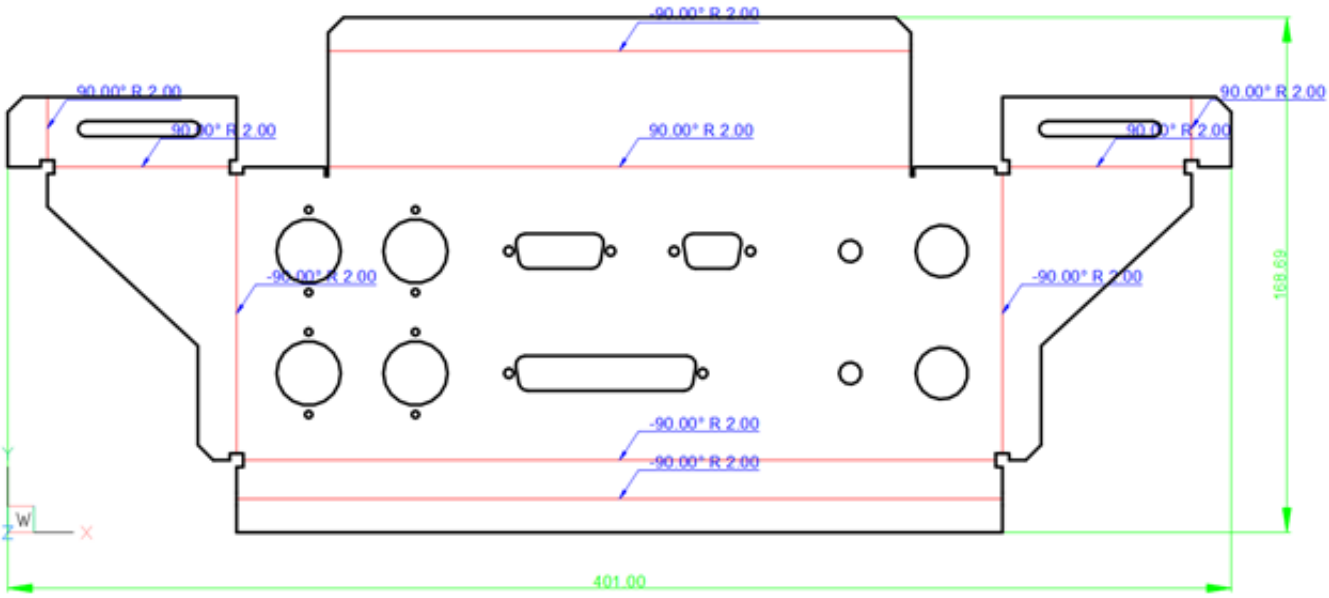

3.8.3 Sheet Metal Features

In BricsCAD features are smart regions (groups of faces) of your 3D part. Each feature maintains specific spatial and parametric relationship between its faces and some adjacent faces. The features allow you to embed design intent into your model. The features are created automatically depending on a particular geometric operation you apply. Images below show the sheet metal features in BricsCAD: (3.343) (3.344 on the following page)

Figure 3.343

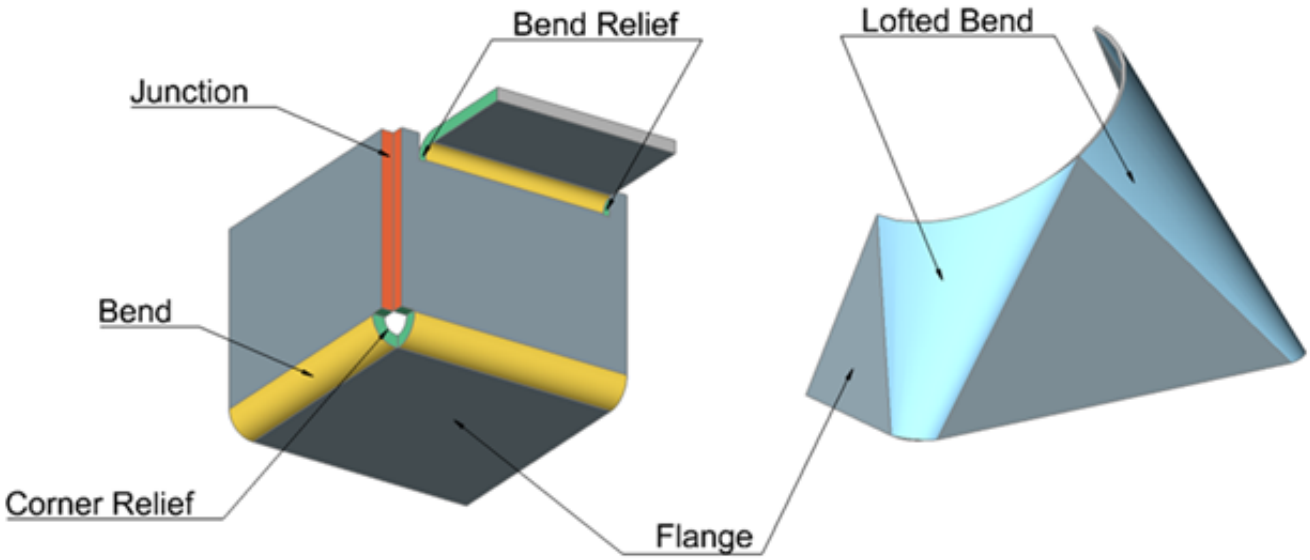

Flange The main feature of any sheet metal part is a flange, which consists of two parallel planar faces located in front of each other (with some solid volume between them) on the distance, which is significantly smaller than the linear size of the faces. This distance is equal to the material thickness. When you modify the model, this distance relation is always maintained automatically. Other faces, which are adjacent to flange faces and do not belong to bends are called thickness faces. They are always perpendicular to flange faces. Flange features are created by SmFlangeBase (6.28.10), SmExtrude (6.28.9), SmLoft (6.28.22), SmFlangeEdge (6.28.14), SmFlangeBend (6.28.11) and SmConvert (6.28.4) commands. If the FEATURECOLORS (1.10.11) system variable is ON, the display color distinguishes between the reference face of a flange and its opposite side. Parametric modifications of a sheet metal part, such as thickness change, do not move reference faces, if possible. The SmFlip (6.28.16) command swaps sides of a selected flange so that reference faces are on the other geometric side of the flange; optionally the command shifts the flange over the thickness of the sheet metal part. The images below illustrate the color legend for the flange faces of the same part.

(3.349 on page 2243)	(3.350 on page 2244)
Reference Faces	Other Faces

Bend Two flanges are connected by a bend. A bend consists of two coaxial cylindrical faces, which are always tangent to the adjacent planar faces of the flanges. Bend features are created by SmFlangeBase (6.28.10), SmExtrude (6.28.9), SmFlangeEdge (6.28.14), SmFlangeBend (6.28.11) and SmConvert (6.28.4) commands.

Wrong Bend Wrong bend features are recognized by the SmConvert (6.28.4) command and reflects assumptions on the user's design intent. Like regular bends, wrong bends connect flanges, but their faces can be non-coaxial or they can have non-tangent connections with adjacent flange faces, which prevent using the geometry as regular bend features. Before unfolding the part all wrong bends must either be repaired by SmRepair (6.28.26) or removed by SmDelete (6.28.5) and then recreated by SmBendCreate (6.28.2).

Figure 3.344

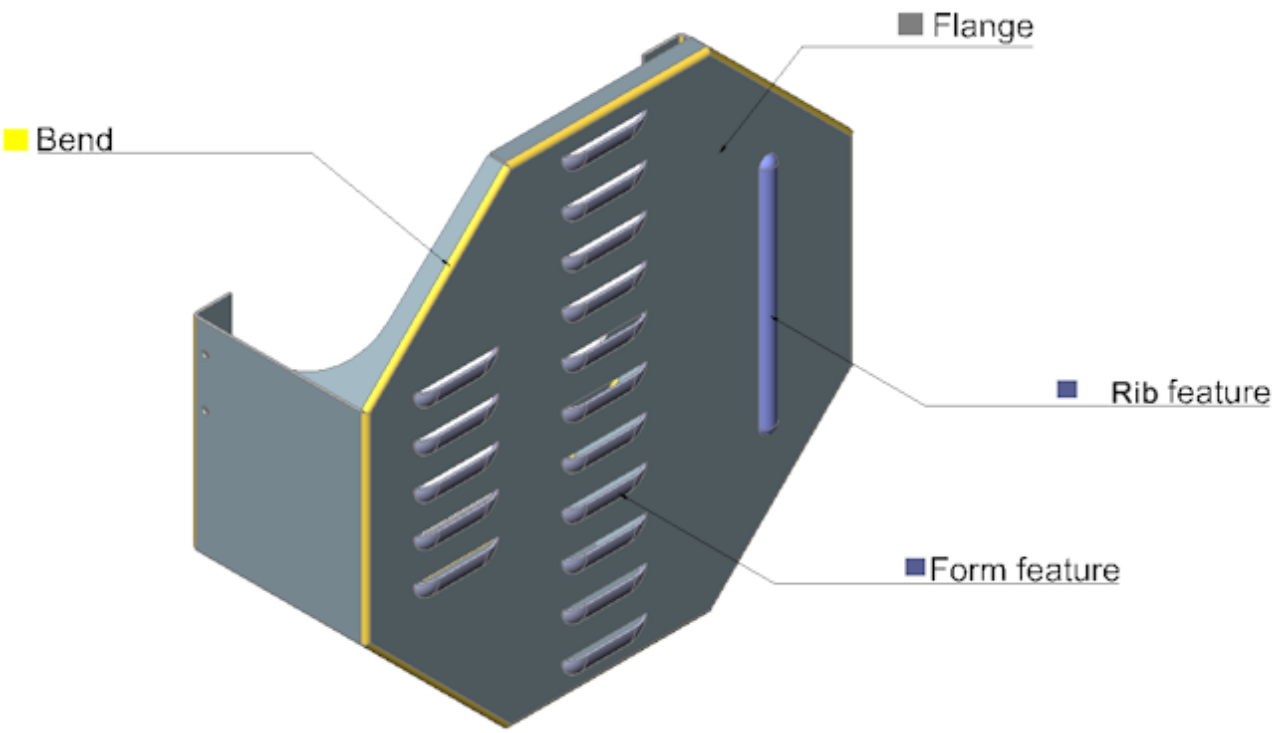

Lofted Bend A lofted bend feature consists of two ruled surfaces located in front of each other (on the offset equal to the material thickness) with some solid volume between them. A ruled surface can be described as the set of points swept by a moving straight line. Examples are cylinders, cones, helicoids. Lofted bends can be created by thickening of ruled surfaces. A lofted bend can connect one or two flanges or be stand-alone, without flanges at all. Some combinations of adjacency between regular bends and lofted bend are also allowed. Differences between bends and lofted bends:

	Bends	**Lofted Bends**
Surface	Cylindrical	Cylindrical, conical or spline
Unfolding	Exactly	The approximate unfolding of lofted bends is controlled by an adjustable number of bend operations, which are called the Number of Subdivisions. The more operations are performed, the smoother the real part will be produced and the better it approximates the initial design.

Lofted bend features are created by the SmLoft (6.28.22) and SmConvert (6.28.4) commands.

Bend Relief Group of faces representing a technological cut between two flanges of different width connected with a bend. The bend relief feature maintains the distance between two opposite faces of the cut. (3.345) Bend relief features are created by SmFlangeEdge (6.28.14), SmBendCreate (6.28.2) and SmReliefCreate (6.28.24)

Figure 3.345



commands.

Figure 3.347

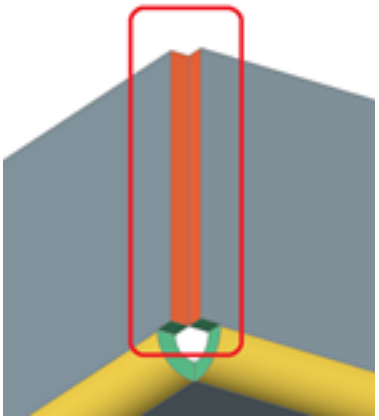

Miter Feature Miter feature represent a split between coplanar flanges which is created by SmFlangeEdge (6.28.14) and SmSplit (6.28.31) commands. Miter feature maintains the miter gap. (3.348) Form and Rib

Figure 3.348

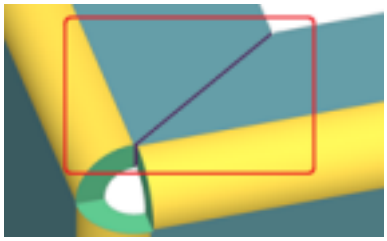

Features Form and rib features represent a rich variety of shapes which are produced by punching and wheeling. Two representations of the form features are important: one in 3D and a 2D symbol in the unfolded geometry. In case of imported geometry the symbol is obtained by the projection of the 3D faces of the form feature In case the form feature was inserted/replaced from Form Feature Library, the unfolding symbol is taken from the library file. Rib features represent imprint on flange made by a wheel following an arbitrary trajectory. Form and rib features are created by BmInsert (6.8.14), SmRibCreate (6.28.28) and SmConvert (6.28.4) commands.

Figure 3.349

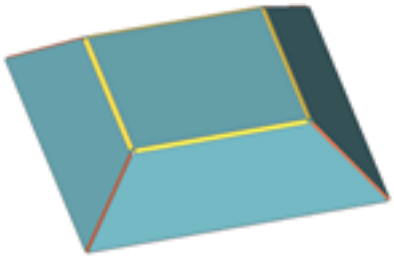

Figure 3.350

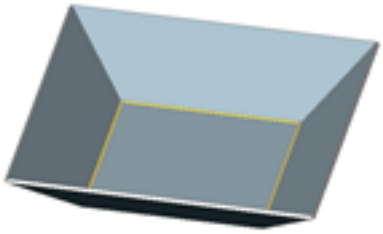

3.8.4 Feature Coloring

For better experience and easy distinguishing between the features, different colors are applied to the various types of features in the geometry. These colors are for visualization only and will never show in generated documents, paper space views, block inserts, etc. The display of feature colors is controlled through the FEATURECOLORS (1.10.11) system variable and a series of system variables, one for each feature color. Although the default feature colors are selected carefully to combine with each other, you can set them differently in the **Sheet Metal** settings group on the Settings dialog (1.10.11). (3.351) To toggle the display of feature colors:

Figure 3.351

Sheet Metal

Feature colors

Feature colors	☑ Toggle feature colors
Flange feature color	(144,164,174)
Flange feature reference side color	(104,164,174)
Form feature color	(135,145,225)
Bend feature color	(255,220,80)
Lofted bend feature color	(160,220,250)
Wrong bend feature color	(255,51,0)
Bend relief feature color	(100,210,150)
Corner relief feature color	(100,210,150)
Junction feature color	(255,110,64)
Miter feature color	(175,70,216)

- Click the **Color Features** tool button ( ) on the **Sheet Metal** toolbar.
- Click the **Color Features** tool button ( ) on the **Sheet Metal** ribbon bar.
- Choose **Color Features** in the **Sheet Metal** menu.

Tutorial: Feature coloring in BricsCAD Sheet Metal Click here (3.7.2) to watch

3.8.5 Mechanical Browser for Sheet Metal

The **Mechanical Browser (3.2.2)** opens automatically when switching to the **Mechanical** workspace. To open the **Mechanical Browser** manually do the following:

1. Move the cursor over a toolbar, then right click. A context menu displays: (3.352 on the facing page)
2. Choose Mechanical Browser in the context menu.

Figure 3.352

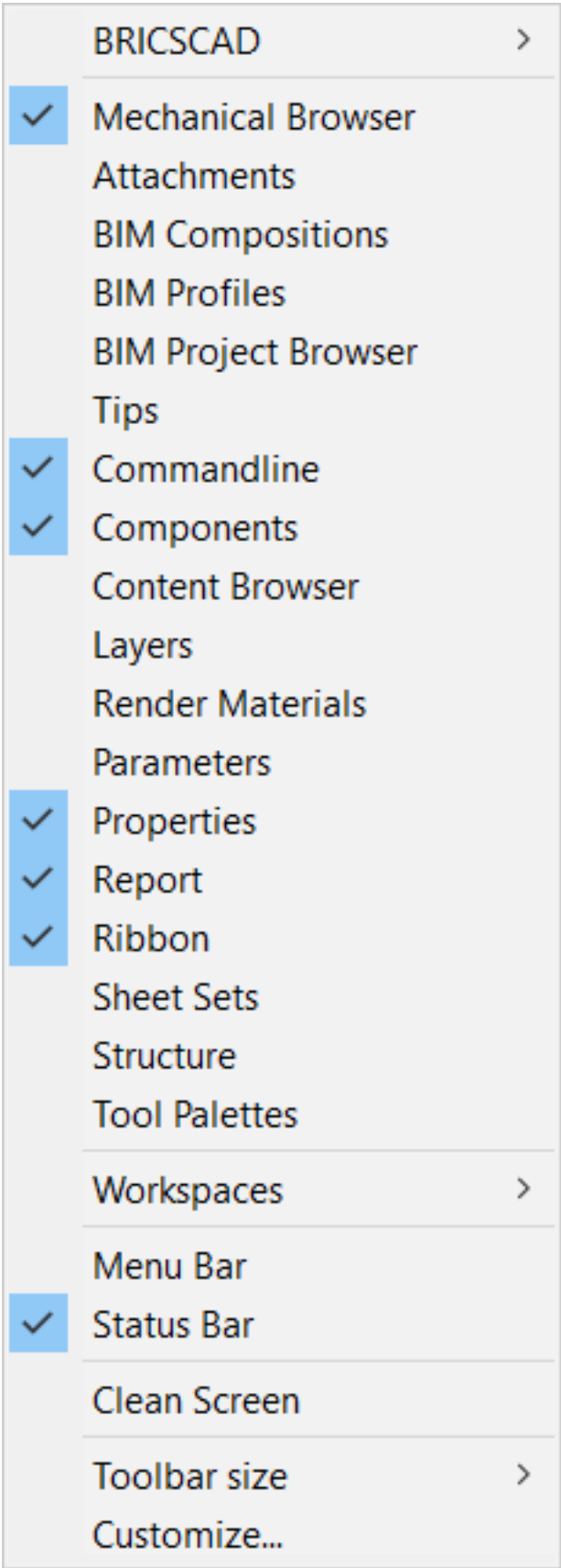
BRICSCAD
Mechanical Browser
Attachments
BIM Compositions
BIM Profiles
BIM Project Browser
Tips
Commandline
Components
Content Browser
Layers
Render Materials
Parameters
Properties
Report
Ribbon
Sheet Sets
Structure
Tool Palettes
Workspaces
Menu Bar
Status Bar
Clean Screen
Toolbar size
Customize...

Sheet Metal Context

If you work with a sheet metal part (if you created any sheet metal feature (3.8.3)), properties of the root node in **Mechanical Browser** contain "Sheet Metal" section (also called **Sheet Metal Context associated with the document**). (3.353 on the next page) Sheet Metal properties (3.8.6) are represented as grouped fields. The **Thickness** field controls the material thickness of sheet metal solids which has to be equal for all solids of the document. The **Modeling** group plays two roles:

- It provides default settings for Sheet Metal Commands, (3.8.1) such as SmFlangeBase (6.28.10), SmExtrude (6.28.9), SmFlangeEdge (6.28.14), SmFlangeBend (6.28.11), SmLoft (6.28.22), and SmConvert (6.28.4) in a newly created model. The initial parameters are saved in the drawing, which allows creating a set of .dwt template drawings for each type of sheet metal models created in a company.
- New features created by the commands usually derive their properties (3.8.6) from Sheet Metal Context. For example, the default value of **Radius Type** property for the bend feature is "Use global value". Thus when you change **Bend radius** in Sheet Metal Context, all the bend features with the derived property will change its radius. So the second application of Sheet Metal Context properties is that they allow globally change properties of sheet metal part.

The **Unfolding** group of properties in Sheet Metal Context lists some properties of SmUnfold (6.28.32), SmExport2d (6.28.7) and SmAssemblyExport (6.28.1) commands. Sheet Metal Context is created when first sheet metal part appears in the document and is initialized from settings listed in Initial Parameters (3.8.9). Typical workflows for creating sheet metal part are listed in Sheet Metal Design Methods (3.8.2). Sheet Metal Context is removed when all the features in the document are dissolved by SmDissolve (6.28.6) command. Note that if you just select all sheet metal parts in the document and Erase (6.13.8) them, Sheet Metal Context is kept, despite there are no sheet metal solids and no sheet metal features.

Figure 3.353

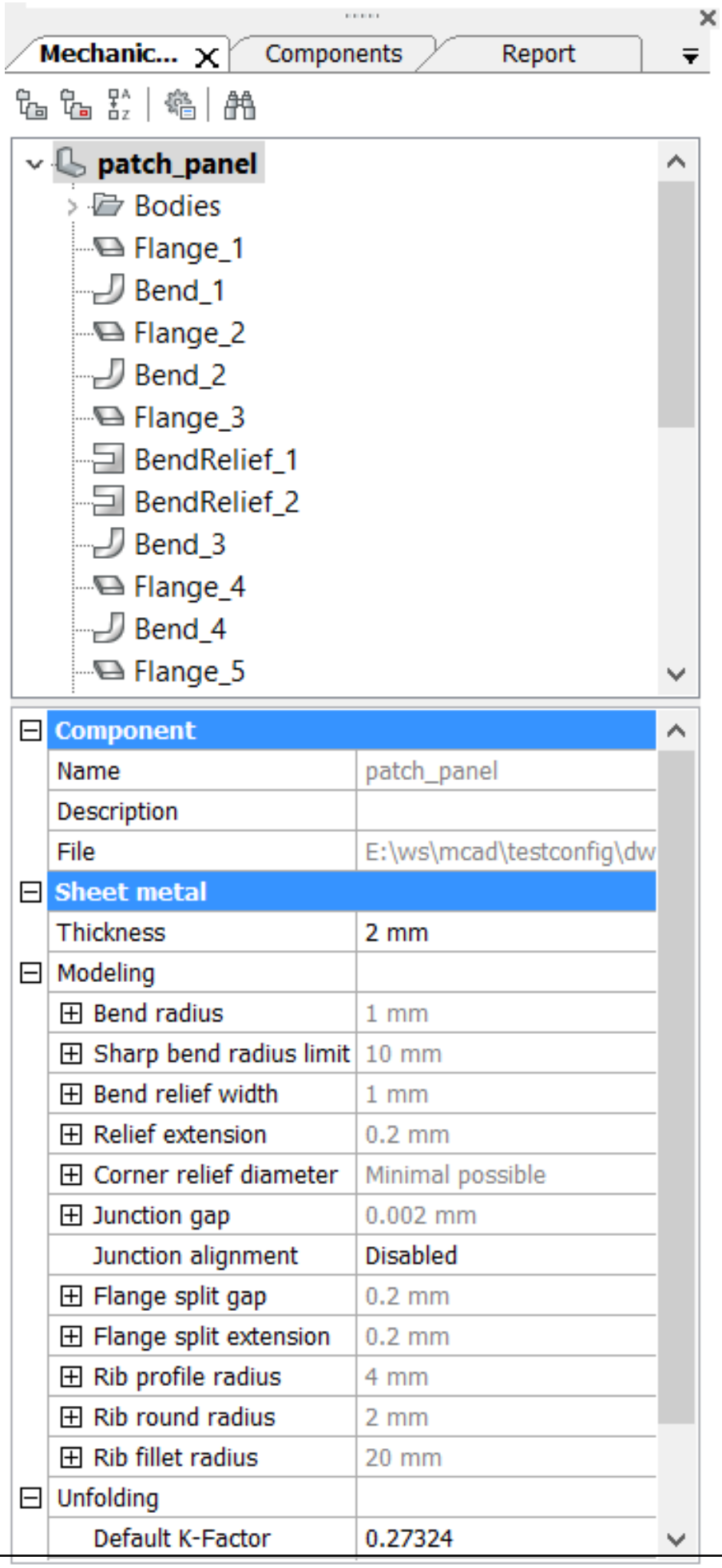
Mechanic...
Components
Report
patch_panel
Bodies
Flange_1
Bend_1
Flange_2
Bend_2
Flange_3
BendRelief_1
BendRelief_2
Bend_3
Flange_4
Bend_4
Flange_5
Component
Name
patch_panel
Description
File
E:\ws\mcad\testconfig\dw
Sheet metal
Thickness
2 mm
Modeling
Bend radius
1 mm
Sharp bend radius limit
10 mm
Bend relief width
1 mm
Relief extension
0.2 mm
Corner relief diameter
Minimal possible
Junction gap
0.002 mm
Junction alignment
Disabled
Flange split gap
0.2 mm
Flange split extension
0.2 mm
Rib profile radius
4 mm
Rib round radius
2 mm
Rib fillet radius
20 mm
Unfolding
Default K-Factor
0.27324

Working with Features

All features of a sheet metal part are listed in the **Mechanical Browser**. When you select a feature in the **Mechanical Browser**, its faces are highlighted in the model area: (3.354) Note that **Sheet Metal** group of properties has changed

Figure 3.354

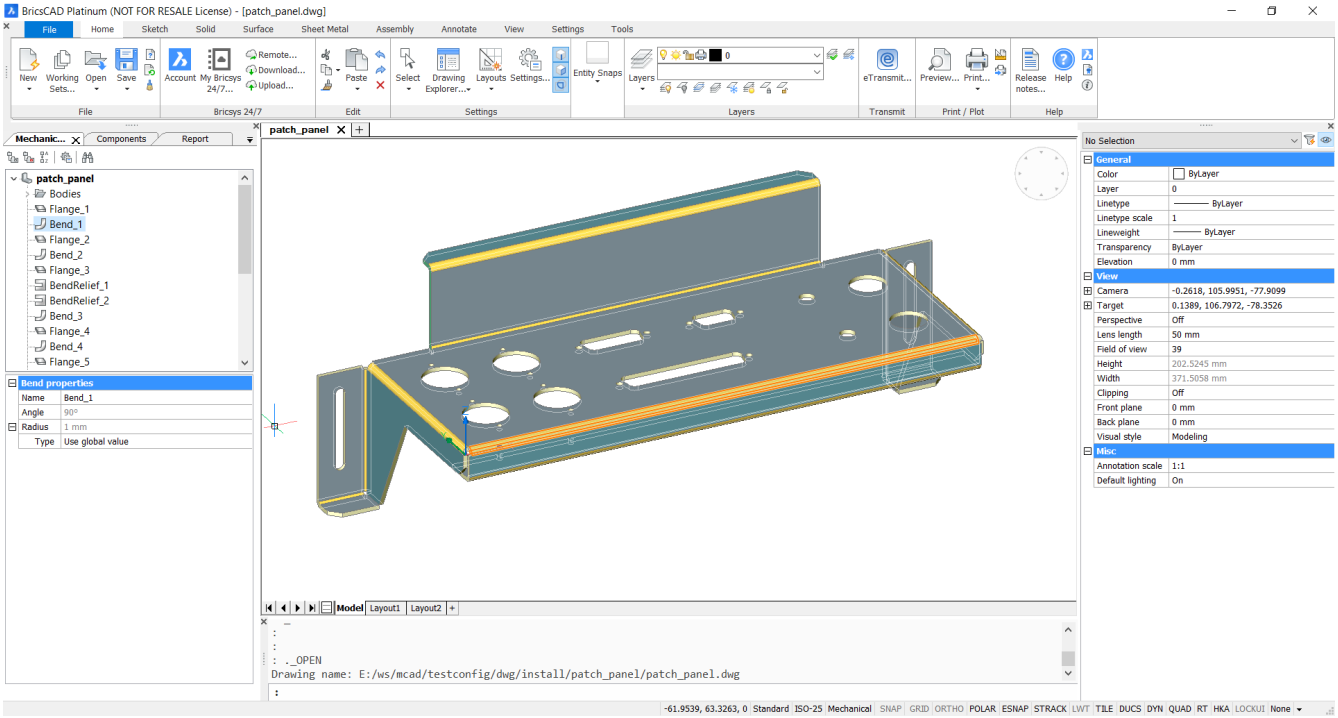

to **Bend properties**. Thus clicking on feature in Mechanical Browser allows:

- locate feature on the part by highlighting its geometry
- see properties of given feature

Changing the Thickness

To change the thickness of a sheet metal part:

1. Select the root node in the Mechanical Browser (3.2.2).
2. Type a value in the **Thickness** field. (3.355 on the next page)

Figure 3.355

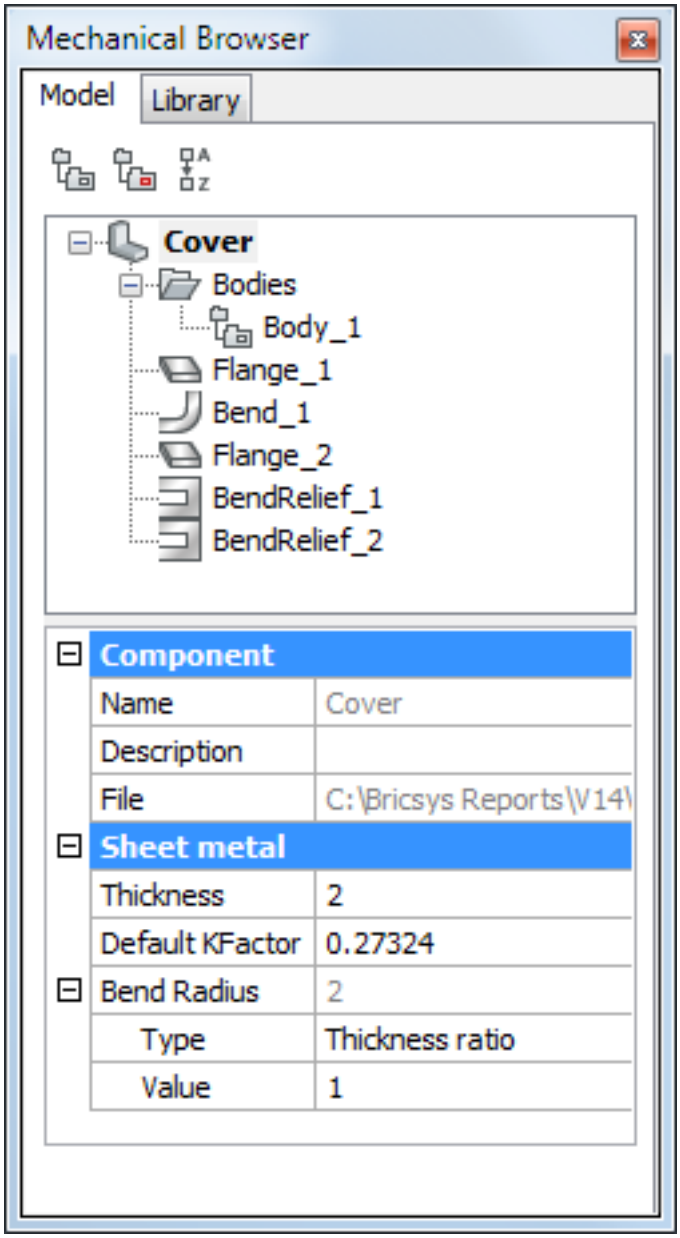

Feature Operations

Mechanical Browser provides fast access to operations over given sheet metal feature, list depend upon the feature type. List of operations depends upon selected features and contains operations available for the selection. Selecting two bends results in operations for bend feature: (3.356 on the following page) Selecting flange and bend limits list to operations available for both features: (3.357 on the next page)

Figure 3.356

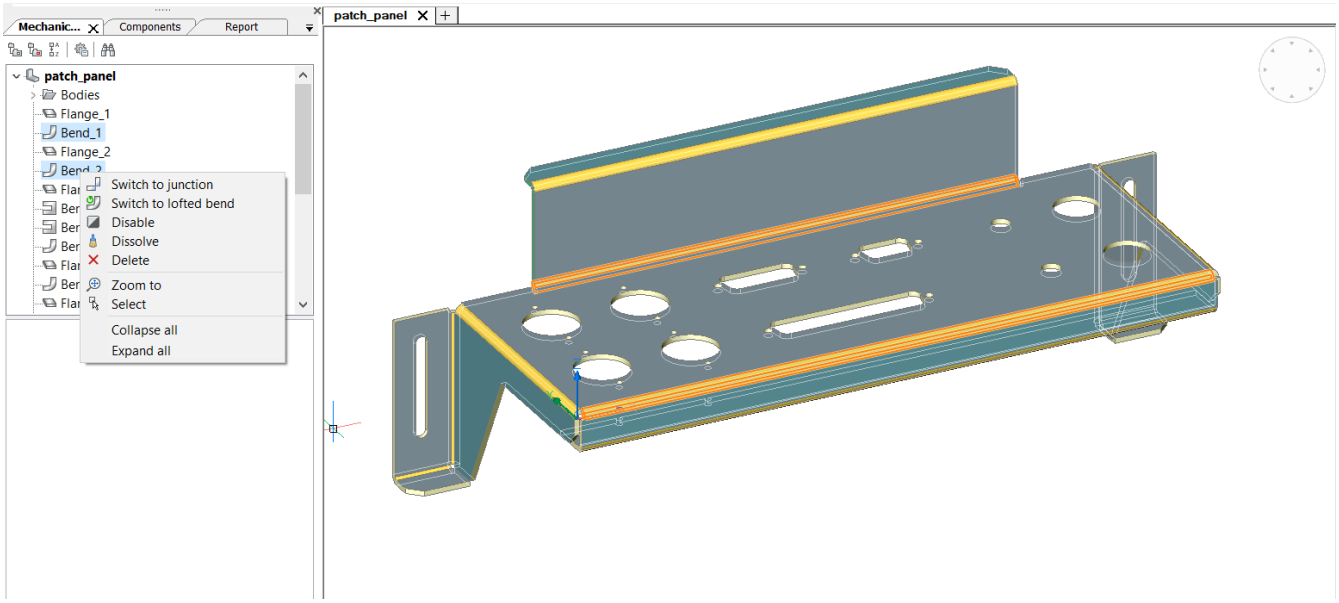

Figure 3.357

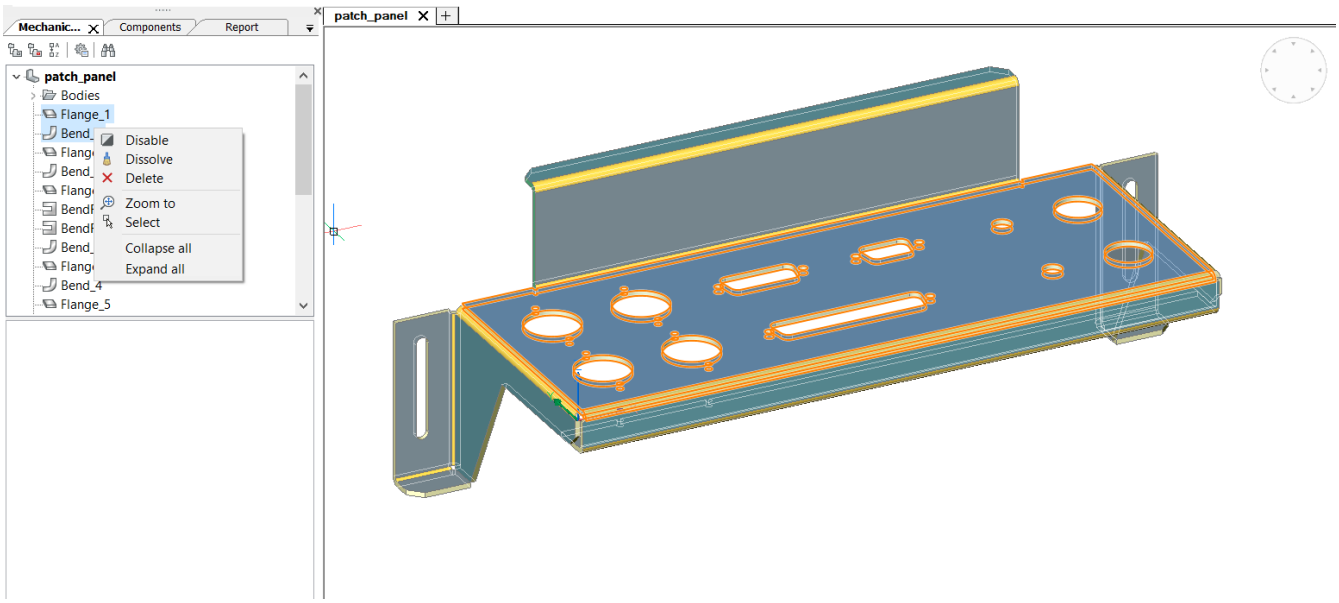

Understanding the Difference Between Disable, Dissolve and Delete

When you right click a feature in the **Mechanical Browser**, then select **Dissolve** from the context menu the selected feature is removed from the part, but it will keep its geometry. However, design intent (spatial and parametric relationships between the feature's faces) associated with the geometry of a dissolved feature is removed If your intent is temporary forget about given feature, you can choose **Disable** option. The feature will remain in the **Mechanical Browser**, but the part will behave like the feature was dissolved. It is beneficial in contrast with dissolve, that feature still updates on geometry changes and you can turn it on when you want, avoiding recreating it or recognizing by SmConvert (6.28.4). Some of Sheet Metal features support **Delete** operation in the **Mechanical Browser** which is the analogue of SmDelete (6.28.5) command. In this case the feature is removed from the browser and geometry is changed depending upon the type of the feature.

3.8.6 Sheet Metal Global and Feature Properties

Sheet metal features and context menus sit in the Mechanical Browser (6.8.33). See Mechanical Browser for Sheet Metal (3.8.5) to understand the general principles. This article describes the particular properties and context menus for each node type in the Mechanical Browser. When working with sheet metal parts, clicking the root node in **Mechanical Browser**, displays the properties of entire drawing. Sometimes these properties are referred to as the Sheet Metal Context associated with the drawing. (3.358 on page 2258) Sheet metal global properties are placed in the bottom part of the Mechanical Browser. **Global Properties** Thickness: global sheet metal material thickness. (3.359 on page 2259) Bend radius: default radius of bend features; it can be changed per bend as well.

- Type: either thickness ratio or absolute value.
- Value: either ratio or value.

(3.360 on page 2259) Sharp bend radius limit : maximum bend radius to be considered a sharp (regular) bend. Used in SmConvert (6.28.4) and SmReliefCreate (6.28.24) commands to distinguish between regular and lofted bends.

- Type: either thickness ratio or absolute value.
- Value: either ratio or value.

Bend relief width: width of the cut near a single bend.

- Type: either thickness ratio or absolute value.
- Value: either ratio or value.

(3.361 on page 2259) Relief extension: size of the bend or corner relief extension.

- Type: either thickness ratio or absolute value.
- Value: either ratio or value.

(3.362 on page 2260) Corner relief diameter: default diameter of a circular corner relief.

- Type: minimal possible or absolute value.

(3.363 on page 2260) (3.364 on page 2260) Junction gap : gap between two adjacent flanges.

- Type: either thickness ratio or absolute value.
- Value: either ratio or value.

(3.365 on page 2261) (3.366 on page 2261) (3.367 on page 2261) (3.368 on page 2262) Junction alignment : controls the alignment of junction faces with the corresponding corner relief faces.

- Type: either thickness ratio or absolute value.
- Value: either ratio or value.
- Junction Alignment: can be enabled (3.369 on page 2262) or disabled(3.370 on page 2262)

Flange split gap: gap between thickness faces of a flange or the adjacent bend when splitting, see SmSplit (6.28.31).

- Type: either thickness ratio or absolute value.
- Value: either ratio or value.

(3.371 on page 2263) Flange split extension: controls the depth cut of an adjacent flange in case of a flange split.

- Type: either thickness ratio or absolute value.
- Value: either ratio or value.

(3.372 on page 2263) Rib profile radius: radius of a tool, which creates the rib.

- Type: either thickness ratio or absolute value.
- Value: either ratio or value.

(3.373 on page 2263) Rib round radius: radius of the fillet between the flange and a rib.

- Type: either thickness ratio or absolute value.
- Value: either ratio or value.

(3.374 on page 2263) Rib fillet radius: radius of the rib control curve filleting, see Working with Form and Rib Features (3.8.25).

- Type: either profile radius ratio or absolute value.

- Value: numeric value.

(3.375 on page 2264) Unfolding: parameters for the unfolded representation. Default K-Factor: K-Factor for the bend radius equal to the thickness, see K-Factor (3.8.7). Bend table: displays the Open dialog for bend tables in CSV file format. Bend line extent: controls how far bend a line extends beyond the unfolding boundary (zero and negative values are allowed).

- Type: either thickness ratio or absolute value.
- Value: either ratio or value.

Unfolding mode: controls the appearance of form features in the unfolded representation.

- Keep: keep the 3D representation of the form feature.
- Remove: completeley remove form features from the unfolded representation.
- Project: project all edges of form features as 2D entities.
- Contour: project only the contour of form features as 2D entities.
- Symbol: place 2D symbols at the insertion points in unfolded representation.

The Sheet metal feature context menu displays when right clicking on a feature while feature properties displayed automatically when selecting a feature in the **Mechanical Browser.**

Feature Context Menus	Common tools: • Disable: temporarily disables a feature and skips its constraining. • Dissolve: removes a feature but keep its geometry. Design intent associated with the geometry of a dissolved feature will be removed. • Delete: same as the SmDelete (6.28.5) command. Removes features from the Mechanical browser and deletes the corresponding geometry inthe model. • Zoom to: zooms to the selected feature. • Collapse all: collapses the main component and all components and subcomponents. • Expand all: expands the main component and all components and subcomponents.
Flange feature	Right click a flange feature: (3.376 on page 2264) • Flip: swaps the sides of a selected flange so that the reference face is on the opposite geometric side of the flange. This operation shifts the flange by its thickness, in order preserve the position of reference face.
Bend feature	Right click on a bend feature: (3.377 on page 2264) • Switch to junction: switches to a junction feature type with a gap between adjacent flanges. • Switch to lofted bend: switches to a lofted bend feature.

Lofted Bend feature	Right click on a lofted bend feature: (3.378 on page 2265) • Switch to junction: switches to a junction feature type with a gap between adjacent flanges. • Switch to bend: switches to bend feature.
Wrong Bend feature	Right click on a wrong bend feature: (3.379 on page 2265) • Repair feature: repairs a wrong bend feature by creating a bend feature with proper geometry, if possible.
Bend Relief feature	Right click on bend relief feature: (3.387 on page 2269) • Switch to smooth, round or rip: switches a bend relief to the selected feature type.
Corner relief feature	Right click on corner relief feature: (3.381 on page 2266) • Switch to V-type or circular: switches a corner relief feature to the selected feature type.
Junction feature	Right click on junction feature: (3.382 on page 2267) • Switch to bend: switches to a bend feature. • Switch type of the feature: switches the alignment mode between symmetrical and aligned with one of the flanges.
Miter feature	Right click on miter feature: (3.383 on page 2267)
Form feature	Right click on form feature: (3.384 on page 2268) • Select same feature: selects all form features of the same type in the model. • Explode to flanges and bends: explodes a form feature into a set of flanges and bends, if possible. • Repair feature: recalculates the insertion point of a form feature. • Replace...: displays the Open dialog box in order to choose a replacement form feature.

Feature Properties	Common property: • Name: the name of the selected sheet metal feature. Optionally type a name for the feature. The default name of a feature is the feature type plus an increment, e.g. Flange_1, Flange_2, ...
Flange feature	Click a flange feature: (3.385 on page 2268) • Thickness: current thickness. The value is read-only; it equals the sheet metal component thickness property.
Bend feature	Click a bend feature: (3.386 on page 2268) • Angle: current angle of the bend feature; can be changed by the SmFlangeRotate command. • Radius: current bend radius. • Radius type: – Thickness ratio: ratio of thickness multiplied by a coefficient – Absolute value: the global value (main sheet metal component properties).
Bend relief	Click a bend relief feature: (3.387 on page 2269) • Relief type: current relief type; either rectangular, smooth, round or rip • Width: width of the cut near the bend; either global, thickness ratio or absolute.
Corner relief	Click a corner relief feature: (3.388 on page 2270) • Relief type: current relief type; either rectangular 2 bends, rectangular, v-type or circular • Width: width of the cut near corner.; either global, thickness ratio or absolute.
Junction feature	Click a junction feature: (3.389 on page 2270) • Junction gap: gap between two adjacent flanges. • Junction gap type: either global, thickness ratio or absolute. • Connection type: controls the relative position of adjacent flanges; either symmetric or adjacent to one of the flanges. • Junction alignment: controls the position of the faces of a junction feature; either global, enabled (aligned with the corresponding corner relief feature faces) or disabled

Miter feature	Click a miter feature: (3.390 on page 2270) • Miter gap: gap between the side faces of the miter. • Type: either thickness ratio or absolute.
Form feature	Click a form feature: (3.391 on page 2271) • Component name: name of form feature component definition. • Parameters: contains the parameters of a parametric sheet metal form feature.

Figure 3.358

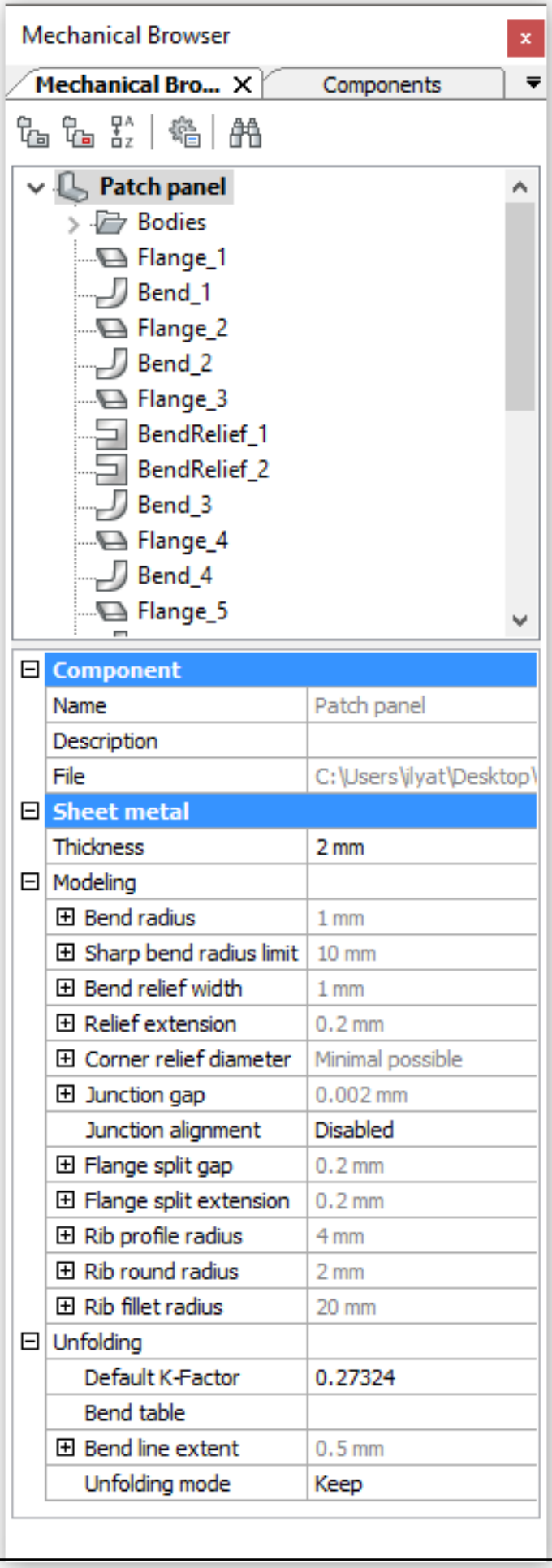
Mechanical Browser
Mechanical Bro...
Components
Patch panel
Bodies
Flange_1
Bend_1
Flange_2
Bend_2
Flange_3
BendRelief_1
BendRelief_2
Bend_3
Flange_4
Bend_4
Flange_5
Component
Name
Patch panel
Description
File
C:\Users\ilyat\Desktop\
Sheet metal
Thickness
2 mm
Modeling
Bend radius
1 mm
Sharp bend radius limit
10 mm
Bend relief width
1 mm
Relief extension
0.2 mm
Corner relief diameter
Minimal possible
Junction gap
0.002 mm
Junction alignment
Disabled
Flange split gap
0.2 mm
Flange split extension
0.2 mm
Rib profile radius
4 mm
Rib round radius
2 mm
Rib fillet radius
20 mm
Unfolding
Default K-Factor
0.27324
Bend table
Bend line extent
0.5 mm
Unfolding mode
Keep

Figure 3.359

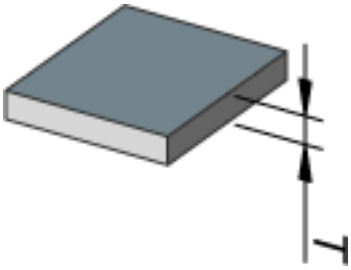

Figure 3.360

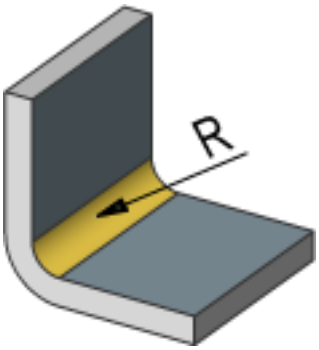

Figure 3.361

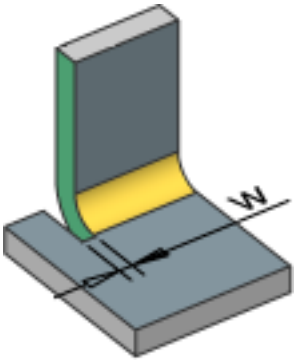

Figure 3.362

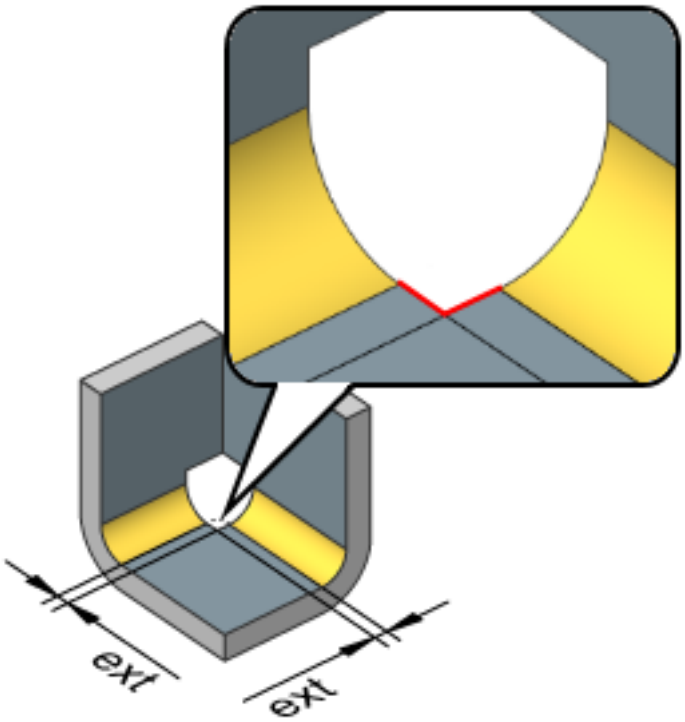

Figure 3.363

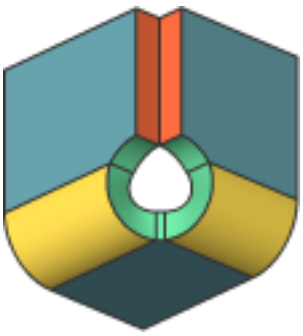

Figure 3.364

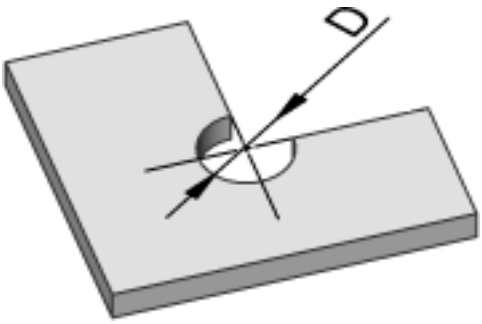

Figure 3.365

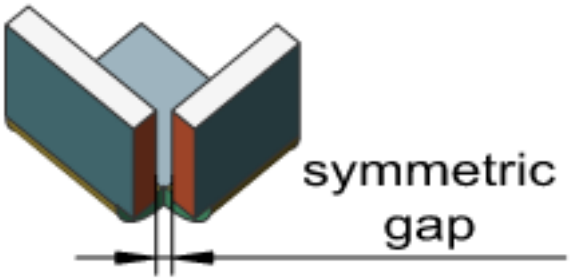

Figure 3.366

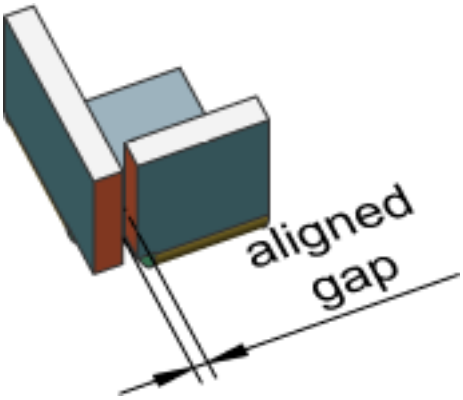

Figure 3.367

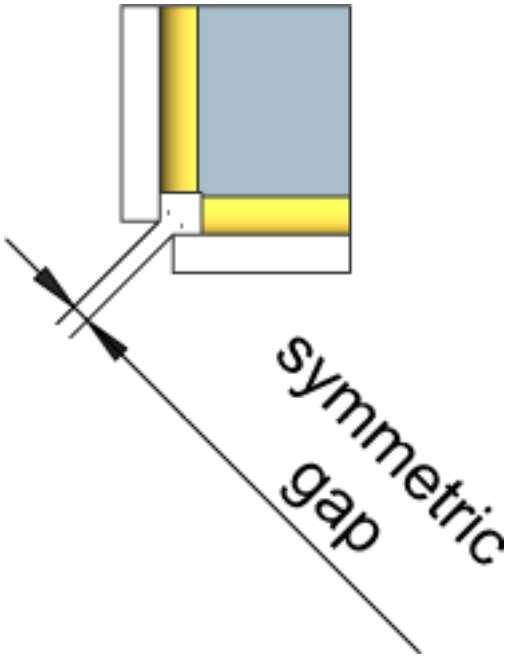

Figure 3.368

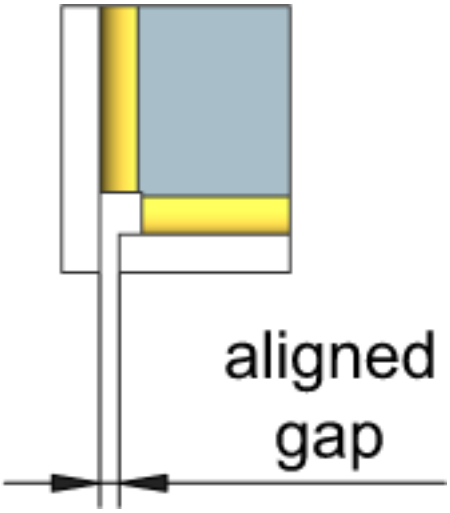

Figure 3.369

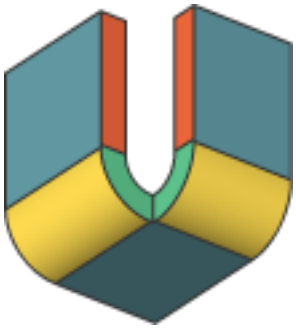

Figure 3.370

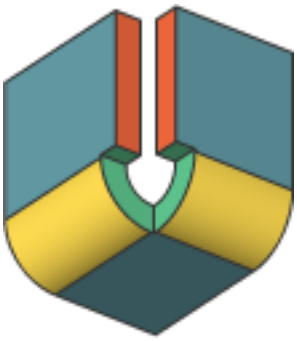

Figure 3.371

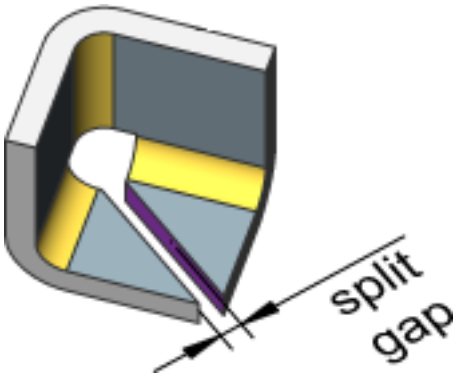

Figure 3.372

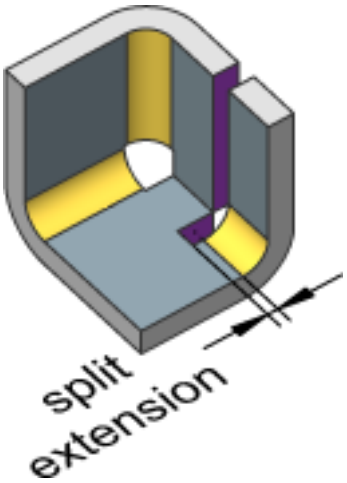

Figure 3.373

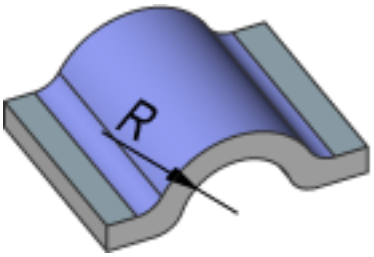

Figure 3.374

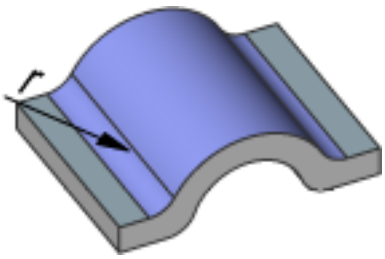

Figure 3.375

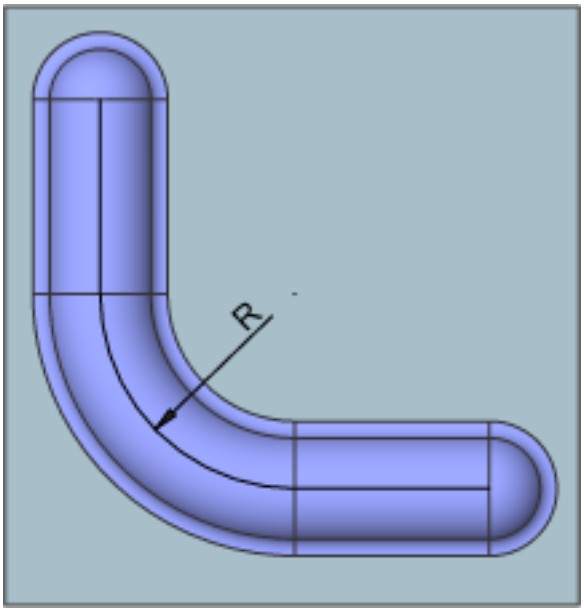

Figure 3.376

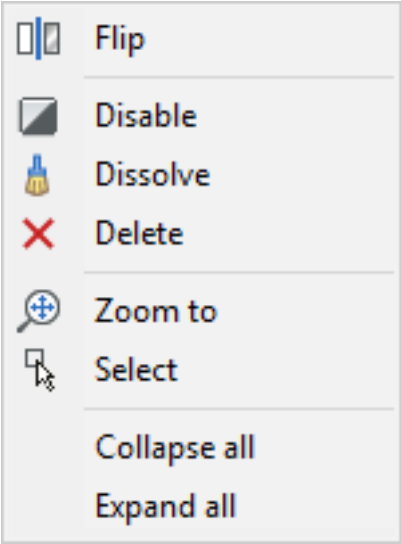

Figure 3.377

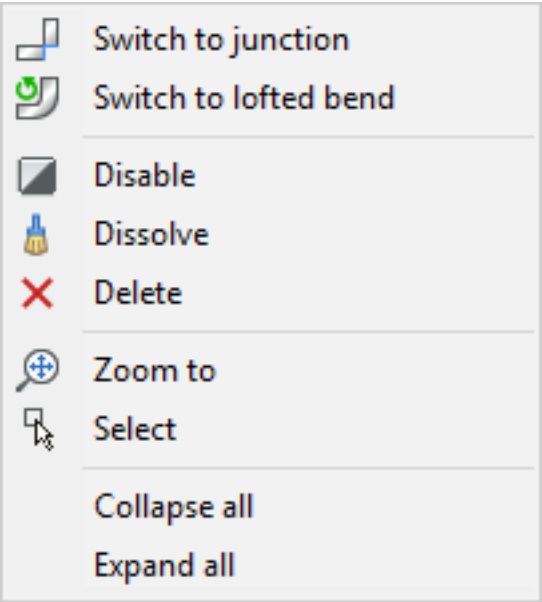

Figure 3.378

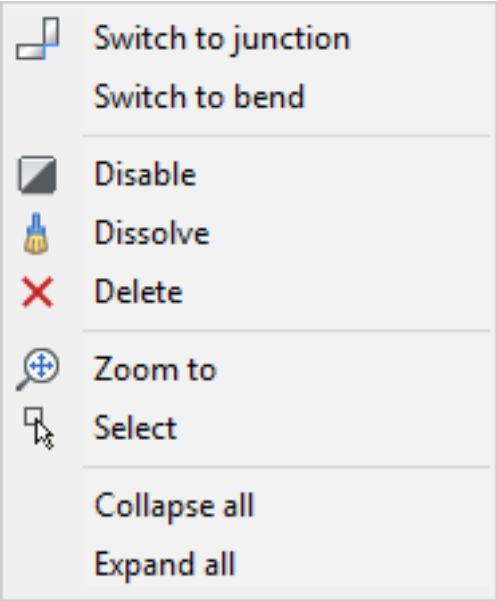

Figure 3.379

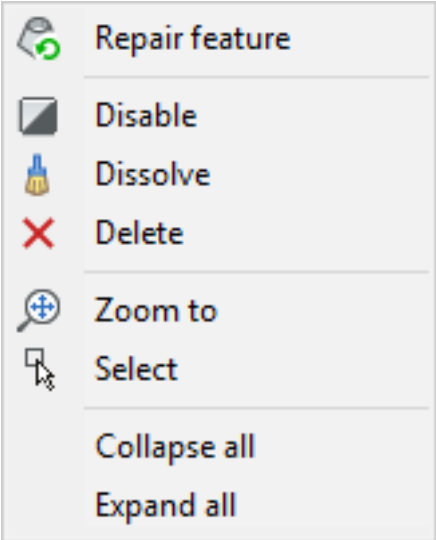

Figure 3.380

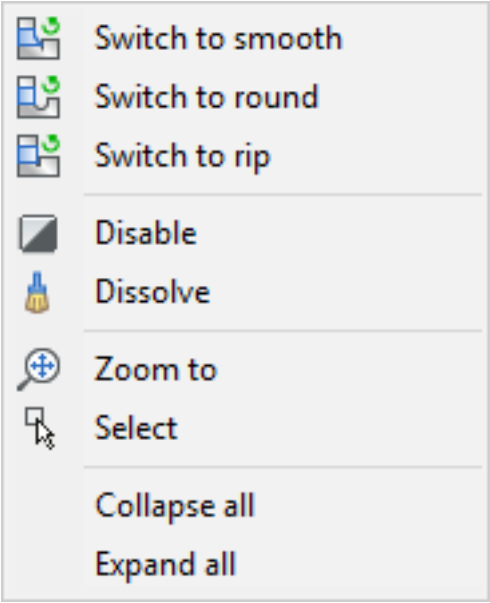

Figure 3.381

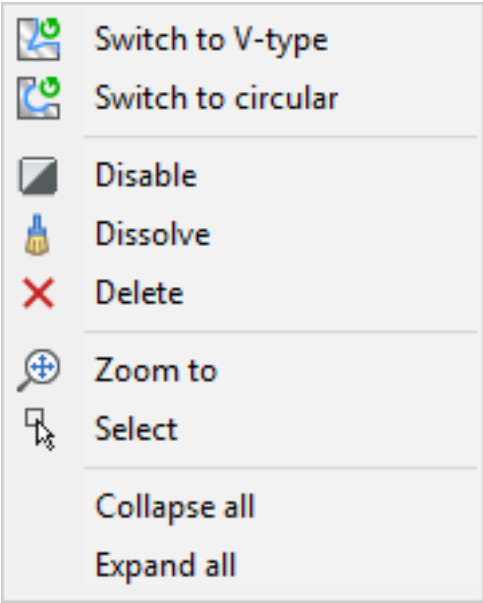

Figure 3.382

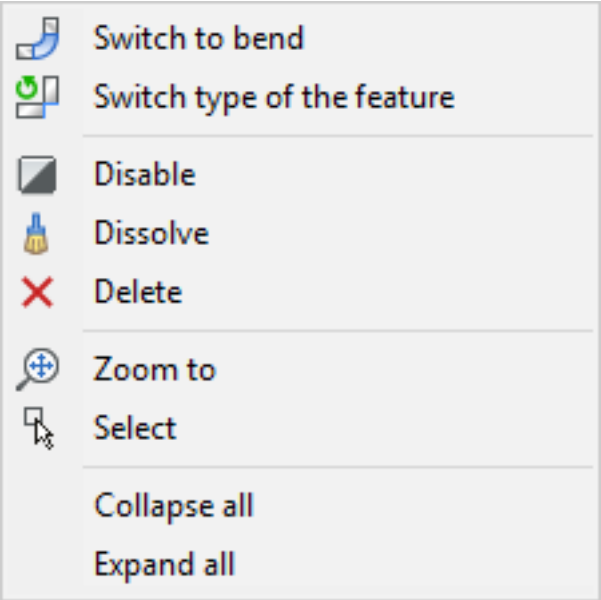

Figure 3.383

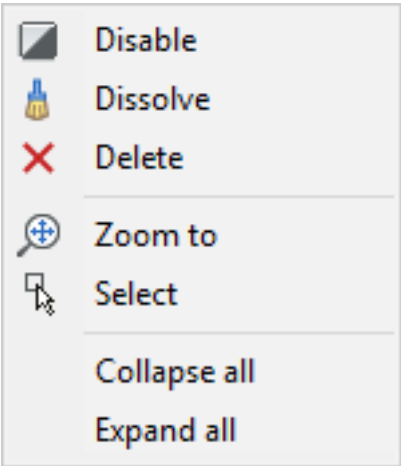

Figure 3.384

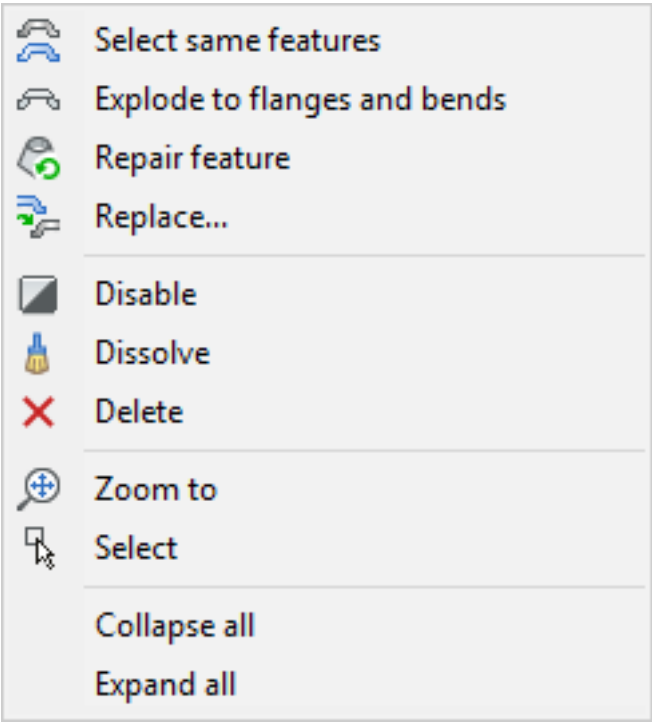

Figure 3.385

Flange properties	
Name	Flange_1
Thickness	2 mm

Figure 3.386

Bend properties	
Name	Bend_1
Angle	90°
Radius	1 mm
Type	Use global value

Figure 3.387

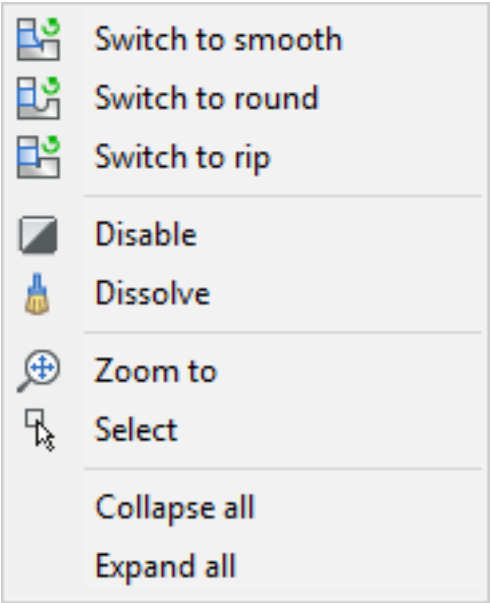
Switch to smooth
Switch to round
Switch to rip
Disable
Dissolve
Zoom to
Select
Collapse all
Expand all

Figure 3.388

Corner relief properties	
Name	CornerRelief_1
Type	Rectangular 2 bends
Extension	0.2 mm
Type	Use global value

Figure 3.389

Junction properties	
Name	Junction_1
Junction gap	0.002 mm
Type	Use global value
Connection type	Symmetric
Junction alignment	Use global value

Figure 3.390

Miter properties	
Name	Miter_1
Miter gap	0.2 mm
Type	Use global value

Figure 3.391

Form properties	
Name	Bridge_1
Component name	Bridge
Parameters	
L	18 mm
W	4 mm
H	5 mm
A	60

3.8.7 K-Factor

When a metal sheet is bent with a press break, its material is deformed, which is the reason of the difference in overall length of a sheet in folded and unfolded states. BricsCAD automatically takes this deformation into account when you unfold a sheet metal part. Two approaches are used to compute it: a simplified one (K-Factor) and a more advanced one (Bend Table (3.8.8)). The material deformation properties for bending is based on the assumption that there is internal surface for the sheet metal part which is not deformed when the sheet is bent. From the variety of internal surfaces the one is selected, which is equidistant from one side of the bend. The surface is local for each bend, and for simple cases it can be propagated on entire part, like the one on the picture. We assume that this surface is not stretched stretch during bending. (3.392) (3.393) T: thickness of the sheet

Figure 3.392

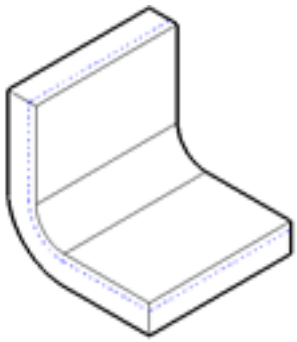

Figure 3.393

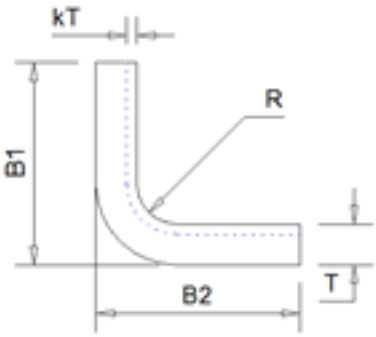

metal part R: internal radius of the bend The K-factor (k) is the ratio of the location of the neutral surface to the material thickness. As a result the neutral surface lies at a distance kT from the internal surface of the bend. The bend radius of the neutral surface equals R + kT. The K-Factor is a simple geometric calculation of the location of the neutral surface. Forming stresses and other unknown (error) factors are not taken into account. The K-Factor depends on many factors, including the kind of material, bending type, tools, etc ... The K-Factor typically lies between 0.3 and 0.5. The default K-Factor for a bend radius equal to the material thickness (T) is 0.27324. (3.394) In the unfolded state of a sheet metal part, the flanges (L1 and L2) are not stretched. The bend part is

Figure 3.394

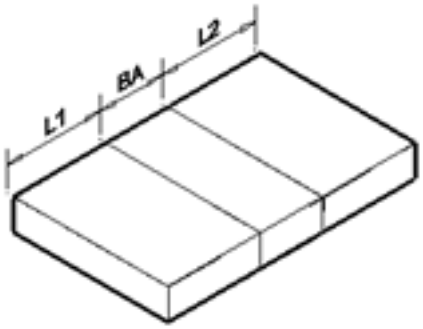

indicated as BA: bend allowance. The BA equals the length of the unfolded neutral surface: BA = BendAngle * (R + kT) In real world practice it is hard to measure the K-Factor or the bend allowance. The following formula allows to calculate the tangential Bend Deduction (BD): BD = B1 + B2 - Unfolded Length = B1 + B2 - (L1 + L2 + BA) For simple cases the K-Factor value can be overridden in the browser, for maximal precision a bend table containing tangential bend deductions has to be provided. For each sheet metal part, you can either specify a K-factor or use the default one.

Changing the K-Factor for a Sheet Metal Part To change the K-Factor for a sheet metal part, select the root node in the Mechanical Browser (3.2.2) and type a value in the **K-Factor** field. The value must lie in the range [0, 1], since the neutral surface is located inside the sheet metal part. In BricsCAD the K-Factor is defined for bend radius equal to the material thickness (R/T = 1); to compute the value of K-Factor for an arbitrary bend radius, BricsCAD uses a special interpolation technique which is proved to be valid for industrial sheet metal applications. The image below shows the interpolation strategy: for R/T < 1 the linear interpolation is done between 0 and 0.27324, for 1 < R/T < 4 the K-Factor is linearly interpolated between 0.27324 and 0.5 and if R/T is greater than 4, the K-Factor is constant and equals 0.5. Physically it means that if the bend radius is much larger than the thickness (at least 4 times), the material stretch is can be neglected. (3.395) The only K-Factor parameter one can control in the

Figure 3.395

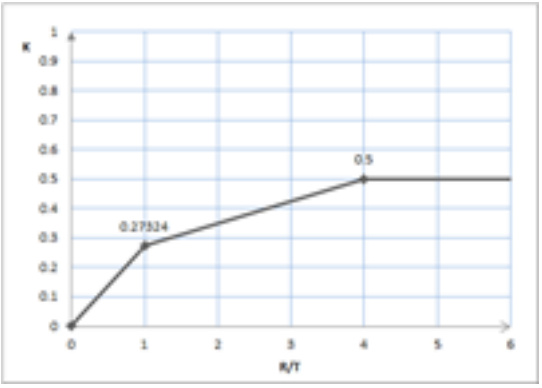

browser is for R/T. I.e. if we set the value to 0.6, the interpolation law leads to the following result: (3.396) Pic: the

Figure 3.396

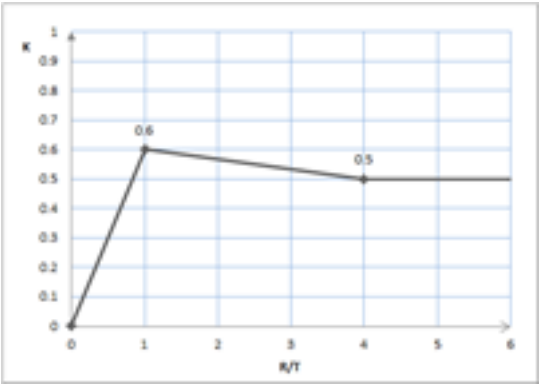

varying K-Factor in the browser leads to the following effective curve. The distinguishing feature of the curve is that varying R in range of (0, T], L1 + L2 + BA will give the same value. This is explained by the fact that for radii less than the thickness they relate to are for design convinience rather than for some physical process modeling, since during bending tool radius is usually greater or equal to thickness. Lets review the example with varying K-Factor by control curve setting (the bend radius is kept constant). T = 2, R = 2, B1 = 100, B2 = 100 (3.397 on the next page) Setting K=0 gives L1=L2=96, Unfolded Length = 96, thus BA is 3.14. (3.398 on the following page) This value fits the formula exactly: a straight angle in radians roughly equals 1.57 (PI/2). The default K-Factor 0.27324 gives an Unfolded Length = 196. Or: L1=L2=96 (flanges are not deformed), the BA = 4 as we can compute from the dimensions (196 - 2*96) or from the Bend Allowance formula: BA = BendAngle * (R + kT) = 1.57 * (2 + 2*0.27324) = 4 (3.399 on the next page) Finally, maximizing K-Factor results in an Unfolded Length = 198.28. This is the maximal value one can achieve in this example since the neutral surface is taken from the external side of the bend. (3.400 on the following page) The Bend Deduction (BD) for k = 0.27324: BD = B1 + B2 - Unfolded Length = 100 + 100 - 196 = 4

Figure 3.397

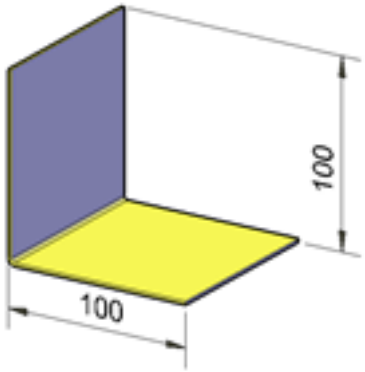

Figure 3.398

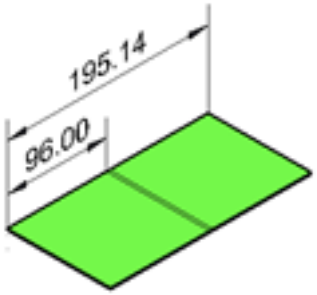

Figure 3.399

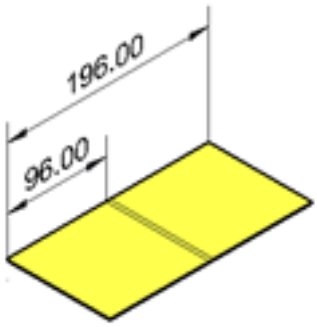

Figure 3.400

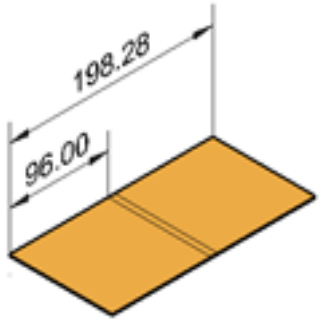

3.8.8 Bend Table

Bend tables are a more reliable way to express material deformation properties than K-Factor (3.8.7). When you physically bend a flat sheet of a particular material, you can measure its length before and after this process. You can repeat this procedure for different bend angles, bend radius, and sheet thickness and save the measurements in a bend table. Then these measurements can be taken into account to compute the correct unfolded length for all parts made of the same material. In a bend table, you can add the measurements for as many different bend angles as you want. However, in most cases it suffices to measure the length for a 90 degrees angle. BricsCAD will automatically compute the length for other bend angles using a reliable interpolation technique. Bend tables are stored in a *.csv (comma separated values) file format. You can create such a table in an ASCII text editor, such as Notepad, but a more reliable and easier way is to create a table in a spreadsheet, such as Microsoft Excel or LibreOffice and then export it to .csv file format. Bend tables in BricsCAD have the following structure: (3.401) The following rules apply:

Figure 3.401

	A	B	C	D	E	F	G
1	BricsCAD						
2	Version	1					
3	AngleType	Internal					
4	LengthType	BendDeductionTangent					
5							
6	Thickness	1					
7	AngleValues		45	60	90	120	135
8	Radius	1	1	1.333	2	0.976	0.657
9	Radius	2	0.466	1.081	2.31	1.004	0.641
10	Radius	3	-0.069	0.828	2.621	1.033	0.624
11							
12	Thickness	1					
13	DieWidth	10					
14	AngleValues		45	60	90	120	135
15	Radius	1	1.225	1.533	2.15	1.076	0.732
16	Radius	2	0.616	1.214	2.41	1.071	0.691
17	Radius	3	0.006	0.895	2.671	1.066	0.649

- The content of the first cell reads "BricsCAD".
- **Version**: currently supported version is 1.
- **AngleType**: Currently only internal bend angles are supported: (3.402 on the following page)
- **LengthType:** the semantics of the value in the cells of the bend table corresponding to a particular bend angle and bend radius. Now only bend deduction measured from the tangent point is supported ("BendDeductionTangent"). Bend deduction (BD) is the difference between the sum of the lengths of two flanges measured to the tangent point on a 3D model and the length of the same fragment in the unfolded state: (3.403 on the next page) In depth: methodics to compute tangential bend deduction for acute and obtuse angles. (3.404 on page 2279)
- Within the defined header, several tables can exist. For each table, the first key is the of the sheet metal part, the second key, **DieWidth**, is optional. The **Thickness / DieWidth** pairs must be unique. If the **DieWidth** is not defined, only one unique **Thickness** value key is allowed, but multiple thickness values can be added. When a bend table is used to control the unfolding process, the **Thickness** and **DieWidth** , defined in the sheet metal part, must exist in the bend table. If the table is not found the default K-Factor policy is used.
- Once the bend table is found in the .csv, it will be used to unfold the sheet metal part. Using the sample bend table above, let's have a look at a few cases: T = Thickness, R = Internal Bend Radius, A = Bend Angle
  - T = 1, R = 2, A = 45. Then after unfolding it will obtain the BD = 0.466, because both R and A are found in the bend table for the given thickness.
  - T = 1, R = 2.5, A = 45. A = 45 is found, but R = 2.5 is missing: the interpolation of BD between R=2 and R=3 is used.

Figure 3.402

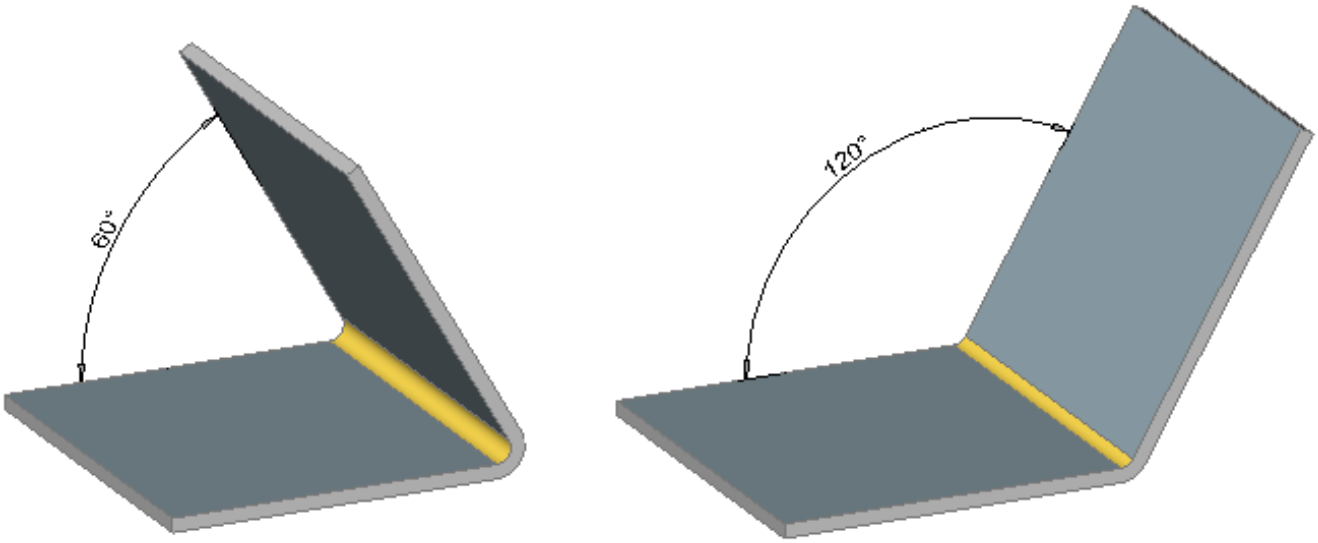

Figure 3.403

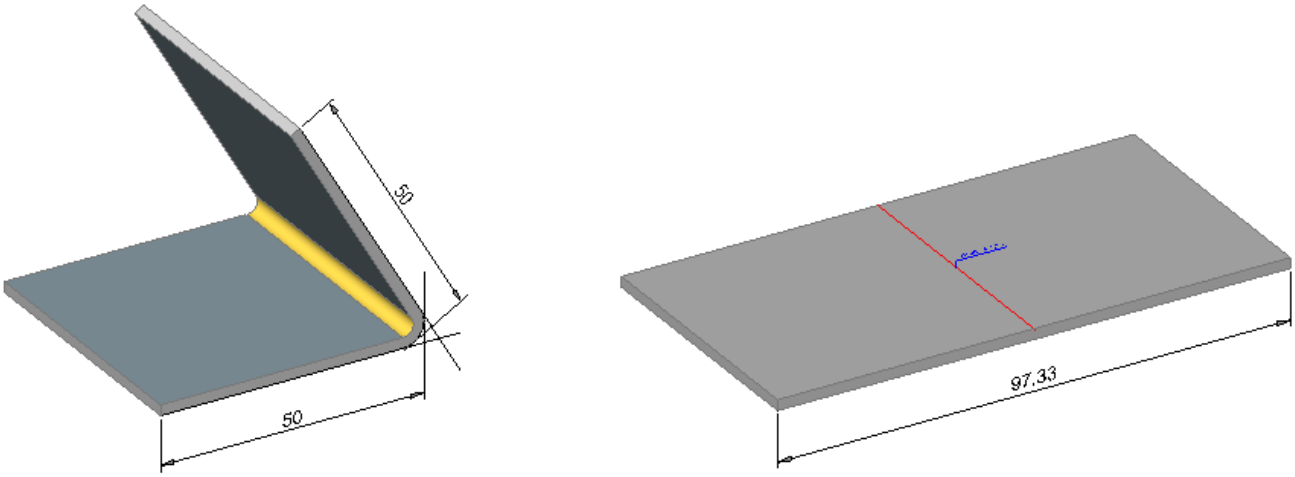

- T = 1, R = 2.5, A = 75. Neither R nor A is found in the table: the following cells are used to calculate the value of BD: (R=2, A=60), (R=3, A=60), (R=2, A=90) and (R=3, A=90).

The top-of-the-edge algorithm is used to calculate the interpolation. For example, linear interpolation on adjacent BD values render unnatural results, which will not match the real bending results. Also keep in mind that for a given T, R and A not all BD values make sense: a random one might place the neutral surface outside the sheet metal part, or expressed in K-Factor (which can be deduced from BD), the K-Factor can be out of range [0, 1]. In this case, the BD for the default K-Factor will be used.

- If you produce your sheet metal parts with different tools, you can describe them in one bend table using **DieWidth** parameter. A sample bend table is provided for your convenience in the **[BricsCAD Installation folder]\Samples\Mechanical\bend_tables**. Please notice that writing rights to this folder might be limited. In such case you need to copy the bend tables to a different folder in which you have full access rights.

Figure 3.404

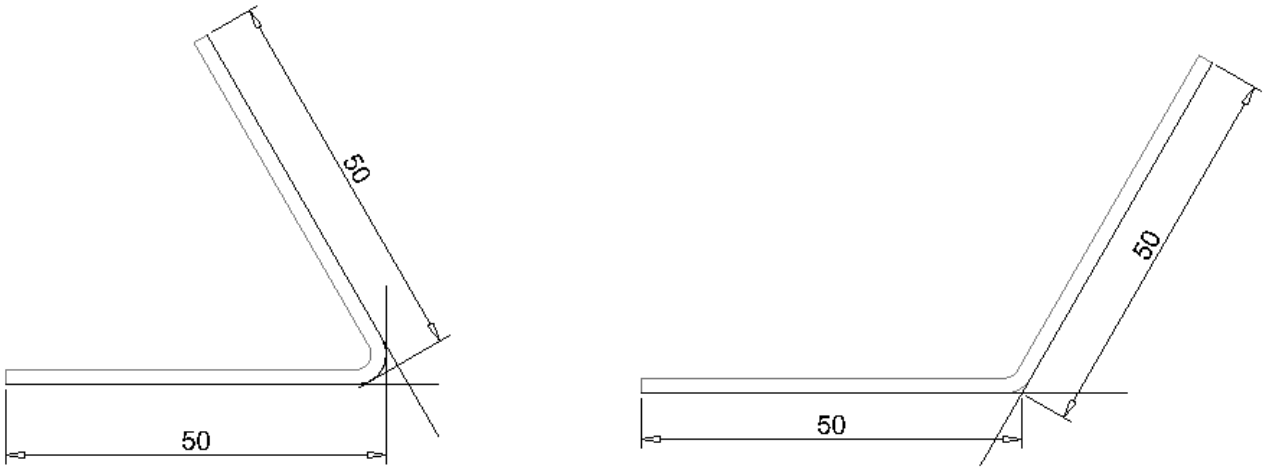

To set the bend table for your sheet metal part:

1. Select the root node in the Mechanical Browser (3.2.2).
2. Select the **Bend table** field. (3.405)

Figure 3.405

3. Click the Browse button ( ).
4. Select the *.csv file then double click or press the **Open** button.

To update the bend table set previously:

1. Select the root node in the Mechanical Browser (3.2.2).
2. Select the **Bend table** field.
3. Press the **Update** button ( ).

If the bend table is not assigned to the document or has no **DieWidth** secondary key, the **DieWidth** parameter can not to assigned to single bend or all the bends. In order to make the assignment, do the following steps: (3.406 on the following page)

1. Select .csv file **DieWidth** secondary keys and thickness matching the current part. On given example we assume that part has thickness of 1 mm and bend radius also equals to 1. We will vary bend deduction to different tools: the first subtable is when the tool is not specified, second subtable is for the case when tool **DieWidth** is equal to 20, and the last one is for a tool with **DieWidth** equal to 30.
2. Assign the bend table to the sheet metal part.
3. Check that in the Mechanical Browser (3.2.2) new fields appeared: (3.407 on page 2281) In this global setting we can select any default **DieWidth** value suitable for the part thickness. The value will be assigned by default to the bends in the part, which can be checked by the property of the bend (click on the bend in the Mechanical Browser (3.2.2)): (3.408 on page 2281)
4. However, we can select a specific tool which will be used for the given bend by expanding the drop-down list: (3.409 on page 2282)
5. With the given selection, an unfolding of Bend_1 will use a third subtable from our bend table for bend deduction and uses the value 1.8. For the rest of the bends, unless **DieWidth** is set for them, the default no-die-width value will be used, which will trigger first the bend table and uses value 2.1 for 90-degrees with a bend radius equal to 1.

Figure 3.406

	A	B	C	D
1	BricsCAD			
2	Version	1		
3	AngleType	Internal		
4	LengthType	BendDeductionTangent		
5				
6	Thickness	1		
7	AngleValues		90	
8	Radius	1	2.1	
9				
10	Thickness	1		
11	DieWidth	20		
12	AngleValues		90	
13	Radius	1	1.7	
14				
15	Thickness	1		
16	DieWidth	30		
17	AngleValues		90	
18	Radius	1	1.8	

NOTE

After assigning the **DieWidth** to the bends and saving the document, the value is saved to the bends. However, next time the drawing is opened, in order to assign the **DieWidth** value to another bend, you have to reload the bend table first (press the green arrow button), see **To update the bend table set previously**. After the reload the values from the bend table will be available.

Figure 3.407

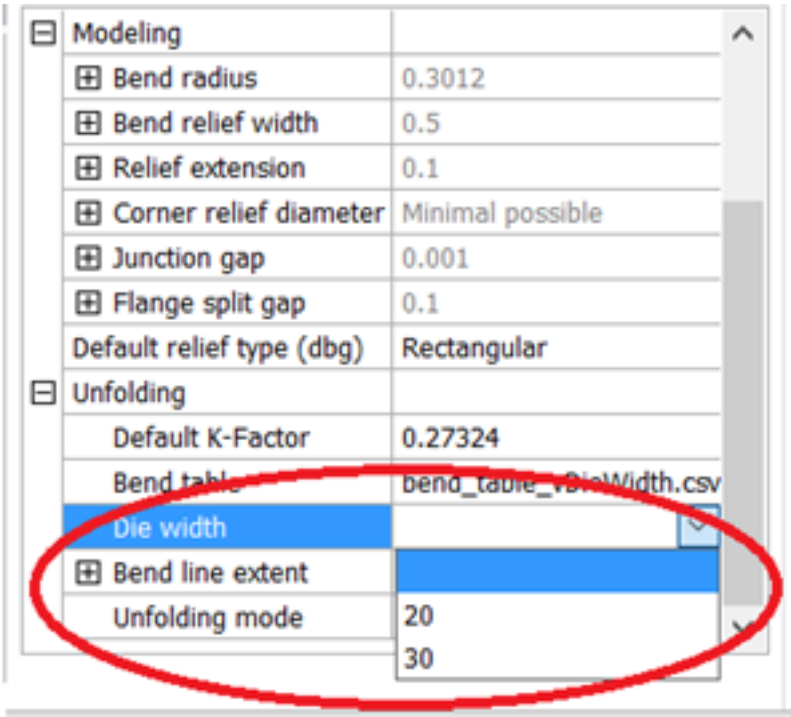

Figure 3.408

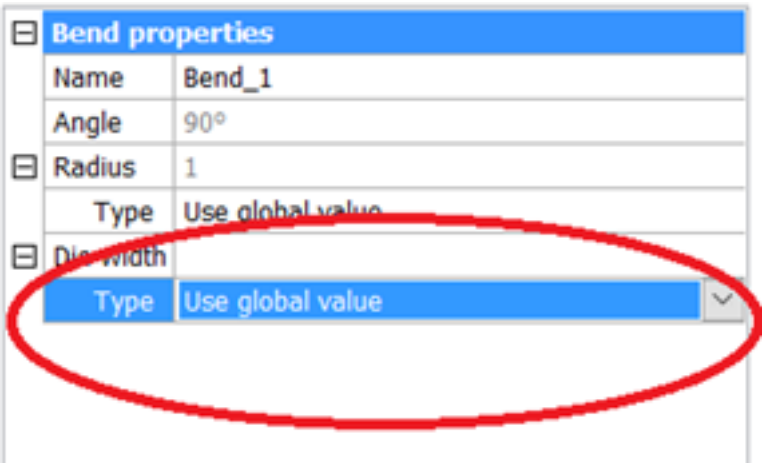

Figure 3.409

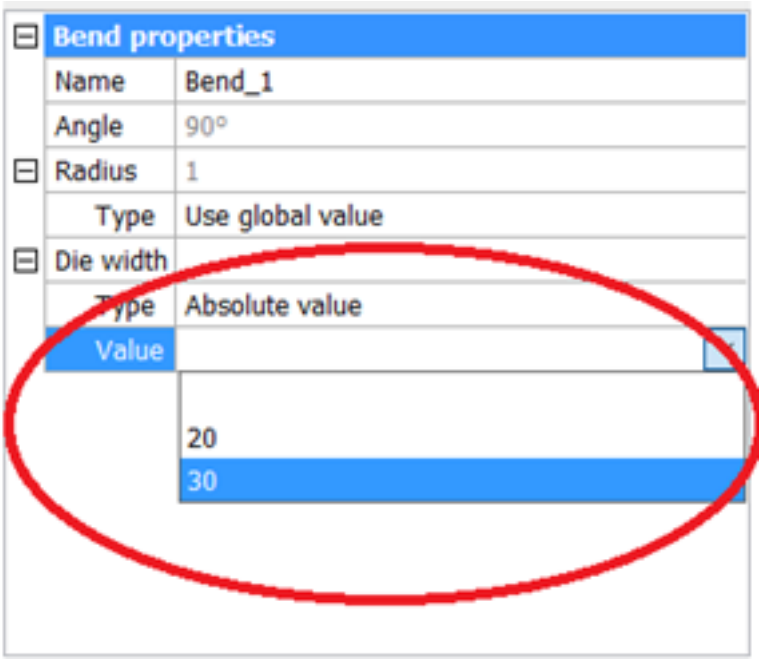
Bend properties
Name
Bend_1
Angle
90°
Radius
1
Type
Use global value
Die width
Type
Absolute value
Value
20
30

3.8.9 Sheet Metal Settings

The Sheet Metal section in the Settings dialog (1.10.11) controls the different properties of Sheet Metal within BricsCAD. Properties are split into four groups: **Commands**, **Feature colors**, **Initial parameters**, and **Modeling**. (3.410) **Note:** Most of the sheet metal settings are stored in the drawing. For best results always start with one

Figure 3.410

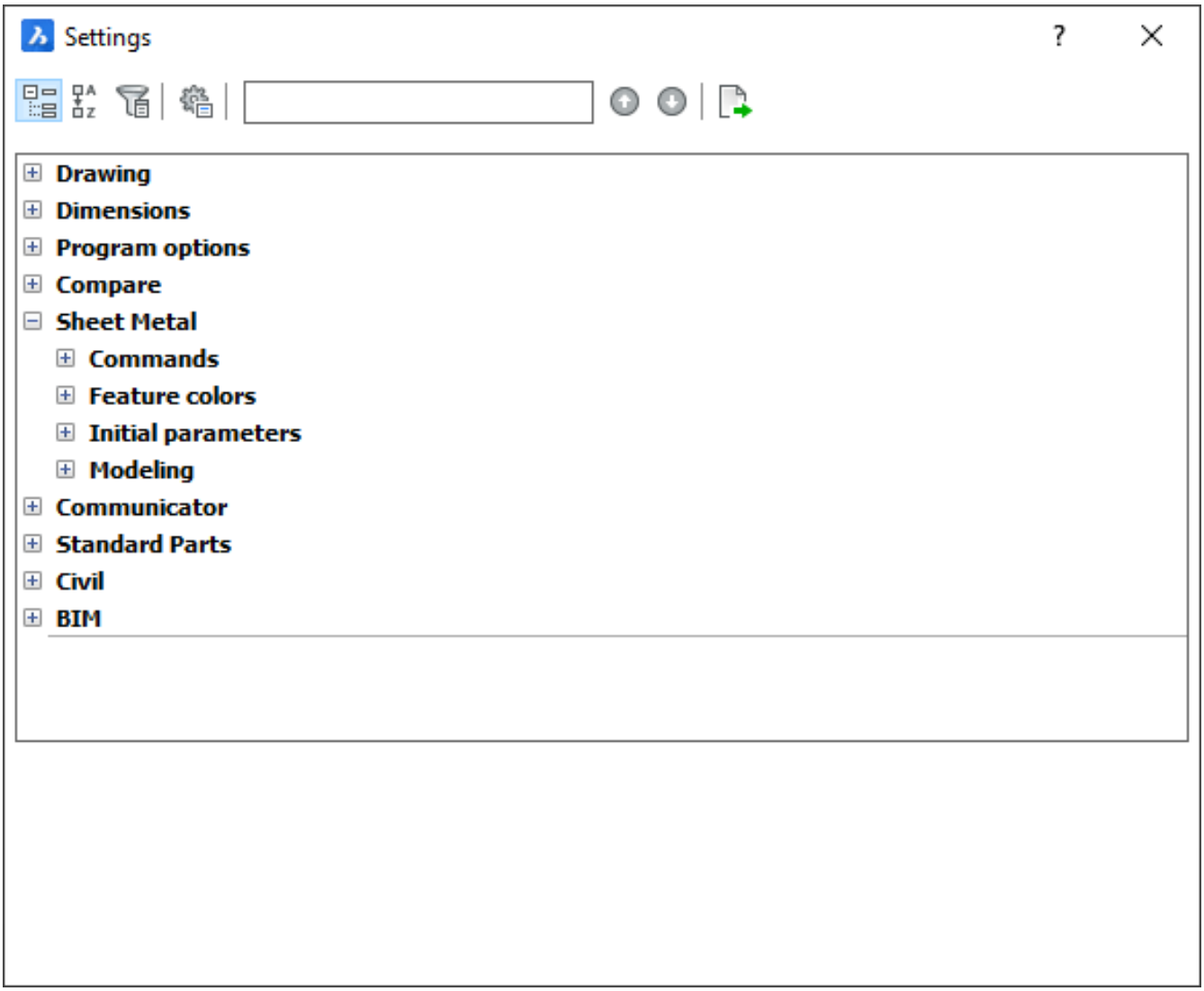

of the sheet metal template files (1.12.1) DWT or create your own.

3.8.10 Commands

The **Commands** section contains settings that control the behavior of the various Sheet Metal commands. **Note:** Before BricsCAD V19 these controls were available as options within the individual commands. They were moved to the settings dialog to simplify the command interface. (3.411 on the next page) The Layers used for Sheet Metal Unfolding determine the appearance of unfolded parts. (See Unfolding Sheet Metal Parts and Exporting to CAM (3.8.22) for more details.)

Figure 3.411

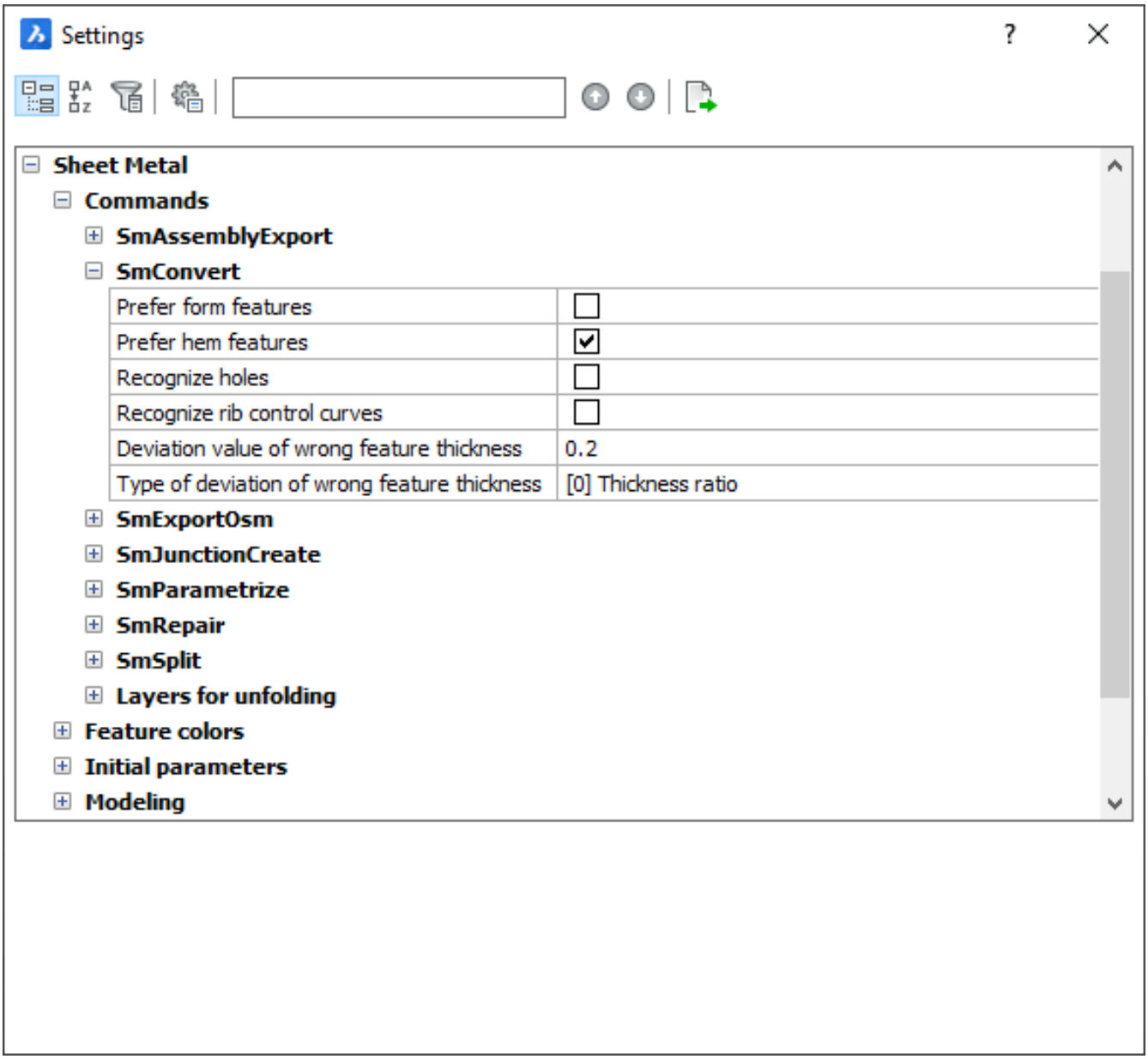

3.8.11 Feature Colors

(3.412 on the facing page) The Feature colors settings visually distinguish different types of sheet metal features by color. You can adjust the colors for each feature type. (See Feature Coloring (3.8.4) for details.)

Figure 3.412

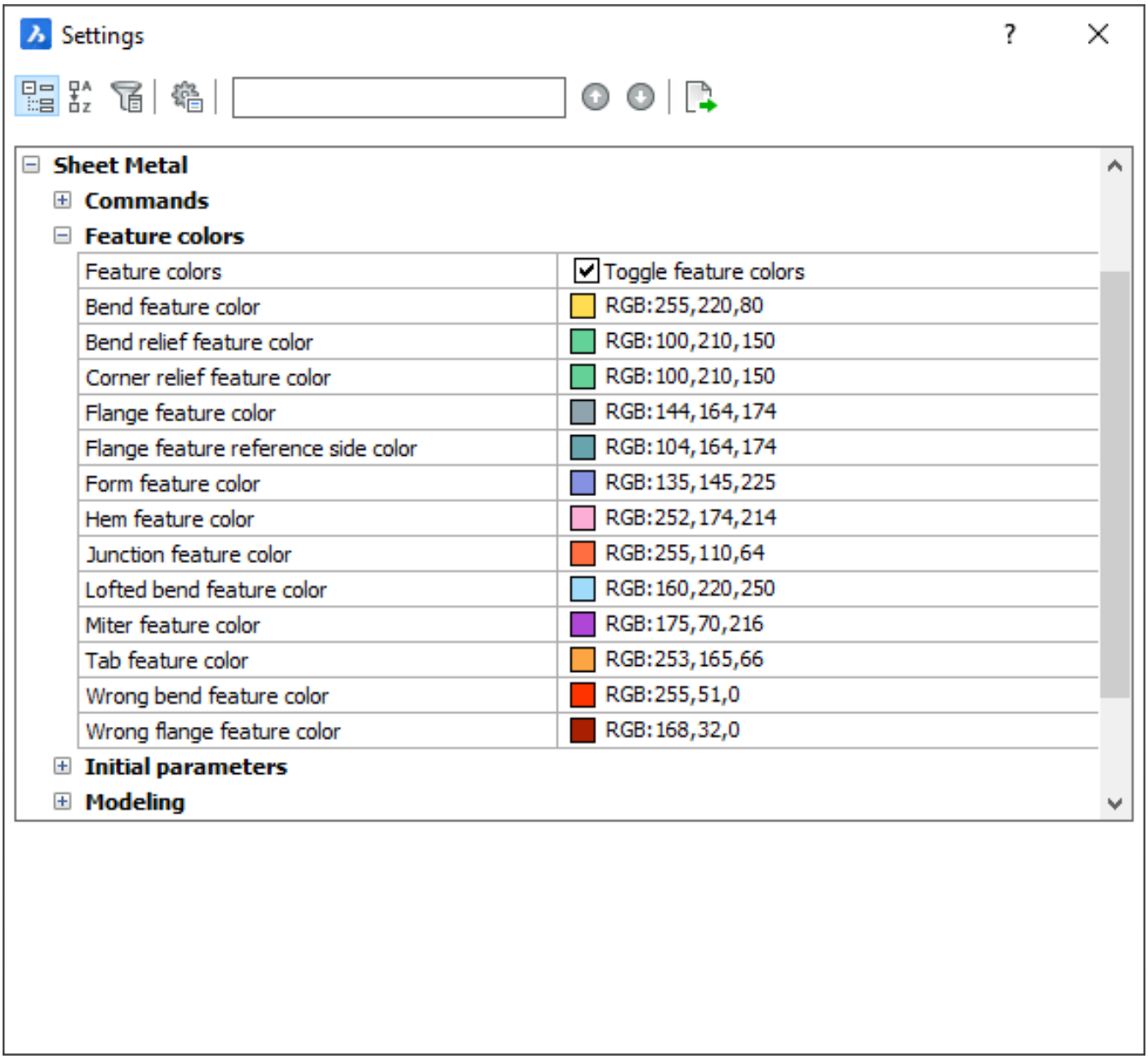

3.8.12 Initial Parameters

These parameters are responsible for the initialization of the **Sheet Metal Context** associated with a drawing. (See The Mechanical Browser for Sheet Metal (3.8.5) for more details.)

Modeling

Modeling settings control the behavior of sheet metal features. Settings grouped by feature type. (3.413 on the next page)

Figure 3.413

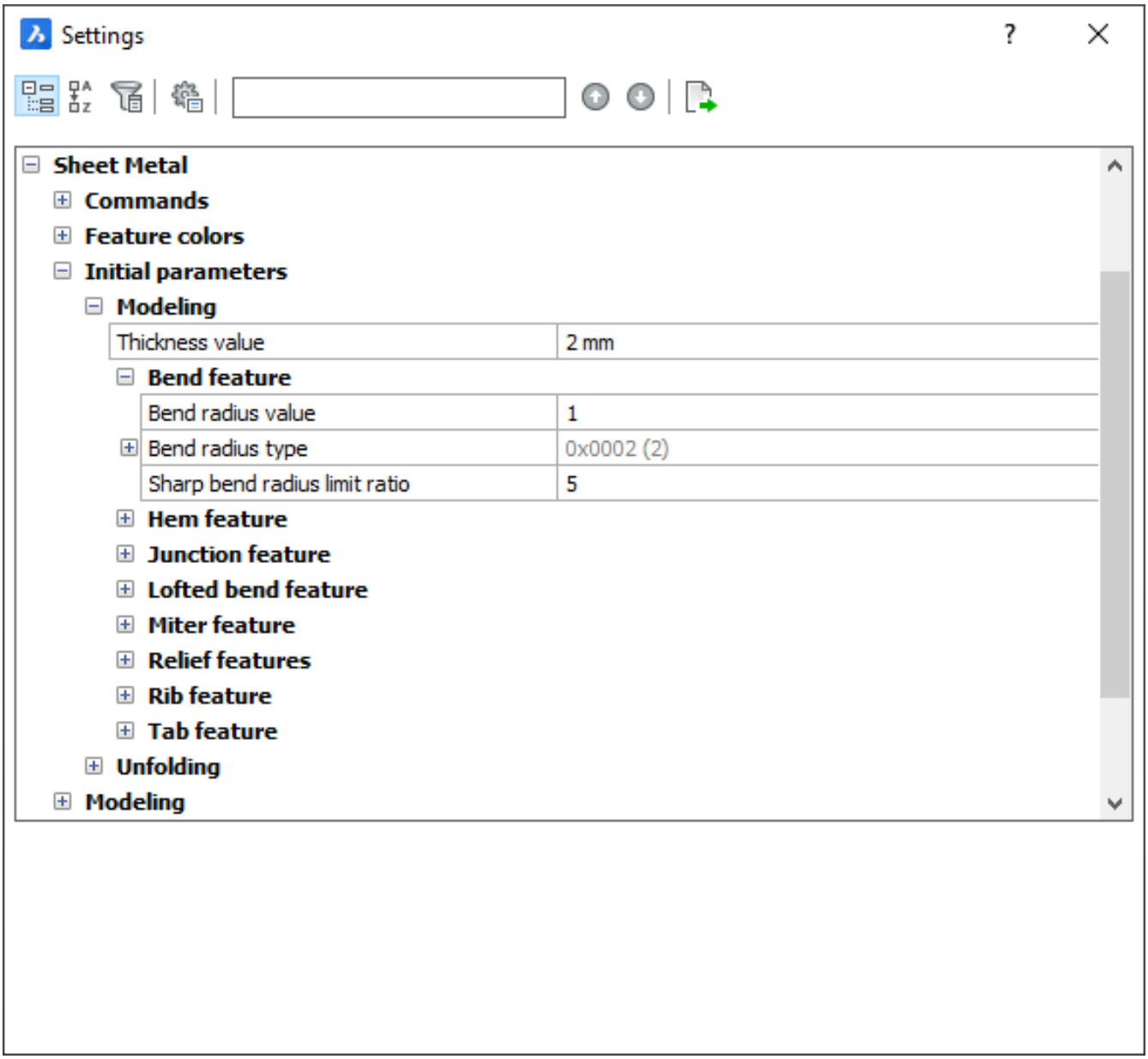

Unfolding

Unfolding settings controls the behavior of K-Factor, Form feature mode, and Bend extent type and value. (3.414 on the facing page)

Figure 3.414

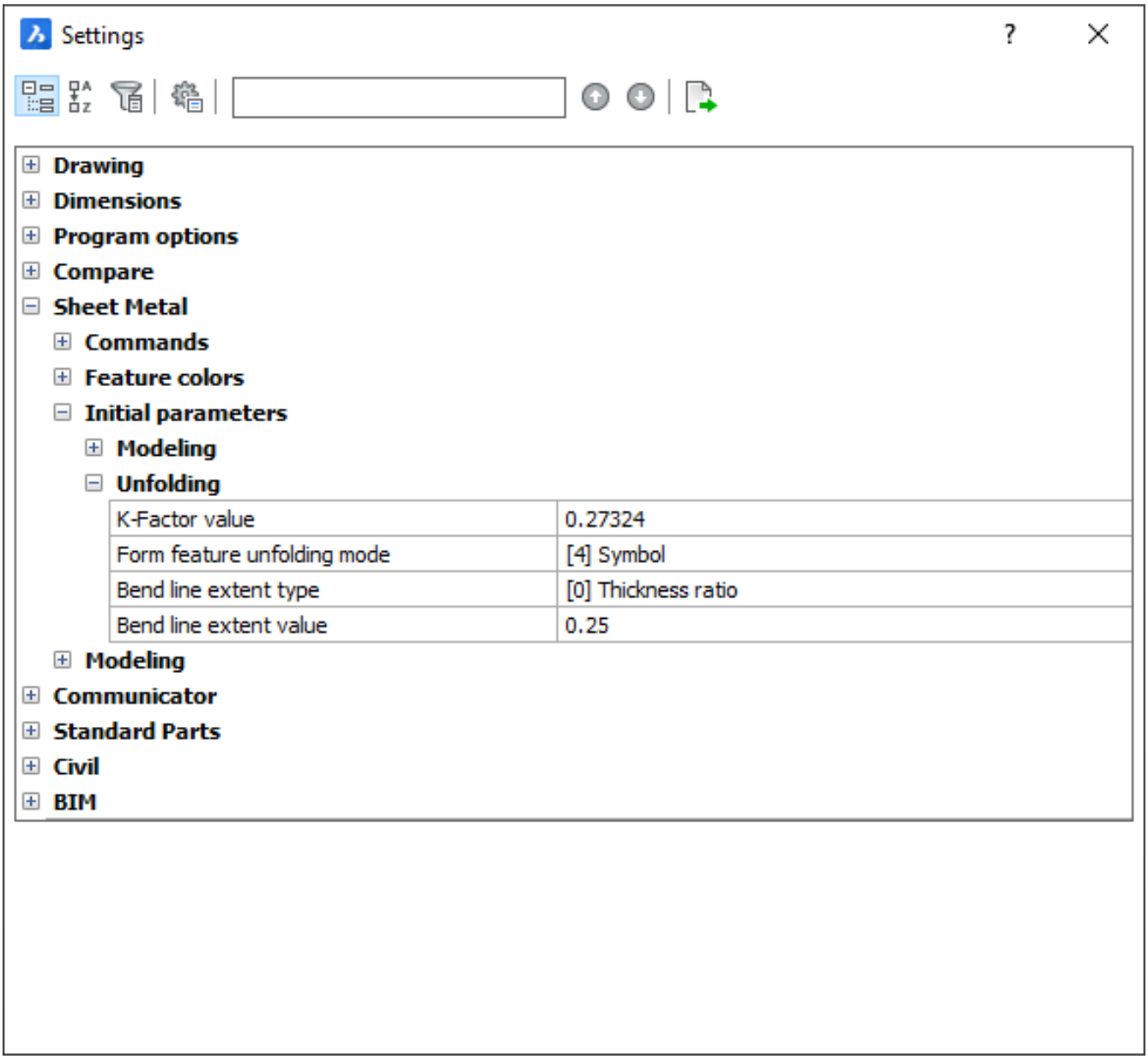

3.8.13 Modeling

The Modeling setting includes the **SmSmartFeatures** user preference that controls the local, intelligent update of the geometry after Sheet Metal commands are executed. (See Smart Features (3.8.23) for more details.) (3.415 on the next page)

Tutorial: Parametrize sheet metal parts Click here (3.7.4) to watch

Figure 3.415

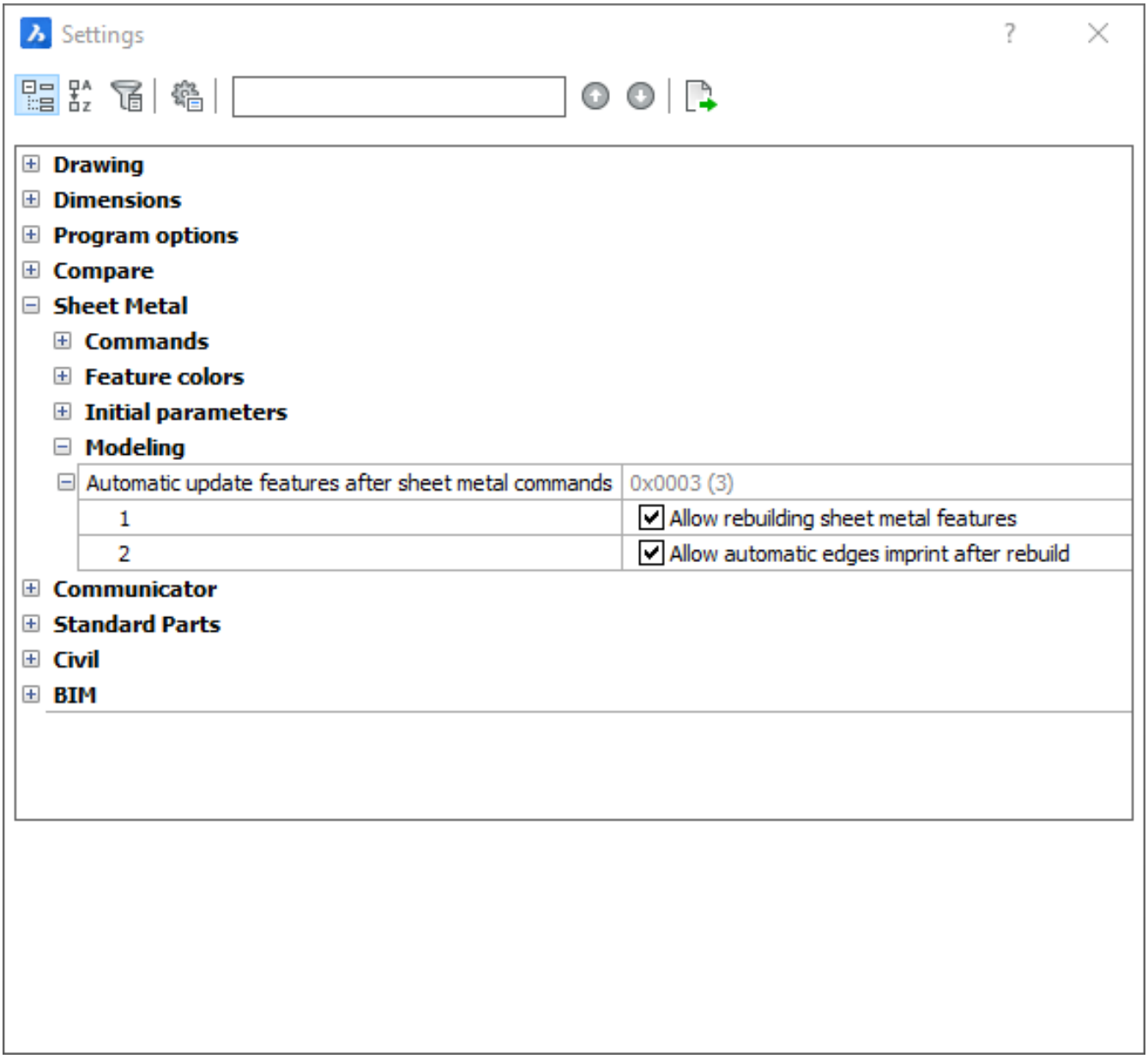
Settings
Drawing
Dimensions
Program options
Compare
Sheet Metal
Commands
Feature colors
Initial parameters
Modeling
Automatic update features after sheet metal commands
0x0003 (3)
1
Allow rebuilding sheet metal features
2
Allow automatic edges imprint after rebuild
Communicator
Standard Parts
Civil
BIM

3.8.14 Creating Flanges

A flange is the main feature of most sheet metal parts. In BricsCAD you can create flanges using many different techniques:

- Create a base flange from a closed 2D profile, which defines its boundary.
- Create one or several edge flanges by pulling edges of existing flanges.
- Create several flanges at once by extruding a 2D polyline (every linear edge of the polyline becomes a flange).

These techniques are described in the article below, but there are also other techniques you can use to create flanges. These are described in other articles:

- Flanges can be created as elements of lofted sheet metal parts (3.8.19).
- Flanges can be recognized (3.8.21) in existing geometry.

In contrast to history-based MCAD, in BricsCAD applies the same set of tools to modify (3.8.15) any flange - independently.

Create a Base Flange

In most cases, you create a base flange to start your sheet metal part design. To create a base flange, select a closed planar profile and call the SmFlangeBase (6.28.10) command. Do one of the following:

- Click the **Create Base Flange** tool button ( ) on the **Sheet Metal** toolbar.
- Choose **Create Base Flange** in the **Sheet Metal** menu.
- Choose **Create Base Flange** in the **Sheet Metal** group of the Quad (2.2.3) cursor menu:

(3.416) (3.417 on the next page) To create a base flange the SmFlangeBase (6.28.10) command extrudes a profile.

Figure 3.416

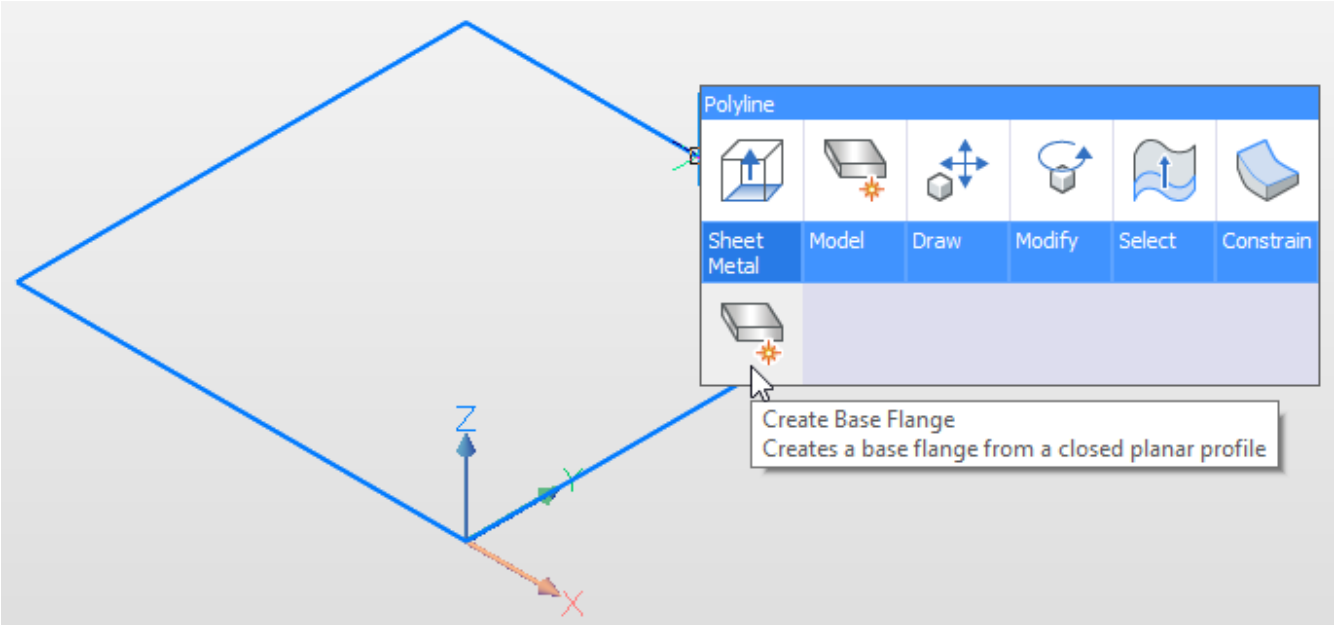

The height of the base flange is the default **Thickness** property of the sheet metal part. To change the thickness of your sheet metal part, type the appropriate value in the **Thickness** field of the Mechanical Browser (3.2.2).

Figure 3.417

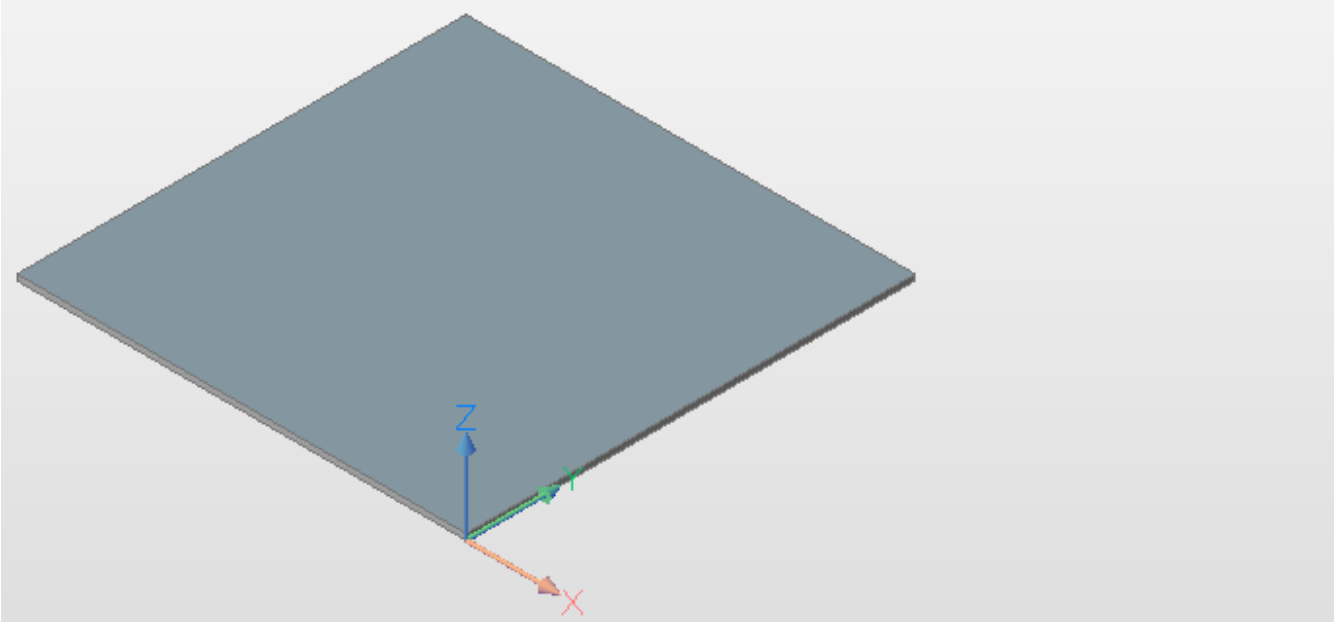

Create Edge Flanges

To add an additional flange to your sheet metal.

1. Select a linear edge.
2. Select the SmFlangeEdge (6.28.14) command in the **Sheet Metal** section of the Quad (2.2.3) cursor menu.
3. Move your mouse pointer to define the desired length of the edge flange and the angle between the two flanges. You can also use the dynamic dimensions fields to enter the required values.

(3.418) (3.419 on the next page) (3.420 on the facing page) To create an edge flange where the width is different to

Figure 3.418

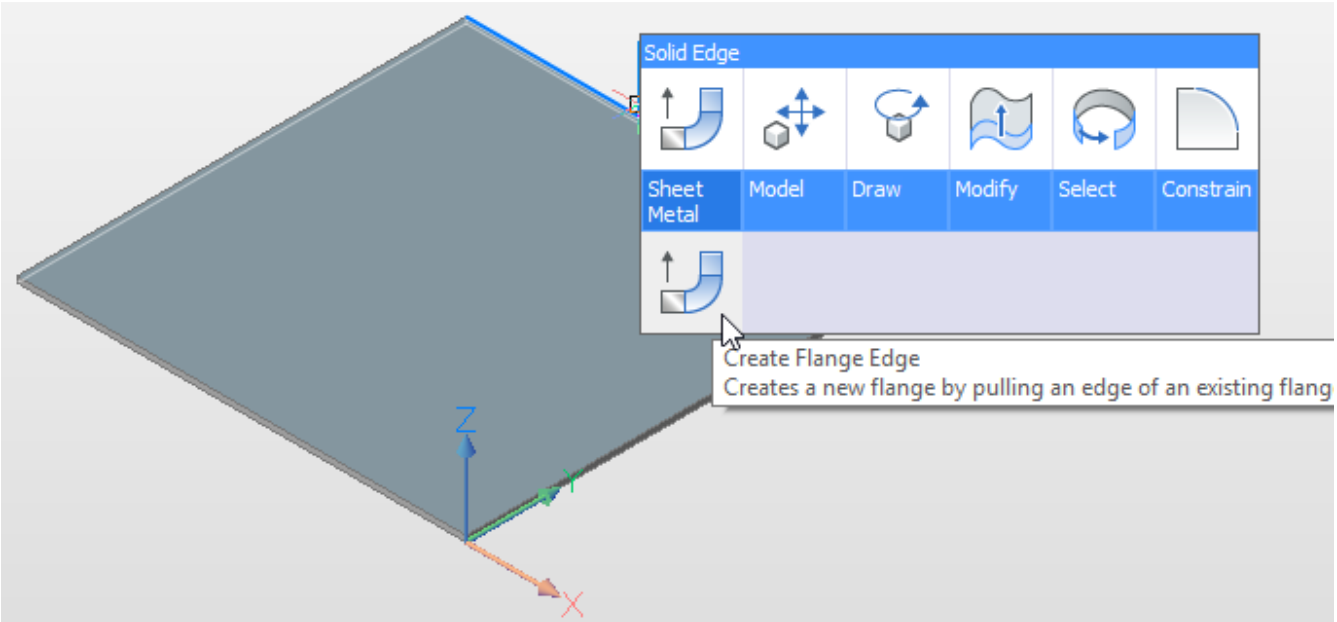

the width of the edge, select the **Width** option of SmFlangeEdge (6.28.14) command and define the offset distance from one or both sides of the edge. (3.421 on page 2292) (3.422 on page 2292) (3.423 on page 2293) **Note** when you create an edge flange of a different width to the edge, bend reliefs are created automatically.

Figure 3.419

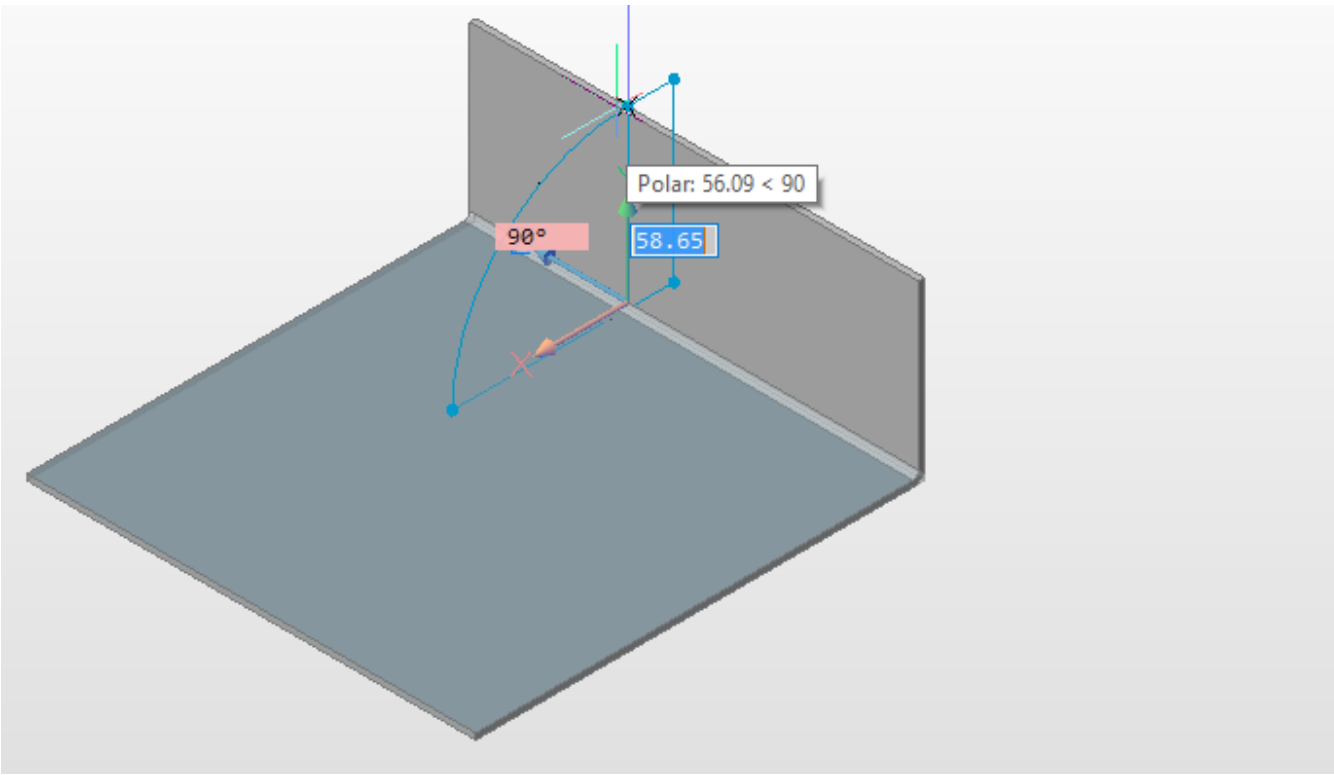

Figure 3.420

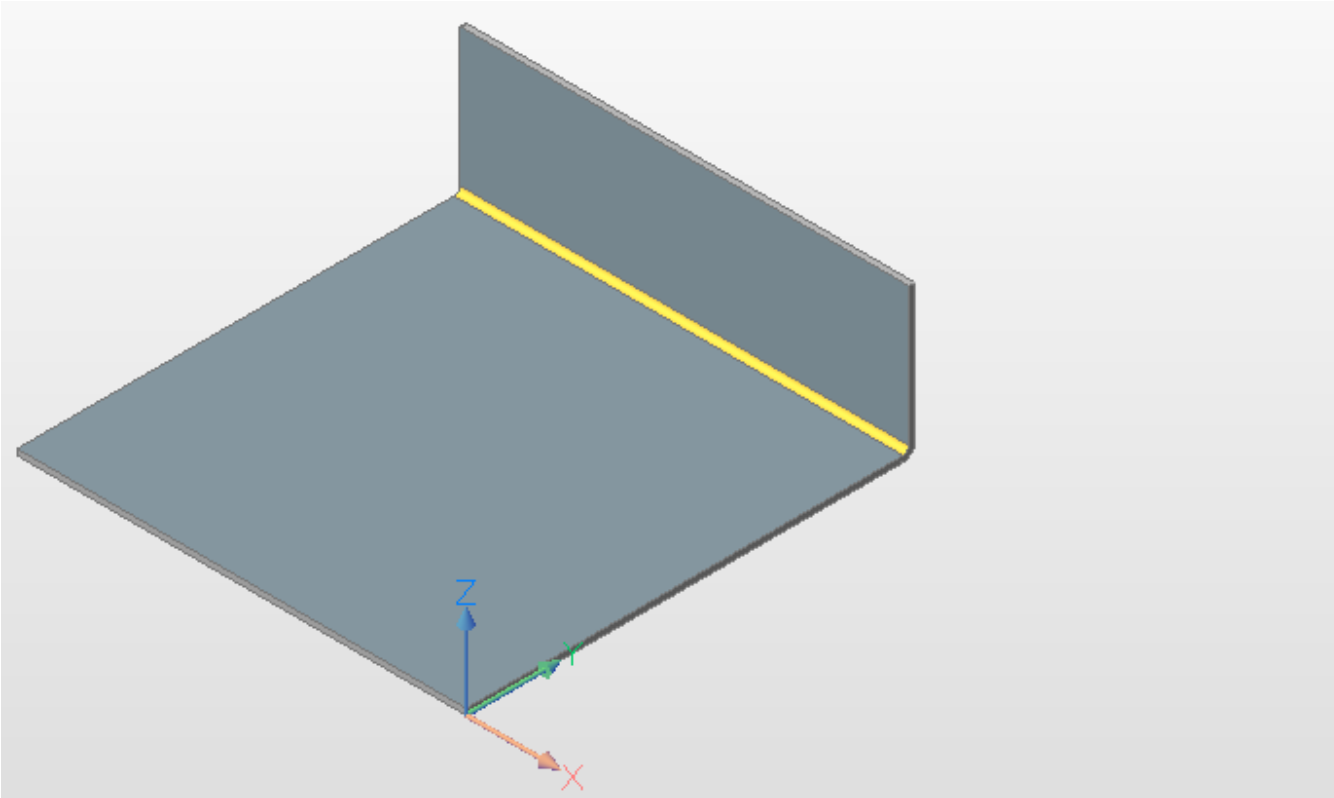

Figure 3.421

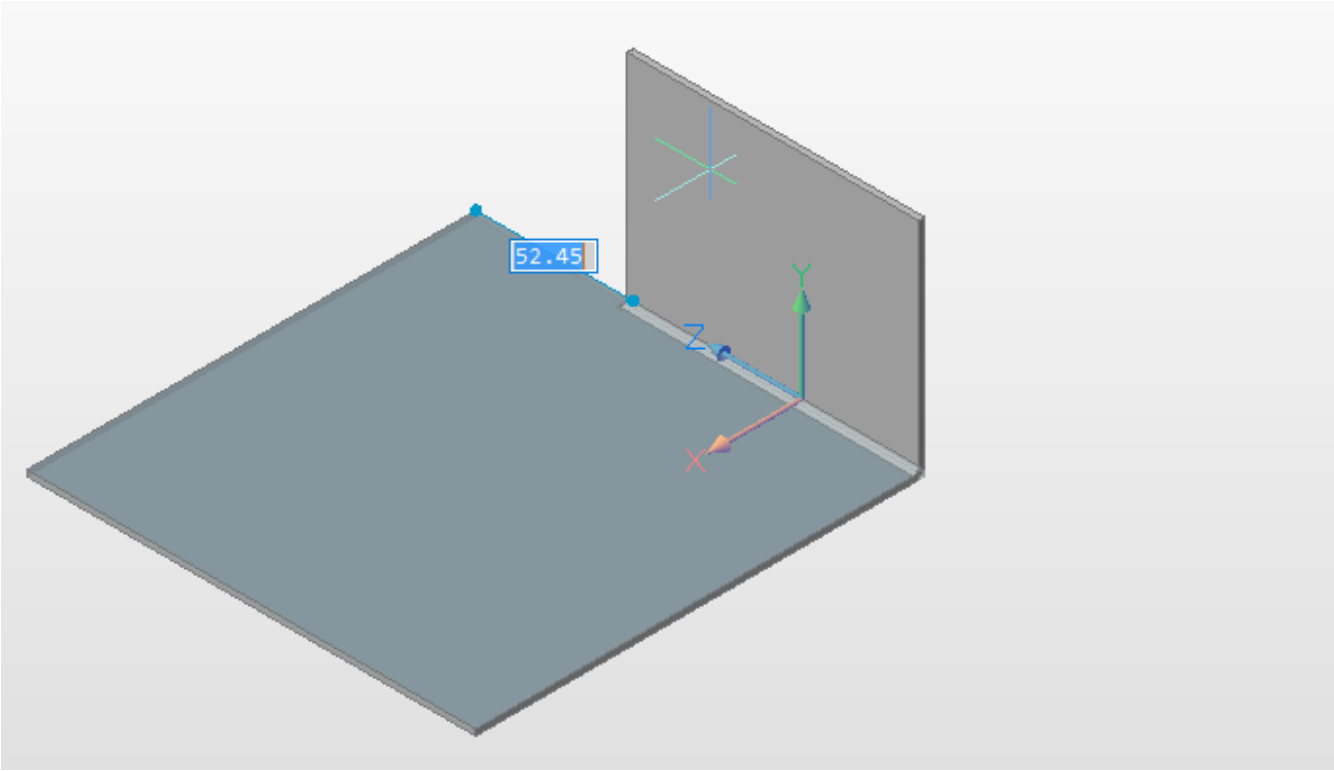

Figure 3.422

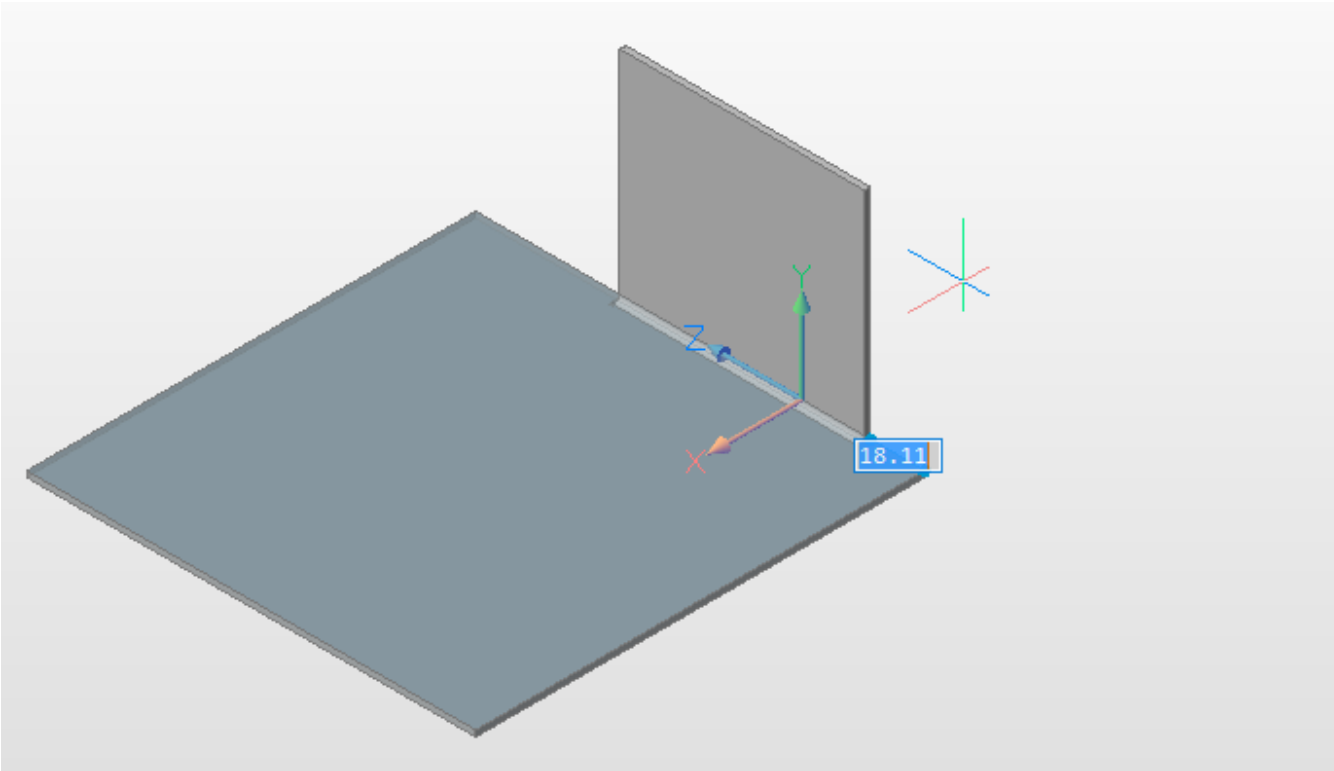

Figure 3.423

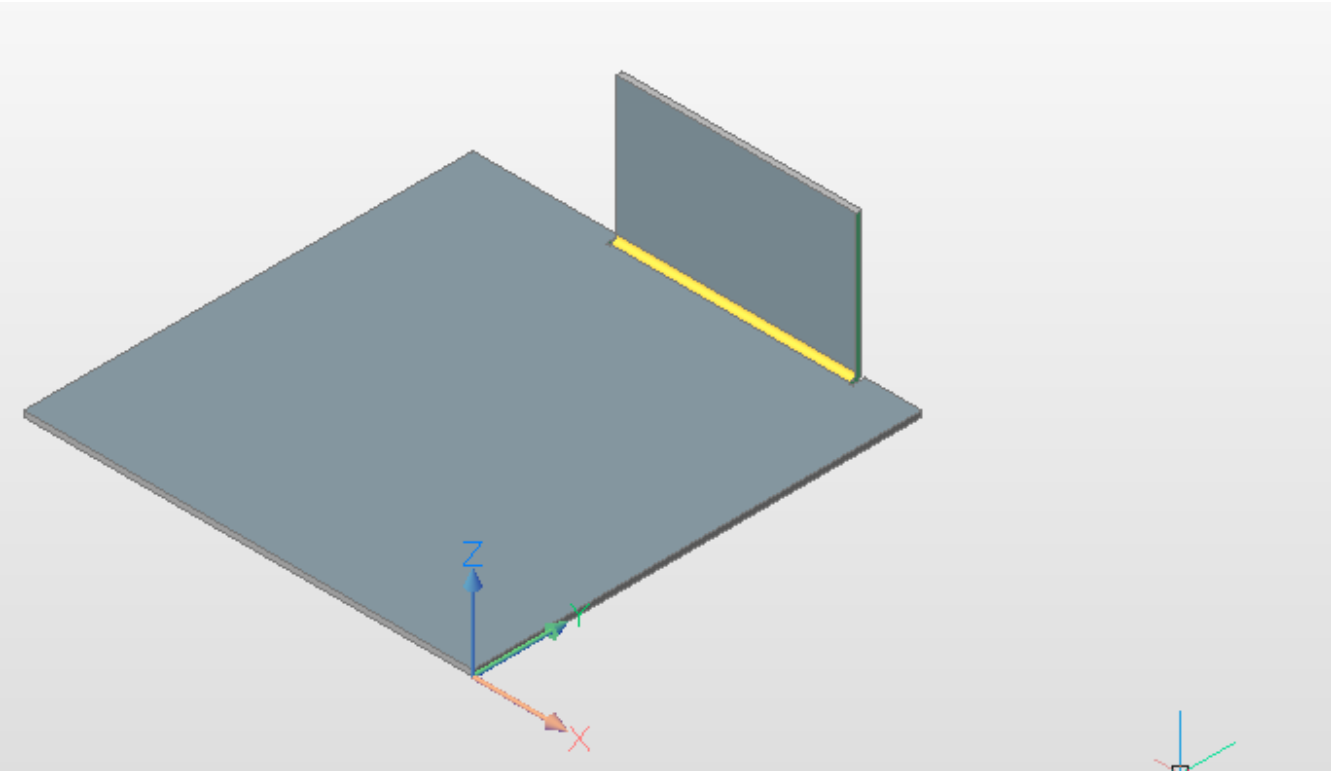

Create Edge Flange With Taper Angle(s)

You can create trapezoidal edge flanges with the **Taper angle** option of SmFlangeEdge (6.28.14) command: (3.424) (3.425 on the next page)

Figure 3.424

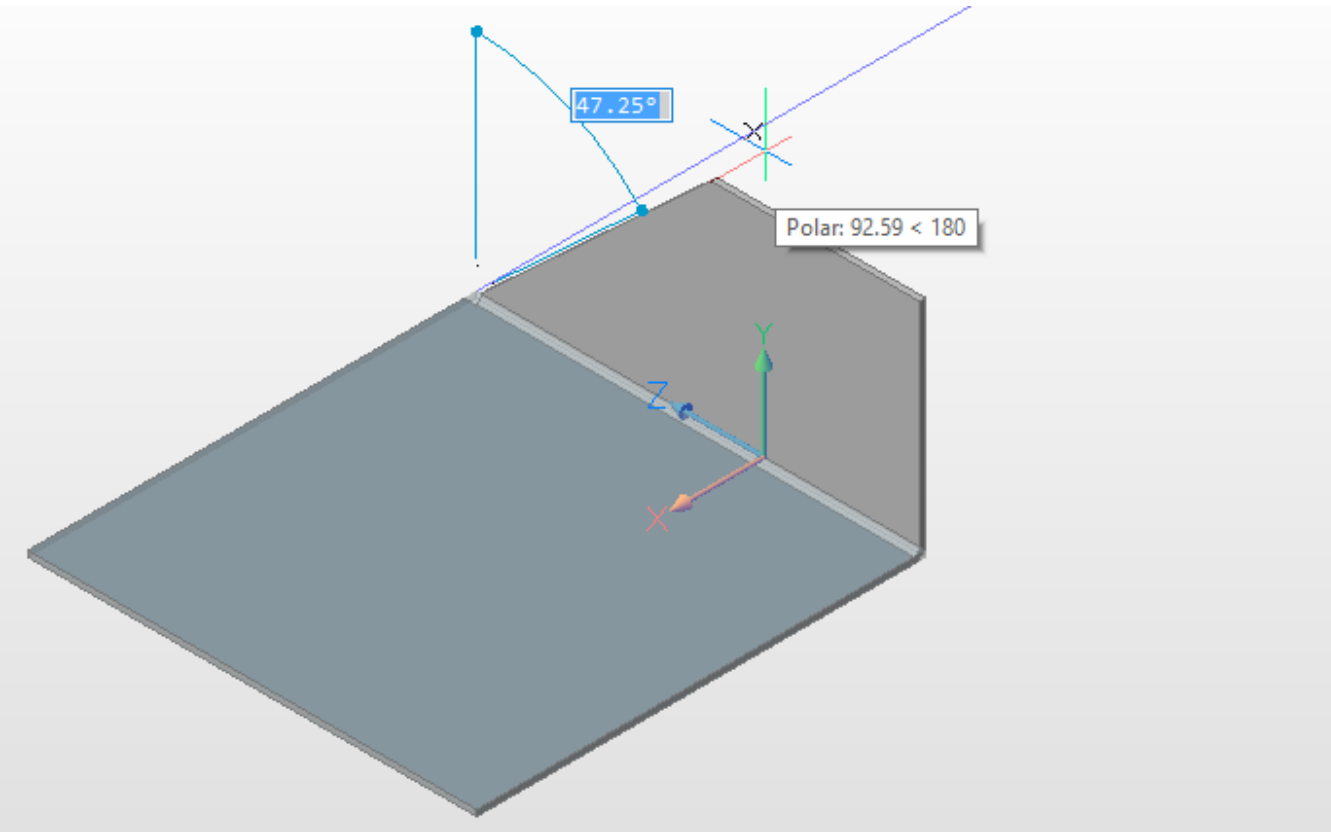

(3.426 on the facing page)

Figure 3.425

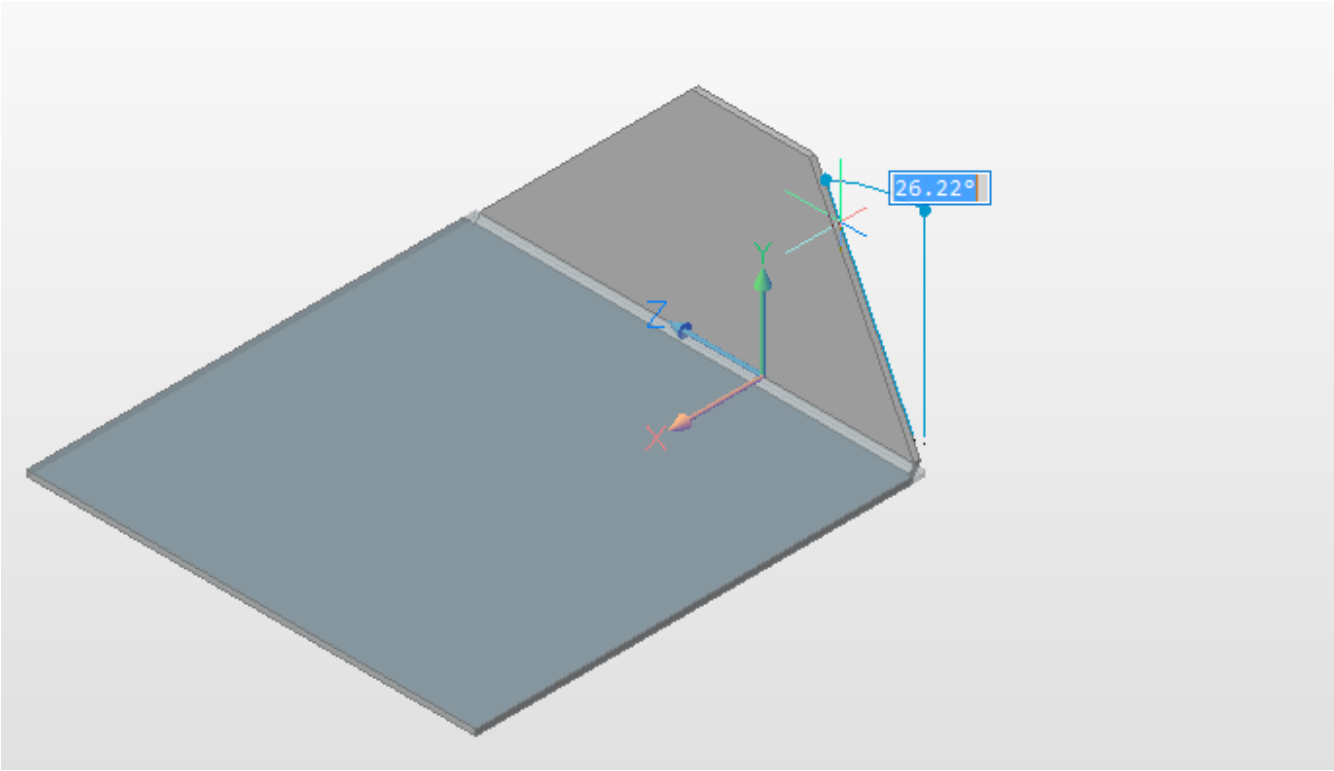

Figure 3.426

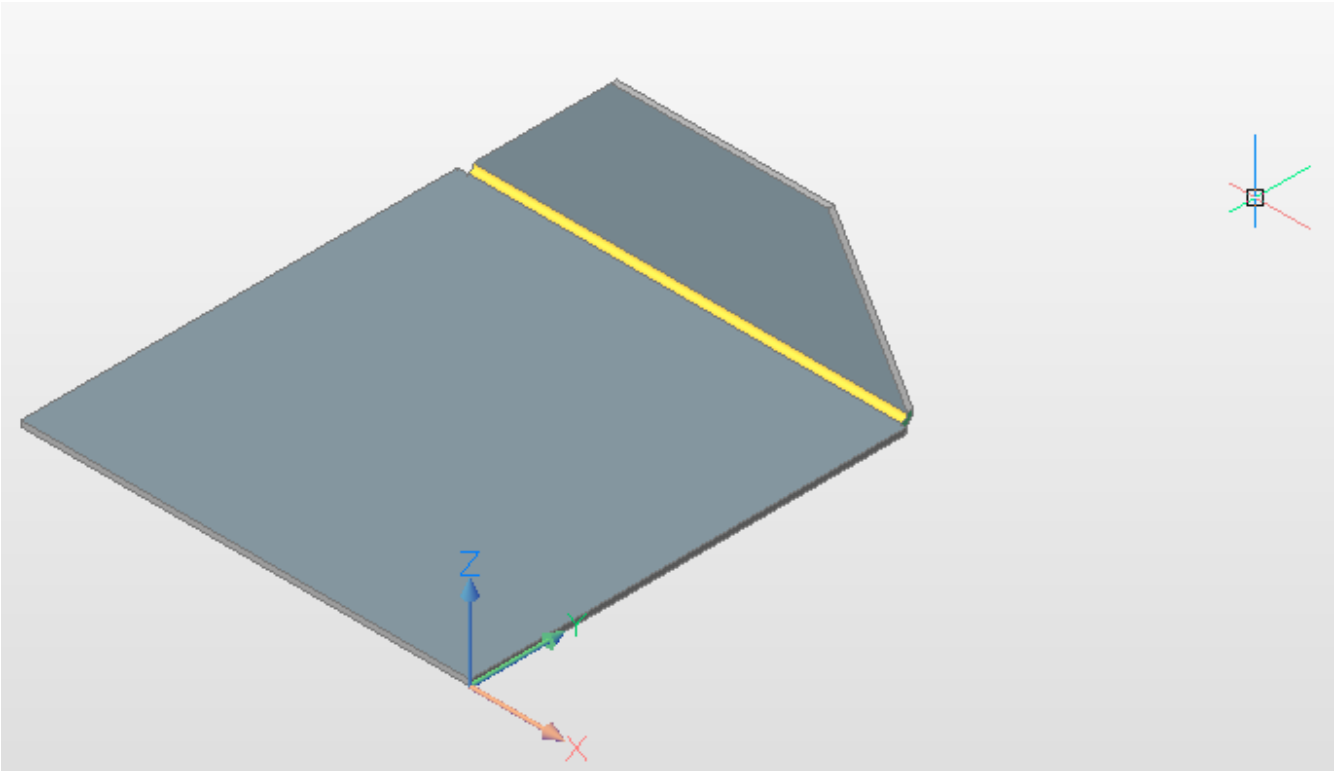

Create Multiple Flanges by Extruding a Polyline

There is a simple but important class of sheet metal parts which are seen as a thickened polyline if we view on the part from the "front" side: (3.427) To create this part you can use sequential calls of SmFlangeEdge (6.28.14)

Figure 3.427



command **OR** you can draw a polyline and use DmExtrude (6.12.13) followed by DmThicken (6.12.32), SmConvert (6.28.4), and SmBendCreate (6.28.2). However, there is a better way! BricsCAD gives you the possibility to draw a part in a complex assembly with other parts so that it does not interfere with other entities in the assembly. (3.428 on the facing page) You can control the thickening direction of every line segment individually with SmExtrude (6.28.9).

1. Draw (6.24.28) a polyline that represents a sketch of the future sheet metal part: (3.429 on page 2298) Do one of the following:
   - Click the **Extrude Polyline** tool button ( ) on the **Sheet Metal** toolbar.
   - Choose **Extrude Polyline** in the **Sheet Metal** menu.
   - Choose **Extrude Polyline** in the **Sheet Metal** group of the Quad (2.2.3) cursor menu:(3.430 on page 2299)
2. Hover mouse to select extrusion height or enter the value and press Enter to accept:(3.431 on page 2300) The body is created and the extensions are respected. The sheet metal part does not exceed the dimensions of the original polyline. The behavior is the same even with different thicknesses:

(3.446 on page 2313) Thickness 1 mm	(3.447 on page 2314) Thickness 2 mm	(3.448 on page 2315) Thickness 4 mm

Note the policy of preserving external dimensions also works for sheet metal parts created by other workflows: sequential flange building with SmFlangeEdge (6.28.14), part bends with SmFlangeBend (6.28.11) and sheet metal design recognition with SmConvert (6.28.4). If you want to change the extrusion direction for a flange, apply the SmFlip (6.28.16) command to it.

Figure 3.428



Figure 3.429

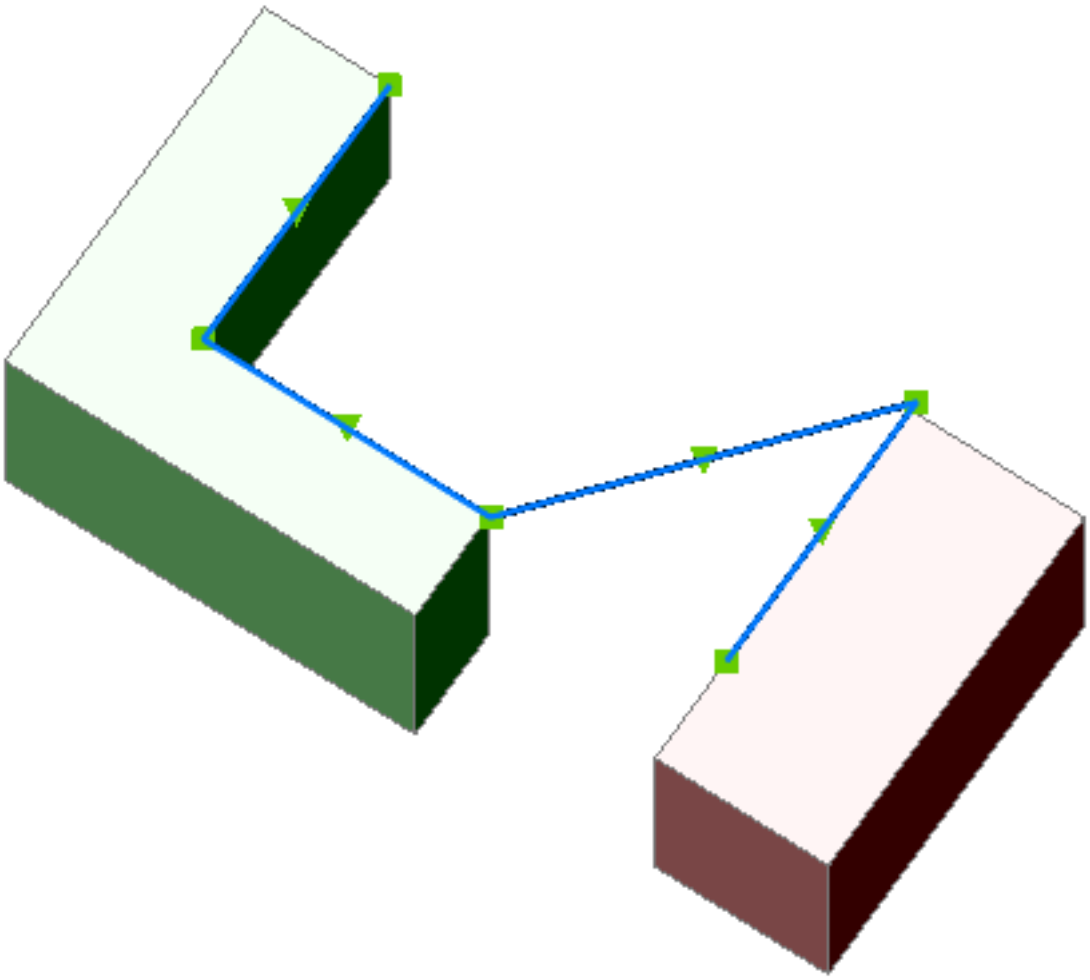

Figure 3.430

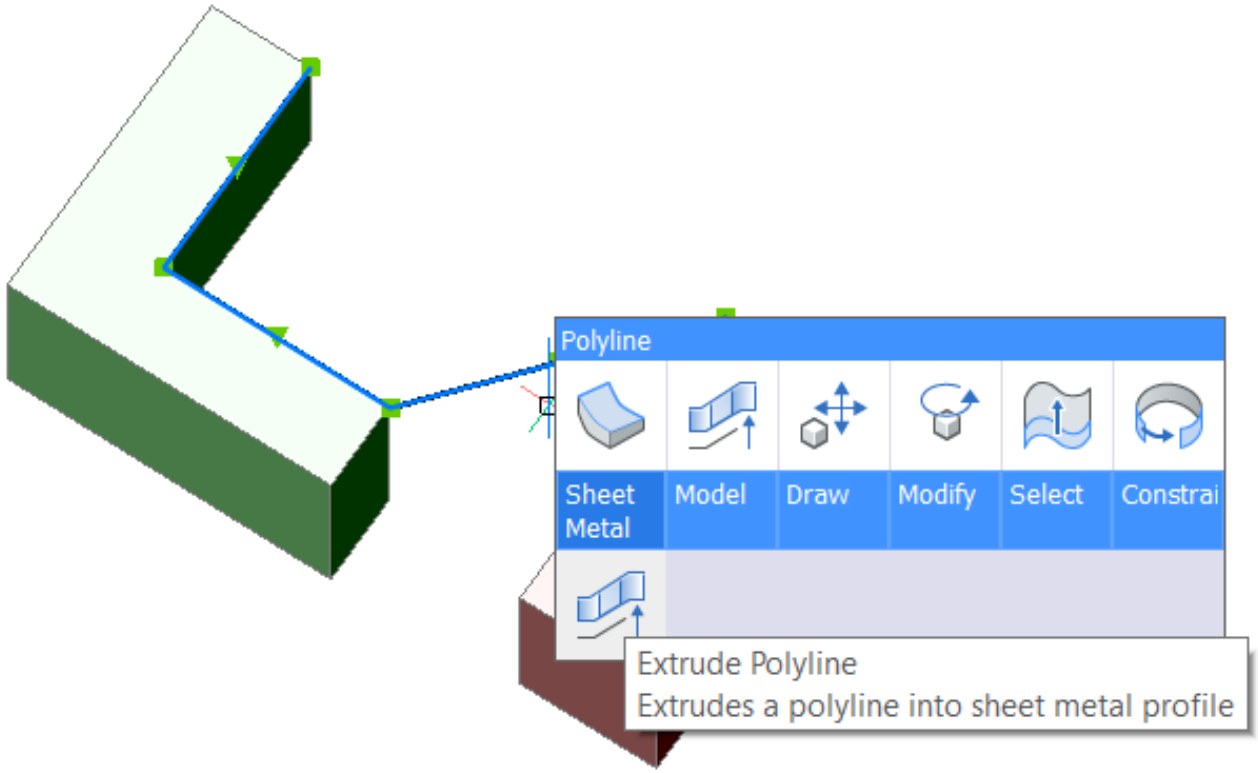
Polyline
Sheet Metal
Model
Draw
Modify
Select
Constrai
Extrude Polyline
Extrudes a polyline into sheet metal profile

Figure 3.431

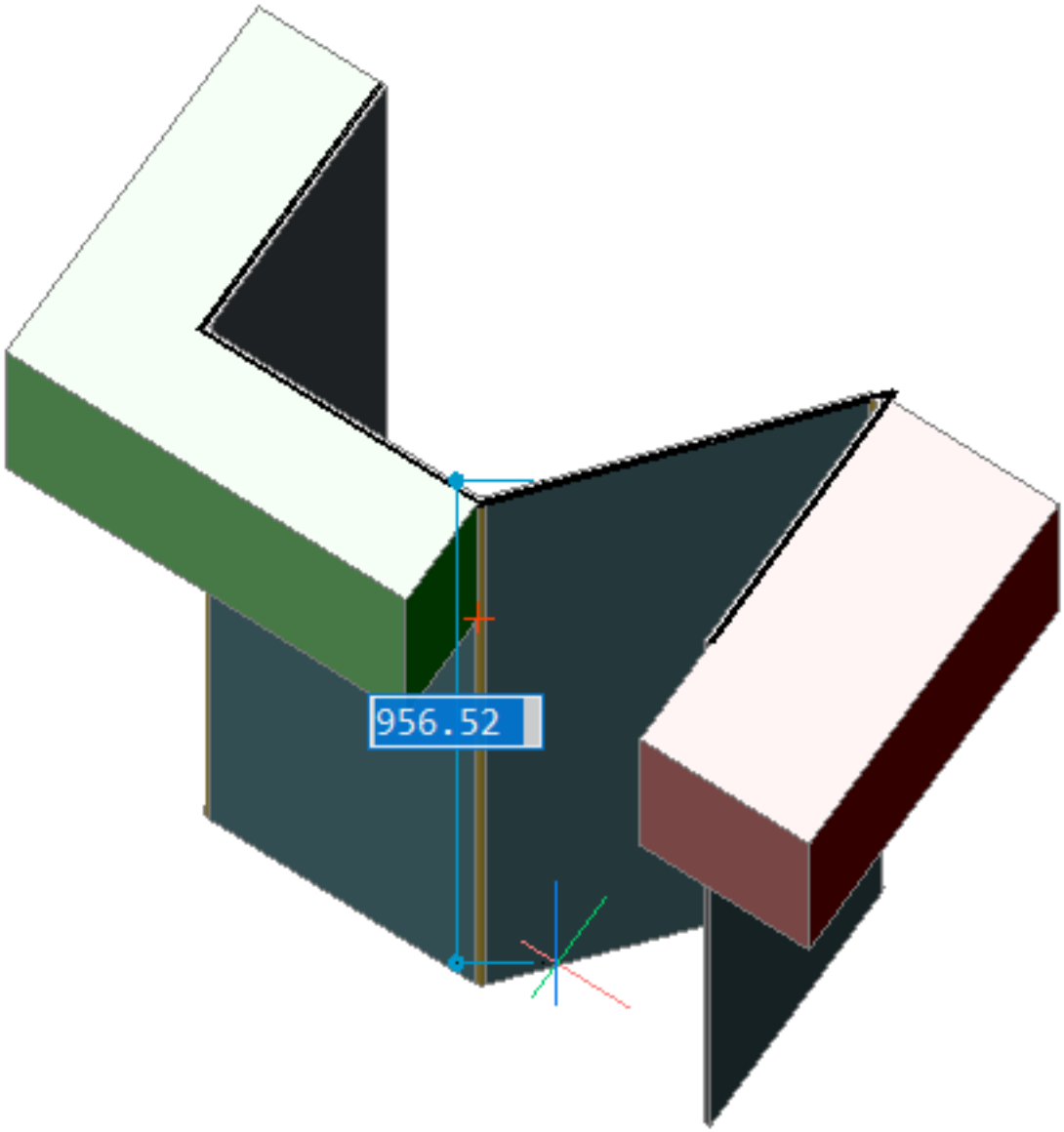

Extrude a Contour to Create a Flange

SmFlangeContour (6.28.13) command allows you to extrude a given contour to a new flange and attach it to the model. It can be thought of as a sequence of the SmFlangeBase (6.28.10), SmFlangeConnect (6.28.12), and SmBendCreate (6.28.2) commands. In reality, it intelligently chooses the thickness faces on selected flanges and connects them with the thickness faces on a new flange. Do one of the following:

- Click the **Create Flange from Contour** tool button ( ) on the **Sheet Metal** toolbar.
- Choose **Create Flange from Contour** in the **Sheet Metal** menu.
- Choose **Create Flange from Contour** in the **Sheet Metal** group of the Quad (2.2.3) cursor menu:

(3.432) Once all the required flanges are selected, click on the contour: (3.433 on the following page) The command

Figure 3.432

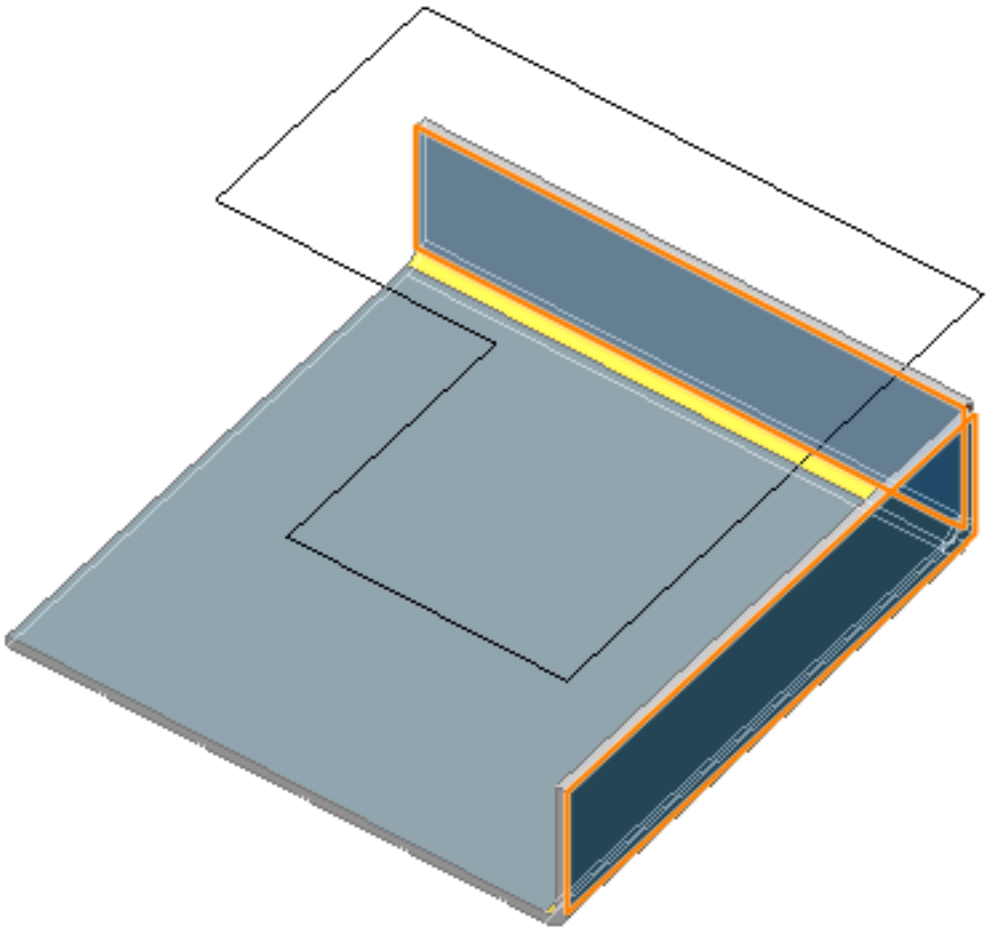

creates a new flange and merges it with the selected flanges on the part: (3.434 on page 2303)

Figure 3.433

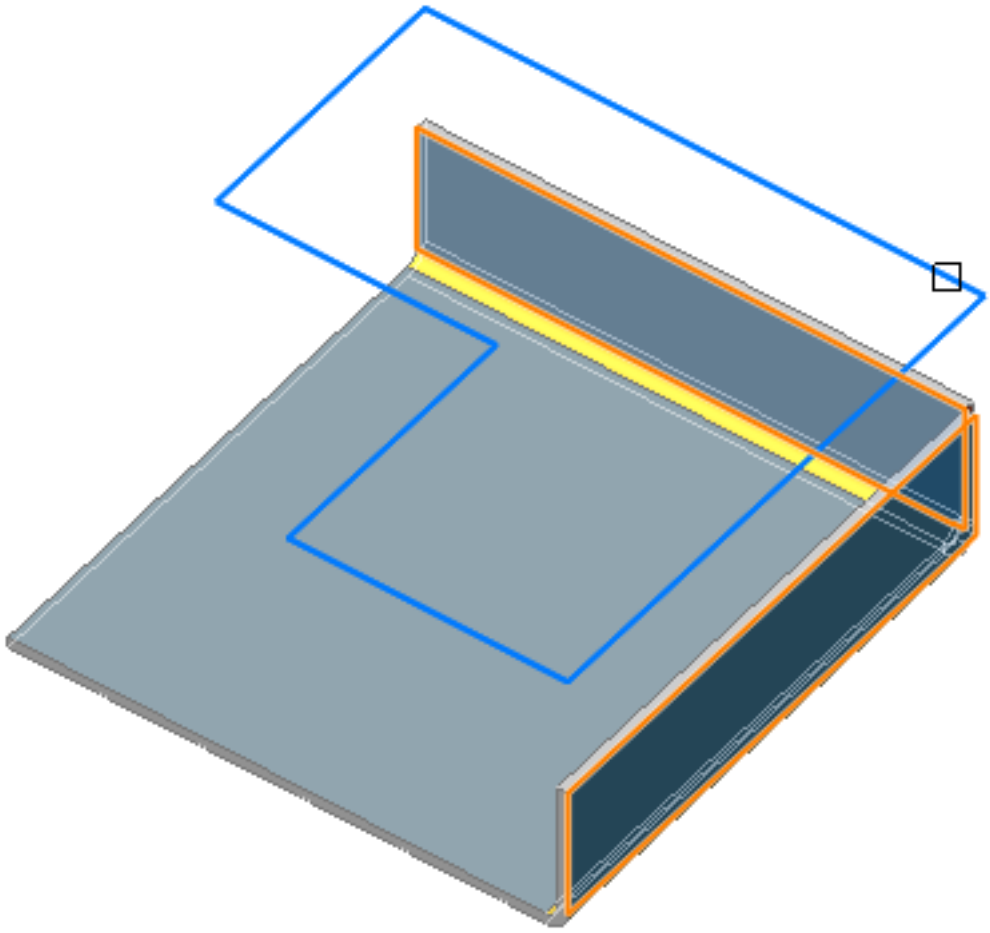

Figure 3.434



Bends, Corner Reliefs and Junctions

When you pull an edge flange with the SmFlangeEdge (6.28.14) command, a bend feature between the edge flange and the base flange is automatically created. A corner relief feature is automatically created in a corner where three flanges meet together. This operation also creates a junction between two flanges, which are not connected with a bend. (3.435)

Figure 3.435

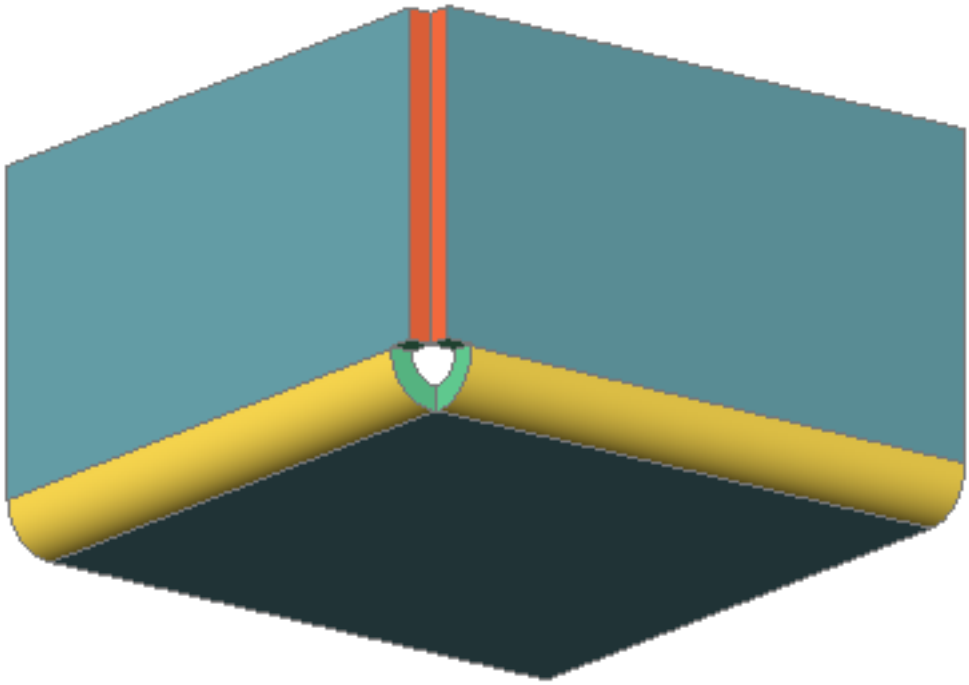

Please read 'Working with Bends and Junctions (3.8.16)' to learn more about these features.

Tutorial: Design from scratch in BricsCAD Sheet Metal Click here (3.7.12) to watch

Create Multiple Flanges

You can create several flanges simultaneously. Do one of the following:

- Select multiple edges, then choose **Create Flange Edge** ( ) in the **Sheet Metal** command group in the Quad (2.2.3).
- Launch the SmFlangeEdge (6.28.14) command and select multiple edges.

(3.436 on the next page)

- Create the edges dynamically. Define the angle and the flange height using the dynamic entry fields. Hit the **TAB** key to switch between the **Angle** and the **Distance** field. (3.437 on the facing page)
- Select the inside edges of the newly created flanges: (3.438 on page 2306)
- Create the flanges. The command automatically calculates the intersection of the flanges and creates a junction or miter features. At 90 degrees miters are created: (3.439 on page 2306) For other angles junctions are created: (3.440 on page 2307) In all cases material conflicts are avoided: (3.441 on page 2308)

If the flanges are created externally, use the **Toggle** option (as well as widget control) to control the connection type for miters: (3.442 on page 2309) (3.443 on page 2310) and junctions: (3.444 on page 2311) (3.445 on page 2312)

Figure 3.436



Figure 3.437

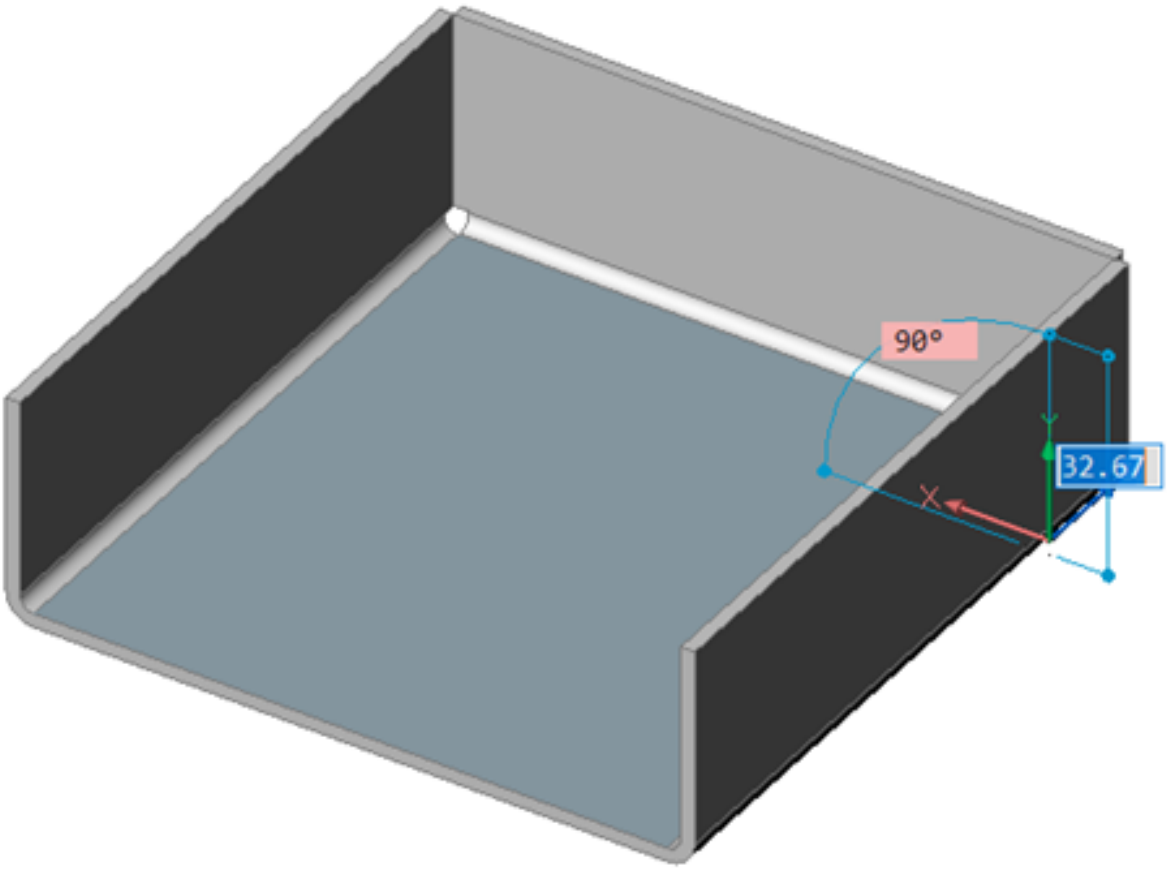

Figure 3.438

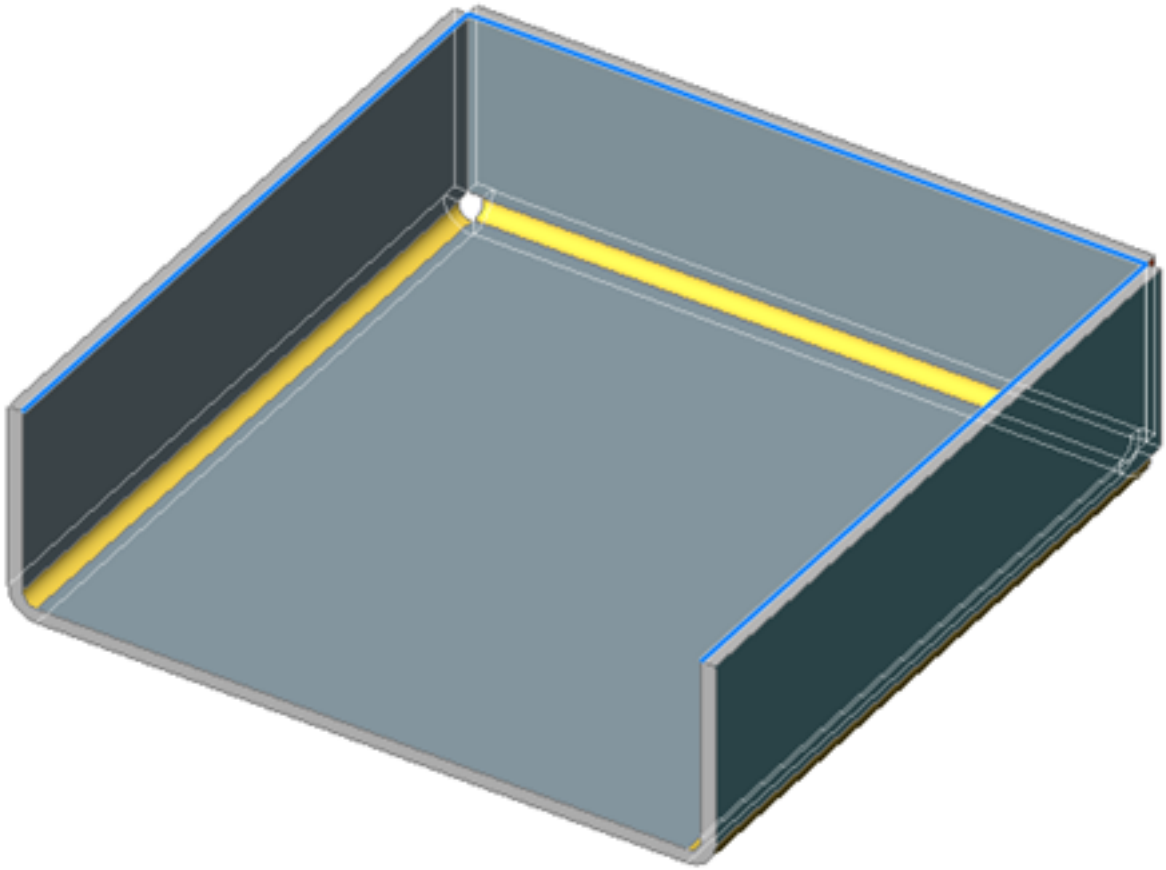

Figure 3.439



Figure 3.440

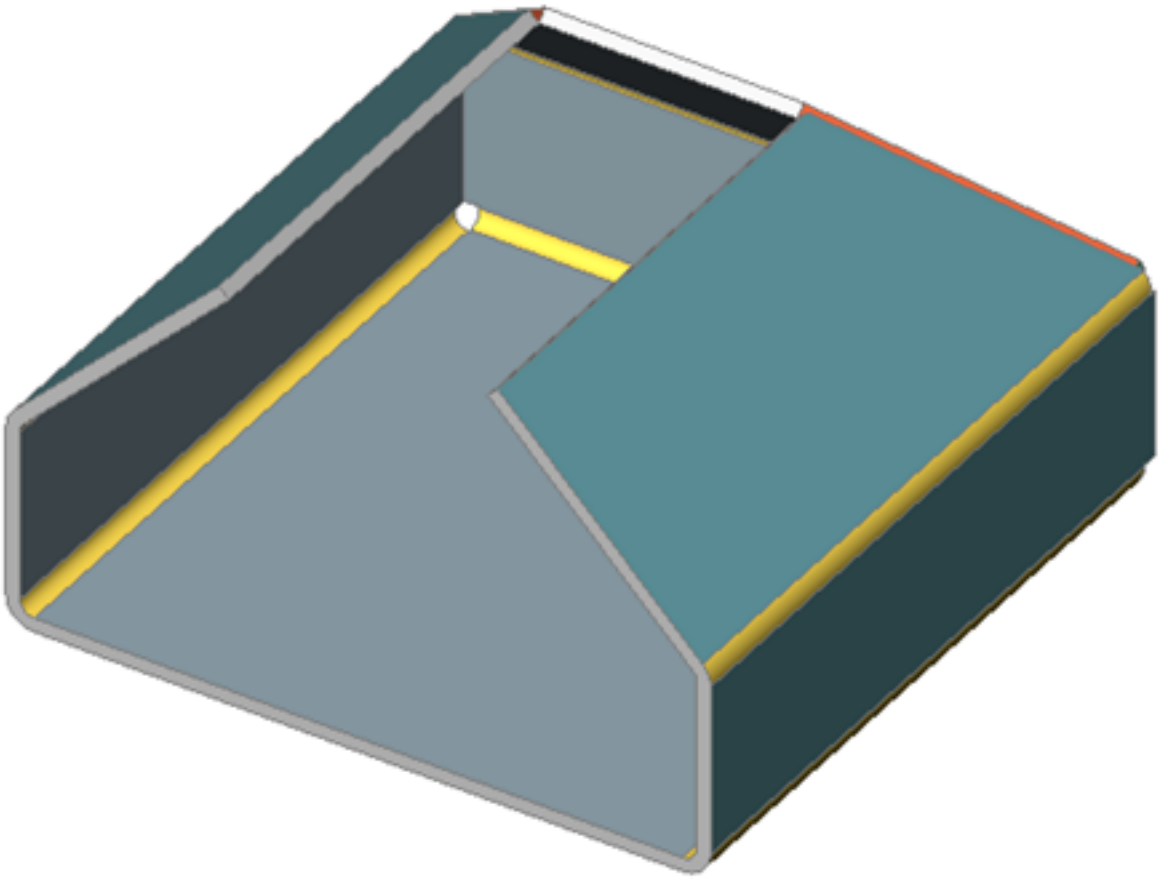

Figure 3.441

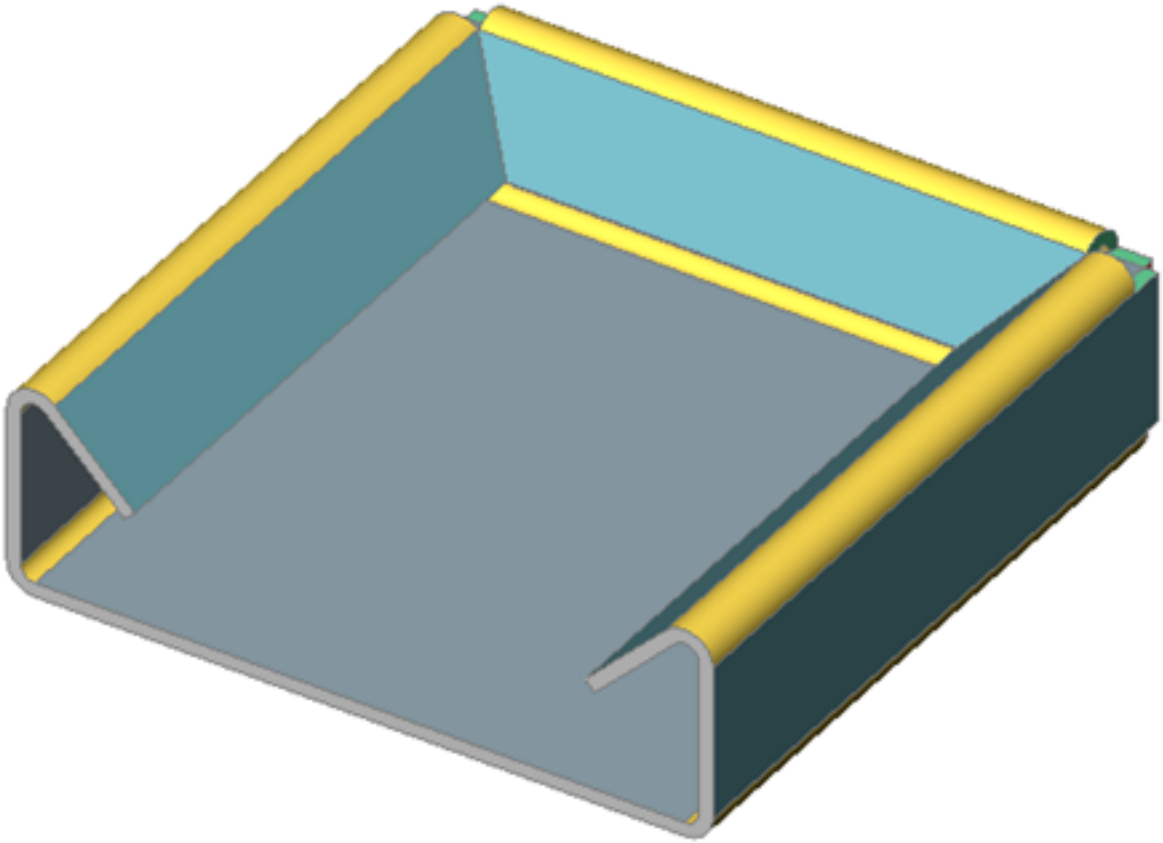

Figure 3.442

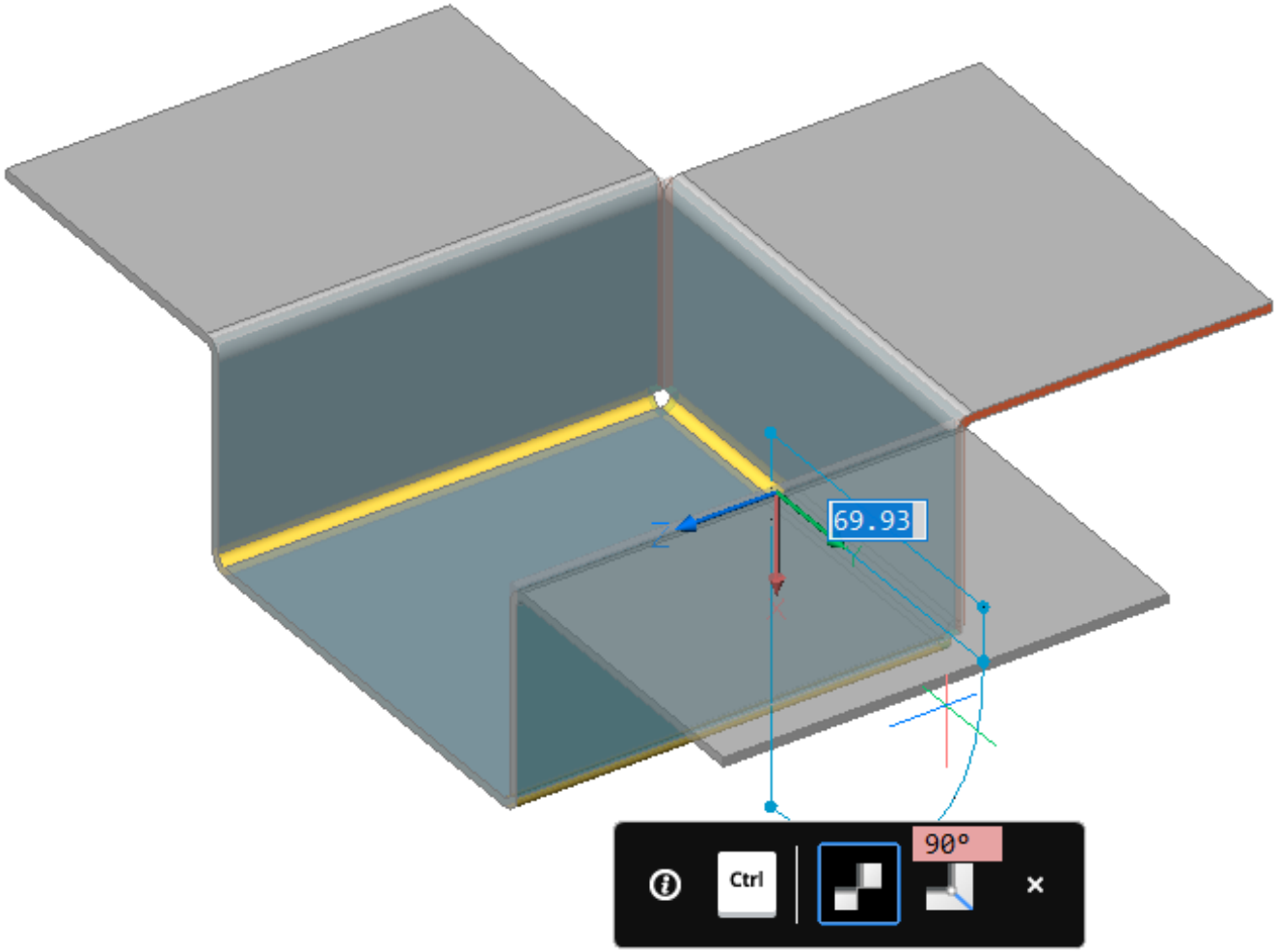

Figure 3.443

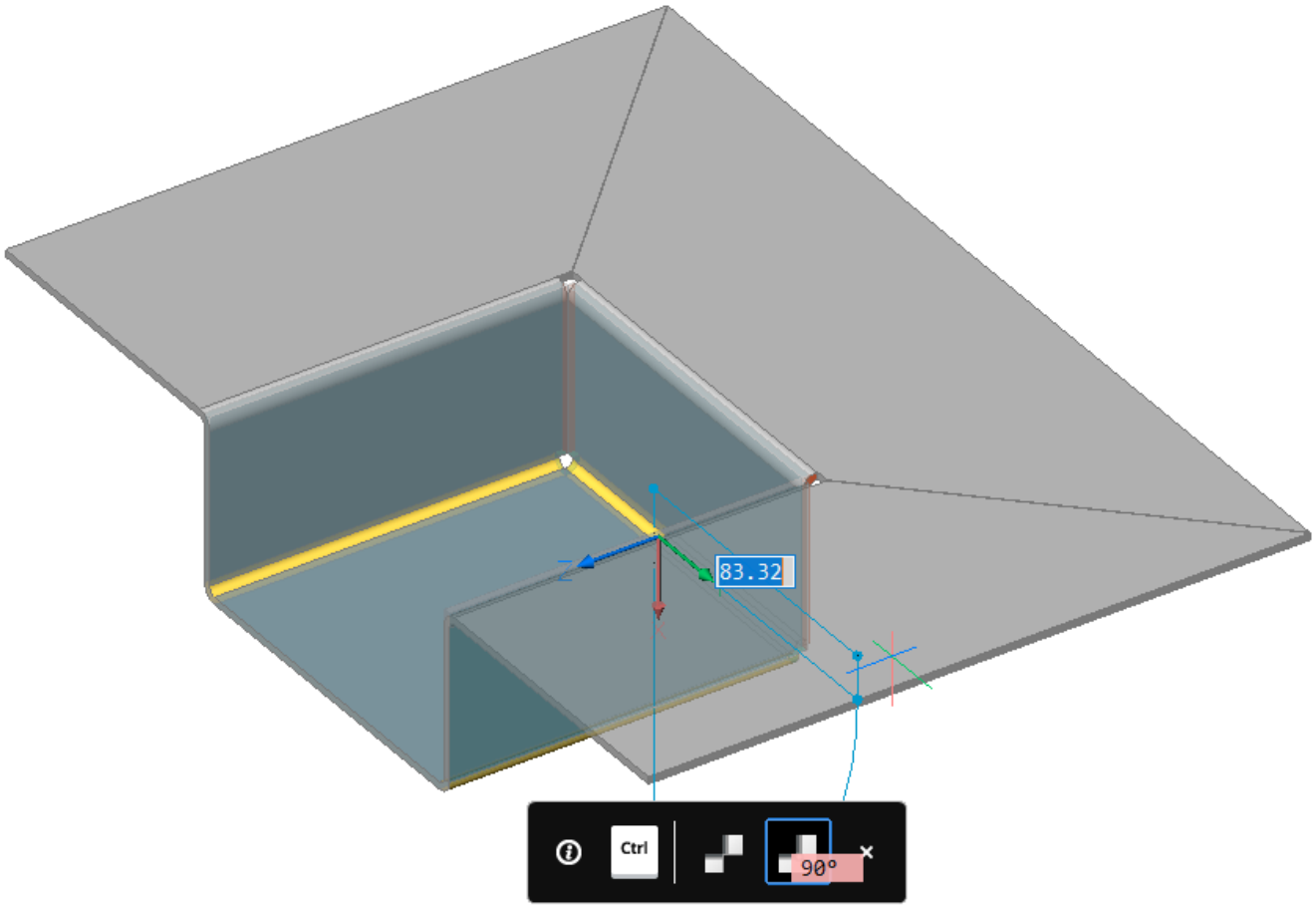

Figure 3.444

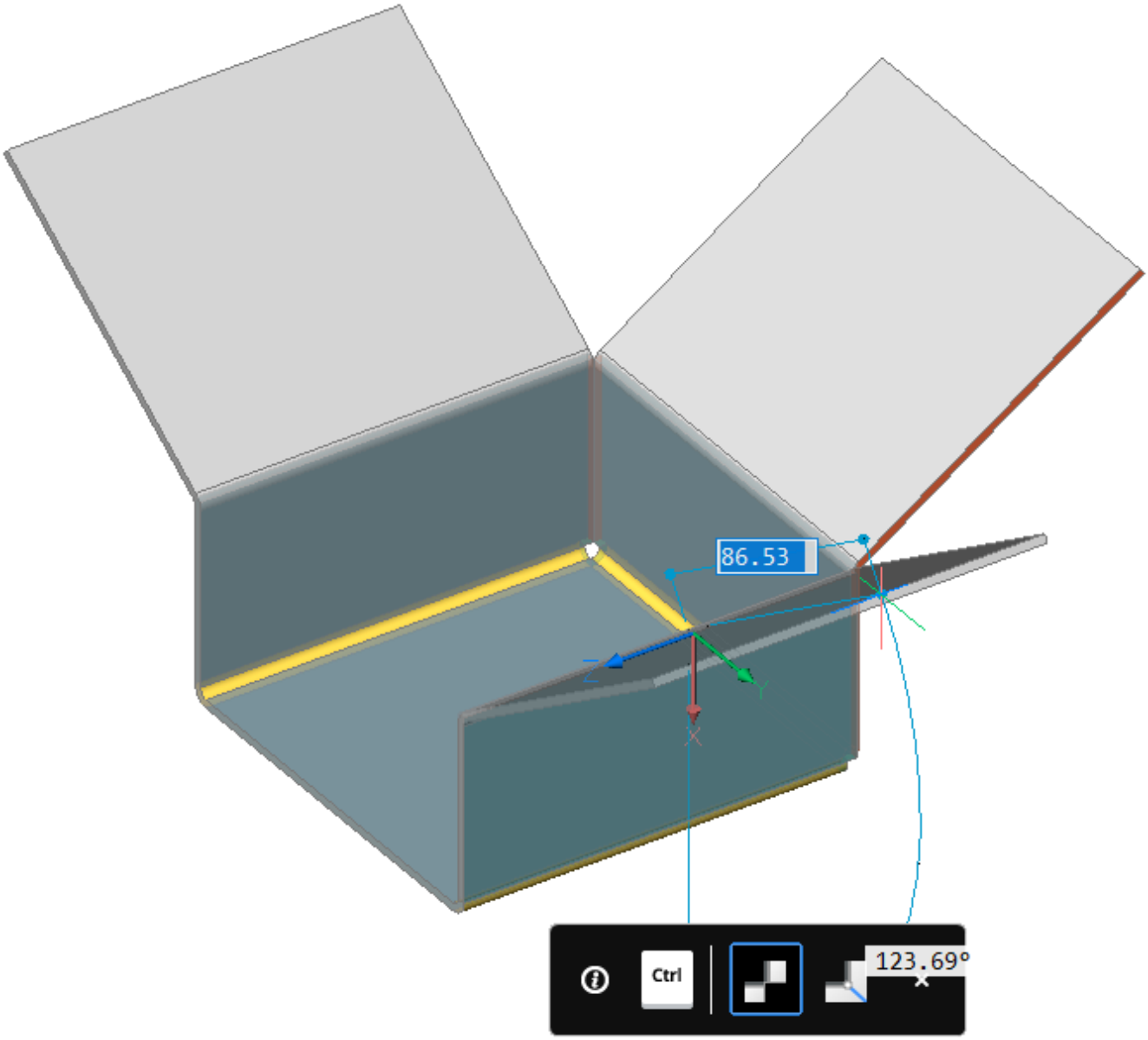

Figure 3.445

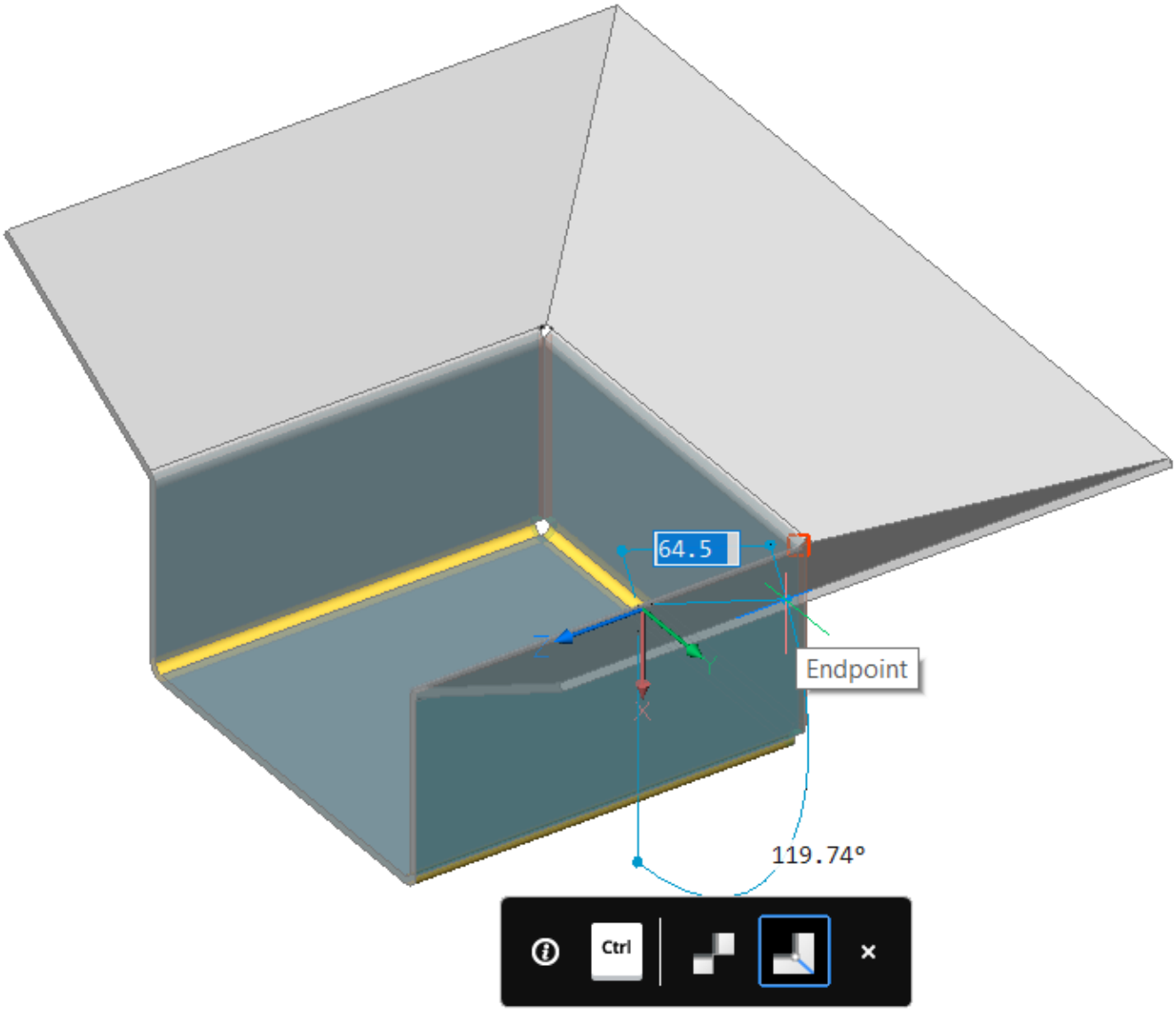

Figure 3.446



Figure 3.447

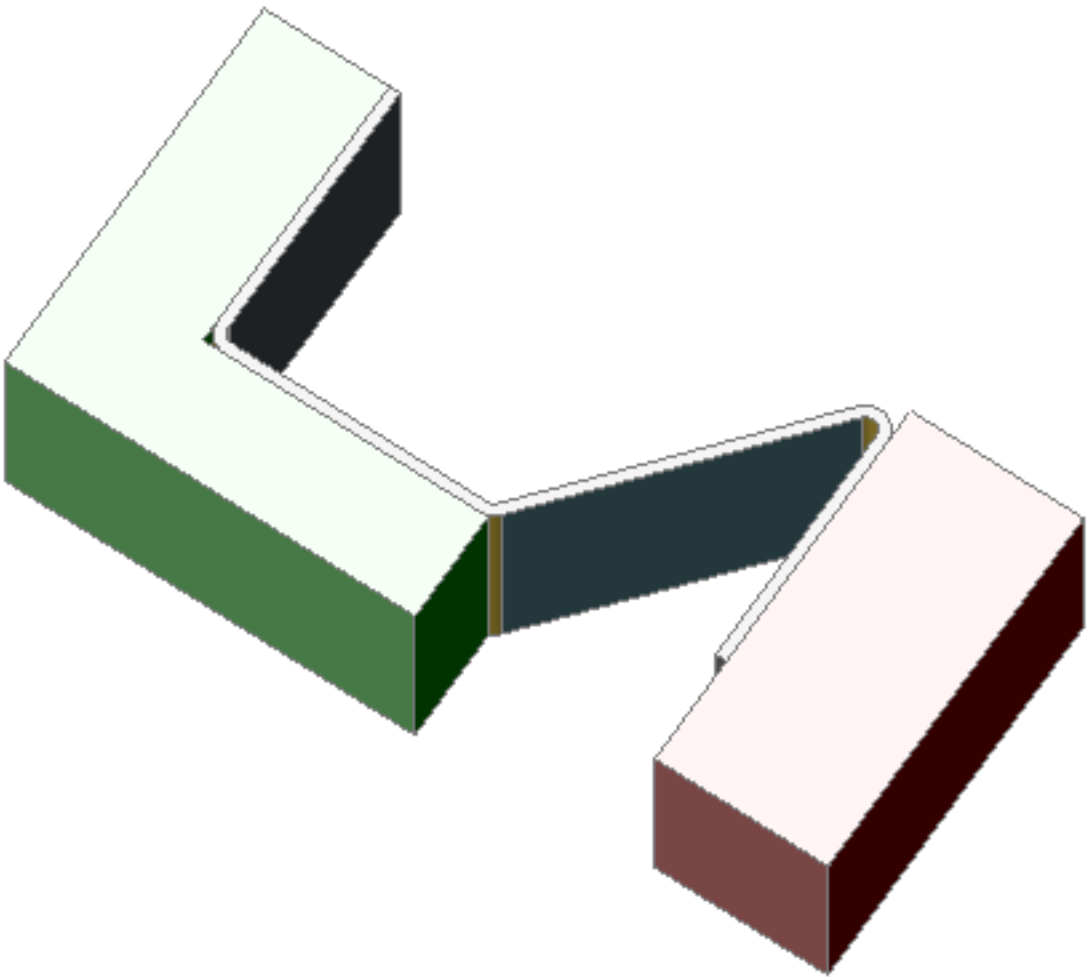

Figure 3.448

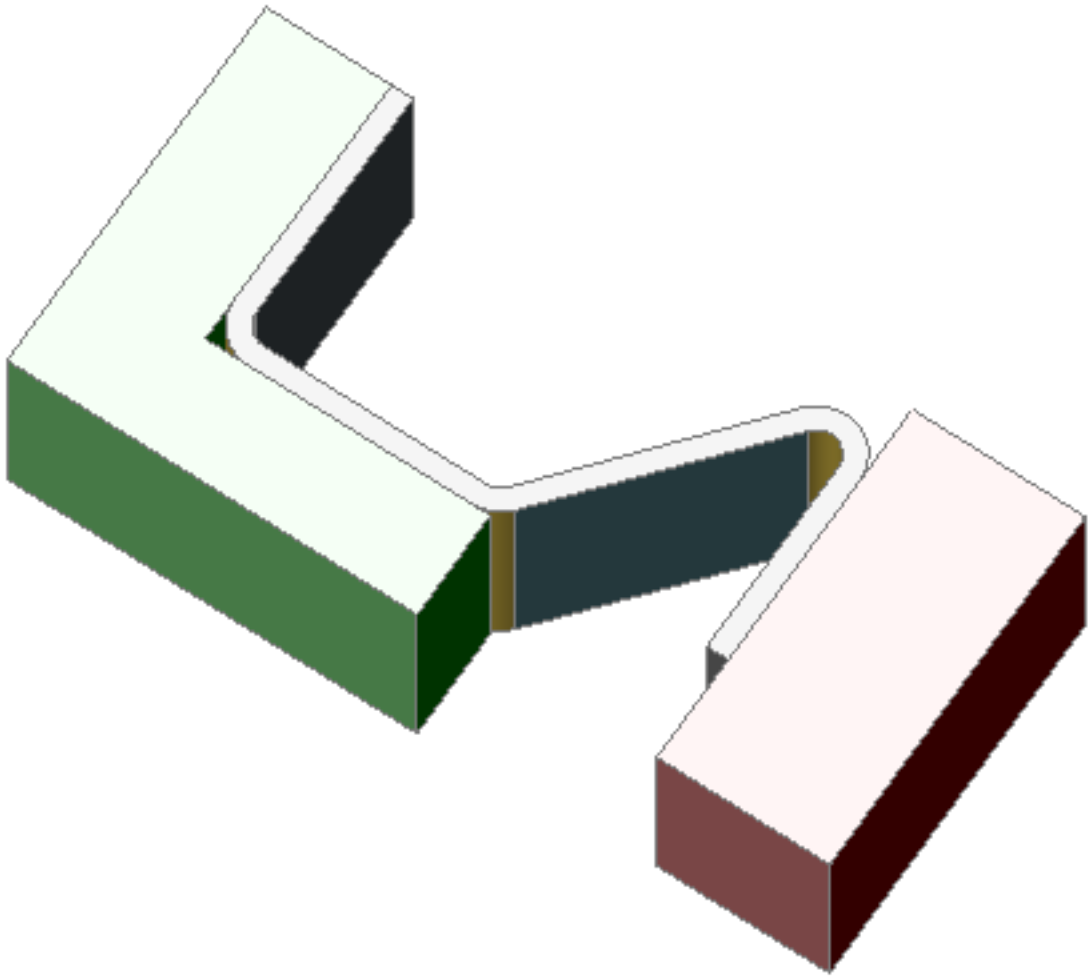

3.8.15 Modifying Flanges

BricsCAD provides several tools to modify flanges in sheet metal parts. These tools can be applied consistently to any part - independent of its design history. In this article we use Solid Modeling (3.4.3) tools and specific sheet metal tools. Almost all solid modeling tools apply to sheet metal parts, while preserving the design intelligence provided by Sheet Metal Features (3.8.3).

To change flange size and shape

On a given simple model we will apply several Solid Modeling (3.4.3) operations in order to modify the shape of its flanges. Please note that we work on thickness faces of the model only: (3.449)

Figure 3.449

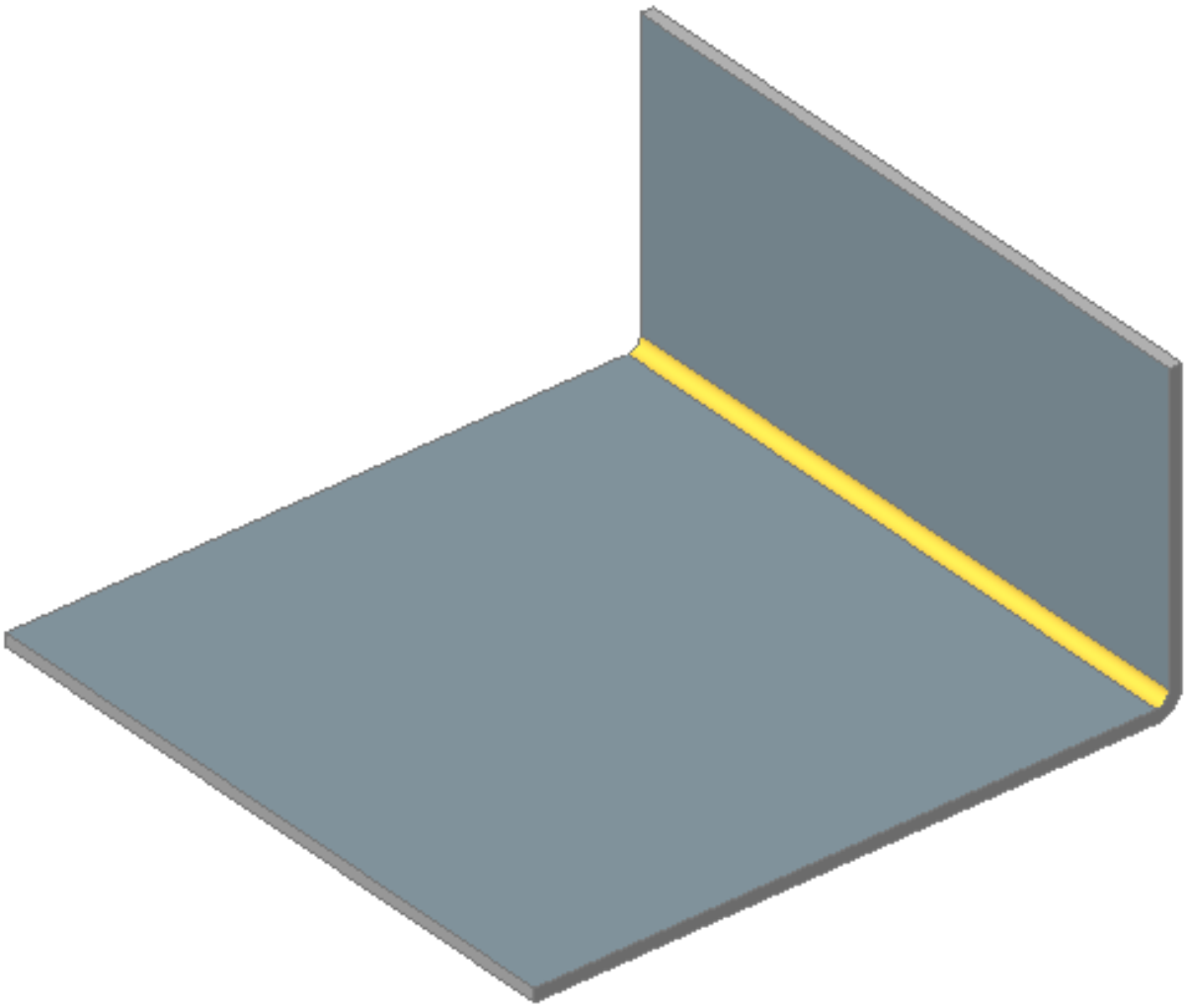

To stretch flanges

1. Hover over the thickness face, then the select PushPull (6.12.21) in the **Model** command group in the Quad. (3.450 on the facing page)
2. Drag the face then right click. (3.451 on page 2318)
3. The changes will be applied to the part, the flange is stretched over the specified distance.

Figure 3.450

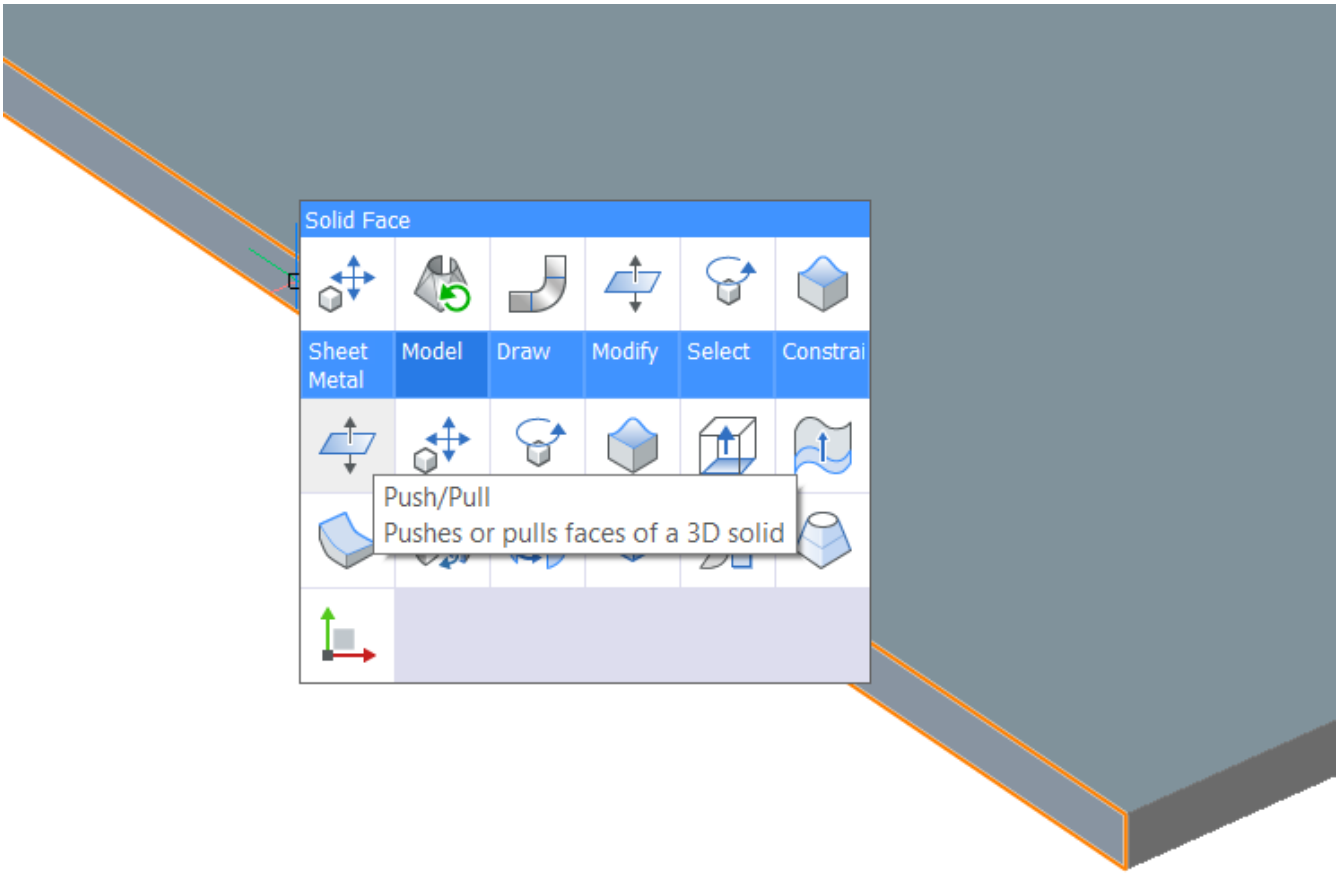
Solid Face
Sheet Metal
Model
Draw
Modify
Select
Constrai
Push/Pull
Pushes or pulls faces of a 3D solid

Figure 3.451

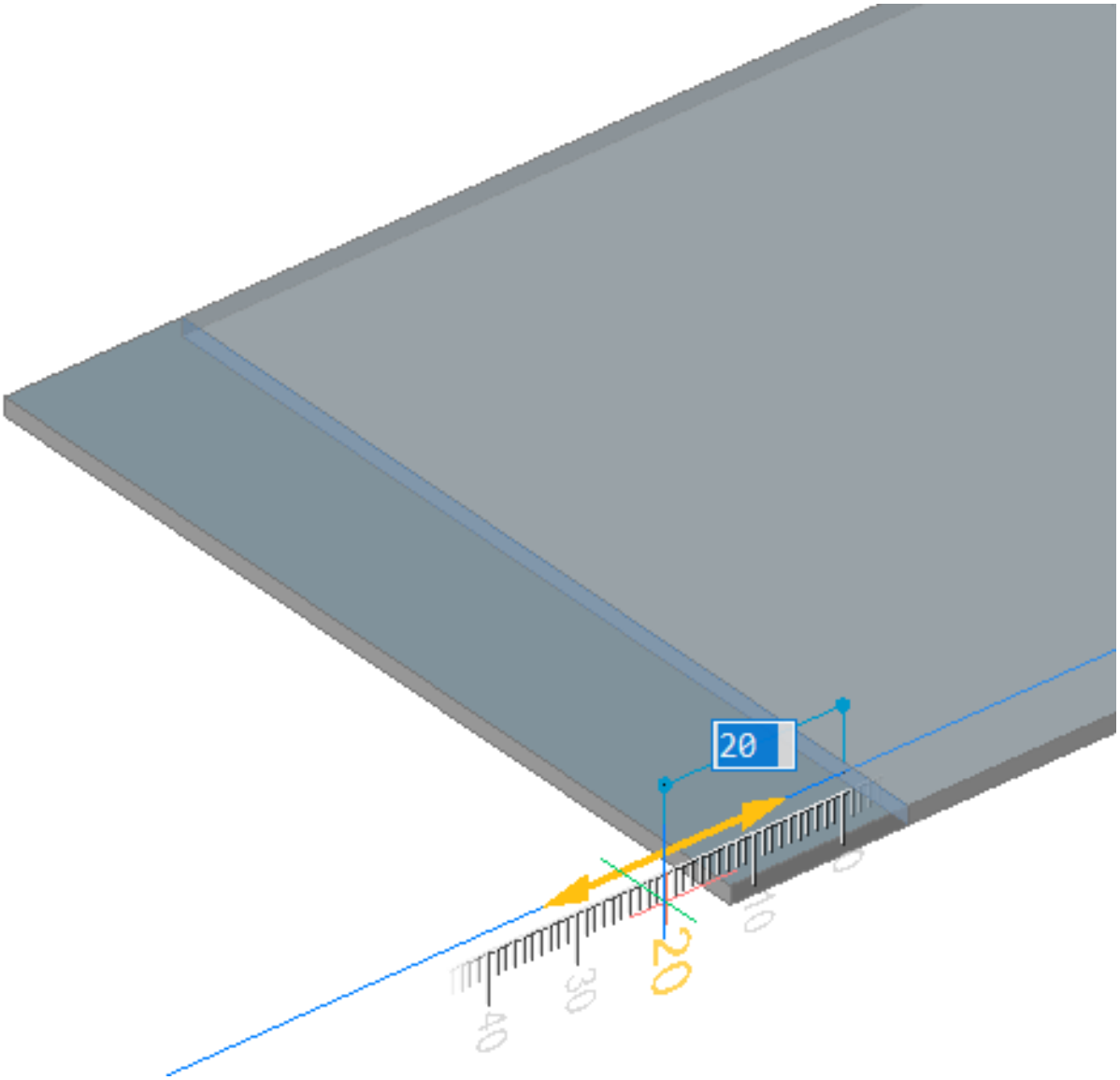

To rotate a thickness face

1. Hover over the face and choose Rotate (6.12.25) in the **Model** command group in the Quad (2.2.3). (3.452)

Figure 3.452

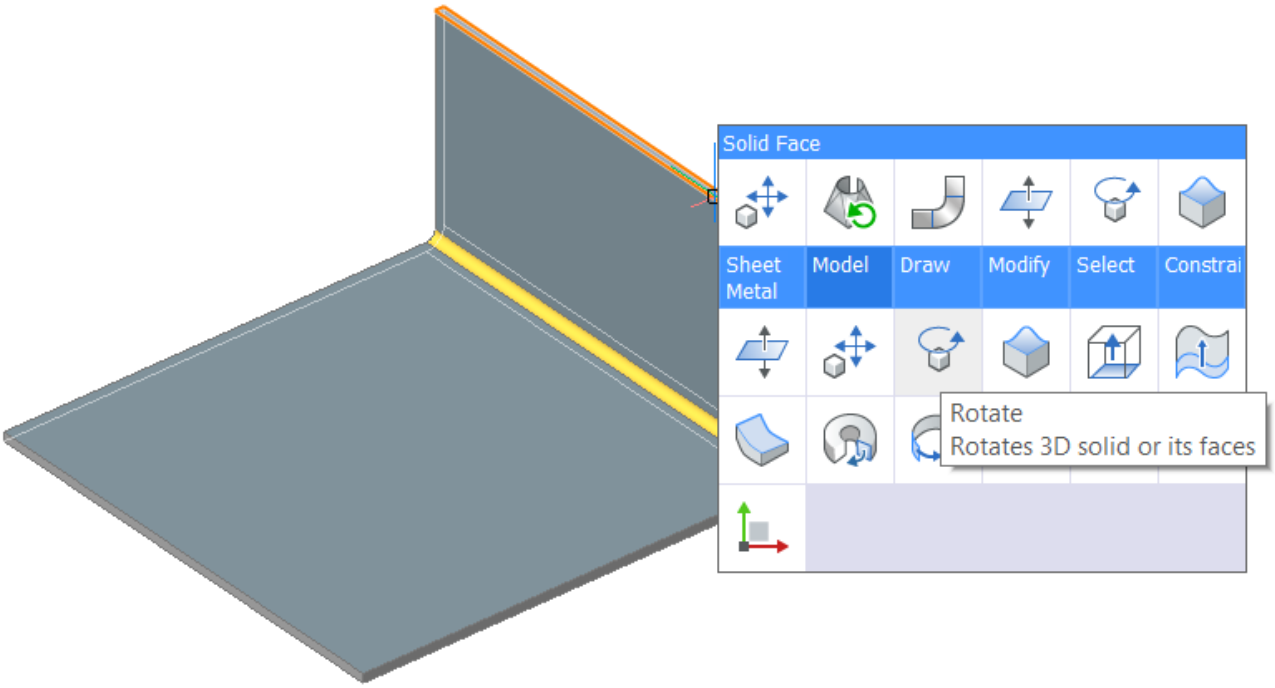

2. Specify the rotation axis, base point and angle (for more details see the DmRotate (6.12.25) article in te Command Reference): (3.453 on the next page)

3. We will now fillet the sharp edges. Hover over a thickness edge and choose **Same Length Edges** ( ) in the **Select** command group in the Quad (2.2.3). (3.454 on page 2321)

4. Press Enter. Edges with the same length are selected. (3.455 on page 2322)

5. Choose **Fillet** in the **Model** command group in the Quad (2.2.3).

6. Specify the desired fillet radius: (3.456 on page 2323) (3.457 on page 2324)

Figure 3.453

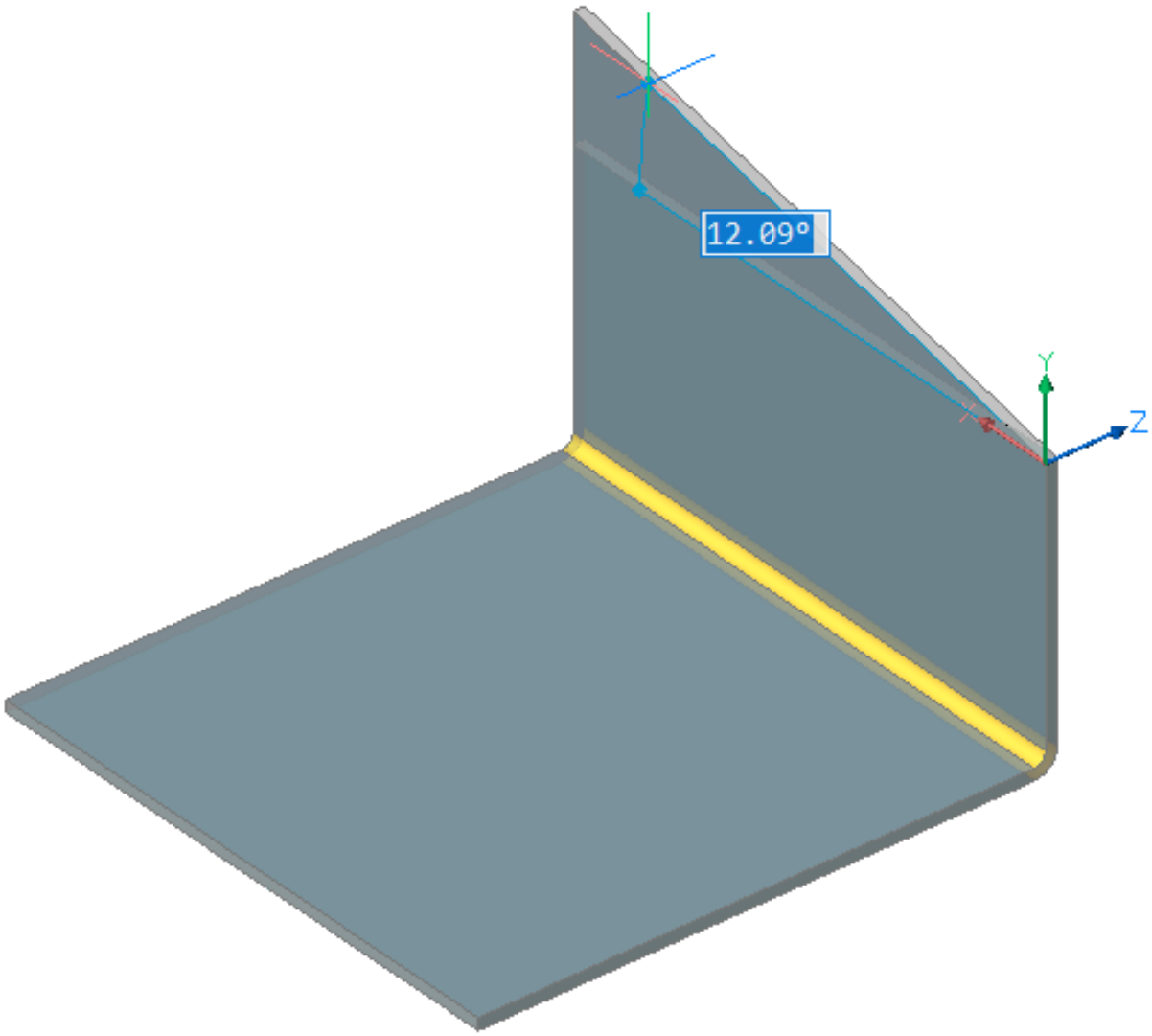

Figure 3.454

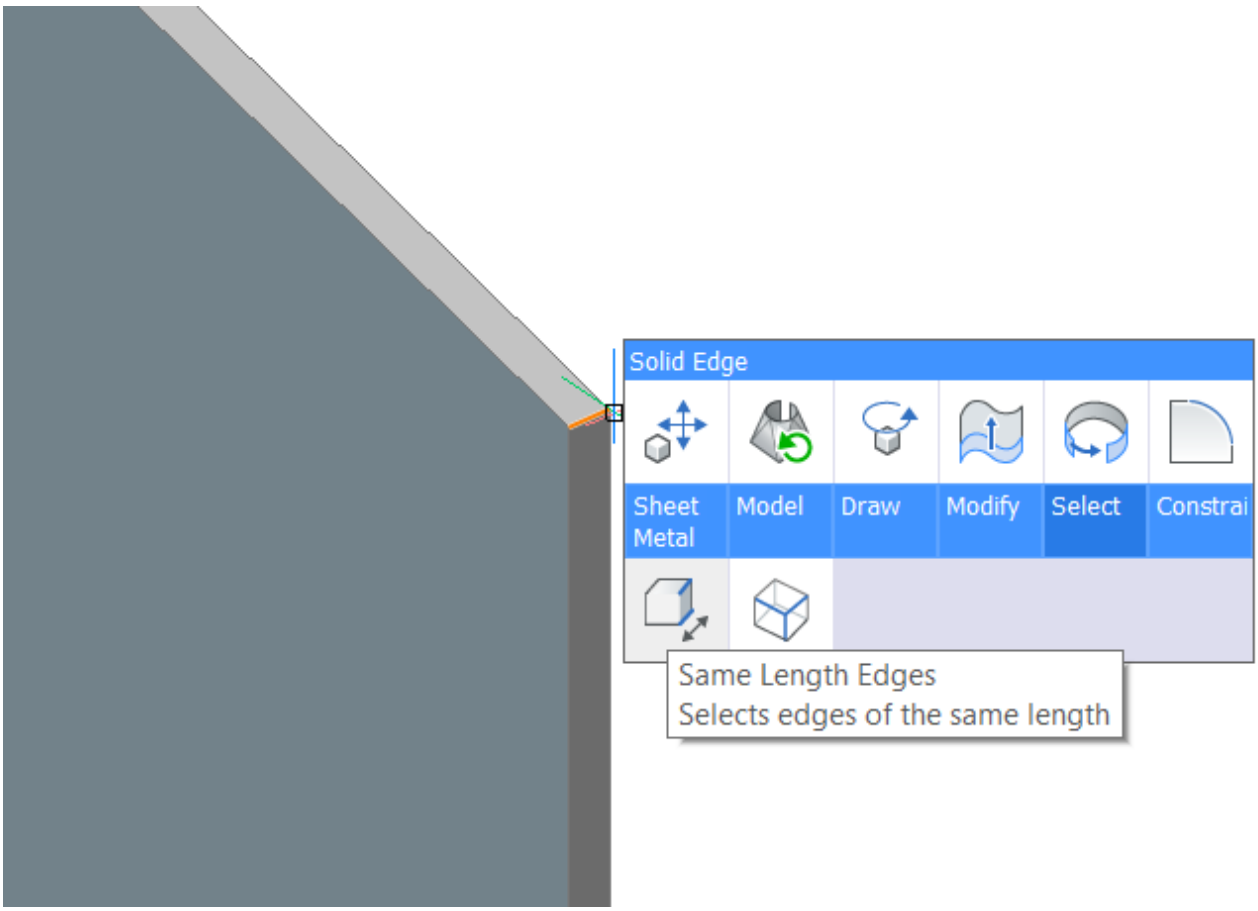
Solid Edge
Sheet Metal
Model
Draw
Modify
Select
Constrai
Same Length Edges
Selects edges of the same length

Figure 3.455

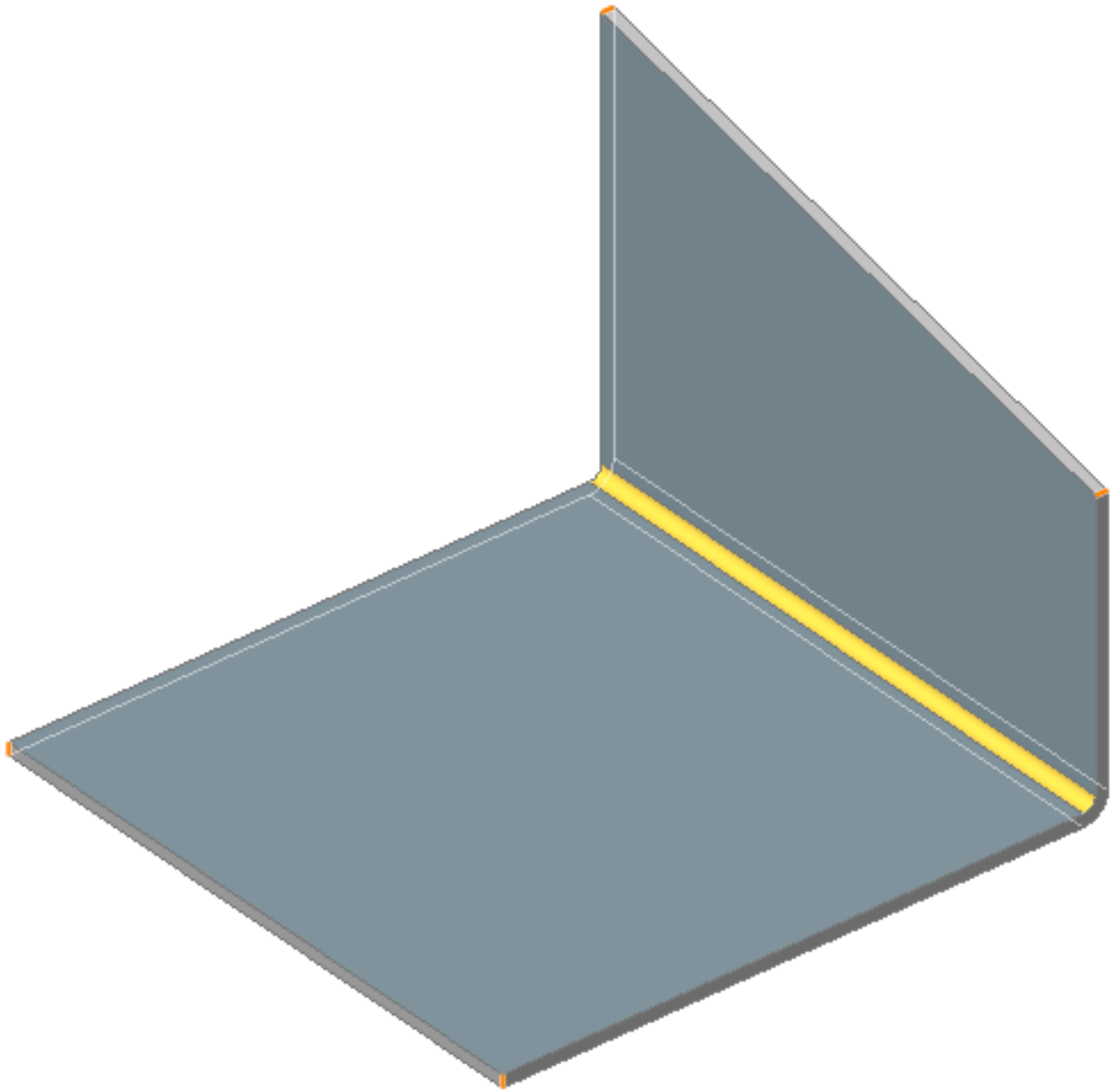

Figure 3.456

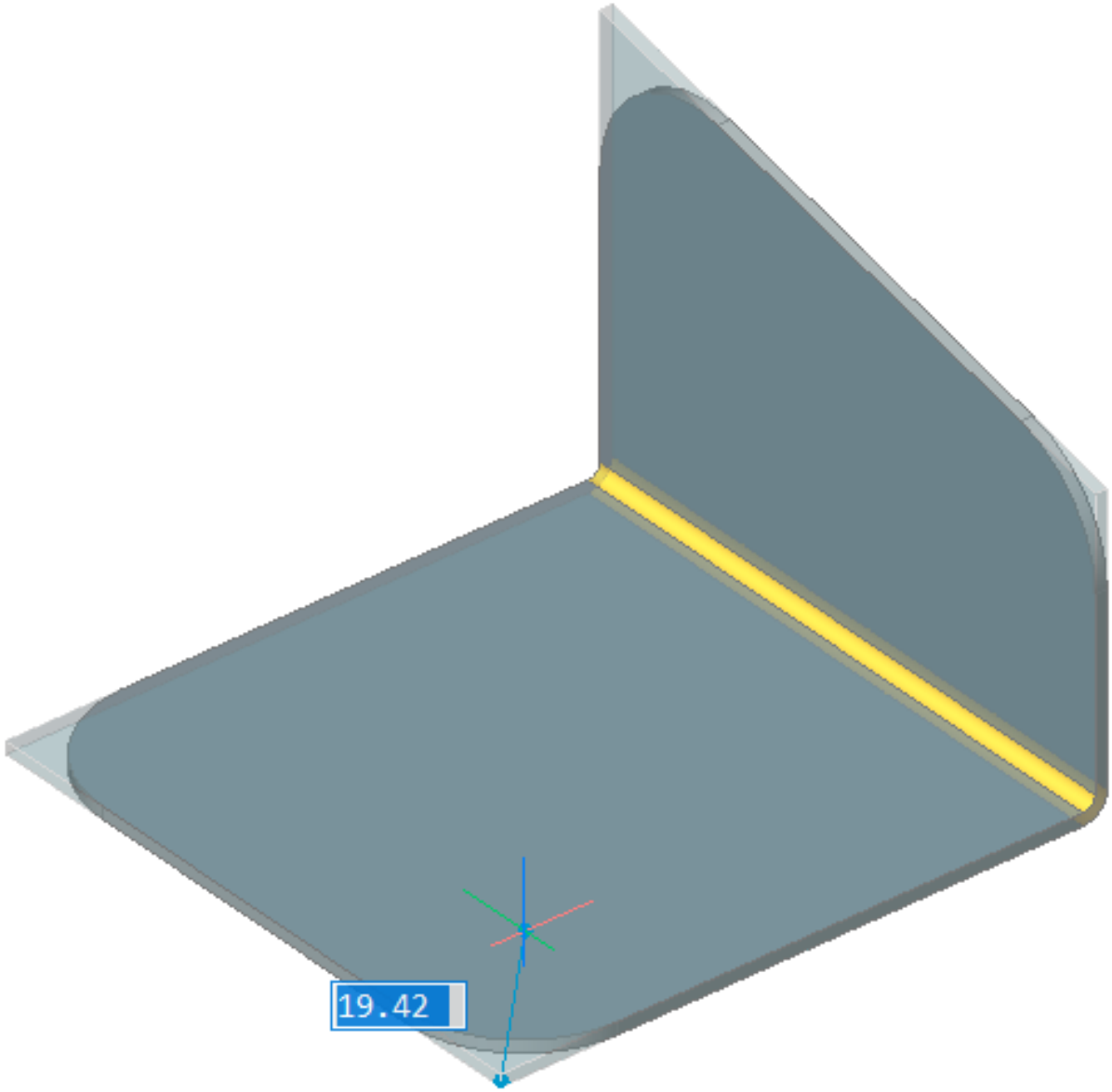

Figure 3.457

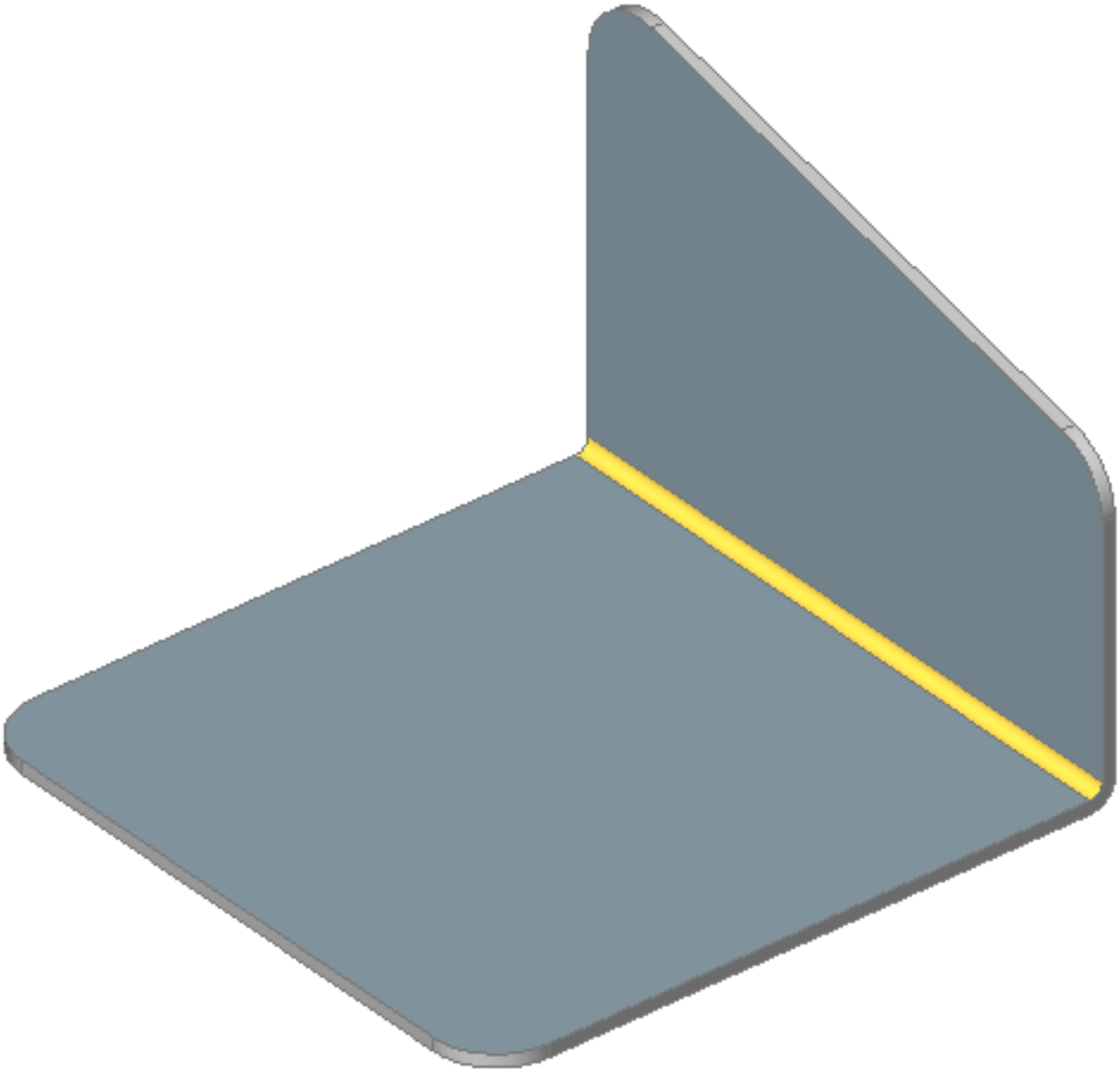

To make a hole in a flange

1. Create 4 circles as indicated in the image below. Use the Snap to Center entity snap to define the center points. (3.458)

Figure 3.458

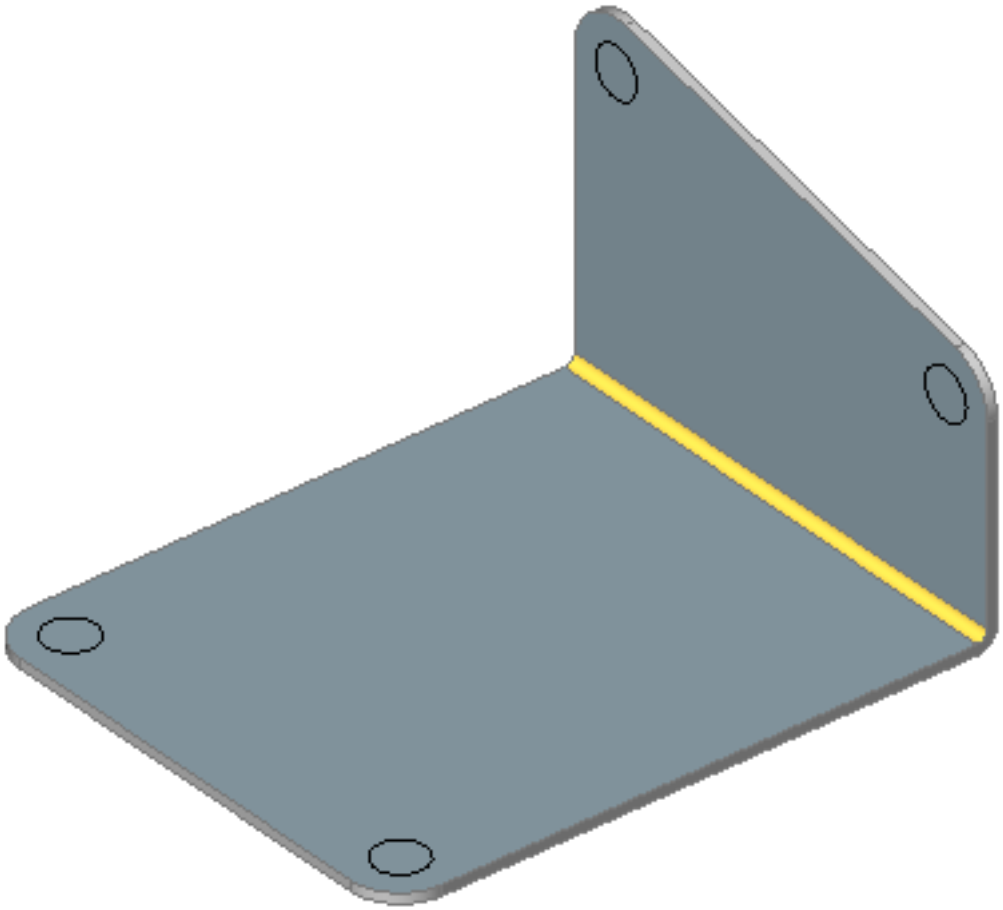

2. Select the circles.
3. Choose **Solid extrude** in the **Model** command group in the Quad (2.2.3). (3.459 on the next page)
4. Move the cursor to create the holes. (3.460 on the following page) (3.461 on page 2327)

See also Working with Form and Rib Features (3.8.25) and Working with Hole Features (3.8.26) articles to create holes.

Figure 3.459

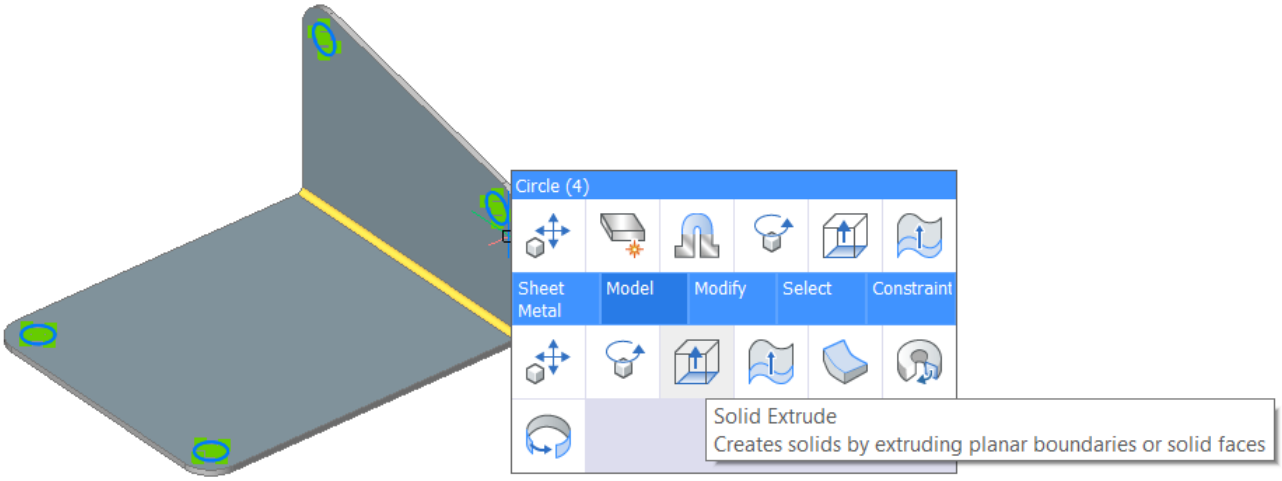

Figure 3.460

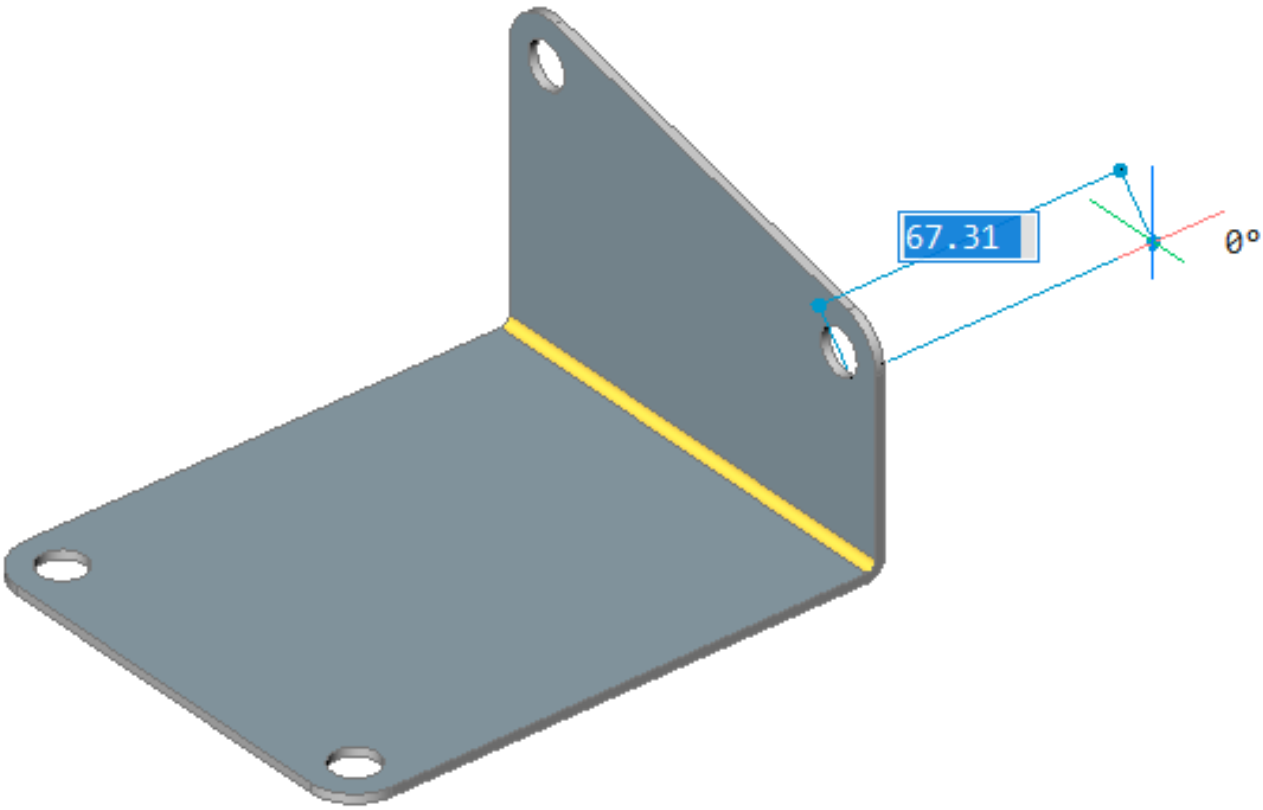

Figure 3.461

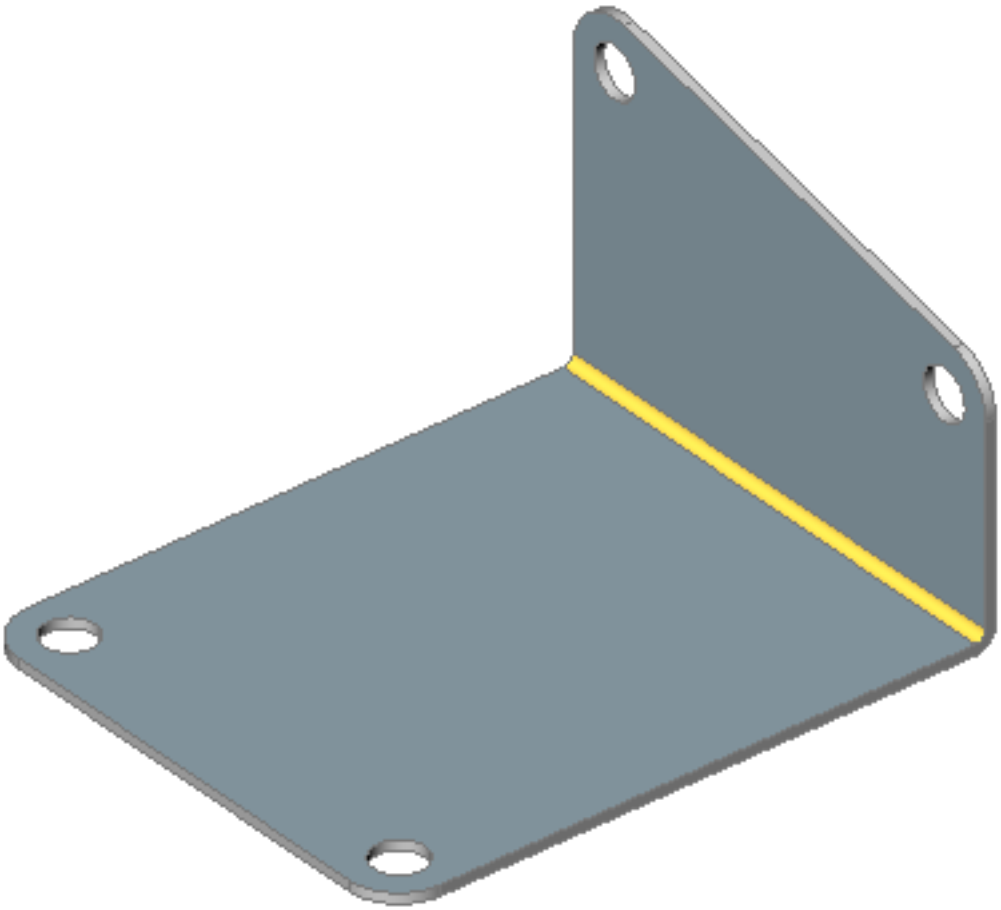

To move a flange

1. Do one of the following:

   - Click the **Push/Pull** tool button ( ) on the **Direct Modeling** toolbar.
   - Choose **Direct Modeling > Push/Pull** in the **Model** menu.
   - Choose **Push/Pull** ( ) in the **Edit** panel of the **Sheet Metal** tab in the ribbon.
   - Call DmPushPull (6.12.21) command for given face.
   - Hover over the face you want to move and choose **Push/Pull** in the **Model** command group in the Quad (2.2.3).

   (3.462)

Figure 3.462

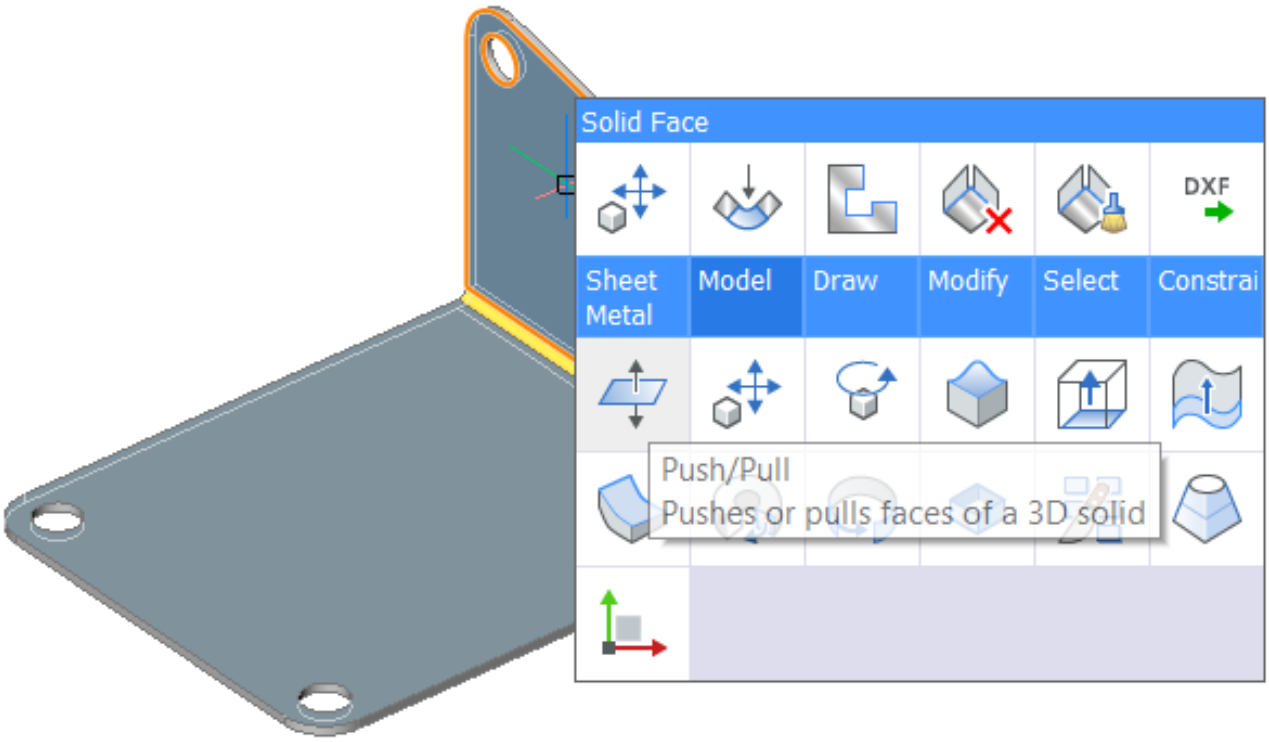

2. Select new position of the flange. Note that due to presence of Sheet Metal Features (3.8.3), part thickness is preserved. (3.463 on the next page) (3.464 on page 2330)

Figure 3.463

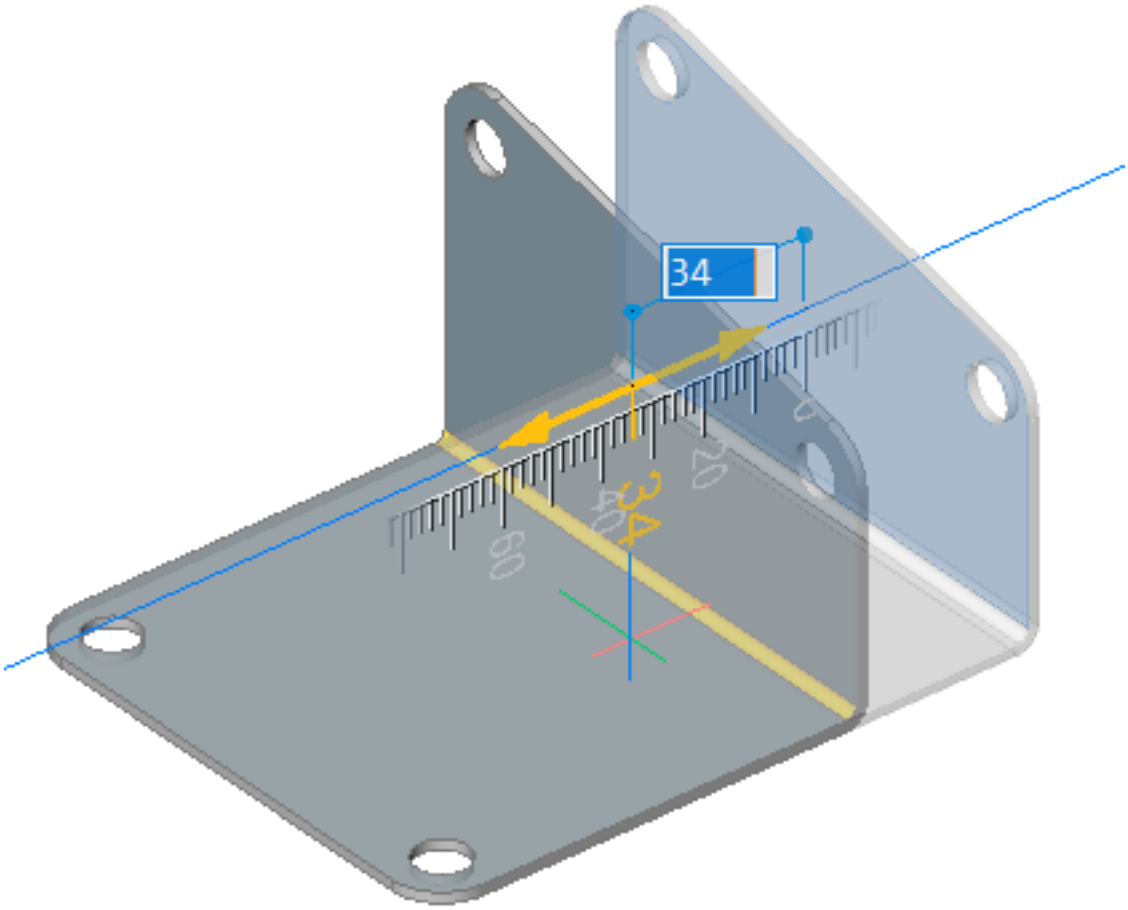

Figure 3.464

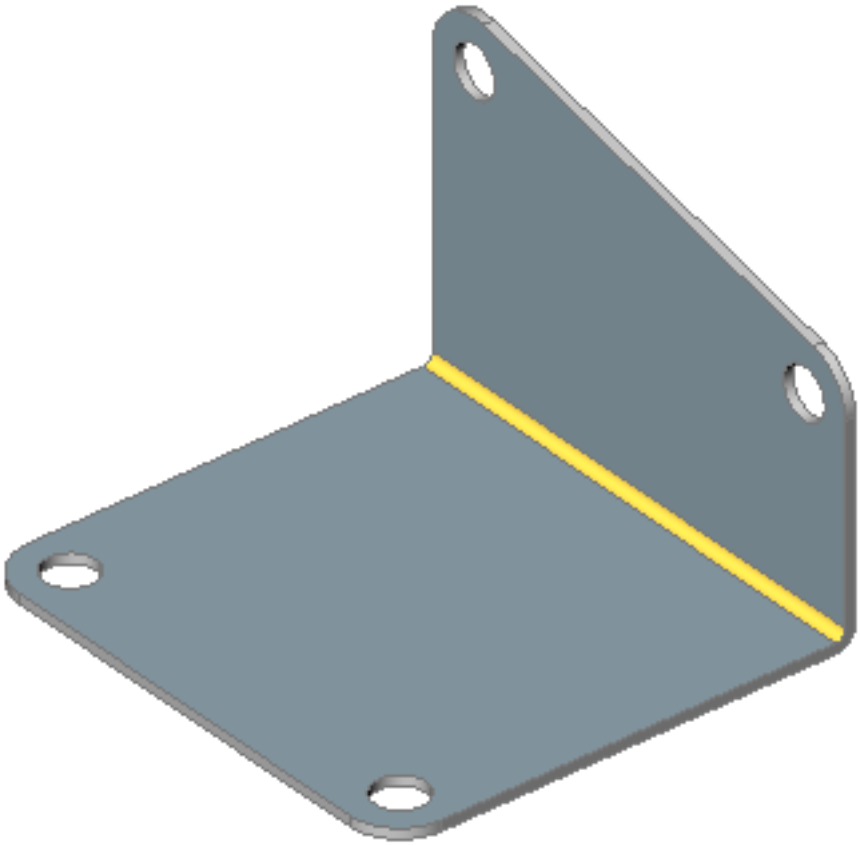

To rotate a flange

Although it is possible to rotate a flange using the DmRotate (6.12.25) command ( ), it is recommended to use SmFlangeRotate (6.28.15) ( ) instead, because this command automatically selects the rotation axis to respect the design intent of the sheet metal part.

1. Launch the SmFlangeRotate (6.28.15) ( ) command. **You are prompted: Select a flange face to rotate:** Flange faces under the cursor highlight.
2. Click to select a flange face. The flange rotates dynamically. A dynamic dimension displays the current angle with respect to the base flange.
3. Do one of the following:
   - Select a point.
   - Type a value in the dynamic dimension field.
   - Press the TAB key, then specify the absolute rotation angle in the dynamic dimension field.

NOTE	Wh the DmRotate (6.12.25) command is used to rotate a flange, which is connected to other flanges by junction features, these features are automatically dissolved before the rotation.

To split a flange

In some cases flanges are better split to minimize the material consumption, e.g. when a flange has a large hole, as shown in the image below: (3.465)

Figure 3.465

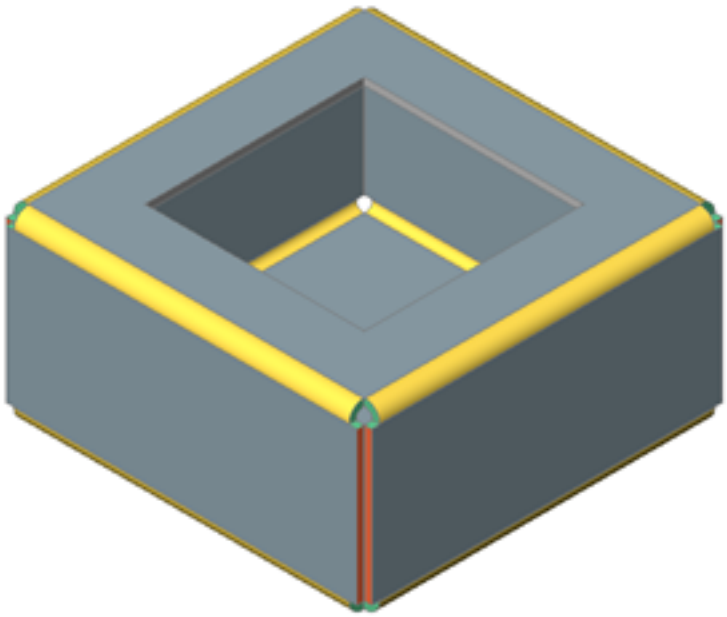

1. Launch the SmSplit (6.28.31) ( ) command. **You are prompted:** Select flange or lofted bend face:
2. Select a flange face. **You are prompted:** Select lines or edges to split the flange or [use SMart split/draw a New line] <draw a New line>:
3. If no line exists yet on the flange face, right click. **You are prompted:** Start point of the line:
4. Specify the start point of the line. **You are prompted:** End point of the line:
5. Specify the endpoint of the line: **You are prompted:** Make split Center/Left/Right/<Accept model>:
6. To adjust the position of the cut with respect to the line, do one of the following:

- Hit the CTRL key to toggle the **Center/Left/Right** options. If TIPS (1.8.2) is ON the currently selected option is indicated in the Tips Widget.
- Select **Center** , **Left** or **Right** in the Prompt Menu.
- Type an option in the command bar, then press Enter.

(3.466) **The flange is cut by the line: left, center or right.**

Figure 3.466

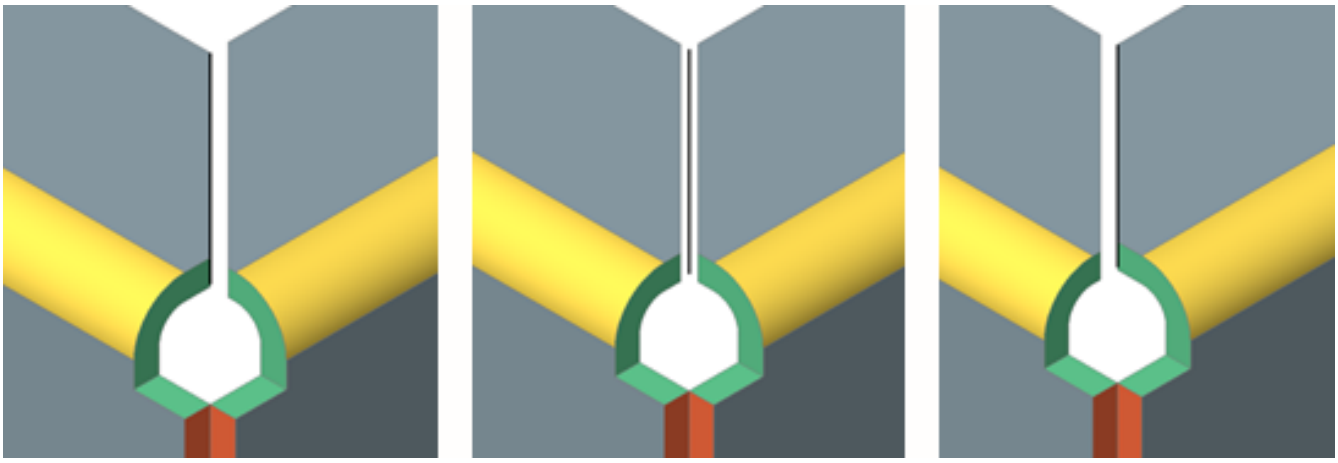

Note: a split operation creates a miter feature. You can restore the initial flange by removing the miter feature from the feature list in Mechanical Browser (3.8.5).

Smart tools to split a flange

The scenario below illustrates the other capabilities of the SmSplit (6.28.31) command:

- Smart split by selecting a single vertex in the corner.
- Split of the bend and convert the part adjacent to the corner into a junction. (3.467)

Figure 3.467



1. Do one of the following:

   - Click the **Use Smart Split Flange** tool ( ) on the **Sheet Metal** ribbon tab;
   - Choose **Use Smart Split Flange** in the **Sheet Metal** menu;
   - Type **smsplit** in the command bar.

   You are prompted: Select flange or lofted bend face:

2. Select a flange face. **You are prompted:** Select lines or edges to split the flange or [use SMart split/draw a New line] <draw a New line>:

3. Select the **Use Smart split** option, then select a corner vertex: (3.468)

Figure 3.468

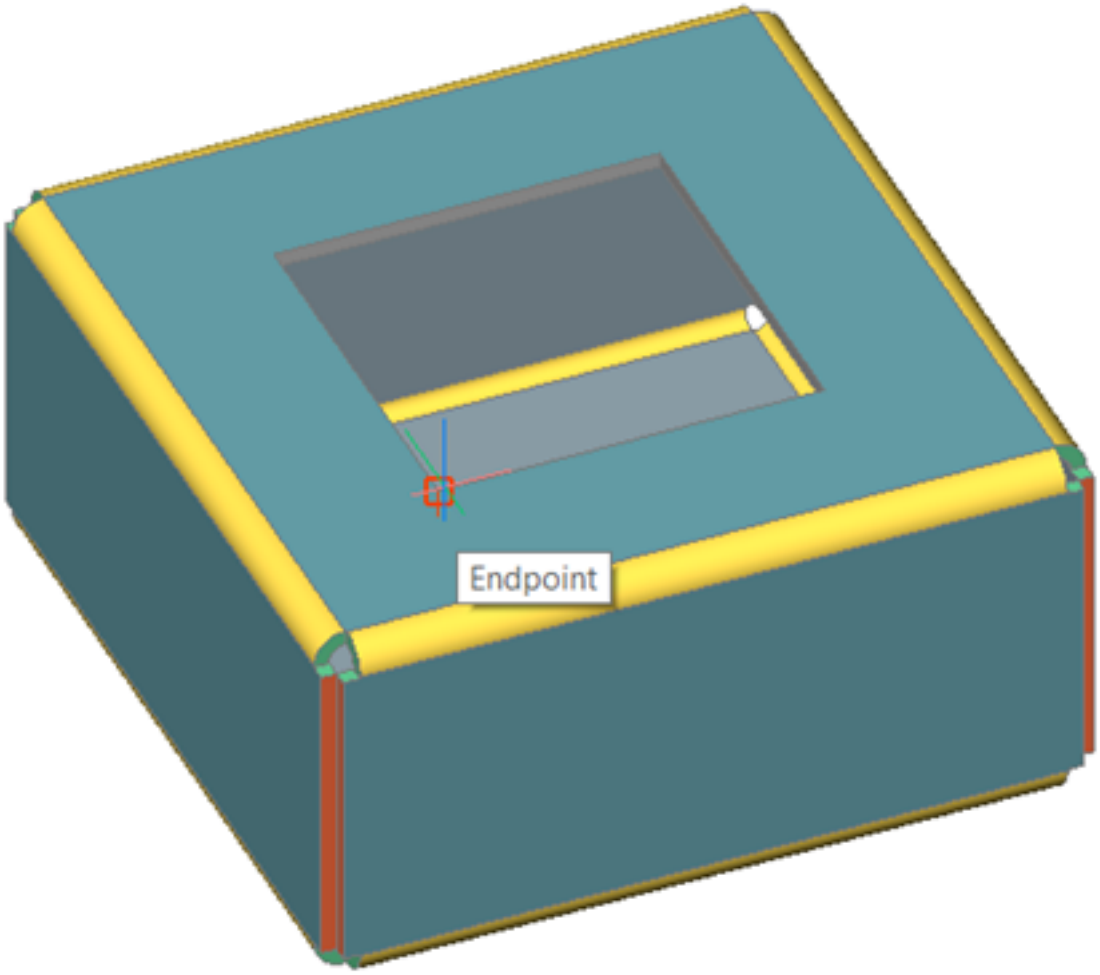

   You are prompted: Make split [(6.28.31)Center/Left/Right/Accept] <Accept>: The options are: (3.469 on the next page) (3.470 on the following page) (3.471 on the next page) **Note:** The conversion of part of the bend into a junction is unrelated to the **Smart Split** mode.

4. To toggle the options, do one of the following:

   - Repeatedly hit the CTRL key. If TIPS (1.8.2) is ON the currently selected option is indicated in the Tips Widget.
   - Select **Center**, **Left** or **Right** in the Prompt Menu.
   - Type an option in the command bar, then press Enter.

   The flange is cut by a line, the bend is partially converted into the junction: (3.472 on page 2335)

In case of the **Center** option if Smart Features (3.8.23) are turned on, corner reliefs adjacent to the split will be converted into bend reliefs.

Figure 3.469



Figure 3.470



Figure 3.471



Figure 3.472

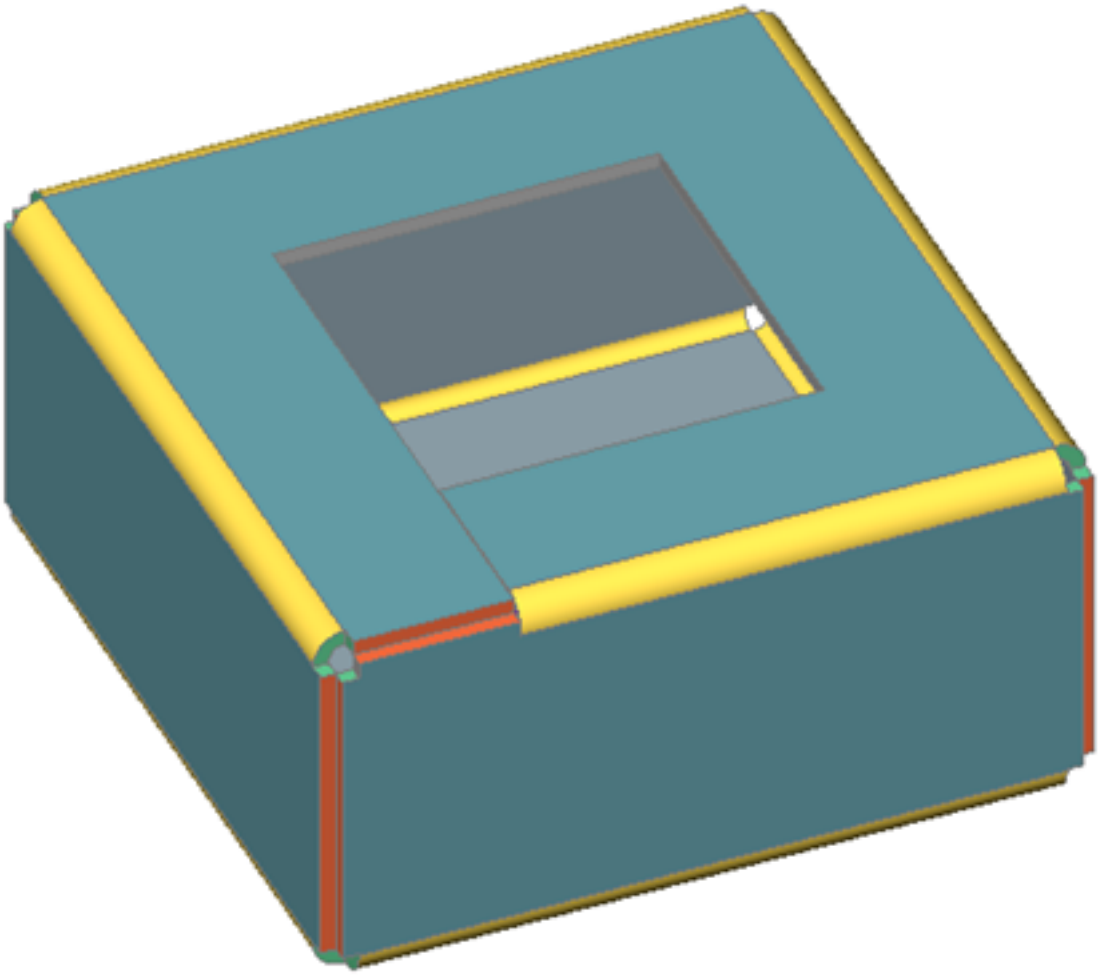

To bend a flange

The SmFlangeBend (6.28.11) command bends one or more flanges using a line. You can either draw the line first, then start the command or us the **New Line** option of the command.

To bend multiple flanges simultaneously

1. Launch the SmFlangeBend (6.28.11) command. **You are prompted:** Select a flange face:
2. Select the flange you want to bend. **You are prompted:** Select line or edge to bend the solid or draw a [New line] <New line>:
3. Do one of the following:
   - Select a line that overlaps the flange(s) to be bent.
   - Choose the **New Line** option. **You are prompted** to draw a line on top of the flange(s) to be bent.
4. **You are prompted:** Pick a point on the side that will be moved: (3.473) Pick a point at the side of the line

Figure 3.473

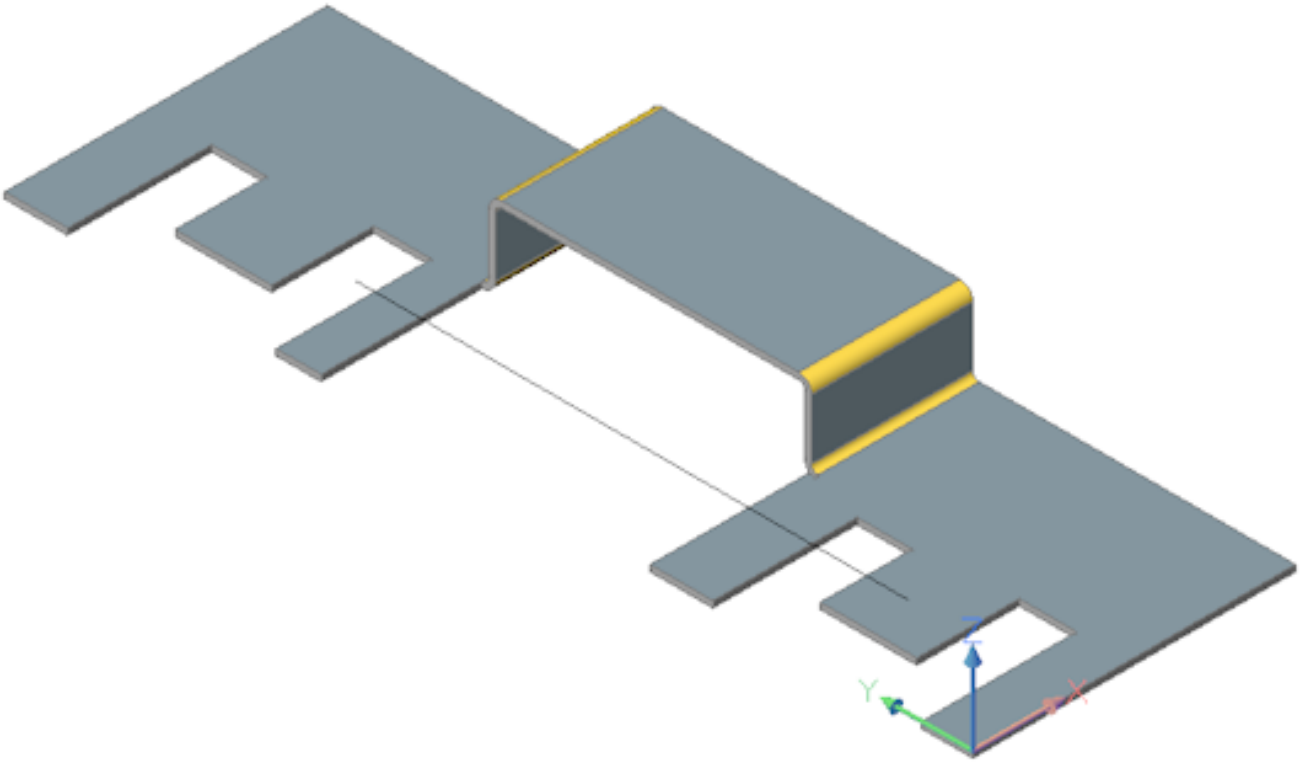

you want to move. The selected part is bent dynamically. **You are prompted:**Enter bend angle or set [Radius/Switch side]:

5. (option) Type a value to define the bend angle, using the default bend radius.
6. (option) Select the **Radius** option.
   - **You are prompted:** Enter bend radius [Back] <Back>: Type a value to override the default bend radius and press Enter.
   - **You are prompted:** Enter bend angle or set [Radius/Switch side]: Type a value to define the bend angle. (3.474 on the facing page)

Figure 3.474

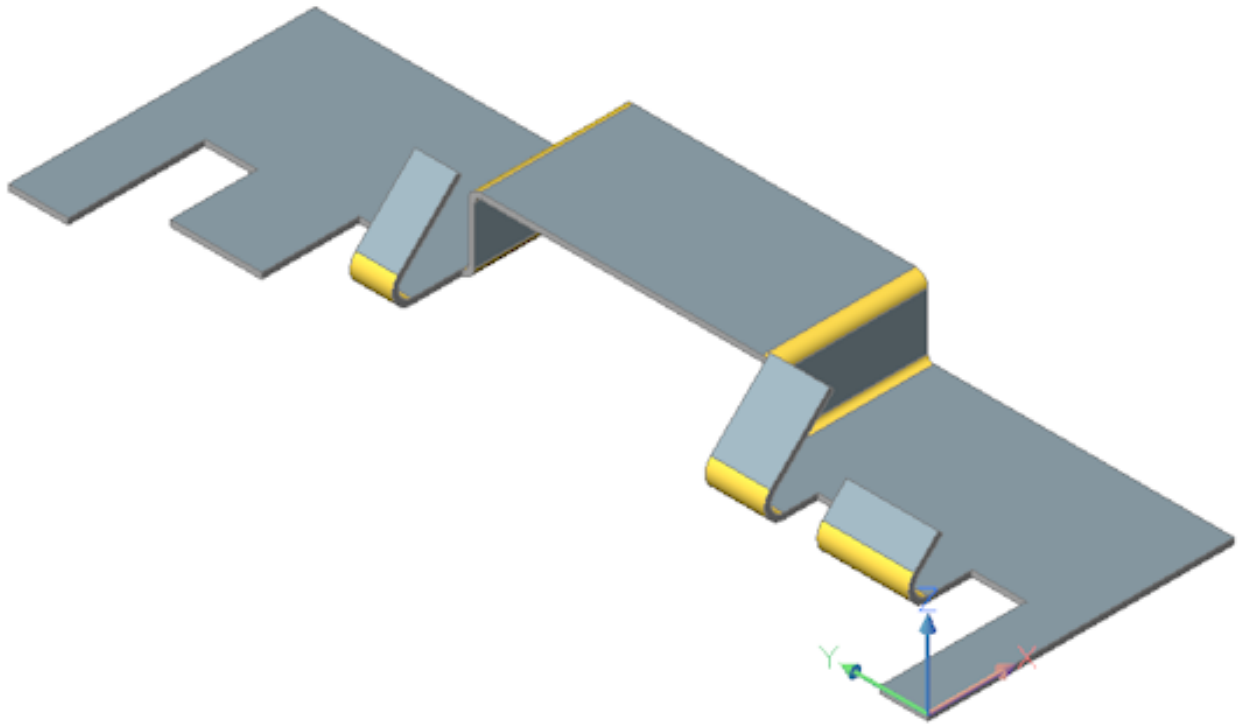

To connect flanges

The SmFlangeConnect (6.28.12) command closes gaps between two arbitrarily oriented flanges.

1. Launch the SmFlangeConnect (6.28.12) command. **You are prompted:** Select planar thickness faces of two flanges: Flange faces under the cursor highlight.
2. Select the thickness face of the first flange. **You are prompted:** Entities/subentities in set: 1 Select planar thickness faces of two flanges:
3. Select the thickness face of the second flange. The selected thickness faces are connected.

Note: After connection two flanges, you can convert the junction feature to a bend.

3.8.16 Working with Bends and Junctions

Two adjacent flanges of sheet metal parts are connected by a bend or a junction. As different from many other mechanical CAD systems, in BricsCAD bends and junctions are separate features: a bend can be swtiched to a junction and vice versa, which allows you to fix or optimize the unfolded representation of a sheet metal part easily.

Converting Hard Edges to Bends or Junctions

If adjacent flanges of a sheet metal part are not connected by a bend or junction, the part cannot be unfolded or exported to a CAM system. Therefore such hard edges must be converted to bends or junctions.

Converting hard edges to bends

1. Do one of the following:

   - Hover over a hard edge and click the **Create Bend** ( ) tool in the Quad (2.2.3) menu
   - Click the **Create Bend** ( ) tool button in the **Sheet Metal** ribbon tab
   - Choose **Create Bend** in the **Sheet Metal** menu
   - Type **smbendcreate** or the command bar.

   You are prompted: Select hard edges or junctions or flanges or 3D solids or [Entire model] <Entire model>:

2. Select a flange face or a hard edge. **You are prompted:** Entities in set: 1 **Select flange faces or hard edges:**

3. Do one of the following:

   - Select more faces or hard edges.
   - Right click or press Enter to create the bends or junctions on the selected items.

(3.490 on page 2352) Selected a hard edge	(3.491 on page 2353) A bend is created

Converting Hard Edges to Junctions

1. Do one of the following:

   - Hover over a hard edge and click the **Create Junction** ( ) tool in the Quad (2.2.3) menu;
   - Click the **Create Junction** ( ) tool buttons in the **Sheet Metal** ribbon tab;
   - Choose **Create Junction** in the **Sheet Metal** menu;
   - Type **smjunctioncreate** in the command bar.

   You are prompted: Select hard edges or bends or flanges or 3D solids [Entire model] <Entire model>:

2. Select a flange face or a hard edge. **You are prompted:** Entities in set: 1 Select flange faces or hard edges:

3. Do one of the following:

   - Select more faces or hard edges.
   - Right click or press Enter to create the bends or junctions on the selected items.

(3.492 on page 2353) Selected hard edges. Notice that a corner relief has to be created first	(3.493 on page 2354) Junctions created. Notice that unnecessary material cuts have been removed due to Smart Features (3.8.23)

Creating Curved Junctions

Lets have a look at a more complex scenario where a junction has to be cut over a non-linear edge. To make the part unfoldable, we need to:

- Cut the bend relief for one of the linear hard edges.

- Cut the junctions for the remaining linear and curved hard edges.
- Create a bend on the remaining hard edge. (3.475)

Figure 3.475



1. Create bend reliefs. Do one of the following
   - Click the **Create Relief** tool button ( ) on the **Sheet Metal** ribbon tab.
   - hoose **Create Relief** in the **Sheet Metal** menu.
   - Type **smreliefcreate** in the command bar.
2. **You are prompted:** Select a hard edge, bend face, flange face or 3D solid [Entire model]: Select a hard edge. (3.476 on the following page) **You are prompted:** Select another hard edge or bend face for the corner relief:
3. Press Enter or right click. **You are prompted:** Enter relief size by bend radius ratio or [force Bend reliefs/Auto] <Auto>:
4. Press Enter or right click. Two bend reliefs are created for the edge: (3.477 on page 2341) We created two bend reliefs because: A hard edge side with a "free" vertex needs a relief in order to make orthogonal thickness face We created a bend relief on the side adjacent to the lofted bend because this feature is different from a regular bend: creating a corner relief there would be too big.
5. Create two junctions. Do one of the following:
   - Click the **Create Junction** ( ) tool buttons in the **Sheet Metal** ribbon tab;

Figure 3.476

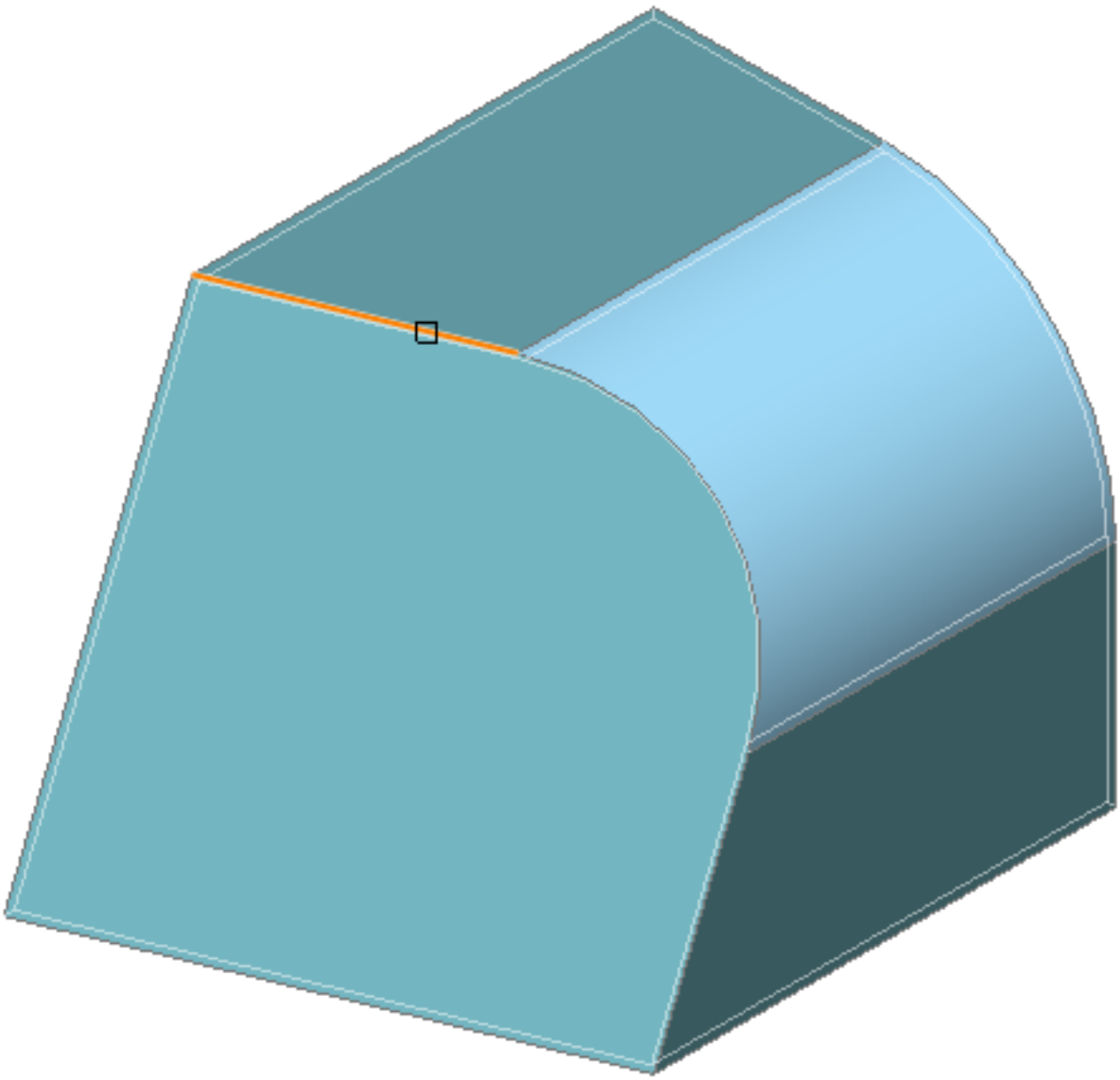

- Choose **Create Junction** in the **Sheet Metal** menu;
- Type **smjunctioncreate** in the command bar.

6. **You are prompted:** Select hard edges or bends or flanges or 3D solids [Entire model] <Entire model>: Select following three hard edges: (3.478 on page 2342) Don't forget about small hard edge: (3.479 on page 2343) The cut is created. Parts which corresponded to linear edge get regular junction features.
7. Create bend on the hard edge. Since it is the only hard edge left on the model, we can apply the command to entire model.
   - Click the **Create Bend** ( ) tool buttons in the **Sheet Metal** ribbon tab.
   - Choose **Create Bend** in the **Sheet Metal** menu.
   - Type **smbendcreate** or the command bar.
8. **You are prompted:** Select hard edges or junctions or flanges or 3D solids or [Entire model] <Entire model>: Press Enter. Bend is created. (3.480 on page 2344)
9. Unfold the part.
   - Click the **Unfold Body** ( ) tool buttons in the **Sheet Metal** ribbon tab.
   - Choose **Unfold Body** in the **Sheet Metal** menu.
   - Type **smunfold** or the command bar.
10. **You are prompted:** Select a flange or lofted bend face to start unfolding [Associative]: Select some flange face.

Figure 3.477

11. **You are prompted:** Select position of the unfolded body: Place the unfolded part.
12. **You are prompted:** Validate the unfolded body and select an option [save 2D geometry/save 3D geometry/Optimize bend annotations/Keep] <Keep>: Press Enter to keep the result. (3.481 on page 2345)

Figure 3.478

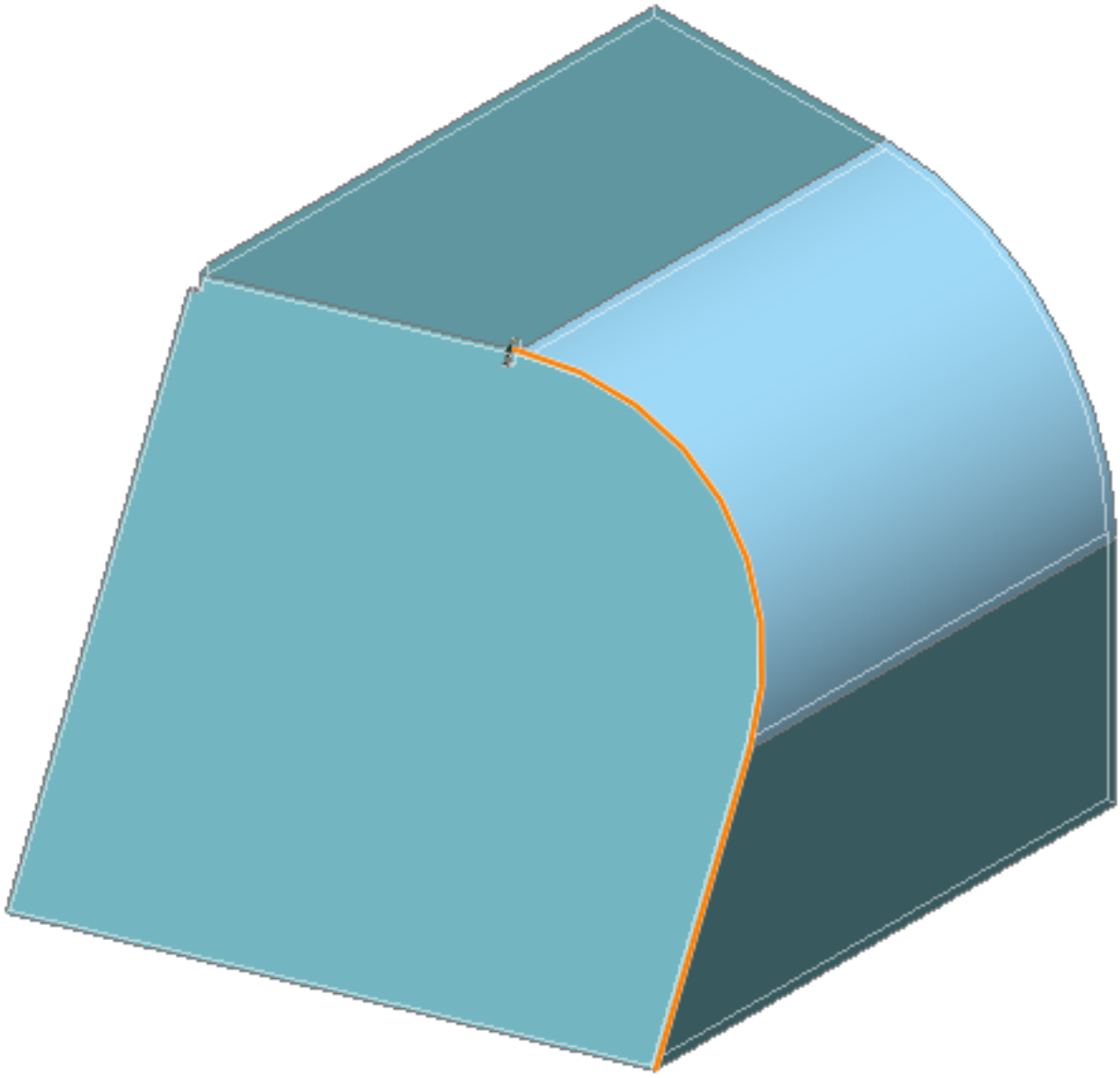

Figure 3.479

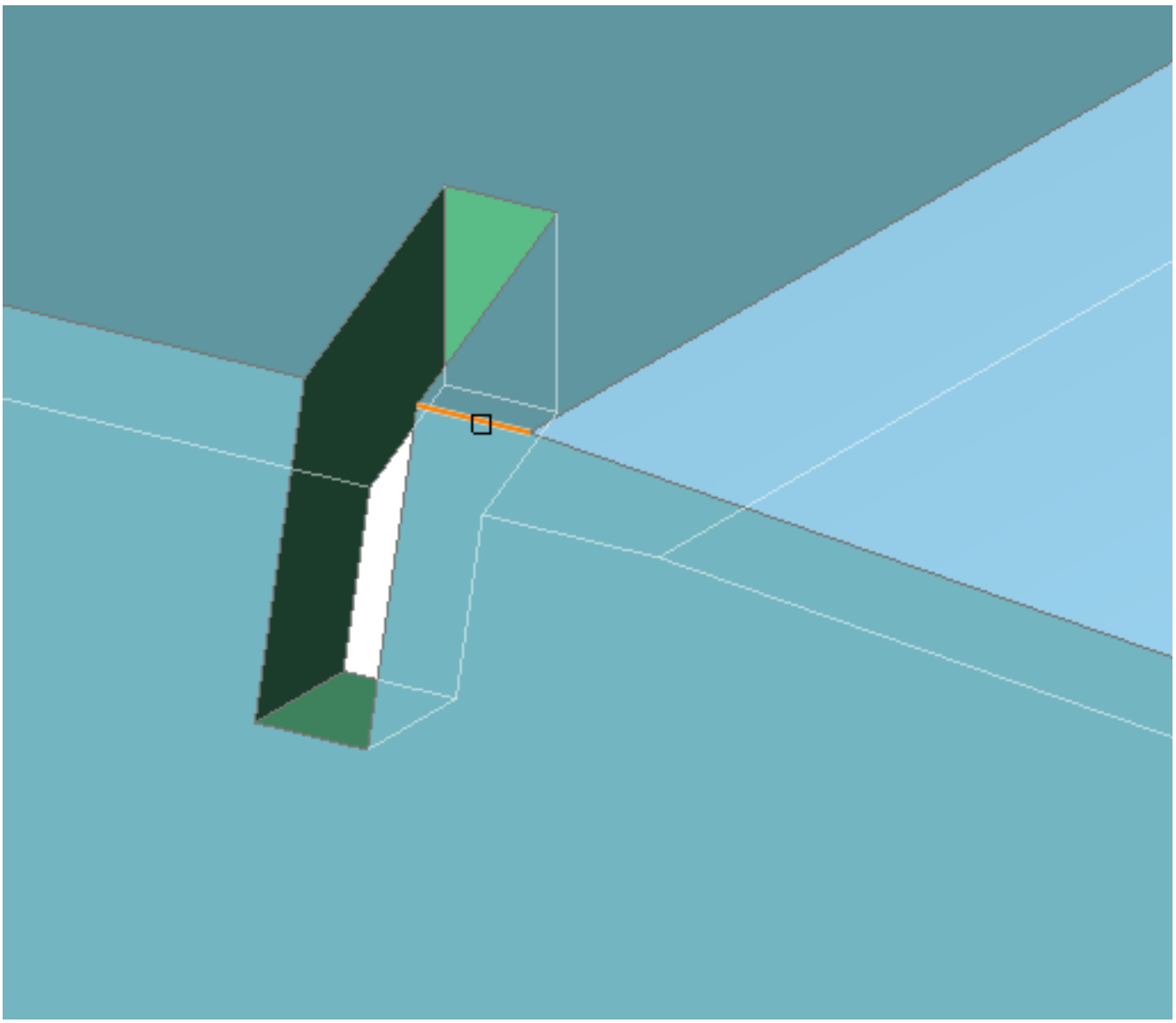

Figure 3.480

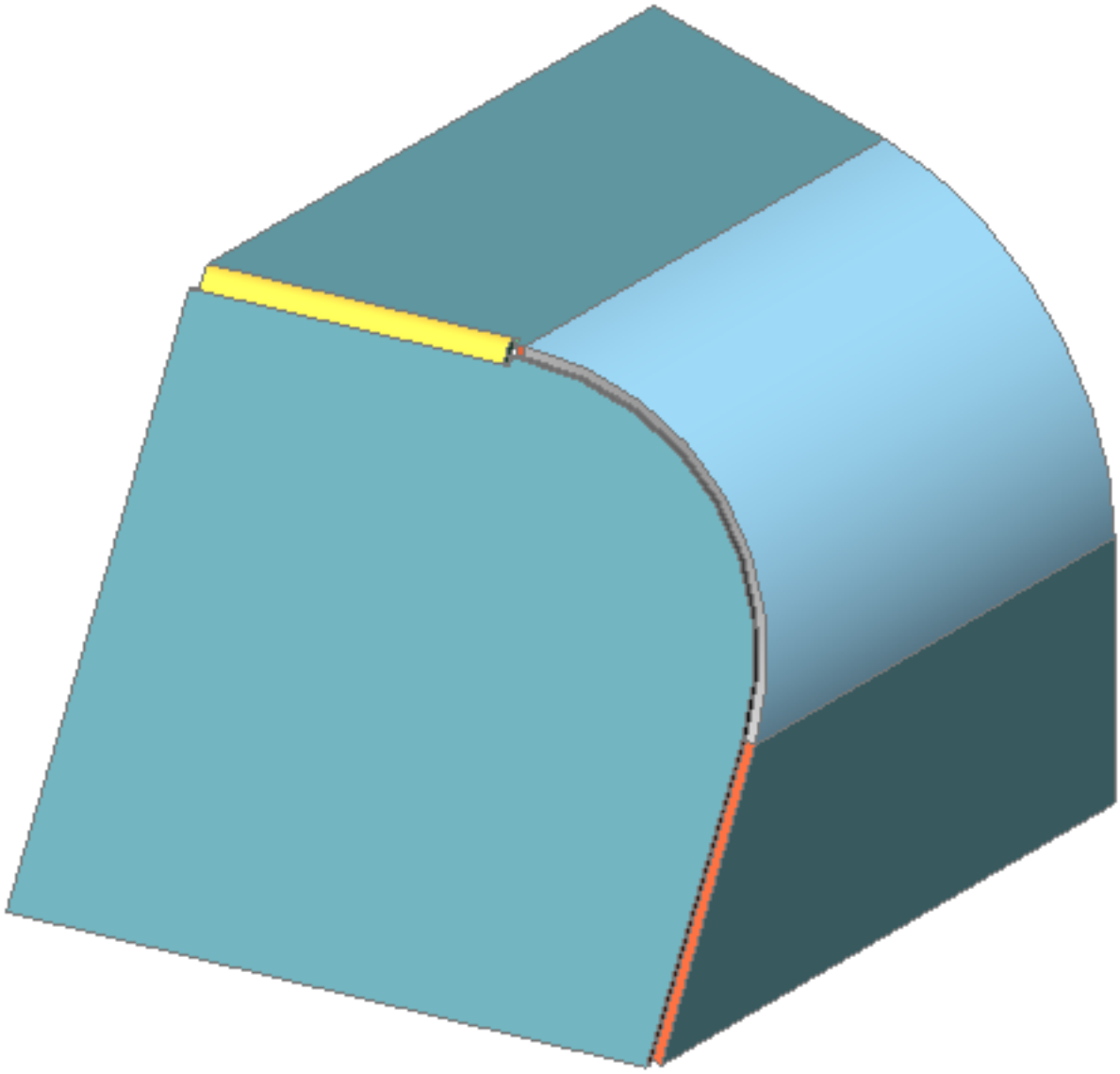

Figure 3.481

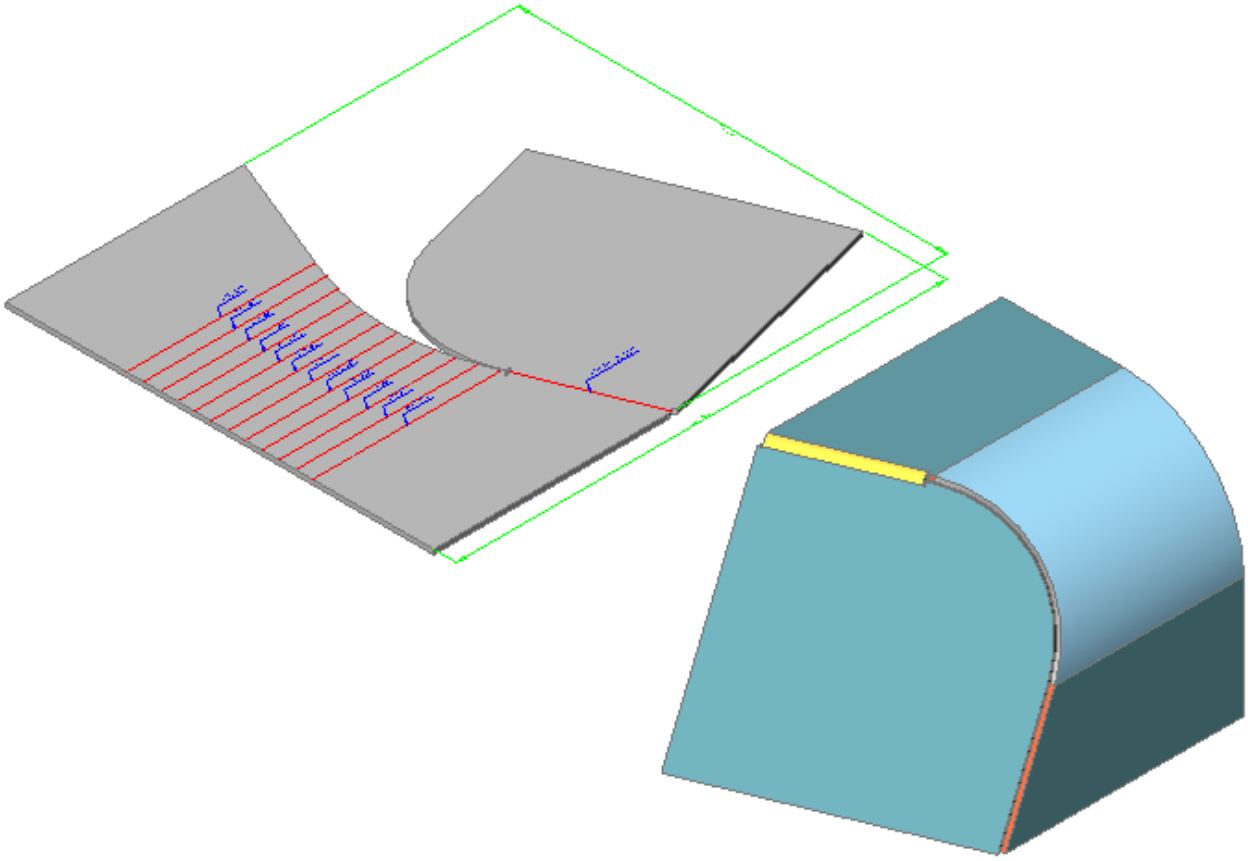

To Split a Thickness Face

To extend a flange which shares the same thickness face with other flanges, the thickness face needs to be split.

1. Launch the SmImprint (6.28.19) command ( ). Prompts you: **Select a thickness face:**
2. Select the shared thickness face. (3.482)

Figure 3.482

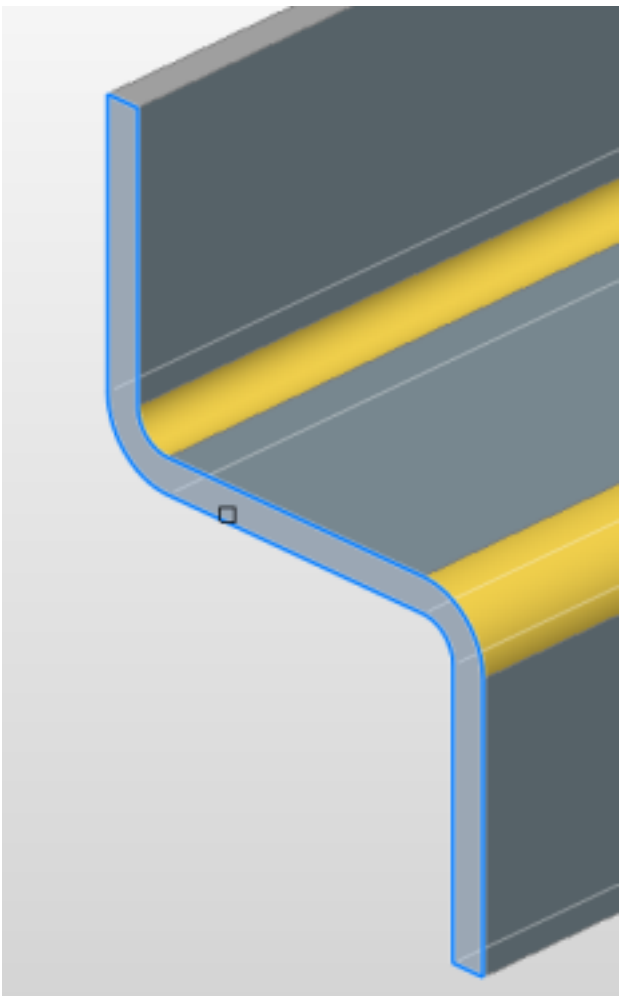

3. Right click or press Enter to split the face. (3.483 on the next page)
4. The flanges can now be extended separately: (3.484 on page 2348)

Figure 3.483

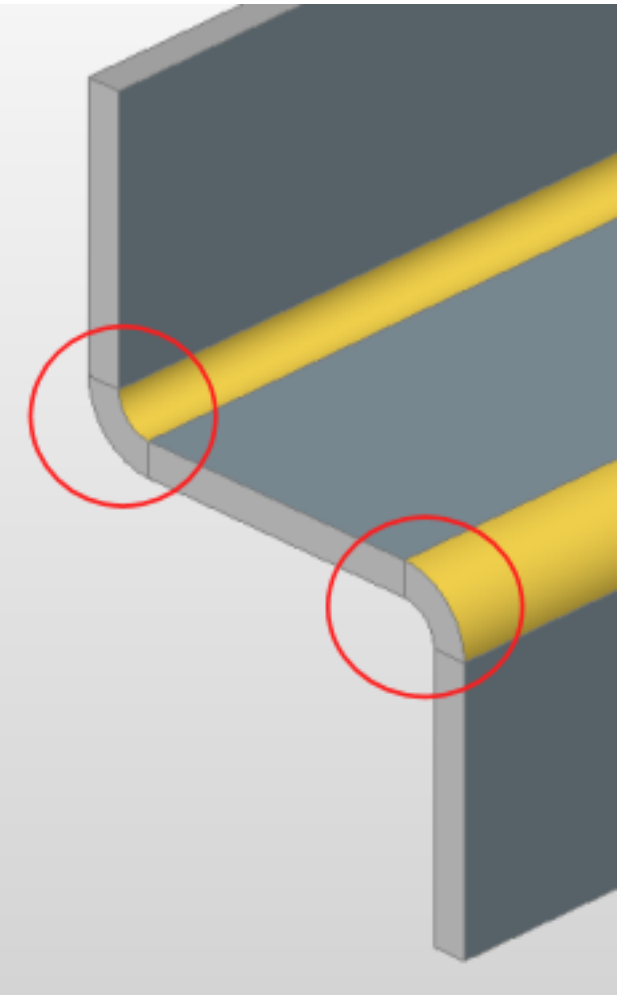

5. Execute the DmSimplify (6.12.28) command to remove the unneeded splits, thus unifying the coplanar thickness faces.

Tutorial: Split thickness faces into regions Click here (3.7.3) to watch

Figure 3.484



Changing the Bend Radius

To change the overall bend radius:

1. Select the root node in the Mechanical Browser (3.2.2)
2. Find the **Bend radius** group in the bottom part of the Mechanical Browser (3.2.2).
3. Do one of the following:
   - Set **Type** to **Absolute Value**, then type the radius value in the **Value** field. The **Bend Radius** field changes accordingly.
   - Set **Type** to **Thickness ratio**, then type a value in the **Value** field. The **Bend Radius** field is calculated as the product of the **Thickness** and the **Thickness ratio**.

To change the bend radius for a particular bend:

1. Select the bend node in the Mechanical Browser (3.2.2) The selected bend highlights in the model. The Bend Properties display in the bottom part of the Mechanical Browser (3.2.2).
2. Do one of the following:
   - Set the **Type** to **Global value.** The current global bend radius is applied to the selected bend.
   - Set the **Type** to **Absolute value,** then type the radius value in the **Value** field. The **Bend Radius** field changes accordingly.
   - Set the **Type** to **Thickness Ratio** and type a value in the value field. The **Bend Radius** field is calculated as the product of the **Thickness** and the **Thickness ratio**.

Changing the Junction Gap

To change the overall junction gap:

1. Select the root node in the Mechanical Browser (3.2.2).

2. Find the **junction gap** group in the bottom part of the Mechanical Browser (3.2.2)

3. Do one of the following:

   - Set **Type** to **Absolute Value**, then type the gap value in the **Value** field. The **junction gap** field changes accordingly.
   - Set **Type** to **Thickness ratio**, then type a value in the **Value** field. The **junction gap** field is calculated as the product of the **Thickness** and the **Thickness ratio**.

To change the junction gap for a particular bend:

1. Select the bend node in the Mechanical Browser (3.2.2) The selected bend highlights in the model. The Bend Properties display in the bottom part of the Mechanical Browser (3.2.2).

2. Do one of the following:

   - Set the **Type** to **Global value.** The current global junction gap is applied to the selected bend.
   - Set the **Type** to **Absolute value,** then type the gap value in the **Value** field. The **junction gap** field changes accordingly.
   - Set the **Type** to **Thickness Ratio** and type a value in the value field. The **junction gap** field is calculated as the product of the **Thickness** and the **Thickness ratio**.

Changing the Junction Type

By default, BricsCAD creates symmetric junctions, as shown in the image below: (3.485) The SmJunctionSwitch

Figure 3.485

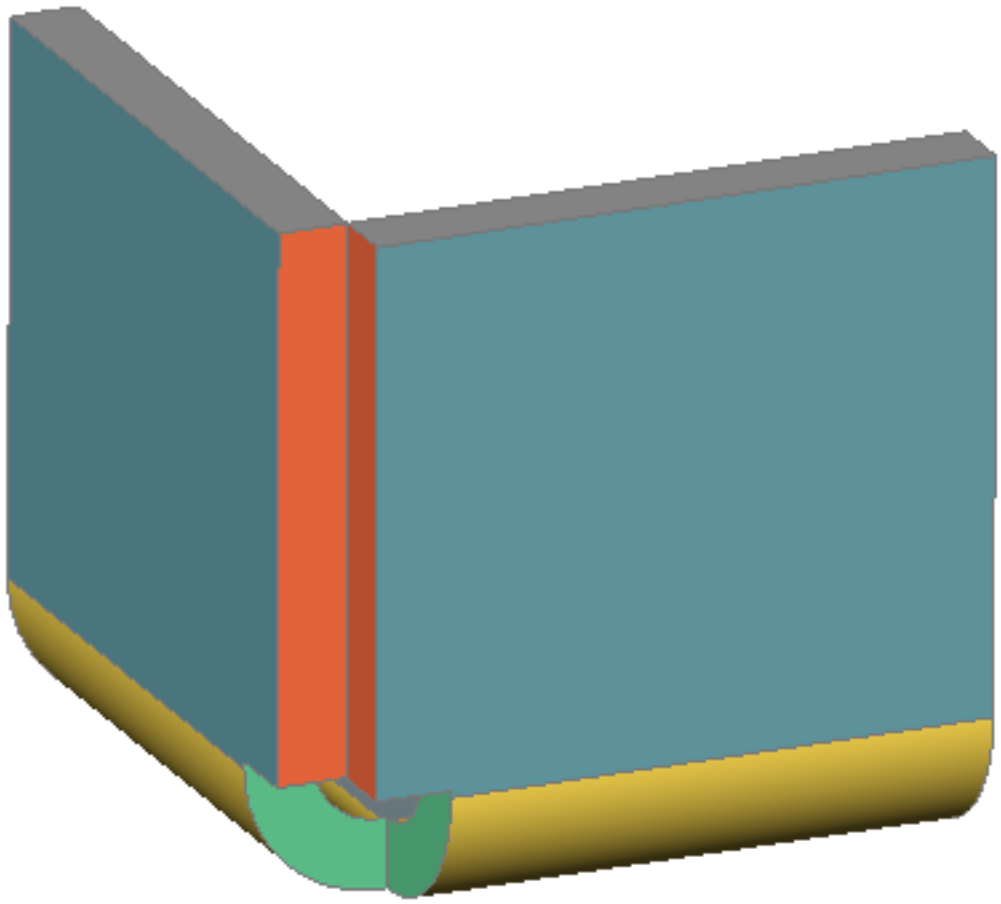

(6.28.21) command allows changing a symmetrical junction feature to one with overlapping faces.

To change the junction type using the Quad:

1. Hover the cursor over one the thickness faces of this junction.
2. Select **Switch Junction Type** in the Sheet Metal command group in the Quad (2.2.3). (3.486) The selected

Figure 3.486

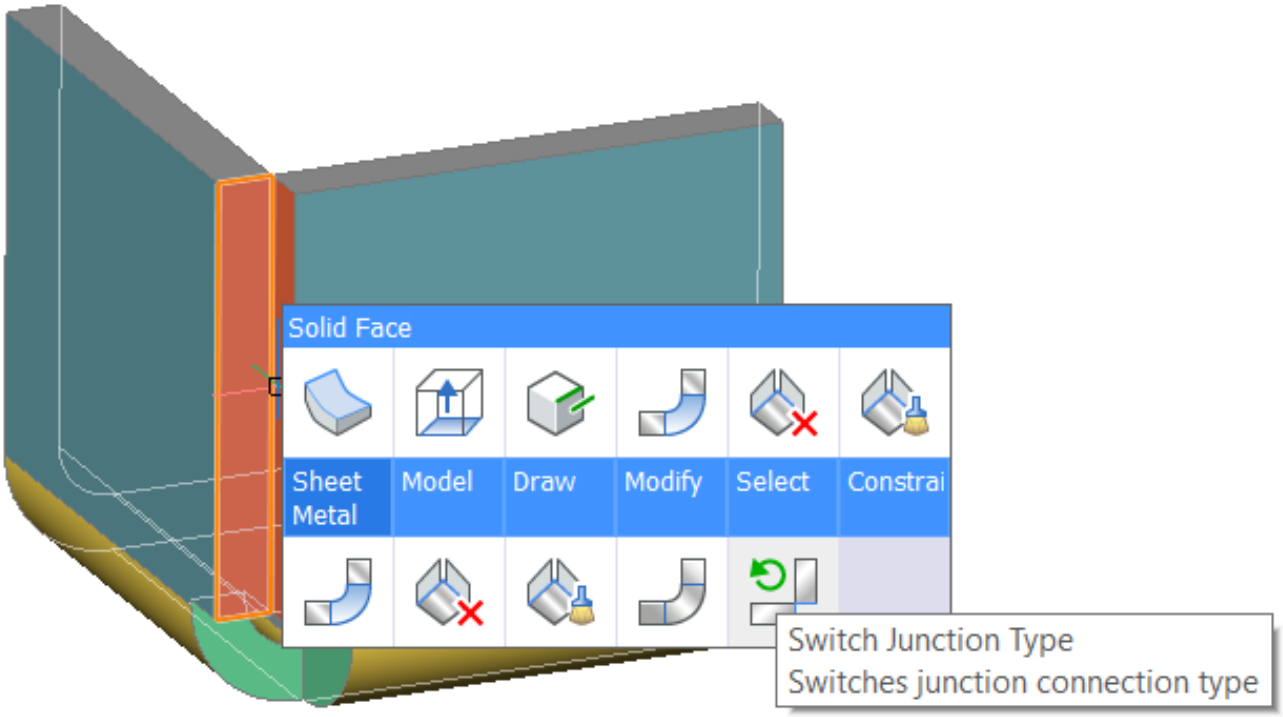

thickness face is aligned with the flange face. (3.487 on the next page)

Figure 3.487

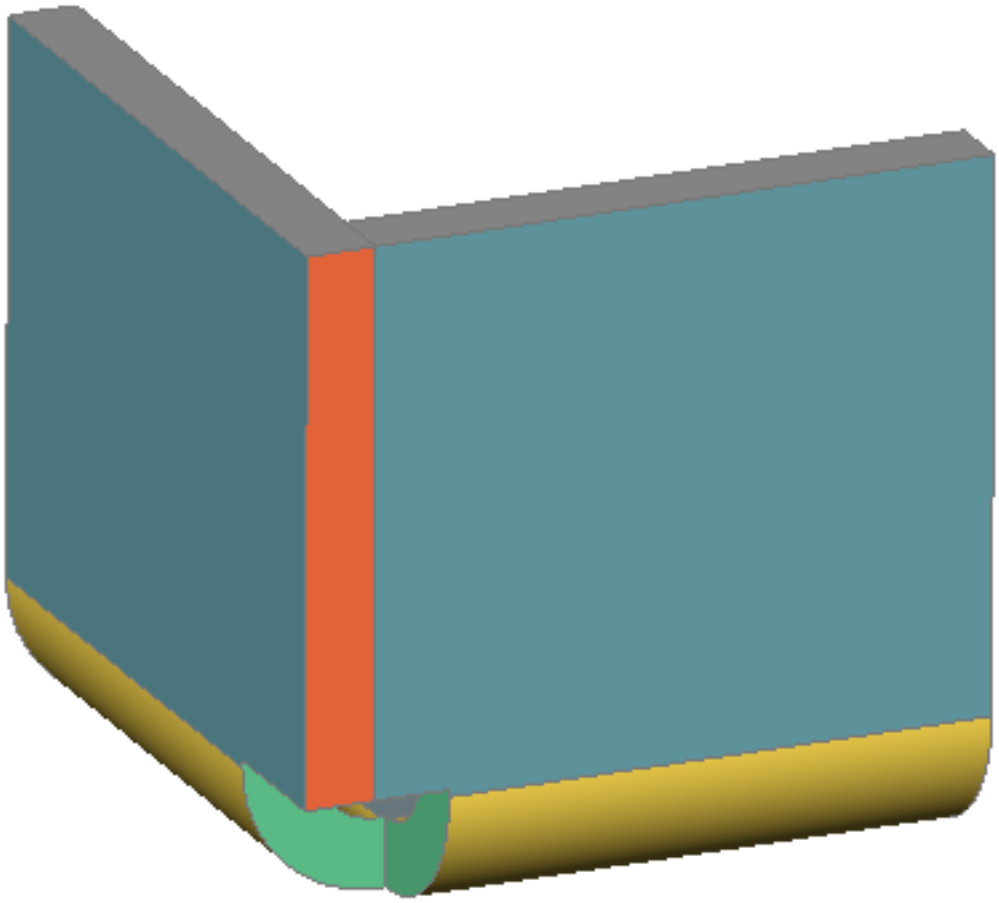

To change the junction type in the Mechanical Browser Method 1:

1. Select the corresponding junction in the tree. The junction properties display in the bottom part of the Mechanical Browser (3.2.2).
2. Select the **Connection type** property.
3. Choose the desired junction type. The options are: **Symmetric, Aligned to Flange_X** or **Aligned to Flange_ Y**. (3.488) The junction is updated accordingly.

Figure 3.488

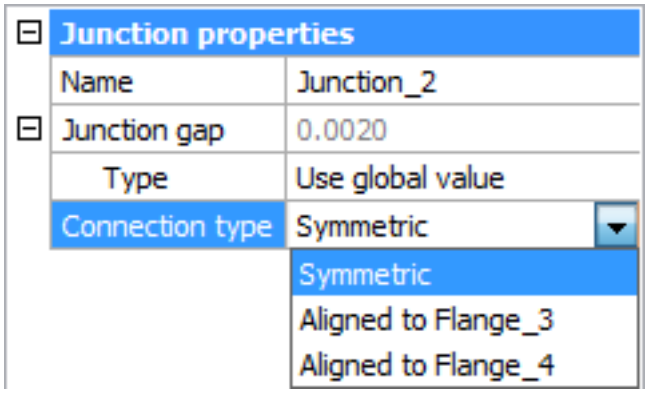

Method 2:

1. Select the corresponding junction in the tree. A context menu displays: (3.489 on the next page)
2. Right click and choose **Switch type of feature** in the context menu.

Figure 3.489

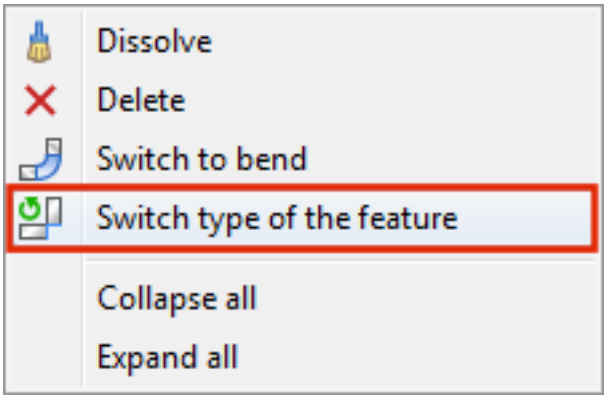

NOTE Both symmetric and aligned junctions maintain the same gap value between connected flanges.

Figure 3.490

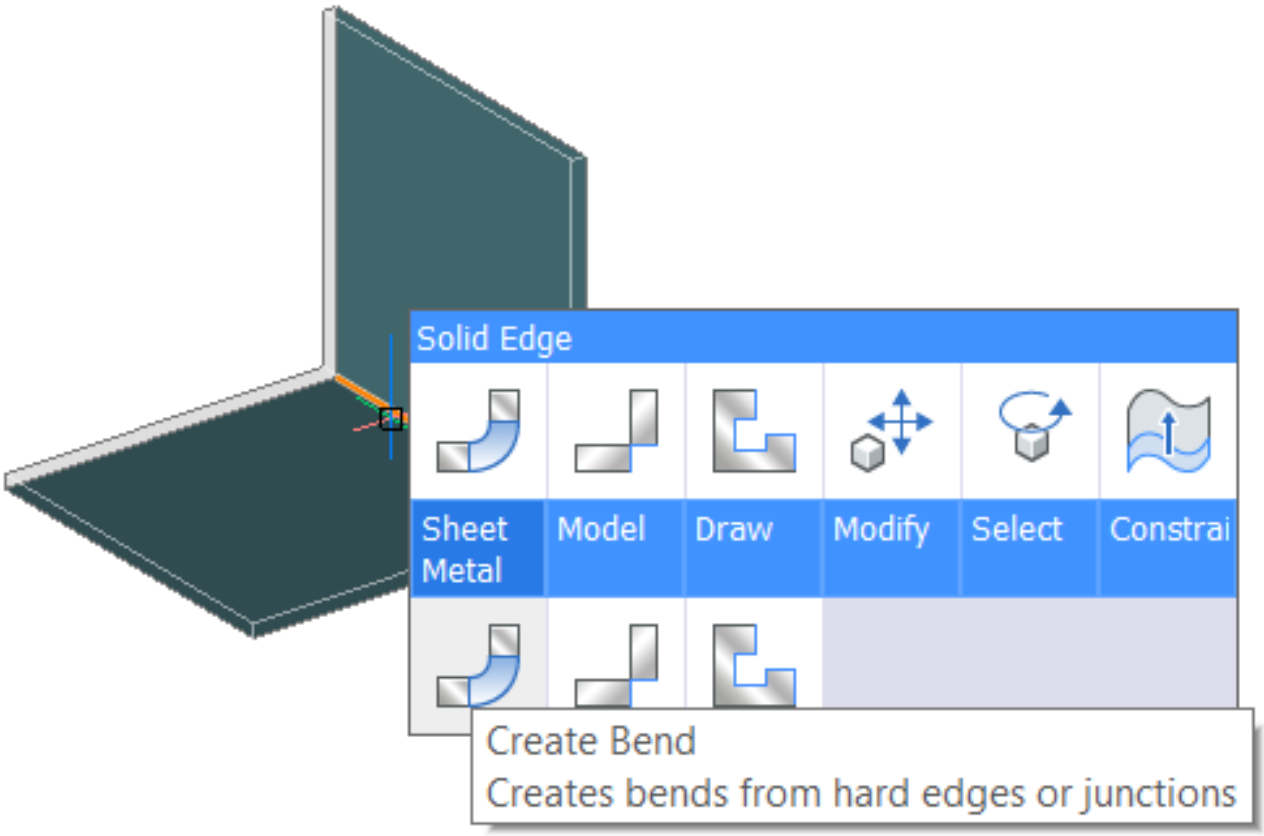

Figure 3.491



Figure 3.492

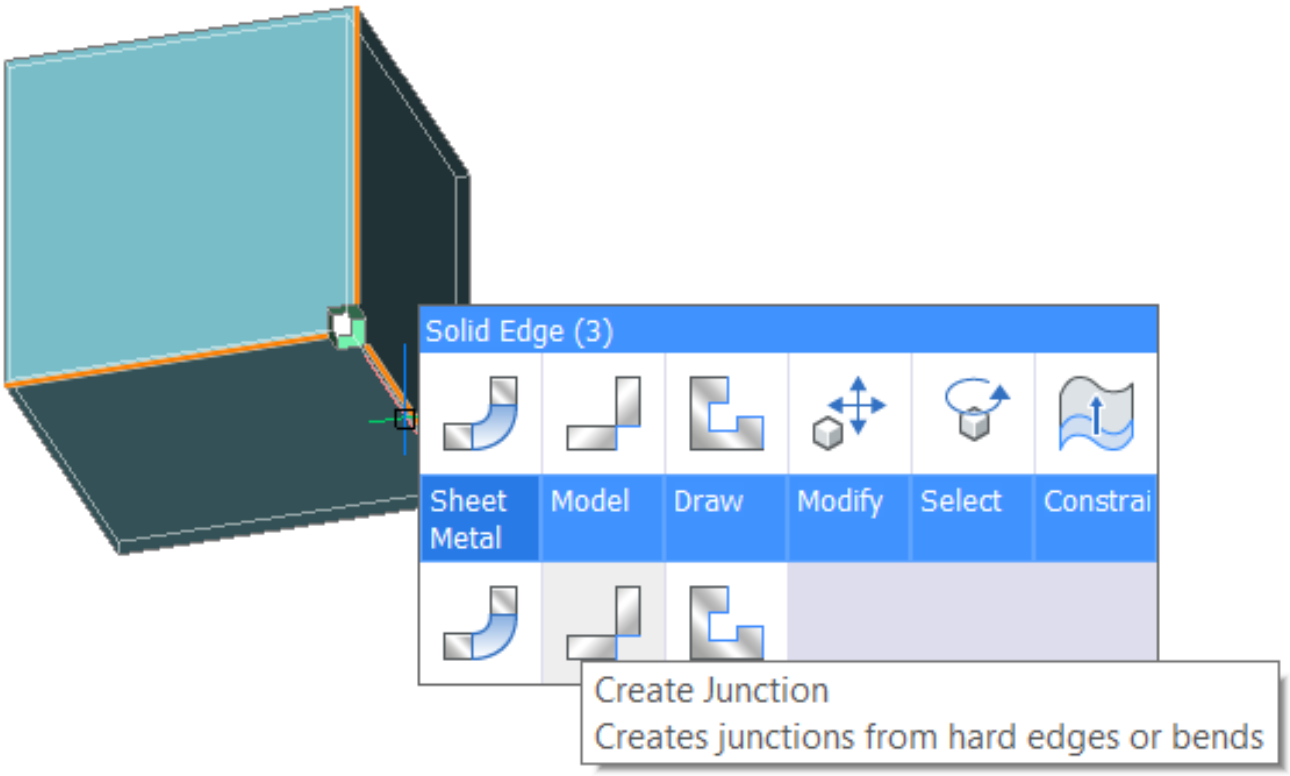

Figure 3.493

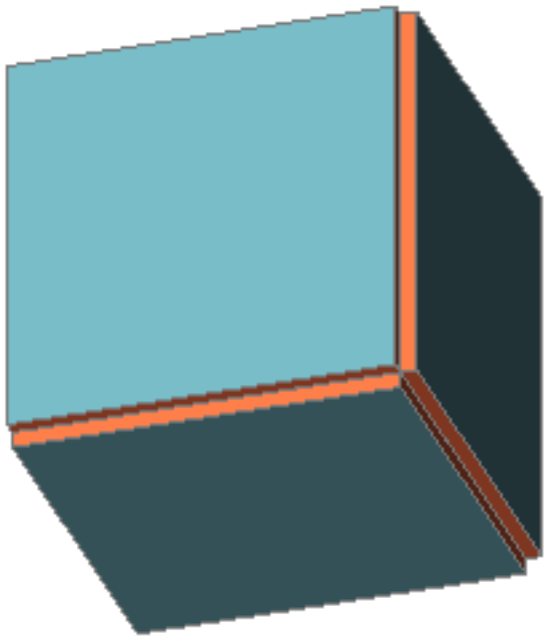

3.8.17 Working with Hems

A hem feature is produced when the edge of a sheet metal flange is folded back on itself. SmHemCreate (6.28.18) simplifies the creation of sheet metal hems. In BricsCAD hems have their own set of properties dependant on the type, "flange" and "bend" type of the geometry. Hem features are recognized by the SmConvert (6.28.4) command and have a special symbol when unfolded with SmUnfold (6.28.32).

Create a Hem

1. Do one of the following:
   - Select several linear edges on the flange
   - Hover the mouse over a linear edge of the flange
2. Select **Create a Closed Hem** ( ) tool in the Quad (2.2.3) menu or
   - Click the **Create a Closed Hem** ( ) tool buttons in the **Sheet Metal** ribbon tab or
   - Choose **Create a Closed Hem** in the **Sheet Metal** menu or
   - Type **smhemcreate** in the command bar.(3.494)

Figure 3.494

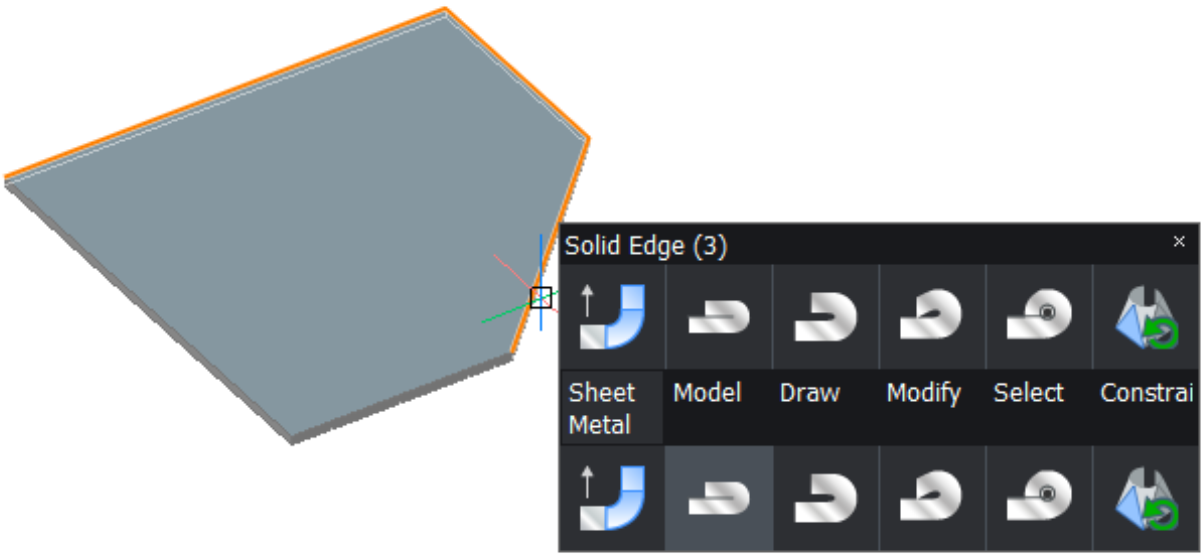

3. Hover mouse to adjust the hem length: (3.495 on the next page)
4. Use the Ctrl widget or **Toggle tapering** option to flip the adjustment of a hem to the edge: (3.496 on page 2357)
5. When finished, press **Enter**: (3.497 on page 2358)

Hems and auxiliary features (reliefs and miters) are created.

Figure 3.495

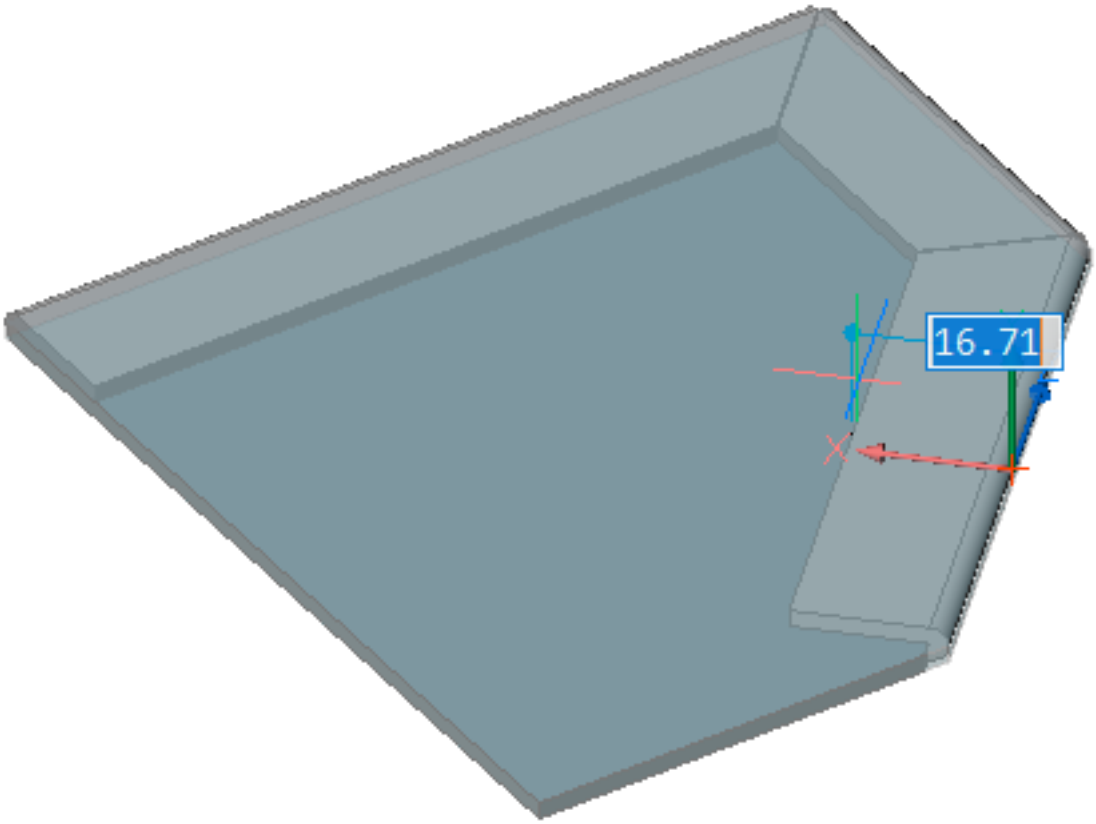

Figure 3.496

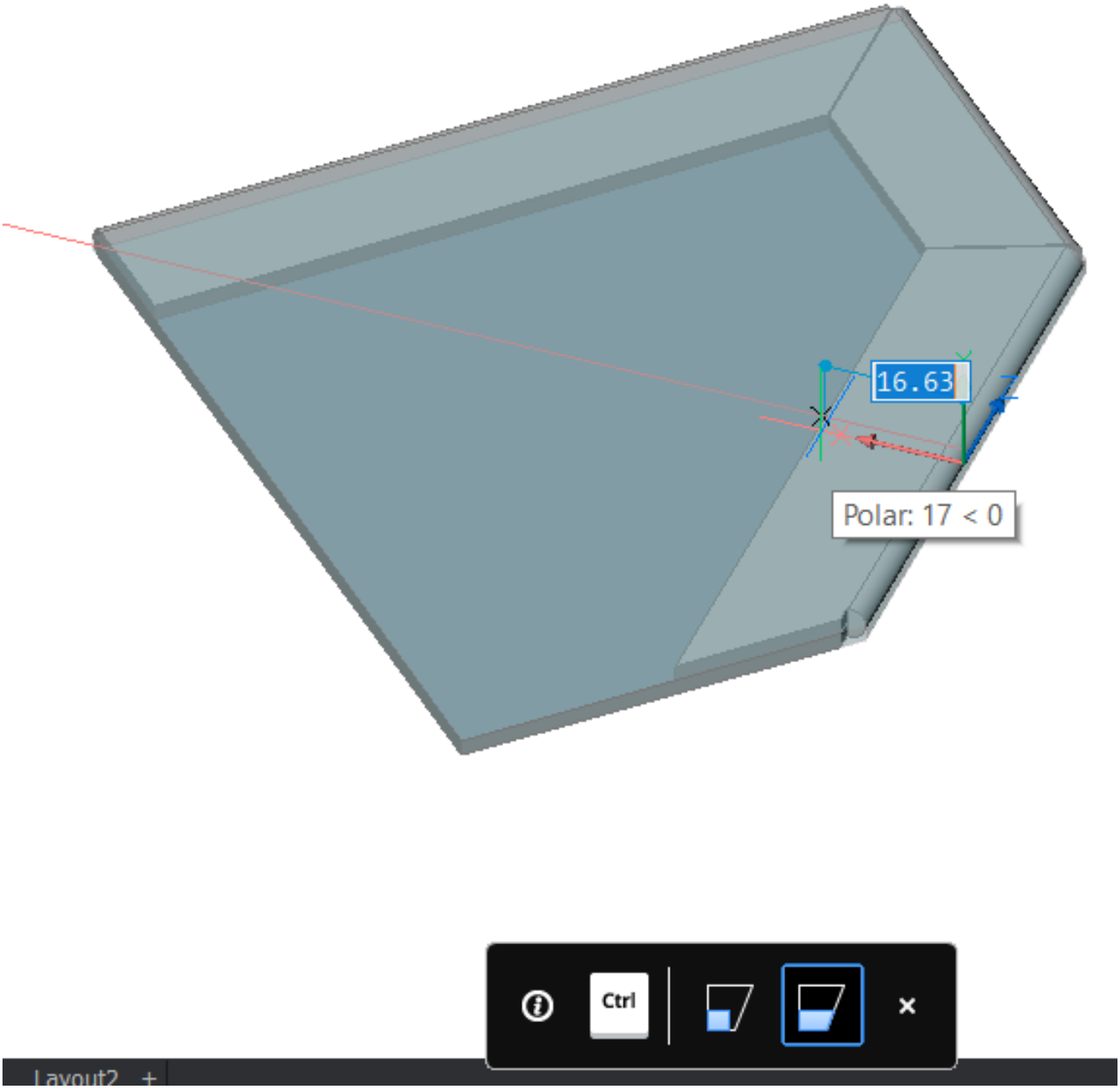

Figure 3.497

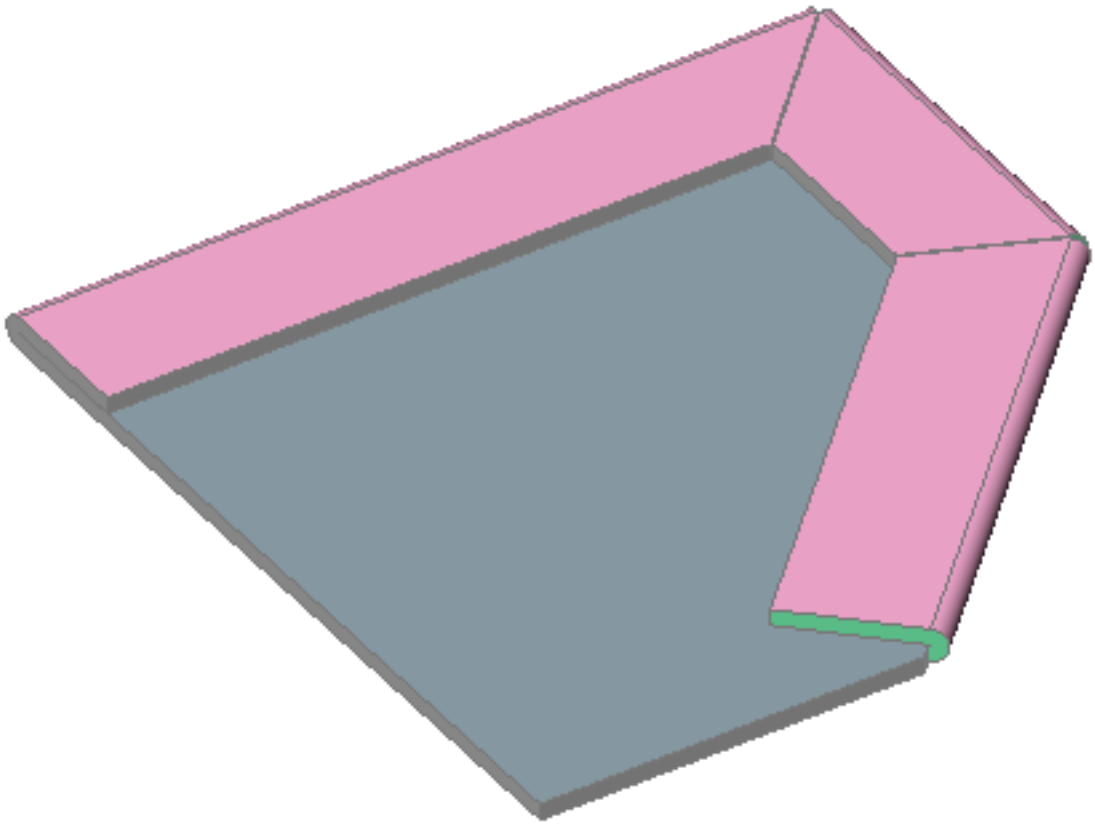

Modify Hem Parameters

To modify Hem parameters select the feature and use the Mechanical Browser. Different parameters are available, dependant on the type of the hem.

Type of hem	Available parameters
Closed	Radius Length
Open	Radius Length
Teardrop	Radius - changes the angle of the hem Length - change the angle of the hem
Round	Radius - change the "planar" part of the hem

In the case of any parametric change, the hem type is preserved and the geometry is moved inside, to maintain external dimensions.

Erase a Hem

When a hem feature is erased, BricsCAD intelligently restores the geometry's dimensions and reliefs. The flange part below has external dimensions equal to 100. (3.498) 1. Use the Width option of SmHemCreate (6.28.18)

Figure 3.498

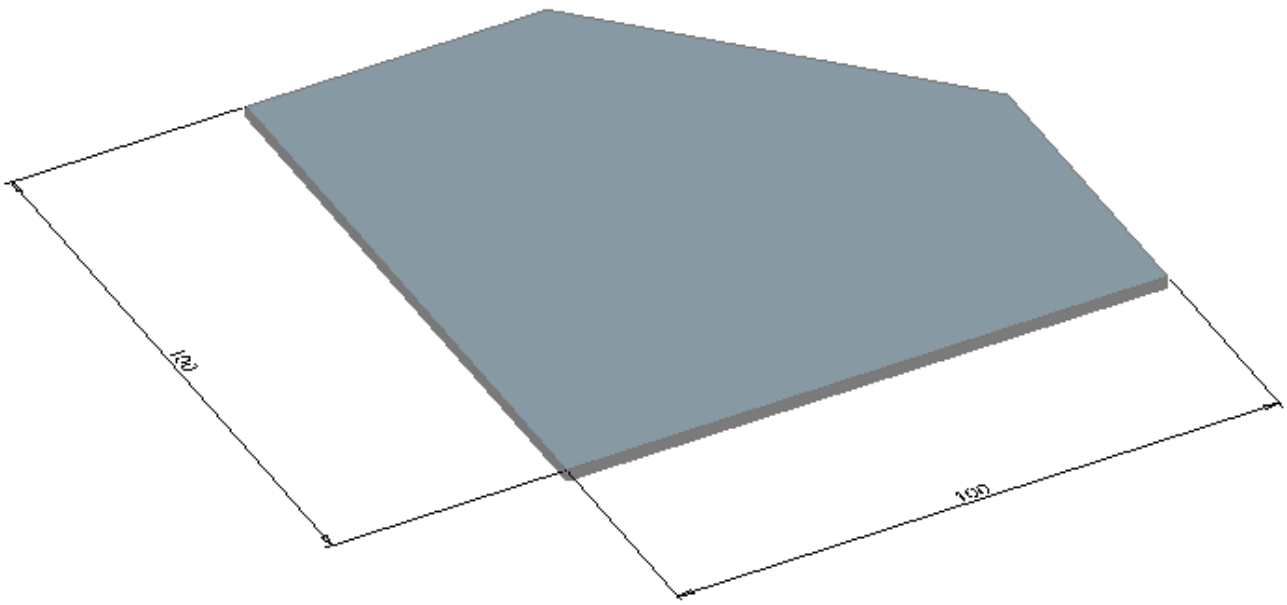

command to create a partial hem on a single edge: (3.499 on the next page) 2. Create hems on two other edges: (3.500 on the following page) These operations lead to the appearance of complex relief geometry: (3.501 on page 2361) **Note** the external dimensions of the part are preserved. (3.502 on page 2362) 3. Select the hem features and delete them. (3.503 on page 2363)

Figure 3.499

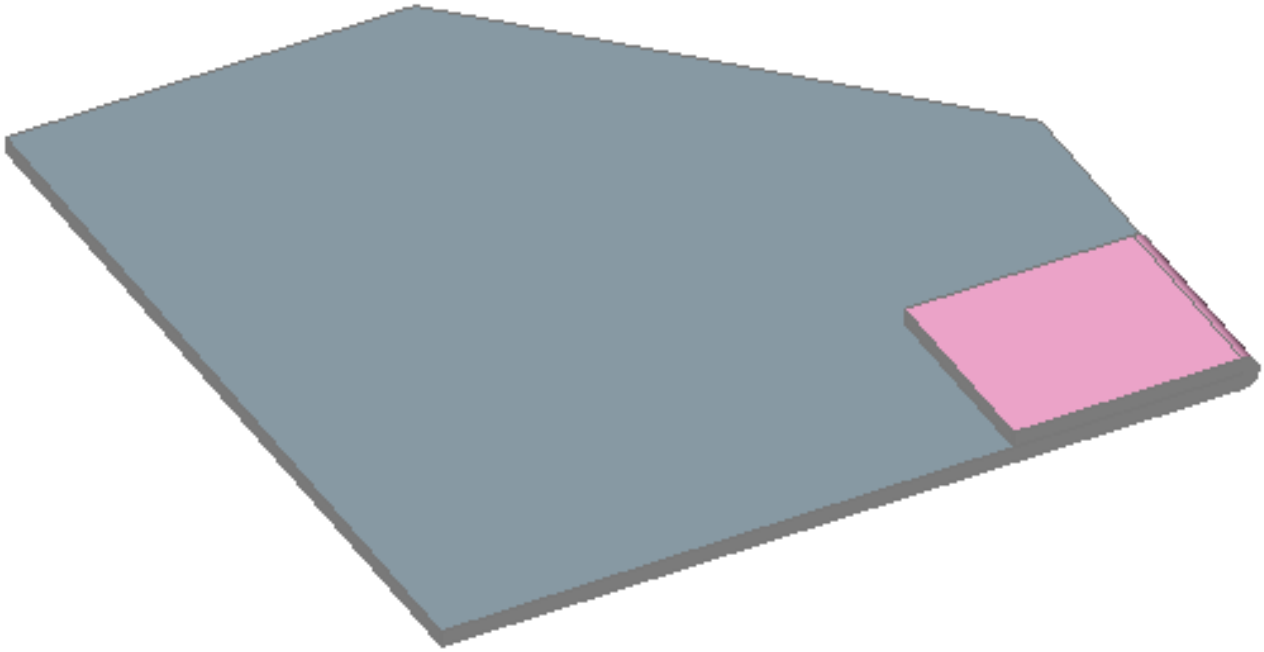

Figure 3.500

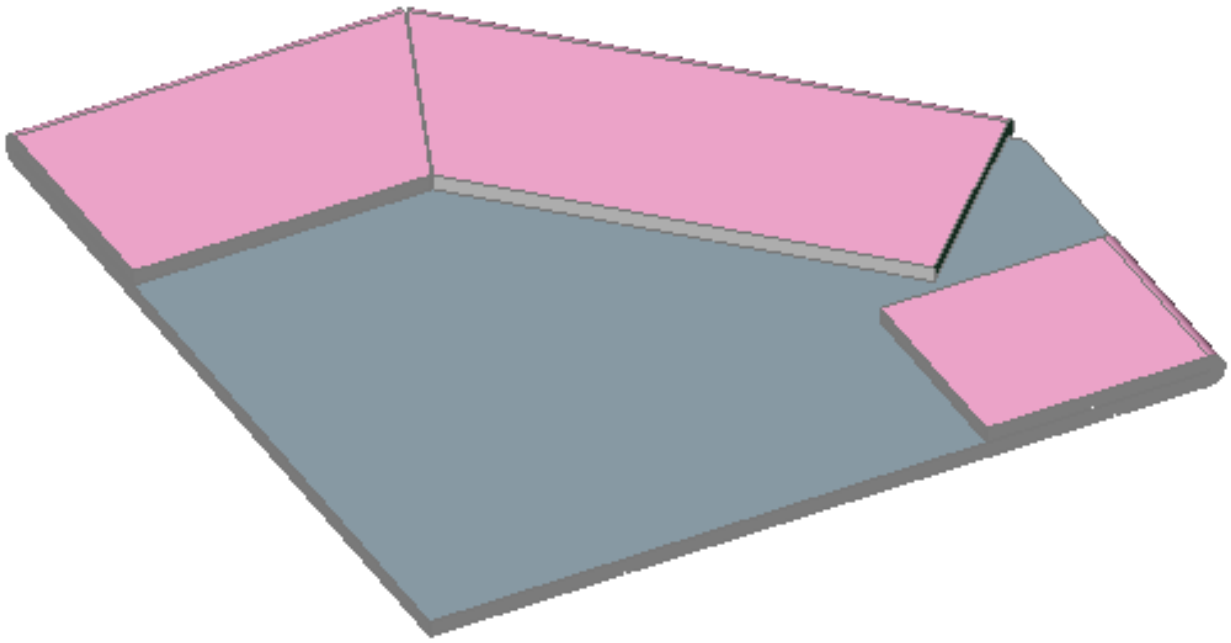

Figure 3.501

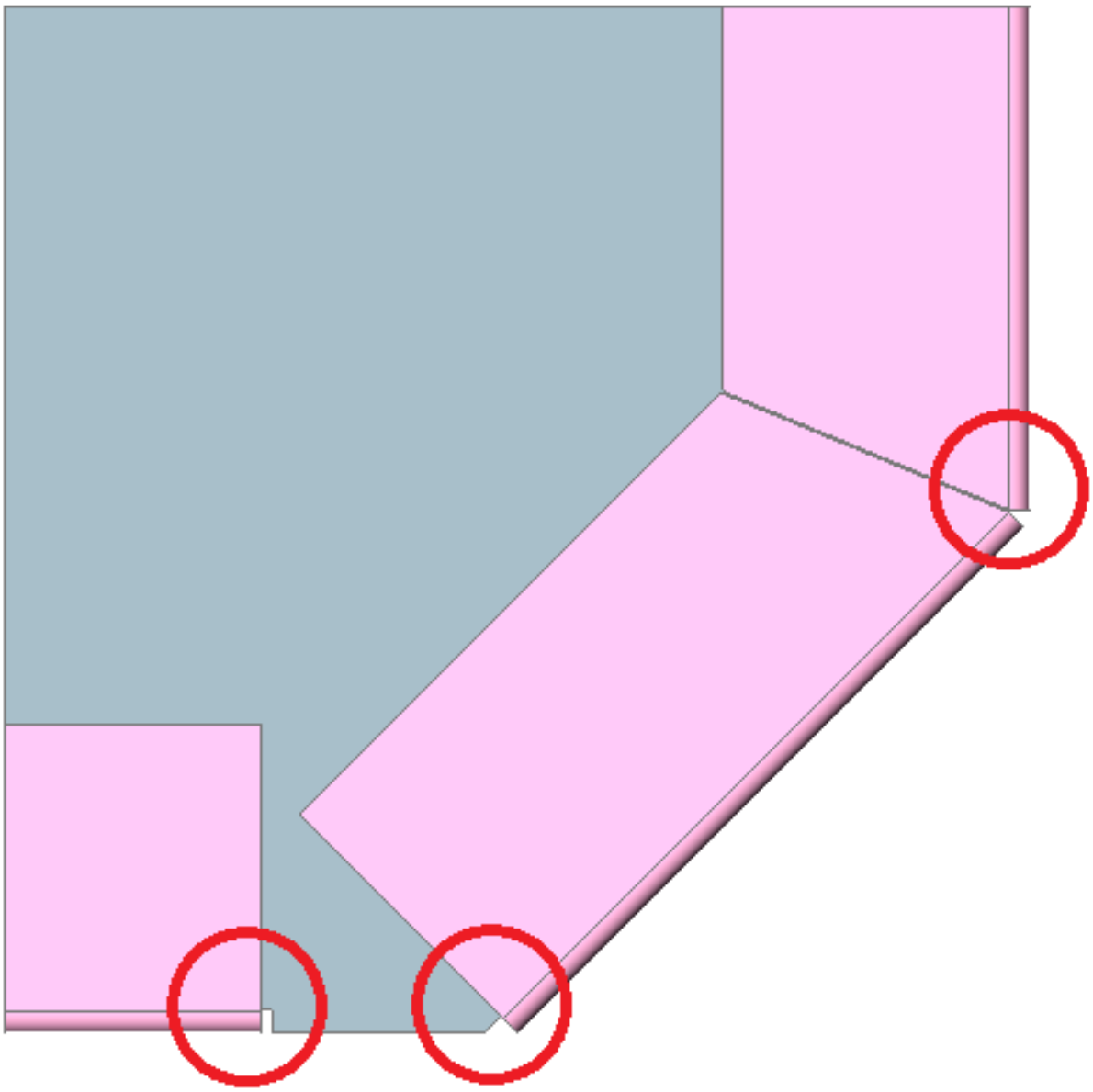

Figure 3.502

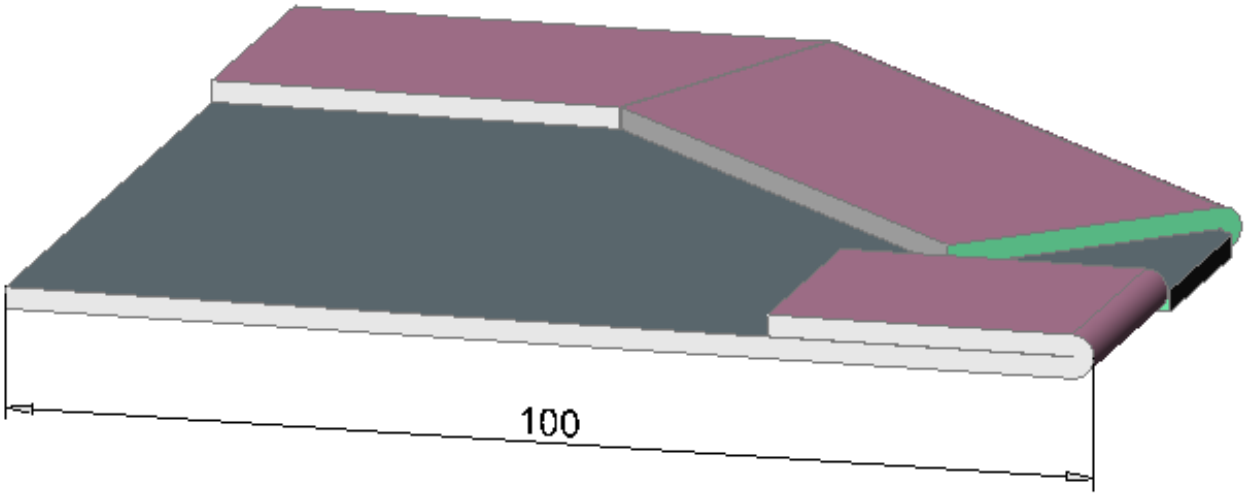

Figure 3.503

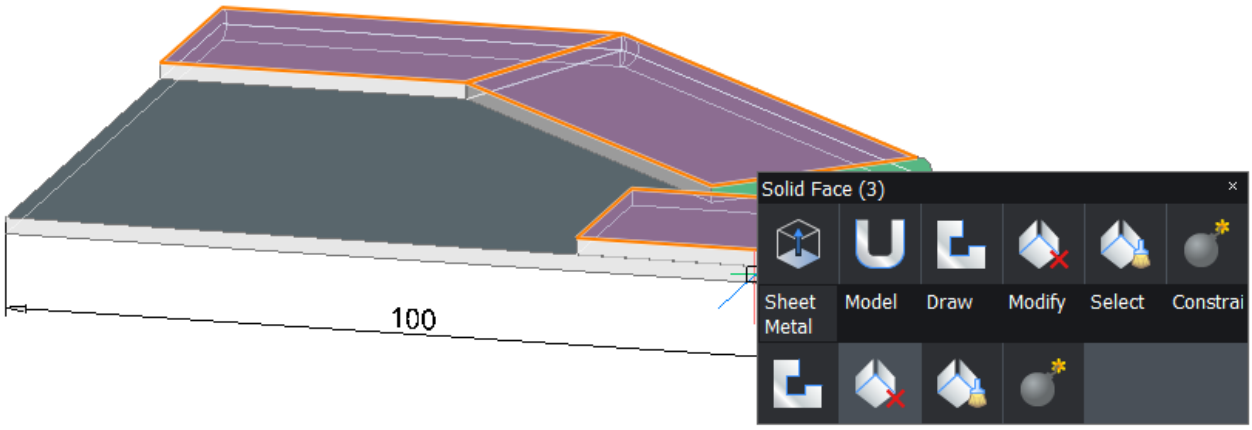

Some imperfections are left on the corner relief feature and the imprinted edge: (3.504) 4. Delete the corner

Figure 3.504



relief feature and use DmSimplify (6.12.28) to get the original part with original dimensions. (3.505 on the next page)

Figure 3.505

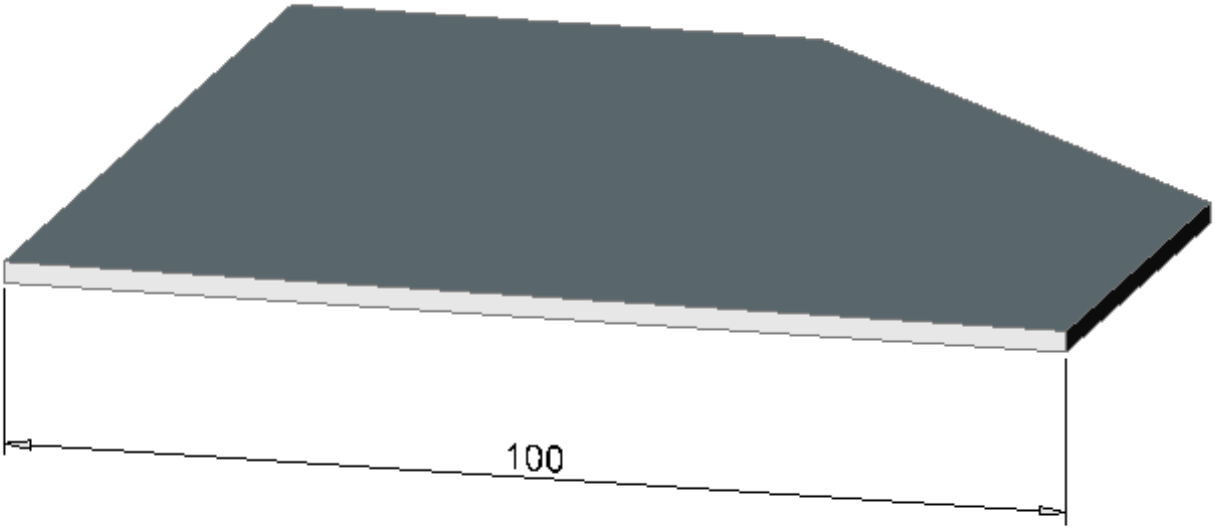

Related Commands

MechanicalBrowserOpen (6.8.33) - displays the Mechanical Browser. SmDelete (6.28.5) - restores a hard edge between two flanges to remove a bend or a junction - removes a flange and all adjacent bends. The adjacent flanges are extended up to a junction configuration and the flange is deleted. Restores geometry removed by the miter. SmHemCreate (6.28.18) - creates one or more hems to a sheet metal part by pulling one or more edges of an existing flange.

3.8.18 Working with Tabs

Tab features are used to create easy and robust connections between sheet metal parts. Feature tabs are produced from junctions.

Create a Single Tab

A single tab is created by default by SmTabCreate (6.28.29) command. This feature has only a single slot. 1. Do one of the following:

- Hover over a junction face and click the **Create single Tab** ( ) tool in the Quad (2.2.3) menu
- Click the **Create single Tab** ( ) tool button in the **Sheet Metal** ribbon tab
- Choose **Create single Tab** in the **Sheet Metal** menu
- Type **smtabcreate** in the command bar.

You are prompted: Select junction to create single tab or [Array]: 2. Select a junction face. **You are prompted:** Enter the length of the tab or [Central point]: 3. Define the length of the tab. A tab is placed symmetrically in relation to a central point. Type values in the dynamic length entry fields to define the length of a tab. (6.2460 on page 4570) 4. Select the **Central point** option to position the tab. **You are prompted:** Select the central point or

Figure 3.506

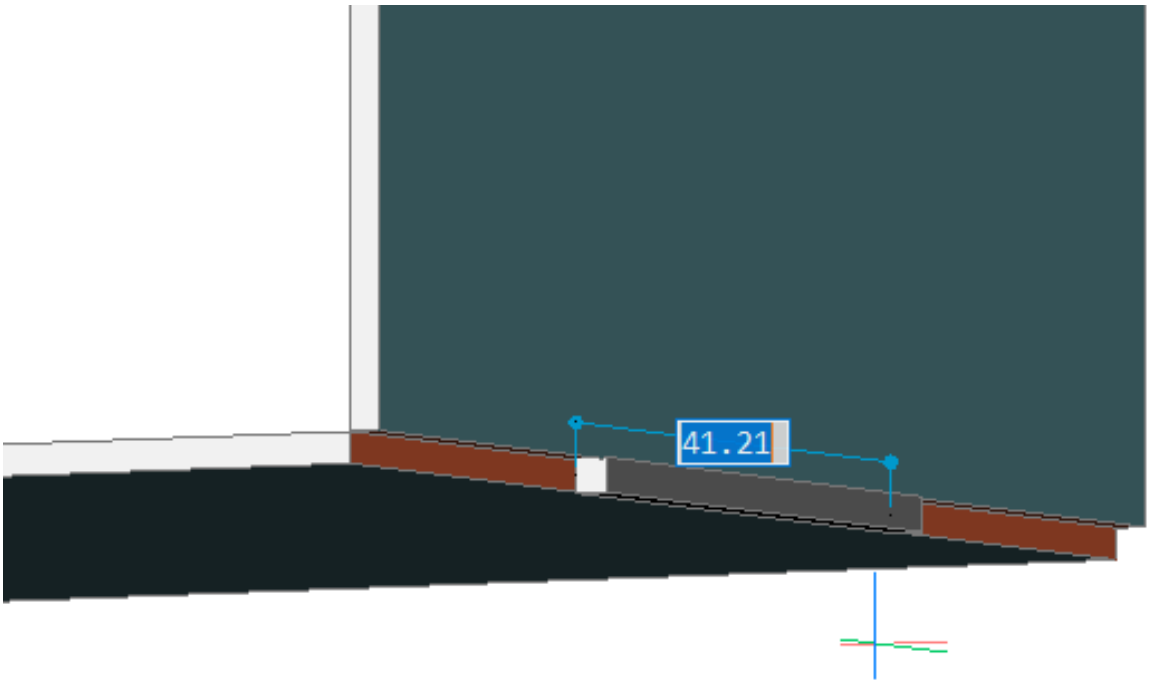

[Length]: 5. Two Tab-controlled dynamic dimensions are used to create a tab relative to a junction: (6.2461 on page 4570) 6. Select the **Length** option in order to return to a length input or press Enter to finish the command.

Figure 3.507

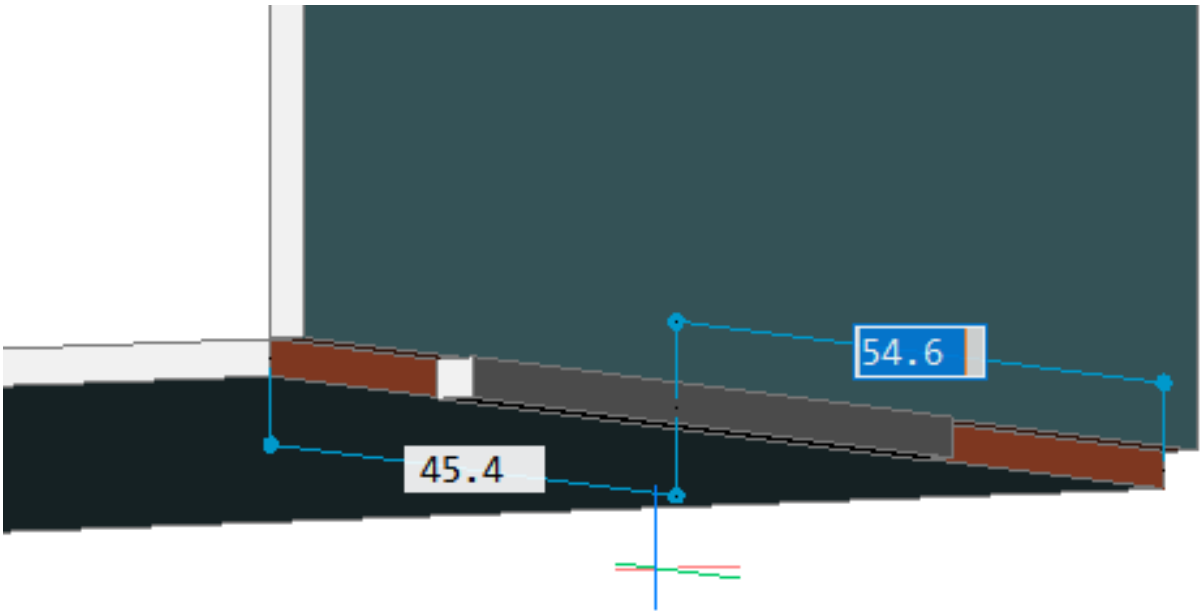

Create an Array Tab

An array tab feature has several slots, in contrast to Single tabs. 1. To create an array tab, do one of the following:

- Hover over a junction face and click the **Create array Tab** ( ) tool in the Quad (2.2.3) menu
- Click the **Create array Tab** ( ) tool button in the **Sheet Metal** ribbon tab
- Choose **Create array Tab** from the **Sheet Metal** menu
- Type **smtabcreate** in the command bar.

You are prompted: Select junction to create single tab or [Array]: 2. Select **Array** option. **You are prompted:** Select junction to create array tab or [Single tab] 3. Select a junction face. **You are prompted:** Accept tab configuration or [Flip/slot Number/Distance/Length/Round radius/CHamfer distance/Accept] <Accept>: 3. You can use options to modify the appearance of an array tab. See the example below: **slot Number = 3** - note that the picture is not symmetric. If you click the **Flip** option, 3 slots will appear on another side of the junction. **Length = 8** - the length of the slot **Distance = 40** - the dimension between slot centers (3.508 on the facing page) Change the **Round radius** and **CHamfer distance** to define the fillets and chamfers for the edges:

Fillets	Chamfers
(3.510 on page 2368)	(3.511 on page 2369)

To turn off fillets or chamfers set by mistake, use 0.0 as the value. 4. Once you have set all the options, choose **Accept** or press Enter to finish the command. A tab is created.

Figure 3.508

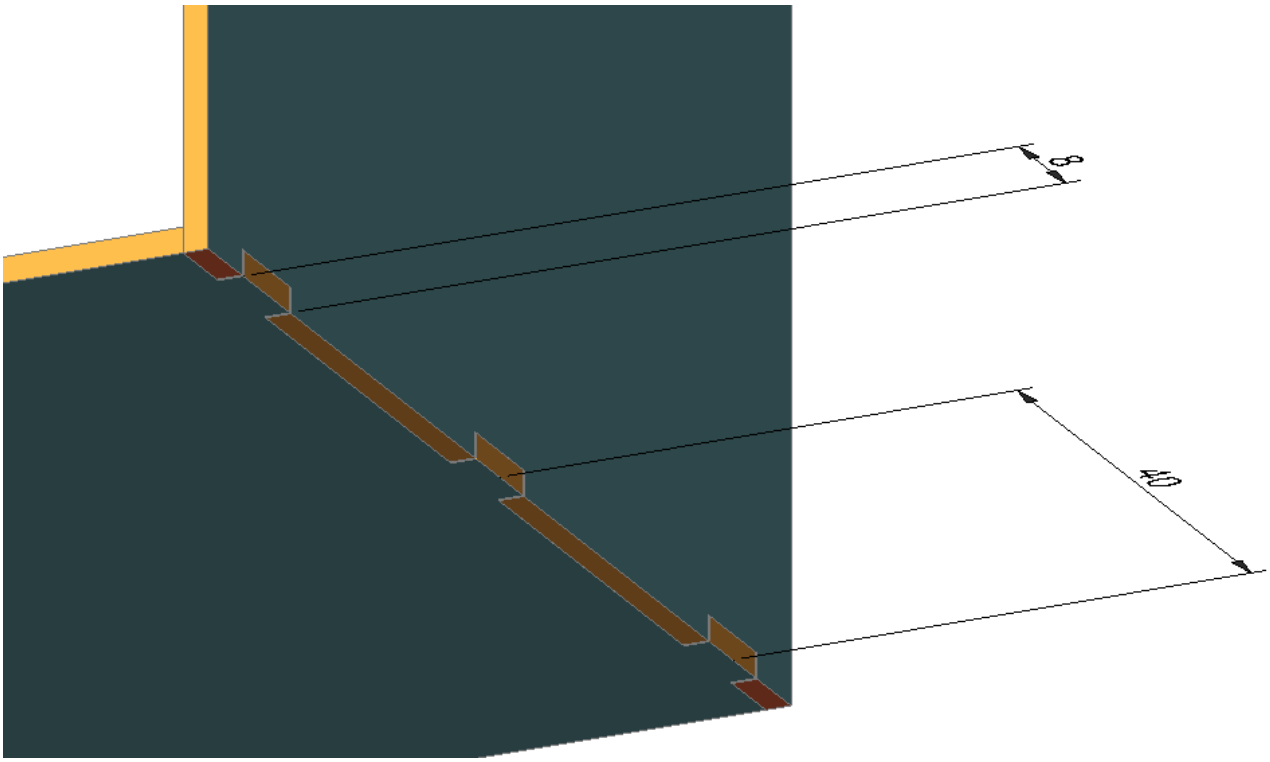

Modify Tabs

Single and array tabs have different properties to modify. These properties are available in the Mechanical Browser (3.2.2) To access, click the tab feature name. A single tab has **Length**, **Clearance**, **Fillet radius,** and **Chamfer distance** parameters. **Tab clearance** defines the gap between the tab and the slot faces. (3.509 on the next page) An array tab has **Slot number**, **Distance**, **Length**, **Clearance**, **Fillet radius,** and **Chamfer distance** parameters.

Figure 3.509

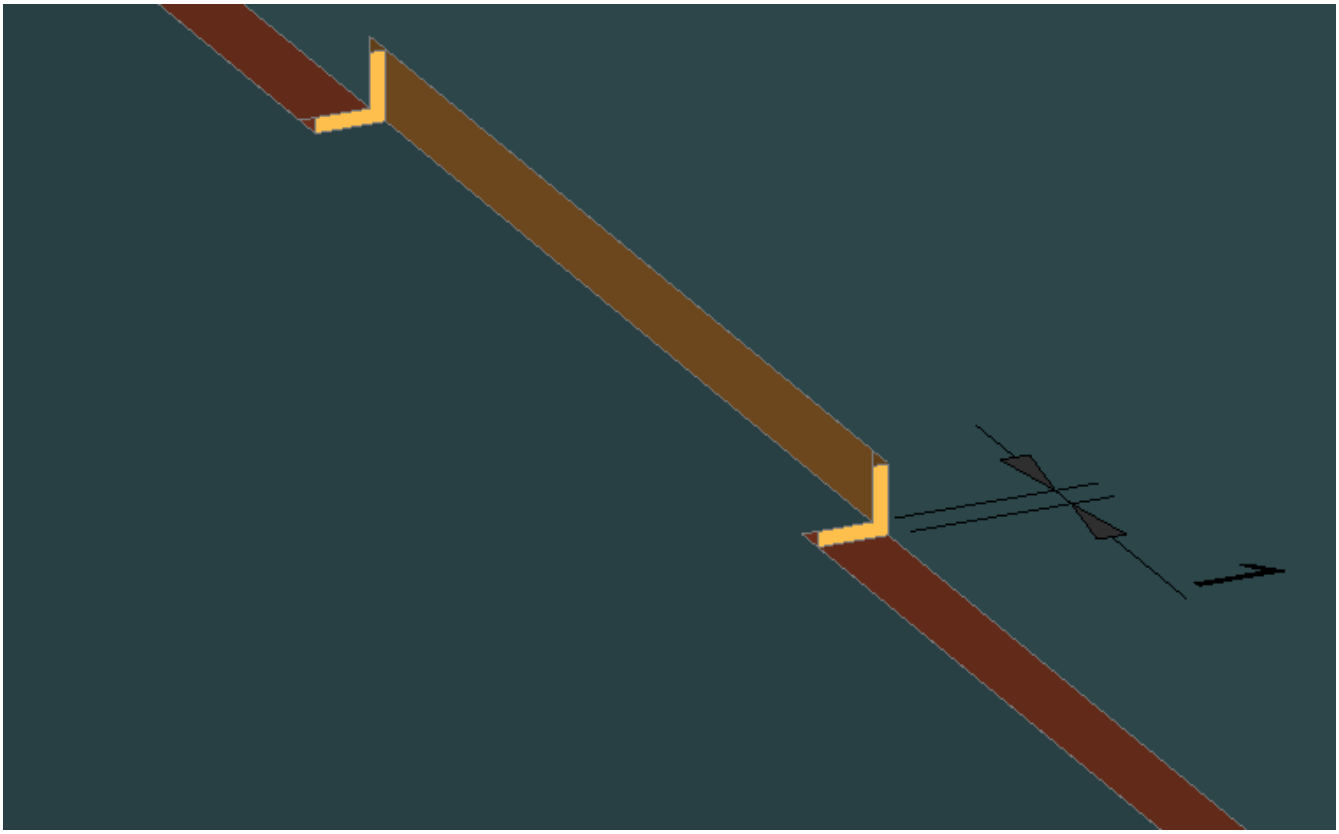

Delete Tabs

Use SmDelete (6.28.5) to delete tabs. A junction feature is created in place of the tabs.

Explode Tabs

Use SmExplode to explode a tabbed junction to a set of tab features The tab geometry remains the same and its faces are distributed among several junction features.

Original tab feature (3.512 on the facing page)	Result of deletion (3.513 on page 2370)	Result of explode (3.514 on page 2371)

Figure 3.510

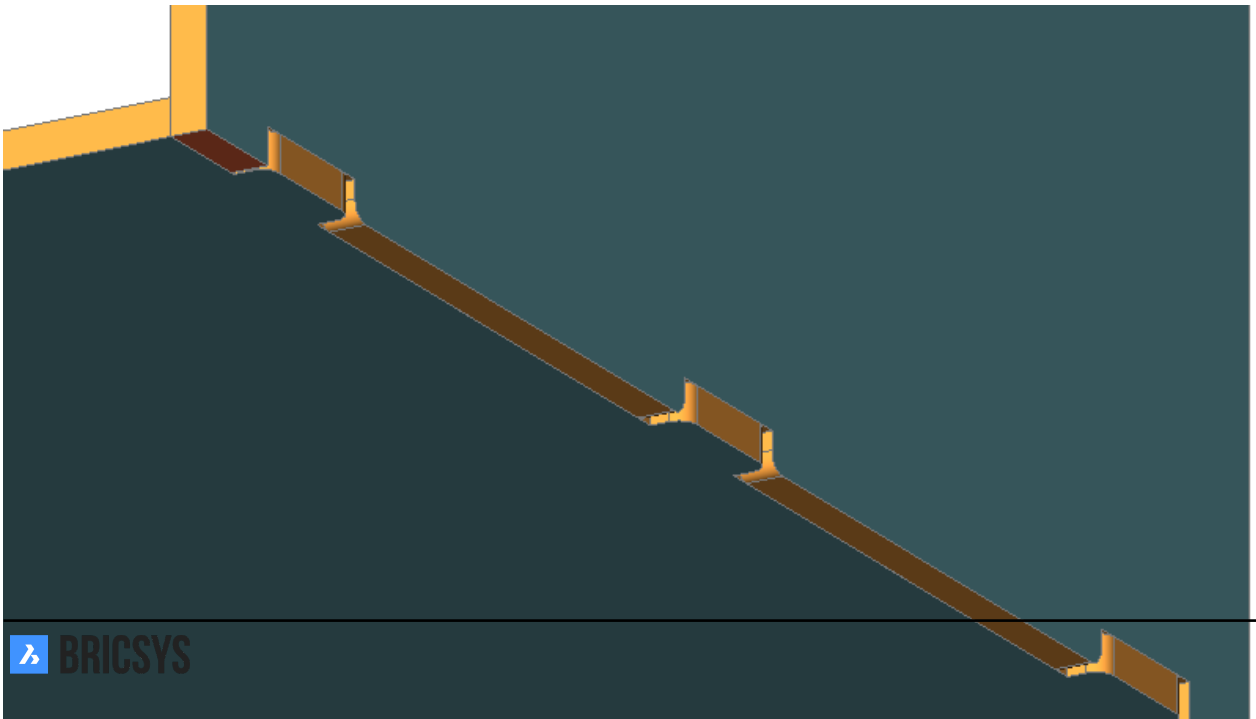

Figure 3.511

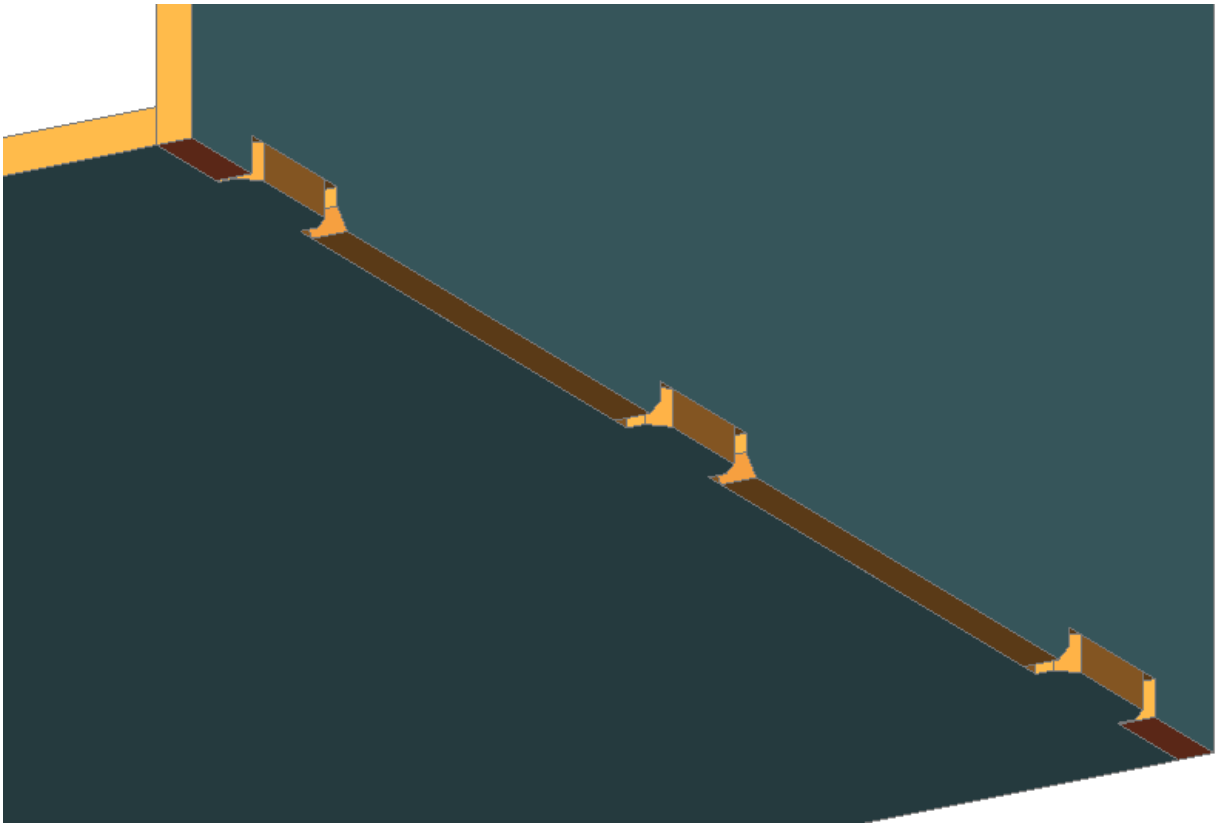

Figure 3.512

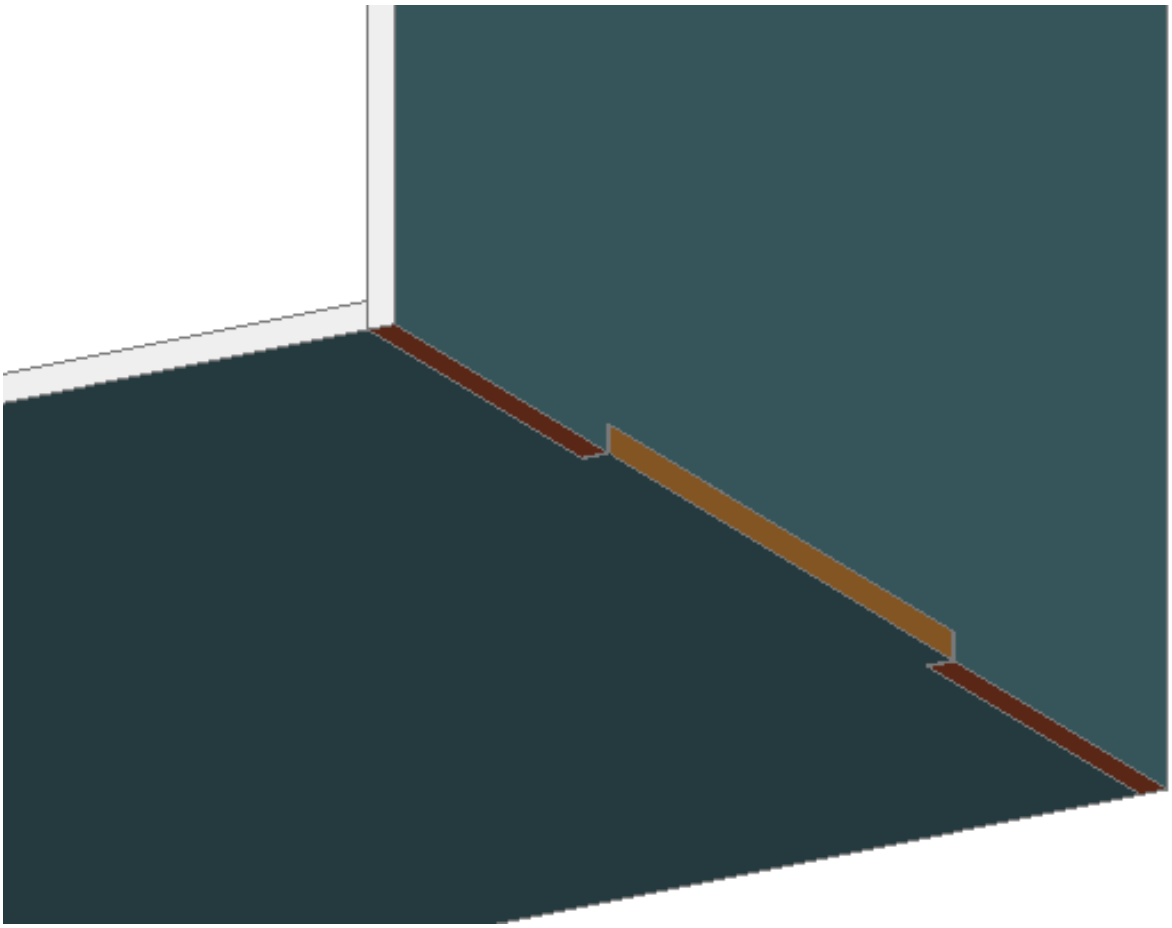

Figure 3.513

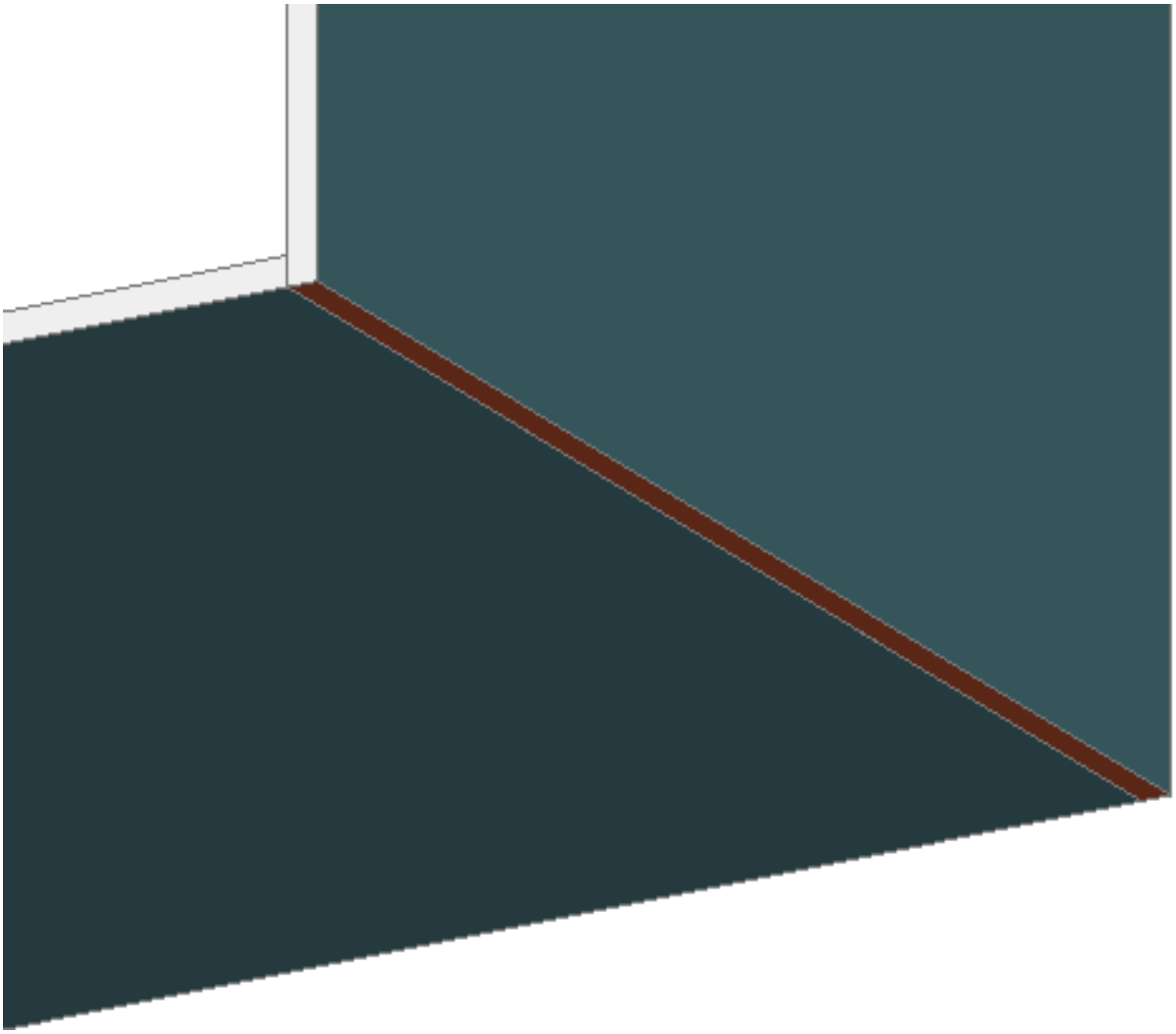

Figure 3.514

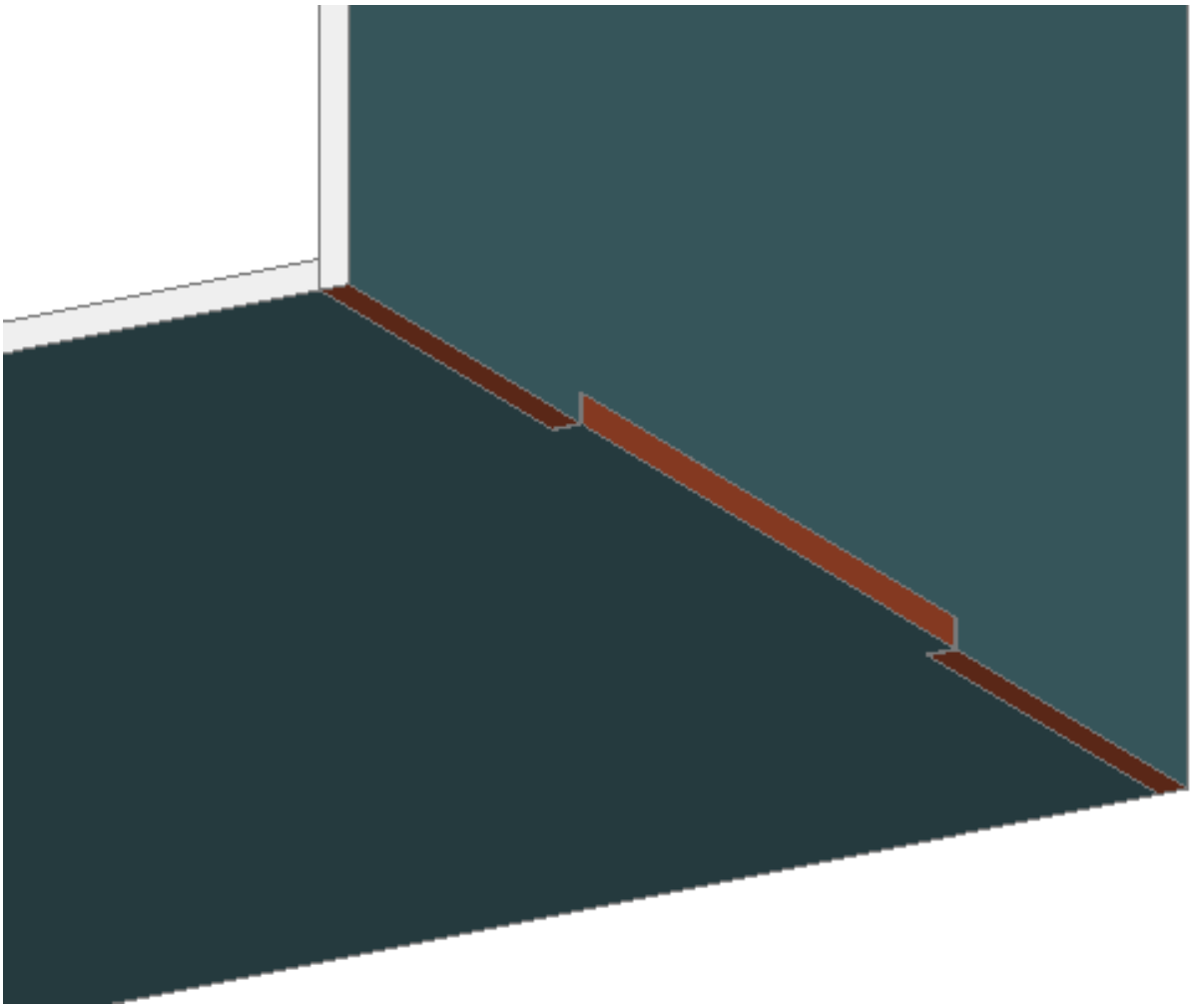

3.8.19 Creating and Splitting Lofted Bends

BricsCAD allows you to create or recognize (3.8.21) lofted sheet metal parts with curvilinear geometry, which can be manufactured using multiple bending.

General Procedure to Create a Sheet Metal Part with a Lofted Bend

1. Launch the SmLoft (6.28.22) command. Do one of the following:

   - Click the **Create Lofted Bend** tool button ( ) on the **Sheet Metal** toolbar.
   - Click the **Create Lofted Bend** tool button ( ) on the **Sheet Metal** ribbon bar.
   - Choose **Create Sheet Metal Loft** in the **Sheet Metal** menu.

   You are prompted: Select two cross sections:

2. Select two profile entities. (3.515) **You are prompted:** Set fillets Radius/Thickness/Single bend/<Flanges

Figure 3.515



   with bends>:

3. Press Enter to accept the default settings. A preview of the sheet metal part is created. **You are prompted:** Set fillets Radius/Thickness/Single bend/Flanges with bends or make thicken Both sides/Inside/<Outside>: (3.516 on the facing page)

4. Hit the CTRL key to choose the position of the sheet metal part thickness with respect to the source profiles: **Left**, **Center** or **Right**. If TIPS (1.8.2) is ON the tips widget displays.

5. Press Enter to create the sheet metal part. (3.517 on page 2374) If FEATURECOLORS (1.10.11) = ON, you can distinguish between the two flanges ( ) and the lofted bend ( ).

The properties of the lofted bend display in the Mechanical Browser (3.2.2): (3.518 on page 2374) Optionally select the lofted bend feature to edit its properties:

- **Number of subdivisions**: the number of flat regions in the unfolded representation of a lofted bend feature (the greater the number, the more bend lines will be added to the unfolded view for the lofted bend).

- **Force triangulation**: most of lofted bends can be unfolded using an intelligent algorithm of quad tessellation; however sometimes it might produce non-optimal results. In such cases set this property to **Yes** to switch to more straight-forward algorithm which creates triangle-like quads.

Figure 3.516



Tutorial: Lofted bends in BricsCAD Sheet Metal Click here (3.7.1) to watch

Figure 3.517



Figure 3.518

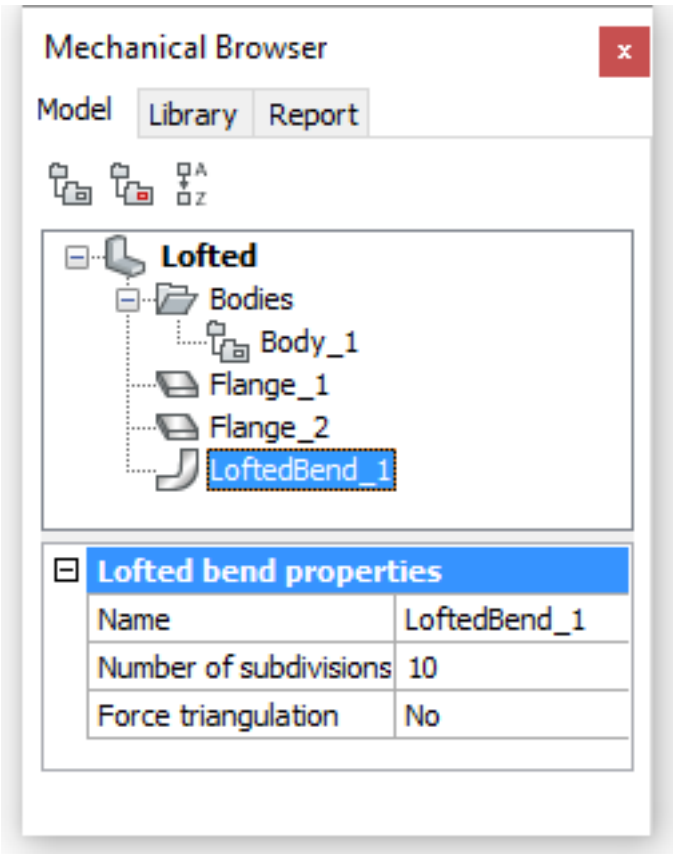

To Split a Lofted Bend

Lofted bends can split along a line on the lofted surface at an arbitrary point:

1. Do one of the following:

   - Click the **Split** tool ( ) on the **Sheet Metal** ribbon tab;
   - Choose **Split** the **Sheet Metal** menu;
   - Type **smsplit** in the command bar

   You are prompted: Select flange or lofted bend face:

2. Select a lofted bend face. **You are prompted:** Select point on lofted bend face:

3. Select a point on the lofted bend surface. (3.519)

Figure 3.519

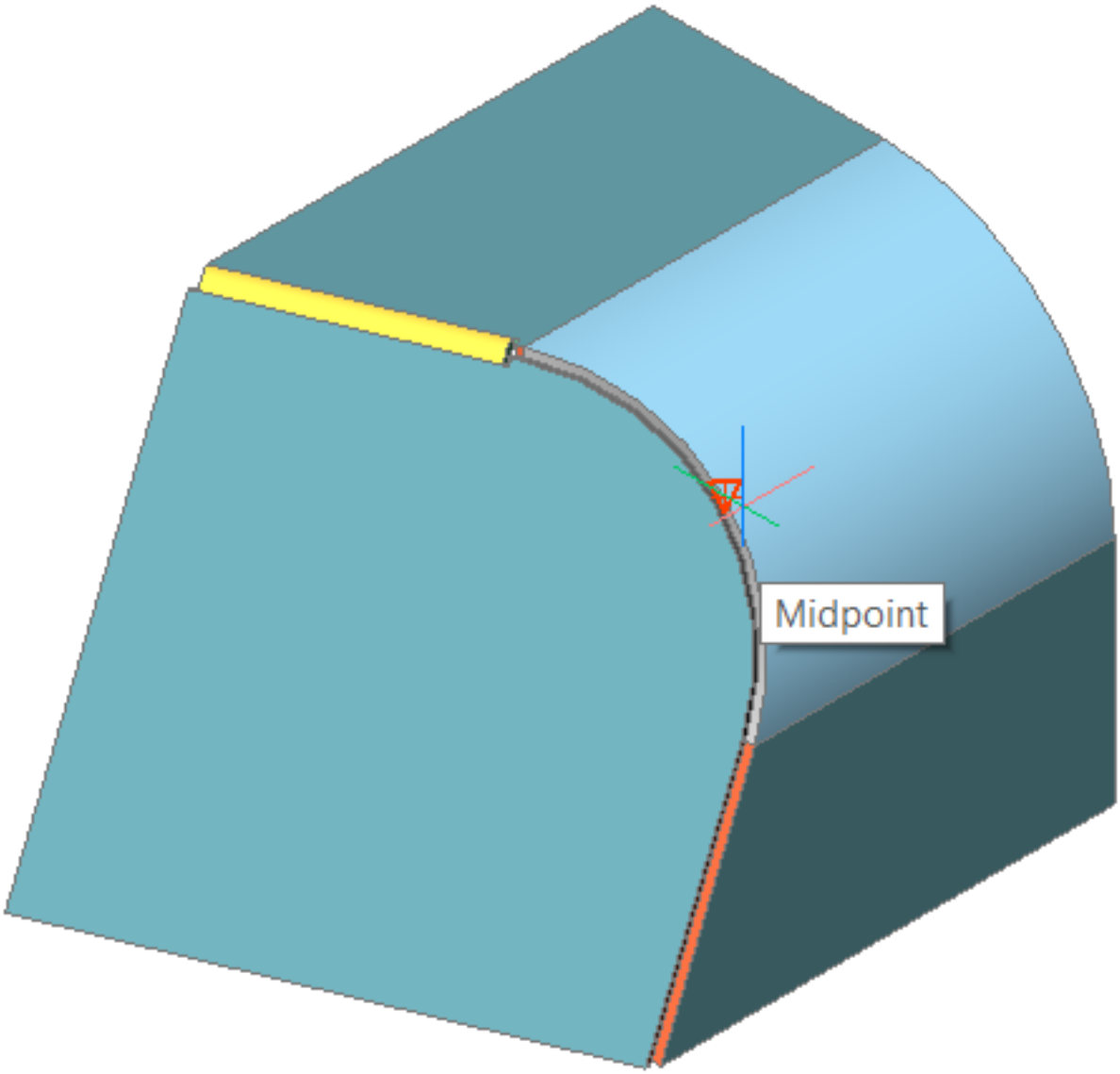

The lofted bend is split. If the connecting junction is dissolved, you can freely move the separated part. (3.520 on the following page) (3.521 on page 2377)

Figure 3.520

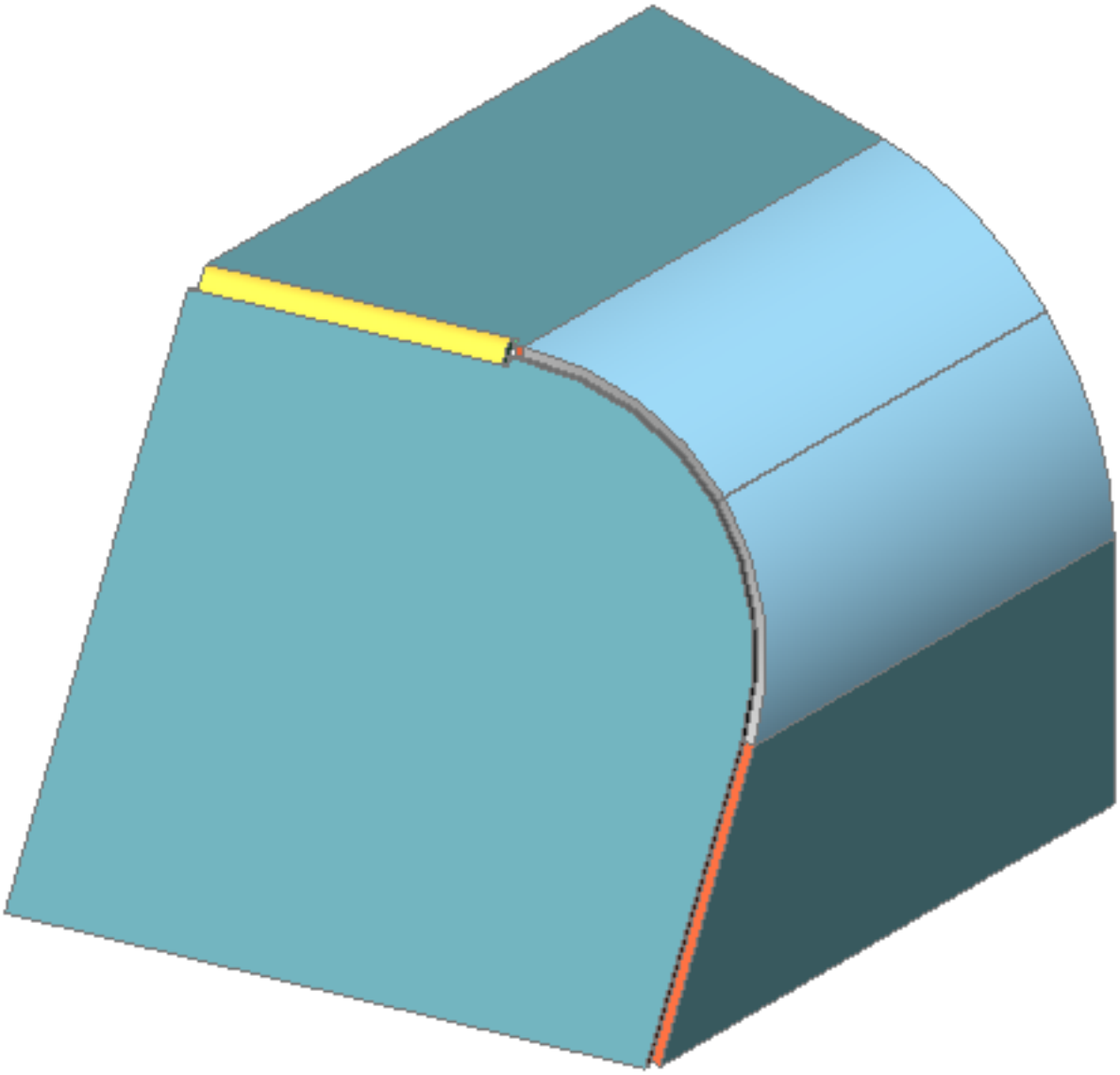

Figure 3.521

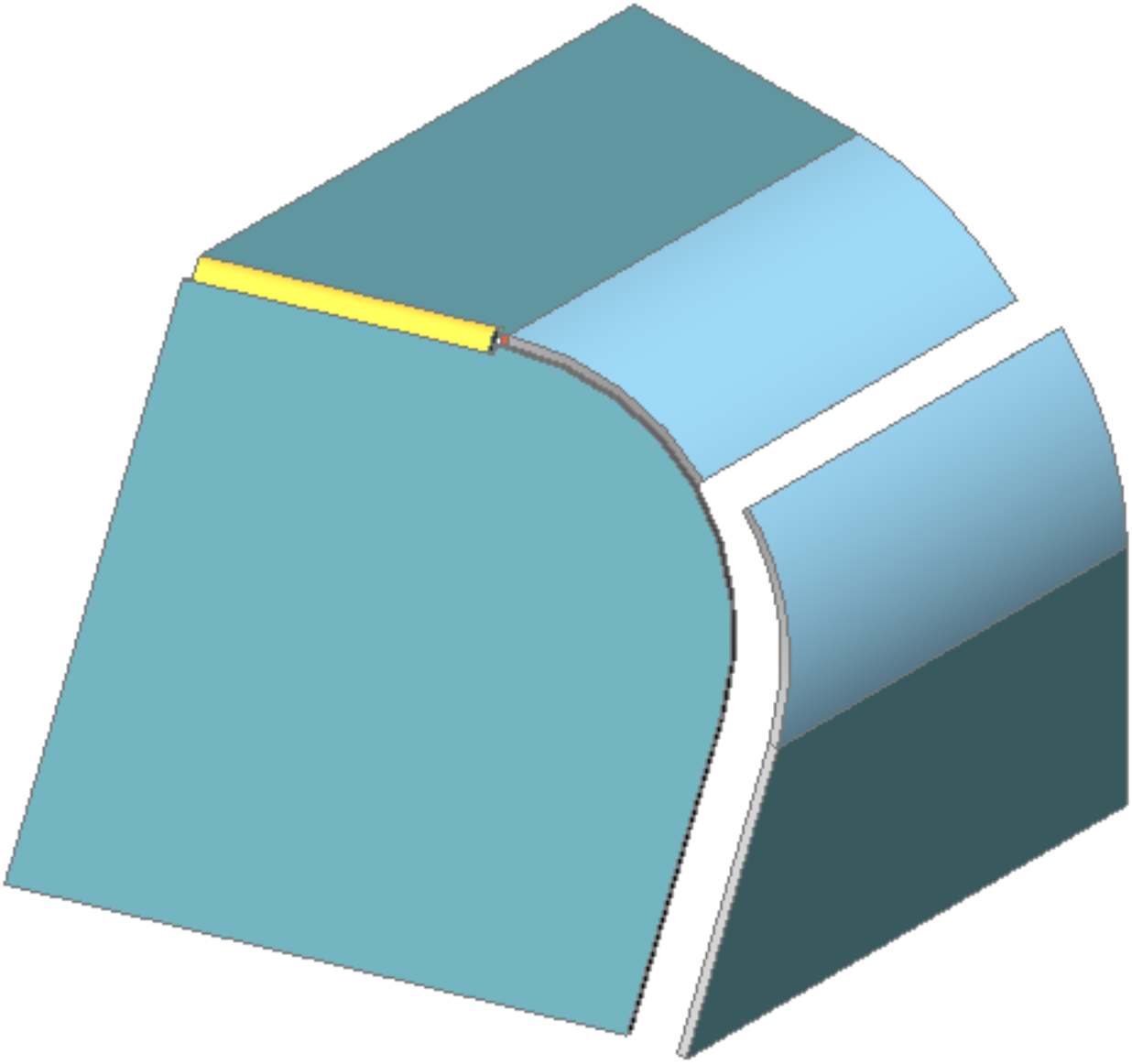

3.8.20 Bend Relief and Corner Relief Feature Operations

Commands: SMFLANGEEDGE (6.28.14), SMRELIEFCREATE (6.28.24), SMJUNCTIONSWITCH (6.28.21), SMRELIEFSWITCH (6.28.25) Reliefs are needed in sheet metal parts to avoid material tear when bent on press breaks. Basically you should not care about reliefs, because BricsCAD automatically creates all needed reliefs when you create a bend (implicitly or explicitly). However if you rework poor sheet metal parts, you may find it useful to create corner and bend reliefs with the dedicated tools.

Corner Reliefs and Junctions

When you create a flange using the SmFlangeEdge (6.28.14) command, adjacent to a bend edge a corner relief is created automatically in the corner where the three flanges meet. In addition a junction is created between the two flanges, which are not connected with a bend. (3.522)

Figure 3.522

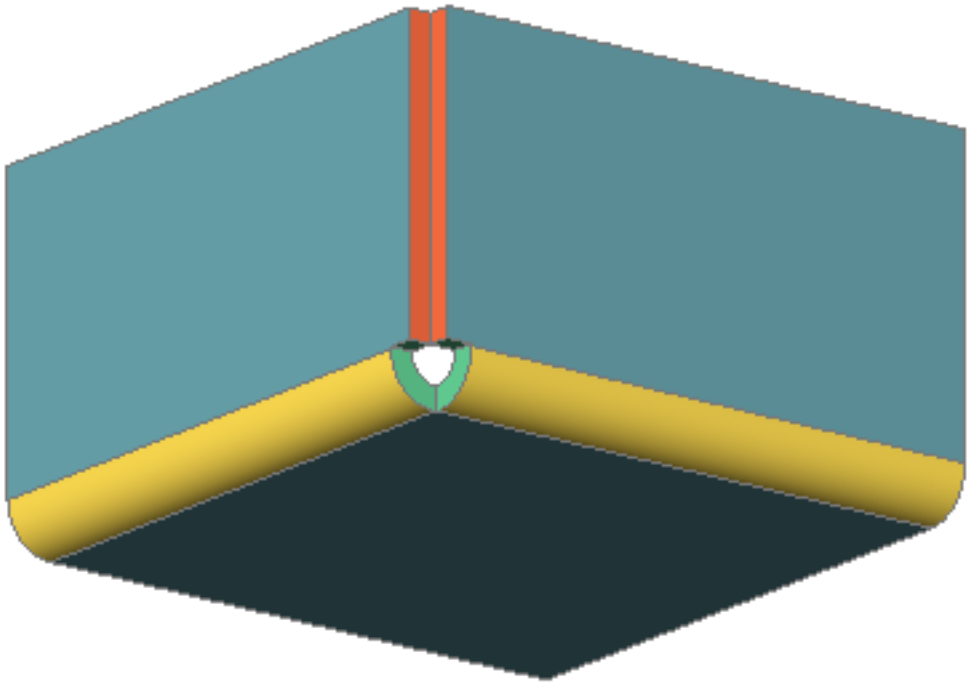

Tutorial: Designing from scratch in BricsCAD Sheet Metal Click here (3.7.12) to watch

Creating Missing Reliefs

1. Do one of the following:

   - Click the **Create Relief** tool button ( ) on the **Sheet Metal** ribbon tab.
   - Choose **Create Relief** in the **Sheet Metal** menu.
   - Type **smreliefcreate** in the command bar.

   You are prompted: Select a hard edge, bend face, flange face or 3D solid [Entire model]:

2. Select an item (see the note below). Enter relief size by bend radius ratio or [force Bend reliefs/Auto] <Auto>:

3. Do one of the following:

   - Press Enter or right click to accept the default bend radius ratio.
   - Type a value at the command prompt, then press Enter.

   The relief is created.

(3.526 on page 2382) Selected bend faces	(3.526 on page 2382) Created reliefs

NOTE

- The selected items can be a 3D solid with sheet metal features, a face or a hard edge of the solid.
- To create a relief locally, you can select one or two hard edges, one or two bends or a bend and a hard edge.
- If a 3D solid is selected the command recognizes the places where corner or bend reliefs are needed and creates them automatically.
- If two hard edges or two bends or a bend and a hard edge at a corner are selected, the command tries to create a corner relief.

Option **force Bend reliefs** forces creation of the bend relief even if there is no need to create a bend relief. As shown in the image below, there is no need to create a bend relief, but the geometry is different from rectangular cut.

(3.527 on page 2383) A bend relief is not needed because of a smooth transition of the geometry.	(3.528 on page 2384) A rectangular bend relief is created only if the option **force Bend reliefs** is enabled.

Switching the Bend Relief Type

The bend relief type can be switched between four types:

(3.529 on page 2384) Rectangular	(3.530 on page 2385) Smooth	(3.531 on page 2385) Round	(3.532 on page 2385) Rip

NOTES

- A **Rip** relief has a very small width of 0.001 * thickness. If you need to remove the relief completely, change its width to 0. This operation removes both the bend relief geometry and the bend relief feature.
- **Smooth**, **Round** and **Rip** bend relief types can be applied only if the current bend relief type is **Rectangular**.

Using the ribbon, menu or toolbar

1. To choose the desired relief type, do one of the following:
   - Click the **Relief** drop-down button in **Sheet Metal / Modify** panel on the ribbon and select **Switch to Rectangular**, **Switch to Smooth**, **Switch to Round** or **Switch to Rip**.
   - Click a tool button on the **SM Relief** toolbar: **Switch to Rectangular Relief** ( ), **Switch to Smooth Relief** ( ), **Switch to Round Relief** ( ) or **Switch to Rip Relief** ( ).
   - Choose the relief type in the **Sheet Metal / Relief** menu.

You are prompted: Select faces, 3d solids to switch reliefs to V-type [RECtangular/CIrcular/V-type/SMooth/RIp/ROund/EXtension/Entire model] <Entire model>:

2. Do one of the following:

   - Press Enter to apply the selected relief type to the entire model.
   - Click a neighboring flange or bend or a face of the bend relief.

   The bend relief is converted.

3. If the command has been called from the Ribbon, the command repeats the main prompt until you press the ESC key to stop.

Using the Quad

1. Hover over a neighboring flange or bend or a face of the bend relief. If the **Select Faces** option of the SELECTIONMODES (1.10.11) system variable is selected, the flange or face highlights; otherwise hold the CTRL key down when hovering until the face highlights.
2. Select the desired relief type in the **Sheet Metal** tab in the Quad (2.2.3). (3.523)

Figure 3.523

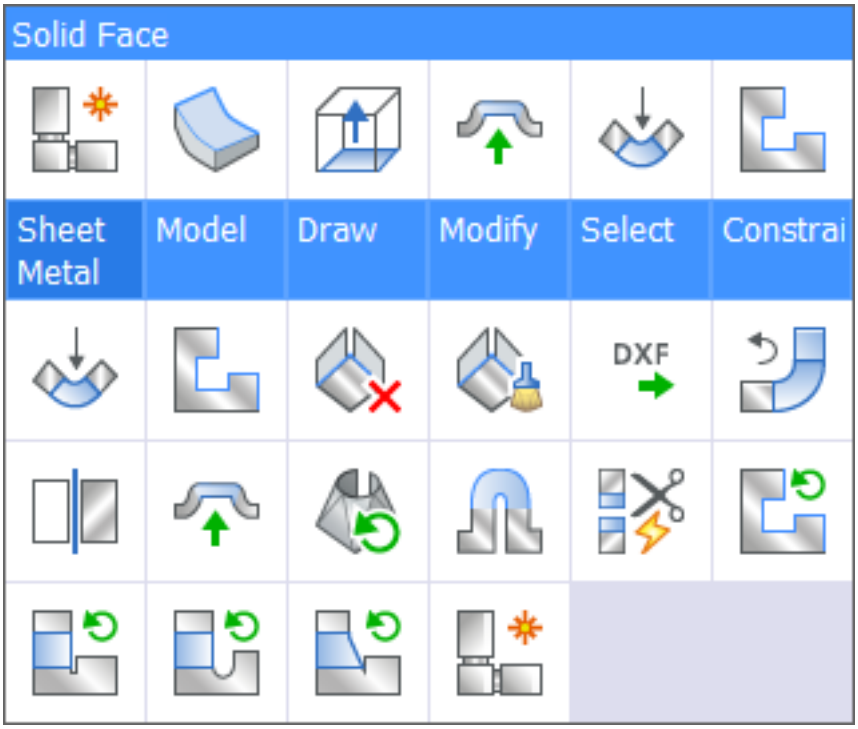

Switching the Corner Relief Type

The corner relief type can be switched between three types:

(3.533 on page 2386) Rectangular	(3.534 on page 2387) Circular	(3.535 on page 2387) V-type

Using the ribbon, menu or toolbar:

1. To choose the desired relief type, do one of the following:

   - Click the **Relief** drop-down button in **Sheet Metal / Modify** panel on the ribbon and select a relief type.
   - Click a tool button on the **SM Relief** toolbar.
   - Choose the relief type in the **Sheet Metal / Relief** menu.

   You are prompted: Select faces, 3d solids to switch reliefs to V-type [RECtangular/CIrcular/V-type/SMooth/RIp/ROund/EXtension/Entire model] <Entire model>:

2. Do one of the following:
   - Press Enter to apply the selected relief type to the entire model.
   - Click a neighboring flange or bend or a face of the corner relief.

   The corner relief is converted.

3. If the command has been called from the Ribbon, the command repeats the main prompt until you press the ESC key to stop.

Using the Quad:

1. Make sure the **Select Faces** option of the SELECTIONMODES (1.10.11) system variable is selected.
2. Hover over a neighboring flange or bend or a face of the corner relief.
3. Select the desired relief type in **Sheet Metal** command group in the Quad (2.2.3). (3.524)

Figure 3.524

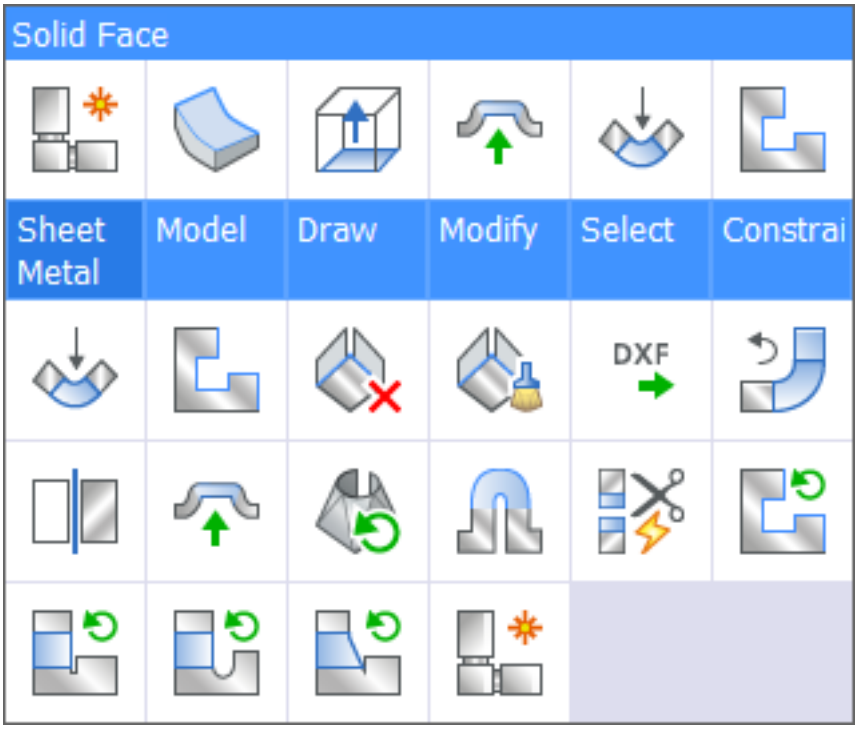

Figure 3.525

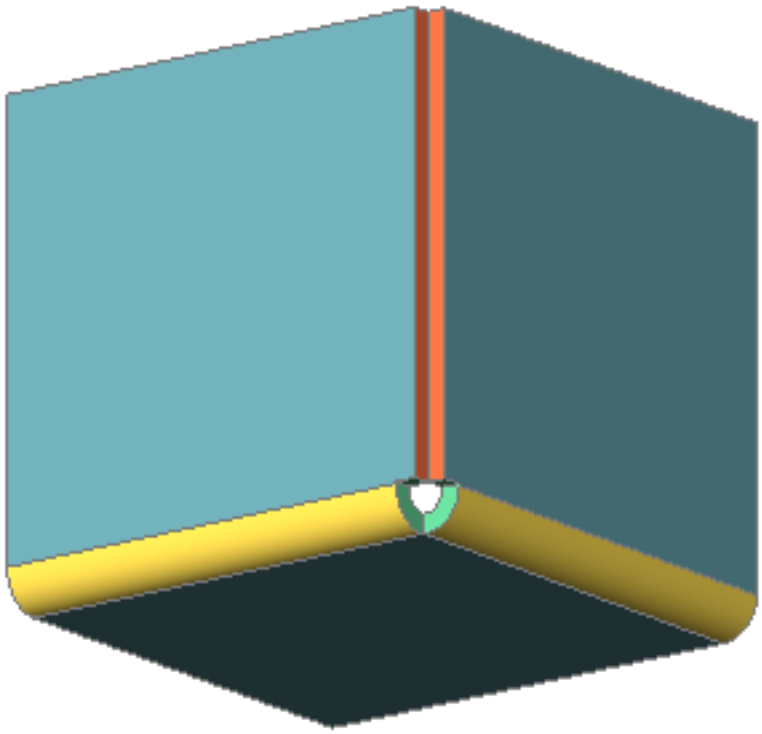

Figure 3.526

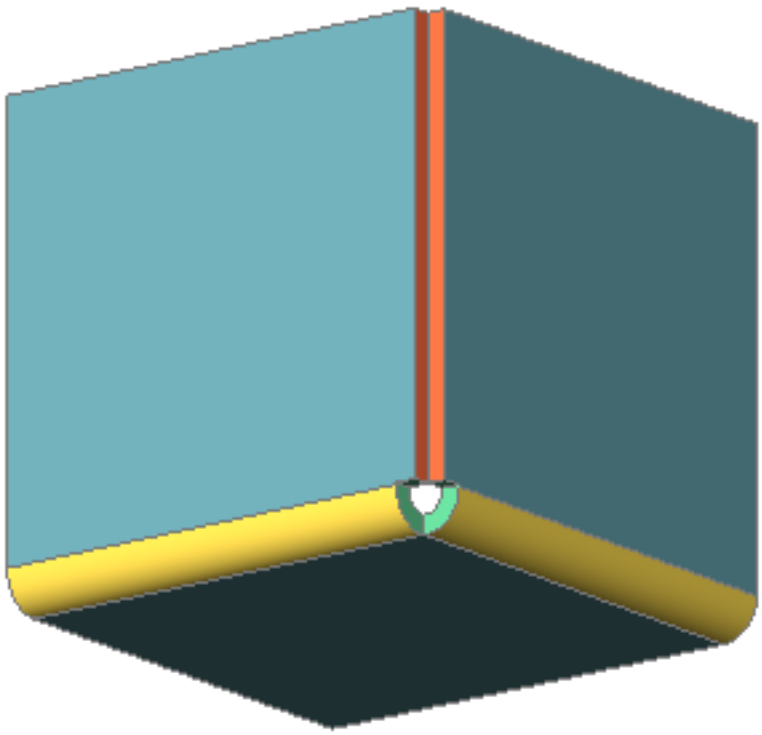

Figure 3.527



Figure 3.528



Figure 3.529

Figure 3.530

Figure 3.531

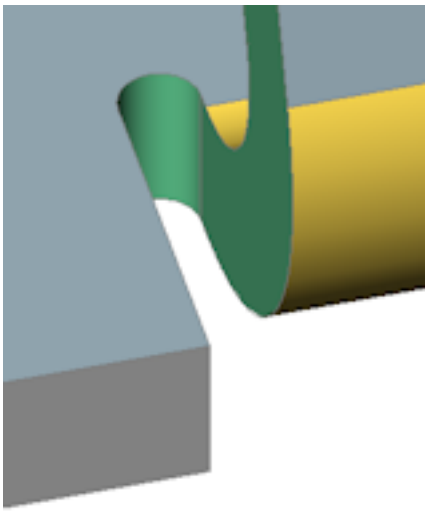

Figure 3.532

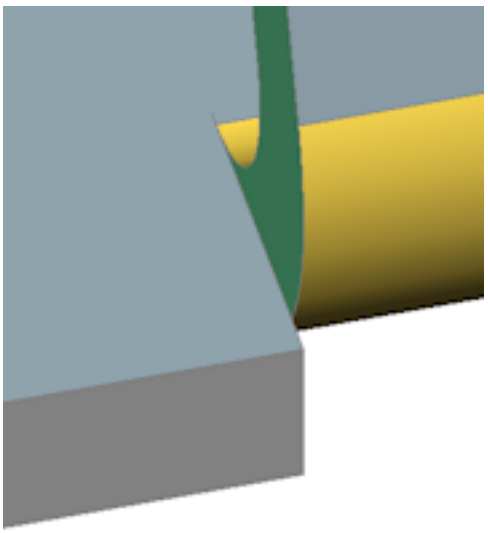

Figure 3.533

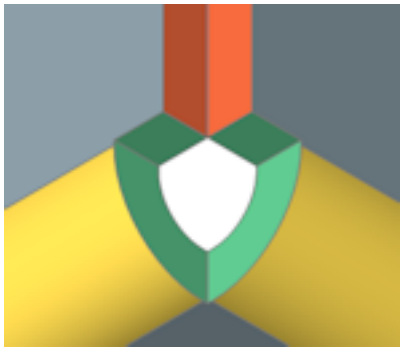

Figure 3.534

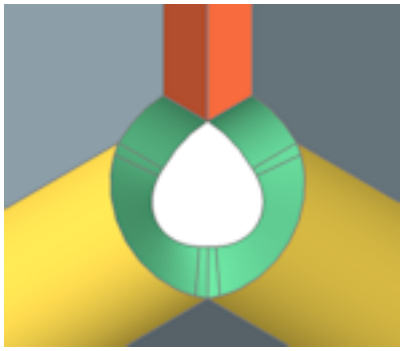

Figure 3.535

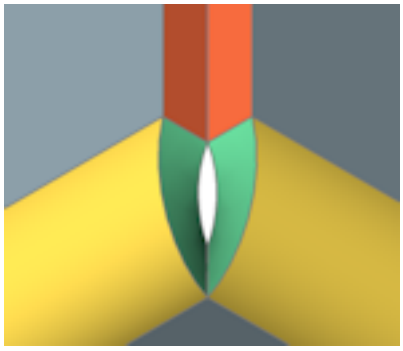

3.8.21 Converting to Sheet Metal and Repairing

Command: SMCONVERT (6.28.4), SMREPAIR (6.28.26)

To convert 3D geometry to a valid Sheet Metal part

A sheet metal part can be created from any 3D solid geometry, whether created in BricsCAD or imported from another CAD system. However, the geometry might not be a valid sheet metal model: missing bends and reliefs or thickness faces which are not orthogonal to the flange faces. BricsCAD Sheet Metal contains a dedicated toolset to convert such geometry to a valid sheet metal part and add all missing sheet metal features.

1. Do one of the following:

   - Click the **Convert to Sheet Metal** tool button ( ) on the **Sheet Metal** toolbar.
   - Click the **Convert to Sheet Metal** tool button ( ) on the **Sheet Metal** ribbon bar.
   - Choose **Convert to Sheet Metal** in the **Sheet Metal** menu.

   You are prompted: Select 3D solids or [Entire model] <Entire model>:

2. Select the 3D solid to convert.
3. **You are prompted:** Select 3D solids or [Entire model] <Entire model>:
4. Press Enter to convert the 3D solid to a sheet metal part.

The properties of the sheet metal part display in the Mechanical Browser for Sheet Metal (3.8.5).

NOTE

Converted bodies can be unfolded or exported to .dxf or .osm file formats for processing by a CAM system. In some cases it might be necessary to fix converted bodies before unfolding/exporting:

- Create missing reliefs: SmReliefCreate (6.28.24) command.
- Convert hard edges to bends or junctions: SmBendCreate (6.28.2) and SmJunctionCreate (6.28.20) commands.
- Split flanges and lofted bends: SmSplit (6.28.31) command.
- Repair
- sheet metal bodies: SmRepair (6.28.26) command.

To repair a Sheet Metal part

A sheet metal part may have inaccuracies in geometry and topology or sheet metal design issues, which is often the case for imported parts which are designed in geometrical kernels different from ACIS. Examples of such problems are:

- thickness faces, which are not perpendicular to the flange/bend faces.
- lofted bends are not-tangential to the adjacent flanges/bends.
- wrong bends.
- general ACIS issues.

Such problems can prevent editing operations from being executed successfully. The recommended workflow to fix such problems is:

- Execute the DmAudit (6.12.2) command to fix general modeling issues.
- Execute the SmRepair (6.28.26) command.

To repair a Sheet Metal body

Sheet metal bodies with thickness faces, which are not perpendicular to the flange/bend faces, cannot be correctly manufactured using traditional tools.

1. Do one of the following:

   - Click the **Repair Sheet Metal** tool ( ) on the **Heal** panel of the **Sheet Metal** ribbon tab;
   - Click the **Repair Sheet Metal** tool ( ) on the **Sheet Metal** toolbar;
   - Choose **Repair Sheet Metal** in the **Sheet Metal** menu;
   - Type **smrepair** in the command bar.

   You are prompted: Select flange face or lofted bend face to repair or [switch on Local repairing/Scan for lost details]:

2. Select the face to be repaired.

(3.536 on the following page) The same model before ...	(3.537 on the next page) ... and after applying a repair operation:

When the model has wrong bends SmRepair transforms them to regular bends:

(3.538 on the following page) Wrong bends, which have a non-tangential connection with the flanges.	(3.539 on page 2391) Correct bends after repairing.

Form features are translated to the new repaired model:

(3.540 on page 2391) Model before repairing	(3.541 on page 2391) The form feature has not been changed while a hole, which is not a form feature, is orthogonalized.

To repair a Sheet Metal body with lofted bends

1. Do one of the following:

   - Click the **Repair Sheet Metal** tool ( ) on the **Heal** panel of the **Sheet Metal** ribbon tab.
   - Click the **Repair Sheet Metal** tool ( ) on the **Sheet Metal** toolbar.
   - Choose **Repair Sheet Metal** in the **Sheet Metal** menu.
   - Type **smrepair** in the command bar.

   You are prompted: Select flange face or lofted bend face to repair or [switch on Local repairing/Scan for lost details]:

2. Select a face of a flange or a lofted bend. The selected face provides the surface to be thickened.

(3.542 on page 2392) Before: the lofted bend is not tangent to the flange. Unfolding is impossible.	(3.543 on page 2392) After: notice the difference in the connection of the blue lofted bend with the top flange, which is smooth now. Unfolding is possible.

Option: If the **SmRepairLoftedBendMerge** user preference is ON, adjacent lofted bends with a tangential connection are merged to a single lofted bend.

Figure 3.536



Figure 3.537



Figure 3.538

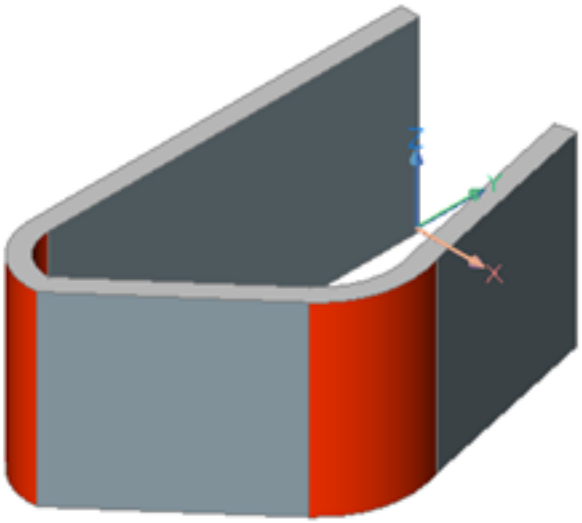

Figure 3.539

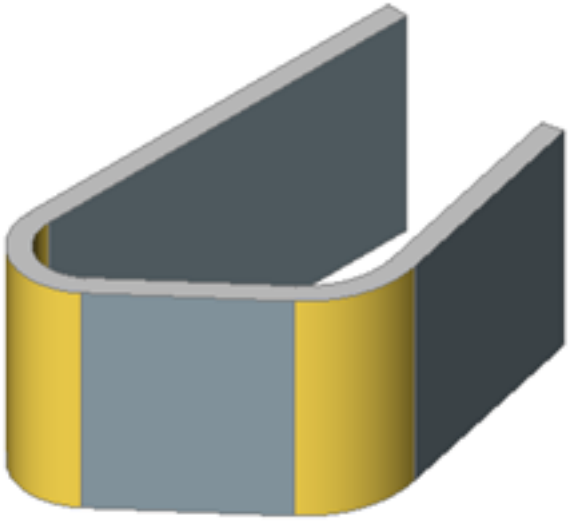

Figure 3.540



Figure 3.541



Figure 3.542



Figure 3.543



3.8.22 Unfolding Sheet Metal Parts and Exporting to CAM

Command: SMUNFOLD (6.28.32) Sheet metal parts can be designed in many different ways (3.8.2). To manufacture the sheet metal part a flat pattern with bend annotations is needed, which is then used in a CAM system to program CNC machines, such as laser cutters and a press breaks. This flattening operation is called unfolding.

Unfolding a sheet metal body

The SmUnfold (6.28.32) command unfolds sheet metal parts. BricsCAD automatically creates a solid body corresponding to the flat metal sheet needed to manufacture the sheet metal part using bending techniques. This sheet is placed on the XY-plane and is oriented along the coordinate axes similarly to the orientation of the initial body in 3D space. To change the orientation of the unfolding in OZ axis, run the SmUnfold (6.28.32) command again and select the opposite face of the initial body. Form features are unfolded according to the value of the SMDEFAULTFORMFEATUREUNFOLDMODE (1.10.11) system variable. The options are:

- **Keep** (0): allows to keep form features geometry on the unfolded representation.

(3.546 on page 2396) 3D model and unfolded body	(3.547 on page 2396) 2D

- **Remove** (1): removes the form feature geometry from the unfolded representation.

(3.548 on page 2396) 3D model and unfolded body	(3.549 on page 2396) 2D

- **Project** (2): generates a form feature symbol by projecting the form feature edges onto the flange plane.

(3.550 on page 2397) 3D model and unfolded body	(3.551 on page 2397) 2D

- **Contour** (3): generates a form feature symbol by projecting the external contour and holes of the form feature onto the flange plane.

(3.552 on page 2397) 3D model and unfolded body	(3.553 on page 2397) 2D

- **Symbol** (4): creates the unfold symbol on the **UNFOLD_SYMBOL_UP** or **UNFOLD_SYMBOL_DOWN** layer depending on the direction of the form feature.

(3.554 on page 2398) 3D model and unfolded body	(3.555 on page 2399) 2D

The unfold mode for the current sheet metal part can be set in Mechanical Browser (3.2.2). (3.544 on the following page)

Figure 3.544

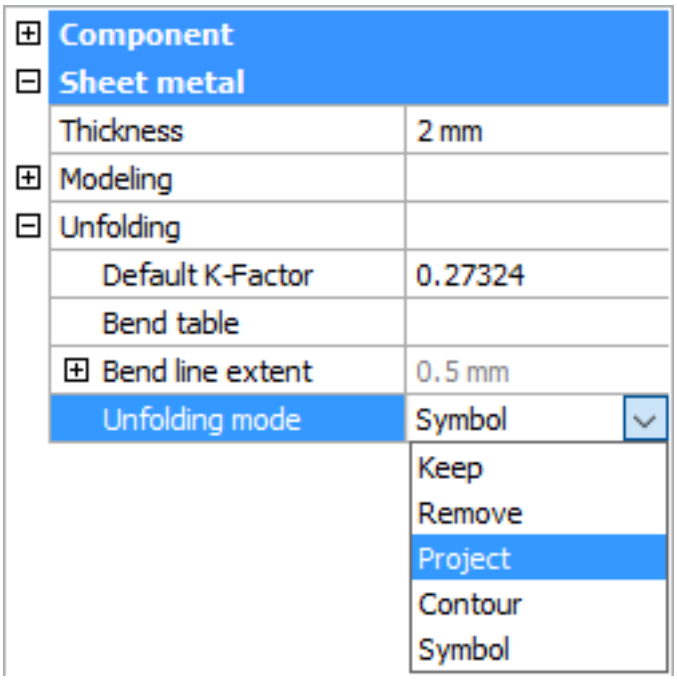

To unfold a sheet metal body

1. Launch the SmUnfold (6.28.32) command. **You are prompted:** Select a flange or lofted bend face to start unfolding [Associative]:
2. Select a face on sheet metal part. **You are prompted:** Select position of the unfolded body:
3. Specify a point. **You are prompted:** Validate the unfolded body and select an option [save 2D geometry/save 3D geometry/Optimize bend annotations/Keep] <Keep>
4. Do one of the following:
   - Save the unfolded 3D solid in a separate drawing file.
   - Convert the unfolded 3D solid to a 2D drawing file (*.dwg or *.dxf)
   - Rearrange the bend annotations.
   - Keep the block with the unfolded part in the sheet metal part model.

The SmUnfold command takes the deformation of the sheet metal material during bending into account. When a flat sheet of metal is bent into a 3D part with a bending tool (e.g. a press break), the material is plastically deformed, which means it is compressed at the inside of the bend and stretched at the outside. As a result the length of the part measured along its surface is different in the flat and bend states. BricsCAD is able to automatically compute the proper unfolded length of your part based on the material deformation properties. These properties can be defined by setting the value of K-Factor (3.8.7) parameter or by attaching a Bend Table (3.8.8).

Tutorial: Rework an imported model in BricsCAD Sheet Metal Click here (3.7.11) to watch

Managing layer properties of the 2D geometry

The 2D geometry generated by the SmUnfold (6.28.32), SmExport2d (6.28.7), and SmAssemblyExport (6.28.1) commands has different colors for contours, bend lines up, bend lines down, overall dimensions, form features up, form features down, bend annotations and attributes. You can set the colors differently in the **Sheet Metal/Commands/Layers for unfolding** settings group on the Settings dialog (1.10.11). Each entity type is placed on a dedicated layer of which the color is controlled through a series of user preferences: (3.545 on the next page) If the 2D geometry of a form feature was taken from a library (3.8.25) component, its properties are controlled by the properties of this component at the moment of insertion. There are two other modes of **Unfolding Mode** which lead to generation of 2D geometry for form features: **Project** or **Contour**, in these modes 2D geometry will be generated automatically from 3D geometry and its appearance will be controlled by **Form Features Up Layer** and **Form Features Down Layer** settings groups.

Figure 3.545

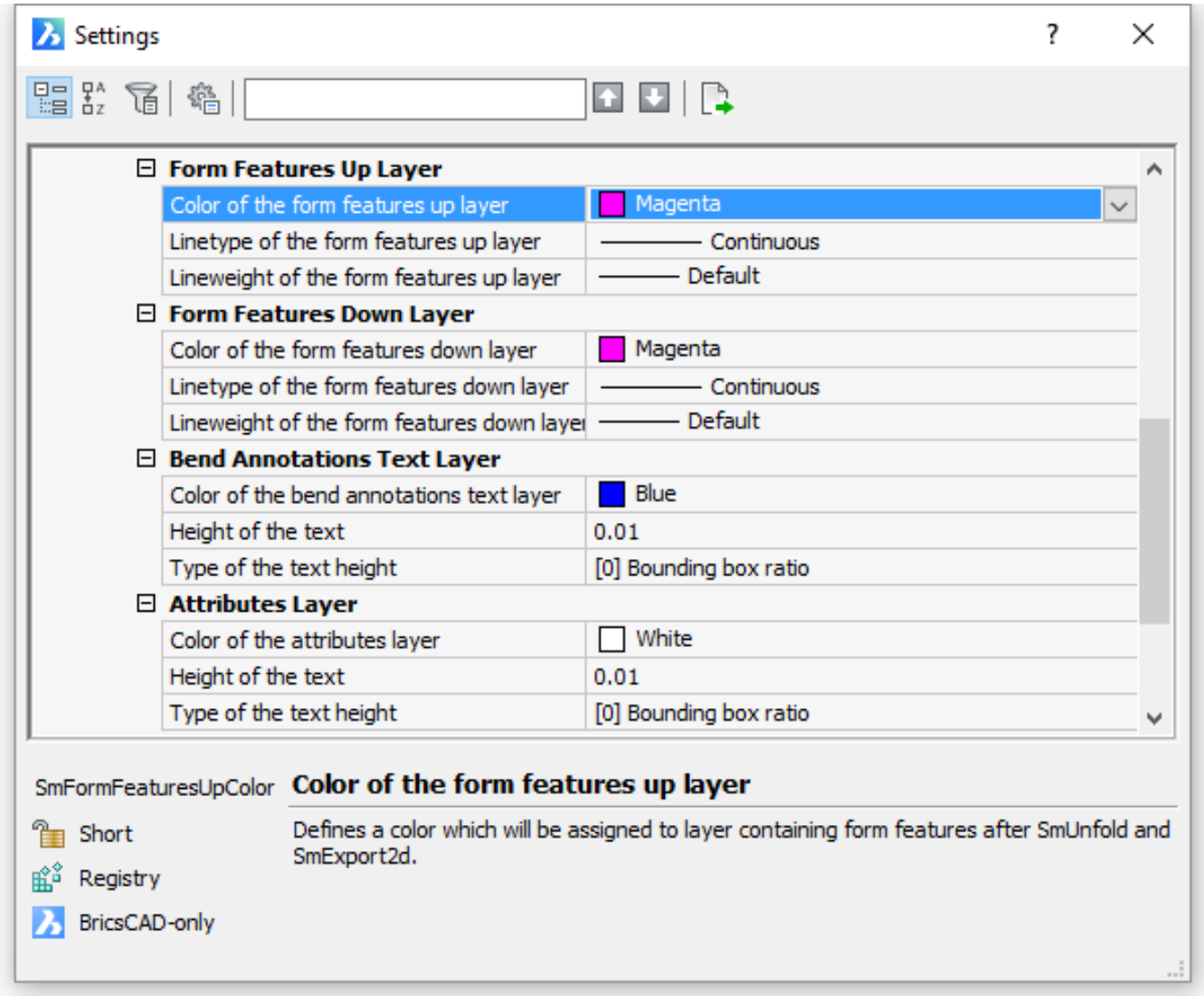

To export a sheet metal body

Sheet metal parts created or edited in BricsCAD can be then processed by different CAM systems (such as JET-CAM or CADMAN-B) to generate NC code for cutting and bending machines. The user preference controls the **save 2D geometry** option of the SmUnfold (6.28.32) command to customize the .dxf file to be compatible with the list of popular CAM systems. The SmExport2d (6.28.7) command exports the unfolded representation of a sheet metal body as a 2D profile in *.DXF or *.DWG file format. The SmExportOSM (6.28.8) command exports a sheet metal solid to the *.OSM (Open Sheet Metal) file format (native for the CADMAN-B CAM system).

To export an assembly with sheet metal parts to .dxf

The SmAssemblyExport (6.28.1) command searches the assembly tree for sheet metal design and exports it to a *.DXF file. As a result, a set of *.DXF files, sorted by thickness in different subfolders is created in the output folder. The command generates a HTML report which allows to control the output. Most of the sheet metal parts will be processed automatically. Poor sheet metal parts will be reported by the command to be reworked manually.

Figure 3.546

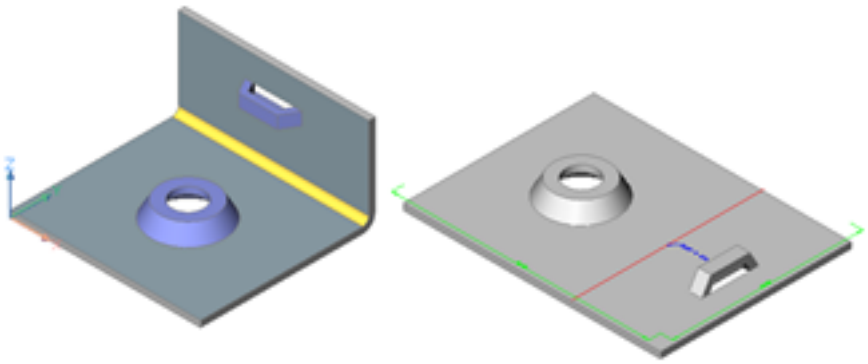

Figure 3.547

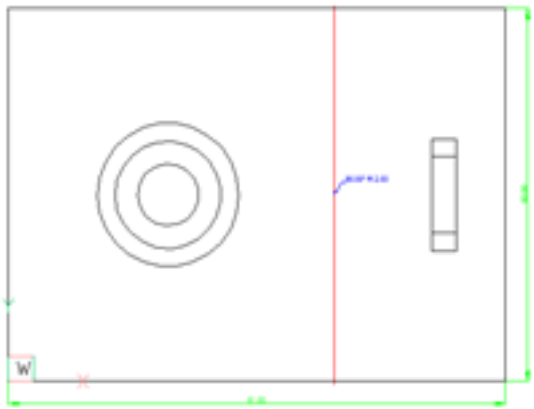

Figure 3.548

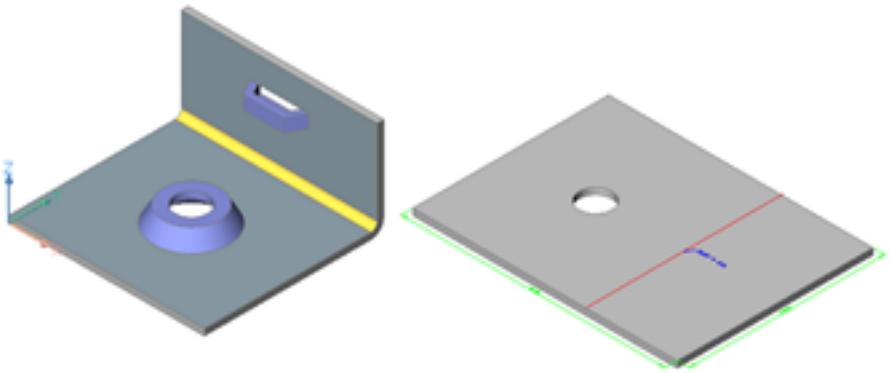

Figure 3.549

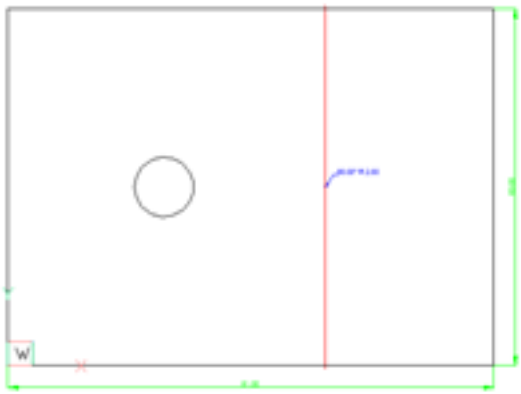

Figure 3.550

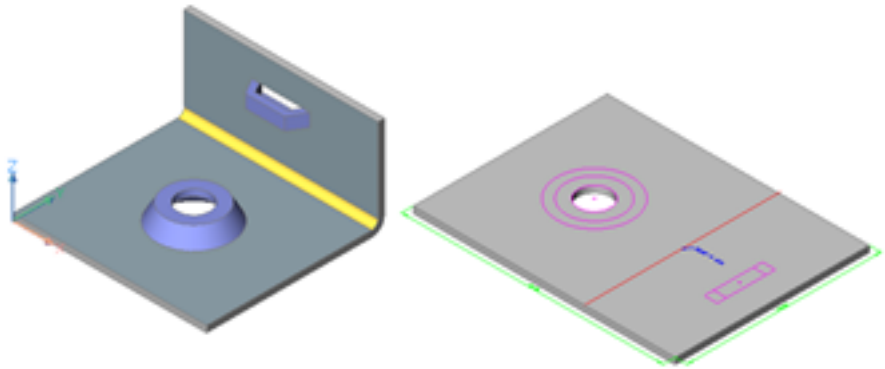

Figure 3.551

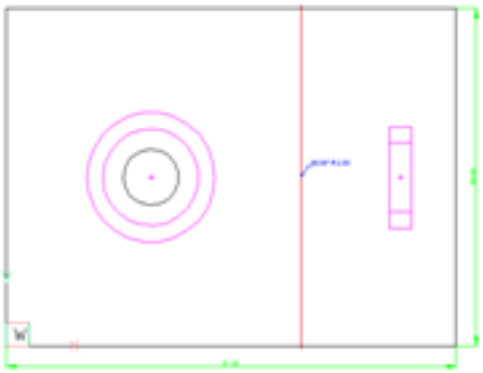

Figure 3.552

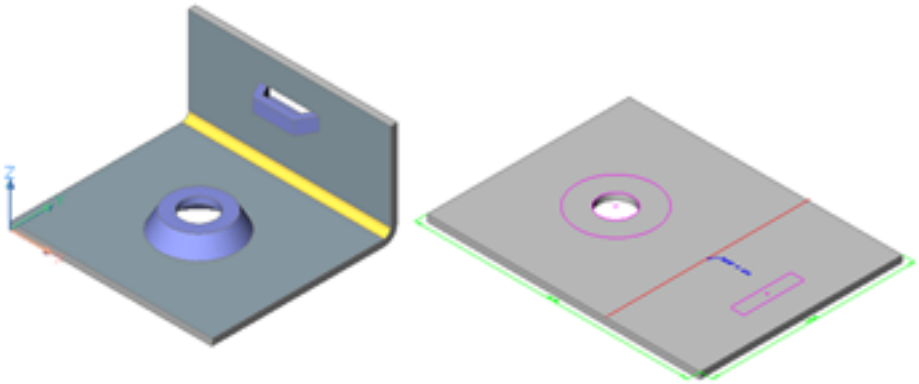

Figure 3.553

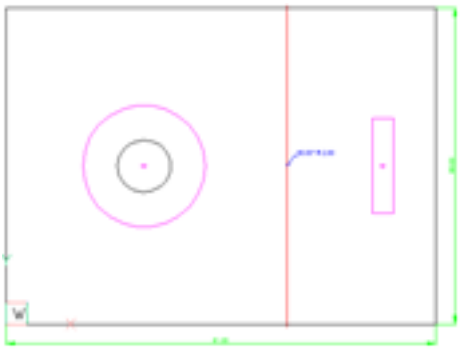

Figure 3.554

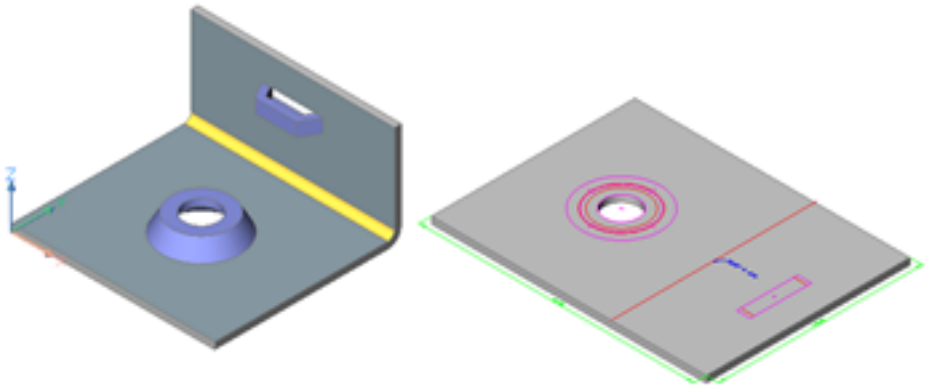

Figure 3.555

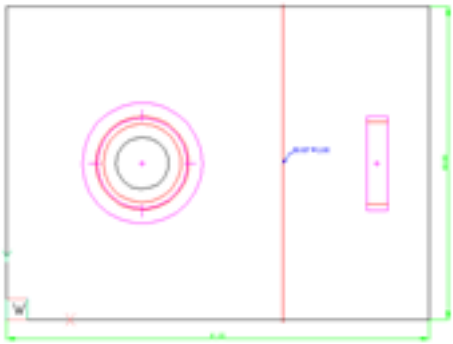

3.8.23 Smart Features

The Smart Features technology manages local intelligent update of the geometry after Sheet Metal commands are executed. The behavior is controlled through the **SmSmartFeatures** user preference. (3.556) Two options are

Figure 3.556

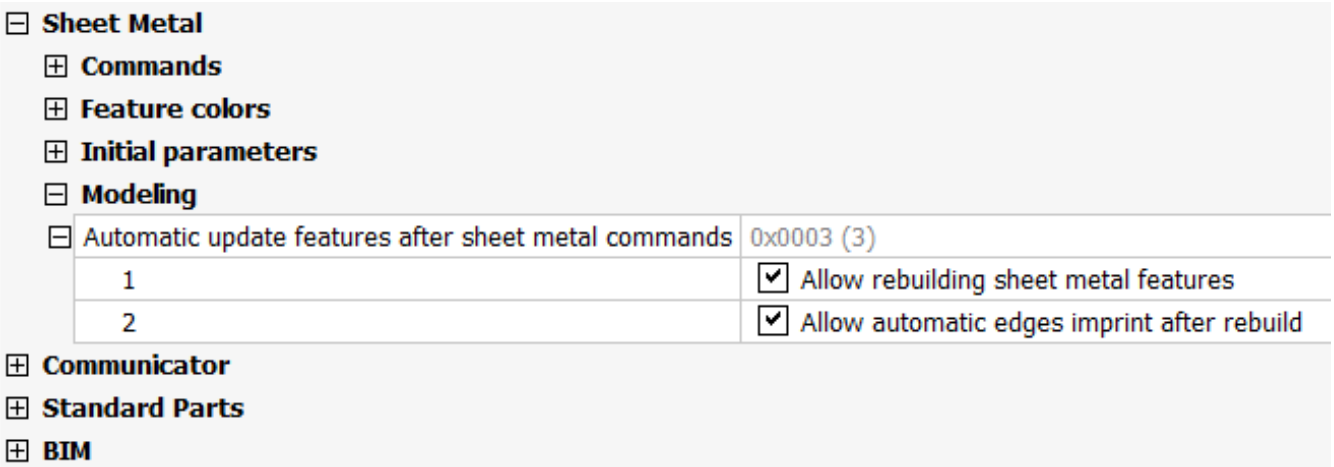

available (more to come in the future):

- Allow rebuilding sheet metal features:
  - corner relief is transformed into two bend relief after executing SmSplit (6.28.31) on a flange
  - unnecessary reliefs are removed
- Allow automatic edges imprint after rebuild: automatic imprinting edges for thickness faces.

Note: Always keep Smart Features options ON, unless inconsistent behavior occurs.

Transformation of a corner relief into bend reliefs

When splitting a top flange by a line into two separate parts, the corner relief is transformed into two bend reliefs. (3.557 on the next page)

(3.562 on page 2405) (3.561 on page 2404) Smart features create bend reliefs automatically, which can then be switched to smooth.	(3.562 on page 2405) Without smart features the corner relief is kept and cannot be switched.

Figure 3.557

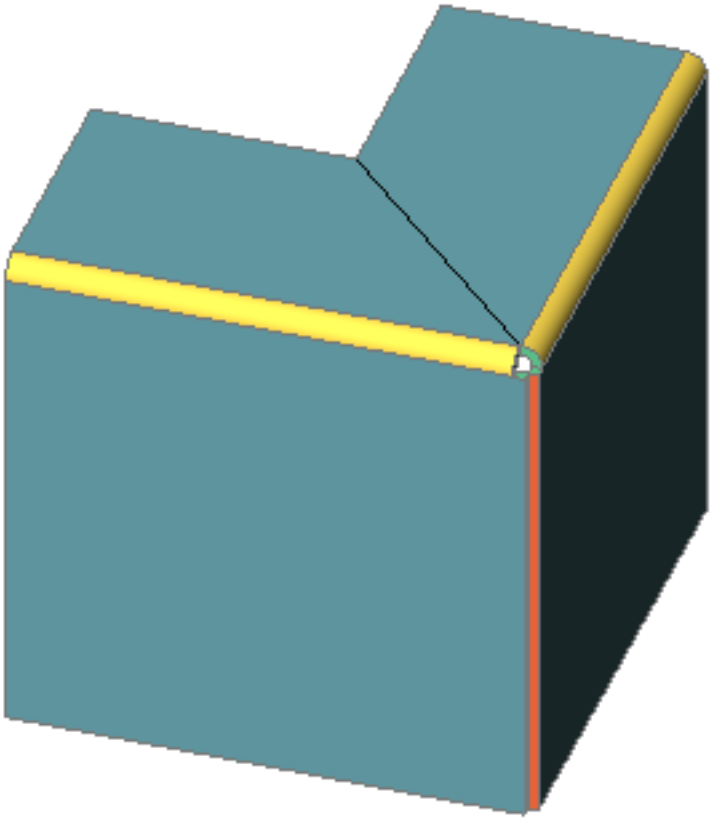

Removing unnecessary cuts

In the model below exists a corner relief cut, which is needed to prevent the material from being stretched. (3.558 on the next page) When the top bend is converted into a junction, we get to separate parts. The smart features automatically remove the now unnecessary relief.

(3.563 on page 2405) Smart features automatically fill unnecessary cuts, thus simplifying the geometry.	(3.564 on page 2406) Without smart features the corner relief still exists.

Figure 3.558



Automatic imprinting of edges

Imprinted edges on thickness faces separate them into areas which can be reworked automatically, i.e. localized junctions can be converted into bends, see Bend, Lofted Bend and Junction Feature Operations (3.8.16) for more details. Without automatically imprinted edges the SmImprint (6.28.19) command is needed here. In the example below we will separate a flange using junctions. We turn 'Rebuilding sheet metal features' ON, and then use 'Automatic edges imprint after rebuild'. (3.559 on the facing page)

(3.565 on page 2406) (3.566 on page 2407) Allow automatic edges imprint after rebuild = ON Junction faces are split correctly.	(3.567 on page 2408) (3.568 on page 2409) Allow automatic edges imprint after rebuild= OFF Junction features overlap each other.

Figure 3.559

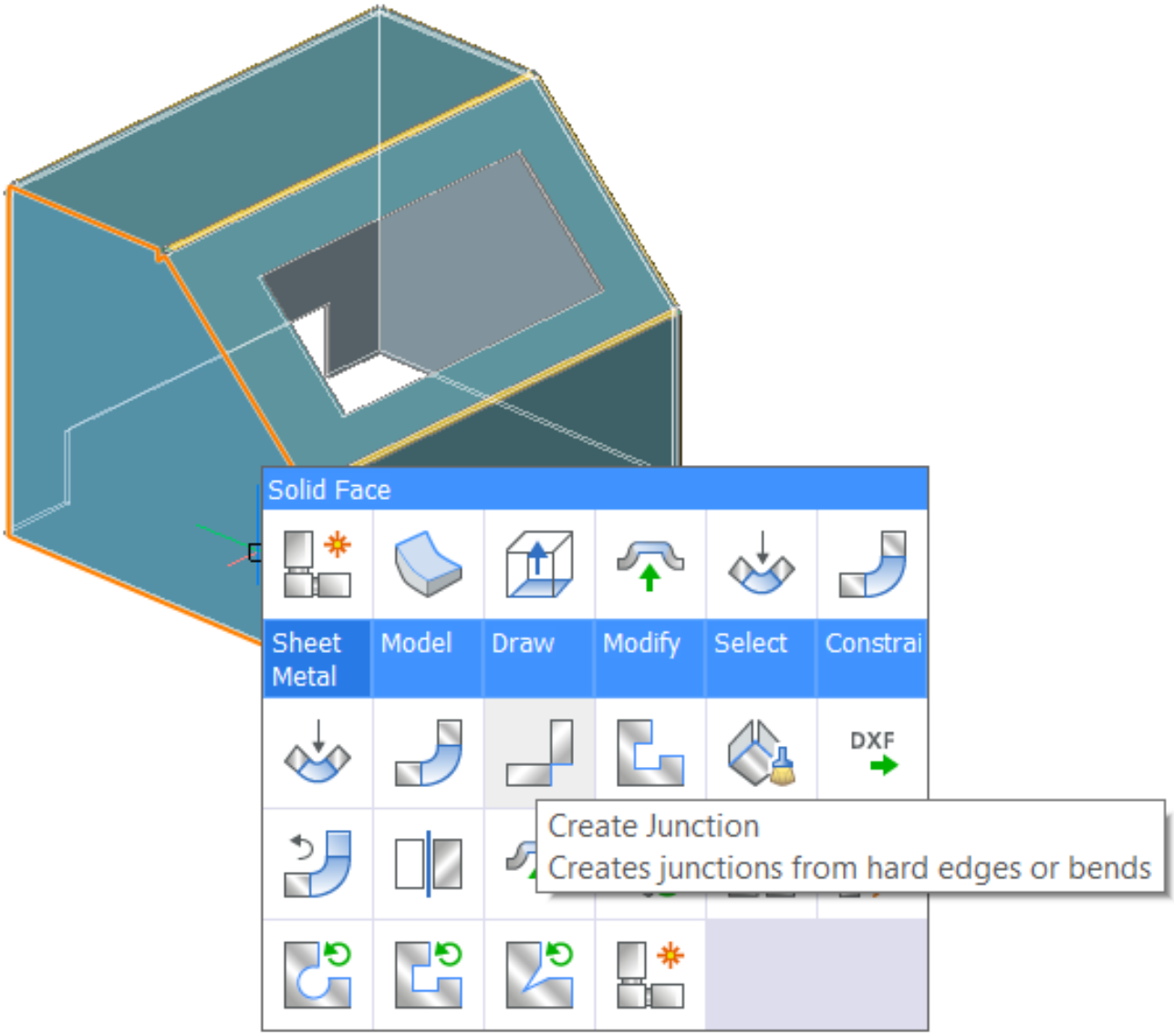
Solid Face
Sheet Metal
Model
Draw
Modify
Select
Constrai
DXF
Create Junction
Creates junctions from hard edges or bends

Figure 3.560

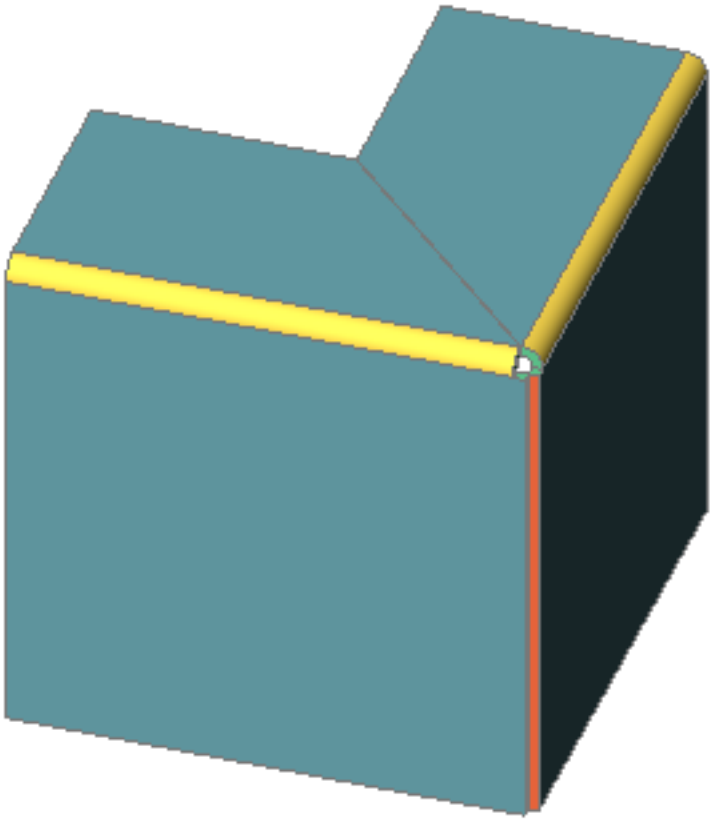

Figure 3.561

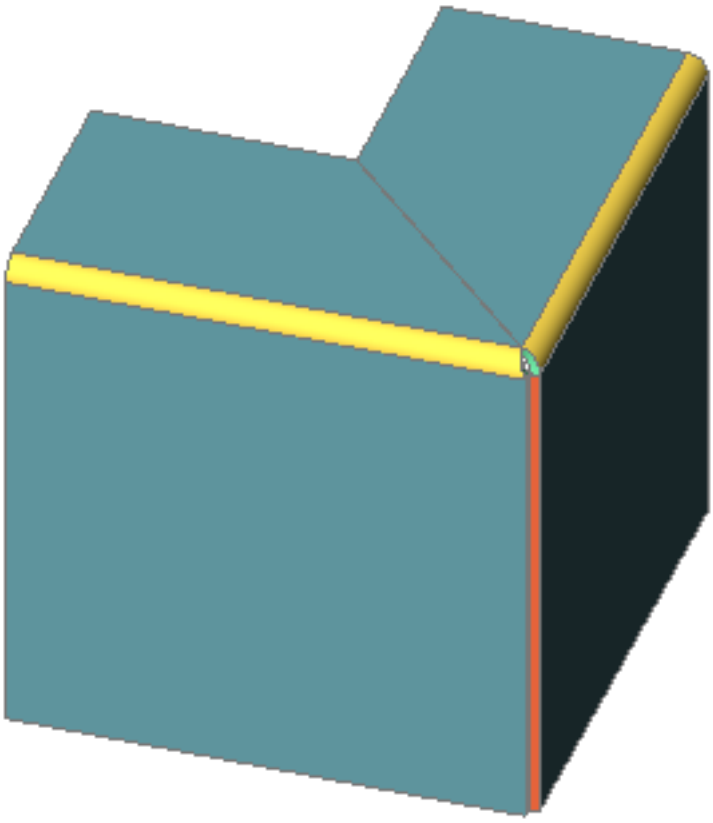

Figure 3.562

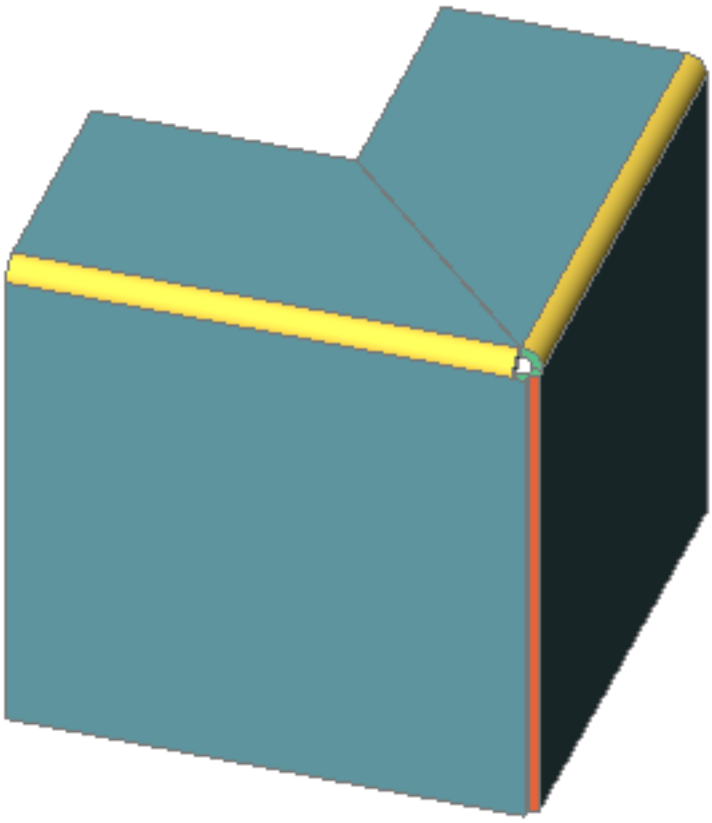

Figure 3.563



Figure 3.564



Figure 3.565

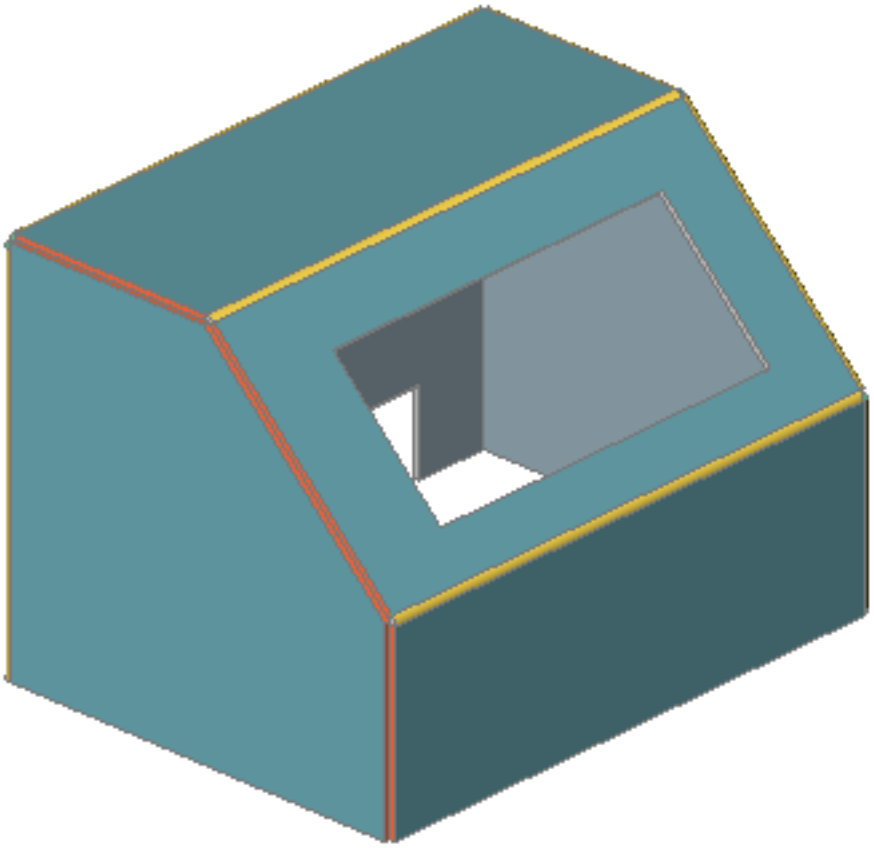

Figure 3.566



Figure 3.567

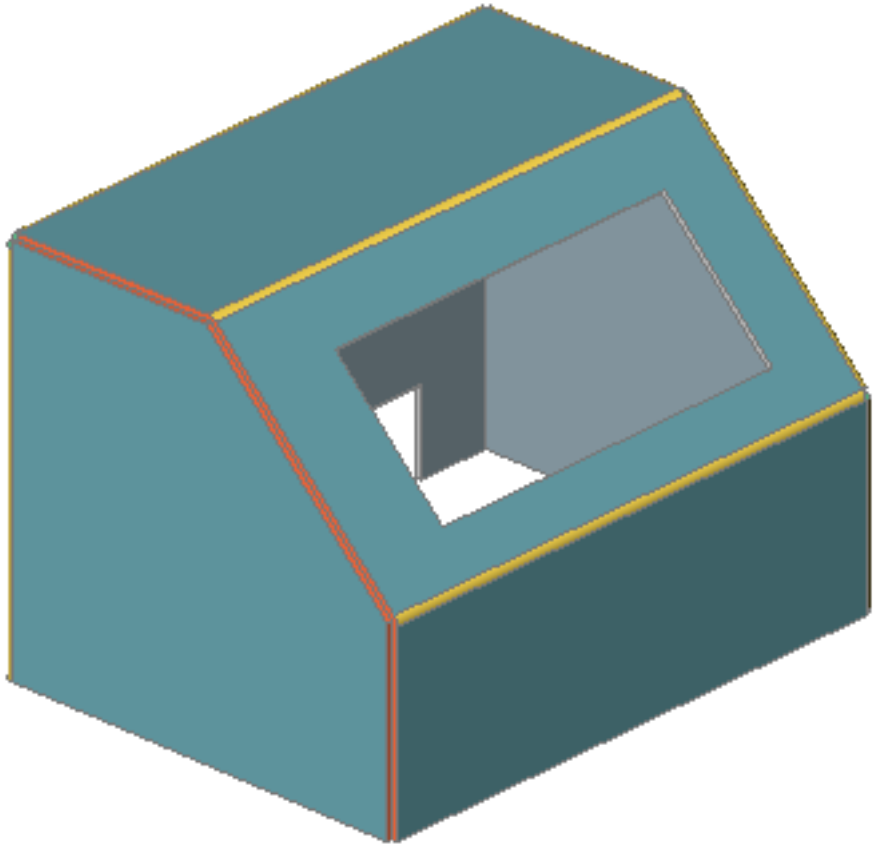

Figure 3.568



3.8.24 Associative Unfolded Representations of 3D Solids

BricsCAD offers bidirectional associativity between 3D Sheet Metal part and its flattened appearance. In this mode both representations exist in separate documents: **Original part** is stored in its native document and the **Flattened part** is stored in temporary document. Associativity is temporary and exists while both documents are opened. In order to work in associativity mode in next BricsCAD session or once the document were closed, one should repeat steps again.

What Does Associativity Mean?

Associative Unfolded allows you to the make cuts on flattened geometry and propagate the changes back to the 3D model. This helps simplify two scenarios:

- Creating complex, non-standard Bends and Corner Relief cuts.

- Avoid self-intersections in unfolding.

In these two scenarios both are easy to do in 2D rather than in 3D. In flattened mode Sheet Metal part is represented as set of separate flat solids (per-feature). Use the SmDelete (6.28.5) command to delete solid flanges and bends on flat patterns. Associativity is bidirectional - changes can be propagated from flattened parts back to 3D models and vice versa. Changes made on one of representations are propagated to the document with other representation once it becomes active.

Figure 3.570

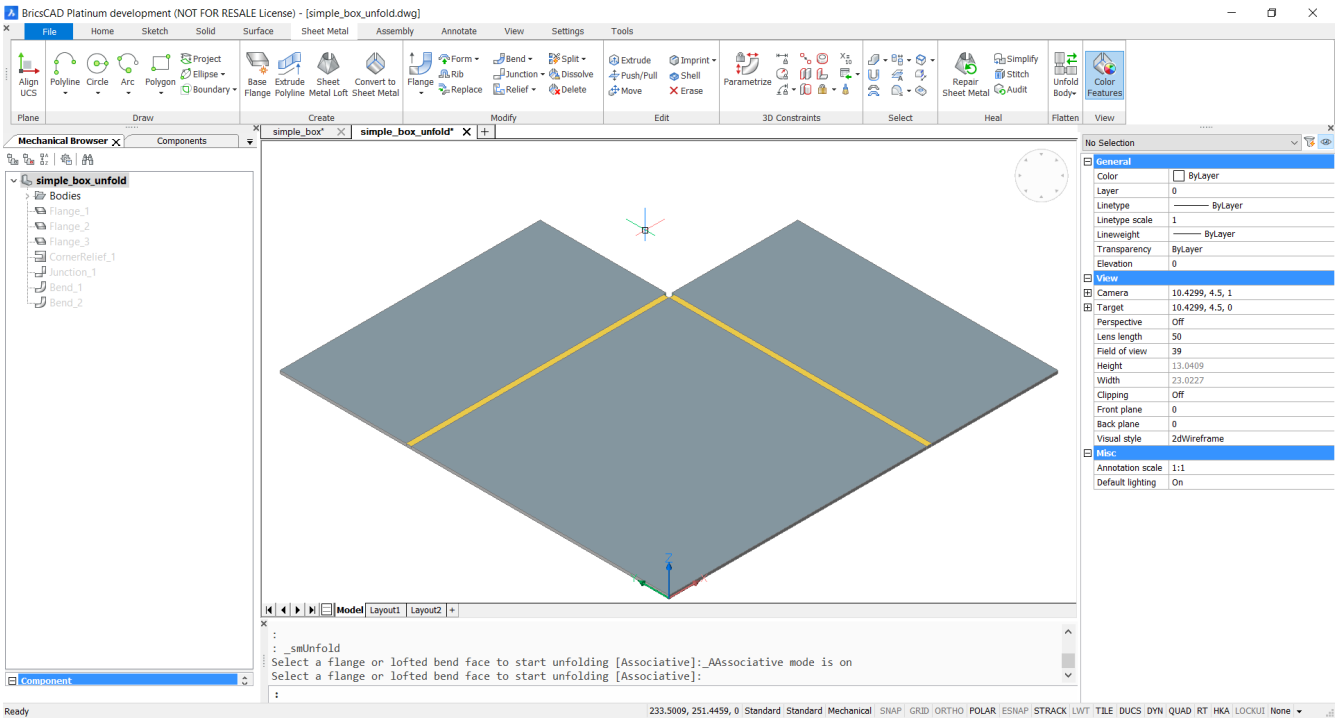

Switching to Associativity Mode The associativity mode is turned on using the SmUnfold (6.28.32) command. Make sure there are no faces selected. From **Sheet Metal** section of the Ribbon (6.26.33) select **Associatively Unfold Body** icon and select **Flange** face. (3.569) Application will compute flattening of the given part and switch

Figure 3.569

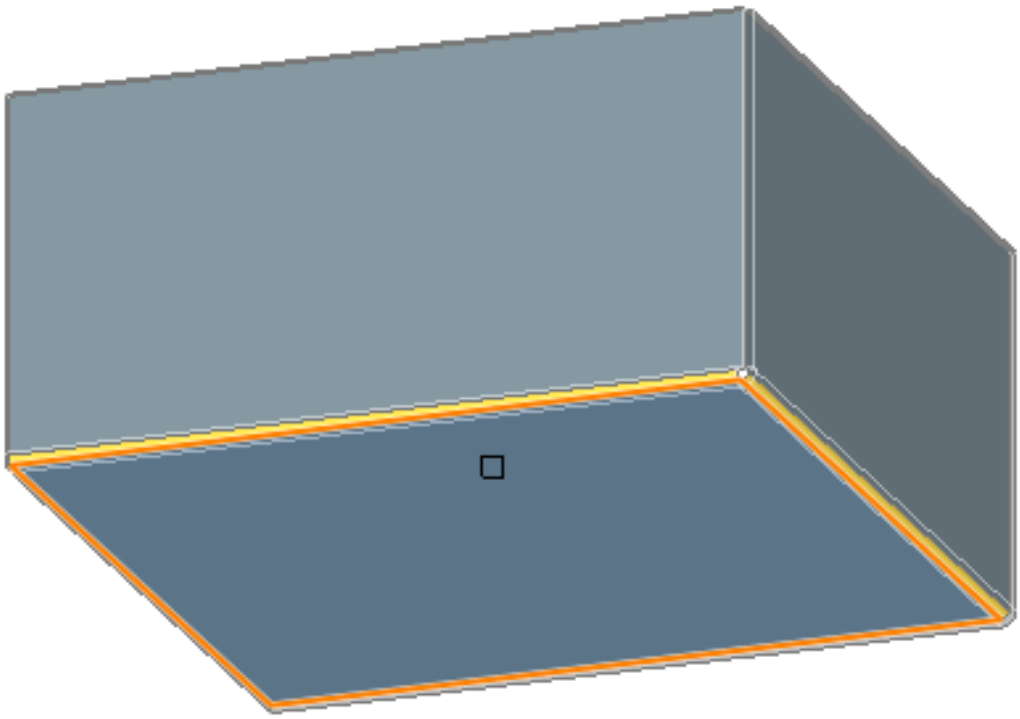

it to associative mode. Condition of success of given operation is the same as for regular unfolding.Continue working in associativity mode only if no errors or warnings appeared during the operation. A new temporary document containing the flattened part will be created. (3.570) **Note:** there is no need to save this document, it's used to propagate editing operations from the flattened solid back to the 3D model. Use Vertical Tile to view both the 3D model and associative unfolding documents. Click **Vertical Tile** button on Toolbar (6.29.25) or Ribbon.

Figure 3.571

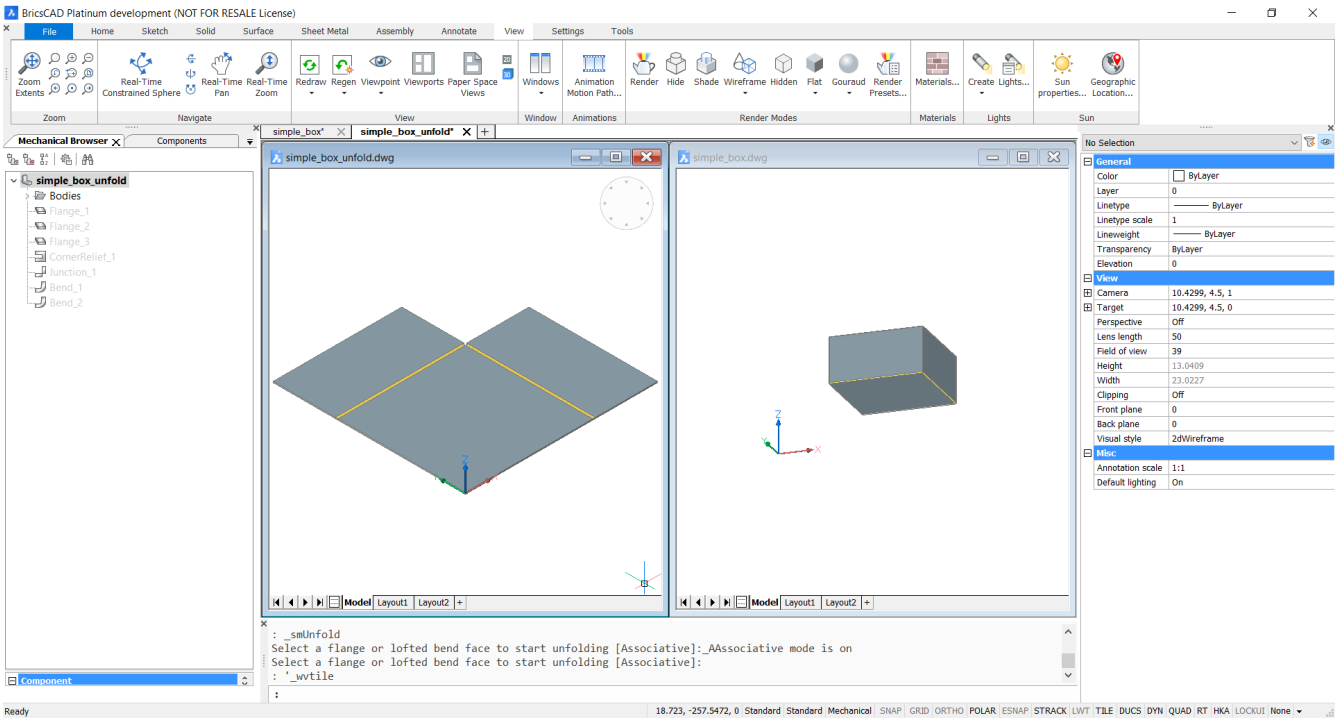

Editing the Geometry

1. Working with flattened design document, draw a circle in the corner (3.572 on the facing page)
2. Apply DmExtrude (6.12.13) command to the circle, cutting the volume. (3.573 on page 2414)
3. Click on original document again to make it active. (3.574 on page 2415)
4. Model will be updated and the custom corner relief appears. Application writes to command line: Changes were successfully transferred to source model

Figure 3.572

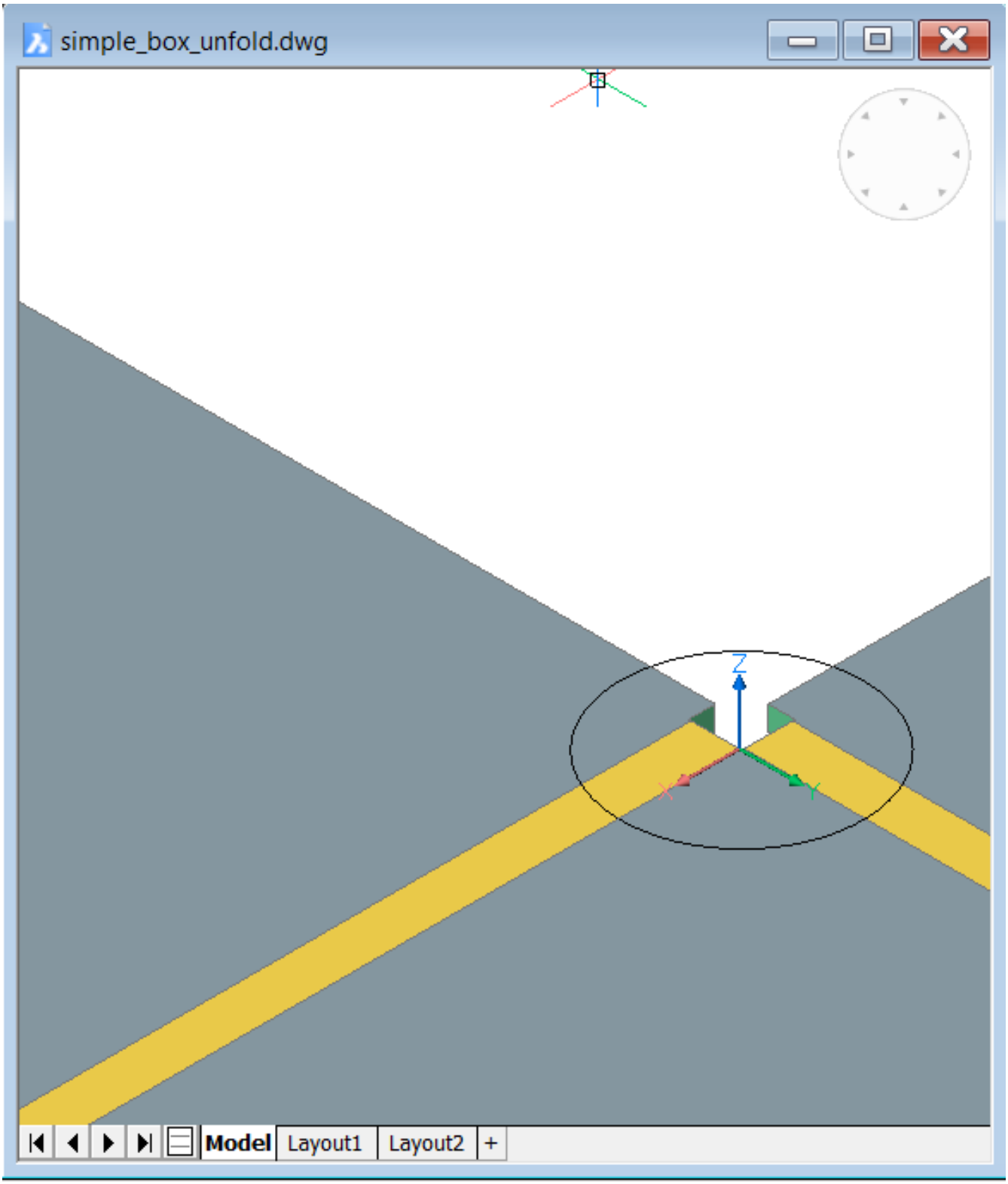

Figure 3.573

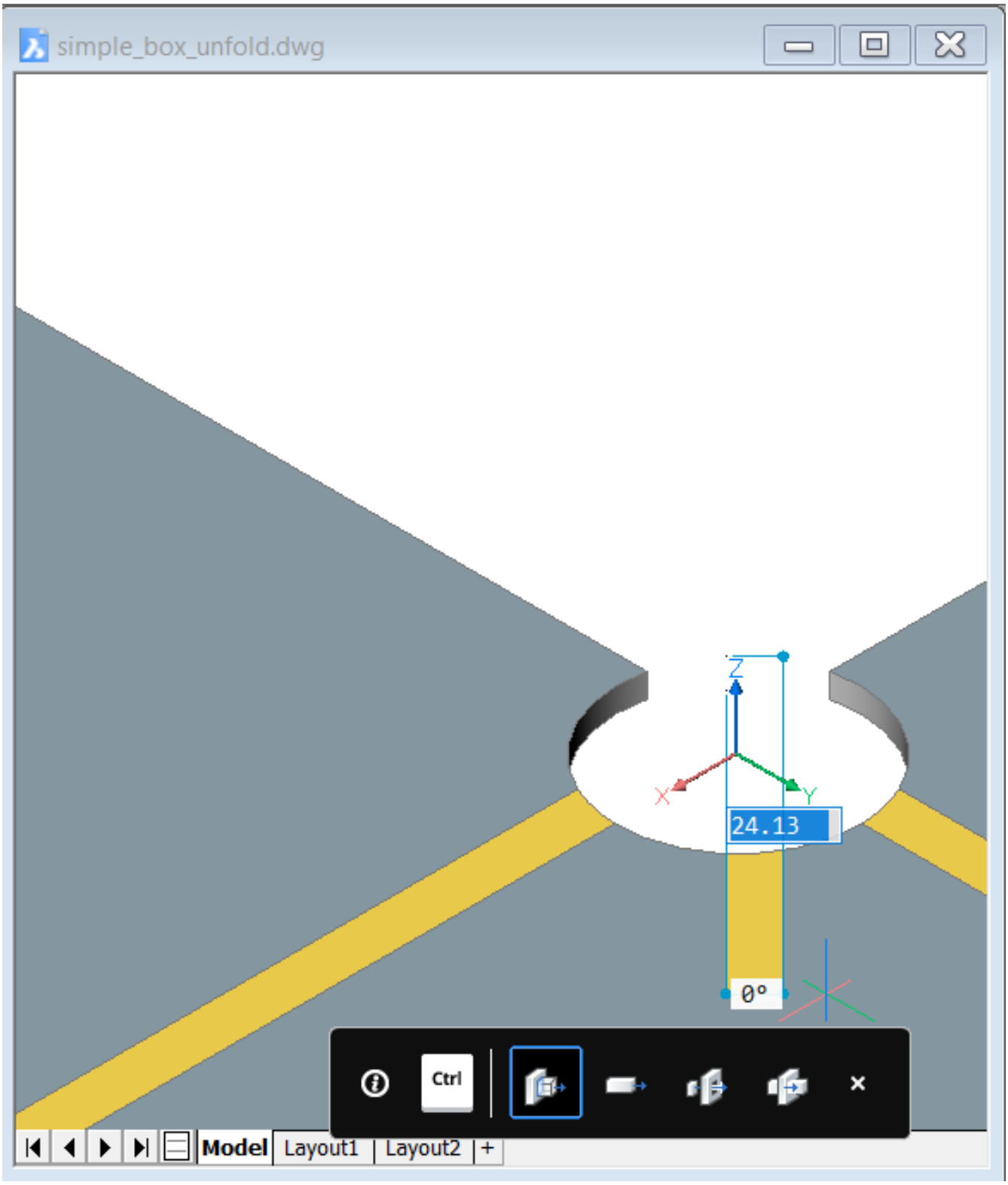

Figure 3.574

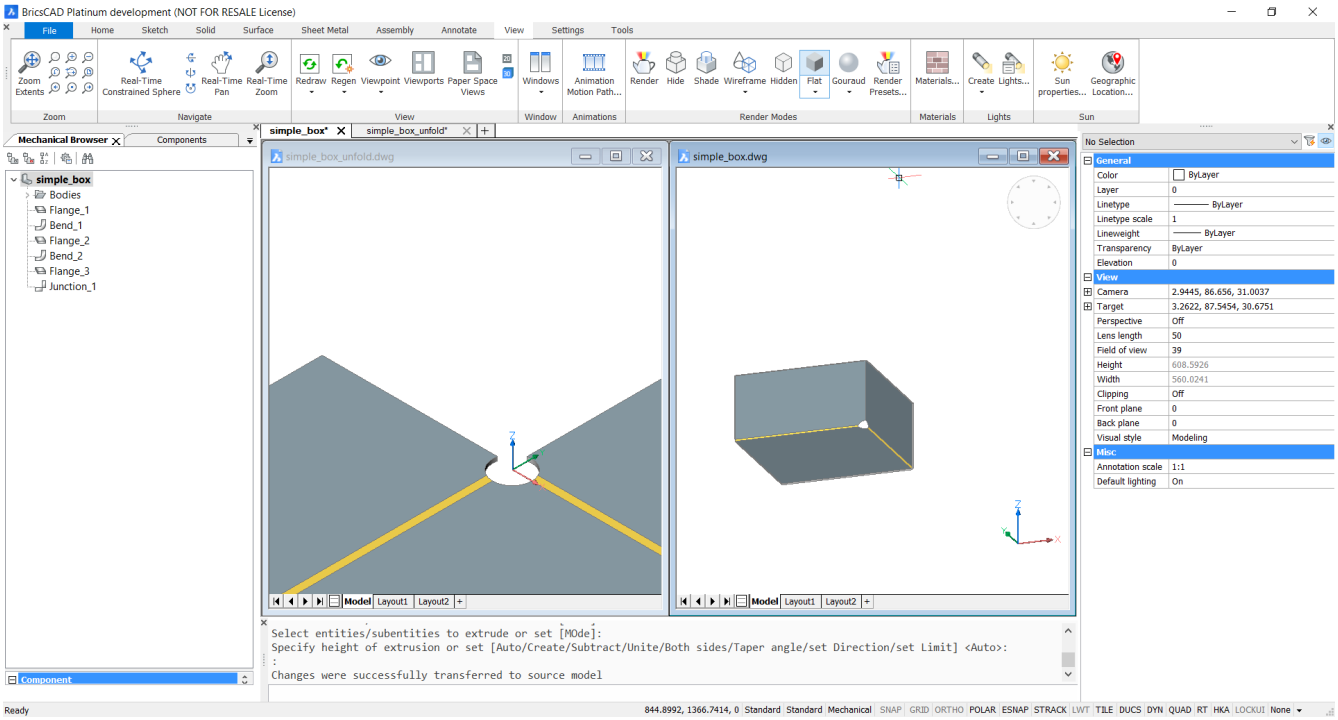
BricsCAD Platinum development (NOT FOR RESALE License)
File
Home
Sketch
Solid
Surface
Sheet Metal
Assembly
Annotate
View
Settings
Tools
Mechanical Browser
Components
simple_box
Bodies
Flange_1
Bend_1
Flange_2
Bend_2
Flange_3
Junction_1
simple_box*
simple_box_unfold*
simple_box_unfold.dwg
simple_box.dwg
Model
Layout1
Layout2
No Selection
General
View
Misc
Select entities/subentities to extrude or set [MOde]:
Specify height of extrusion or set [Auto/Create/Subtract/Unite/Both sides/Taper angle/set Direction/set Limit] <Auto>:
Changes were successfully transferred to source model
Ready

Avoiding Collisions in Flat Pattern

Another useful application of associative unfolding is fixing the so not obvious material collisions. (3.575) In this

Figure 3.575

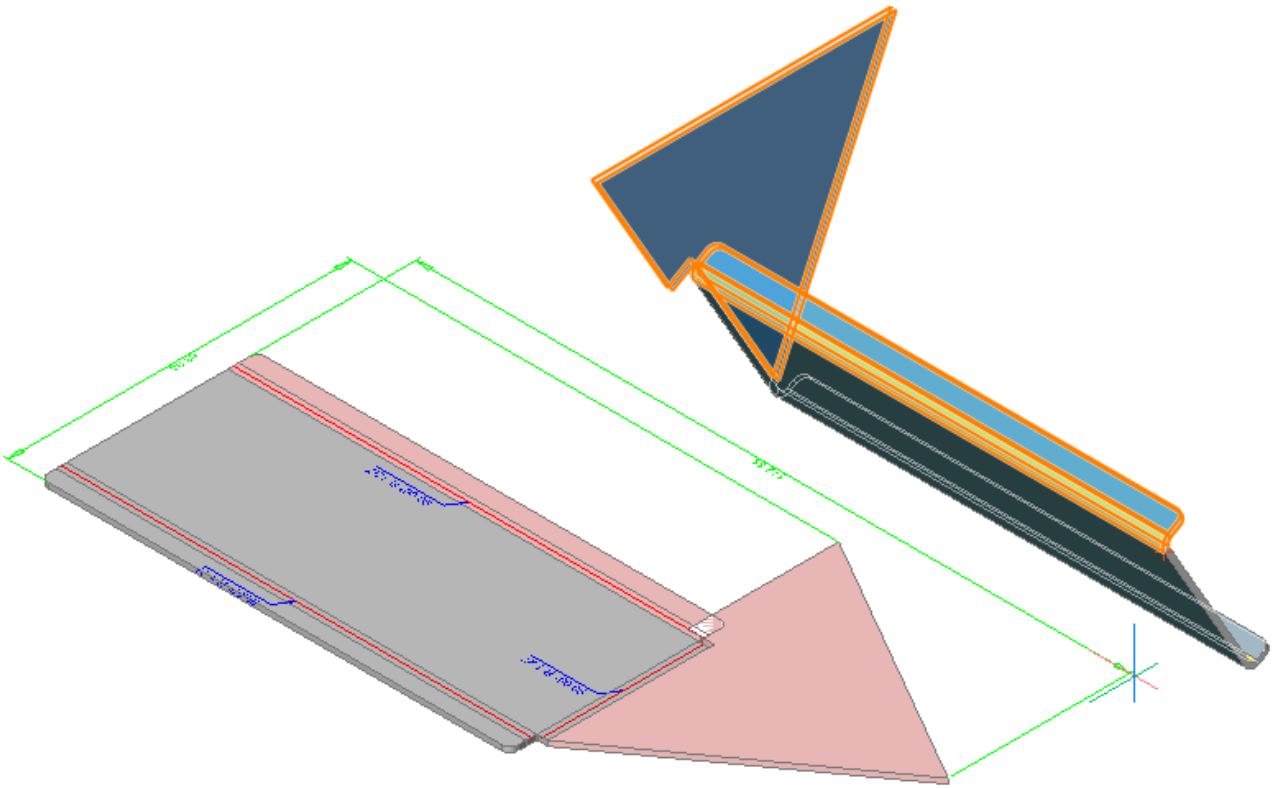

example, we don't know what changes to apply to the 3D model to avoid the collision when flattened. Let's rework the model with using Associative Unfolding.

1. From **Sheet Metal** section of the Ribbon (6.26.33) select **Associatively Unfold Body** icon , select **Flange** face, unfold and click **Vertical Tile** button on Toolbar (6.29.25) or Ribbon (6.26.33) to tile the opened documents vertically and zoom to the collision area. (3.576 on the facing page)
2. Select boundary circular edge and offset it by 1. (3.577 on page 2418)
3. Draw extra straight lines adjacent to the edge and join them. (3.578 on page 2419)

Figure 3.576

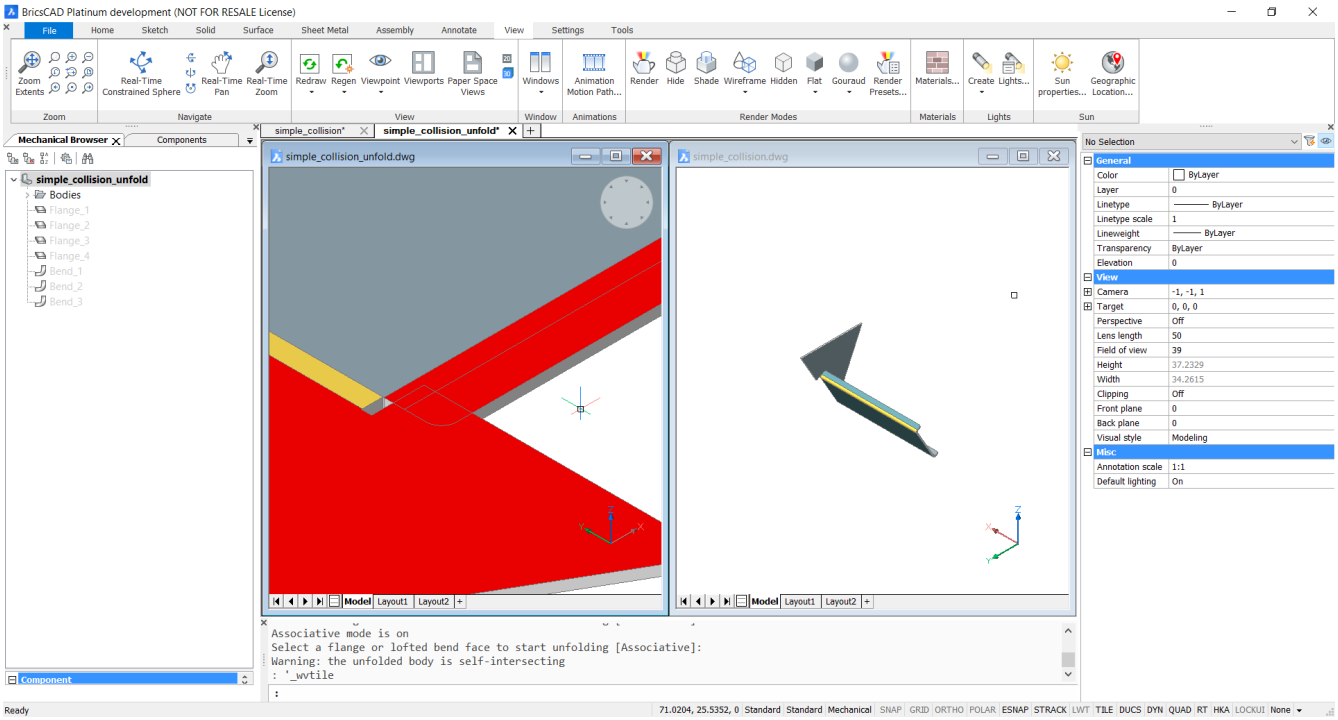
BricsCAD Platinum development (NOT FOR RESALE License)
File
Home
Sketch
Solid
Surface
Sheet Metal
Assembly
Annotate
View
Settings
Tools
Zoom Extents
Real-Time Constrained Sphere
Real-Time Pan
Real-Time Zoom
Redraw
Regen
Viewpoint
Viewports
Paper Space Views
Windows
Animation Motion Path...
Render
Hide
Shade
Wireframe
Hidden
Flat
Gouraud
Render Presets...
Materials...
Create
Lights...
Sun properties...
Geographic Location...
Zoom
Navigate
View
Window
Animations
Render Modes
Materials
Lights
Sun
Mechanical Browser
Components
simple_collision*
simple_collision_unfold*
simple_collision_unfold
Bodies
Flange_1
Flange_2
Flange_3
Flange_4
Bend_1
Bend_2
Bend_3
simple_collision_unfold.dwg
simple_collision.dwg
Model
Layout1
Layout2
No Selection
General
Color
ByLayer
Layer
0
Linetype
ByLayer
Linetype scale
1
Lineweight
ByLayer
Transparency
ByLayer
Elevation
0
View
Camera
-1, -1, 1
Target
0, 0, 0
Perspective
Off
Lens length
50
Field of view
39
Height
37.2329
Width
34.2615
Clipping
Off
Front plane
0
Back plane
0
Visual style
Modeling
Misc
Annotation scale
1:1
Default lighting
On
Associative mode is on
Select a flange or lofted bend face to start unfolding [Associative]:
Warning: the unfolded body is self-intersecting
: '_wvtile
Component
Ready
71.0204, 25.5352, 0
Standard
Standard
Mechanical
SNAP
GRID
ORTHO
POLAR
ESNAP
STRACK
LWT
TILE
DUCS
DYN
QUAD
RT
HKA
LOCKUI
None

Figure 3.577

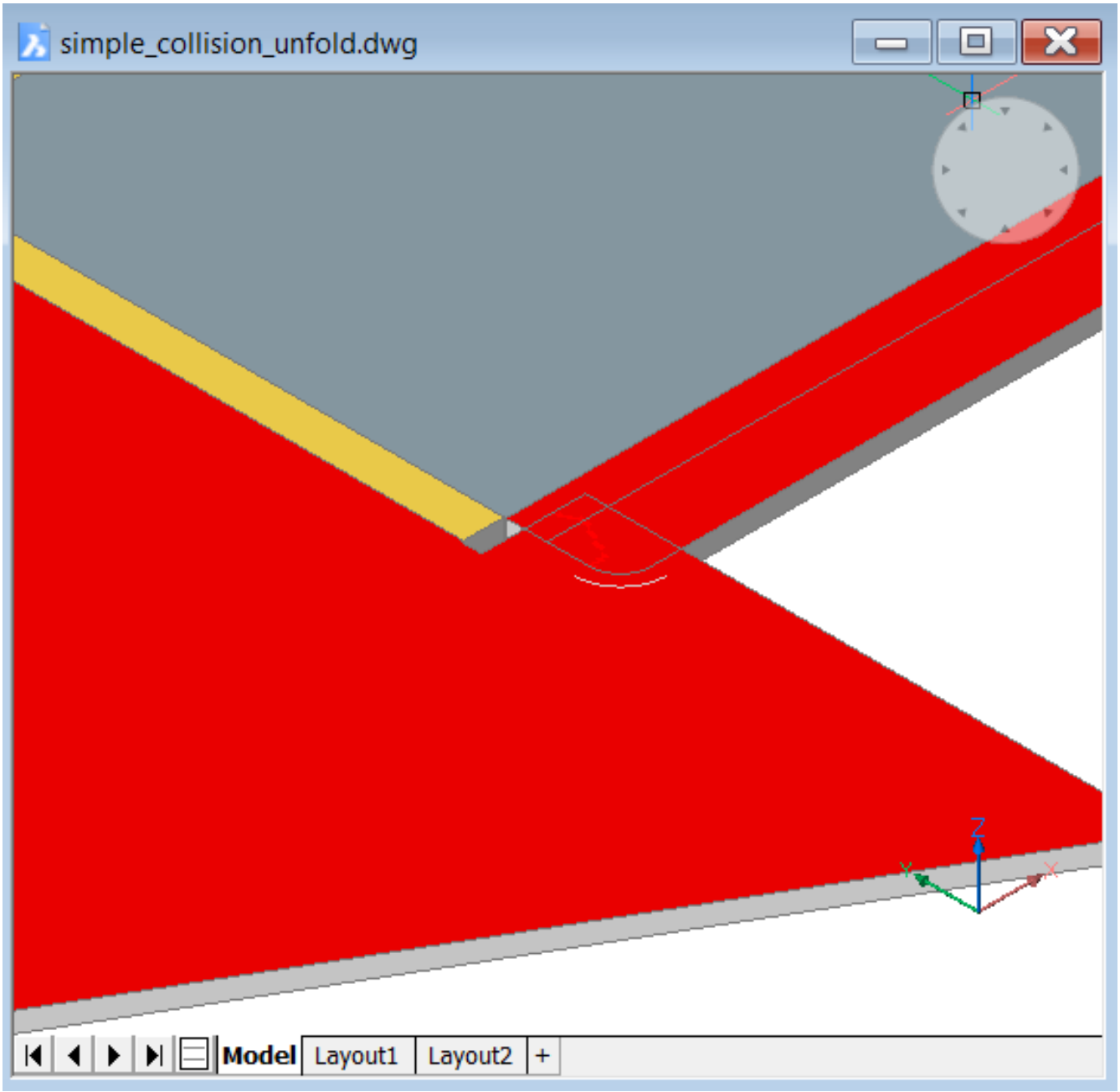

Figure 3.578

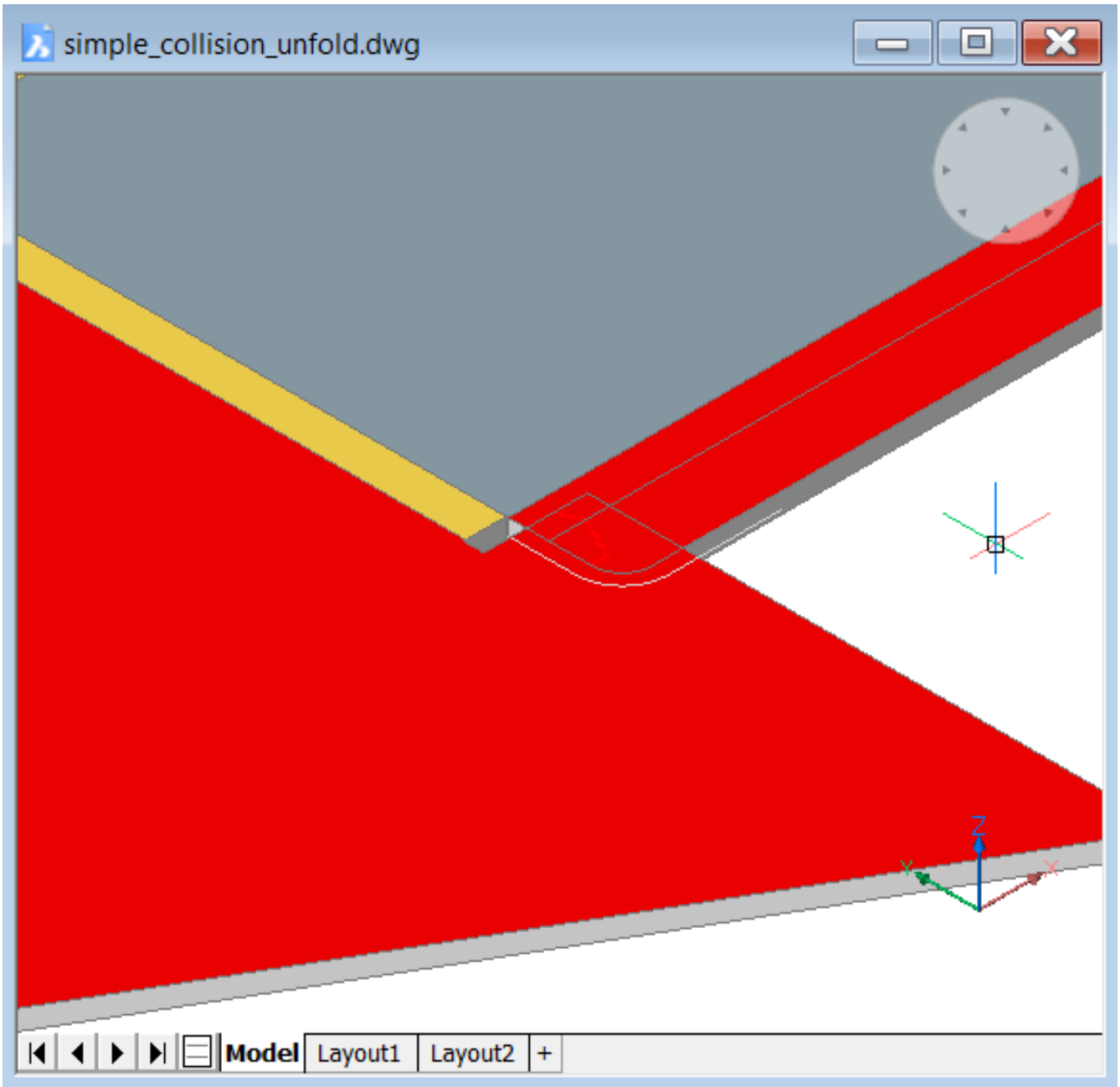

4. DmExtrude (6.12.13) the polyline on both sides. (3.579 on the next page)
5. DmThicken (6.12.32) the surface by a bigger value. (3.580 on page 2421)
6. Subtract (6.27.58) thickened body from unfolded pattern. (3.581 on page 2422)
7. Erase (6.13.8) the leftover pieces. (3.582 on page 2423)
8. Switch back to the document with the 3D model. (3.583 on page 2424)
9. Make sure the that changes have been propagated. Changes were successfully transferred to source model. Zoom to the corner that updated. (3.584 on page 2425)
10. To test the 2D unfold, export the file as a .dxf. (3.585 on page 2426)

Figure 3.579

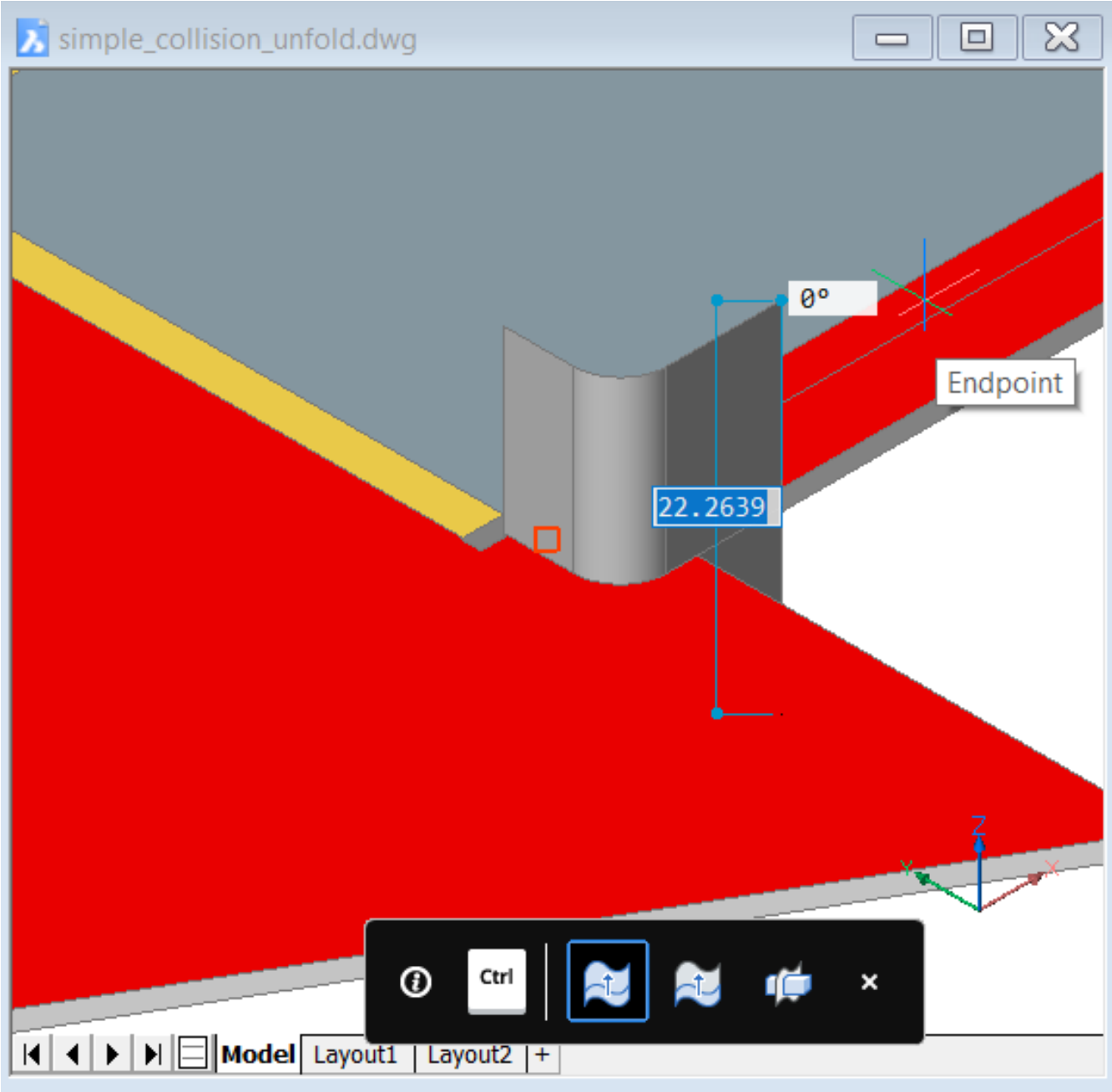
simple_collision_unfold.dwg
0°
Endpoint
22.2639
Ctrl
Model
Layout1
Layout2
+

Figure 3.580

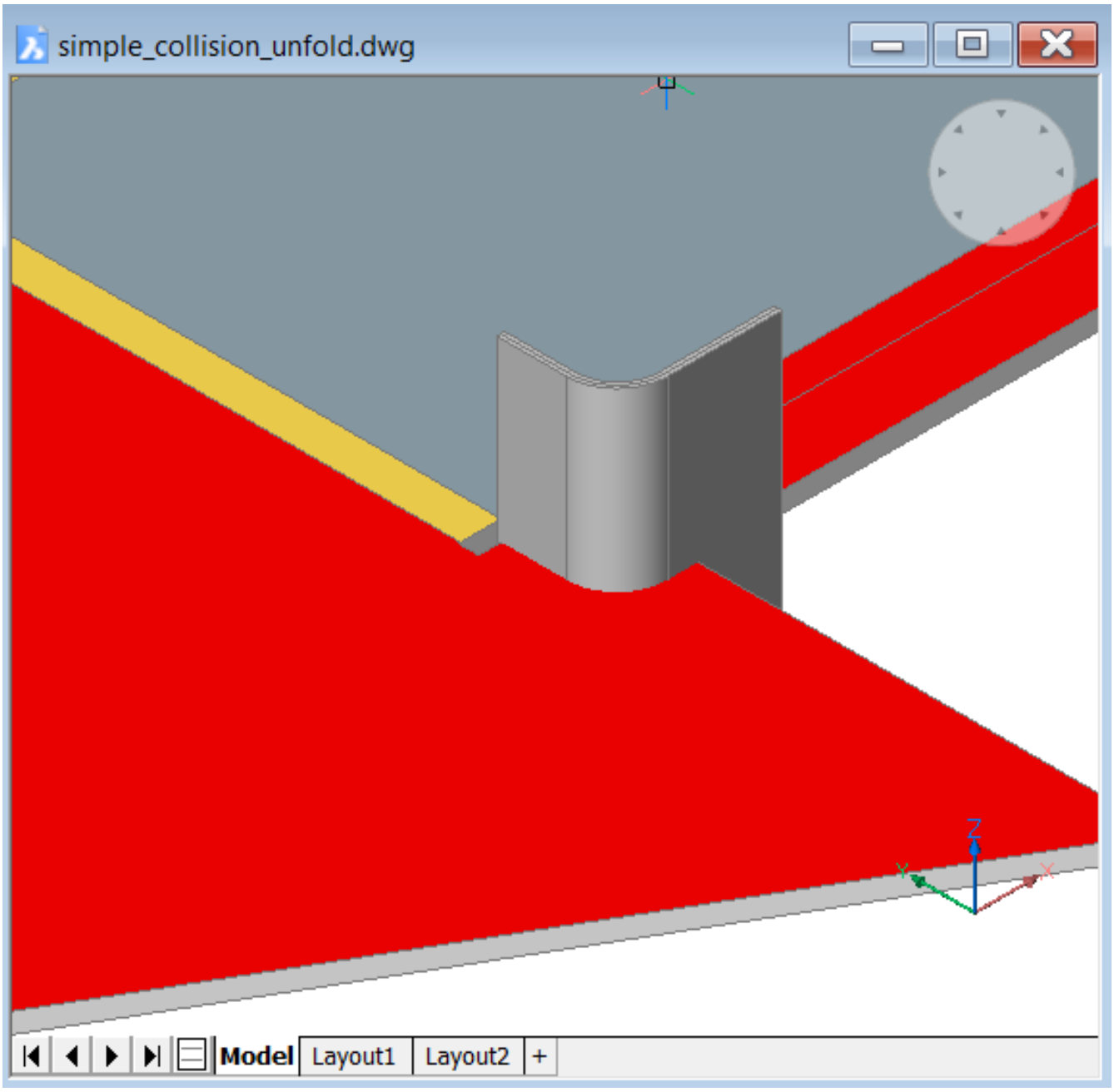

Figure 3.581

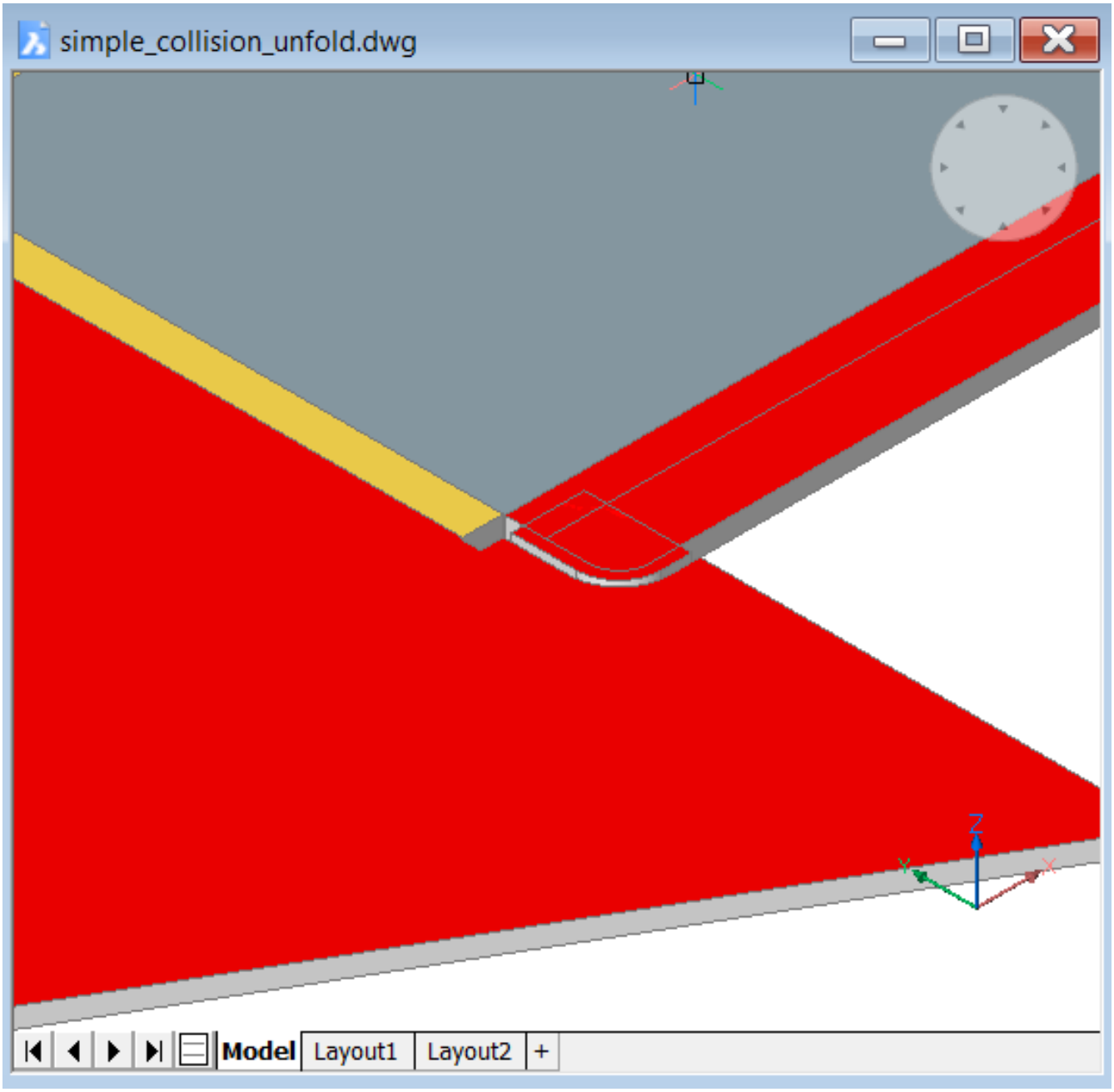

Figure 3.582

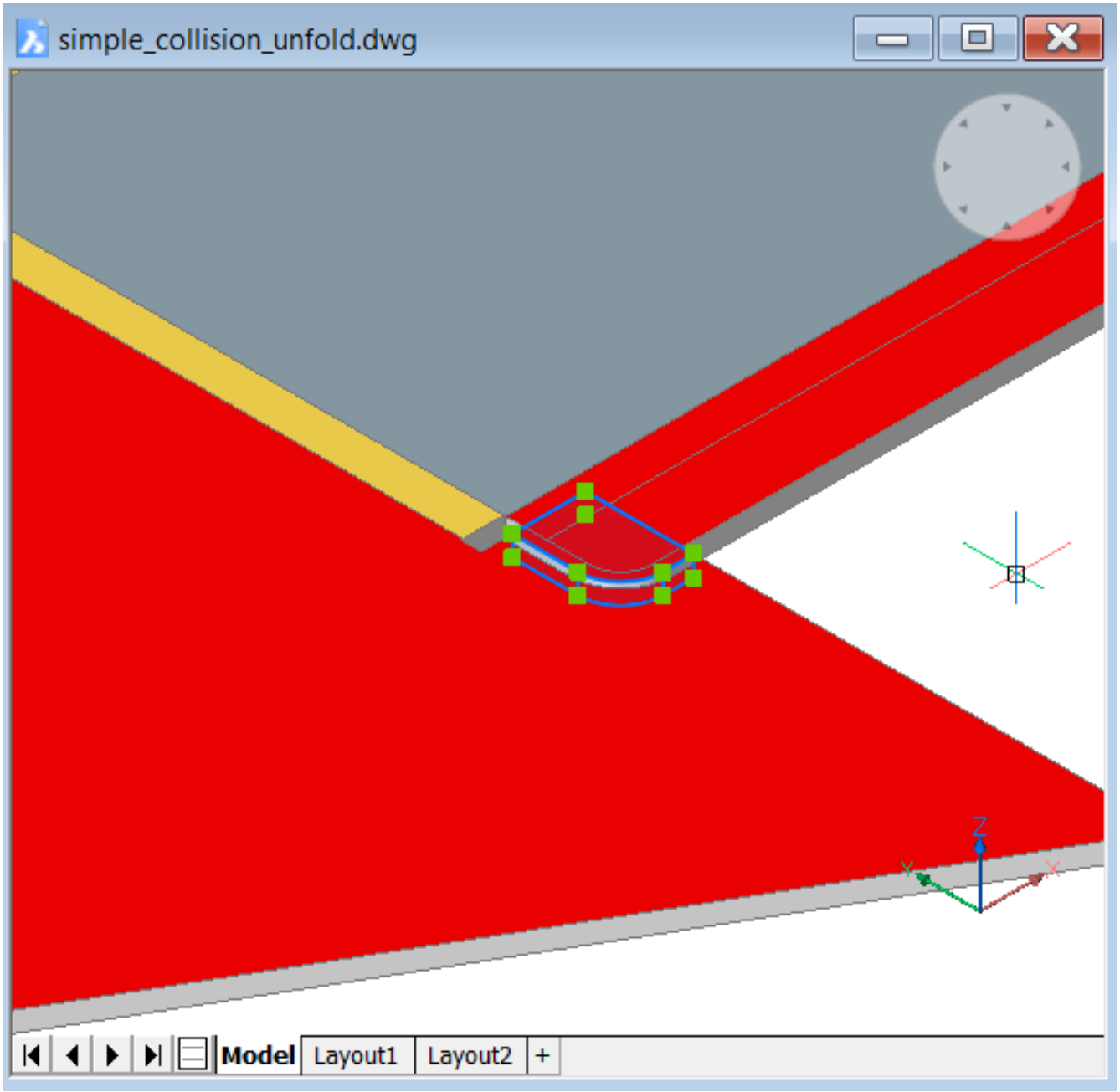

Figure 3.583

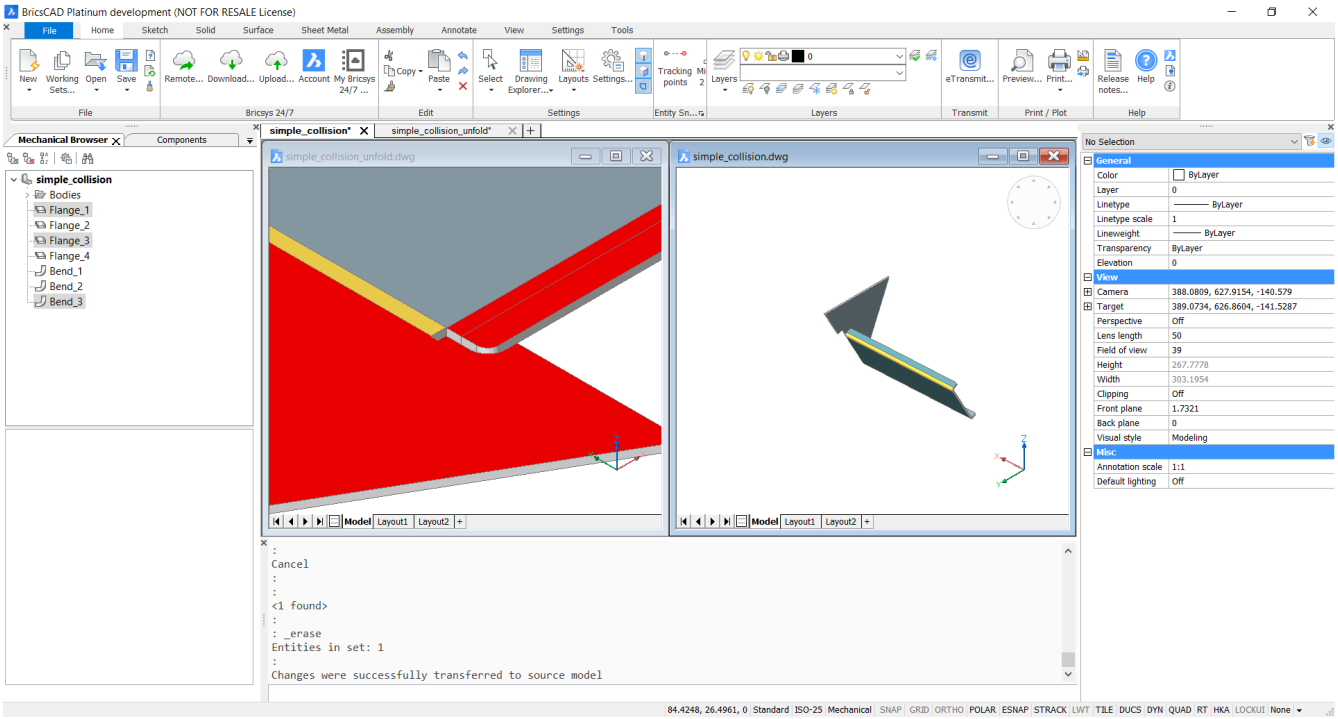
BricsCAD Platinum development (NOT FOR RESALE License)
File
Home
Sketch
Solid
Surface
Sheet Metal
Assembly
Annotate
View
Settings
Tools
Mechanical Browser
Components
simple_collision
Bodies
Flange_1
Flange_2
Flange_3
Flange_4
Bend_1
Bend_2
Bend_3
simple_collision*
simple_collision_unfold*
simple_collision_unfold.dwg
simple_collision.dwg
Model
Layout1
Layout2
No Selection
General
Color
ByLayer
Layer
Linetype
Linetype scale
Lineweight
Transparency
Elevation
View
Camera
Target
Perspective
Lens length
Field of view
Height
Width
Clipping
Front plane
Back plane
Visual style
Modeling
Misc
Annotation scale
Default lighting
Cancel
<1 found>
: _erase
Entities in set: 1
Changes were successfully transferred to source model

Figure 3.584

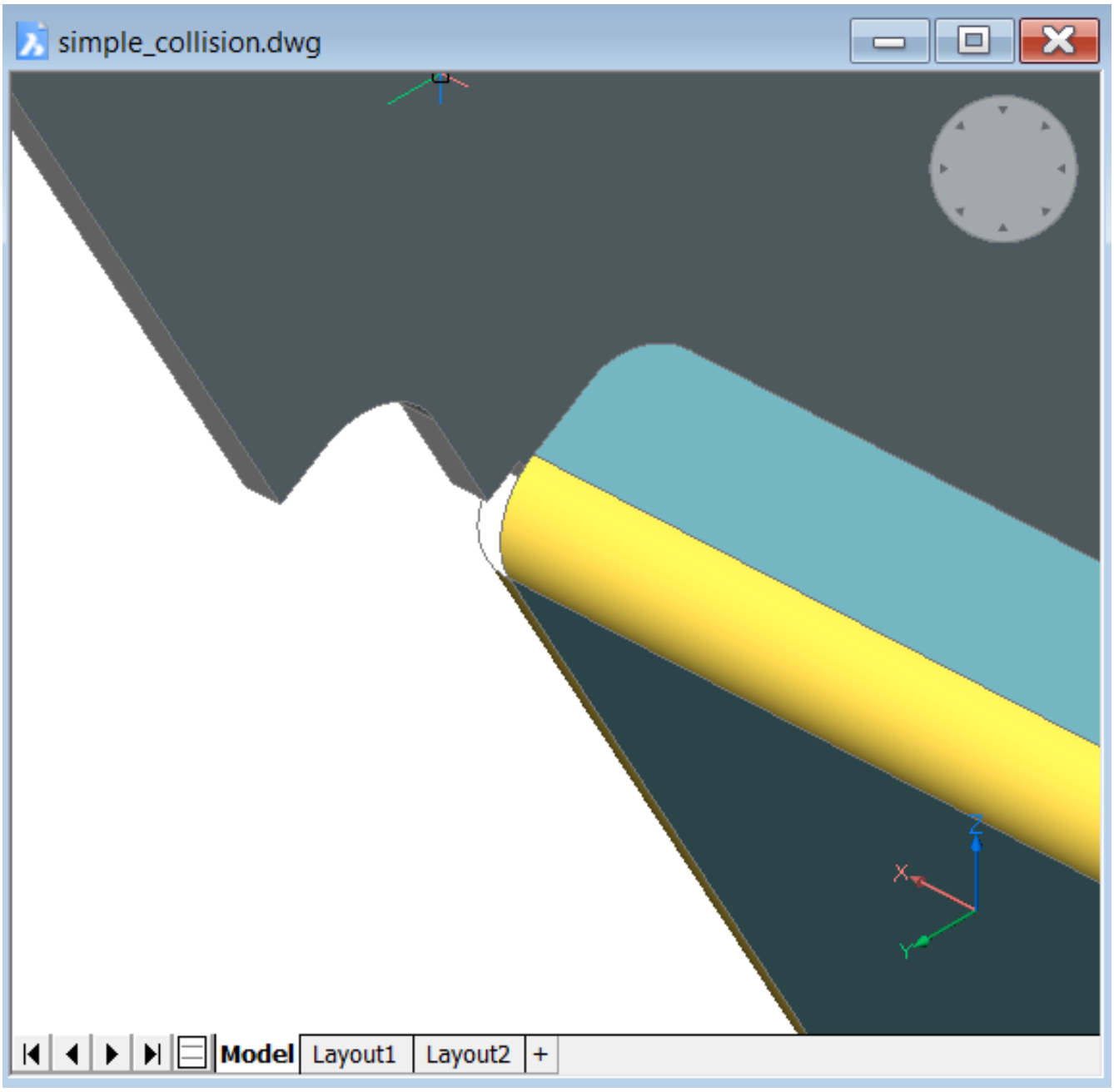

Figure 3.585

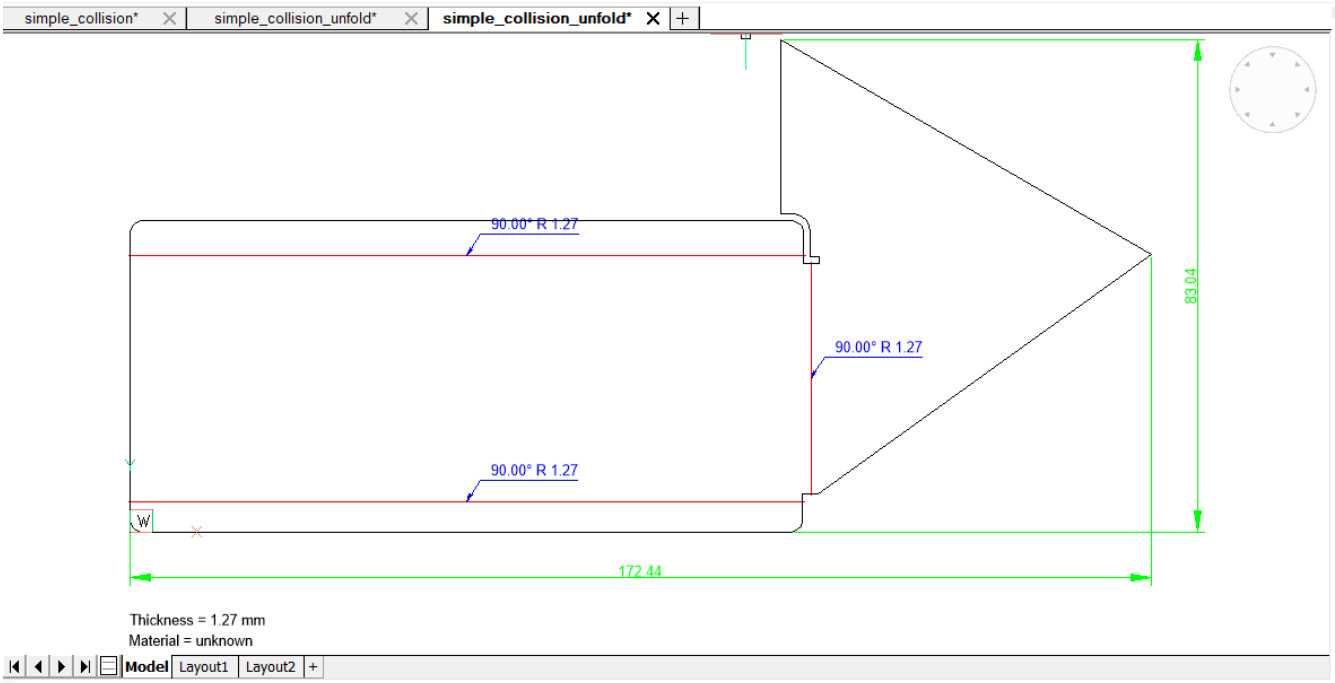
simple_collision*
simple_collision_unfold*
simple_collision_unfold*
90.00° R 1.27
90.00° R 1.27
90.00° R 1.27
83.04
172.44
Thickness = 1.27 mm
Material = unknown
Model
Layout1
Layout2

3.8.25 Working with Form and Rib Features

Form and Rib features are created by a forming tool. Rib features are produced by imprinting a wheel rolling over the flange following an arbitrary trajectory. We will use 'form' to refer to both form and rib features. Form features can be recognized in imported geometry or inserted from built-in or user-defined libraries. Form features can be edited directly or parametrically. Form features are listed in the Mechanical Browser (3.2.2) with their parameters. Parameters of form features are display and can be edited in the Properties Panel (1.8.4) when selected. The following commands apply to form features:

Icon	Command	Description
	SmForm (6.28.17)	Converts a selected set of faces to a form feature. A drawing file with a user-defined form feature can be saved and then inserted using the BmInsert (6.8.14)command.
	SmConvert (6.28.4)	Recognizes form and rib features in imported geometry.
	SmReplace (6.28.27)	Allows replacing form features (including recognized ones) in sheet metal parts with form features from the built-in or user library.
	SmRibCreate (6.28.27)	Creates associative Rib form features on sheet metal parts from 2D profiles. The feature is updated automatically when the defining profile has been modified.
	BmInsert (6.8.14)	Inserts an existing mechanical component or sheet metal form feature into the current drawing.
	SmSelect (6.28.30)	Selects comparable form features. The command works in two modes: • **Similar**: features which have the same set of faces, but possibly different sizes. • **Same**: identical features.

A library of parametrized sheet metal form features is available from the Form Features tab on the Tool Palettes (1.10.7) panel. The library contains the most commonly used form feature types. To insert a form feature to a sheet metal 3D solid, drag the form feature icon from the Tool Palettes (1.10.7) panel or the Components (6.9.41) panel onto a flange of the solid. The SMDEFAULTFORMFEATUREUNFOLDMODE (1.10.11) system variable controls the appearance of form features in 2D and 3D unfolded model representations.

To Insert a Form Feature

Form features are added to a sheet metal part by insertion on the existing flanges. The form features can be inserted by means of BmInsert (6.8.14) command or by drag-and-drop from the **Form Features** tab of Tool Palettes (1.10.7).

1. Make sure Dynamic Dimensions (1.14.9) (DYN) and Dynamic UCS (1.14.19) (DUCS) are active.
2. Do one of the following:
   - Click the **Form Feature** tool button ( ) on the **Sheet Metal** toolbar.
   - Click the **Form Feature** tool button ( ) on the **Sheet Metal** ribbon bar.
   - Choose **Insert Form Feature** in the **Sheet Metal** menu.

- Type **bminsert** in the command bar, then press Enter. The **Select file to insert** dialog displays the **FormFeatures** folder **[BricsCAD Installation folder]\Support\DesignLibrary\SheetMetal\FormFeatures: (3.586)** Select the desired form feature, then double click or press the **Open** button.

Figure 3.586

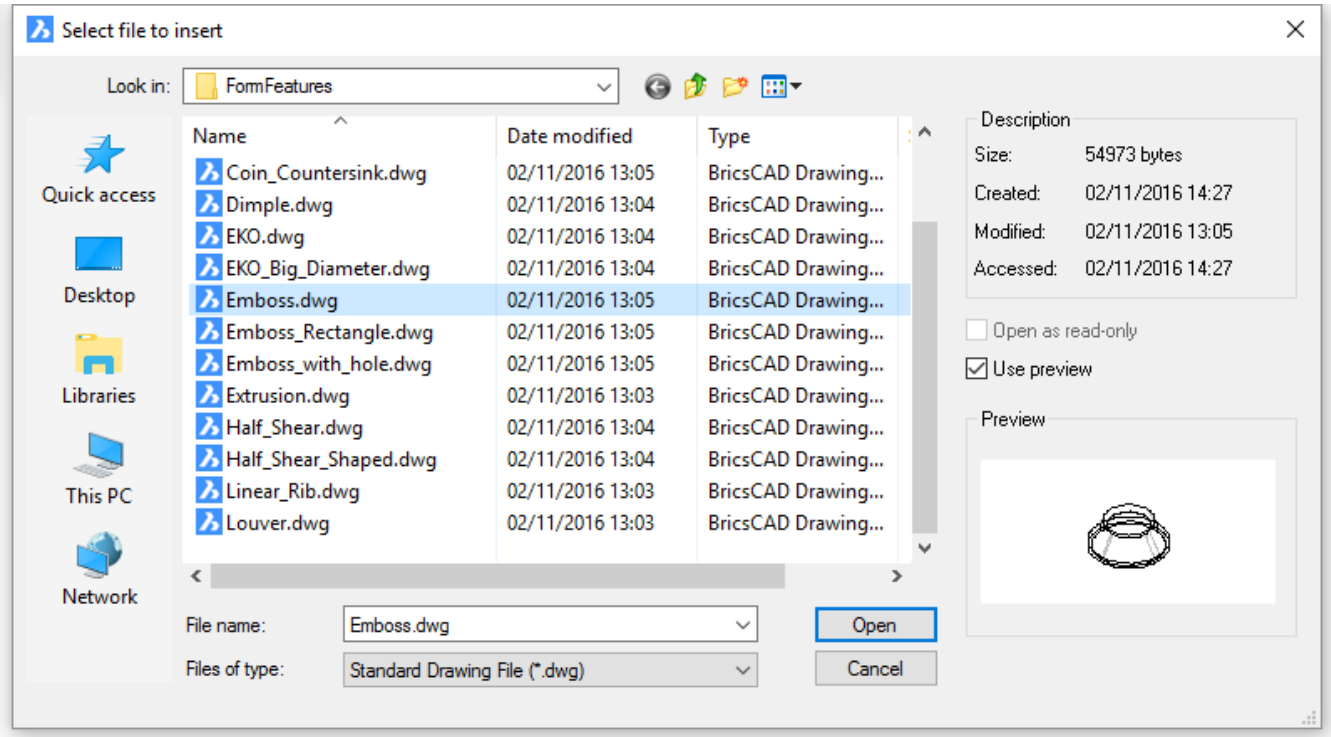

- Select the form feature from Form Features tab of Components (6.9.41) panel: (3.589 on page 2431)
- Select the form feature on the **Form Features** tab of the Tool Palettes (1.10.7) panel: (3.588 on page 2430)

3. Move the cursor over the flange face you want to insert the feature in. The dynamic UCS aligns to the selected face. The orientation of the UCS depends on the edge the cursro enters the face. Dynamic dimensions display from the origin of the UCS to the insertion point of the form feature. **You are prompted:** Select insertion point or [Edit inserted entity/Rotate component/set Base point/Name/insertion Type/Flip/mUltiple] <0, 0, 0>:

4. (option) Choose an option (see the BmInsert (6.8.14) command for more details):

   - **Edit:** Allows to edit the parameters of the selected insert.
   - **Rotate:** Allows to define the rotation angle of the component.
   - **Base Point:** Allows to specify a different base point to insert the component.
   - **Name:** Allows to define the insert name of the component.
   - **Insertion Type:** Allows to specify the insertion type: Local or External
   - **Flip:** Inserts the form feature in the opposite face of the flange.
   - **Multiple:** Allows to insert multiple inserts of the same component or create an array.

5. To insert a form feature do one of the following:

   - Specify a point.
   - Type a distance in the dynamic dimension fields. Hit the TAB key to go back and forth between the entry fields.

6. Repeat step 5 to insert another copy or press Enter to stop.

In order to have Form Features in the Components (6.9.41) panel, you must create or use the Mechanical Profile (3.2.1) in the Get Started (**??**) dialog. (3.589 on page 2431)

Figure 3.587

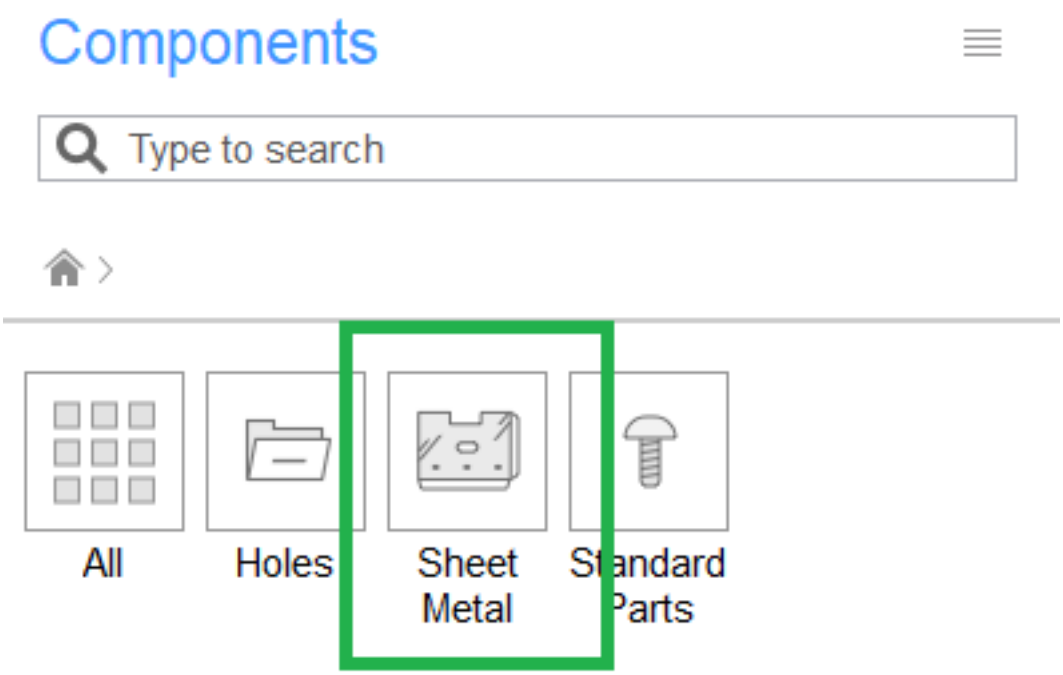
Components
Type to search
All
Holes
Sheet Metal
Standard Parts

Figure 3.588

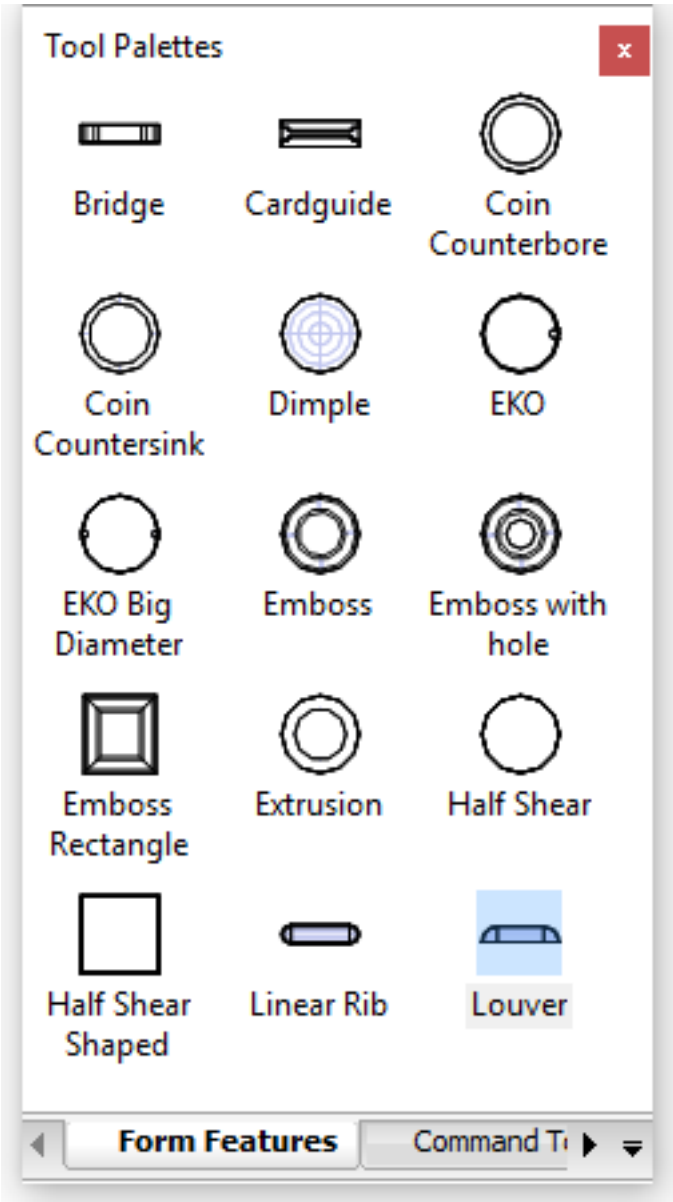
Tool Palettes
Bridge
Cardguide
Coin Counterbore
Coin Countersink
Dimple
EKO
EKO Big Diameter
Emboss
Emboss with hole
Emboss Rectangle
Extrusion
Half Shear
Half Shear Shaped
Linear Rib
Louver
Form Features
Command T

Figure 3.589

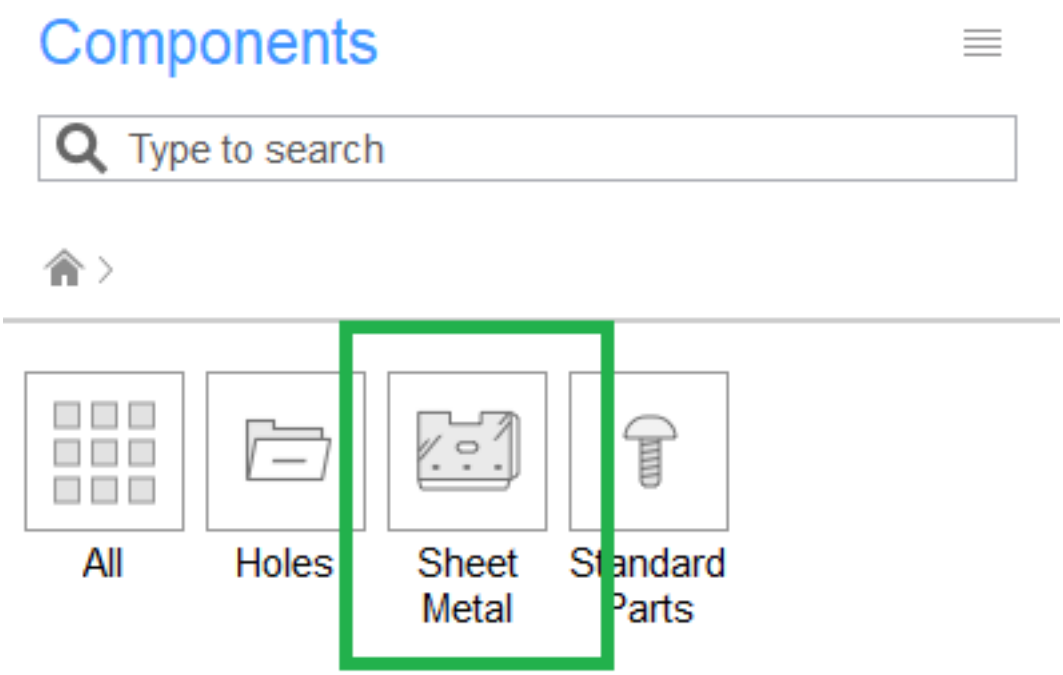
Components
Type to search
All
Holes
Sheet Metal
Standard Parts

Editing the Parameters of a Library Form Feature

Form features in the form feature library are parametric components. Several parameters control their dimensions. Parameters to control the Length, Width, Height and Radius of the form feature are correspondingly named L, W, H and R. The thickness of the form feature is set equal to the thickness of sheet metal part automatically. The parameters of a single form feature can be edited either in the Properties Panel (1.8.4) or in the Mechanical Browser (3.2.2). Parameters of multiple form features can be edited in the Properties Panel (1.8.4) only.

Methods to select form features

- Check the **Select Faces** option of the SELECTIONMODES (1.10.11) system variable, then click the feature(s) in the model.
- Select the feature(s) in the Mechanical Browser (3.2.2), then press the space bar or right click and choose **Select** in the context menu. Press and hold the CTRL key to select multiple form features.
- A sheet metal part can have lots of different form features, which might complicate operations such as deletion or replacement, especially if only a selection of features, that meet certain conditions, need to be processed. In order to help you to select form features more easily, the SmSelect (6.28.30) command allows to select form features that are either identical to a selected feature or similar.

Editing parameters in the Properties Panel

1. Select the form feature(s).
2. Select a parameter in the **Parameters** node in the Properties Panel (1.8.4). (3.590)

Figure 3.590

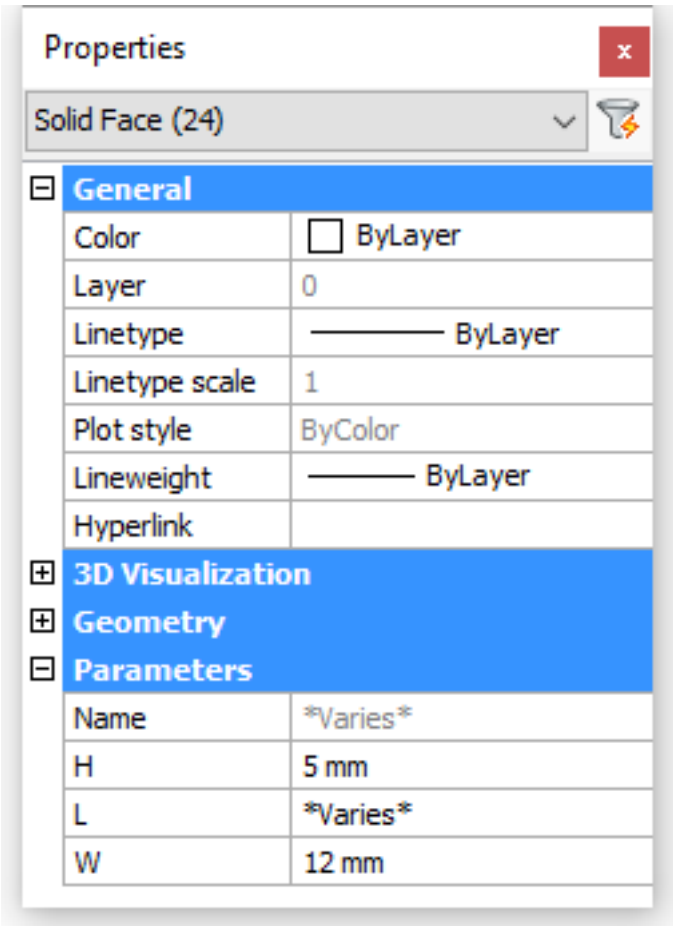

Editing parameters in the Mechanical Browser

1. Select the form feature in **Form** node of the component structure tree. (3.591 on the next page)
2. Select a parameter in the lower panel of Mechanical Browser (3.2.2) and type a new value.

Figure 3.591

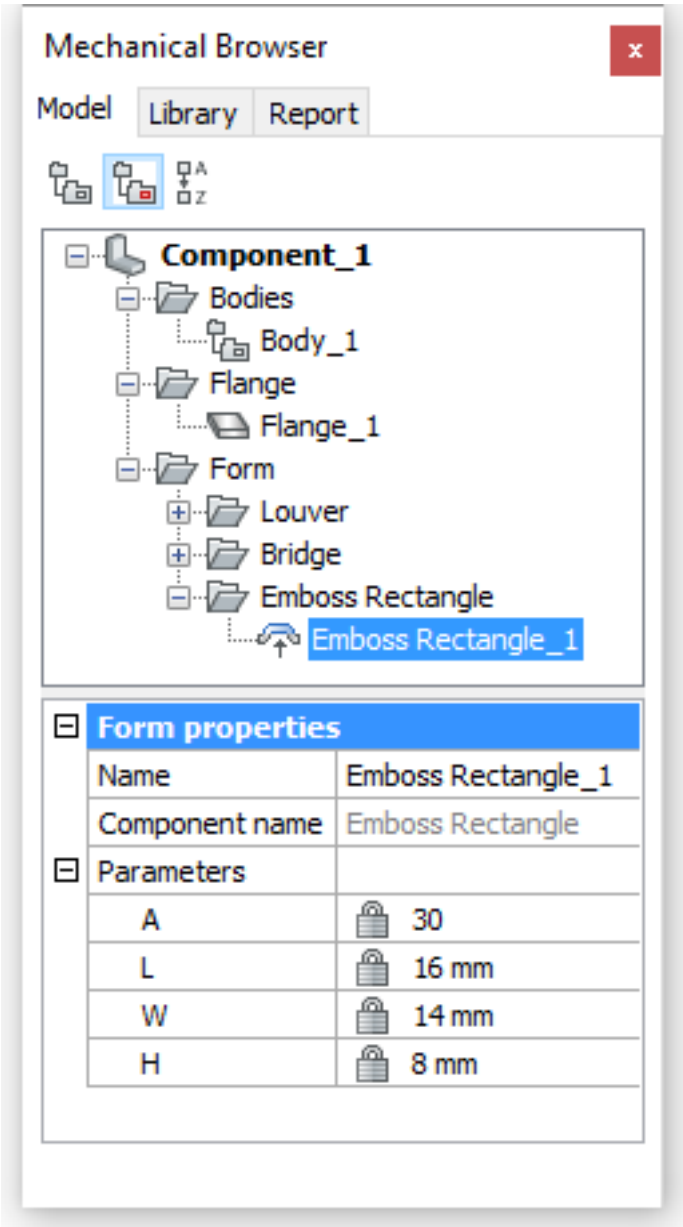

Creating a custom form feature

1. Open a new drawing using **Mechanical-metric.dwt** as the template.
2. Create the 3D geometry of the form feature. (3.592 on the following page)
3. Execute the SmConvert (6.28.4) ( ) command.
4. Execute the BmMech (6.8.18) ( ) command. **You are prompted:** Name for mechanical component <Component_2>:
5. Type a name for the form feature. **You are prompted:** Convert blocks and external references to mechanical components? [Yes/No] <Yes>:
6. Select the **No** option.
7. In the **Extension type** field in Mechanical Browser (3.2.2) select **Sheet Metal Form Feature**. (3.593 on page 2435)
8. Select the Flange_1 and Form_1 features in the **Bodies** node, then right click and select **Disable** in the context menu. (3.594 on page 2435)
9. Create 2 new layers (6.13.13): UNFOLD_SYMBOL_UP and UNFOLD_SYMBOL_DOWN.

Figure 3.592

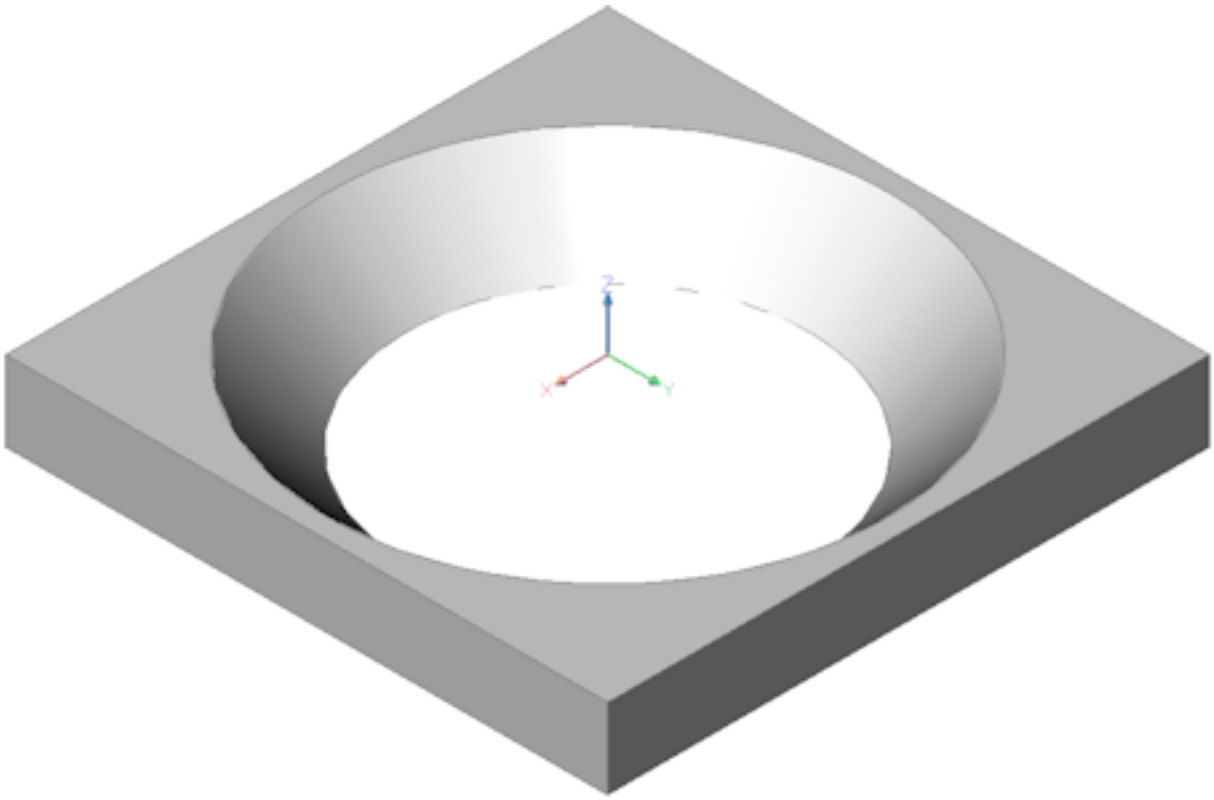

10. Turn layers 0 and UNFOLD_SYMBOL_DOWN **Off** and set layer UNFOLD_SYMBOL_UP **Current**.
11. Create the unfold symbol, which will be placed on the face the form feature is placed in. (3.595 on page 2436)

Figure 3.593

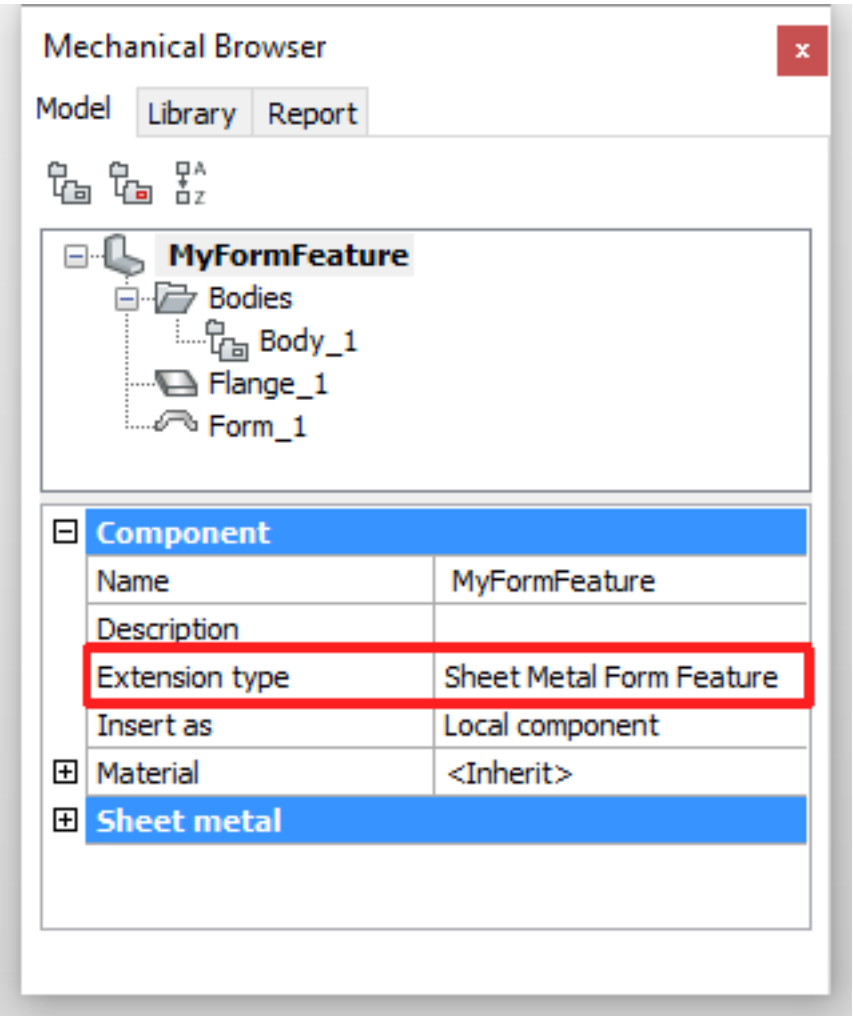

Figure 3.594

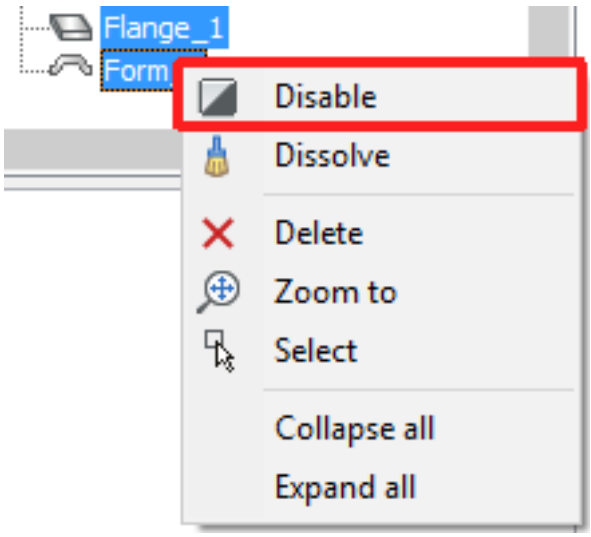

Figure 3.595

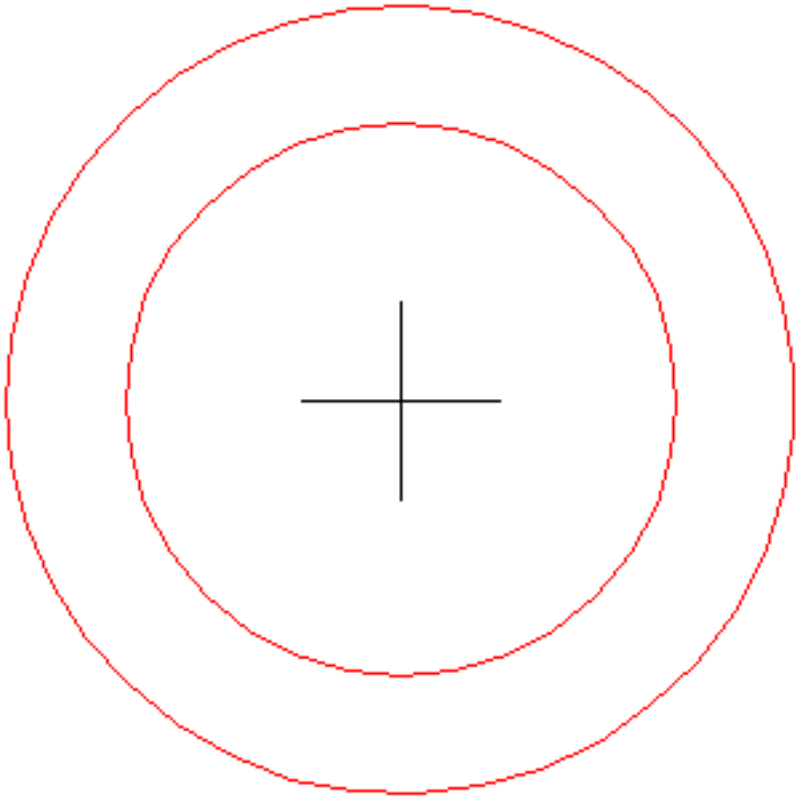

12. Turn **off** the UNFOLD_SYMBOL_UP layer and turn **on** the UNFOLD_SYMBOL_DOWN layer. Set the UNFOLD_SYMBOL_DO layer **current.**
13. Create the unfold symbol, which will be placed on the opposite face the form feature is placed in. (3.596 on the facing page)
14. Turn **on** layer 0 and turn the UNFOLD_SYMBOL_UP and UNFOLD_SYMBOL_DOWN layers **off.** Set layer 0 **current.**
15. Save the drawing.

Figure 3.596

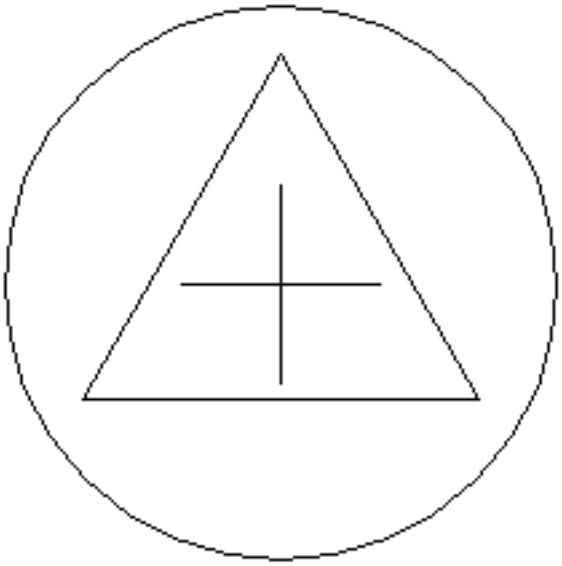

Creating a custom parametric form feature

We will now parametrize the custom form feature we created in the previous procedure. Two parameters are needed here:

- **D** for a diameter of the bigger edge of the conical hole.
- **A** for an angle of the face of the conical hole.

In Sheet Metal we have a default parameter **_SM_THICKNESS** which controls the thickness of the sheet metal part.

1. We will first create an auxiliary body for constraining on a new CONSTRUCTION layer. Make this layer current and switch off all other layers.
2. Create a Region (6.26.19) in the XY plane of the WCS on the CONSTRUCTION layer. (3.597)

Figure 3.597

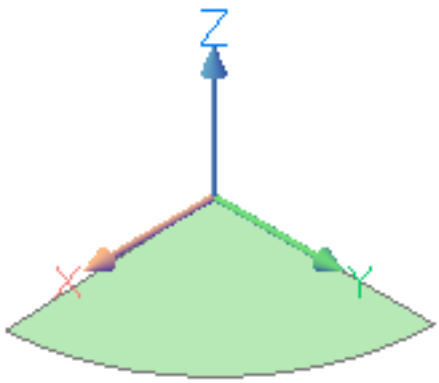

3. Apply a DmFix3D (6.12.15) constraint ( ) to the region. (3.598 on the following page)
4. Switch ON layer 0.
5. Apply a DmCoincident3d (6.12.5) constraint ( ) between the region face and the flange top face. (3.599 on page 2439)
6. Apply a DmDistance3d (6.12.12) constraint ( ) between the flange top and bottom faces. First select the top face, then hit the TAB key to select the bottom face. Accept the default value in the dynamic dimension.

Figure 3.598

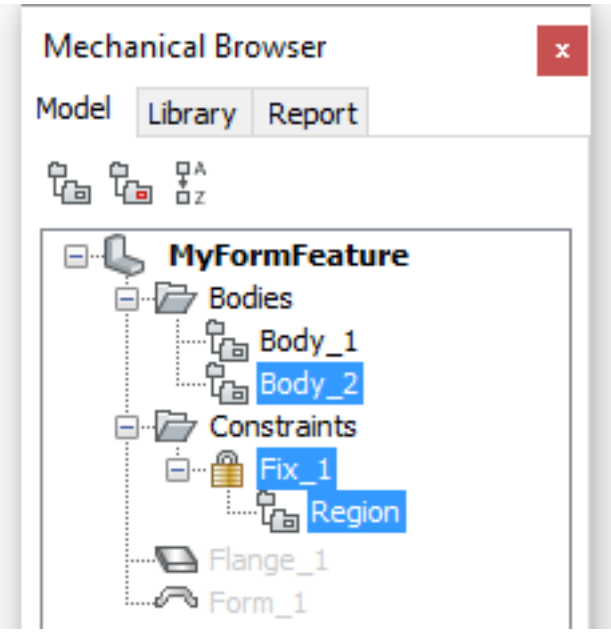

7. Type _SM_THICKNESS in the **Expression** field of the Distance_3 constraint. (3.600 on page 2440)
8. Since our Form Feature is conical we can modify the flange from parallelepiped to cylinder. (3.601 on page 2441)
9. In the Mechanical Browser (3.2.2) right click the feature name and select **Add new parameter** in the context menu. Rename new parameter to **D**. Select mm for the **Units** field. Type 16 in the **Expression** field. (3.602 on page 2442)
10. Apply a DmRadius3d (6.12.23) constraint ( ) to the top edge of the conical face. Accept the default value in the dynamic dimension.
11. Type D/2 in the **Expression** field of the Radius_5 constraint. (3.603 on page 2443)
12. In the Mechanical Browser (3.2.2) right click the feature name and select **Add new parameter** in the context menu. Rename new parameter to **A** . Leave the **Units** field empty. Type 45 in the **Expression** field.
13. Do one of the following to create a **Cone Angle constraint** to the conical face:
    - Launch the DmAngle3d (6.12.1) command ( ), then choose the **Cone Angle constraint** option, then select the conical face.
    - Hover over the conical face, then choose **Cone Angle constraint** ( ) in the **Constraints** command group in the Quad (2.2.3).

    Accept the default value.
14. Type A in the **Expression** field of the ObjectAngle_6 constraint.
15. Since our Form Feature is conical we will modify the flange from parallelepiped to cylinder:
    - Draw a circle on top of the flange. The radius of the circle is 9 mm.
    - Select **Enable Boundary Detection** in the **Settings** panel on the **Home** tab in the Ribbon.
    - Place the cursor over the area between the circle and the square edge of the flange, then choose **Extrude** ( ) in the Quad (2.2.3) and move the cursor downwards. (3.604 on page 2444)
16. Apply a DmConcentric3d (6.12.6) constraint ( ) between the circular edge of the region and the cylindrical face. (3.605 on page 2445)

Figure 3.599

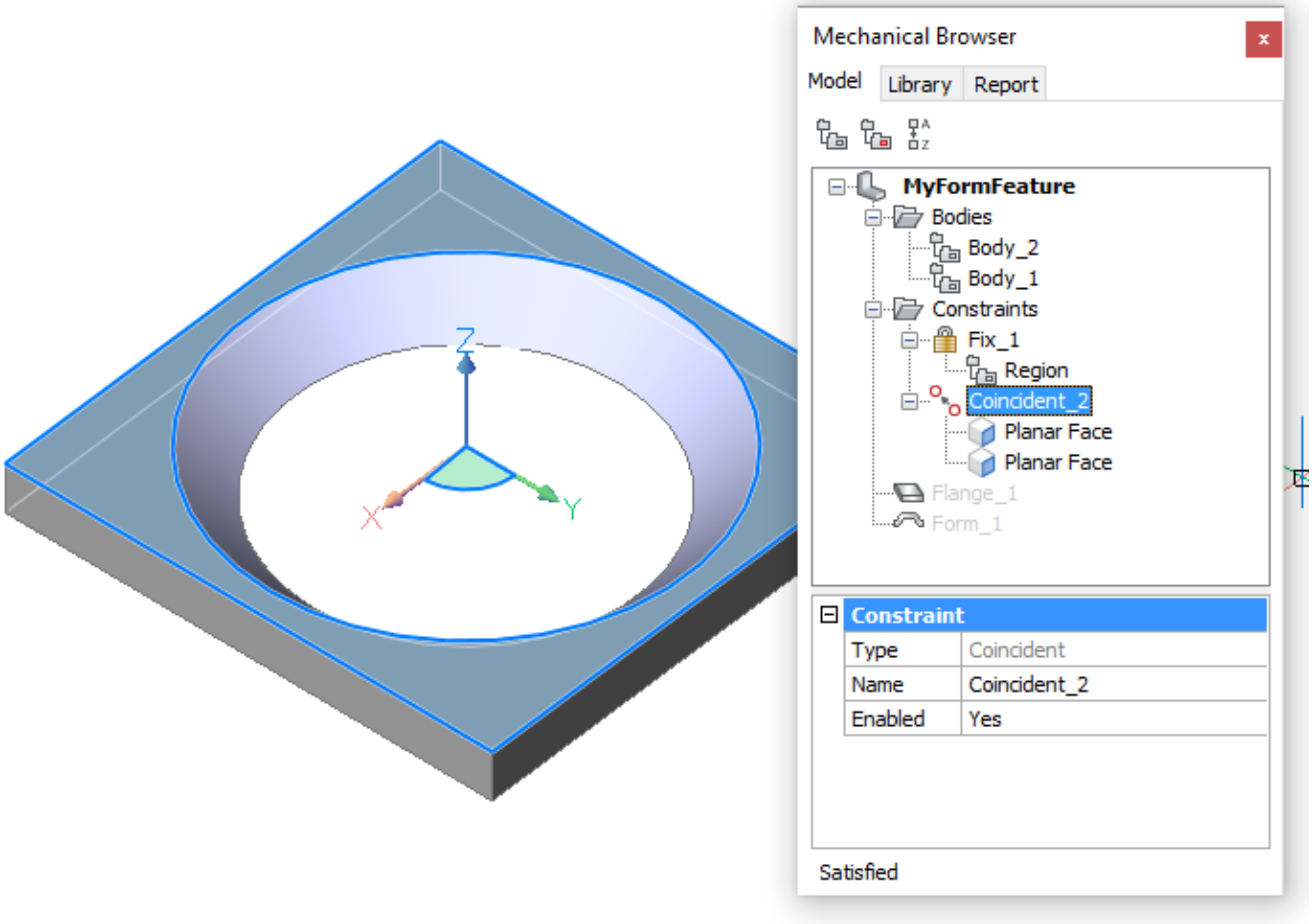
Mechanical Browser
Model
Library
Report
MyFormFeature
Bodies
Body_2
Body_1
Constraints
Fix_1
Region
Coincident_2
Planar Face
Planar Face
Flange_1
Form_1
Constraint
Type
Coincident
Name
Coincident_2
Enabled
Yes
Satisfied
Z
X
Y

Figure 3.600

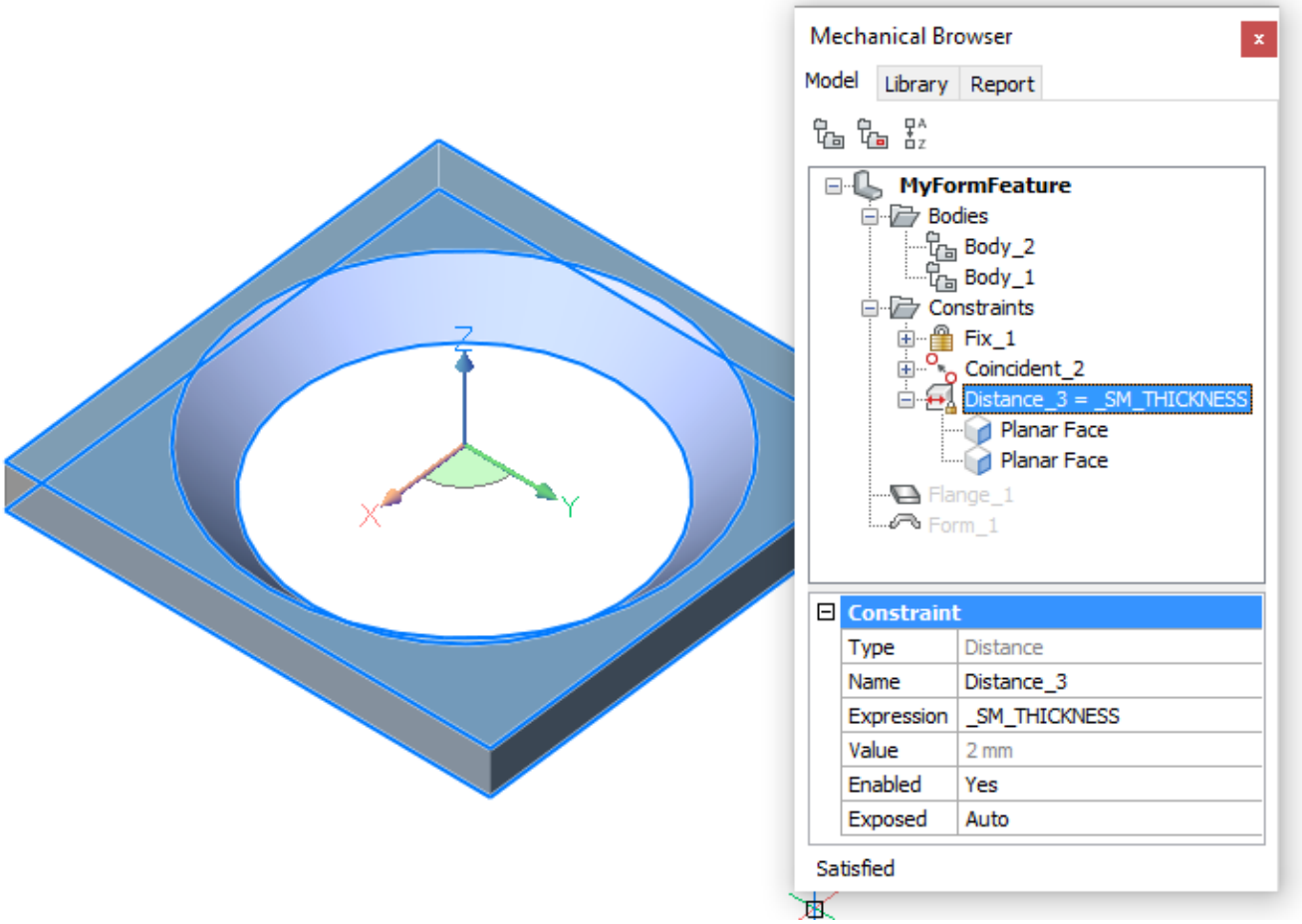
Mechanical Browser
Model
Library
Report
MyFormFeature
Bodies
Body_2
Body_1
Constraints
Fix_1
Coincident_2
Distance_3 = _SM_THICKNESS
Planar Face
Planar Face
Flange_1
Form_1
Constraint
Type
Distance
Name
Distance_3
Expression
_SM_THICKNESS
Value
2 mm
Enabled
Yes
Exposed
Auto
Satisfied
Z
X
Y

Figure 3.601

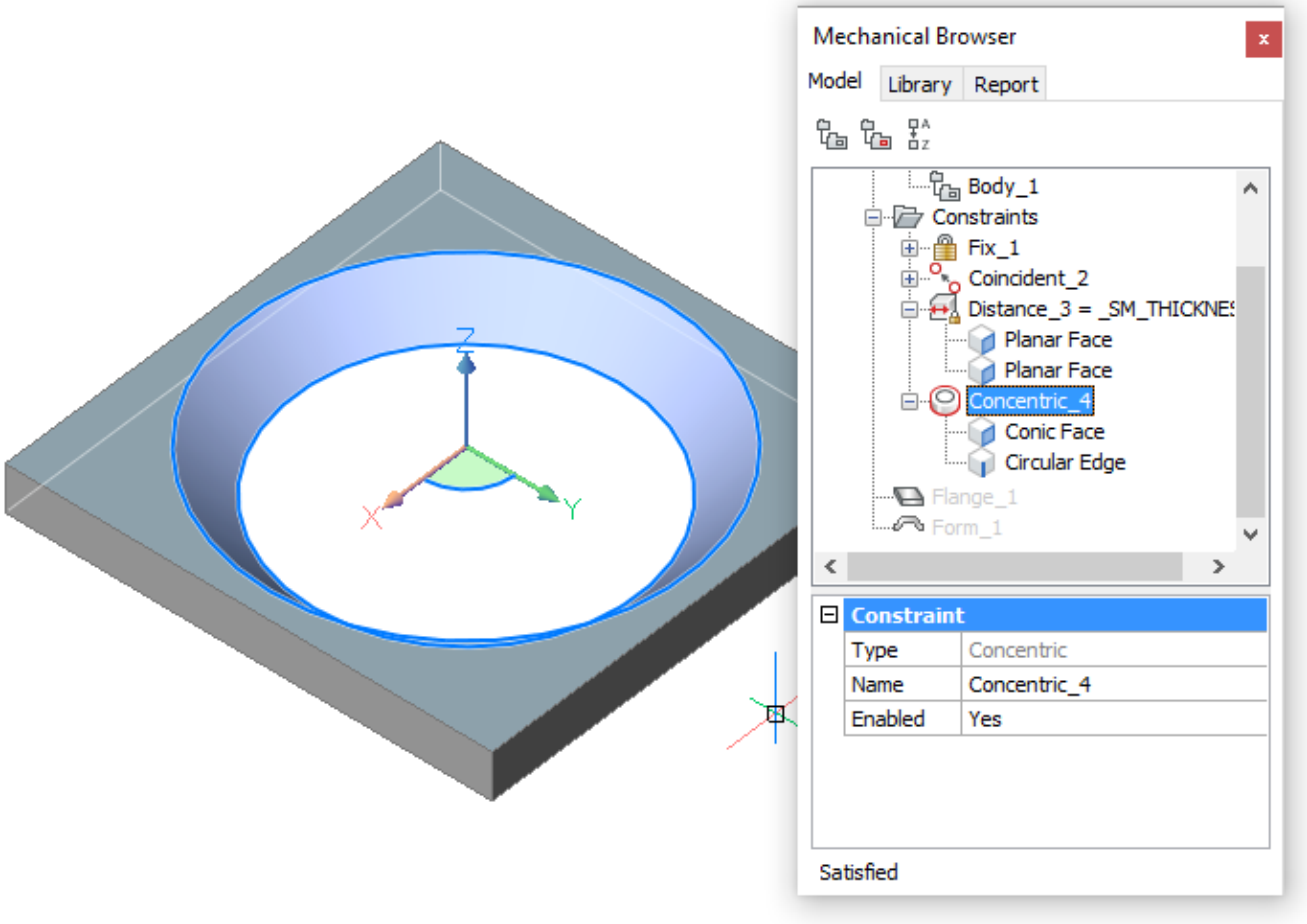
Mechanical Browser
Model
Library
Report
Body_1
Constraints
Fix_1
Coincident_2
Distance_3 = _SM_THICKNES
Planar Face
Planar Face
Concentric_4
Conic Face
Circular Edge
Flange_1
Form_1
Constraint
Type
Concentric
Name
Concentric_4
Enabled
Yes
Satisfied
Z
X
Y

Figure 3.602

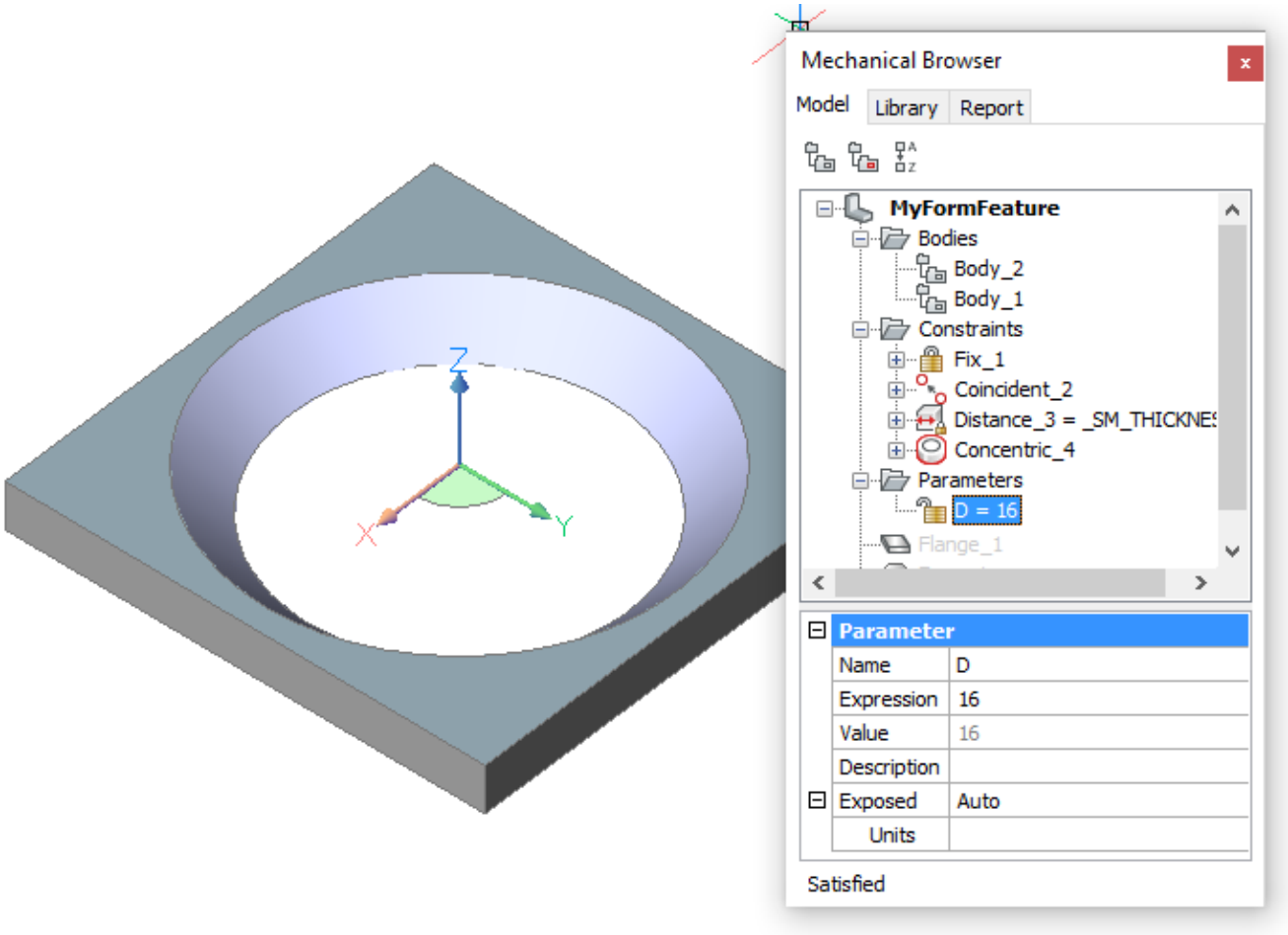
Mechanical Browser
Model
Library
Report
MyFormFeature
Bodies
Body_2
Body_1
Constraints
Fix_1
Coincident_2
Distance_3 = _SM_THICKNES
Concentric_4
Parameters
D = 16
Flange_1
Parameter
Name
D
Expression
16
Value
16
Description
Exposed
Auto
Units
Satisfied
Z
Y
X

Figure 3.603

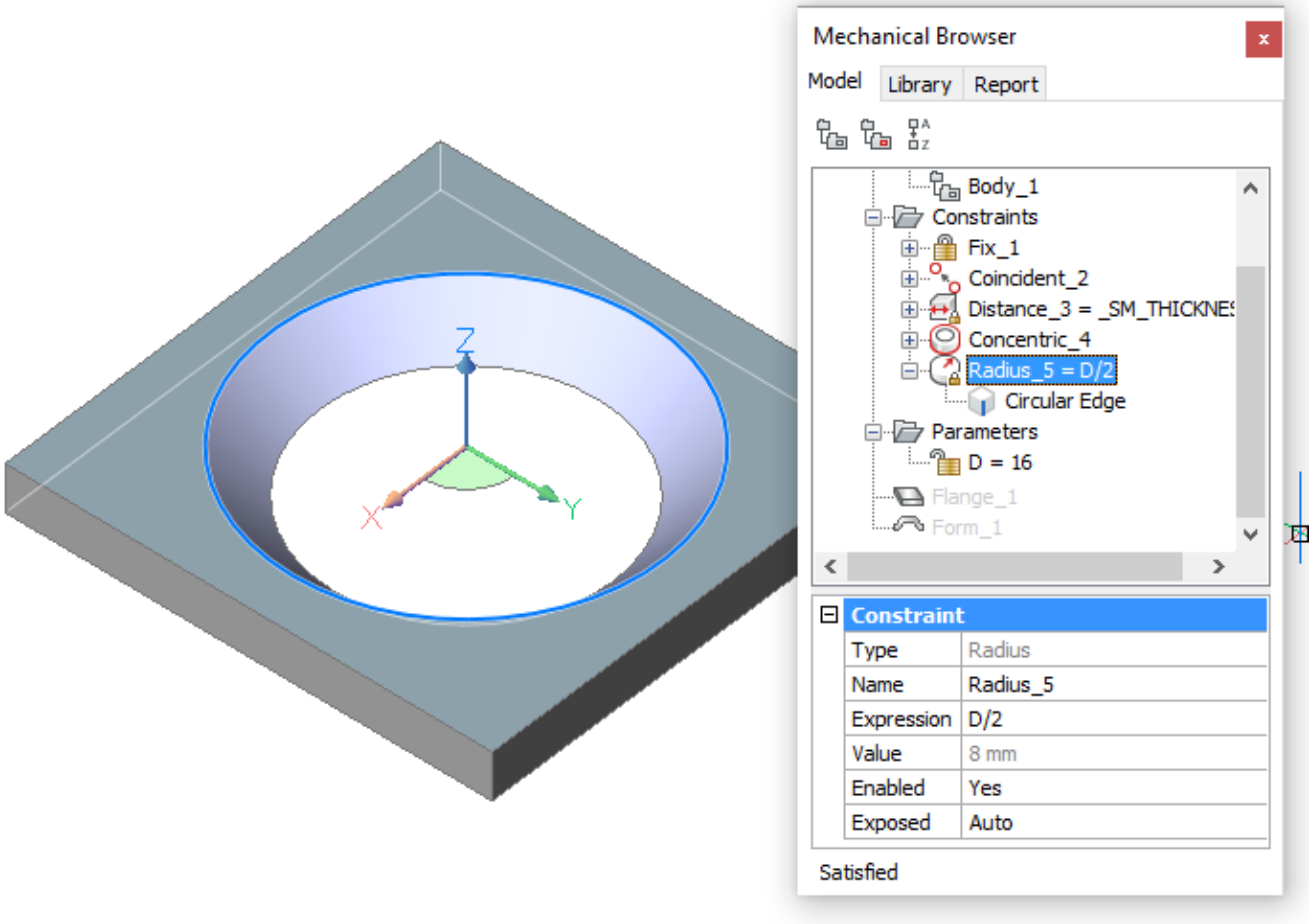
Mechanical Browser
Model
Library
Report
Body_1
Constraints
Fix_1
Coincident_2
Distance_3 = _SM_THICKNES
Concentric_4
Radius_5 = D/2
Circular Edge
Parameters
D = 16
Flange_1
Form_1
Constraint
Type
Radius
Name
Radius_5
Expression
D/2
Value
8 mm
Enabled
Yes
Exposed
Auto
Satisfied
Z
X
Y

Figure 3.604

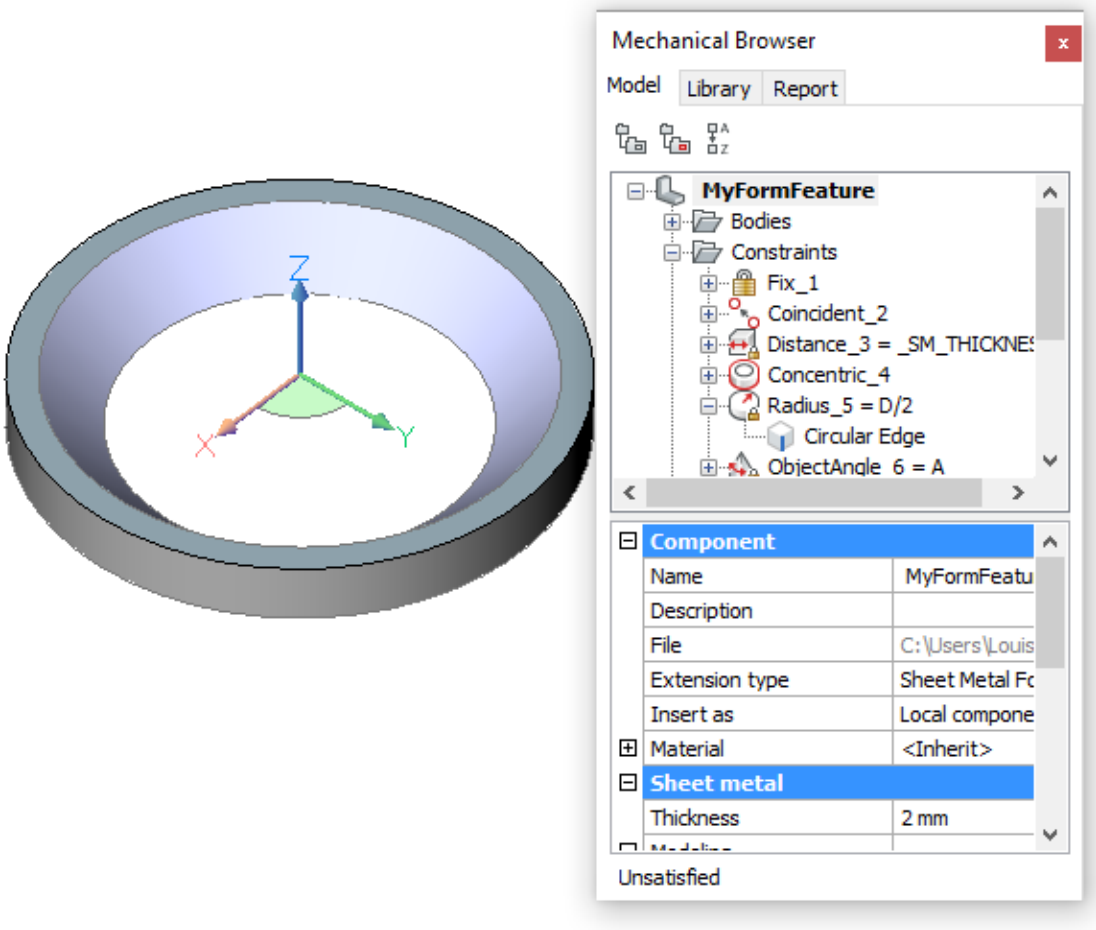
Mechanical Browser
Model
Library
Report
MyFormFeature
Bodies
Constraints
Fix_1
Coincident_2
Distance_3 = _SM_THICKNES
Concentric_4
Radius_5 = D/2
Circular Edge
ObjectAngle_6 = A
Component
Name
MyFormFeatu
Description
File
C:\Users\Louis
Extension type
Sheet Metal Fc
Insert as
Local compone
Material
<Inherit>
Sheet metal
Thickness
2 mm
Unsatisfied
Z
X
Y

Figure 3.605

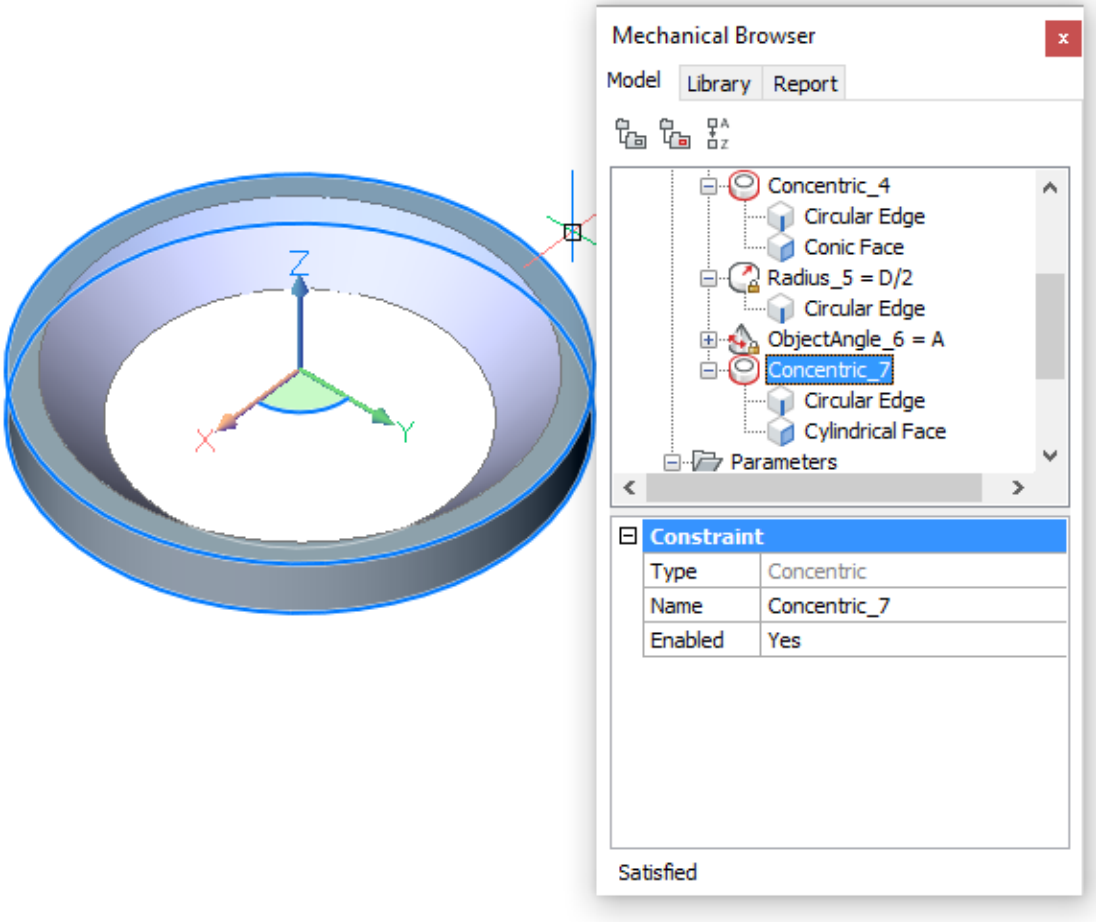

17. Apply a DmRadius3d (6.12.23) constraint ( ) to the cylindrical face. Accept the default value in the dynamic dimension.
18. Type D/2+0.1*_SM_THICKNESS in the **Expression** field of the Radius_8 constraint. (3.606 on the following page)
19. Set the **Exposed** field of both parameter A and D **On**. (3.607 on page 2447) We will now create 2D constraints for the unfold symbols.
20. Make layer UNFOLD_SYMBOL_UP **current** and switch **off** all other layers.
21. Apply a GcFix (6.15.6) constraint ( ) to both crossing lines indicating the center of the circles.
22. Apply a GcHorizontal (6.15.7) constraint ( ) to the horizontal center line.
23. Apply a GcVertical (6.15.13) constraint ( ) to the vertical center line.
24. Apply a GcConcentric (6.15.3) constraint ( ) between the two circles.
25. Apply a DcLinear (6.10.11) constraint ( ) between the endpoints of the center lines. Accept the default value. (3.608 on page 2447)
26. Apply a DcDiameter (6.10.8) constraint ( ) to both circles. Accept the default value for dia1 (=inner circle) and dia2 (= outer circle). (3.609 on page 2448)
27. Adjust the **Expression** fields of the 2D constraints as follows:
    - d1 = 1
    - d2 = d1
    - dia 1 = D - 2*_SM_THICKNESS/tan(A)
    - dia 2 = D

Figure 3.606

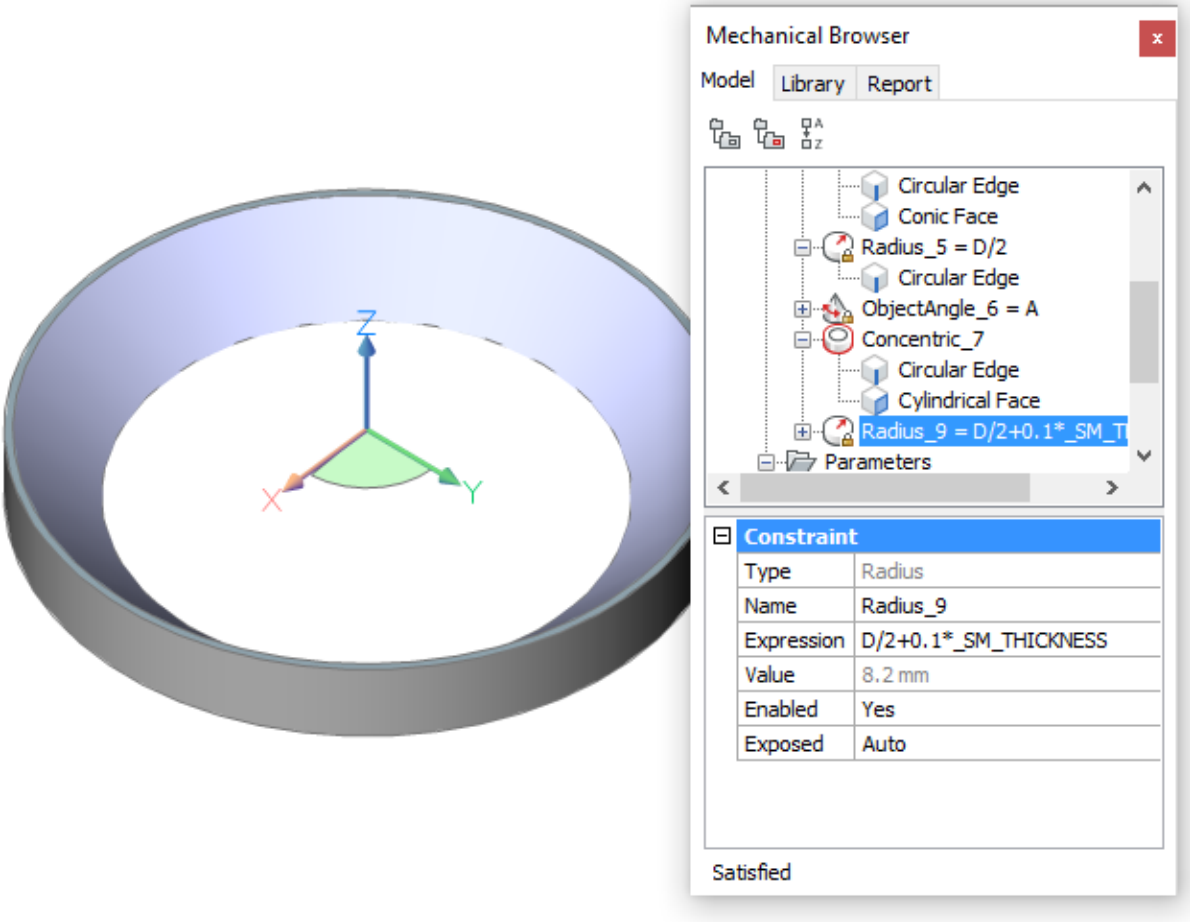

(3.610 on page 2448)

28. Switch **off** the display of all layers, but layer 0, then save the file. (3.611 on page 2449)

The form feature can now be used to make conical parametric openings in a sheet metal flange. Use the **Insert Form Feature** tool ( ), which launches the BmInsert (6.8.14) command. (3.612 on page 2449) Optionally: Add the form feature as a component to a tool palette (1.10.7).

Figure 3.607

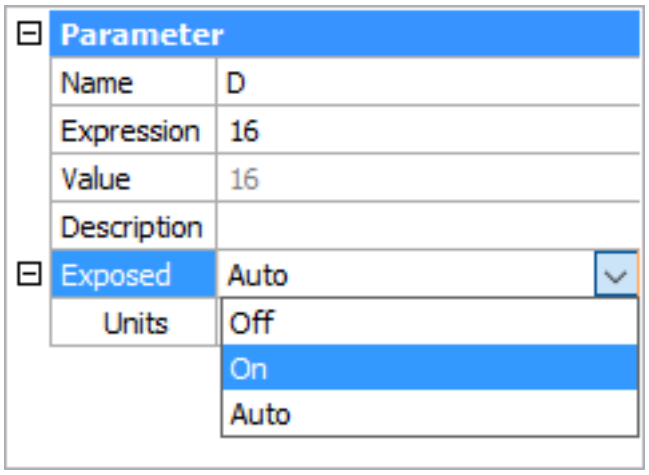

Figure 3.608

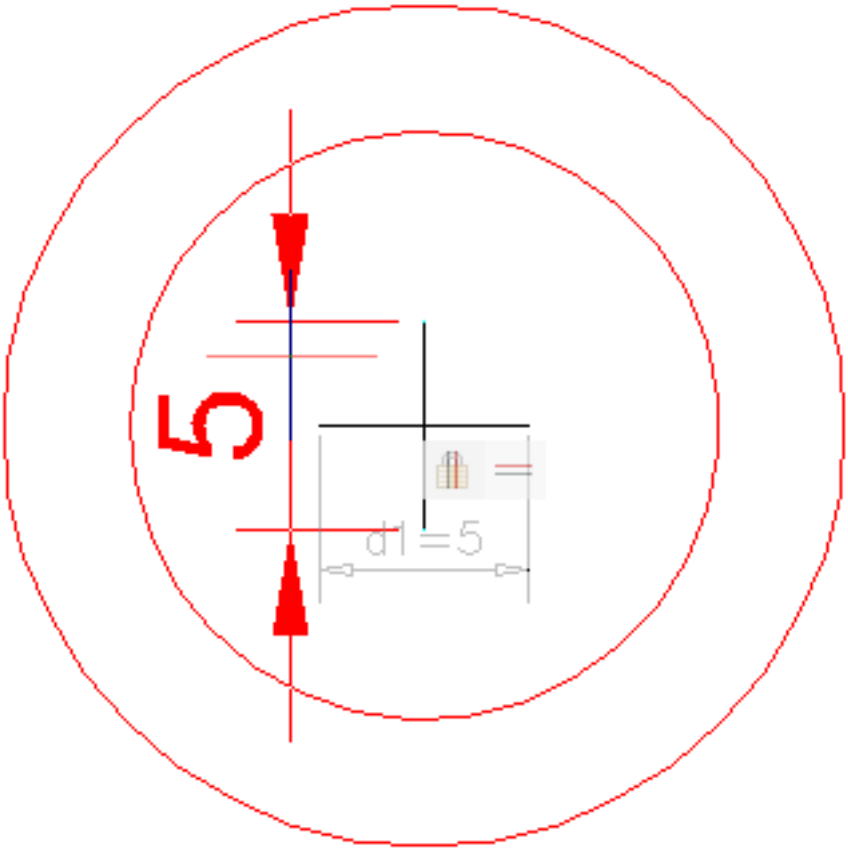

Figure 3.609

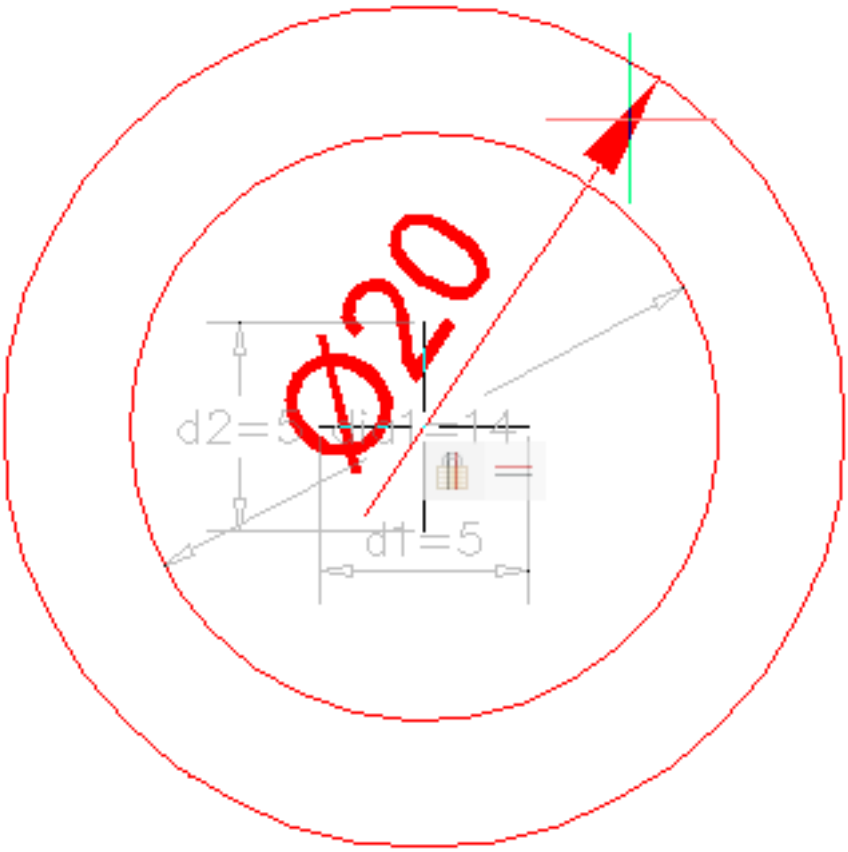

Figure 3.610

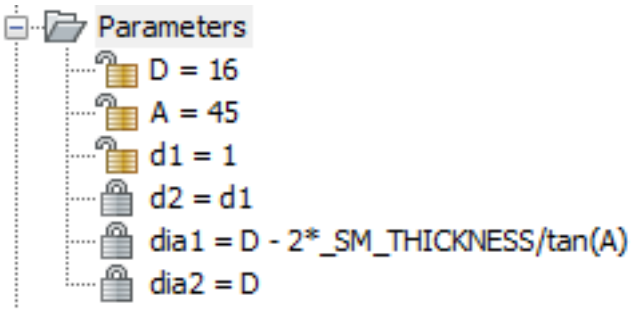

Figure 3.611

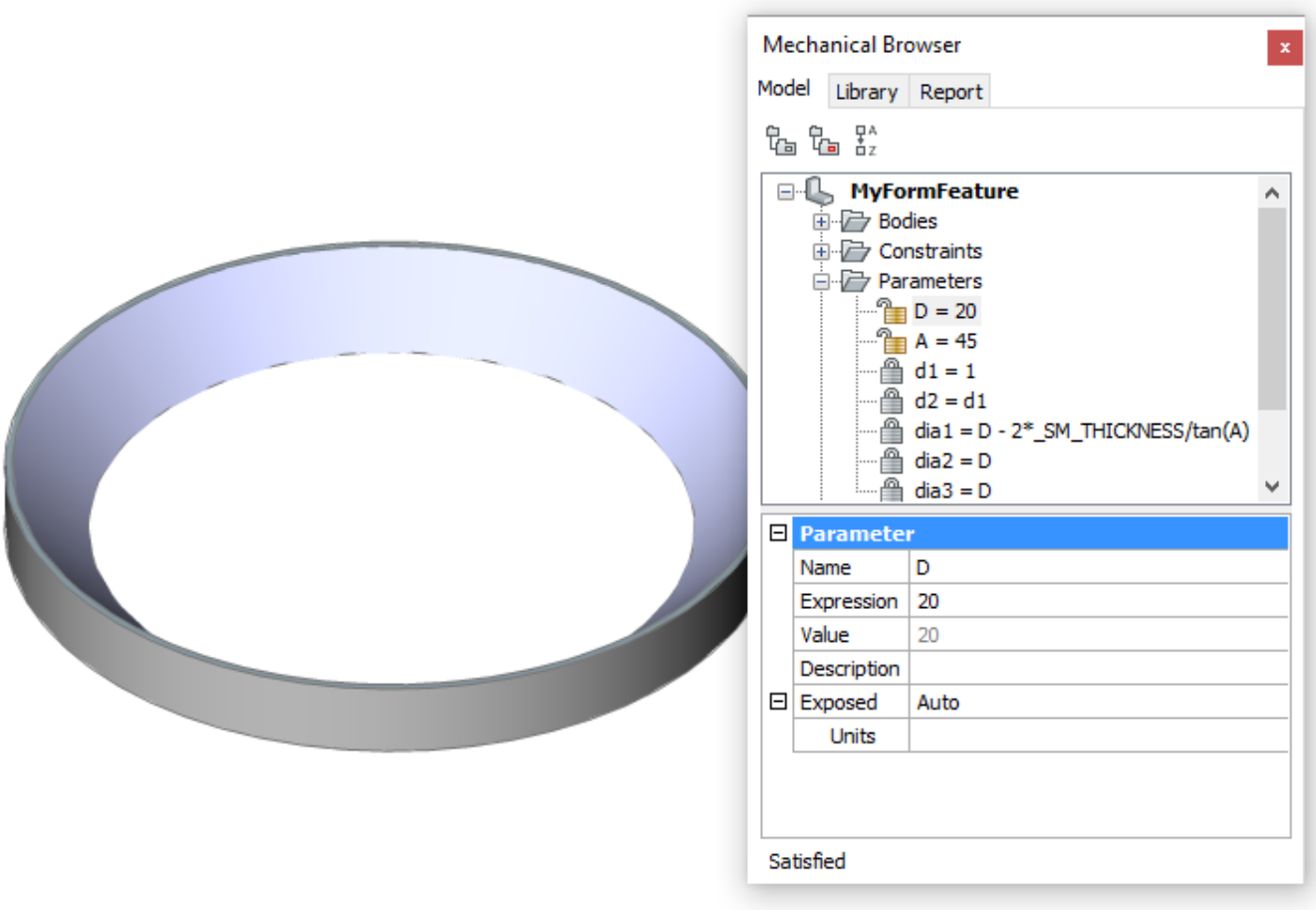

Figure 3.612

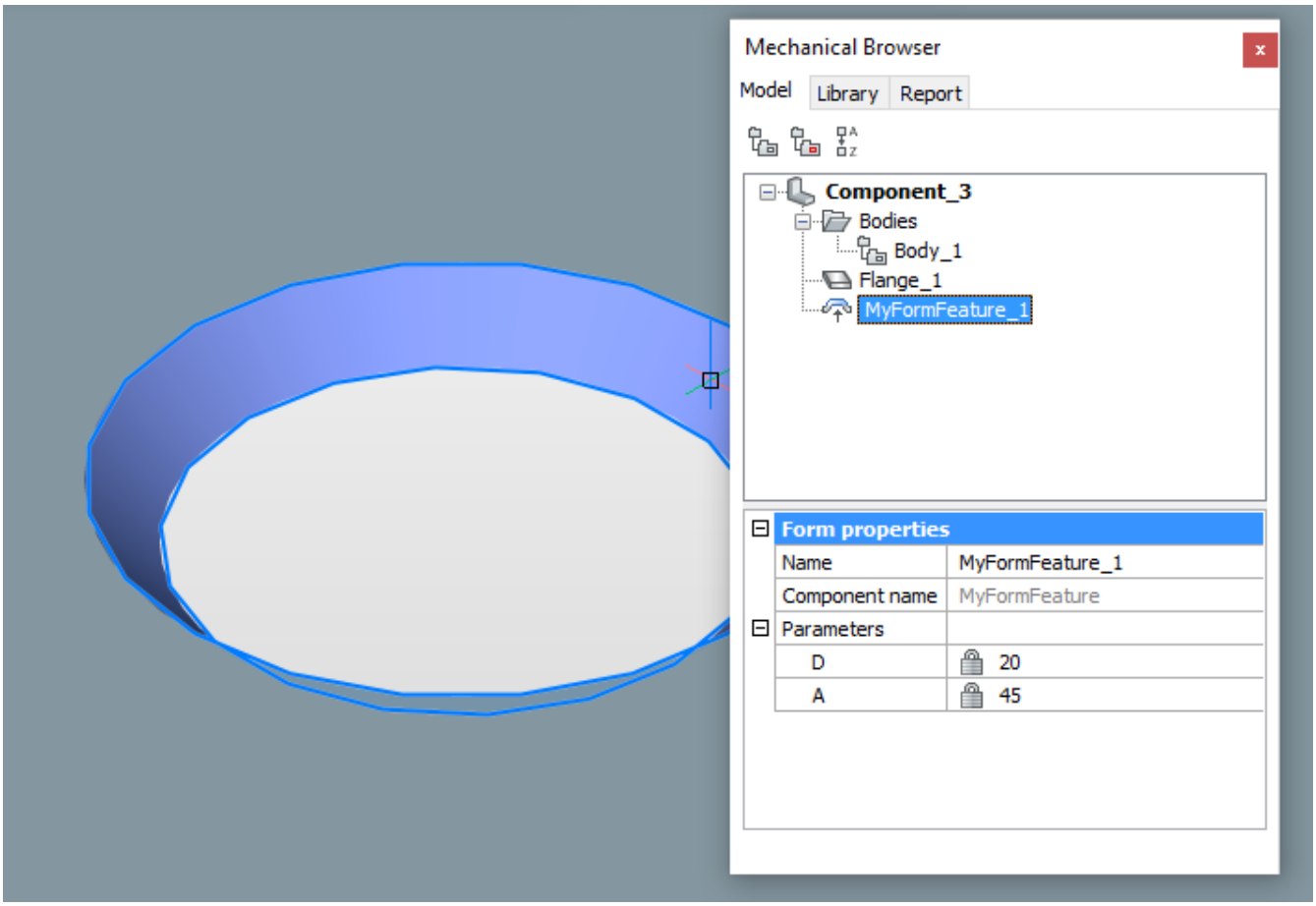

To create a rib feature

Rib features are created by the SmRibCreate (6.28.28) command from a 2D curve on flange face.

1. Do one of the following:

   - Click the **Create Rib Feature** tool button ( ) on the **Sheet Metal** toolbar.
   - Click the **Create Rib Feature** tool button ( ) on the **Modify** panel of the **Sheet Metal** tab on the ribbon.
   - Type **smribcreate** in the command bar, then press Enter.

   Prompts you: Select flange face:

2. Select the flange face. **Prompts you:** Select curve or [Profile radius/Round radius]:

3. Select a curve on the selected flange face. Lines, polylines, circles, arcs, ellipses, elliptical arcs, and splines are accepted. The 2D curves can be open or closed but cannot intersect itself or other form features. (3.613) After selection of the curve rib feature is created: (3.614 on the facing page)

Figure 3.613

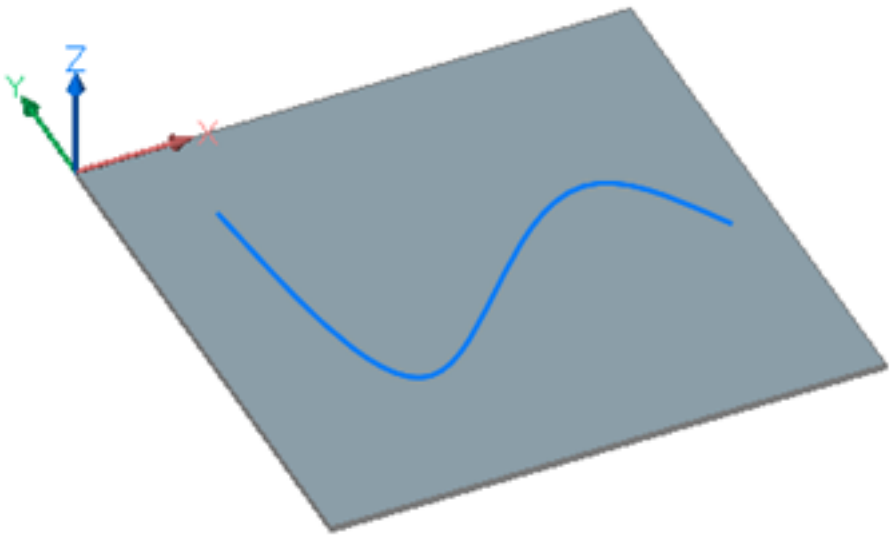

Figure 3.614

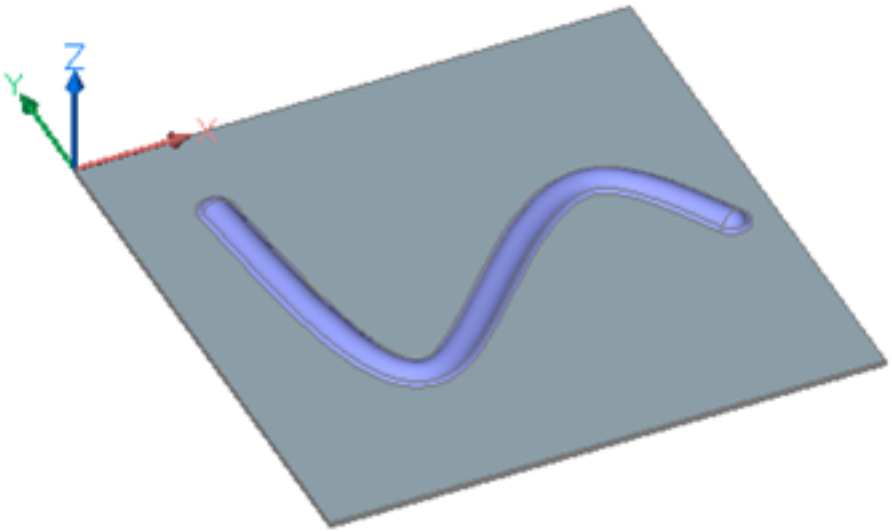

To modify a rib feature

To modify a rib feature:

- Modify the generatrix curve using its grip points.
- Edit the **Profile** and **Round** radius in the Mechanical Browser (3.2.2).

Modify the generatrix curve

1. Select the curve. Because the curve is hidden by the rib feature, press the TAB key to select obscured entities, or select the curve in the Structure (6.27.55) panel.
2. Grip edit the curve. The Rib feature updates according to the changes of the curve.
3. After selecting the flange face, **you are prompted:** Select curve or [Profile radius/Round radius]:
4. Select curve on selected flange side.

Edit the properties in the Mechanical Browser

1. Select the rib feature in the Mechanical Browser (3.2.2). The rib feature highlights in the model.
2. Select the property in the **Rib Properties** grid. (3.615 on the next page)
3. Type a value. The selected rib feature is updated.

Figure 3.615

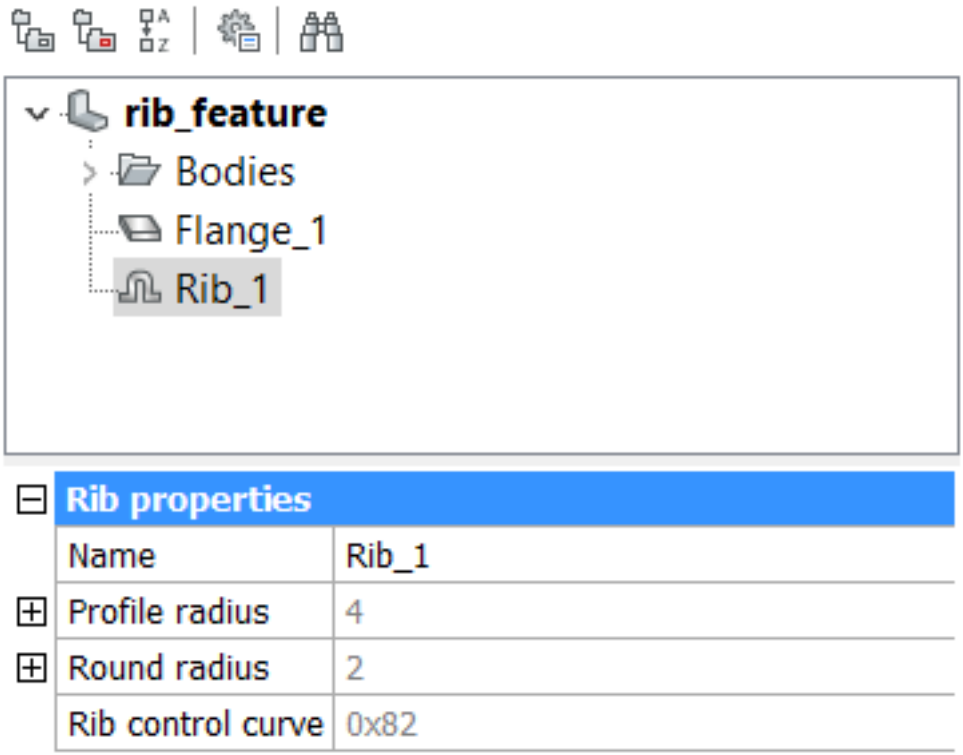

Understanding the difference between Control and Trajectory curves

When creating a rectangular rib feature, we first draw a rectangle which is then used to create a rib feature by the SmRibCreate (6.28.28) command. When this control curve is grip edited, the rib feature is updated accordingly. (3.616 on the facing page) On the production side, the rectangular control curve is replaced by a filleted trajectory curve, according to the physical limitations of the wheel tool: (3.620 on page 2455) The trajectory curve, however correct, is hard to manipulate, e.g. when you want to move a corner. (3.618 on page 2454) In the design stage we use the **Control Curve**, which is as simple as possible: (3.619 on page 2454) When creating the rib feature, SmRibCreate (6.28.28) adds fillets according to the value of the **Rib fillet radius** parameter in Mechanical Browser (3.2.2). This parameter is not controlled per feature, since it relates to the properties of physical wheel tool: (3.620 on page 2455) When zooming in closely you notice the difference between the 3D geometry of the rib feature and the control curve: (3.621 on page 2455) When the Polyline is grip edited ... (3.622 on page 2456) ... the rib feature is adjusted accordingly: (3.623 on page 2456) This illustrates the associativity between the 2D curve and 3D rib feature. The recognition of rib features in SmConvert (6.28.4) is controlled by the **SmConvertRecognizeRibControlCurves** user preference. When the part is unfolded by the SmUnfold (6.28.32) command, the curves follow the 3D design and have the fillets. The middle curve is called **Trajectory Curve**: (3.624 on page 2457)

Figure 3.616

Figure 3.617

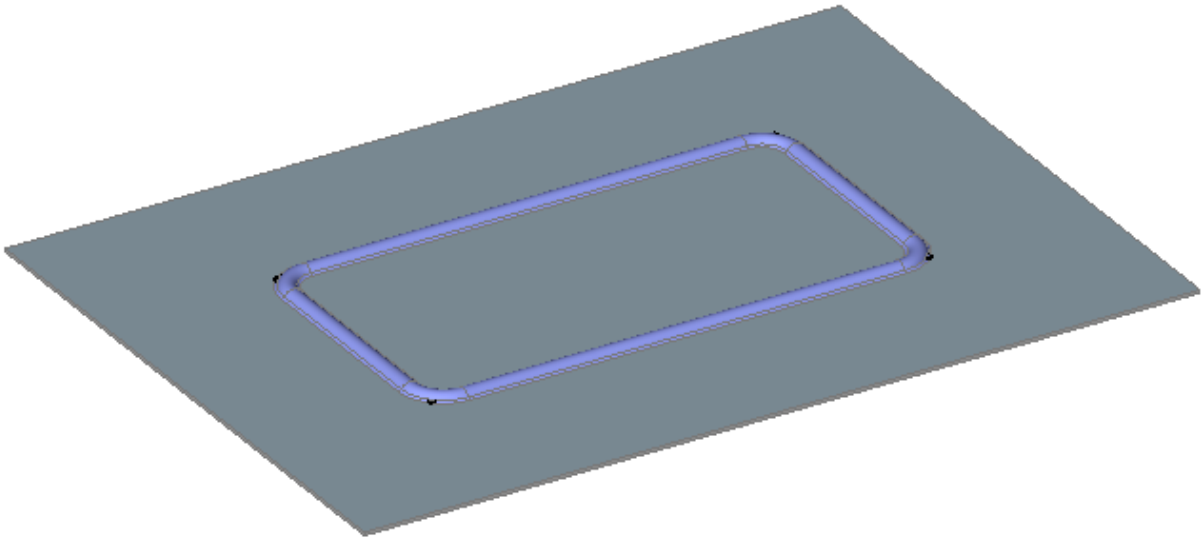

Figure 3.618

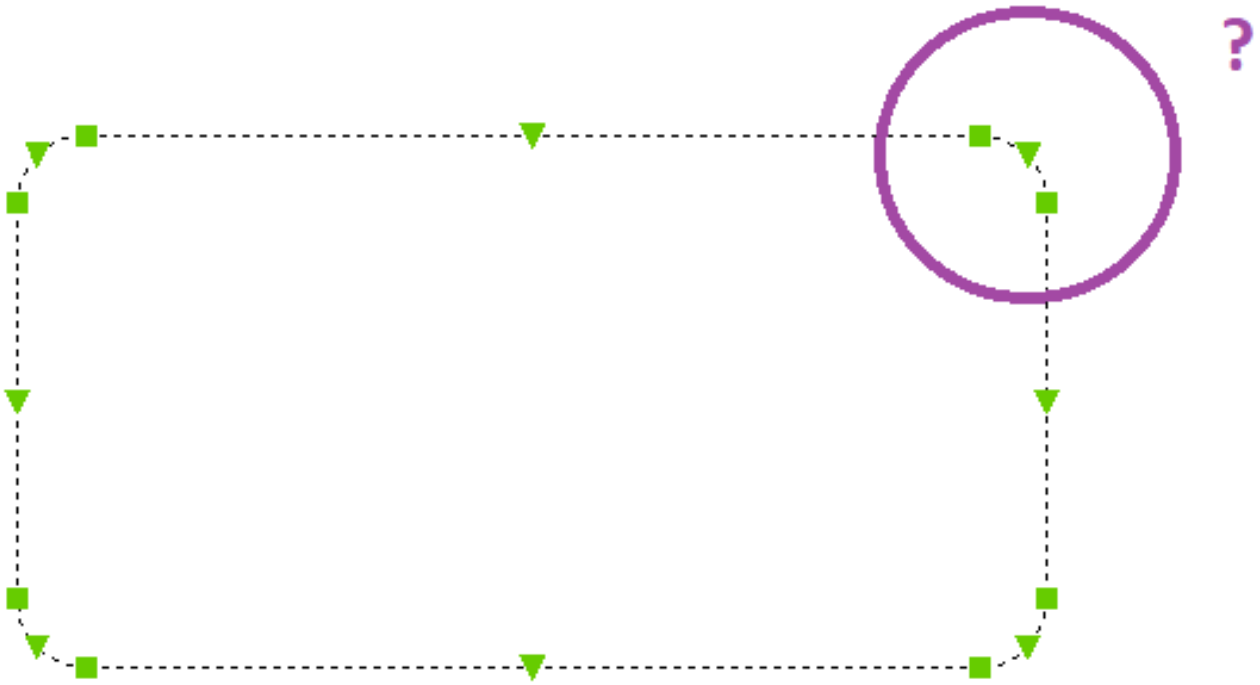

Figure 3.619

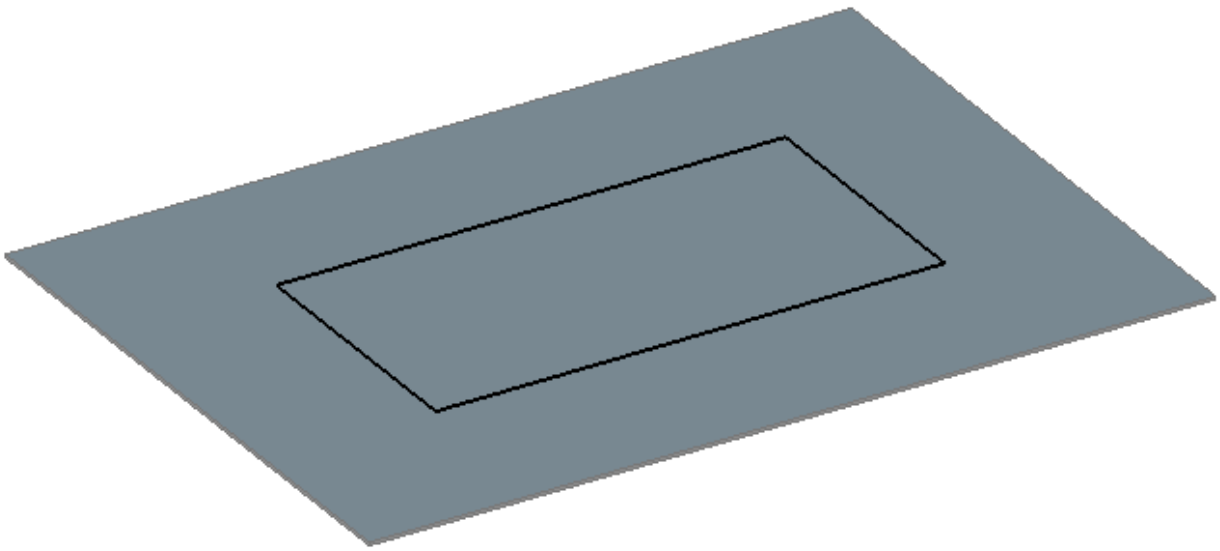

Figure 3.620

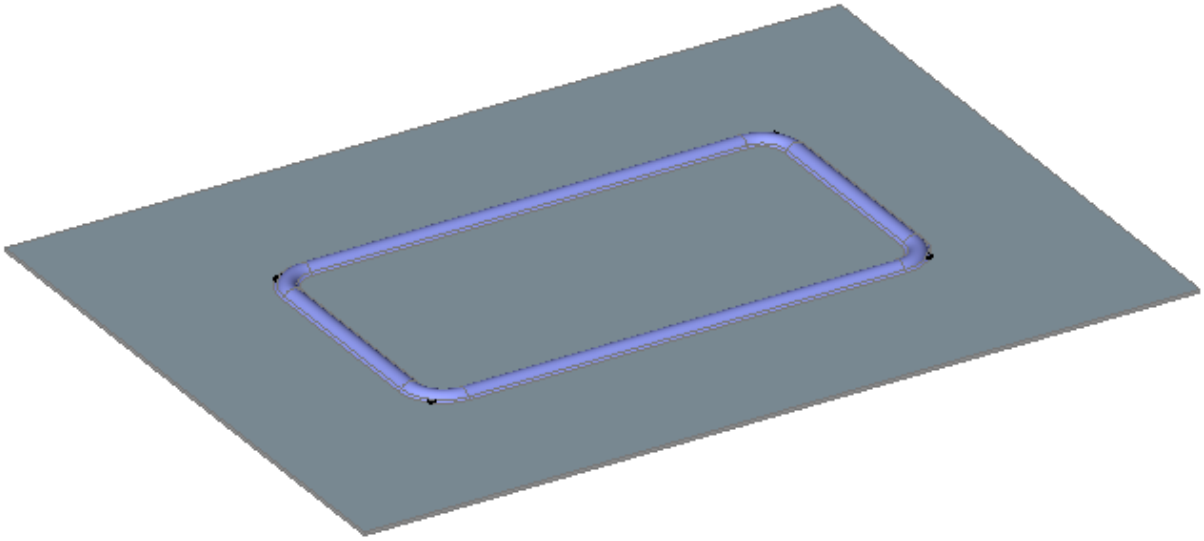

Figure 3.621

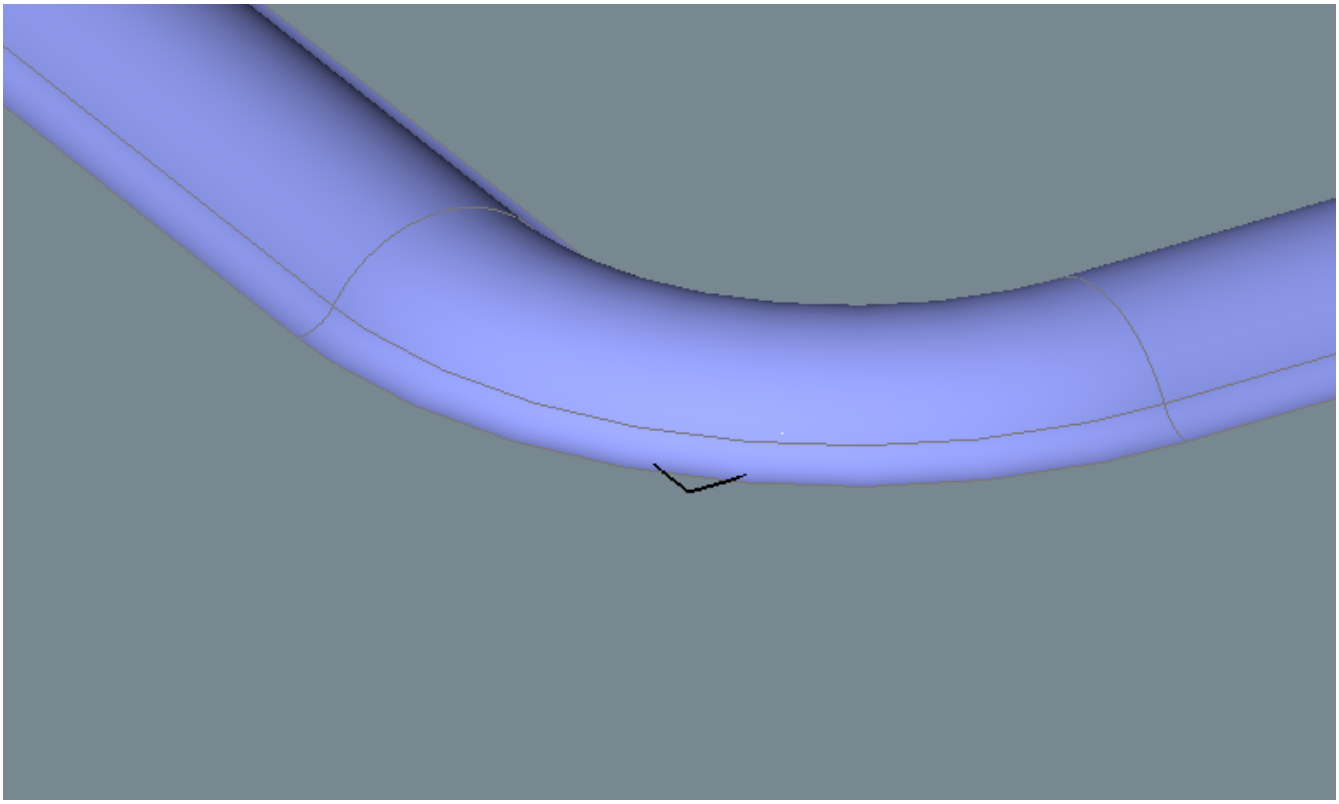

Figure 3.622

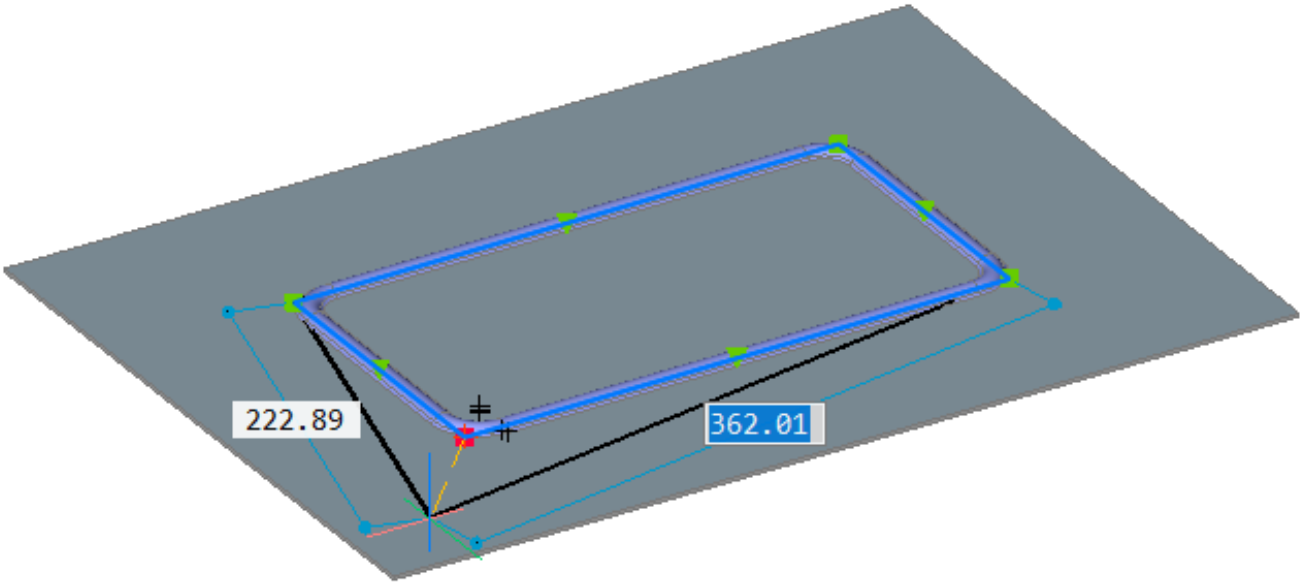

Figure 3.623

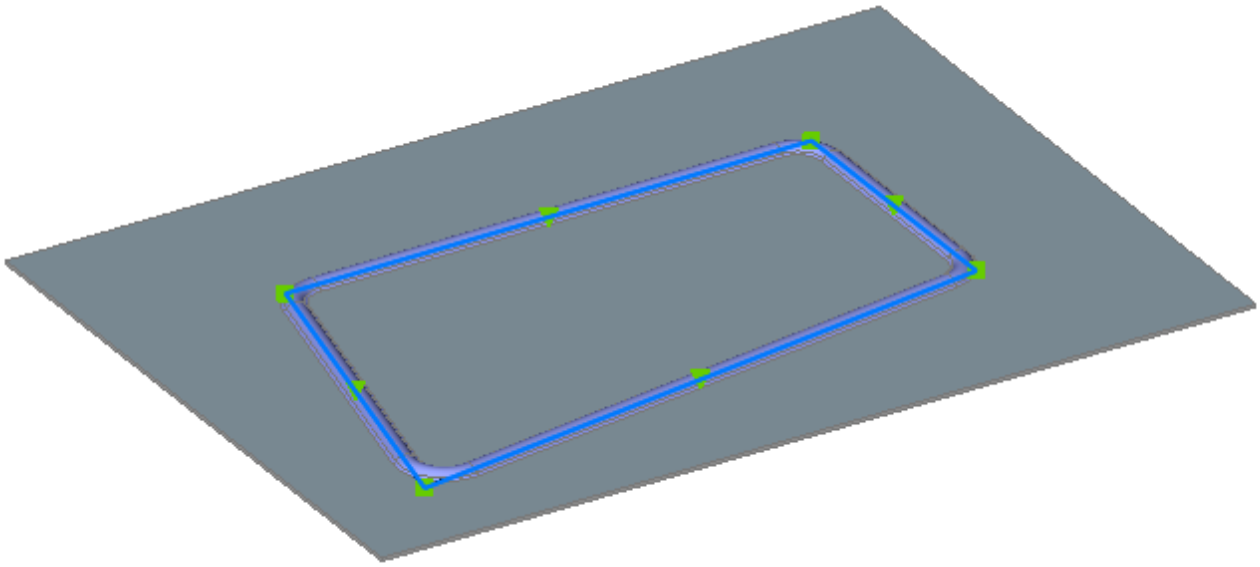

Figure 3.624

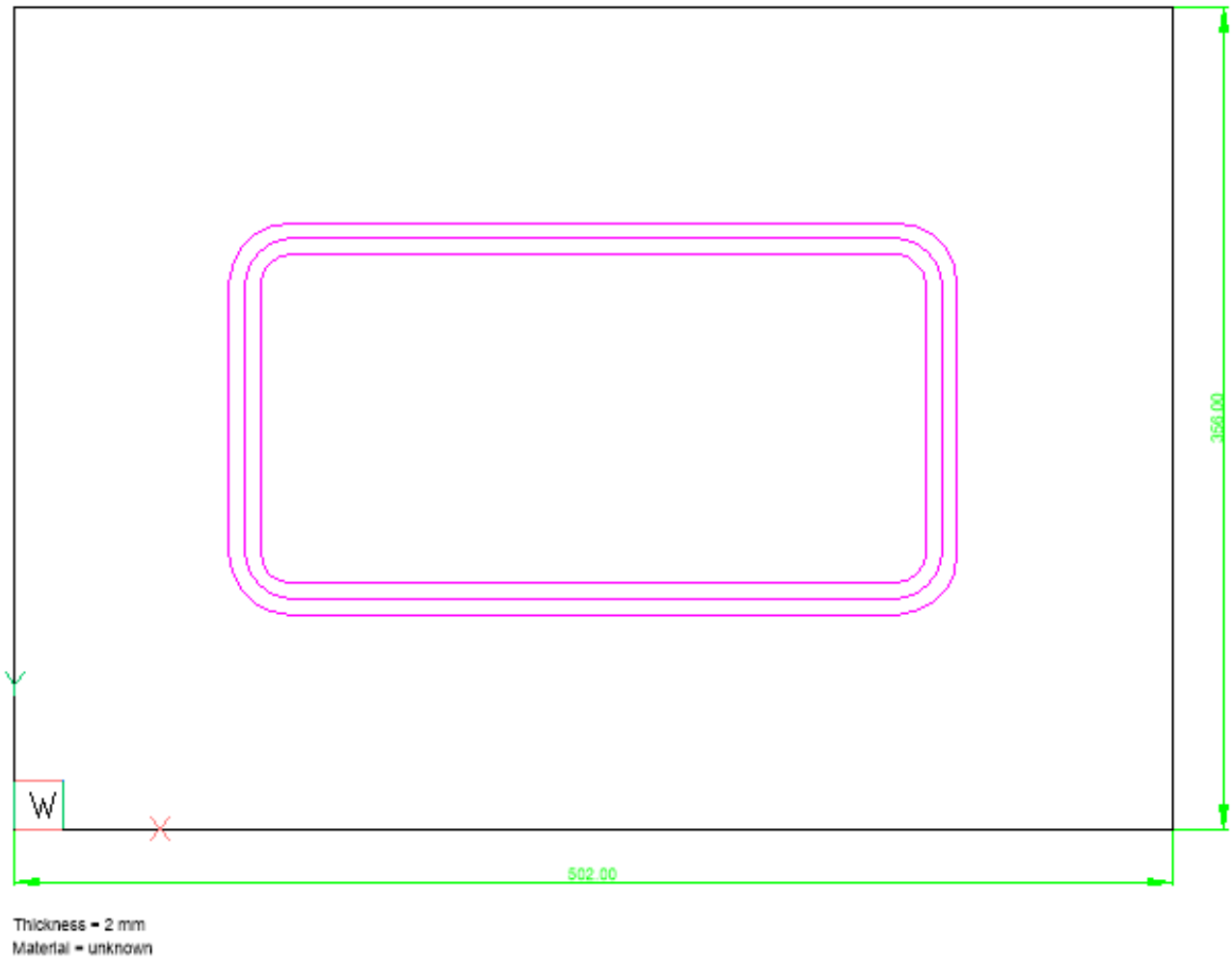

3.8.26 Working with Hole Features

Hole features are a simplified version of **Form Features**. In the image below you can see different features which have only thickness faces (the SmConvert (6.28.4) command respects these rules):

- Orthogonal holes are hole features
- Simple non-orthogonal holes are hole features
- Chamfered orthogonal holes are form features
- If the hole thickness face consists of two different regions, it is form feature

(3.625) Hole features are recognized by the SmConvert (6.28.4) command if the SmConvertRecognizeHoles (1.10.11)

Figure 3.625

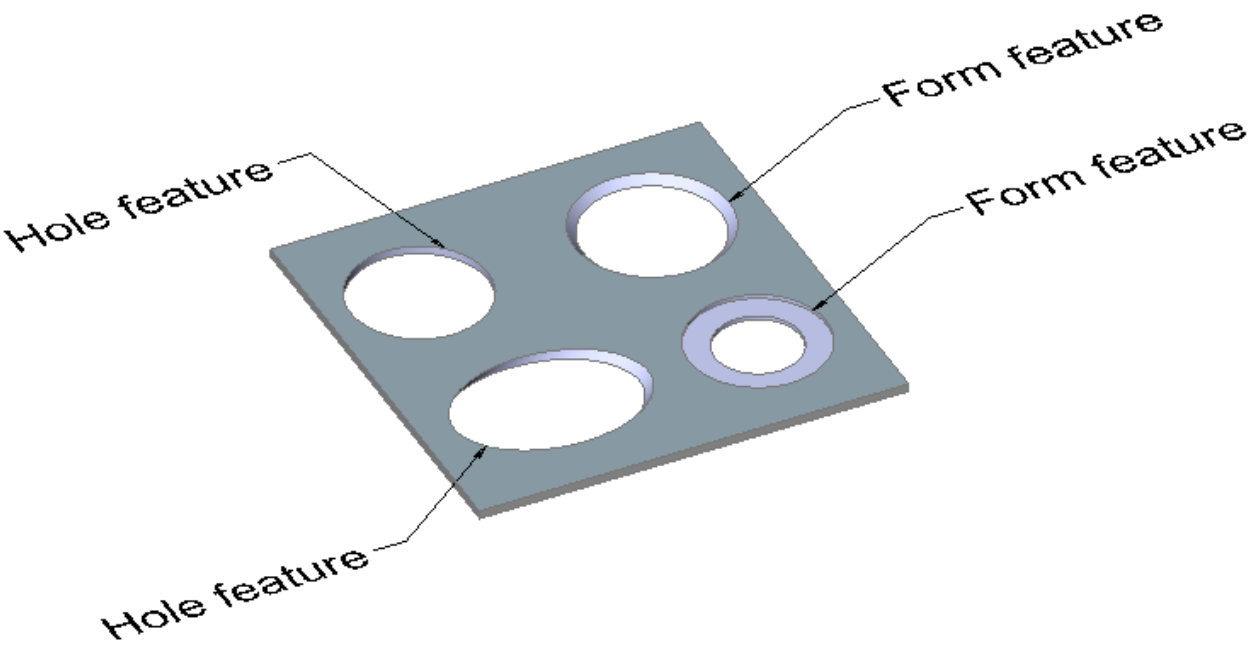

user preference is ON. The following basic operations are allowed for hole features:

- SmDelete (6.28.5), SmDissolve (6.28.6), disable and SmSelect (6.28.30) them using commands or in the Mechanical Browser for Sheet Metal (3.8.5).
- Form Feature Modes in the SmUnfold (6.28.32) command, including **Symbol** mode.
- Associate your own 2D geometry in a flattened layout (see for Working with Form and Rib Features (3.8.25) workflow of creation form feature component for creation of unfold symbol).
- Hole features are preserved by the SmRepair (6.28.26) command. Plain hole faces become orthogonal. A hole feature of the same geometry is not affected by the SmRepair (6.28.26) command.

Recognition of Arrays of Hole Features

When hole features exist in a body, SmParametrize (6.28.23) detects rectangular arrays of holes on flanges, according to the following rules:

- holes belong to same flange
- holes are on a rectangular grid
- there are no gaps (missing elements) in the array
- holes are equally oriented
- the minimal array size is either 1x3 or 2x2

Lets illustrate the workflow on a part with Flange and Bend features. (3.626 on the facing page)

Figure 3.626

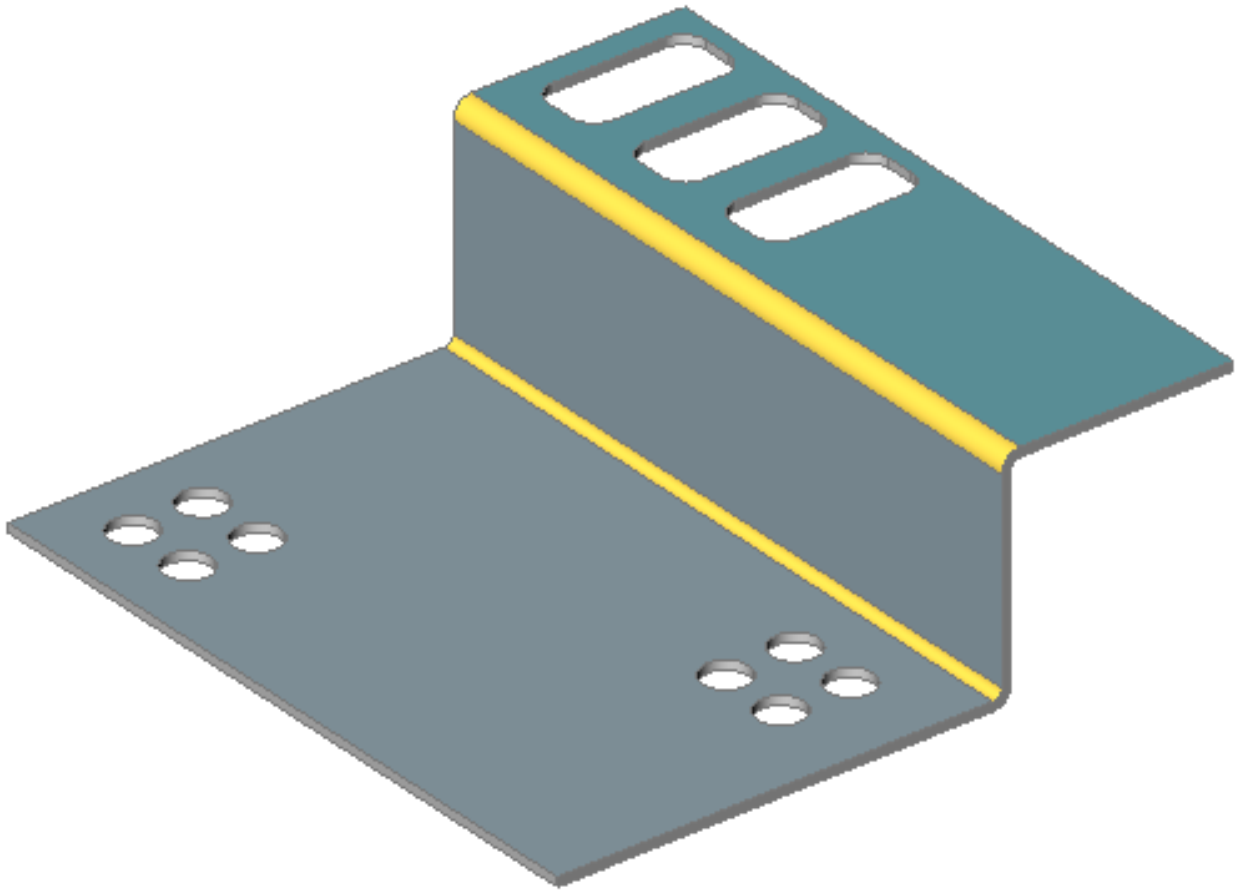

1. In the Settings (1.10.11) dialog go to **Sheet Metal/Commands**.
2. Enable the **Reconize holes** option for the SmConvert (6.28.4) command.
3. Enable the **Convert holes to array** and Parametrize holes options for the SmParametrize (6.28.23) command. (3.627 on the next page)
4. Run the SmConvert (6.28.4) command.
5. Do one of the following:
   - Click the **Convert to Sheet Metal** tool button ( ) on the **Sheet Metal** toolbar.
   - Click the **Convert to Sheet Metal** tool button ( ) on the **Sheet Metal** ribbon bar.
   - Choose **Convert to Sheet Metal** in the **Sheet Metal** menu.

   You are prompted: Select 3D solids or [Entire model] <Entire model>:
6. Select the 3D solid to convert. **You are prompted:** Select 3D solids or [Entire model] <Entire model>:
7. Press Enter to convert the 3D solid to sheet metal part. Eleven hole features are recognized on the part. (3.628 on page 2461)
8. Run the SmParametrize (6.28.23) command.
9. Do one of the following:
   - Click the **Parametrize** tool button ( ) on the **Sheet Metal** l toolbar.
   - Click the **Parametrize** tool button ( ) on the **Sheet Metal** ribbon bar.
   - Choose **Parametrize** in the **Sheet Metal** menu.

   You are prompted: Select 3D solids to parametrize or [Entire model] <Entire model>:

Figure 3.627

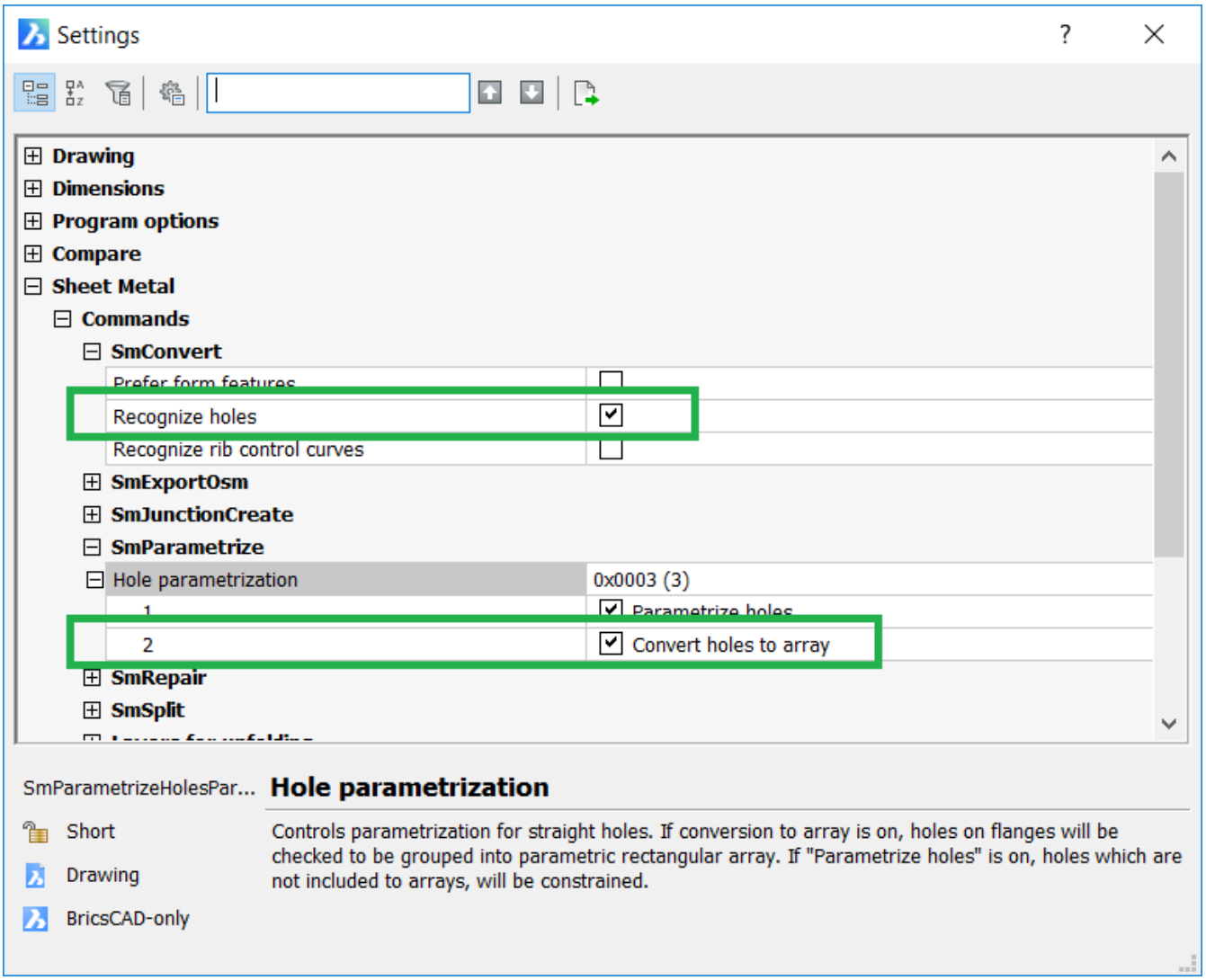

10. Press Enter process the sheet metal part. The command reports should look like the one below: Created 4 distance constraints Created 3 fix constraints Created 0 coincident constraints Created 0 tangent constraints Created 0 rigid set constraints Created rectangular array 2x2 basing on Hole_3 feature Created rectangular array 2x2 basing on Hole_7 feature Created rectangular array 3x1 basing on Hole_9 feature Total: 7 constraints and 3 array(s) created (Feature names and constraint distribution may differ depending on the BricsCAD version): To examine the arrays you can temporarily unfreeze the BC_SUBTRACT (1.22.24) layer. In the image below the arrays are colored manually. (3.629 on page 2462) Notice that the green and yellow arrays are not unified. Otherwise to array would have missing holes.

11. Edit the Array Properties (3.6.7) in the Mechanical Browser (3.2.2). In the image below the following has been modified:

    - Green array: number of rows and columns from 2x2 to 3x4
    - Yellow array: X and Y spacing
    - Red array: number of rows and columns from from 3x1 to 5x1

    (3.630 on page 2463)

Figure 3.628

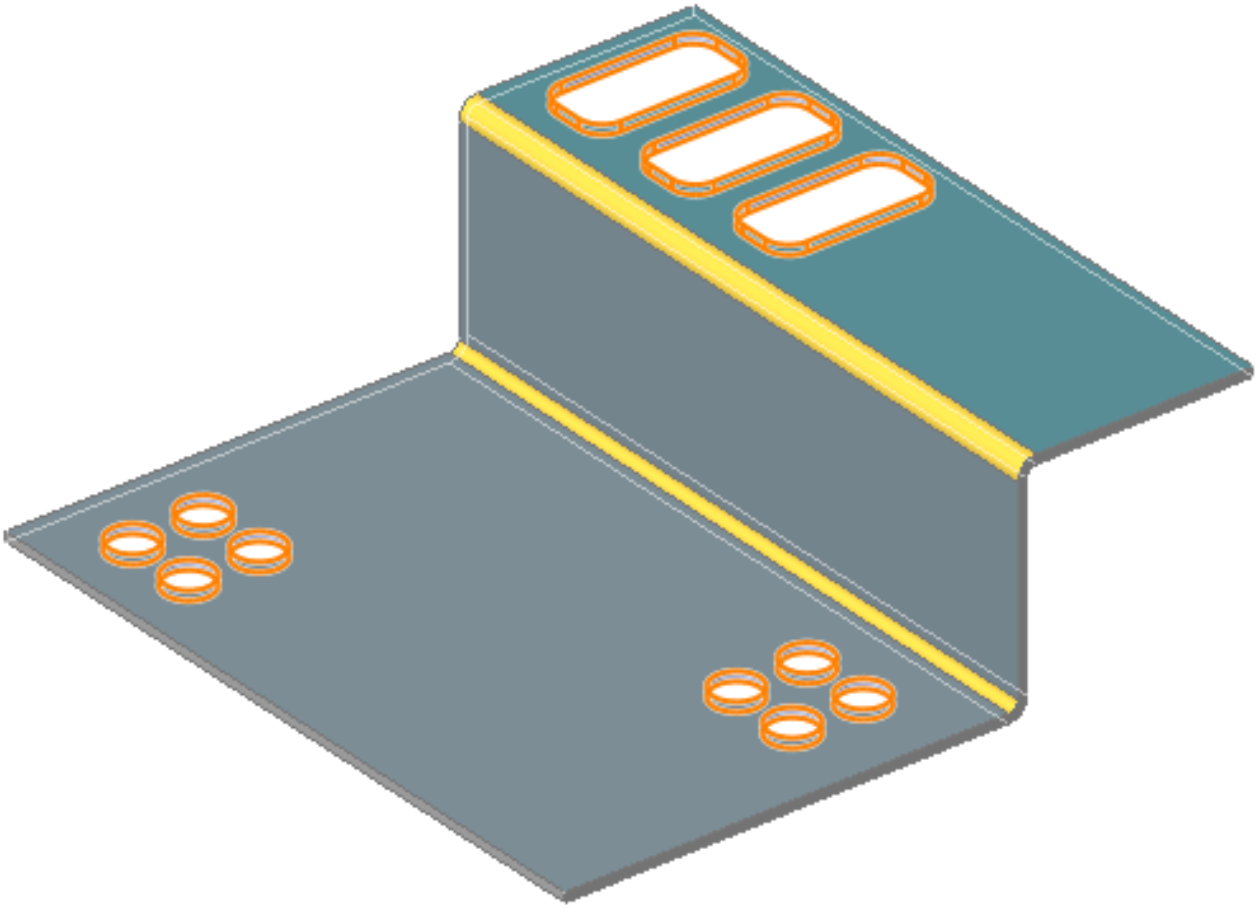

Figure 3.629

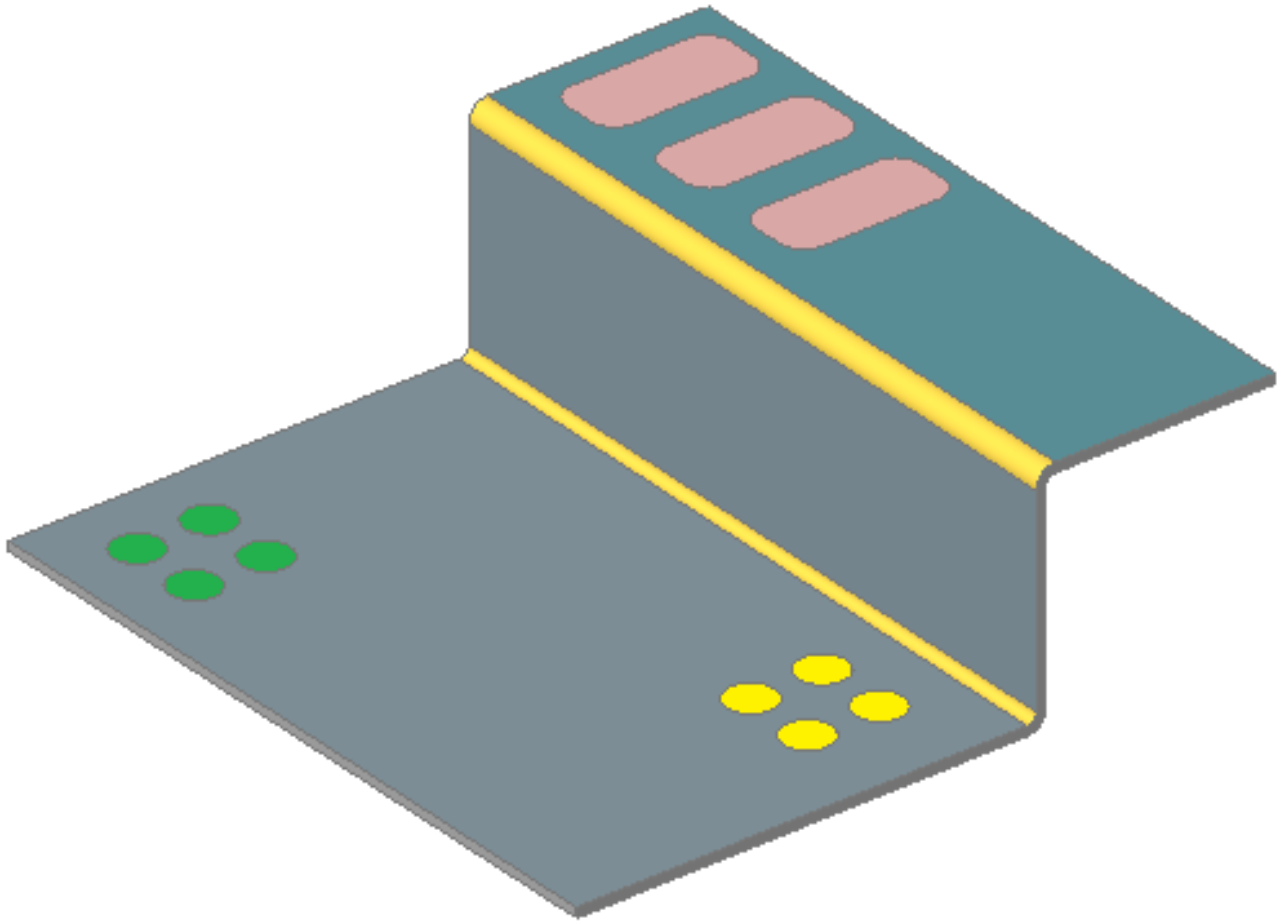

Figure 3.630

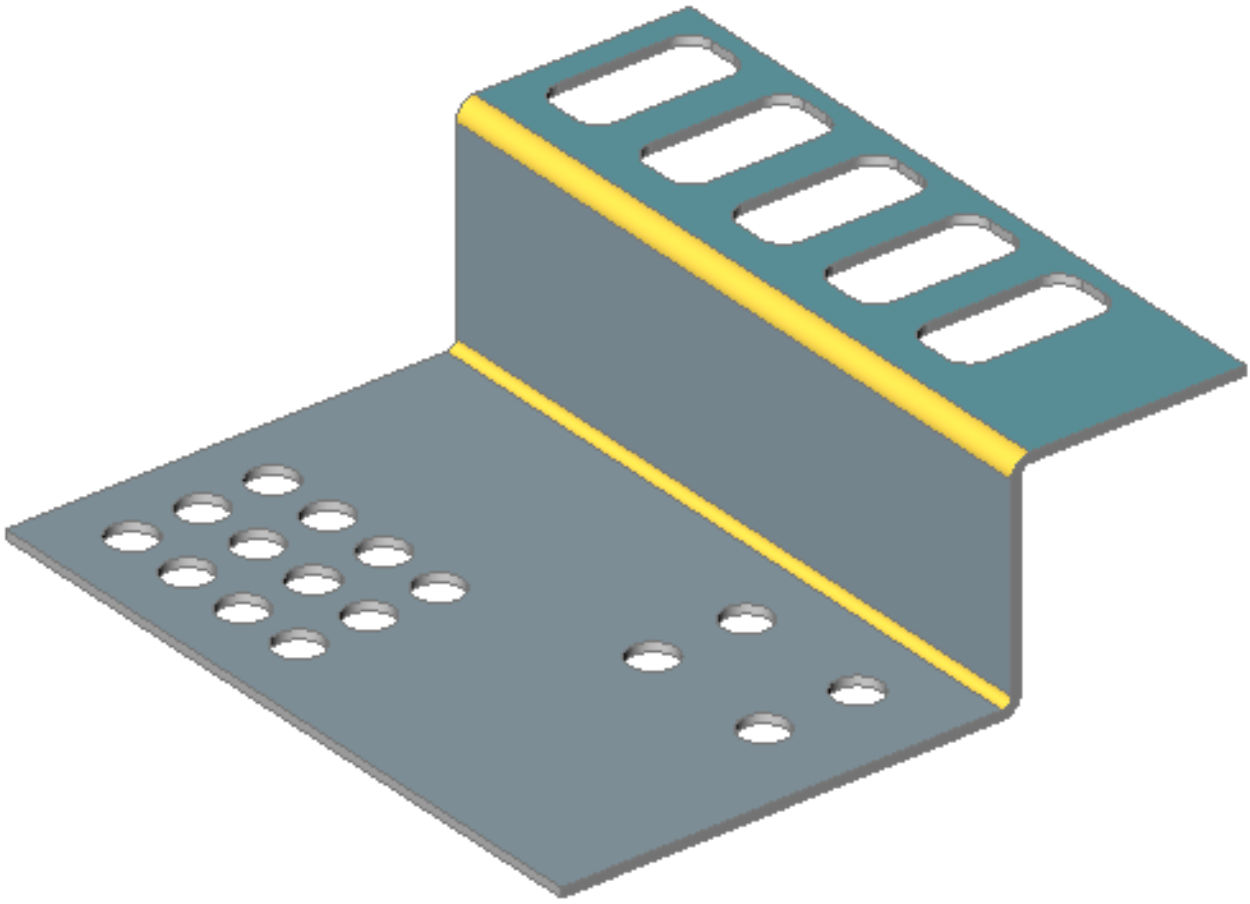

3.9 Generated Drawings - Workflows

3.9.1 Drawing generation

https://www.youtube-nocookie.com/embed/szPH5aOg7p4

1. You need a **BricsCAD Platinum** license for this tutorial.
2. Open the **Small_Deflector_Sheave_assembly.dwg** file from Generative_drafting_files.zip. (3.631)

Figure 3.631



3.9.2 1. Creating Base Views

1. Click the **Base Views (6.31.3)** ( ) tool button on the **Annotate | Drawing Views** panel on the **Ribbon (1.10.6)**.
2. Hit **Enter** to accept <**Entire model**>.
3. Hit **Enter** to accept <**Layout1**>.
4. Select the **Orientation | Left** option on the **ViewBase** Prompt menu.
5. Select the **Scale | Standard scales| 1:4** option on the **ViewBase** Prompt menu.
6. Set the position for the left view. (3.632 on the facing page)
7. Set the position for the top view. (3.633 on the next page)
8. Hit **Enter** to accept **<Done>**.
9. Click the **Center Marks (6.9.6)** ( ) tool button on the **Annotate | Dimensions** panel on the **Ribbon (1.10.6)** to add the center mark to the circle in the **left view**.
10. Add a few radius dimensions (6.11.17) ( ) and a linear dimension (6.11.14) ( ), between bolts, to the left view using the dimensions tools from the **Annotate | Dimensions** panel on the **Ribbon (1.10.6)**. (3.634 on the facing page)

Figure 3.632

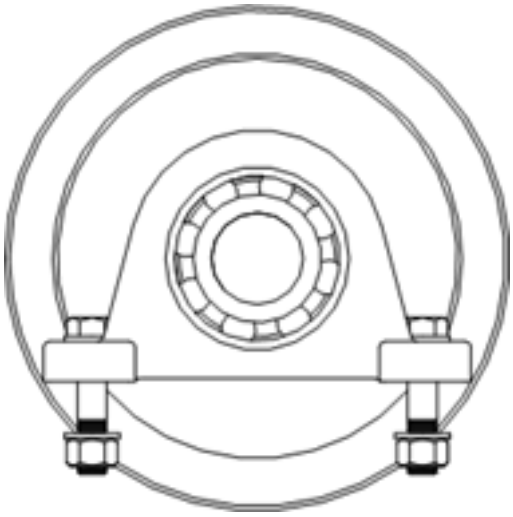

Figure 3.633

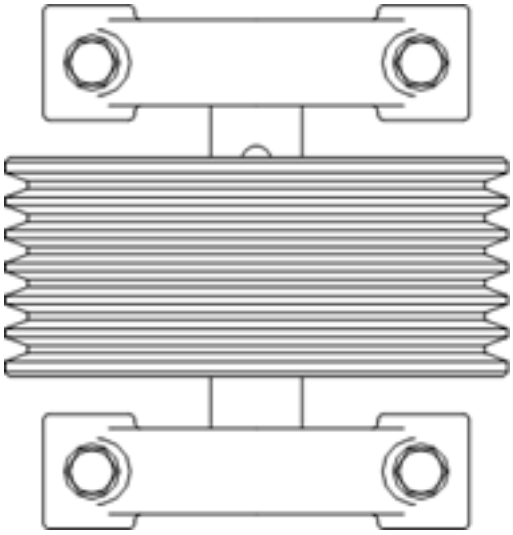

Figure 3.634

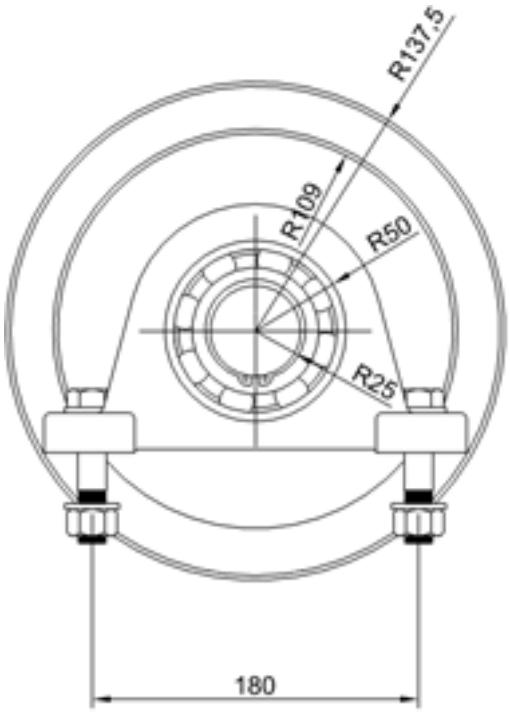

3.9.3 2. Creating Section Views

1. Click the **Section View (6.31.10)** ( ) tool button on the **Annotate | Drawing Views** panel on the **Ribbon (1.10.6)** to create vertical **Section View A-A**.
2. Select the left drawing view.
3. Specify the start point of the vertical section line.
4. Specify the next point of the vertical section line.
5. Move the cursor right and place the section view.
6. Use the **Linear dimension (6.11.14)** ( ) and **Continue (6.11.9)** ( ) tool buttons from the **Annotate | Drawing Views** panel on the **Ribbon (1.10.6)** to add a few linear dimension to **Section View A-A**. (3.635)

Figure 3.635

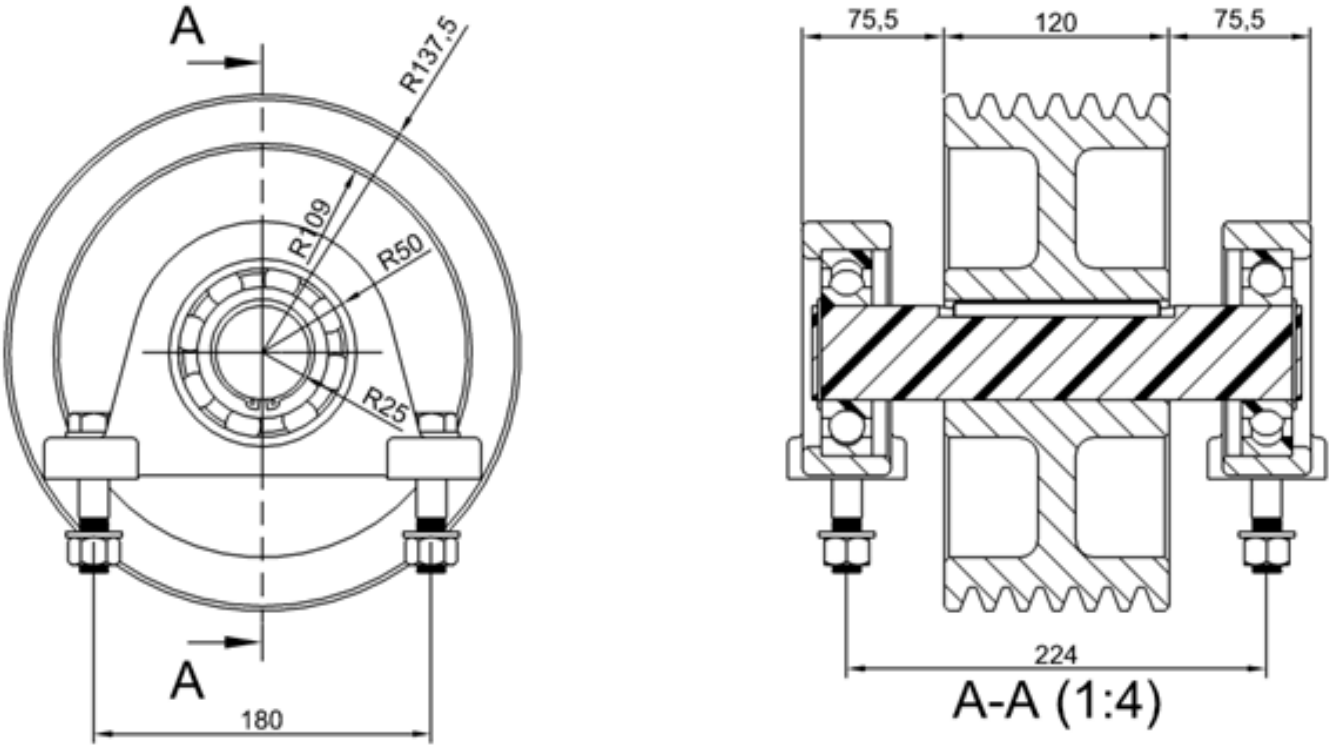

7. Click the **Section View (6.31.10)** ( ) tool button on the **Annotate | Drawing Views** panel on the **Ribbon (1.10.6)** to create horizontal **Section View B-B**.
8. Select the top drawing view.
9. Specify the start point of the horizontal section line.
10. Specify the next point of the horizontal section line.
11. Move the cursor to the top and tap the CTRL key to turn off alignment. This will allow you to place the section view to the right-hand side.
12. Set the position for the section view. (3.636 on the facing page)
13. Repeat step 1.9 to add **Center Marks (6.9.6)** ( ) to the circle of **Section View B-B**.

Figure 3.636

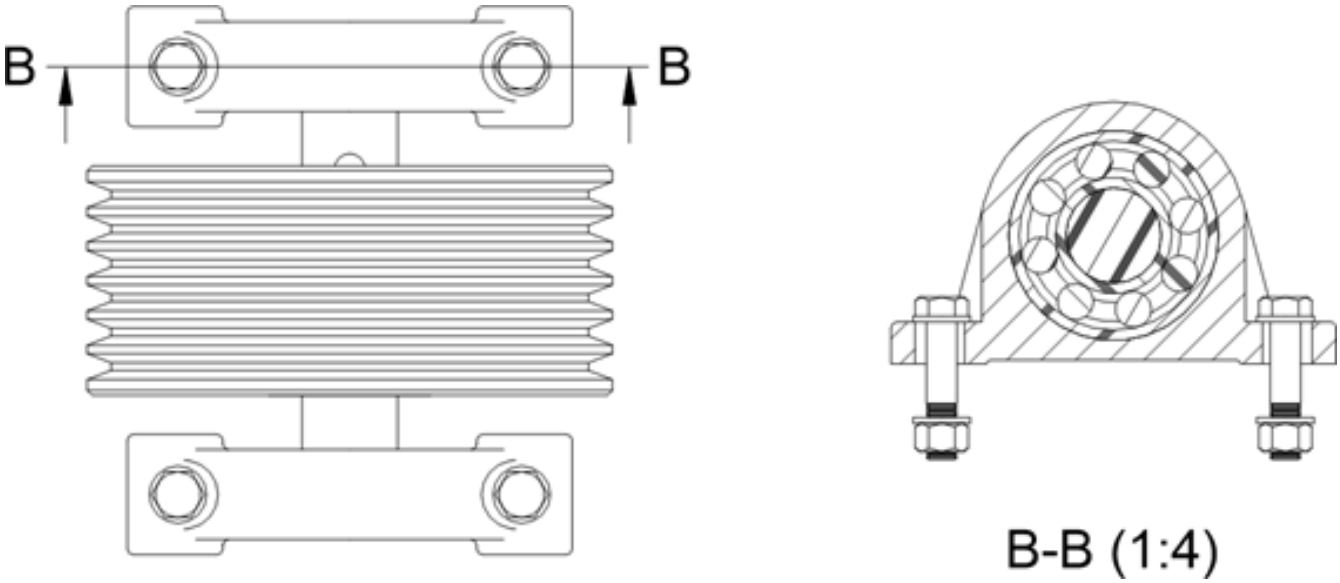

3.9.4 3. Non-sectioned components

1. Switch to the **Model Space**.
2. Select **Ball_Bearing_param** in the Mechanical Browser (3.2.2).
3. Click the **Open (6.23.8)** ( ) tool button on the right-click menu. (3.637)

Figure 3.637

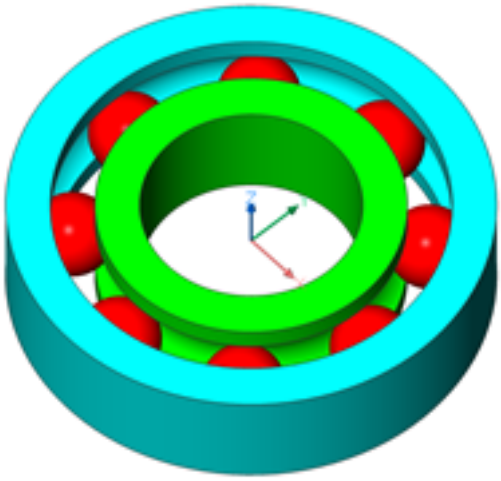

4. Select the **Ball_Bearing_param** component on the Mechanical Browser (3.2.2).
5. On the bottom part of the Mechanical Browser (3.2.2), click the **Sectionable** field and change the parameter value to **No.**
6. Click the **Save (6.27.1)** ( ) tool button on the **Home | File** panel on the **Ribbon (1.10.6)** to save the **Ball_Bearing_param.dwg** file.
7. Switch to the **Ball_Bearing_param.dwg** file.
8. Click the **Update (6.8.29)** ( ) tool button on the **Assembly | Tool** panel on the **Ribbon (1.10.6)**.
9. Switch to **Layout1**. (3.638 on the following page)

Figure 3.638

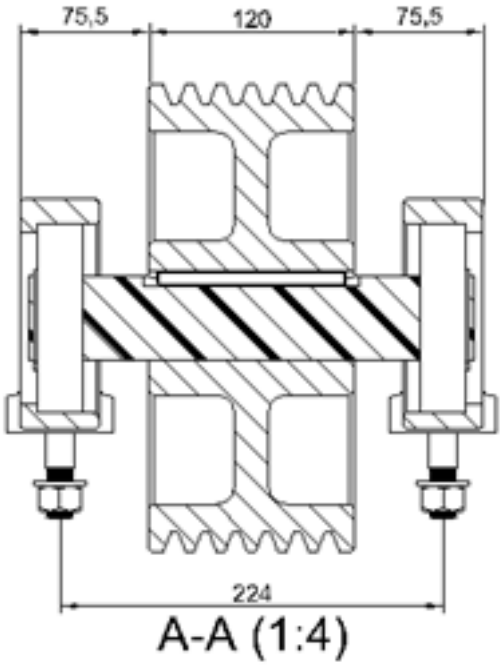

3.9.5 4. Creating Isometric views

1. Switch to the **Model Space**.
2. Click the **Base Views (6.31.3)** ( ) tool button on the **Annotate | Drawing Views** panel in the **Ribbon (1.10.6)**.
3. Hit **Enter** to accept **<Entire model>**.
4. Hit **Enter** to accept <**Layout1**>.
5. Select the **Orientation | Current** options in the **ViewBase** Prompt menu.
6. Select the **Tangent lines | Yes** options in the **ViewBase** Prompt menu.
7. Set the position for the isometric
8. Hit **Enter** to accept <**Done**>. (3.639 on the next page)
9. Select the **Isometric view.**
10. In the **Drawing view** section of the Properties panel (1.8.4) change **Geometry** to **3D** and in the **Misc** section change **Visual style** to **Mechanical**. (3.640 on page 2470)

Figure 3.639

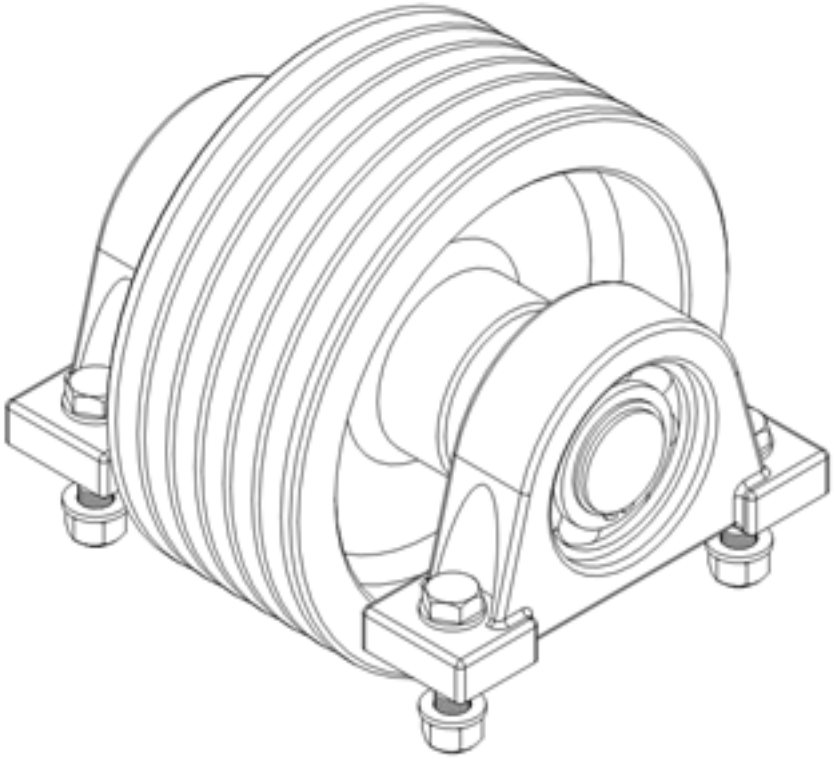

11. Switch off the **Drafting Viewports** layer in the drop-down **Layers** menu, in the **Home | Layers** panel on the **Ribbon (1.10.6)**.

Figure 3.640



3.9.6 5. Bill of materials

1. Click the **Bill of material (6.8.2)** ( ) tool button on the **Annotate | Assembly** panel on the **Ribbon (1.10.6)**.
2. Select the **Configure, Material, Mass, Parameters** options on the **BmBom** prompt menu.
3. Click **Back** on the **BmBom** prompt menu to return in the main menu.
4. Select the **Bottom level** option on the **BmBom** prompt menu.
5. Set the Insertion point. (3.641)

Figure 3.641

Bill of Materials Small_Deflector_Sheave_assembly								
No.	Component	Quantity	Material	Mass	Type	Bore	Length	OutsideDiameter
1	Ball_Bearing_param	2	Steel	0.88 kg	6310	50.00		110.00
2	Bearing_support	2	Iron	3.40 kg				
3	DIN 471xDSH-50	2	Steel	11.30 g				
4	ISO 4017xM16 X 1.5x75	4	Steel	0.15 kg				
5	ISO 4032xM16 X 1.5x0	4	Steel	38.46 g				
6	ISO 7089xM17x0	8	Steel	11.52 g				
7	Pin_16x10x110	1	Steel	0.11 kg				
8	Shaft	1	Steel	4.00 kg			261.00	
9	Small_Deflector_Sheave	1	Iron	23.38 kg				

3.9.7 6. Balloons placement

1. Click the **Balloon (6.8.1)** ( ) tool button on the **Annotate | Assembly** panel on the **Ribbon (1.10.6)**.

2. Select a component insert and set a point to place a balloon.
3. Place the balloons for all components on the **left view** and **Section View A-A**. (3.642)

Figure 3.642

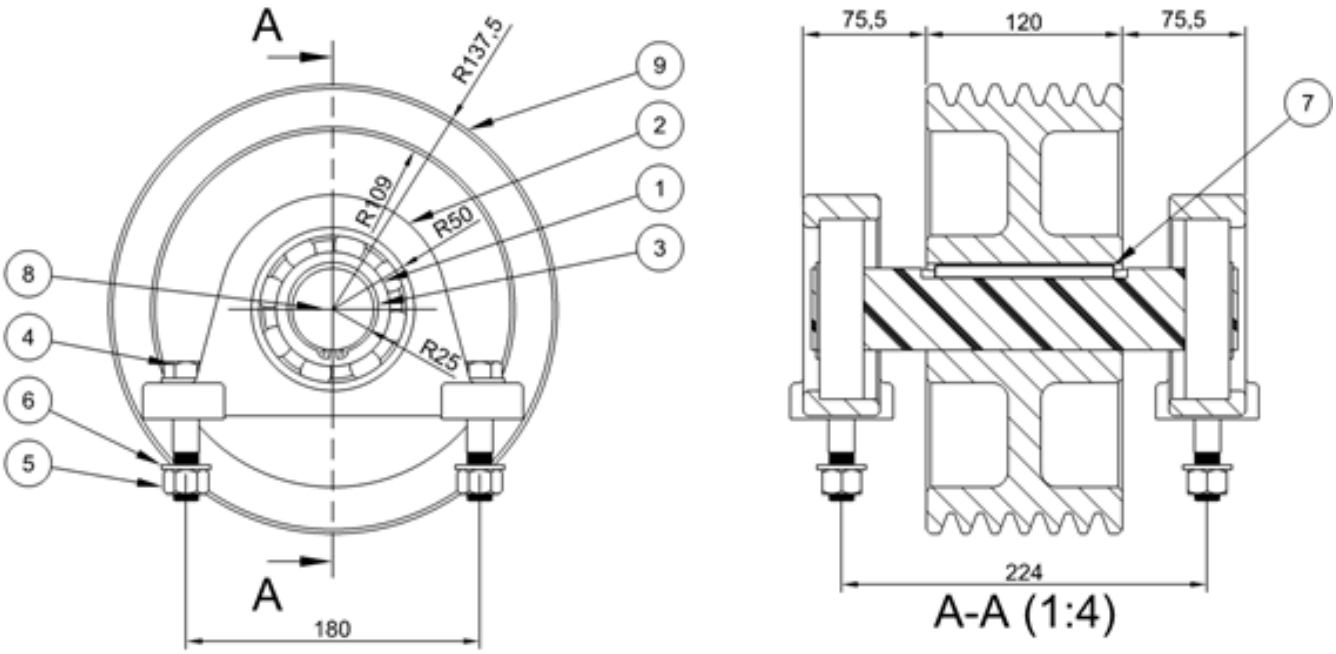

4. Select balloon **#8**.
5. On the **Misc** section of the Properties panel (1.8.4) change **Mleader style** to **Dot**. (3.643)

Figure 3.643

(3.644 on the following page)

Figure 3.644

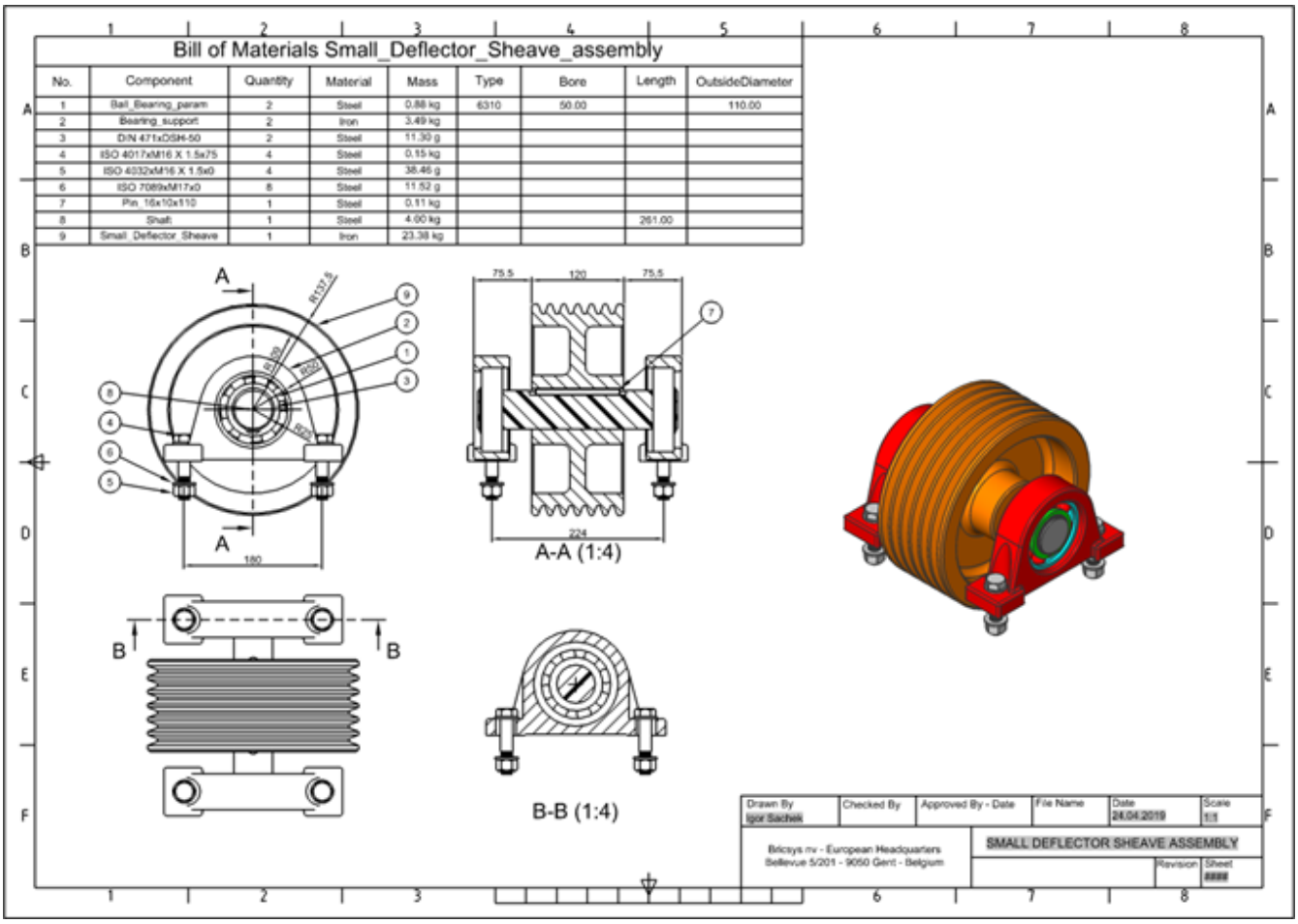
Bill of Materials Small_Deflector_Sheave_assembly
No. | Component | Quantity | Material | Mass | Type | Bore | Length | OutsideDiameter
1 | Ball_Bearing_param | 2 | Steel | 0.88 kg | 6310 | 50.00 | | 110.00
2 | Bearing_support | 2 | Iron | 3.49 kg
3 | DIN 471xDSH-50 | 2 | Steel | 11.30 g
4 | ISO 4017xM16 X 1.5x75 | 4 | Steel | 0.15 kg
5 | ISO 4032xM16 X 1.5x0 | 4 | Steel | 38.46 g
6 | ISO 7089xM17x0 | 8 | Steel | 11.52 g
7 | Pin_16x10x110 | 1 | Steel | 0.11 kg
8 | Shaft | 1 | Steel | 4.00 kg | | | 261.00
9 | Small_Deflector_Sheave | 1 | Iron | 23.38 kg
A-A (1:4)
B-B (1:4)
Drawn By Igor Sachek
Checked By
Approved By - Date
File Name
Date 24.04.2019
Scale 1:1
Bricsys nv - European Headquarters
Bellevue 5/201 - 9050 Gent - Belgium
SMALL DEFLECTOR SHEAVE ASSEMBLY
Revision
Sheet

3.10 Generated Drawings

3.10.1 Drawing Views

BricsCAD Mechanical provides a rich toolset to generate drawing views from 3D models of parts and assemblies. Drawings views are created in the paper space of the same .dwg file and the 3D model is created in model space. Drawing views can be annotated using dimensions, leaders, text and tables. Views and annotations are updated when the associative 3D model is changed. The tools to generate, update and annotate drawing views are presented on the **Annotate** ribbon tab of the **Mechanical** workspace: (3.645) Base Views (6.31.3) generates

Figure 3.645

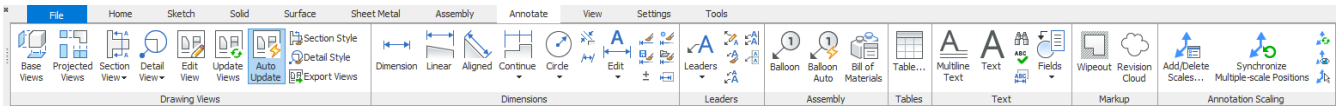

associative orthographic and standard isometric views of a 3D solid model in a paper space layout. Projected Views (6.31.8) generates additional projected views from an existing drawing view. Section View (6.31.10) creates a cross-section view based on a standard drawing view generated by the ViewBase command in a paper space layout. Detail View (6.31.4) creates a detail view of a portion of a standard generated drawing at a larger scale. Edit View (6.31.6) allows you to change the scale and the hidden line visibility of drawing views. Update Views (6.31.12) updates a selection of drawing views obtained by VIEWBASE and VIEWSECTION when VIEWUPDATEAUTO = 0. There are predefined and user-defined styles for Section (6.31.11) and Detail (6.31.5) views. Export Views (6.31.7) exports the content of drawing views, obtained by the ViewBase and ViewSection commands, to the Model Space of the drawing or to a new drawing.

Draft-quality drawing views

By default, BricsCAD generates precise (high-quality) drawing views for any 3D model. The edges of such views (including silhouette edges) are represented by 2D entities; lines, circles, arcs and splines. The generation of precise views for a large number of 3D entities can take a significant amount of time. This is because every silhouette edge must be approximated with an analytical 2D curve. You can significantly reduce the time needed to generate drawing views by changing the DRAWINGVIEWQUALITY setting to 0. This enables draft-quality drawing views. Such drawing views are internally represented as 3D solids, which makes it impossible to put annotations on their silhouette edges. However, they look very similar to a precise (high-quality) drawing view and you can use them to quickly create layouts. A draft-quality drawing view can be switched to a high-quality drawing view using its "Geometry" property (change it from "Draft" to "2D").

3.10.2 Drawing Annotations

Creating and editing annotations, review Dimensioning Tools Overview (1.21.1). Dimensions and Multileader (1.21.14) that are in the drawing view are updated upon change of the underlying 3D model. Assembly drawings (3.6.9) can be annotated with BOM balloons. Every balloon refers to a row in a BOM (3.6.8) table generated from the assembly. The BOM table can be placed in paper space (layouts (1.16.15)) with the drawing view of an assembly. Exploded Representations (3.6.9) of assemblies can be used to generate drawing views and annotate them with balloons.

Chapter 4

Communicator for BricsCAD

4.1 Getting Started

4.1.1 BricsCAD Communicator

Commands: COMMUNICATORINFO (6.9.39), EXPORT (6.13.16), IMPORT (6.17.10) BricsCAD Communicator is an optional plug-in for Pro and higher editions of BricsCAD that imports and exports 3D data between major CAD formats. Its high-quality conversions facilitate the re-use of 3D CAD data to improve productivity and reduce project costs.

Tutorial: Assembly design with BricsCAD Communicator Click here (3.3.9) to watch.

Supported file formats

Export (Windows)

- **3D PDF:** .pdf
- **ACIS:** .asab, .asat, .sab, .sat
- **CATIA v4:** .model
- **CATIA v5:** .CATPart, .CATProduct
- **IGES:** .iges, .igs
- **STEP:** .step, .stp
  - The following export protocols can be specified; AP203, AP214, AP242(4.1 on the following page) (fig. 1)
- **VDA-FS:** .vd
- **XCGM:** .xcgm

Figure 4.1

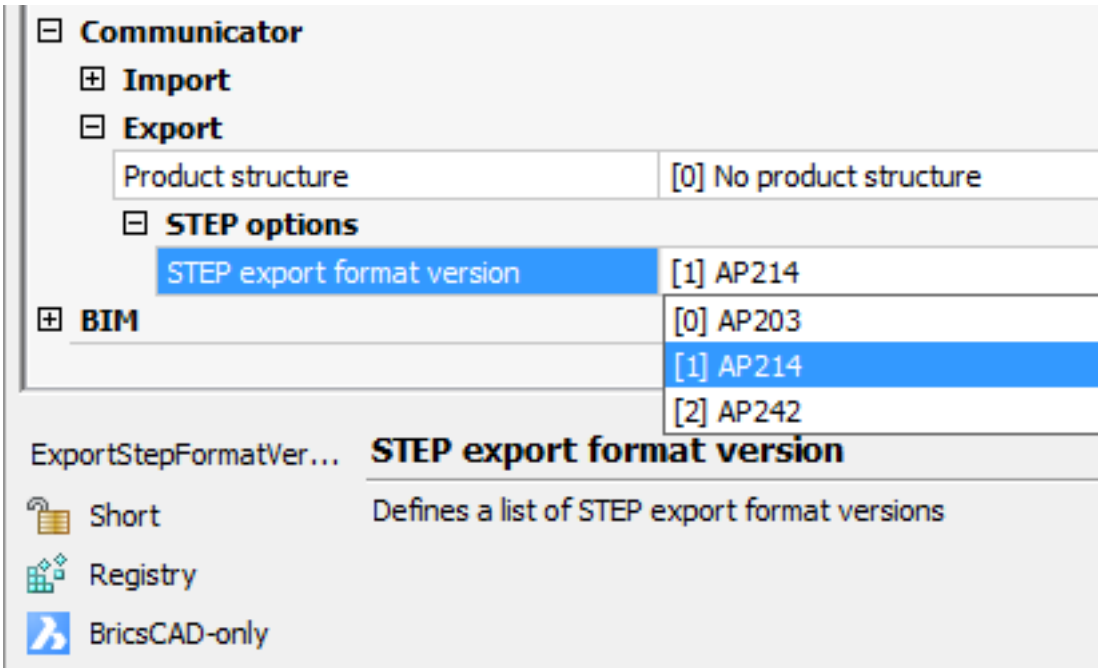

Export (Linux)

- **3D PDF:** .pdf
- **ACIS:** .asab, .asat, .sab, .sat
- **CATIA v4:** .model
- **IGES:** .iges, .igs
- **STEP:** .step, .stp
  - The following export protocols can be specified; AP203, AP214, AP242 (see fig. 1).
- **VDA-FS:** .vda

Export (Mac)

- **ACIS:** .asab, .asat, .sab, .sat
- **CATIA v4:** .model
- **IGES:** .iges, .igs
- **STEP:** .step, .stp
  - The following export protocols can be specified; AP203, AP214, AP242 (see fig. 1).
- **VDA-FS:** .vda

You can export a BricsCAD assembly with mechanical components as a file with product structure. To do that set the desired value in the **Settings** dialog: (4.2) (fig. 2)

Figure 4.2

Import (Windows)

- **ACIS:** .asab, .asat, .sab, .sat
- **Autodesk Inventor:** .iam, .ipt
- **CATIA v4:** .model
- **CATIA v5/v6:** .CATPart, .CATProduct, .CGR

- **Creo Elements / Pro Engineer:** .asm, .prt
- **IGES:** .iges, .igs
- **NX:** .prt
- **Parasolid:** .xmt_bin, .xmt_txt, .x_b, .x_t
- **Siemens:** .jt
- **Solid Edge:** .asm, .par, .psm
- **SolidWorks:** .sldasm, .sldprt
- **STEP:** .step, .stp, .stpz
- **VDA-FS:** .vda
- **XCGM:** .xcgm

Import (Linux)

- **ACIS**
- **CATIA v4:** .model
- **Creo Elements / Pro Engineer:** .asm, .prt
- **IGES:** .iges, .igs
- **Parasolid:** .xmt_bin, .xmt_txt, .x_b, .x_t
- **Siemens:** .jt
- **Solid Edge:** .asm, .par, .psm
- **SolidWorks:** .sldasm, .sldprt
- **STEP:** .step, .stp, .stpz
- **VDA-FS:** .vda
- **XCGM:** .xcgm

Import (Mac)

- **ACIS:** .asab, .asat, .sab, .sat
- **CATIA v4:** .model
- **Creo Elements / Pro Engineer:** .asm, .prt

- **IGES:** .iges, .igs
- **Parasolid:** .xmt_bin, .xmt_txt, .x_b, .x_t
- **STEP:** .step, .stp, .stpz
- **VDA-FS:** .vda

You can import an assembly file, as a plain geometry (a nonhierarchical set of entities) or map its product structure into native blocks or mechanical components. PMI (Product and Manufacturing Information) is supported for the following file formats (Communicator license is required): ACIS, CATIA V5, NX, Pro/E / Creo, SolidWorks, XCGM. PMI annotations are imported as graphical elements grouped in blocks. If the assembly contains hidden parts, you can decide how to represent them in BricsCAD: 'import and hide', 'import and set visible' or just 'do not import'. This feature is currently supported on CATIA v5 only. You can change this with the Settings (1.10.11) dialog: (4.3 on the following page) (fig. 3) You can also set other import options to automatically repair, stitch and simplify imported geometry. **Note** the IGES format has its own options to stitch and simplify. If you import a 3D model from SolidWorks, it makes sense to set an option to map Y axis into Z (because in SolidWorks the vertical axis is Y). For SolidWorks and other native CAD formats, it is possible to specify an alternate search path. This will be used to look for parts absent in the imported assembly folder.

Figure 4.3

Communicator	
Import	
Product structure	[0] None
Product and manufacturing information	☑ Import
Perform stitching	☐ Perform stitching
Repair model on import	☑ Repair model on import
Perform simplification	☐ Perform simplification
Hidden parts	[0] Import and hide
Creo options	
Alternate search paths	
IGES options	
Perform stitching	☑ Perform stitching
Perform simplification	☑ Perform simplification
Inventor options	
Alternate search paths	
NX options	
Alternate search paths	
SolidEdge options	
Alternate search paths	
SolidWorks options	
Map SolidWorks Y to BricsCAD Z axis	☑ Map axis
Alternate search paths	
Export	
Product structure	[0] No product structure
STEP options	
STEP export format version	[1] AP214

4.2 Settings

4.2.1 BricsCAD Communicator Settings

Commands: COMMUNICATORINFO (6.9.39), EXPORT (6.13.16), IMPORT (6.17.10), SETTINGS (6.27.23) The Communicator section in the Settings (1.10.11) dialog box allows to customize the behavior of the related commands:

- setting environment options.
- control the import/export of data.
- toggling post-processing operations.

Settings are applicable whe the EXPORT (6.13.16) and IMPORT (6.17.10) commands engage one of Communicator (4.1.1) file formats. (4.4)

Figure 4.4

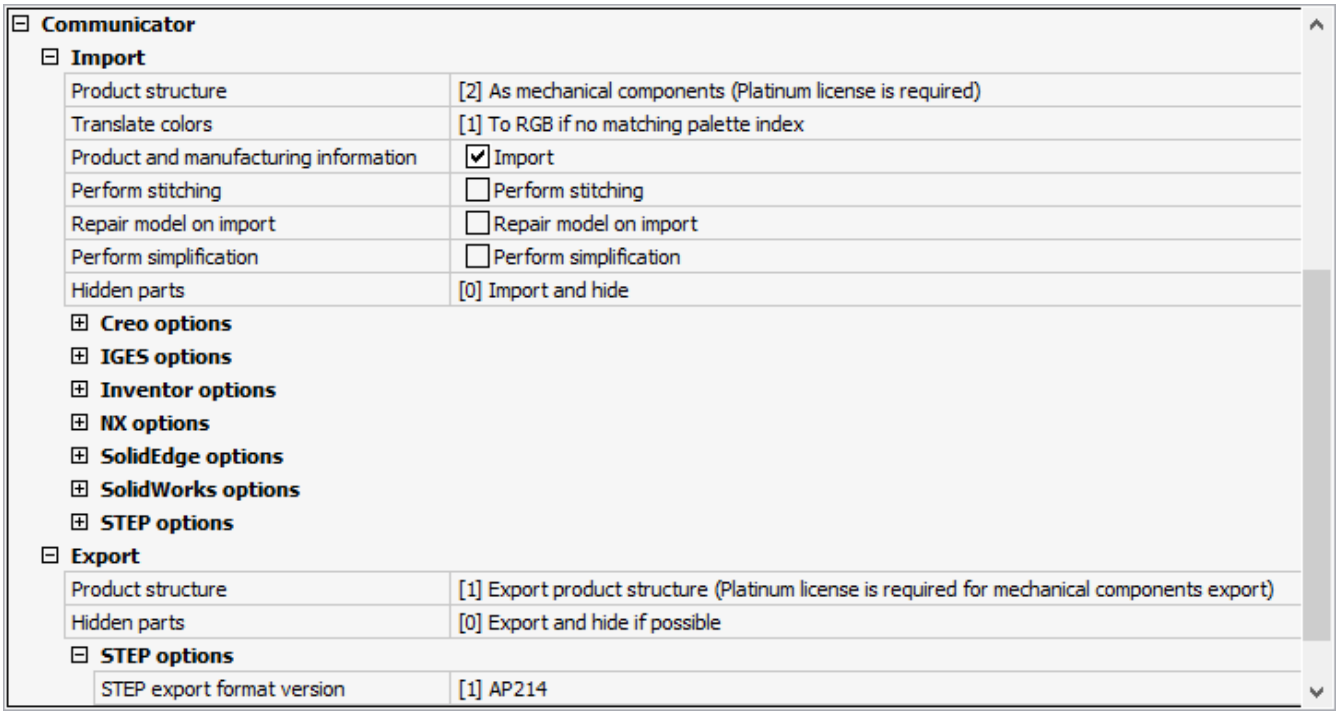

Import Settings

Product Structure **Name**: ImportProductStructure **Description**: Determines how the imported entities will be structured and whether it will form a soup of entities, as a block hierarchy or as an assembly (3.6.4) structure. **Values**:

- **[0] None**: Creates a flat structure without blocks in the modelspace of the target database regardless whether the imported data have an assembly structure or not.
- **[1] As blocks**: The imported data have an assembly structure, which will be converted into a hierarchy of plain blocks; so the structure will be preserved, while the assembly metadata are lost. If the imported data is composed of entities only, they are placed in the modelspace of target database.
- **[2] As mechanical components**: In this mode data will be translated into BricsCAD assembly data, the structure and its properties (i.e. physical materials (2.6.12)). If the imported file has no assembly data, a mechanical component will be created in the BricsCAD target document root anyway.

Translate Colors **Name**: ImportColors **Description**: Determines how the colors (1.17.6) of the imported entities will be assigned: either as true colors or matching to current color palette. **Values**:

- **[0] To RGB**: All the entity colors will be converted to RGB regardless of current palette.
- **[1] To RGB if no matching palette index**: If the entity color is found in the palette, then the entity gets an index color, else a true color.

- **[2] To nearest palette index**: For any true color of the imported entity the nearest match is searched in the palette and this indec color is assigned to the entity.

Product and Manufacturing Information **Name**: ImportPMI **Description**: Determines whether product manufacturing information is imported. Currently such information is imported as exploded data (lines, text, ...) instead of compound entities (e.g. annotations). **Values**: **on/off** checkbox.

Perform Stitching **Name**: ImportStitch **Description**: In some cases imported geometry represents solid (1.9.18) geometry as a set of separate surfaces. In order to be able to work with solid operations on the imported geometry, the DMSTITCH (6.12.31) command has to be applied. If this settings = ON, the DMSTITCH command is executed automatically when the geometry is imported. **Notes:**

- Stitch operations are time consuming when importing large files.
- Check the ImportIgesStitch setting, which can set an override for the IGES file format.

Values: **on/off** checkbox.

Repair Model on Import **Name**: ImportRepair **Description**: Applies operations similar to the DMAUDIT (6.12.2) command in order to improve the quality of the imported geometry. Geometry modeled in CAD systems which use a kernel different from ACIS, often needs to be healed because of possible flaws. **Values**: **on/off** checkbox.

Perform Simplification **Name**: ImportSimplify **Description**: Applies operations similar to the DMSIMPLIFY (6.12.28) command:

- Convert imported splines into canonic surfaces.
- Simplify topology (remove imprinted edges) if possible.

Note: Also check the ImportIgesSimplify setting, which can set an override for the IGES file format. **Values**: **on/off** checkbox.

Hidden Parts **Name**: ImportHiddenParts **Description**: Defines how hidden (invisible) entities in the imported geometry are processed. **Values**:

- **[0] Import and hide**: All entities are imported; invisible entities are hidden. Note that currently there are no user tools to make these hidden entities visible again.
- **[1] Import and set visible**: All entities are imported and visible with regardless of the visibility in the source file.
- **[2] Do not import**: Hidden entities in the source file are not imported.

Creo Options

Alternate Search Paths **Name**: ImportCreoAlternateSearchPaths **Description**: This setting is taken into account when Creo files are imported. The value is a set of semi-colon (;) delimited, fully qualified paths used to search for missing assembly references during product structure import operations. **Values**: string; if empty, the search is performed in the folder of the imported file only.

IGES options

Perform Stitching **Name**: ImportIgesStitch **Description**: In some cases imported geometry represents solid (1.9.18) geometry as a set of separate surfaces. In order to be able to work with solid operations on the imported geometry, the DMSTITCH (6.12.31) command has to be applied. If this settings = ON, the DMSTITCH command is executed automatically when the geometry is imported. This setting determines whether a stitch operation has to be applied to imported entities when the format of the source file is IGES. **Notes:**

- Stitch operations are time consuming when importing large files.
- For file formats other than IGES, the ImportStich setting applies.

Values: **on/off** checkbox.

Perform Simplification **Name**: ImportIgesSimplify **Description**: Determines whether a simplification (6.12.28) operation has to be applied to the imported geometry when the source file format is IGES **Note:** For other formats see the ImportSimplify setting. **Values**: **on/off** checkbox.

Inventor Options

Alternate Search Paths **Name**: ImportInventorAlternateSearchPaths **Description**: Setting is taken into account when Inventor files are imported. The value is a set of semi-colon (';') delimited, fully qualified paths used to search for missing assembly references during product structure import operations. **Values**: string; if empty the search is performed in the folder of the imported file only.

NX Options

Alternate Search Paths **Name**: ImportNxAlternateSearchPaths **Description**: Setting is taken into account when NX files are imported. The value is a set of semi-colon (';') delimited, fully qualified paths used to search for missing assembly references during product structure import operations. **Values**: string; if empty search is performed in the folder of the imported file only.

SolidEdge Options

Alternate Search Paths **Name**: ImportSolidEdgeAlternateSearchPaths **Description**: Setting is taken into account when SolidEdge files are imported. The value is a set of semi-colon (';') delimited, fully qualified paths used to search for missing assembly references during product structure import operations. **Values**: string; if empty search is performed in the folder of the imported file only.

SolidWorks Options

Map SolidWorks Y to BricsCAD Z axis **Name**: ImportSolidWorksRotateYZ **Description**: Corrects the difference between the SolidWorks and BricsCAD coordinate systems. If unchecked, imported geometry in BricsCAD is rotated by 90 degrees compared to its position in SolidWorks. **Values**: **on/off** checkbox.

Alternate Search Paths **Name**: ImportSolidWorksAlternateSearchPaths **Description**: Setting is taken into account when SolidWork files are imported. The value is a set of semi-colon (';') delimited, fully qualified paths used to search for missing assembly references during product structure import operations. **Values**: string; if empty search is performed in the folder of the imported file only.

STEP Options

Map Y to BricsCAD Z axis **Name**: ImportStepRotateYZ **Description**: Corrects the difference between coordinate systems in different coordinate systems, i.e. SolidWorks and BricsCAD. This can be helpful to prevent undesired rotation when the origin CAD of STEP file is known, i.e. if it is SolidWorks. **Values**: **on/off** checkbox.

Export Settings

Product Structure **Name**: ExportProductStructure **Description**: Determines whether the assembly (3.6.4) structure will be preserved in the target document. **Values**:

- **[0] No product structure**: Exports a flat structure without components in the target document whether the BricsCAD document has a product structure or not.
- **[1] Export product structure**: Exports the BricsCAD product structure data (if existing) to the target document.

Hidden Parts **Name**: ExportHiddenParts **Description**: Determines if invisible entities are exported or not. Entities can be invisible because of:

- the result of the HIDEOBJECTS (6.16.11) command.
- sitting on a hidden layer. (6.13.13)
- owned by an invisible (3.6.5) component.

Values:

- **[0] Export and hide if possible**: Exports hidden entities. If the target format supports hidden entities, hidden entities in the source document will be hidden also in target document.
- **[1] Do not export**: Invisible entities are skipped.

STEP Options

STEP Export Format Version **Name**: ExportStepFormatVersion **Description**: Allows to select available specifications of the STEP format. **Values**:

- **[0] AP203**: Selects AP203 protocol.
- **[1] AP214**: Selects AP214 protocol.
- **[2] AP242**: Selects AP242 protocol.

4.3 Tutorials

4.3.1 Import PMI

https://www.youtube-nocookie.com/embed/TVBBrWgVS4E You need **BricsCAD Platinum** and **Communicator** licenses for this tutorial.

1. Create a new file.
2. Launch the Import (6.17.10) command.
3. Select the Geared_Traction_Machine_2_PMI.SLDPR file in the **Import file** dialog box. Click the **Ok** button.
4. Switch off the **Graphical PMI** layer in the drop-down **Layers** menu, in the **Home| Layers** panel, on the Ribbon (1.10.6). (4.5)

Figure 4.5

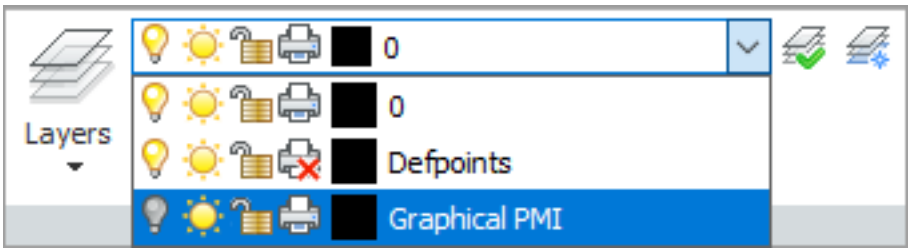

5. Click the **Audit (6.12.2)** ( ) tool button on the **Sheet Metal | Heal** panel on the Ribbon (1.10.6).
6. Click **Entire model** on the **DmAudit** prompt menu or press **Enter.**
7. Click **Fix** on the **DmAudit** prompt menu or press **Enter**.
8. Save as Geared_Traction_Machine_2_PMI.dwg file.

Chapter 5

BricsCAD Shape

5.1 Getting Started

5.1.1 The Shape user interface

https://www.youtube-nocookie.com/embed/s1lIETo2E3U Let's explore the Shape user interface. The toolbar at the top of your screen gives you fast access to the most used tools. Left-click on any icon in the toolbar to use the tool. Many top-level tools offer sub-menus. Hover over the icon, left click and hold. The sub-menu will fly out to show these additional tools. The icons on the right side of your screen give you access to a set of collapsible panels The top-most icon opens the Tips panel. You'll find more details on how to use the tools in Shape here. We'll tell you more about the other panels in later tutorials.

5.1.2 How to navigate in BricsCAD Shape

https://www.youtube-nocookie.com/embed/Ce9KIjYbarE Model navigation in BricsCAD Shape can be done in three ways. The Pan command slides your viewpoint. You can click and hold your mouse wheel to Pan. Press and hold CONTROL + SHIFT and the right mouse button to Pan. Or you can start the Pan command. The Zoom command moves your viewpoint in and out. You can scroll your mouse wheel to Zoom in and out. You can press and hold CONTROL + SHIFT and the left mouse button to Zoom. Double-click the mouse wheel to Zoom Extents. The second option is to start the Zoom command. You can rotate your viewpoint around the model. Press and hold SHIFT and the mouse wheel, then move the mouse to rotate your viewpoint. Or you can start the real-time rotate command. Finally, the “lookfrom” widget lets you select preset 3D views quickly.

5.1.3 How to select elements in BricsCAD Shape

https://www.youtube-nocookie.com/embed/ROAIqPfdiNE Model elements in BricsCAD Shape are solids. They are made up of edges and faces. You can select faces by moving your cursor over the face and left-clicking your mouse. Press the ESC key to clear your selection. You can select edges by moving your cursor over the edge. Then press & hold CTRL and left-click your mouse. To select an entire solid, move the cursor over any face of the solid, press & hold CTRL and left-click your mouse. To select multiple faces, just left-click them, one-by-one. To select multiple edges or multiple solids, press & hold CTRL and left-click them, one-by-one. Sometimes, the element or elements you want to select are hidden behind others. To select hidden elements, press the TAB key while hovering over the element. Each time you press TAB, you'll cycle to the next element underneath the cursor. When the element you want is highlighted, just left-click to select it.

5.1.4 How to use the Quad cursor & Rollover tips in BricsCAD Shape

https://www.youtube-nocookie.com/embed/SecgCMi2LiI

In BricsCAD Shape, the user interface includes everything that you need and nothing that you don't. Hover over a model element, and a Rollover Tip will display that element's properties. Different types of elements will display different property sets. The Quad cursor is a context-sensitive tool panel. Right-click on any empty space on your screen, and you'll see the Quad in its "No Selection" state. Move your cursor onto the displayed icon, and the Quad expands. The most relevant commands are on the top bar, and the pulldowns will show all available commands by category. Next, move your cursor over any model element. The Rollover Tip will appear. Then, move your cursor onto the Rollover Tip. The Quad opens, and shows you the tools that you can use on the selected element.

5.1.5 How to work with layers in BricsCAD Shape

https://www.youtube-nocookie.com/embed/p1QFV9sdf5g

Using layers to group model elements is a time-tested way to organize 3D models. Open the Layer panel by left-clicking the "stacked sheets" icon. It is located on the vertical toolbar, on the right-hand edge of your screen. Turn layers on and off in the Layer Panel. Do this by moving the cursor over the lightbulb icon to the right of each layer name, and left-clicking the mouse. Toggling layers is a simple way to isolate model elements, to help with navigation and viewing. You can create a new layer by left-clicking the green "plus sign" at the top of the layer panel. The current layer is indicated by the blue dot, shown in the column to the left of the layer names. To change the current layer, just left-click in that column. To change the layer of a model element, hover over the element, move the cursor onto the Rollover Tip, and click the desired new layer name in the "Layer" pull-down list.

5.1.6 How to hide and isolate objects in BricsCAD Shape

https://www.youtube-nocookie.com/embed/NHJpHaZvC9o

When model elements block your view, you can HIDE them easily. To hide one or more elements, just highlight them, raise the Quad and left-click 'Hide Entities'. The opposite of hiding an element is isolating it. Highlighting one or more entities, and selecting 'Isolate Entities' from the Quad will hide all the non-highlighted elements in your model. Hiding and Isolating are temporary functions that you can use to simplify your model while working on it. When you want to see all the elements in your model, just raise the "No Selection" Quad and left-click "Show Entities".

5.1.7 How to change the visual style in BricsCAD Shape

https://www.youtube-nocookie.com/embed/PIqsRBwYsvk

BricsCAD Shape uses Visual Styles to control the appearance of your model. Open the Visual Styles panel by left-clicking the "camera" icon, located on the vertical toolbar, on the right-hand edge of your screen. Each defined Visual Style, when selected, will change the look of your entire model. In the Visual Styles panel, you can change the perspective view. Moving the perspective slider all the way to the left will turn perspective off. The Quality slider controls the on-screen rendering quality of your model.

5.2 Getting Started

5.2.1 Welcome to BricsCAD Shape

https://www.youtube-nocookie.com/embed/QCsp_NKtOlo

What is BricsCAD Shape?

BricsCAD® Shape is the new conceptual modeling tool from Bricsys. It's made to help architects and engineers streamline their 3D schematic design work. Shape is the fastest way to get designs out of your head and in front of your clients. It's CAD-accurate, using a powerful direct modeling engine. You can use it as a live presentation tool, too. Potentially best of all, Shape offers a clean, simple user interface that you can learn in 30 minutes or less.

BricsCAD Shape lets you create without limits

Shape's smart modeling tools make it easy to capture in 3D. The multi-functional "Shape" tool can be used to create walls, slabs, structural elements and more. Direct modeling features let you drag, connect, push/pull and extrude as you like. Wall connections are automatically mitered for you. BricsCAD Shape also offers everything you need to present your designs. It comes with a library of materials, textures and pre-built 3D components. You can use the included collection of doors and windows, or create your own custom versions easily. Make your model look the way you want using the Visual Styles panel in Shape.

How is BricsCAD Shape different from other tools?

First, BricsCAD Shape is CAD-accurate from the start. Under the simple UI is the same fast and proven parametric, 3D direct modeling engine that's in BricsCAD Platinum. Shape creates solid models, stored in industry-standard DWG – just like BricsCAD® BIM. Unlike competing products, Shape's solid models are fully accurate – never approximated. Every element that you create in Shape can be modified deeply, anytime, on the fly. Your concept models open directly in BricsCAD BIM. You'll never lose time starting over again. Make the smart move – directly from concept to BIM with BricsCAD Shape with no loss of detail.

BricsCAD Shape accelerates your BIM workflow

The Bricsys BIM workflow starts in 3D with Shape, and stays in 3D – speeding 2D construction documentation with the world's best drafting tools. No breaks or transitions in your workflow, all in DWG, with a friendly, familiar user interface that you'll appreciate. It won't take long for you to be productive in BricsCAD Shape or BricsCAD BIM.

Stop sketching. Start shaping!

Get your free copy of BricsCAD Shape! BricsCAD Shape delivers the tools you need, and none that you don't. Even the learning materials are clean and simple – check out "30 minutes to Shape" on YouTube.

5.2.2 The basic concepts of modelling

Navigation

Useful shortcuts:

- Hold down the **middle mouse button** to **pan**
- Hold down **shift** and the **middle mouse button** to **rotate**
- Scroll the **mouse wheel** to **zoom in or out**
- Click any of the locations on the 'LookFrom' widget to view your model from a certain angle

Highlight vs Select

Hover over an object, to highlight, left-click to select this entity. It is not always necessary to select an entity to perform an operation, for example, you can highlight a surface. This will trigger the Quad to open. You can find the command you want to perform on that surface, without having to select the surface first. You can only **highlight** one entity at a time. However, you can **select** as many entities as you want. For this reason, the highlight function is particularly useful when performing an operation on one single entity.

Selection modes

A solid has different subentities: faces and edges. It is possible to select these faces or edges individually to perform operations on them, for example, offset an edge or extrude a face. Select any of these subentities using the **Ctrl** and **Tab** keys.

To highlight a solid **face**, hover over it with your cursor. The face will display in orange. To select it, left-click it while highlighted. To select multiple solid faces, left-click them one by one. (5.19 on page 2503)	To highlight a **solid**, hover over one of its faces and hold down the **Ctrl** key. The solid will display in blue. To select it, left-click it while it is highlighted. To select multiple solid faces, left-click them one by one. (5.20 on page 2504)	To highlight an **edge**, hover over the edge and hold down the **Ctrl** key. The edge will display in orange. To select it, left-click it while it is highlighted. To select multiple solid faces, left-click them one by one. (5.21 on page 2504)

To cycle through all entities or subentities that are 'underneath' the cursor, hit the **Tab** key and do not move the cursor. This can be used to select an entity that is not visible because it is behind another element. For instance, to select the back face of the front cube in the image below or one of the faces of the second cube, you can keep the cursor at the same location and hit the **Tab** key to cycle through the different entities. (5.1) With a combination

Figure 5.1

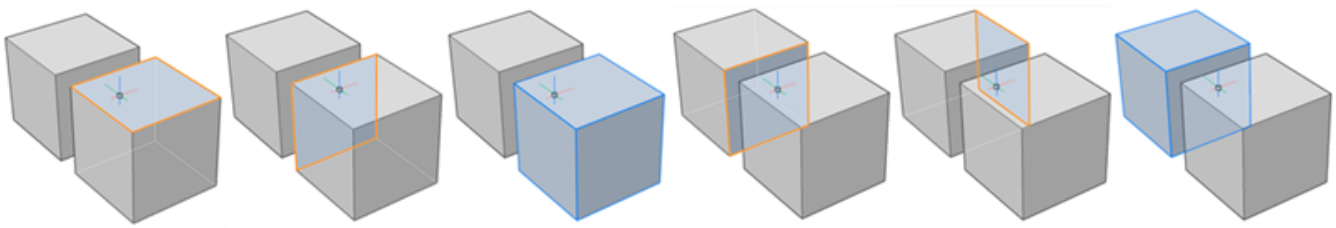

of the **Ctrl** and **Tab** keys you can highlight and select any entity type or subentity type.

Selection windows

Use a selection window to select one or multiple elements at once. To use a selection window, left-click on any empty space in your model area, and move the cursor until the window covers everything that you want to select. There are two types of selection windows:

- **Blue selection window** appears when you create the window from **left to right**. This selection window will only select elements that are entirely covered by this selection window.
- **Green selection window** appears when you create the window from **right to left.** This selection window will select all elements that intersect entirely or partially with the window.

Figure 5.2

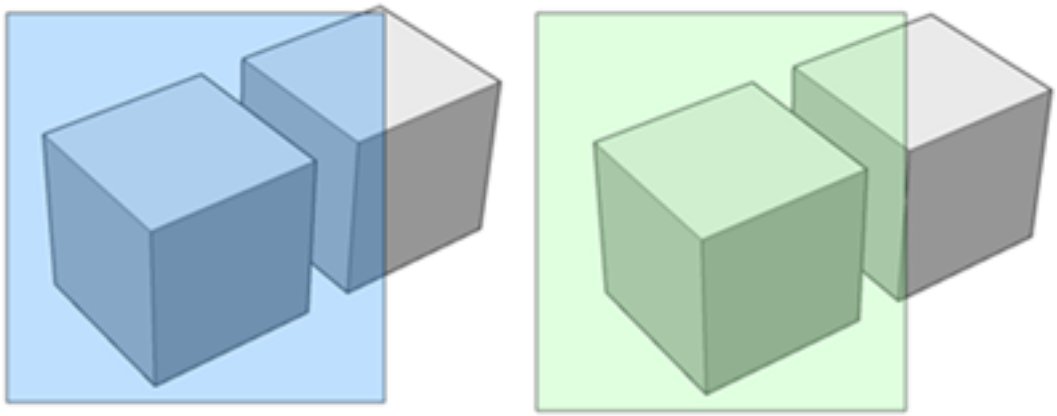

In this example, the blue selection window will only select the left cube, whereas the green selection window will select both cubes. (5.2) A selection window will, by default, only select entire elements (i.e. solids, lines, polylines, blocks, …) but not subentities (such as solid faces or solid edges). Hit **Ctrl** once during the selection window creation, to select only solid faces. The selection mode of the window will be indicated by a small icon in the bottom right corner: (5.3) Hit **Ctrl** twice during the selection window creation, to select only solid edges. The

Figure 5.3

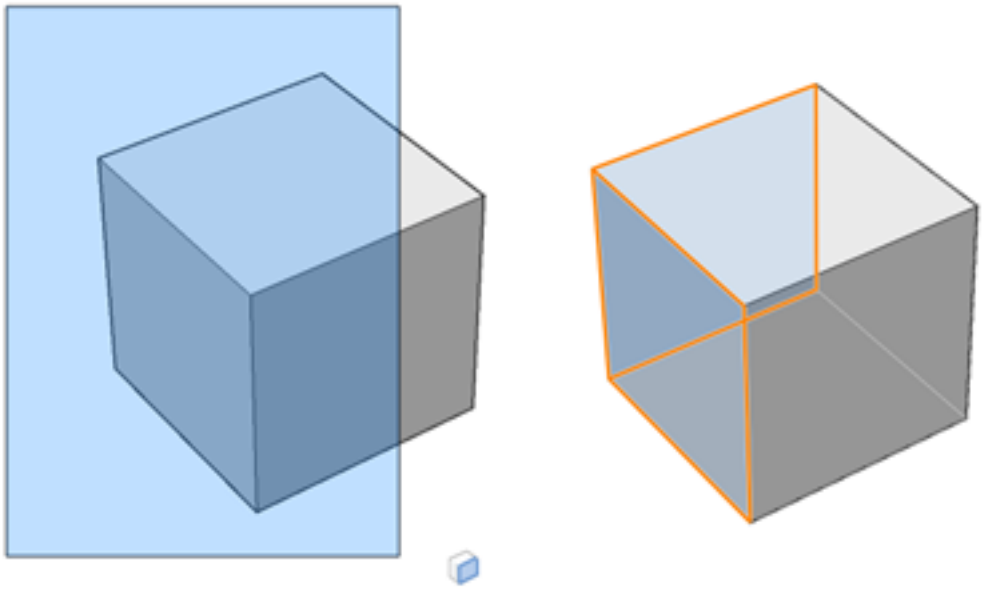

selection mode of the window will be indicated by a small icon in the bottom right corner: (5.4 on the next page)

Figure 5.4

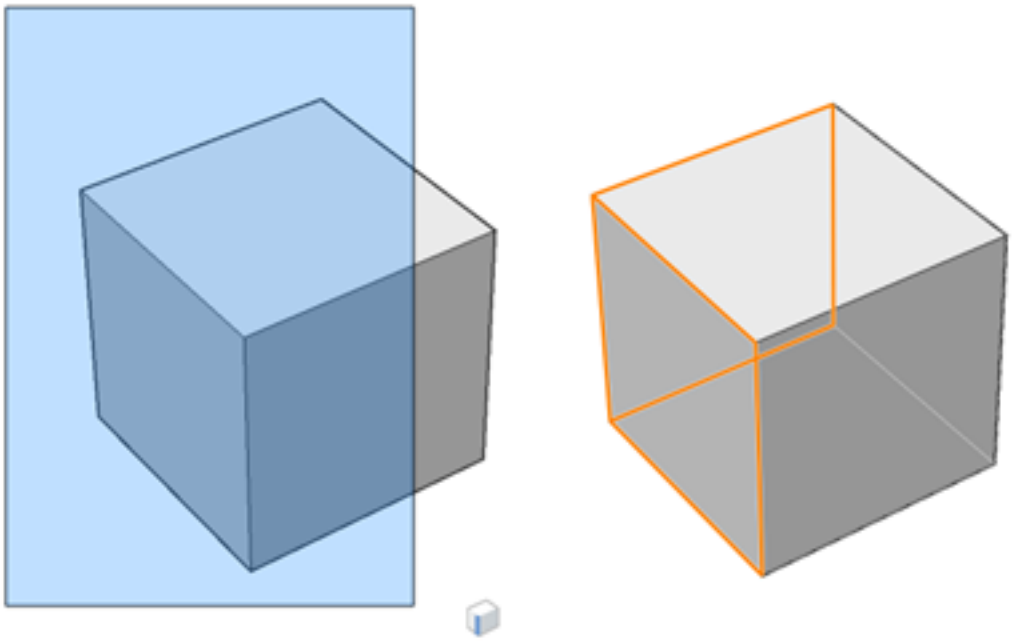

Boundaries vs Faces

Boundaries on top of planar faces will be detected automatically. A boundary can be created by a set of 2D entities (lines, arcs, circles, etc) or on top of a surface (e.g. a solid face): (5.5 on the following page) The area marked in green is an automatically detected boundary. This boundary can be used to create a new solid, extrude a hole in the existing solid, create an offset and more. Another boundary that is recognized is where multiple solids have touching faces: (5.6 on the next page) The area marked in green is an automatically detected boundary. To select the entire face of the box instead of this boundary, press the **Tab** key to cycle through subentities, as explained earlier.

Figure 5.5

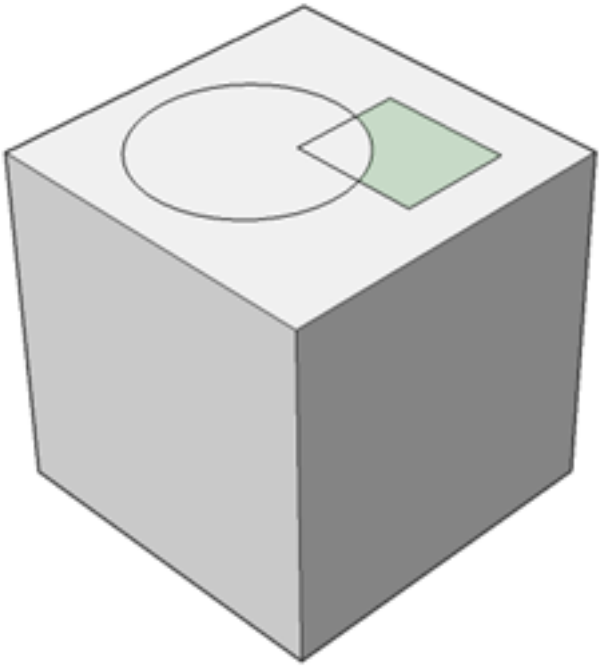

Figure 5.6

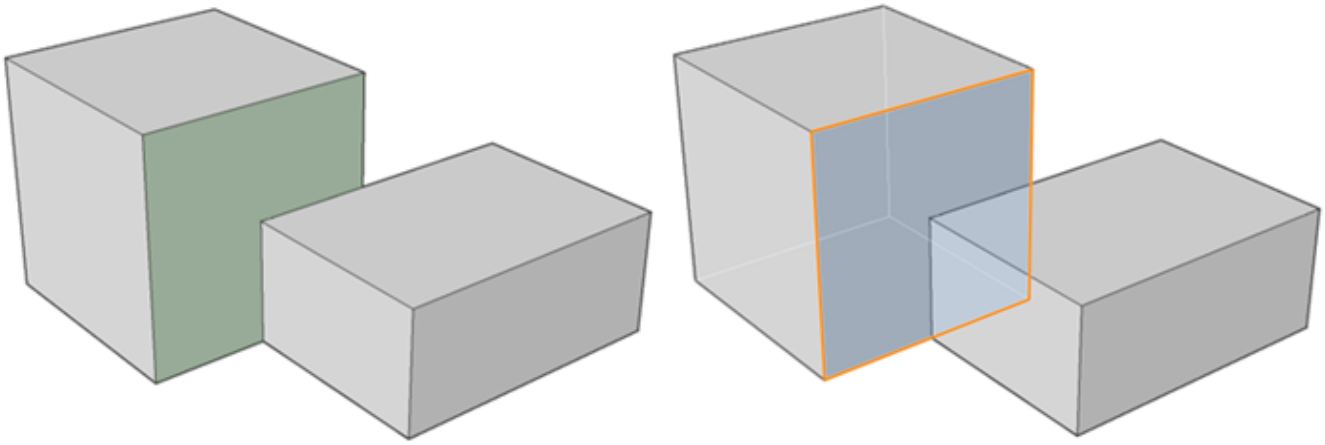

The Quad & Rollover Tips

When an entity is highlighted, a 'toolbar' appears at your cursor. This is called the Rollover Tip, and consists of:

- An overview of **what you have highlighted** or selected (in the example below: a 'solid face')
- The icon of the **last used command on this entity type** (in the example below: 'copy')
- Some relevant **properties** (in the example below: color, layer and area)

(5.7 on the facing page) Move the cursor **over the icon** (without clicking it), to expand the toolbar. This expanded toolbar is called the **Quad**. (5.8 on page 2498) The top row of icons displays the most recently used commands on this entity type. Note that the Quad will adapt to the entity type you have highlighted or selected. It will only show tools that are relevant for the selected entity type. It will display **different tools** for a solid than for an edge, a line or a block reference. Beneath the row of icons are different tabs. Hover the cursor over one of these tabs to expand the Quad further. This will display even more tools relevant to the selected entity type. (5.9 on page 2498) The Quad can also be called on a **selection set**. To use the Copy command on 3 solids, you can either:

- **Select** the first two solids and **highlight** the third solid to open the Quad
- **Select** all three solids and hover over one of the solids to open the Quad
- **Select** all three solids and **right-click** to open the Quad

Figure 5.7

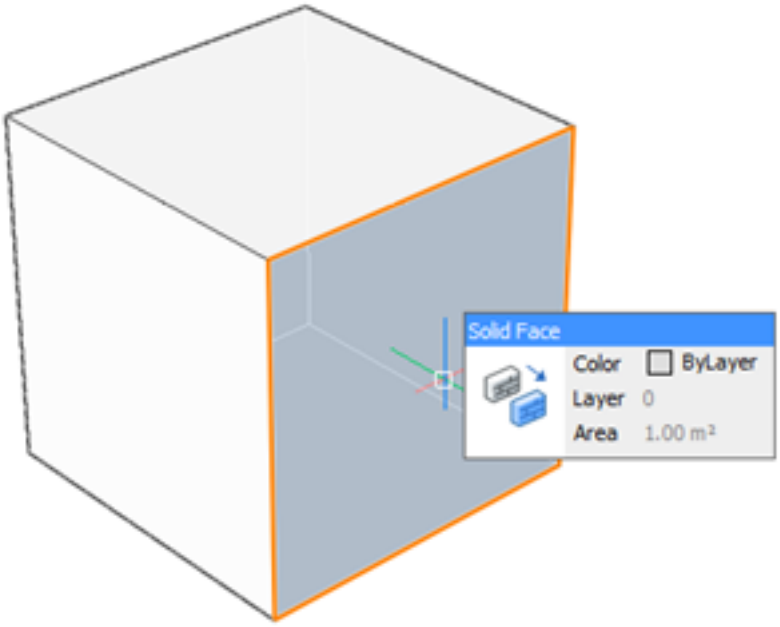

Finally, to call the Quad when **nothing** is highlighted or selected, just right-click on an empty space on the modeling canvas to open the **No-selection Quad**. Alternatively, use the Command Line or the Toolbar at the top of your screen to call the Quad. Icons with a little triangle in the bottom right corner are expandable toolbars that contain similar tools. Hold the left mouse button down slightly longer to expand these toolbars.

Figure 5.8

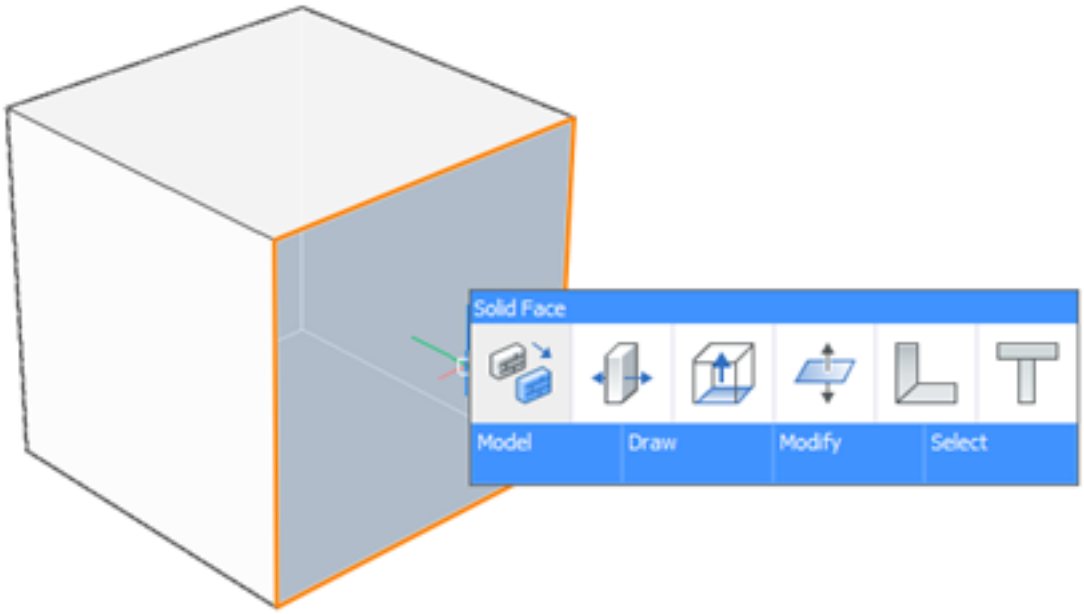

Figure 5.9

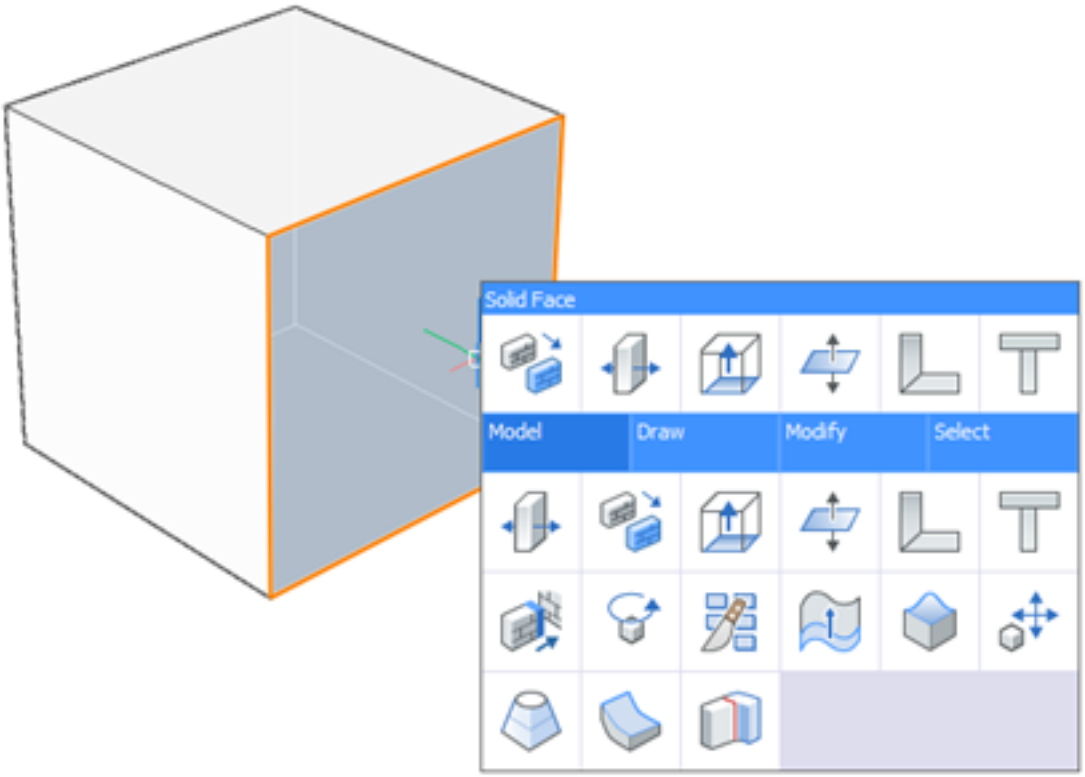

Exercise on basic concepts

Procedure: Draw a box

1. Right-click on the empty space to open the No-Selection Quad and move the cursor over the icon.
2. Under the Model tab, click the **BOX** icon
3. You are prompted: **Set corner of box or [Center]:** Type in **0,0,0** and press **Enter**
4. Two dynamic dimensions are displayed that control the length and width of the box (see image). The dynamic dimension highlighted in blue is the active one. (5.10)

Figure 5.10

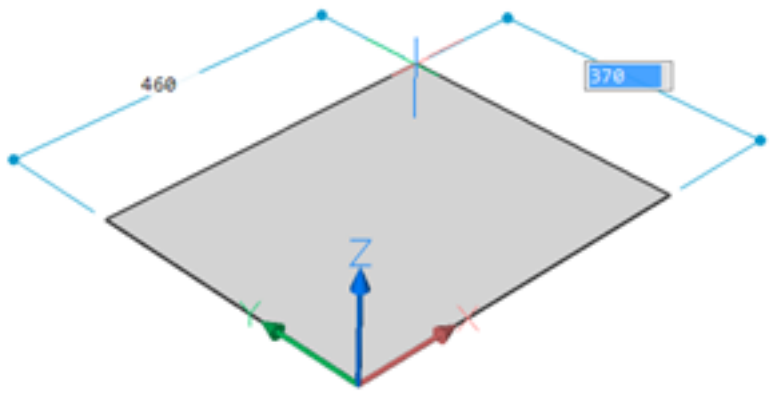

5. Type in a value of **1000** and press the **Tab** key to switch to the other dynamic dimension **Note** the first dimension is now highlighted in pink. This is to indicate that a value was entered, and this value is now locked on this dynamic dimension. (5.11)

Figure 5.11

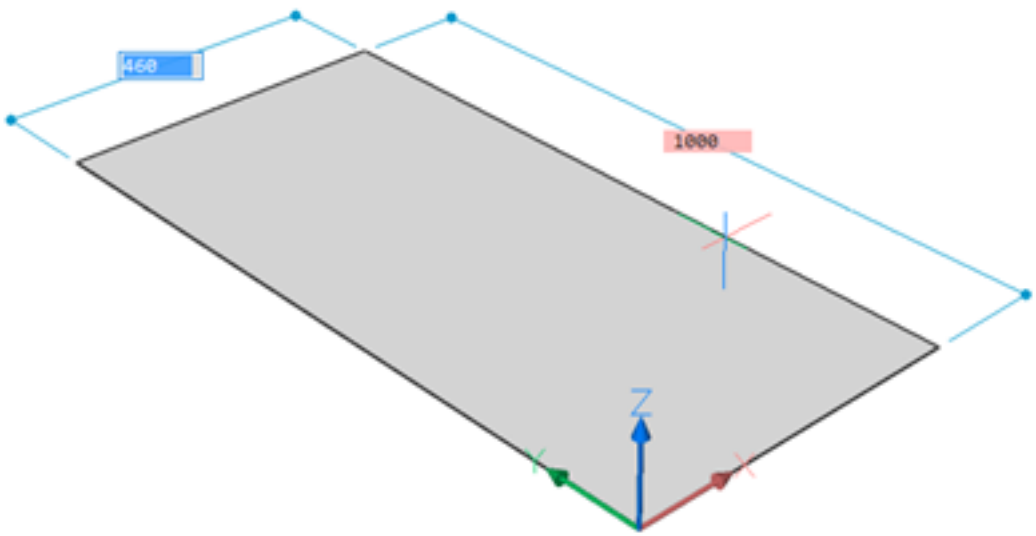

6. Type in a value of **1000** and press **Enter**. **Or** press **Tab** again to switch back to the first dynamic dimension
7. A dynamic dimension appears that controls the height of the box. Type in a value of **1000** and press **Enter**. (5.12 on the next page)

Figure 5.12

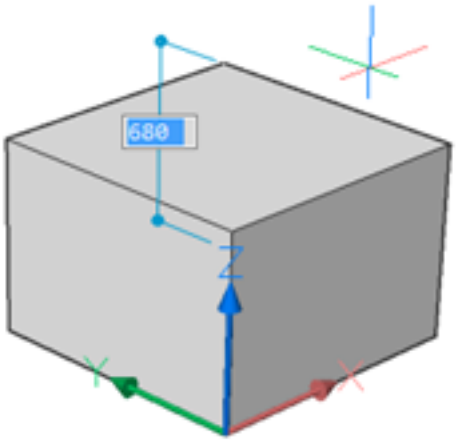

Procedure: Manipulate a face

1. Move your cursor over a side face of the box until it is highlighted
2. Move your cursor over the icon to open the Quad.
3. Under the Model tab of the Quad, click the **PUSHPULL** icon . (5.13)

Figure 5.13

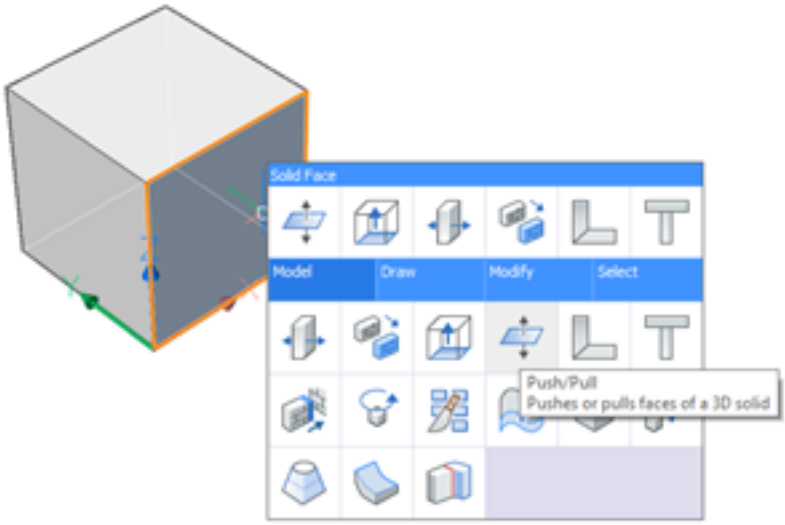

4. Type in a value in the dynamic dimension box and press **Enter** or left-click on the new location for this face.

Procedure: Manipulate multiple faces

1. Left-click to select a side face of the box.
2. Select the top face of the box.
3. When you have both faces selected, right-click anywhere on an empty space in the canvas to open the Quad.
4. Under the Model tab, click the **PUSHPULL** icon . (5.14 on the next page)
5. Both faces will now be pushed in or pulled the same distances.
6. Type in a value and hit **Enter** or left-click.

Figure 5.14

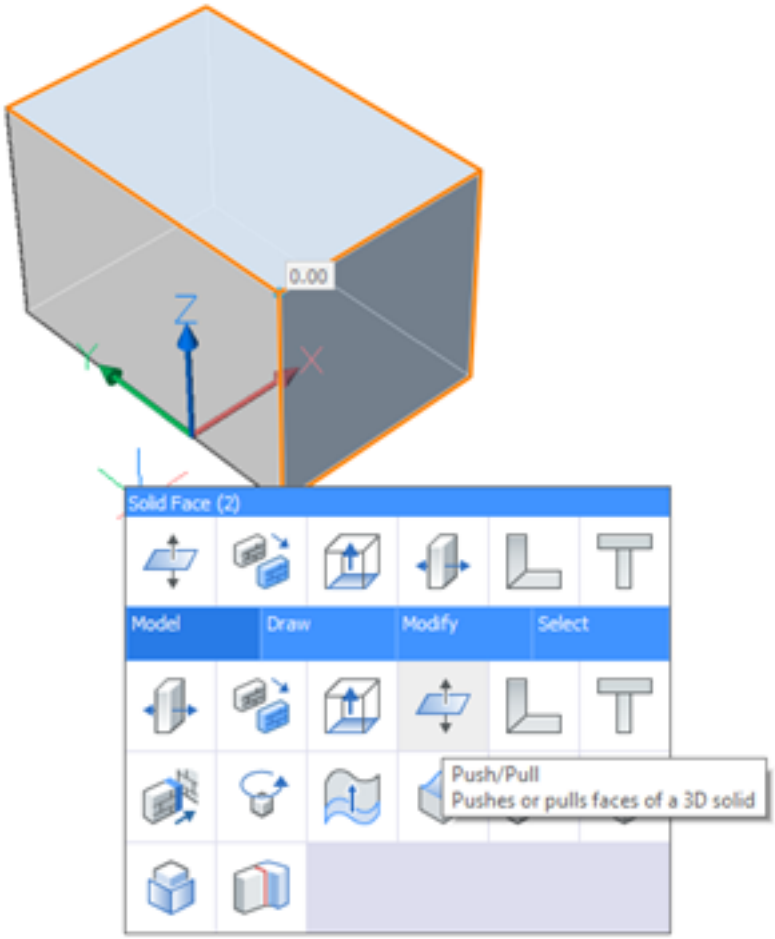

Procedure: Copy a solid

1. Hold the **Ctrl** key and hover over one of the faces of the box to highlight the box.
2. To open the Quad move your cursor over the icon. Under the Modify tab, click the **COPY** icon (5.15 on the following page)
3. You are prompted for a **Base Point.** Left-click one of the corners of the box.
4. You are prompted for the **Second point.** Left-click where you want the copy of the box to be.
5. You can continue to place copies or press **Enter** or **Esc** to exit the command.

Figure 5.15

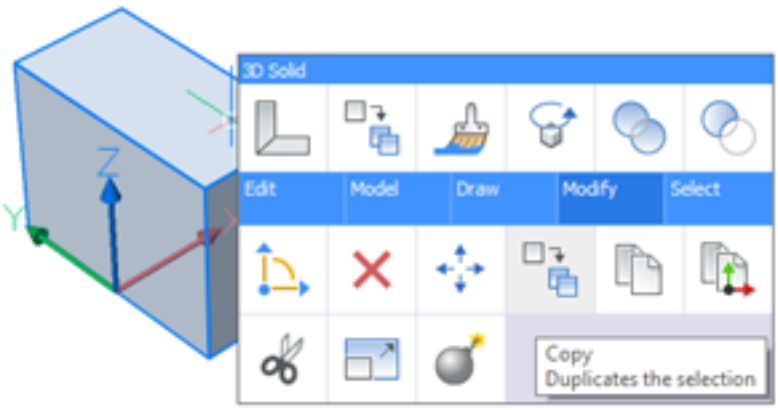

Procedure: Manipulate an edge

1. Hold the **Ctrl** key and hover over one of the edges of the box to highlight an edge.
2. In the Quad under the Model tab, click the **FILLET** icon (5.16)

Figure 5.16

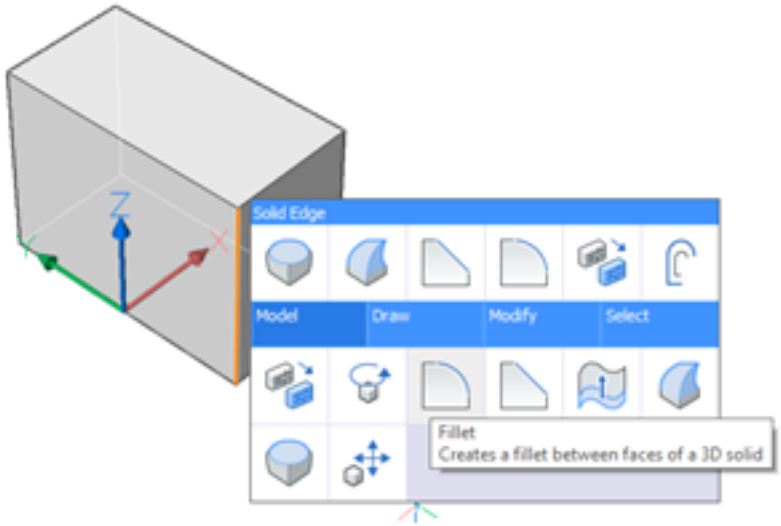

3. Type in a fillet radius and press **Enter.**

Procedure: Manipulate multiple edges

1. Press **Ctrl + Z** to undo your fillet action.
2. Create a selection window around the entire box and press the **Ctrl** key twice until a small icon indicating 'edge selection' appears. (5.17 on the facing page)
3. You should now have selected all 12 edges of the box. In the Quad under the Model tab, click the **FILLET** icon.
4. Type in a fillet radius and press **Enter.** (5.18 on the next page)

Figure 5.17

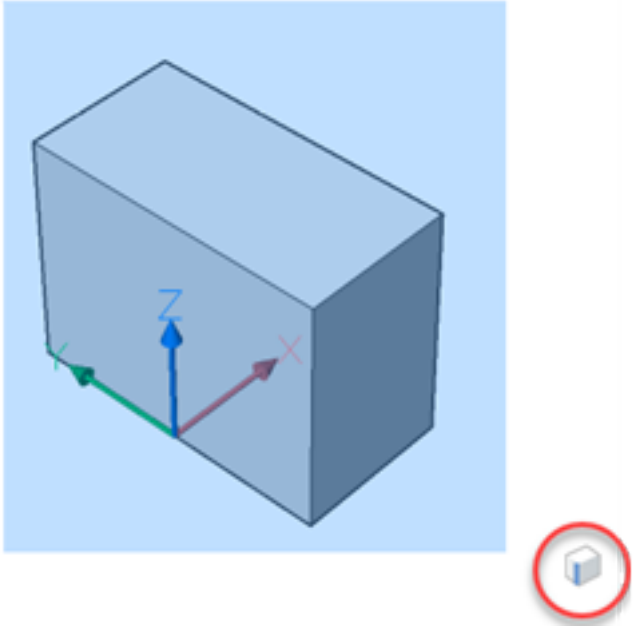

Figure 5.18

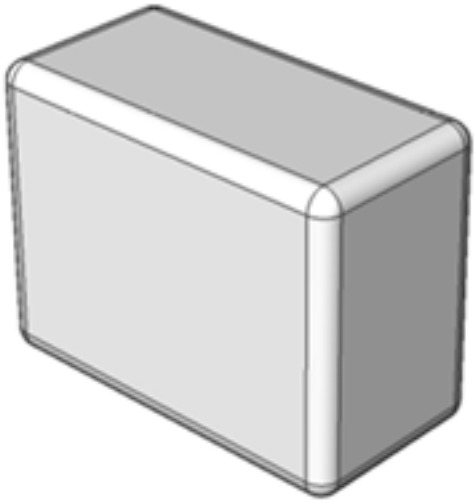

Figure 5.19

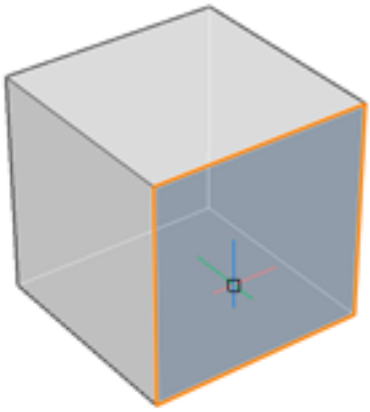

Figure 5.20

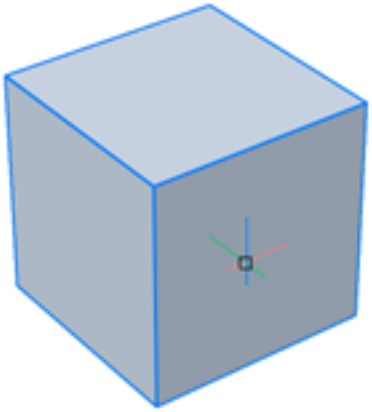

Figure 5.21

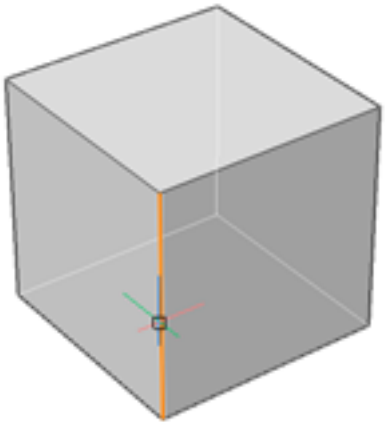

5.2.3 Further documentation

Many of the modelling tools that are used in BricsCAD and BricsCAD BIM are also available in Shape. For this reason we refer to the following articles for a more in depth explanation of the different tools: BricsCAD - Direct Modeling Operations (1.18.2) BricsCAD BIM - Modeling Techniques Furthermore, you can get an overview of all available commands in Shape by typing in COMMANDS in the command line.

5.3 3D Modeling

5.3.1 How to create a wall in BricsCAD Shape

https://www.youtube-nocookie.com/embed/EuAnBK8BdVI Select the start point of the wall. Move the cursor to the next point, and left-click it. You can continue creating joined wall segments. Simply right-click your mouse, or press ENTER, to stop creating additional wall segments. Move your cursor up to set the wall height, or type in a value. Right-click to accept the default wall width, or press the TAB key to type in a new value. Values you enter here become the new defaults for wall height and width. In Shape, it's easy to use new or existing linework as a guide. The cursor snaps to line endpoints automatically. The TOOLTIP at the bottom of the screen reminds you to press the CTRL key to cycle through the wall justification options: left, center or right.

5.3.2 How to create a layout in BricsCAD Shape

https://www.youtube-nocookie.com/embed/QdFOvGo_AKs You will use the Shape tool. Select your start point, move the cursor to the next point and left-click again. Shape automatically creates wall connections. Press the enter key or right-click once to accept. You can move your cursor to set the wall height, or simply type in a new height. Then, you can press the TAB key to change the width, or just right-click to accept the default value. You can also use an existing 2D plan to start your layout. Use the Shape tool. Press E, for “Entity” and select the outside border. Move up to set the height, type in a value, or right-click to accept the default value. You can press the CTRL key to cycle through the wall justification options: left, center or right. Finally, let's use the Shape tool with the “E” option to finish the interior walls.

5.3.3 How to use selection boxes in BricsCAD Shape

https://www.youtube-nocookie.com/embed/h4wMXoQ4Ozw

You can select multiple model elements using a selection box. By default, selection boxes see and select entire solids. If you press the CTRL key ONCE while the selection box is active, you will only see faces. The tooltip at the bottom of the screen shows these different modes. The CTRL key cycles between these modes. If you press CTRL once more, you will only see edges. Draw a selection box from left to right, it will display in blue. Blue selection boxes will only see elements that are completely inside the box. Draw a selection box from right to left, it will display in green. Green selection boxes will see all elements that lie inside the box, AND all elements that cross the boundaries of the box.

5.3.4 How to detect boundaries - BricsCAD Shape

https://www.youtube-nocookie.com/embed/wsaOK8Q8ctc BricsCAD Shape automatically detects and highlights closed boundaries, as you hover over different model elements. When a boundary is detected, it will be highlighted. To select it, just left-click inside the highlighted boundary. After you select a boundary, you can use it to create new elements or modify existing elements. Remember, if you don't want to select the boundary but for example the face or the solid, just press TAB until the element you want is highlighted.

5.3.5 How to connect walls in BricsCAD Shape

https://www.youtube-nocookie.com/embed/n8gtD2HrNbQ

Connecting walls is easy Select two walls, raise the Quad and click the “CONNECT” tool. The TOOLTIP at the bottom of your screen reminds you that there are different connection options available.You can cycle through the three connection options by pressing the CTRL key. We can use the CONNECT tool to connect disjoint walls. Highlight any face, and the “Connect with Nearest” tool makes it happen.

5.3.6 How to push or pull solids in BricsCAD Shape

https://www.youtube-nocookie.com/embed/7yWFzyk7BBU

Push/Pull is a basic modelling tool. It's a local editor for single solids. Push/Pull requires a positive distance and a direction. It won't let you create a void. Move in the positive direction, and push/pull lets us increase the width of this solid. Simplicity is power with push/pull editing in BricsCAD Shape.

5.3.7 How to extrude in BricsCAD Shape

https://www.youtube-nocookie.com/embed/5iJJ00KdEq8

The EXTRUDE tool creates 3D elements from 2D line work. You can EXTRUDE (6.13.22) a selected boundary, for example, to create a floor slab between existing walls. EXTRUDE can subtract geometry, also. Note the TOOLTIP that appears, reminding you of the CTRL key options for the tool. Pressing the CTRL key cycles through all of the available EXTRUDE options.

5.3.8 Using the Manipulator in BricsCAD Shape

Youtube

The manipulator is a visual tool that rotates, moves, or mirrors solid elements, around or along a single axis. Press and hold the CTRL key, move the cursor to the element of choice and left-click. By holding down the left mouse button slightly longer, the manipulator should appear. Move the cursor onto one of the three manipulator arcs and left-click to rotate your solid. Then, move the cursor onto one of the three axis shafts and left-click for a constrained move along that axis. To move your selection in 2D, constrained to a plane, left-click one of the three white plane indicators. To mirror your selected solid, left-click one of the blue axis arrows. Precise manipulation is always available through the manipulator's dynamic dimensions. You can rotate and re-locate the manipulator on the selected solid by left-clicking on the white orientation dots.

5.3.9 Using components in BricsCAD Shape

https://www.youtube-nocookie.com/embed/a0rr3q7nfpI

You can drag and drop content from the right-side panel directly into your BricsCAD Shape session. Open the component library by left-clicking the "hot-air balloon" icon. It is located on the vertical toolbar, on the right-hand edge of your screen. The pull-down list box shows the component categories. Left-click on the category name to select it, or search for specific types of components in the Search box. Let's place some furniture in our model. To select a component from the panel, hover the cursor over the component that you want to use, then click and hold the left mouse button. Next, simply drag the component into your model. Move it to the desired position and release the left mouse button. Hover over the icon, left-click and hold.

5.3.10 How to create windows and doors in BricsCAD Shape

https://www.youtube-nocookie.com/embed/oUUGQRZ70RA

BricsCAD Shape includes a collection of doors and windows in the components library. Open the components library by left-clicking the “hot-air balloon” icon. It is located on the vertical toolbar, on the right-hand edge of your screen. Click the “Doors” icon on the Components panel. To select a door from the panel, hover the cursor over the door that you want to insert, then click and hold the left-mouse button. Drag the door onto a wall. When releasing the left mouse button, you will be able to position the window in the wall precisely using Dynamic Dimensions. You can enter a precise value for a distance, or press TAB to go to the next value. The TOOLTIP at the bottom of your screen reminds you of your options. Press CTRL to toggle between door positioning and door size. Enter the desired values for the height and width of the door by pressing the TAB key. When you're done sizing and placing the door, press the ENTER key. This is the same for a window. Change “Doors” to “Window” in the pull-down list box. Drag a window into the wall. You can change the size and location of a window just as you did with the door.

5.3.11 Create a custom window in BricsCAD Shape

https://www.youtube-nocookie.com/embed/KQmMNQhh5Kg

You can create custom windows easily in BricsCAD Shape. Use the POLYLINE (1.17.13) tool to draw the outline of the window on the wall face. Use the POLYGON (6.24.46) tool to draw the outline of the window on the wall face. Use the RECTANGLE (1.17.20) tool to draw the outline of the window on the wall face. Move the cursor inside the window outline and, when the boundary is highlighted, choose "CREATE WINDOW" from the Quad. The available window styles are shown in a dialog box. Move your cursor over the window design of your choice, and left-click it. The window is automatically created. You can create a custom window from a wall boundary. Select face of the outer wall and use the "OFFSET (6.23.3)" tool from the Quad. Move the cursor to re-size the new boundary, or key in a value and press ENTER. Then, highlight the offset boundary and select "CREATE WINDOW" from the Quad. Once again, the available window styles are shown in a dialog box.

5.3.12 Using materials in BricsCAD Shape

https://www.youtube-nocookie.com/embed/wj1SbA7Nz7o

BricsCAD Shape includes a collection of materials and color swatches in the materials library. Open the materials library by left-clicking the "paintbrush" icon. It is located on the vertical toolbar, on the right-hand edge of your screen. To assign a material to an element in your model, hover the cursor over the material or color swatch that you want to insert, then click and hold the left-mouse button. Drag the material onto the model element, and release the mouse button. You can filter by selecting a category from the drop-down list It is possible to apply a material to multiple elements at once by preselecting them.

5.3.13 How to create sections in BricsCAD Shape

https://www.youtube-nocookie.com/embed/bV56_fdn7MU You can use Sections to cut through your model dynamically. A Section can be created by opening the Quad and left-clicking 'define section', found under the Model tab. Then, selecting any solid face in your model will create the Section, parallel to the selected solid face. If you don't choose a surface to attach the Section, a horizontal Section plane will be created. A Section can be toggled on and off by double-left-clicking its handle, or by highlighting the Section plane and using 'Clip Display' from the Quad. A Section element has three grip edit points. Selecting the Section's handle turns the grips on for editing. You can move the start and end grips to change the orientation and width of the Section. You can move the midpoint grip to reposition the section plane. If you left-click the arrow displayed near the midpoint grip, you will flip the clipping direction of the Section.

5.3.14 How to create steel structural profiles in BricsCAD Shape

https://www.youtube-nocookie.com/embed/MwYysLRnuzQ BricsCAD Shape offers standard structural steel profiles to speed the creation of structural elements. Included are American, British and European standards. Use the Profile tool to create a beam or a column. Select the start point of the column. Move the cursor to the next point and left-click, or type in a value and press Enter. Continue to create elements, or press enter when you're done. You can change the profile using the Profile panel. Open the profile panel by left-clicking the "profile" icon. It is located on the vertical toolbar, on the right-hand edge of your screen. Select a standard and choose a profile. You can also search for specific profiles. To select a profile, hover over profile you want, then click and hold the left mouse button. Drag the profile into the beam or column and release the left mouse button. To connect elements, select them, raise the quad and use the Connect tool, found on the Model tab. You can toggle between different connection types by pressing the CTRL key. You can also create your own profiles from scratch. We'll draw a square, and offset it a given distance to create the new profile shape. To change the profile of an existing beam, select the beam and use "apply profile" from the quad. Select the new profile. The beam shape updates. Press enter to apply the change. Left-click to place the component, or use Dynamic Dimensions to precisely position it. You can enter a precise value for a distance, or press TAB to go to the next value. Press enter to accept the final position.

5.3.15 How to create a roof in BricsCAD Shape

https://www.youtube-nocookie.com/embed/YSHL0uXLyzU Need a gable style roof? It's easy with BricsCAD Shape. Using the Shape tool we will create a pitched roof slab. Align the drawing plane to the wall surface, by pressing SHIFT while hovering over the wall surface. You can change the alignment of the slab by pressing the CTRL key. To fix the angle, press TAB and enter a value. Press enter to accept. To change the slab profile thickness, press the TAB key. Let's repeat the process for the roof profile on the other side. To have the slabs join at the top of the roof, select both elements and select the CONNECT tool from the quad. Use the CTRL key to cycle through the available connection options. Using “BIM drag” you can extend the slabs to have the appropriate length. Now that the roof creation is completed, let's extend the walls to reach the roof. Highlight the top face of one wall, then from the quad, click the “select aligned faces” tool. Next, select “connect with nearest”. To view the inside of the house, hide the roof slabs.

5.4 FAQ

5.4.1 What are the Shape minimum system/hardware requirements?

See What are the BricsCAD minimum system and hardware requirements? (7.3.1)

5.4.2 What are the recommended system/hardware requirements for Shape?

See What are the recommended system and hardware requirements for BricsCAD? (7.3.2)

Chapter 6

Command Reference

6.1 Getting Started

6.1.1 Command Prefixes

The following prefixes can be used with the BricsCAD commands:

Prefix	Type	Result
' (single quote or apostrophe)	Transparency	Allows a command to be executed inside another command. E.g. If you are drawing a line, type **'zoom** at the command prompt to temporarily interrupt
- (dash)	Command line	Launches a non-dialog version of a command. All command options are available in the c E.G. Type **-layer** at the command prompt to suppress the Drawing Explorer / Layers dialog This is especially useful if you need to execute such commands in a script.
_ (underscore)	Global	Executes the original English command (global command) in translated version of BricsC It is recommended to use the global command prefix in scripts, or when defining keyboard
. (period)	Non-recognized	Executes commands that have been temporarily removed from BricsCAD using the UNDEFINE (6.30.4) command.

Command prefixes can be combined. E.g. if the ZOOM command is temporarily undefined **'.zoom** executes the ZOOM command transparently.

6.1.2 Prompt Option Format

User preference which controls how command options display in the command line prompts. **The command prompt format is:** Required input [FirstOption/SecondOption/ThirdOption] <what happens if you just press ENTER>: **e.g. the first prompt of the COPY command:** Enter base point [Displacement/mOde] <Displacement >:

Accessing the preference

command bar: **promptoptionformat** settings dialog: **Program Options / Display / Prompt Option Format** : **promptoptionformat Prompts you in the command bar.** New value for PromptOptionFormat <0>: (**Type 0, 1, 2, 3 or 4)**

Options

A command option has a keyword , a description and a shortcut . The shortcut is the keyword, without its lowercase characters. e.g. the third option of the CIRCLE (6.9.21) command: Keyword = TanTanRad Description = Tangent-Tangent-Radius Shortcut = TTR

Option	Description
0	Description only; adjust casing to mark shortcut: **Select center of circle or [2 Point/3 Point/Tangent-Tangent-Radius/turn Arc into circle/Multiple circles]:** This is the default prompt option format in the English version. In other versions the default prompt option format depends on local standards.
1	Show keyword only: **Select center of circle or [2Point/3Point/TanTanRad/Arc/Multiple]:**
2	Show description and keyword in brackets: **Select center of circle or [2 Point(2Point)/3 Point(3Point)/Tangent-Tangent-Radius(TanTanRad)/Turn arc into circle(Arc)/Multiple circles(Multiple)]:**
3	Show Description and shortcut in brackets: **Select center of circle or [2 Point(2P)/3 Point(3P)/Tangent-Tangent-Radius(TTR)/Turn arc into circle(A)/Multiple circles(M)]:**
4	Show local keyword and global keyword in brackets; this is relevant in localized versions only. **Select center of circle or [2Point/3Point/TanTanRad/Arc/Multiple]:**

NOTE	The PromptOptionTranslateKeywords (1.10.11) user preference controls whether translations of command option keywords are loaded or not. If disabled, the local keyword will be a copy of the global (English) keyword. As a result global shortcuts can be used without an underscore.

6.2 2

6.2.1 2dIntersection

(6.2833 on page 4875) Toggles the apparent intersection entity snap, which snaps to the intersections of entities,

Figure 6.1

Shape Classic Pro Platinum Mechanical BIM

even when they only appear to be intersecting in 3D space.

Accessing the Command

command bar: **2dintersection** transparent: **2dintersection** aliases: **apparent planviewint** toolbar: **Entity Snaps |** ribbon: **Home | Entity Snaps | Snap to Apparent**
: **2dintersection** Displays no prompt in the command bar. Each time you enter the command, it toggles the entity snap: on, then off, then on, and so on. Keep an eye on the Entity Snaps toolbar to see if this entity snap is on or off. This entity snap snaps to intersecting entities, including those that appear to intersect in 3D space: (6.2) When 2dIntersection entity snap is on, the cursor snaps to the real and apparent intersections of entities.

Figure 6.2

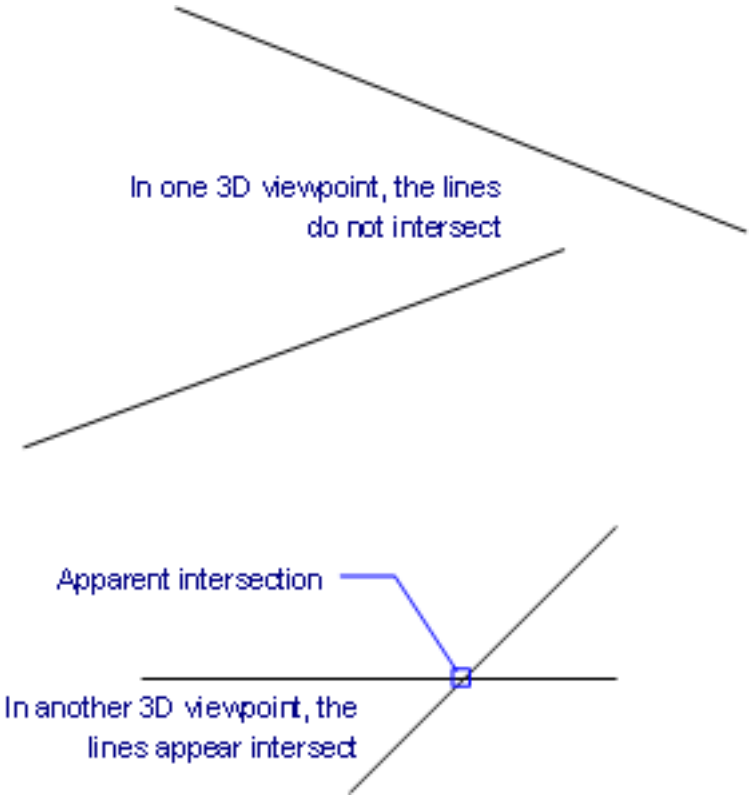

Command Option

Option	Description
2dIntersection	Entering this command toggles apparent intersection entity snap on and off. This command can be entered transparently during commands, but must be entered without the transparency apostrophe prefix (').

Procedures

How to set Entity Snaps (1.14.15)

Related Commands

OSnap (6.23.13) - toggles entity snap modes through the Settings dialog box. -OSnap (6.23.14) - toggles entity snap modes at the command prompt. Aperture (6.4.15) - sizes the aperture cursor for entity snaps. 3dIntersection (6.3.6) - toggles intersection snap mode. Apparent (6.4.16) - toggles apparent intersection snap mode, like 2dIntersection. Center (6.9.3) - toggles center snap mode. Endpoint (6.13.7) - toggles endpoint snap mode. Extension (6.13.21) - toggles extension snap mode. From (6.14.11) - enters coordinates relative to a reference point. GCenter (6.15.4) - toggles geometric center entity snap. Insertion (6.17.16) - toggles insertion snap mode. Intersection (6.17.20) - toggles intersection snap mode. Mtp (6.21.36) - specifies a point midway between two other points. Midpoint (6.21.16) - toggles midpoint snap mode. Nearest (6.22.2) - toggles nearest snap mode. Node (6.22.7) - toggles node (point) snap mode. None (6.22.8) - turns off all entity snap modes. Parallel (6.24.4) - toggles parallel snap mode. Perpendicular (6.24.23) - toggles perpendicular snap mode. Quadrant (6.25.7) - toggles quadrant snap mode. Tangent (6.29.9) - toggles tangent snap mode.

6.3 3

6.3.1 3D

(6.2833 on page 4875) Draws basic 3D mesh entities, including boxes, cones, cylinders, dishes, domes, meshes,

Figure 6.3

pyramids, spheres, tori, and wedges (short for "three dimensional"). **Note:** Separate commands are available for each type of entity, such as AI_Box for drawing mesh boxes.

Accessing the Command

command bar: **3d** : **3d Prompts you in the command bar:** [Wedge/Pyramid/Box/Cone/cyLinder/Sphere/DIsh/DOme/Torus/Me
(**Enter an option)**

Command Options

Option	Description
Wedge	Draws 3D wedges. See Ai_Wedge (6.5.16) command. (6.4 on the next page)
Pyramid	Draws 3D pyramids. See Ai_Pyramid command. (6.5 on the following page)
Box	Draws 3D boxes. See Ai_Box (6.5.3) command. (6.6 on page 2529)
Cone	Draws 3D cones. See Ai_Cone command. (6.7 on page 2529)
cyLinder	Draws 3D cylinders See Ai_Cylinder (6.5.5) command. (6.8 on page 2529)
Sphere	Draws 3D spheres. See Ai_Sphere (6.5.13) command. (6.9 on page 2530)
DIsh	Draws 3D dishes (bottom half of spheres). See Ai_Dish (6.5.7) command. (6.10 on page 2530)
DOme	Draws 3D domes (top half of spheres). See Ai_Dome (6.5.8) command. (6.11 on page 2530)
Torus	Draws 3D tori (donuts). See Ai_Torus (6.5.15) command.
Mesh	Draws 3D meshes; prompts you: (6.12 on page 2531) **First of four corners for polygon mesh - (pick a point, or enter x,y,z coordinates.) Second corner - (pick a point, or enter x,y,z coordinates.) Third corner - (pick a point, or enter x,y,z coordinates.) Last corner for mesh - (pick a point, or enter x,y,z coordinates.) Number of divisions along primary axis (between 2 and 256) - (enter a number.) Number of divisions along secondary axis (between 2 and 256) - (enter a number.)**

Related Commands

Ai_Box (6.5.3) - draws 3D boxes as mesh surfaces. Ai_Cone (6.5.4) - draws 3D cones as mesh surfaces. Ai_Cylinder (6.5.5) - draws 3D cylinders as mesh surfaces. Ai_Dish (6.5.7) - draws 3D dishes as mesh surfaces. Ai_Dome (6.5.8) - draws 3D domes as mesh surfaces. Ai_EdgeSurf (6.5.9) and EdgeSurf (6.13.2) - draws edge-defined surfaces as mesh surfaces. Ai_Pyramid (6.5.10) - draws 3D pyramids as mesh surfaces. RevSurf (6.26.32) - draws revolved surfaces as mesh surfaces. RuleSurf (6.26.49) - draws ruled surfaces as mesh surfaces. Ai_Sphere (6.5.13) - draws 3D spheres as mesh surfaces. TabSurf (6.29.8) - draws tabulated surfaces as mesh surfaces. Ai_Torus (6.5.15) - draws 3D donuts as mesh surfaces. Ai_Wedge (6.5.16) - draws 3D wedges as mesh surfaces.

Figure 6.4

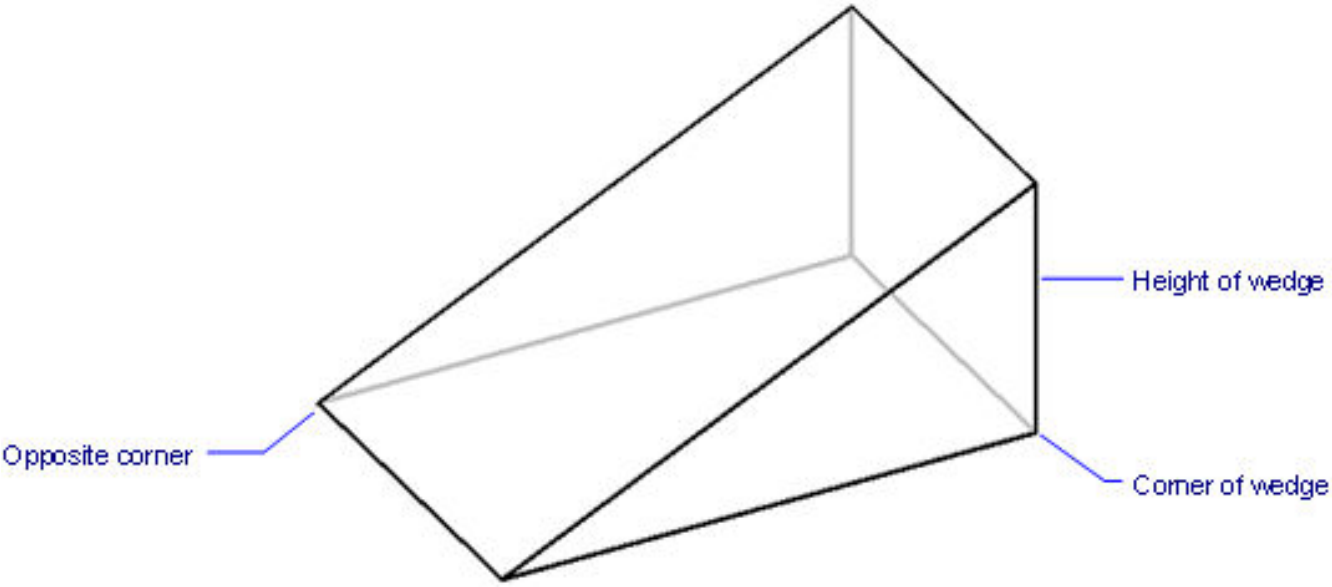

Figure 6.5

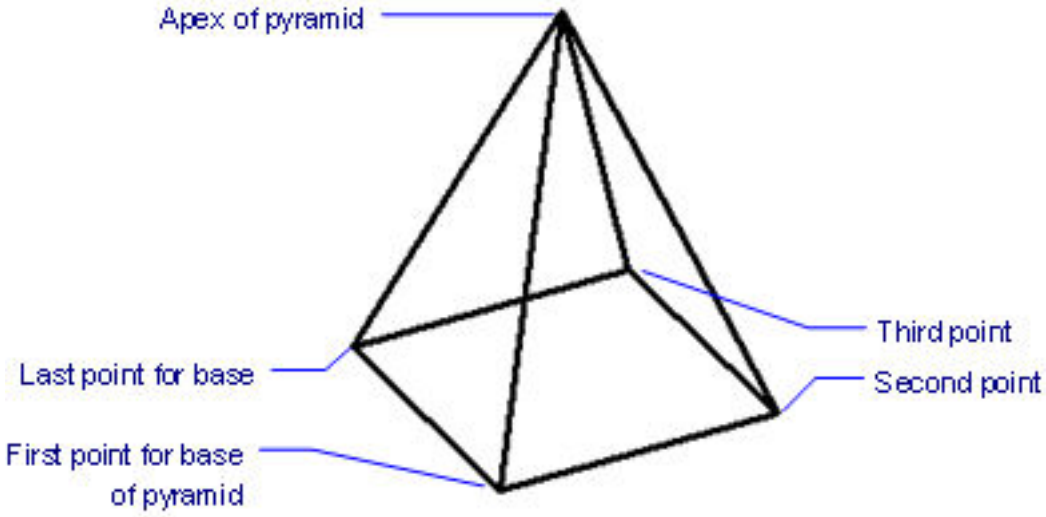

Figure 6.6

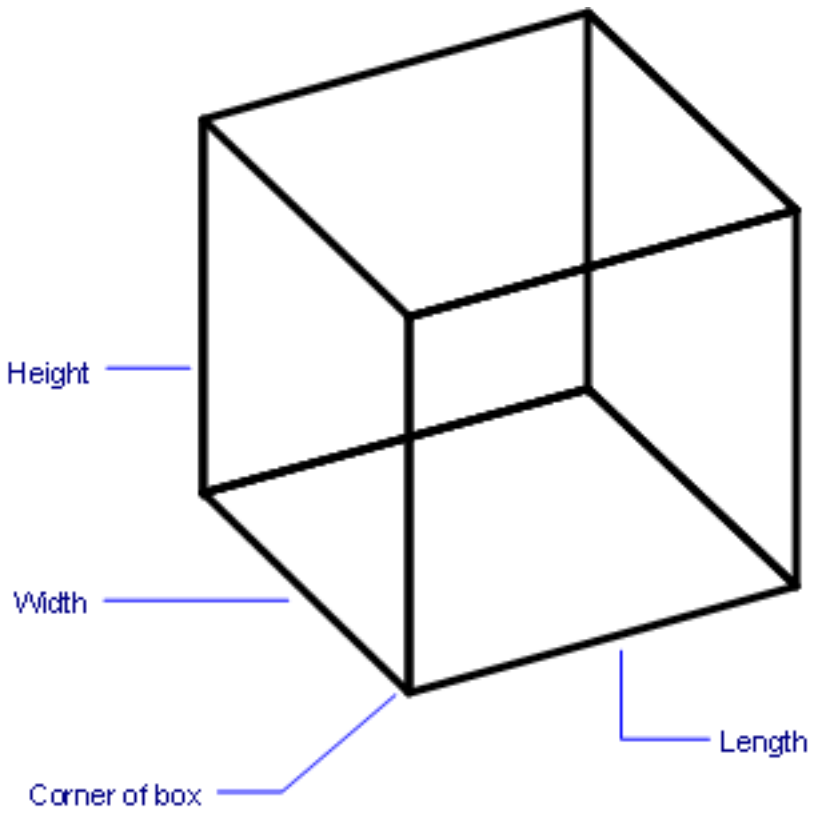

Figure 6.7

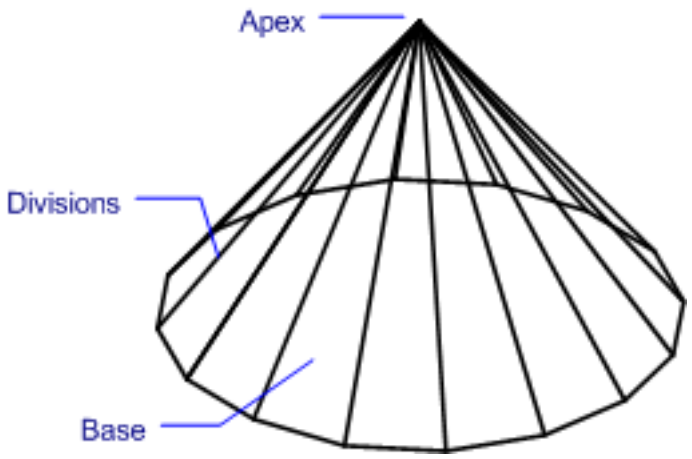

Figure 6.8

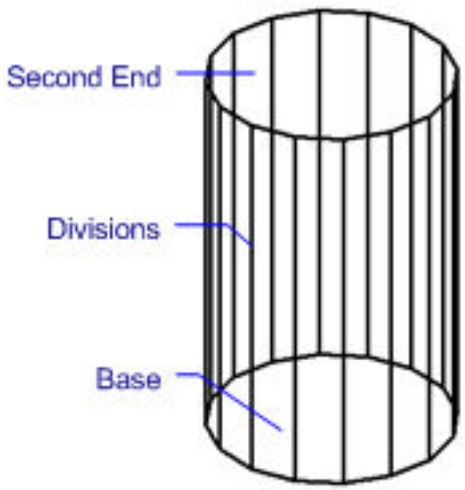

Figure 6.9

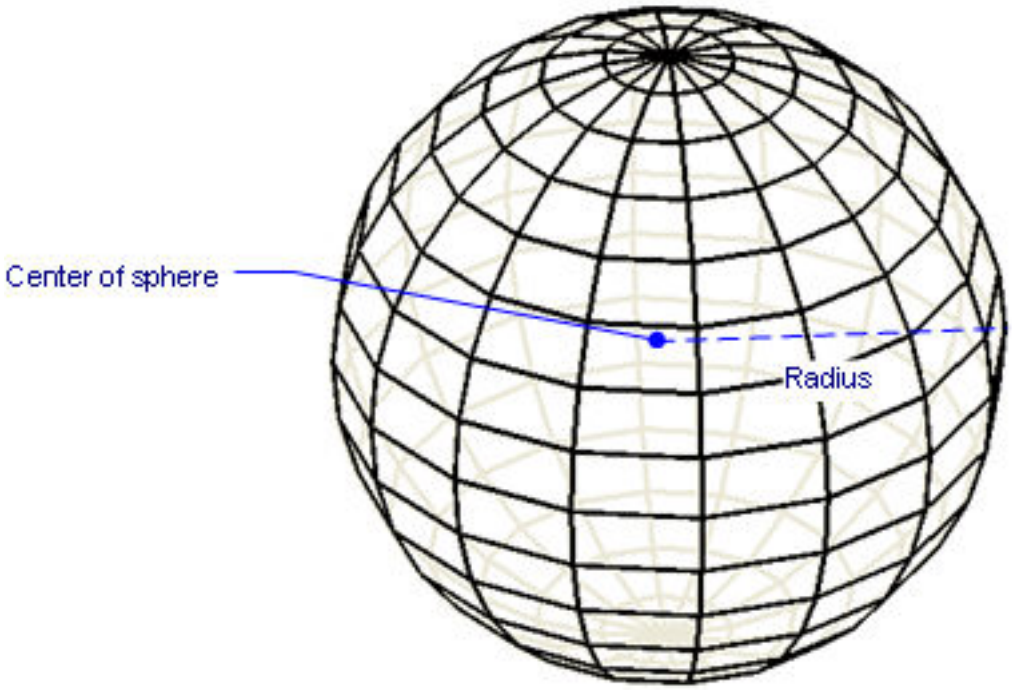

Figure 6.10

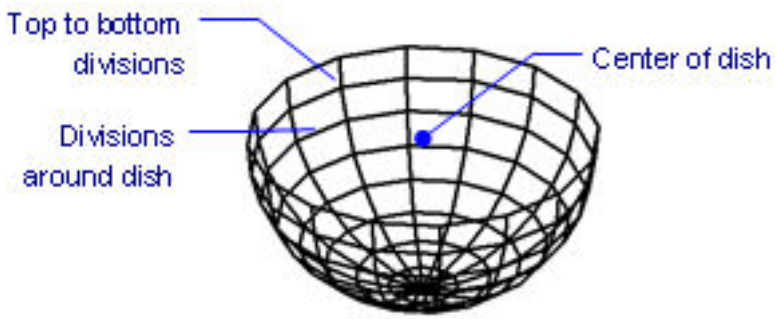

Figure 6.11

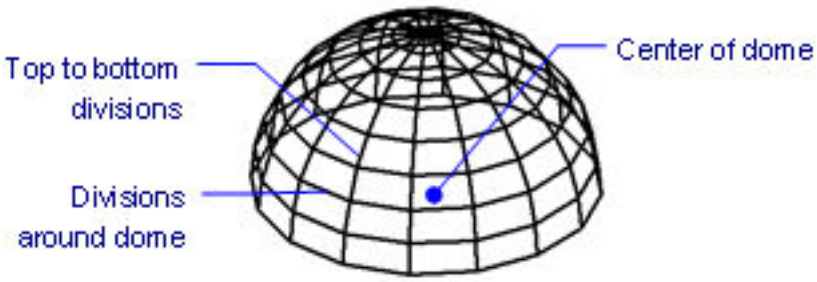

Figure 6.12

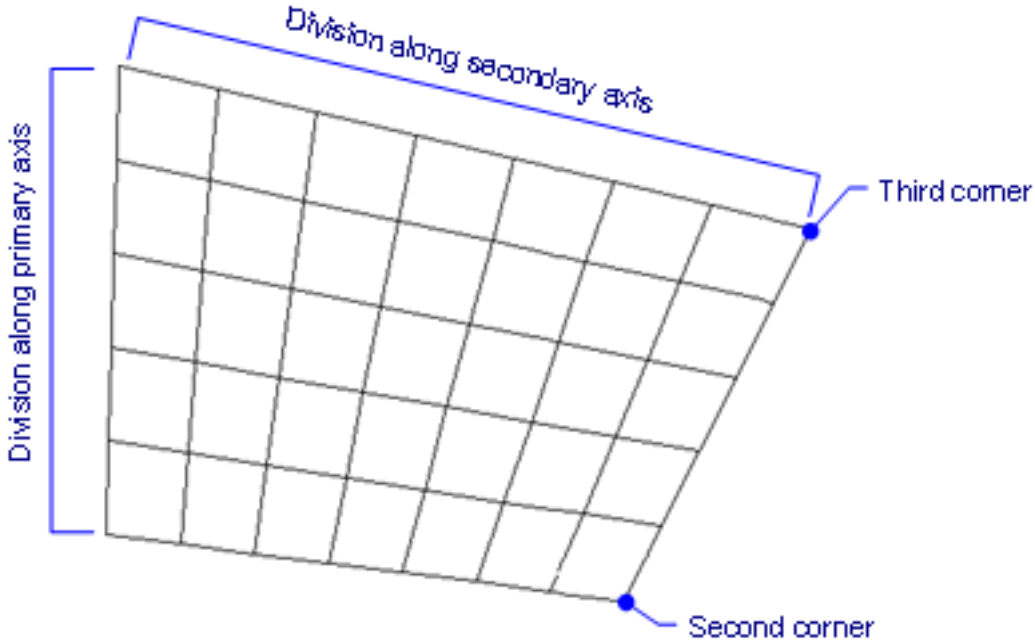
Division along secondary axis
Division along primary axis
Third corner
Second corner

6.3.2 3dArray

(7.3 on page 4931) Constructs static rectangular and polar arrays in rows, columns, and levels (short for "three

Figure 6.13

Shape Classic Pro Platinum Mechanical BIM

dimensional array").

Accessing the Command

command bar: **3darray** aliases: **3a, array3d** menu bar: **Modify | 3D Array** toolbar: **Modify | Arrays |** :**3darray Prompts you in the command bar:** Select entities to array: **(Choose one or more entities)** Entities in set: 1 Select entities to array: **(Choose more entities, or press Enter to continue)** Type of array: Polar/<Rectangular>: **(Type P or R)** Prompts for creating 3D rectangular arrays: Number of rows in the array <1>: **(Enter a number, or press Enter to accept the default)** Number of columns <1>: **(Enter a number, or press Enter to accept the default)** Number of levels <1>: **(Enter a number, or press Enter to accept the default)** Vertical distance between rows: **(Enter a number, or press Enter to accept the default)** Horizontal distance between columns: **(Enter a number, or press Enter to accept the default)** Depth between levels: **(Enter a number, or press Enter to accept the default)**

- **Prompts for creating 3D polar arrays:**

(6.14) ENTER to specify angle between items/<Number of items to array>: **(Enter a number, or press Enter)** Angle

Figure 6.14

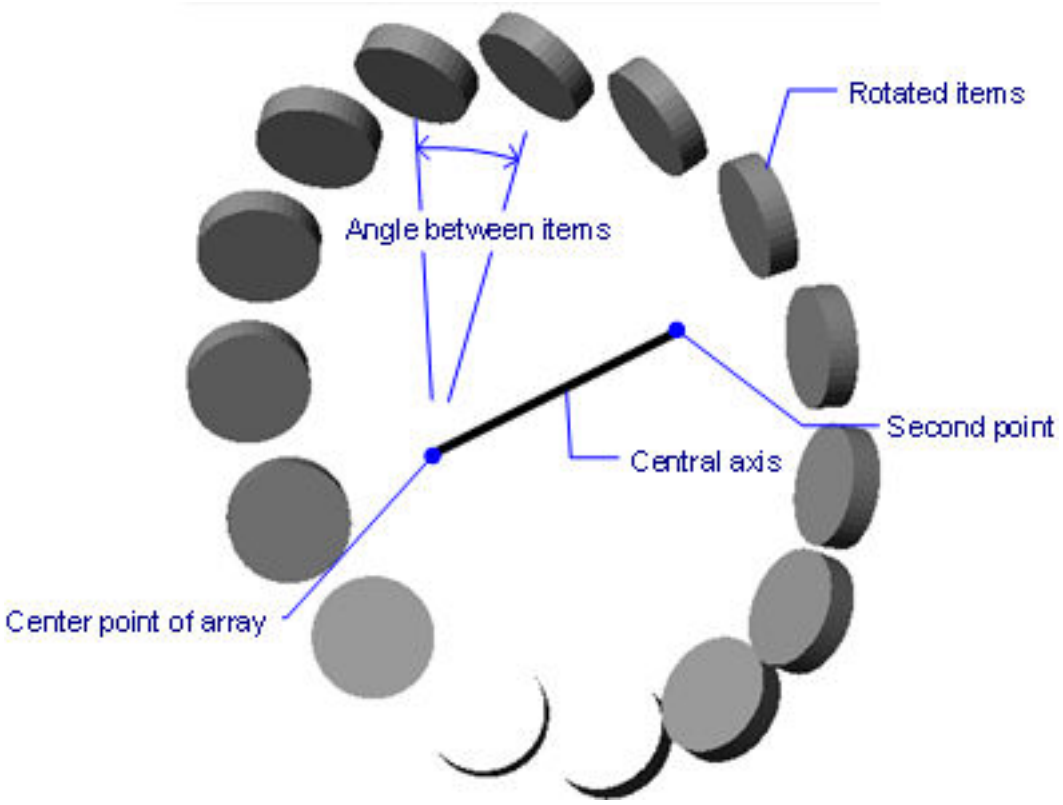

to array (+ for ccw, - for cw) <360>: **(Enter a number, or press Enter to accept the default)** Rotate entities around the array? No/<Yes>: **(Type Y or N)** Center point of array: **(Pick a point, or enter x,y,z coordinates)** Specify second point along central axis of array: **(Pick a point, or enter x,y,z coordinates)**

Command Options

Option	Description
Select entities to array	Specifies the entities to be arrayed. Use any entity selection method; press Enter when you are done.
Polar	Creates polar (circular) arrays; see Polar Array Options, below.
Rectangular	Creates linear, rectangular, or square arrays; see Rectangular Array Options, below.

Rectangular Array Options	Description
Number of rows in the array	Specifies the number of rows (x direction); for a linear array, enter 1. To draw the array downwards, enter a negative number.
Number of columns	Specifies the number of columns (y direction). To draw the array to the left, enter a negative number.
Number of levels	Specifies the number of levels (z direction). To draw the array downwards, enter a negative number.
Vertical distance between rows	Specifies the distance between rows of entities.
Horizontal spacing between columns	Specifies the distance between columns of entities.
Depth between levels	Specifies the distance between levels of entities.

Polar Array Options	Description
ENTER to specify angle between items	Specifies the angle between each copy.
Number of items to array	Specifies the number of items in the array; enter a number larger than 1.
Angle to array	Determines the extent and direction of the array. • Enter 360 for a full circle of copies. • Enter a smaller number to draw a partial polar array. • Enter a positive angle to draw the array counterclockwise. • Enter a negative number to draw the array clockwise.
Rotate entities around the array	Determines whether copies are rotated when they are arrayed: • **No** - does not rotate entities; all copies look the same as the original. • **Yes**- rotates copies.
Center point of array	Specifies the starting point of the polar array's central axis. Pick a point, or enter x,y,z coordinates.
Specify second point along central axis of array	Specifies the endpoint of the polar array's central axis. Pick a point, or enter x,y,z coordinates.

Procedures

Creating a 3D rectangular array (1.24.20) Creating a 3D polar array (1.24.20)

Related Commands

ArrayClassic (6.4.22) - creates a static polar or rectangular array of entities through a dialog box. -Array (6.4.21) - creates a static polar or rectangular array of entities; displays prompts at the command bar. Array (6.4.20) - associatively distributes entity copies in an evenly spaced rectangular, polar or path array. ArrayPath (6.4.27) - associatively distributes entity copies evenly along a path into multiple rows, and levels. ArrayPolar (6.4.28) - associatively distributes entity copies evenly in a circular pattern about a center point or axis of rotation, using multiple rows, and levels. ArrayRect (6.4.29) - associatively distributes entity copies into any number of rows, columns, and levels. ArrayEdit (6.4.25) - edits associative array entities and their source entities. MInsert (6.21.17) - inserts arrays of blocks.

6.3.3 3dCompare

(6.2550 on page 4638) * Command only available on the Windows platform Performs a geometric comparison

Figure 6.15

of solids and surfaces between two drawing files. The result is shown in a new drawing and reported in the Mechanical Browser (3.2.2) panel.

Accessing the Command

command bar: **3dcompare** toolbar: **3D Compare|Compare 3D** ribbon: **tools| Compare 3D|Compare 3D** : **3dcompare** Displays a dialog box: (6.16) Do the following:

Figure 6.16

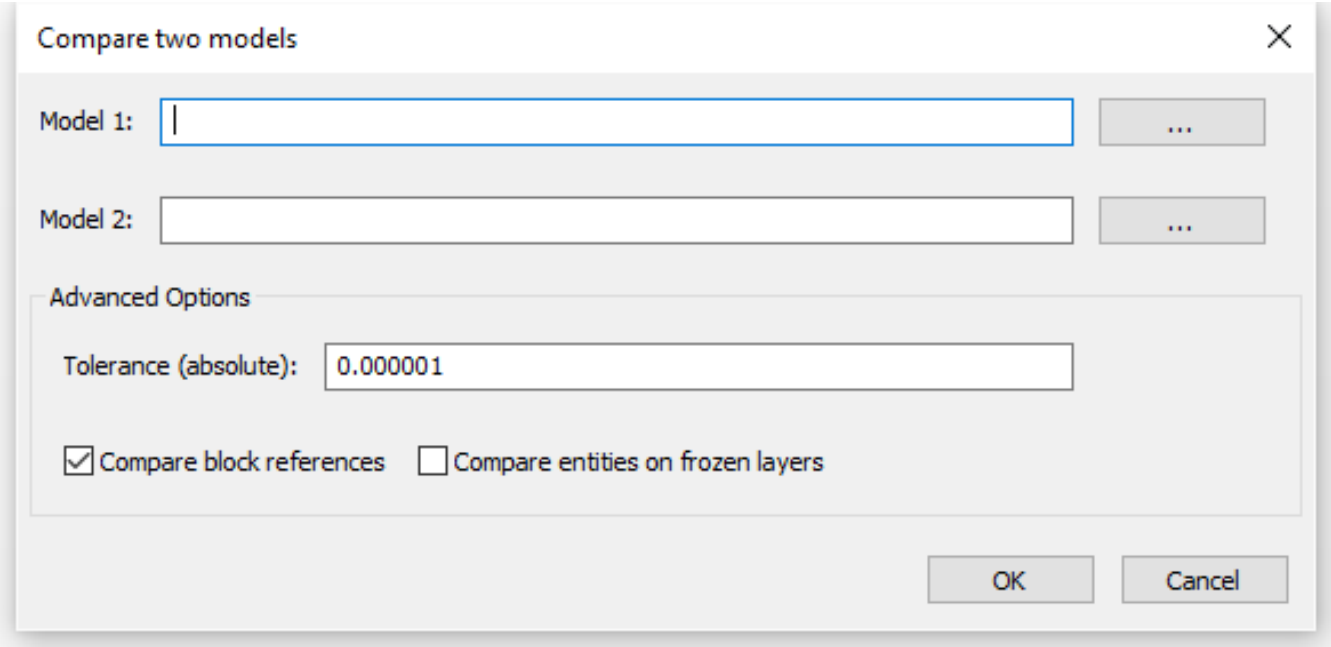

1. Click the **Browse** button (...) of the **Model 1** and **Model 2** fields and select the two DWG drawing files you want to compare.
2. Set the options.
3. Click the **OK** button.

The selected files are attached to a new drawing that is named **Compare_<File_1>_<File_2>.dwg**. In this drawing, a layout named "Comparison" is created automatically with two viewports, one for each drawing, illustrating the differences between the drawings using colors. (6.17 on the following page) At the same time, the Mechanical Browser panel opens automatically, and lists the differences between the two drawings. (6.18 on page 2537)

Figure 6.17

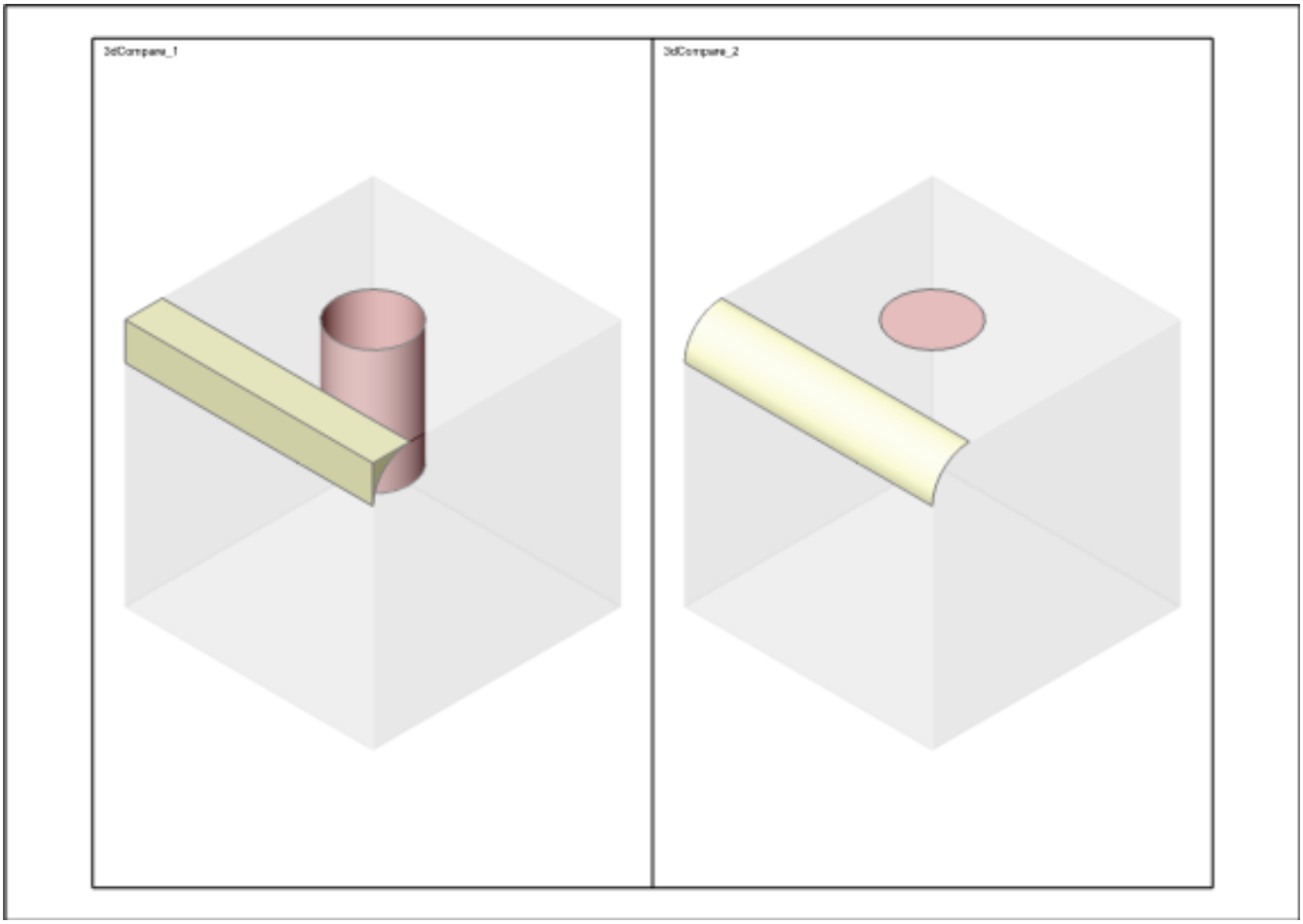

Figure 6.18

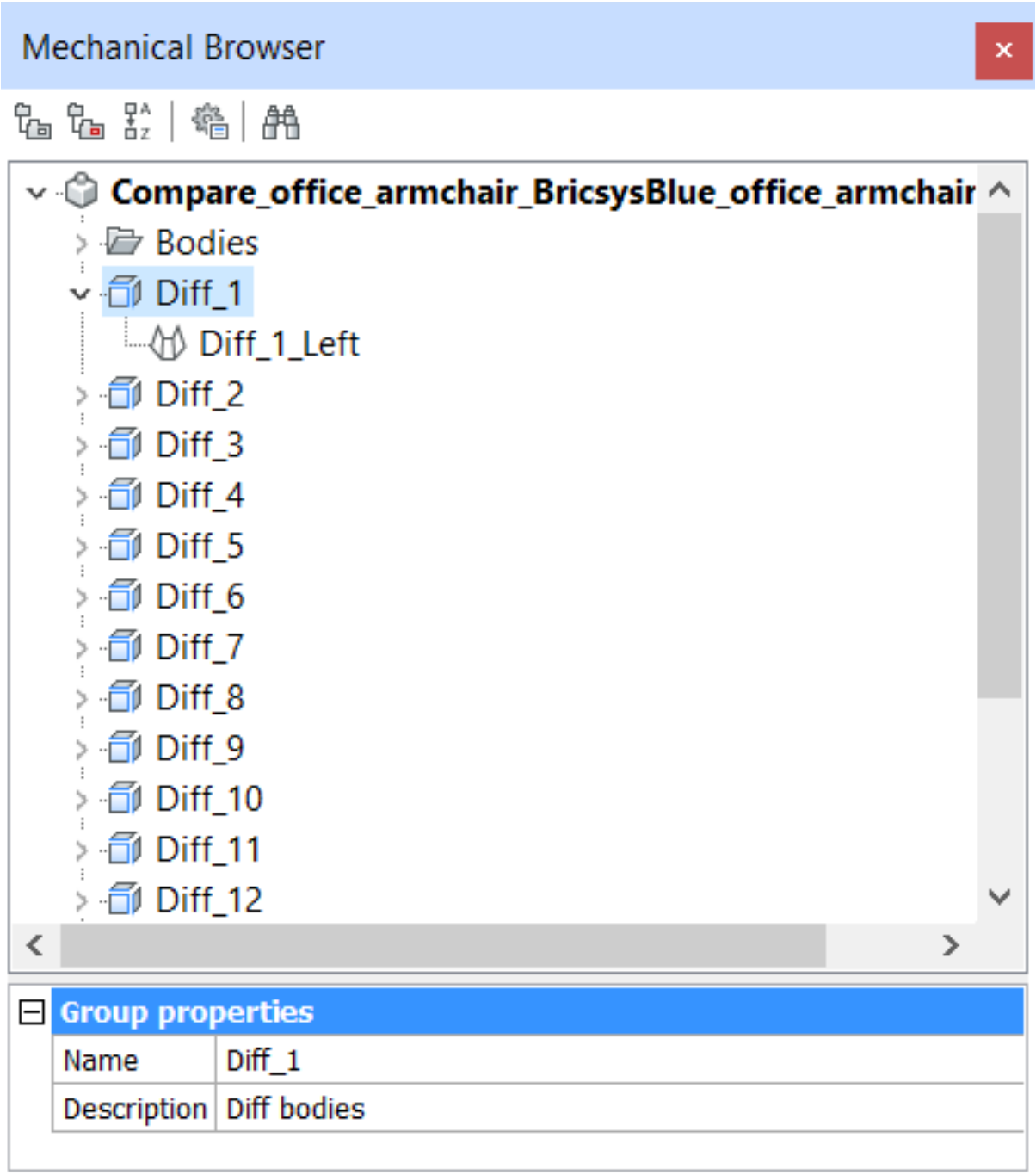
Mechanical Browser
Compare_office_armchair_BricsysBlue_office_armchair
Bodies
Diff_1
Diff_1_Left
Diff_2
Diff_3
Diff_4
Diff_5
Diff_6
Diff_7
Diff_8
Diff_9
Diff_10
Diff_11
Diff_12
Group properties
Name
Diff_1
Description
Diff bodies

Compare Two Models dialog box

Option	Description
Model 1	Specifies the file name of the first drawing to compare.
Model 2	Specifies the file name of the second drawing to compare.
Tolerance	Threshold value for geometry comparison: determines how close two models must be to be considered unchanged.
Compare block references	Determines if the content of blocks should be compared: • **Yes** - compares solids and surfaces in blocks • **No** - ignores solids and surfaces in blocks This command works with regular blocks and inserts of arbitrary depth, which contain solids or surfaces, including assemblies that use block structures.
Compare entities on frozen layers	Determines if entities on frozen layers should be compared: • **Yes** - solids and surfaces on frozen layers are compared • **No** - solids and surfaces on frozen layers are ignored

The value of the 3DCOMPAREMODE (1.10.11) system variable controls the display in the viewports of the Comparison layout; in the Settings dialog box, search for "3dcomparemode."

Compare 3D buttons

The buttons in the 3D Compare toolbar or Compare 3D ribbon panel (of the Tools tab) switch between view modes. (6.19)

Figure 6.19

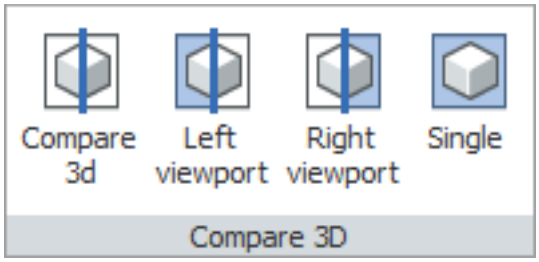

Icon	Name	Description
	Compare3D	Displays the Compare Two Models dialog box; see the description below.
	Left Viewport	Shows the differences between the two drawings in the left viewport of the Comparison layout.
	Right Viewport	Shows the differences between the two drawings in the right viewport of the Comparison layout.

	Single	Shows the differences in model space. When switching to this option, the layout viewport displays options are disabled.

Related Commands

MechanicalBrowserOpen (6.8.33) - displays the Mechanical Browser. DwgCompare (6.10.45) - compares a selected drawing with the current drawing during a comparison session.

6.3.4 3dConvert

(6.2833 on page 4875) Converts 3D solids to polyface meshes.

Figure 6.20

Accessing the Command

command bar: **3dconvert** : **3dconvert Prompts you in the command bar:** Select ACIS entities to convert: **(Choose one or more 3D solids)** Select ACIS entities to convert: **(Choose more 3D solids, or press Enter to continue)** The 3D model looks no different following conversion.

Command Options

Option	Description
Select ACIS entities to convert	Chooses the 3D solids to be converted to polyface meshes.

Related Commands

Box (6.6.17) - creates 3D boxes as solid models. Cone (6.9.42) - creates 3D cones as solid models. Cylinder (6.9.59) - creates 3D cylinders as solid models. Dish (6.10.31) - creates the lower half of 3D balls as solid models. Dome (6.10.35) - creates the upper half of 3D balls as solid models. Extrude (6.13.22) - extrudes 2D entities into 3D solid models. Interfere (6.17.18) - creates 3D volumes of intersecting 3D solid models. Intersect (6.17.19) - removes volumes not in common between two solid models. Revolve (6.26.31) - revolves 2D entities into 3D solid models. Slice (6.27.36) - cuts 3D solids into two parts. SolidEdit (6.27.39) - edits the bodies, faces, and edges of 3D models. Sphere (6.27.42) - creates 3D balls as solid models. Subtract (6.27.58) - removes one solid model from a second. Torus (6.29.29) - creates 3D donuts as solid models. Union (6.30.6) - joins two or more solid models into a single entity. Wedge (6.33.7) - creates 3D wedges as solid models.

6.3.5 3dFace

(7.3 on page 4931) Draws 3D 4-edged faces with optional invisible edges.

Figure 6.21

Accessing the Command

command bar: **3dface** aliases: **3f, face** menu bar: **Model | Meshes | 3D Face** toolbar: **Meshes | 3D Faces |** ribbon: **Model | Meshes | 3D Face** : **3dface Prompts you in the command bar:** First point of 3D face [Invisible]: **(Pick a point, or type I)** Second point [Invisible]: **(Pick a point, or type I)** Third point of 3D face [Invisible]: **(Pick a point, or type I)** Last point [Invisible]: **(Pick a point, or type I)** Third point of 3D face [Invisible]: **(Pick a point, or type I, or press Enter to stop)** (6.22) This command repeats the **Invisible edge/<Third point of 3D face [Select**

Figure 6.22

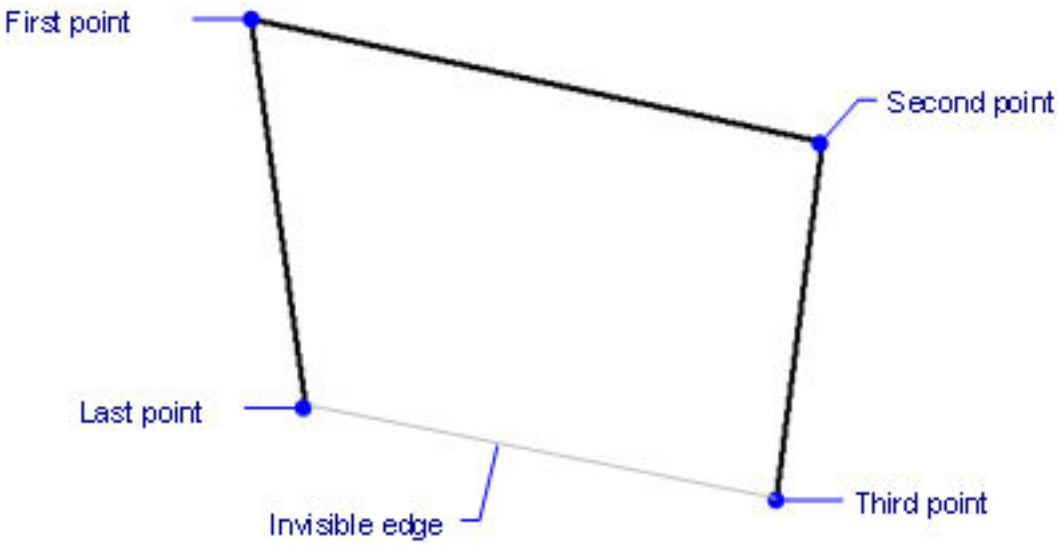

Invisible edge(Invisible)]> prompt so that adjoining faces can be drawn: (6.23 on the following page)

Figure 6.23

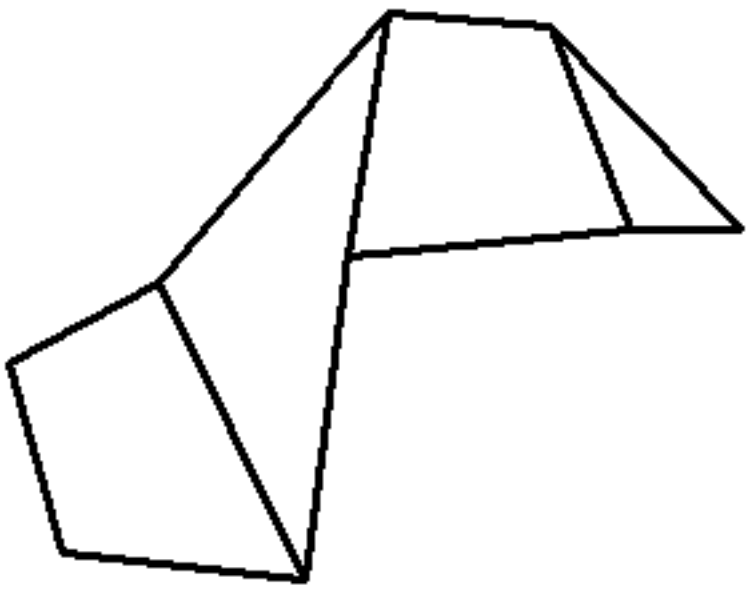

Command Options

Option	Description
First point of 3D face	Specifies the location of the first corner of the face. Pick a point, or enter x,y,z coordinates.
Second point	Specifies the location of the second corner of the face. Pick a point, or enter x,y,z coordinates.
Third point of 3D face	Specifies the location of the third corner of the face. Pick a point, or enter x,y,z coordinates.
Last point	Specifies the location of the fourth corner of the face. Pick a point, or enter x,y,z coordinates.
Invisible edge	Makes the next edge invisible; prompts you: **Third point of 3D face - (specify a point for the next vertex).**

Grips Editing

3D faces can be edited directly through grips:

1. Select the 3D face. Notice that it has several grips.
2. Drag a grip to stretch the face.

(6.24)

Figure 6.24

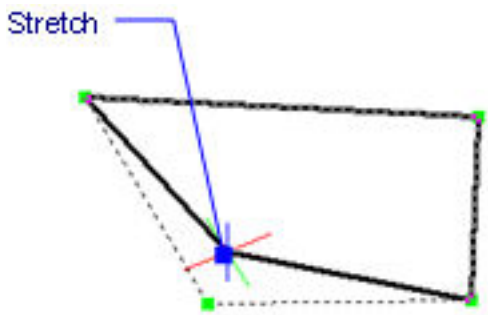

Related Commands

3dMesh (6.3.7) - draws 3D surface meshes of size m x n. PEdit (6.24.21) - edits 3D meshes. PFace (6.24.24) - draws 3D multi-sided meshes.

6.3.6 3dIntersection

(6.2833 on page 4875) Toggles Intersection entity snap, which snaps to the intersection of two entities.

Figure 6.25

Accessing the Command

command bar: **3dintersection** transparent: **3dintersection** alias: intersection (6.17.20)toolbar: **Entity Snaps |** ribbon: **Home | Entity Snaps | Snap to Intersection** : **3dintersection** Displays no prompts in the command bar. Each time you enter the command, it toggles the entity snap, either on or off. (6.1690 on page 3948) This entity snap snaps to entities that physically intersect each other; to snap to apparent intersections, use

Figure 6.26

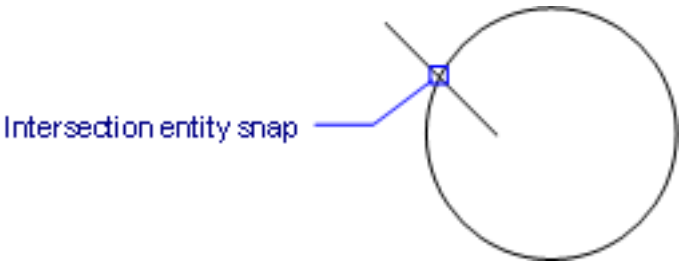

2dintersection entity snap.

Command Options

Option	Description
3dIntersection	Entering this command toggles Intersection entity snap mode. This command can be entered transparently during commands, but must be entered without the apostrophe prefix (').

Procedure

How to set Entity snaps (1.14.15)

Related Commands

OSnap (6.23.13) - toggles entity snap modes in the Settings dialog box. -OSnap (6.23.14) - toggles entity snap modes in the command bar. Aperture (6.4.15) - sizes the aperture cursor for entity snaps. 2dIntersection (6.2.1) - toggles apparent intersection snap mode. Apparent (6.4.16) - toggles apparent intersection snap mode. Center (6.9.3) - toggles center snap mode. Endpoint (6.13.7) - toggles endpoint snap mode. Extension (6.13.21) - toggles extension snap mode. From (6.14.11) - allows to enter relative coordinates with respect to a reference point. GCenter (6.15.4) - toggles Geometric Center (GCenter) entity snap. Insertion (6.17.16) - toggles insertion snap mode. Intersection (6.17.20) - toggles intersection snap mode. Midpoint (6.21.16) - toggles midpoint snap mode. Mtp (6.21.36) - allows to specify a point as the midpoint between two points. Nearest (6.22.2) - toggles nearest snap mode. Node (6.22.7) - toggles node (point) snap mode. None (6.22.8) - turns off all entity snap modes. Parallel (6.24.4) - toggles parallel snap mode. Perpendicular (6.24.23) - toggles perpendicular snap mode. Quadrant (6.25.7) - toggles quadrant snap mode. Tangent (6.29.9) - toggles tangent snap mode.

6.3.7 3dMesh

(7.3 on page 4931) Draws 3D surface meshes.

Figure 6.27

Accessing the Command

command bar: **3dmesh** alias: **mesh** menu bar: **Model | Meshes | Polygon Mesh** toolbar: **Meshes | 3D Face |** ribbon: **Model | Meshes | Polygon Mesh** : **3dmesh Prompts you in the command bar:** Number of vertices in M direction (between 2 and 256): **(Enter a number)** Number of vertices in N direction (between 2 and 256): **(Enter a number)** Position of vertex (0, 0): **(Pick a point, or enter x,y,z coordinates) Command continues prompting you for the coordinates of vertices** Vertex (3, 4): (Pick another point, or enter x,y,z coordinates.) (6.28)

Figure 6.28

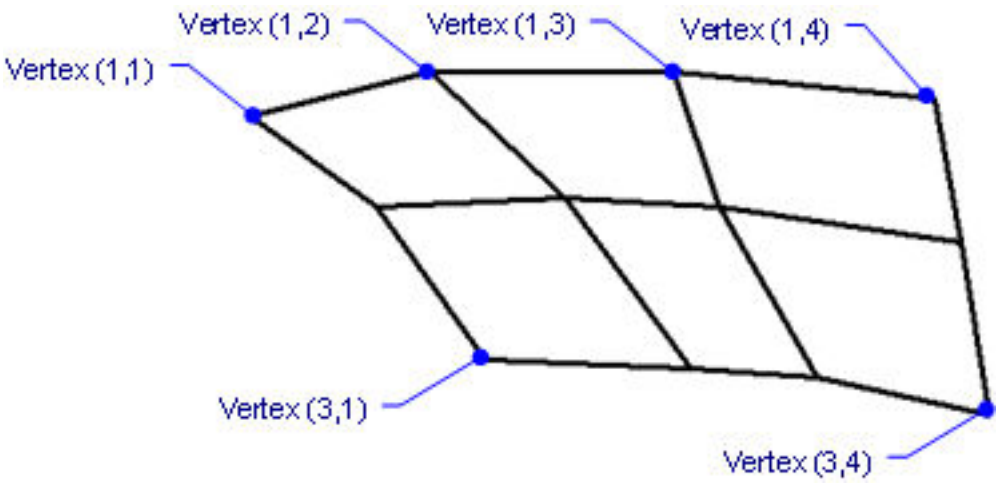

Command Options

Option	Description
Number of vertices in M direction	Specifies the number of vertices in the primary direction. Enter a number between 2 and 256. A single face is made from a 2x2 vertex. (6.30 on the facing page)
Number of vertices in N direction	Specifies the number of vertices in the secondary direction. Enter a number between 2 and 256.
Position of vertex (n, n)	Specifies the position of the vertex. Pick a point, or enter x,y,z coordinates.

Grips Editing

3D meshes can be edited directly through grips:

1. Select the 3D mesh . Notice that it has several grips.
2. Drag a grip to stretch the mesh.

(6.29 on the next page)

Figure 6.29

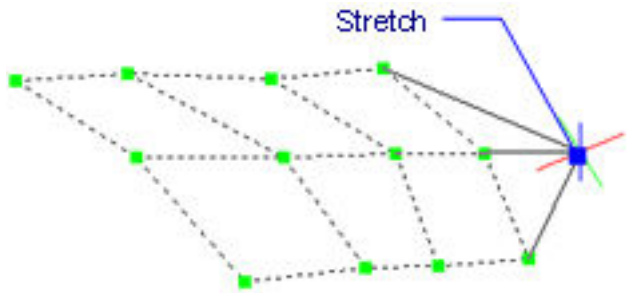

Related Commands

3dFace (6.3.5) - draws 3D 4-edged faces with optional invisible edges. PEdit (6.24.21) - edits 3D meshes. PFace (6.24.24) - draws 3D multi-sided meshes.

Figure 6.30

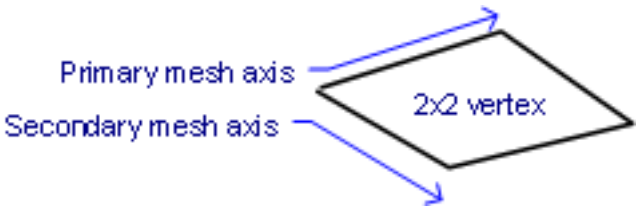

6.3.8 3dOsnap

(6.2833 on page 4875) Sets the entity snap modes for 3D entities through the Settings dialog box (short for "3D

Figure 6.31

object snap").

Accessing the Command

command bar: **3dosnap** transparent: **'3dosnap** toolbar: **3D Entity Snaps | (6.32)** : **3dOsnap** Displays a dialog box:

Figure 6.32

(6.33 on the facing page)

Figure 6.33

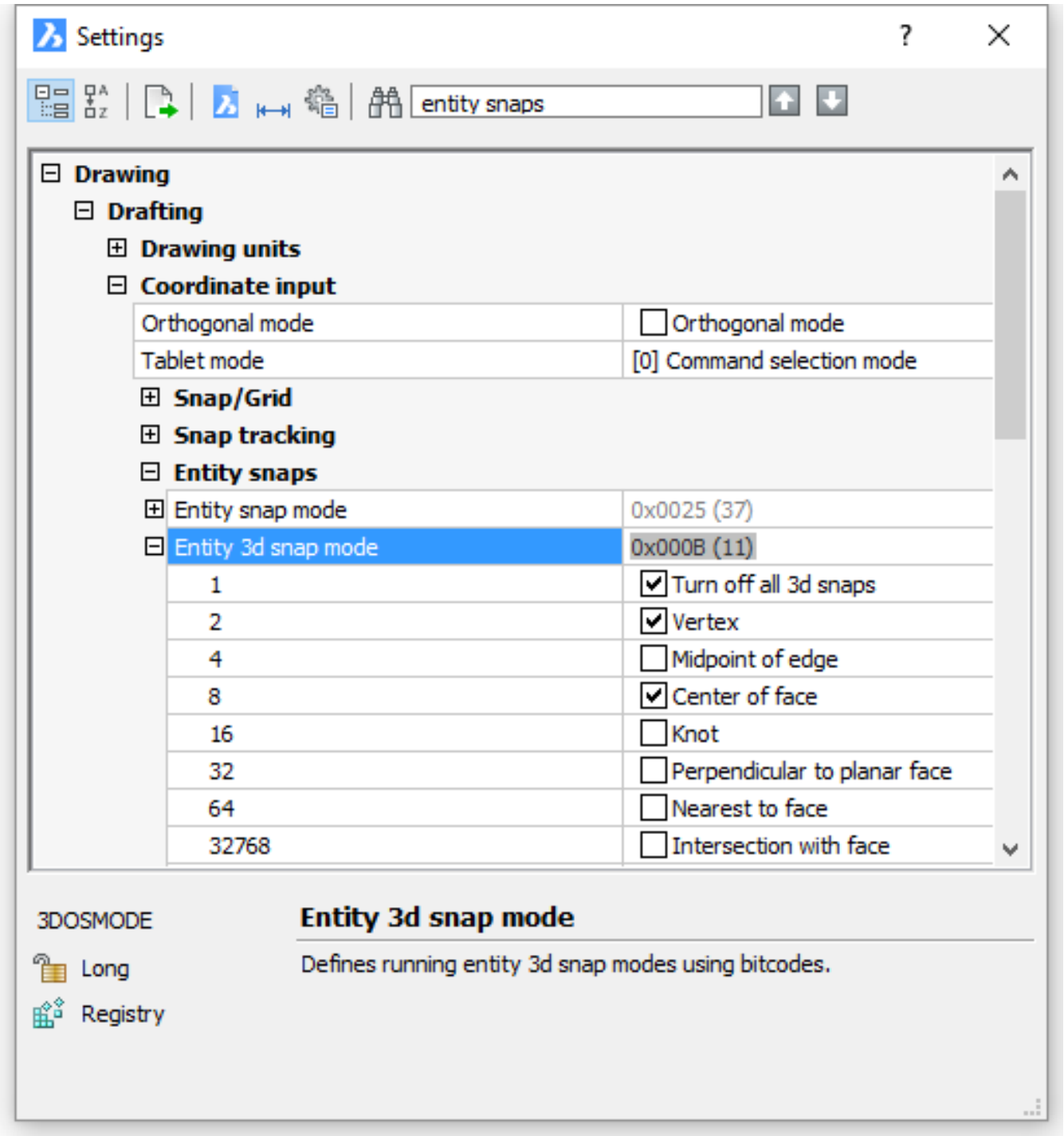
Settings
entity snaps
Drawing
Drafting
Drawing units
Coordinate input
Orthogonal mode
Orthogonal mode
Tablet mode
[0] Command selection mode
Snap/Grid
Snap tracking
Entity snaps
Entity snap mode
0x0025 (37)
Entity 3d snap mode
0x000B (11)
1
Turn off all 3d snaps
2
Vertex
4
Midpoint of edge
8
Center of face
16
Knot
32
Perpendicular to planar face
64
Nearest to face
32768
Intersection with face
3DOSMODE
Long
Registry
Entity 3d snap mode
Defines running entity 3d snap modes using bitcodes.

Dialog Box Options

Option	Description
Turn off all 3D snaps	Toggles the currently selected 3D snap modes between on and off; equivalent to the ZNone (6.35.6) command.
Vertex	Snaps to the closest vertex of a 3D entity, equivalent to the ZVertex (6.35.9) command. (6.2831 on page 4873)
Midpoint of edge	Snaps to the midpoint of a face edge, equivalent to the ZMidpoint (6.35.4) command. (6.2813 on page 4862)
Center of face	Snaps to the center of planar or curved 3D faces; equivalent to the ZCenter (6.35.1) command. (6.2805 on page 4856)
Knot	Snaps to a knot on a spline, equivalent to the ZKnot command. (6.2811 on page 4860)
Perpendicular to planar face	Snaps to a point perpendicular to a face; equivalent to the ZPerpendicular (6.35.8) command. (6.2828 on page 4871)
Nearest to face	Snaps to a point on the face of a 3D entity that is nearest to the cursor, equivalent to the ZNearest (6.35.5) command. (6.2816 on page 4864)
3D Intersection	Snaps to the intersection of linear entities, edges and polar or entity snap tracking lines with faces; equivalent to the ZIntersection (6.35.2) command. (6.2808 on page 4858)

Related Commands

-3dOsnap (6.3.9) - toggles the entity snap modes for 3D entities at the command line. OSnap (6.23.13) - sets entity snaps through the Settings dialog box. -OSnap (6.23.14) - toggles entity snap modes at the command line . Aperture (6.4.15) - sizes the aperture cursor for entity snaps. Zcenter (6.35.1) - toggles the 3D center entity snap. Snaps to the center of planar or curved 3d faces. Zintersection (6.35.2) - Toggles the 3D intersectionpoint snap. Snaps to the intersection of linear entities, edges and polar or entity snap tracking lines with faces. Zknot (6.35.3) - toggles the 3D knot entity snap. Snaps to a knot on a **spline**. Zmidpoint (6.35.4) - toggles the 3D midpoint snap. Snaps to the midpoint of a face edge. Znearest (6.35.5) - toggles the 3D nearest entity snap. Snaps to a point on the face of a 3D entity that is nearest to the cursor. Znone (6.35.6) - disables all 3d snap modes. Zperpendicular (6.35.8) - toggles the 3D perpendicular entity snap. Snaps to a point perpendicular to a face. Zvertex (6.35.9) - toggles the 3D vertex entity snap. Snaps to the closest vertex of a 3d entity.

Figure 6.34

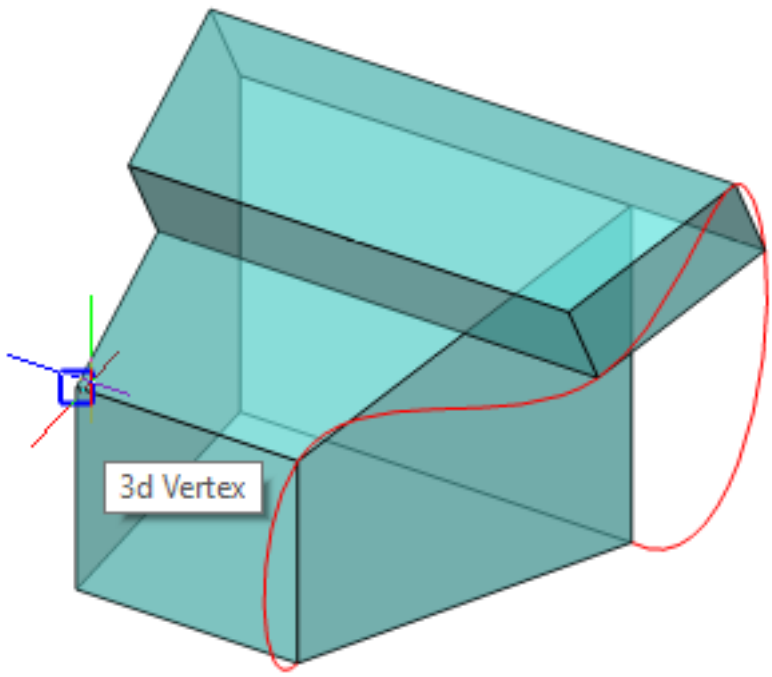

Figure 6.35

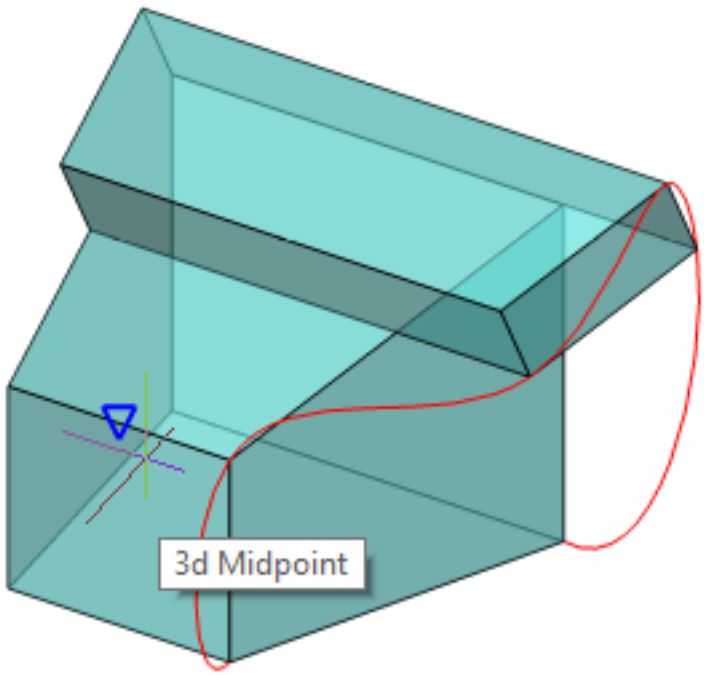

Figure 6.36

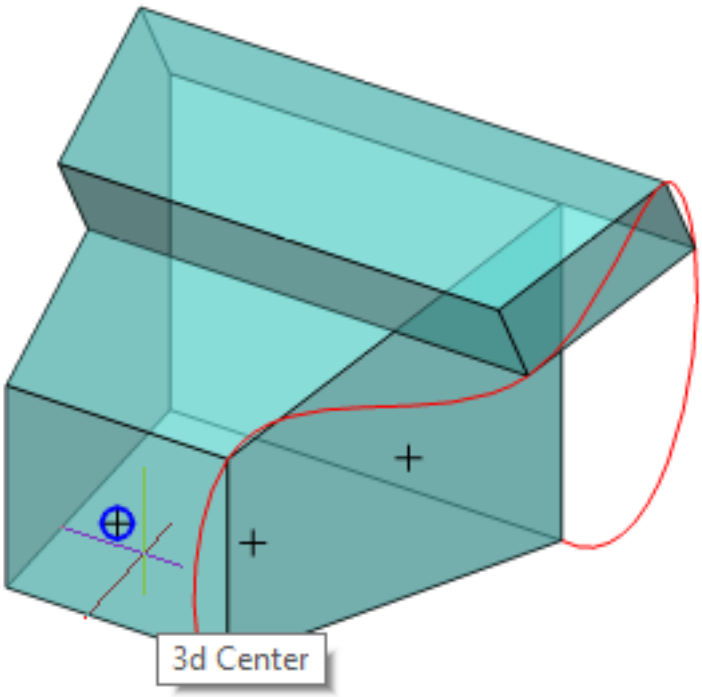

Figure 6.37

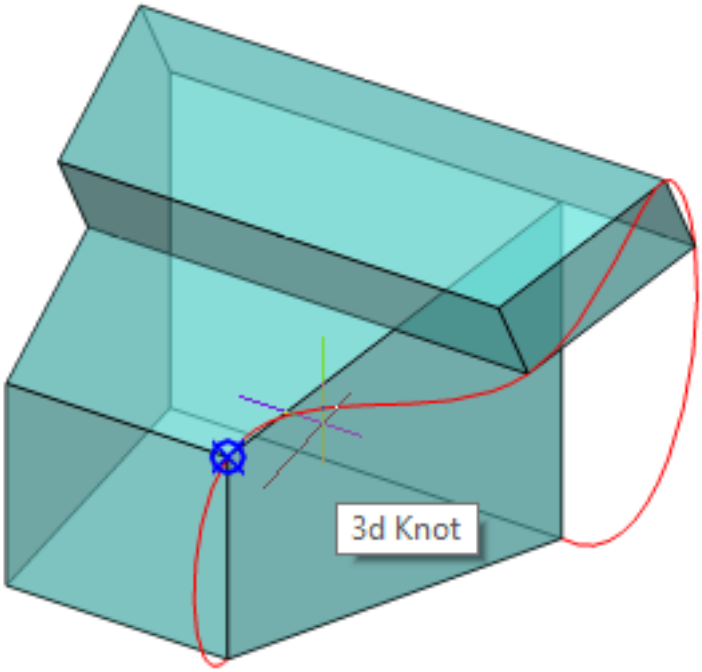

Figure 6.38

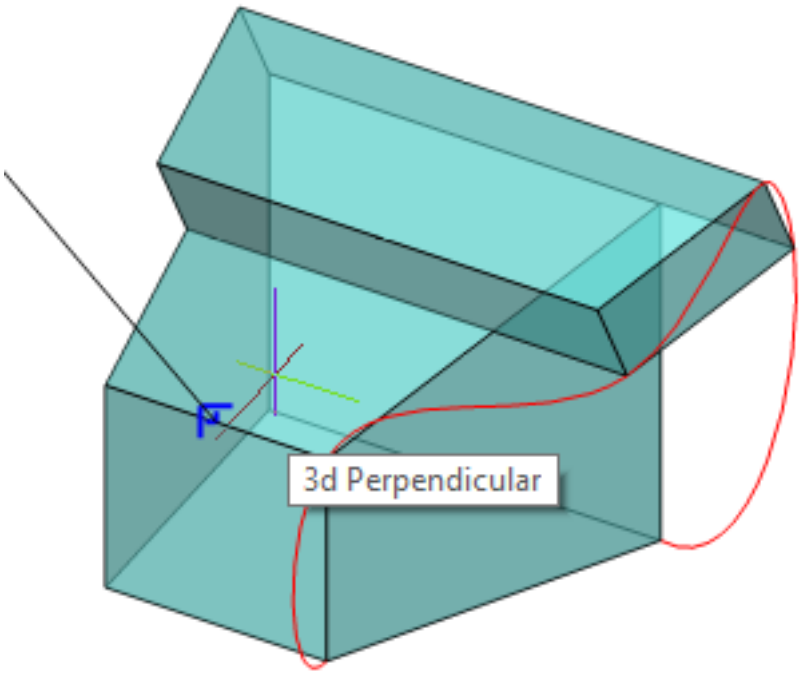

Figure 6.39

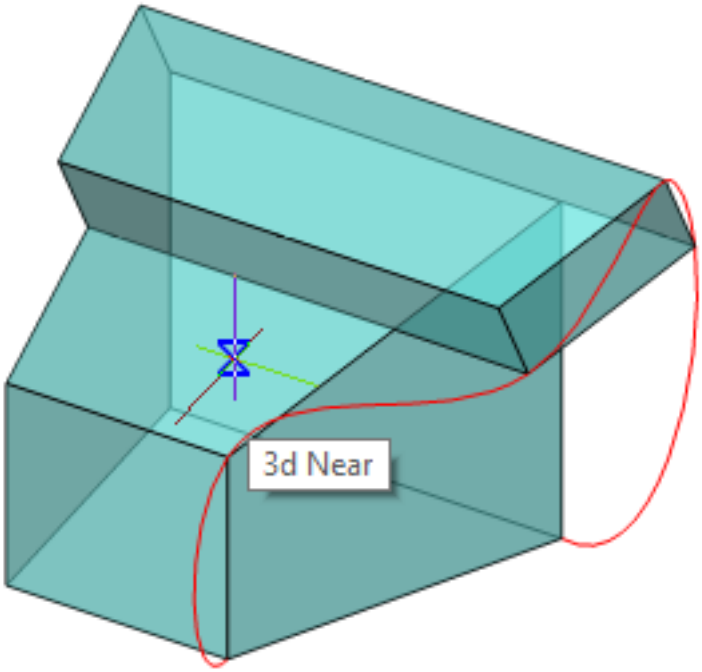

Figure 6.40

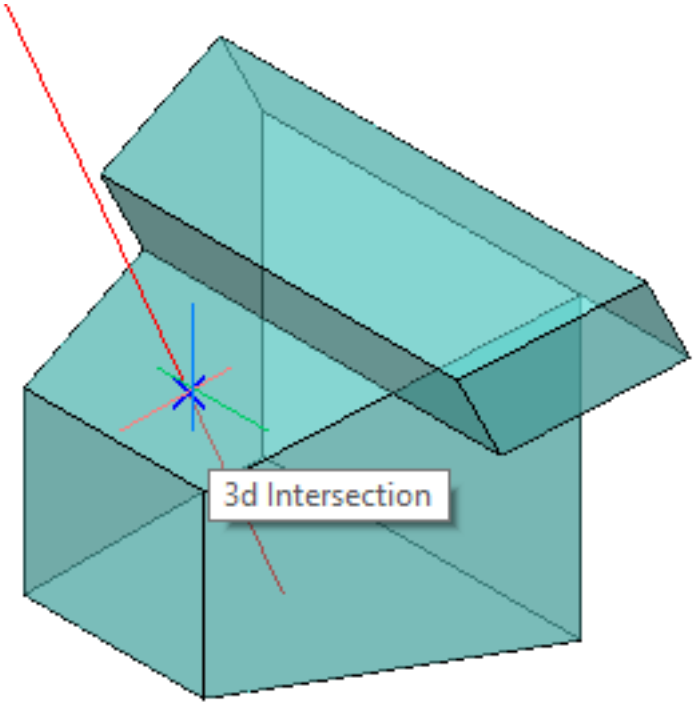

6.3.9 -3dOsnap

(6.2833 on page 4875) Toggles entity snap modes for 3D entities at the command line (short for "3D object snap").

Figure 6.41

Accessing the Command

command bar: **-3dosnap** transparent: **'-3dosnap** : **-3dosnap Prompts you in the command bar:** 3d Snaps: ZNEArest/ZVERtex/ZMIDpoint/ZCENter/ZPERpendicular/ZKNOt/ZINTersection/ON/<OFF>: **(Enter an option.)** To set more then one snap mode at the same time, separate their names with commas; you need only type the uppercase portion of each snap name. ZNEArest/ZVERtex/ZMIDpoint/ZCENter/ZPERpendicular/ZKNOt/ZINTersection/ON/<OFF>: **(znea,zmid)**

Command Options

Option	Description
ZNEArest	Snaps to a point on the face of a 3D entity that is nearest to the cursor, equivalent to the ZNearest (6.35.5) command.
ZVERtex	Snaps to the closest vertex of a 3D entity, equivalent to the ZVertex (6.35.9) command.
ZMIDpoint	Snaps to the midpoint of a face's edge, equivalent to the ZMidpoint (6.35.4) command.
ZCENter	Snaps to the center of a flat or curved 3D face, equivalent to the ZCenter (6.35.1) command.
ZPERpendicular	Snaps to a point perpendicular to a face, equivalent to the ZPerpendicular (6.35.8) command.
ZKNOt	Snaps to a knot on a spline, equivalent to the ZKnot (6.35.3) command.
ZINTersection	Snaps to the intersection of linear entities, edges and polar or entity snap tracking lines with faces, equivalent to the ZIntersection (6.35.2) command.
ON	Enables all currently set 3D snap modes, equivalent to the ZNone (6.35.6) command.
OFF	Disables all currently set 3D snap modes, equivalent to the ZNone (6.35.6) command.

Related Commands

3dOsnap (6.3.8) - sets the entity snap modes for 3D entities through the Settings dialog box. OSnap (6.23.13) - sets entity snaps through the Settings dialog box. -OSnap (6.23.14) - toggles entity snap modes at the command line. Aperture (6.4.15) - sizes the aperture cursor for entity snaps. Zcenter (6.35.1) - toggles the 3D center entity snap. Snaps to the center of planar or curved 3d faces. Zintersection (6.35.2) - Toggles the 3D intersectionpoint snap. Snaps to the intersection of linear entities, edges and polar or entity snap tracking lines with faces. Zknot (6.35.3) - toggles the 3D knot entity snap. Snaps to a knot on a **spline**. Zmidpoint (6.35.4) - toggles the 3D midpoint snap. Snaps to the midpoint of a face edge. Znearest (6.35.5) - toggles the 3D nearest entity snap. Snaps to a point on the face of a 3D entity that is nearest to the cursor. Znone (6.35.6) - disables all 3d snap modes. Zperpendicular (6.35.8) - toggles the 3D perpendicular entity snap. Snaps to a point perpendicular to a face. Zvertex (6.35.9) - toggles the 3D vertex entity snap. Snaps to the closest vertex of a 3d entity.

6.3.10 3dPoly

(7.3 on page 4931) Draws 3D polylines (short for "three dimensional polylines").

Figure 6.42

Accessing the Command

command bar: **3dpoly** alias: **3p** menu bar: **Draw | 3D Polyline** toolbar: **Draw |Polylines |** ribbon: **Draw | Draw | Polylines | 3D Polyline** : **3dpoly Prompts you in the command bar:** Select start of polyline or [Follow]<ENTER to use last point>: **(Pick a point, or enter x,y,z coordinates, or press Enter to select the last point entered)** Next point: **(Pick another point, or enter x,y,z coordinates)** Next point or [Undo]: **(Pick a point, or choose an option)** Set next point or [Close/Undo]: **(Pick a point, or choose an option)** Set next point or [Close/Undo]: **(Pick a point, or choose an option, or press Enter to end the command)** (6.43) You edit 3D polylines with the PEdit (6.24.21)

Figure 6.43

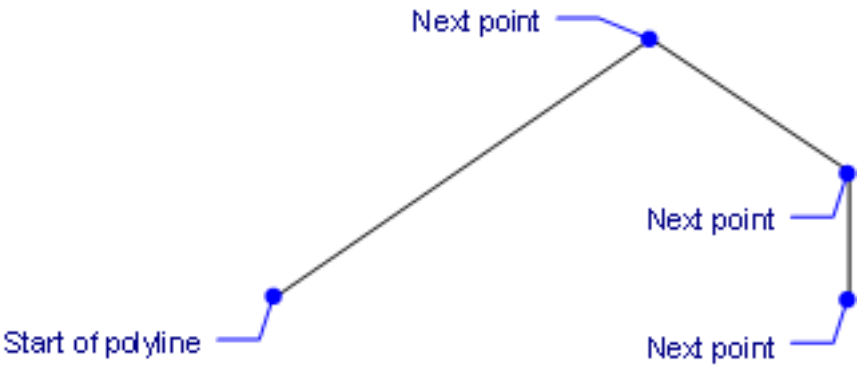

command or with grips.

Command Options

Option	Description
ENTER to use last point	Uses the last point as the start point of the 3D polyline.
Select start of polyline	Specifies the starting point of the polyline. Pick a point, or enter x,y,z coordinates.
Follow	Draws the first segment at the same angle as the previously drawn segment, whether a line or 3D or 2D polyline; move the mouse to indicate the length.
Next point	Specifies the next vertex of the polyline: • Pick a point • Enter x,y,z coordinates • Press Enter to exit the command
Undo	Removes the last-drawn segment.
Close	Closes the polyline and ends the command.

Grips Editing

3D polylines can be edited directly through grips:

1. Select the 3D polyline. Notice that it has a grip at the end of each segment.
2. Drag a grip to stretch the segment.

(6.44)

Figure 6.44

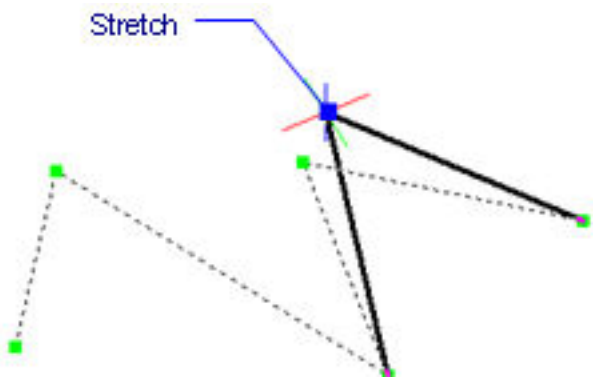

Related Commands

Helix (6.16.7) - creates a 2D spiral or a 3D helix. PLine (6.24.28) - draws 2D polylines. PEdit (6.24.21) - edits polylines. Donut (6.10.36) - draws fat circles out of polylines. Polygon (6.24.46) - draws regular polygons out of polylines. Rectang (6.26.6) - draws rectangles out of polylines.

6.4 A

6.4.1 AnimationEditorClose

(6.2550 on page 4638) Closes the Animation Editor panel.

Figure 6.45

Accessing the Command

command bar: **animationeditorclose** : **animationeditorclose** Displays no prompts in the commandline.

Command Options

No command options.

Related Commands

ANIMATIONEDITOROPEN (6.4.5) - Opens the Animation Editor panel.

6.4.2 AlignmentView

(6.2550 on page 4638) Creates a vertical alignment view for the selected horizontal alignment.

Figure 6.46

Accessing the Command

Commandline: **ALIGNMENTVIEW** Ribbon: **Civil | Create | Vertical Alignment View : AlignmentView You are prompted:** Select horizontal alignment: **(Select a horizontal alignment)** Pick origin point for vertical alignment view: **(Select a point as origin for the vertical alignment view)**

Procedures

Creating an alignment (1.18.10) Editing an alignment (1.18.10) Creating a vertical alignment view (1.18.10)

Related Commands

Alignment (6.4.4) - Creates horizontal, vertical and 3D alignments to represent a reference system used to position linear objects in space. AlignmentEdit (6.4.3) - Edits a horizontal or vertical alignment

6.4.3 AlignmentEdit

(6.2550 on page 4638) Edit an alignment.

Figure 6.47

Accessing the Command

Commandline: **ALIGNMENTEDIT** Ribbon: **Civil | Modify | Edit Alignment : AlignmentEdit You are prompted:** Select horizontal or vertical alignment: **(select a horizontal or a vertical alignment)** Pick point to continue alignment or [Add Pi/Remove Pi/change Tin surface]:

Command Options

Option	Description
Add Pi	Add a Pi Point to the alignment. You are prompted: **Pick point to add new PI: (pick point).**
Remove Pi	Remove a Pi point. You are prompted: **Pick point near PI to remove: (pick point).**
change Tin surface	Changes the Tin surface of the alignment. You are prompted: **Select TIN surface to add: (select TIN surface).**

Procedures

Editing an Alignment (1.18.10)

Related Commands

Alignment (6.4.4) - Creates horizontal, vertical and 3D alignments to represent a reference system used to position linear objects in space. AlignmentView (6.4.2) - Creates a vertical alignment view for the selected horizontal alignment.

6.4.4 Alignment

(6.2550 on page 4638) Creates horizontal, vertical and 3D alignments to represent a reference system used to

Figure 6.48

position linear objects in space.

Accessing the Command

Commandline: **ALIGNMENT** Ribbon: **Civil | Create | Alignment : Alignment You are prompted:** Create [Horizontal/Vertical/3D]<Horizontal>: **(Press enter for Horizontal, or use one of the available options in the command bar)** Select TIN surface or [pick Pi point]: **(select a TIN surface, or use one of the available options in the command bar)** Pick horizontal alignment PI point [undo]: **(select PI points and press enter or undo)** Pick origin point for vertical alignment view or [Automatic 3d alignment]: **(pick a point for the vertical alignment view or select Automatic 3d alignment)** Pick vertical alignment PVI point [Undo]: **(pick vertical alignment points (optional), enter to exit the command)**

Command Options

Option	Description
Horizontal	You are prompted: **Select TIN surface or [Pick Pi point]: (Select a TIN surface or select PI points and press enter or undo)**
Vertical	You are prompted: **Select horizontal alignment or vertical alignment view: (select a alignment view.)** You are prompted: **Pick vertical alignment PVI point [Undo]: (pick vertical alignment PVI points or enter.)**
3D	You are prompted: **Select vertical alignment: (Select a vertical alignment.)**

Procedures

Creating an Alignment (1.18.10) Editing an Alignment (1.18.10)

Related Commands

AlignmentEdit (6.4.3) - Edit an Alignment. AlignmentView (6.4.2) - Creates a vertical alignment view for the selected horizontal alignment.

6.4.5 AnimationEditorOpen

(6.2550 on page 4638) Opens the Animation Editor (3.6.2) panel.

Figure 6.49

Accessing the Command

command bar: **animationeditoropen** menu bar: View | **Animation Editor** ribbon: **View | Animation | Animation Editor** context menu*: **Animation Editor** * Place the cursor over a toolbar or a ribbon panel, then right-click. See also: Dockable Panels (1.8.7). : **animationeditoropen** Displays a dialog box: (6.50) Use the Animation Editor

Figure 6.50

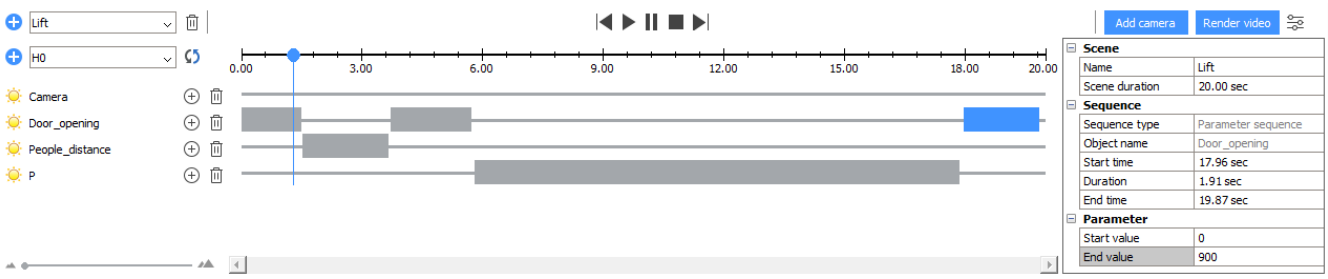

to create schedules for multi-parametric animations with complex camera movements and render them as 2D videos.

Command Options

Option	Description
Context menu	Right-click on any animation sequence: (6.51 on page 2562) • **Delete** - removes the sequence from the animation
	Click to add an empty scene. Opens a dialog: (6.52 on page 2562) • **Scene name** - name of the scene • **Duration** - scene duration, in seconds
(6.53 on page 2562)	Displays the list of the scenes in the document.
	Click to remove the selected scene.
	Click to jump to the previous animation sequence during the animation playback.
	Click to start the animation playback.

	Click to pause the animation playback.
	Click to stop the animation playback.
	Click to jump to the next animation sequence during the animation playback.
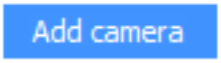	Click to add a camera timeline.
	Click to render the video. Opens the dialog: (6.54 on page 2563) • **Render frame rate (fps)** - framerate of the video. • **Resolution** - resolution of the video, select from the list of supported resolutions. • **File format** - format of the output video: – avi – mpg – wmv • **Start time -** time position of the animation to start the render. • **End time** - time position of the animation to end the render. • **Cancel -** click to close the dialog without starting the render. • **Render** - click to start rendering. Opens the dialog: (6.55 on page 2563) **(Specify the location and the name of the output video)**
(6.56 on page 2563)	Click to add a new timeline for the selected object. Contains a list of the entities to animate.
	Updates the model state to the current cursor position
	Click to disable the timeline.
	Click to enable the timeline.
	Click to add a new animation sequence at the cursor position.
(6.57 on page 2564)	Click to remove the timeline. Move the slider to change the scale of the timeline.

Procedures

How to add a new scene How to add an animation for a parameter (3.6.2) How to add a camera movement (3.6.2) How to remove an animation sequence (3.6.2) How to render the animation (3.6.2)

Related commands

ANIPATH (6.4.13) - Records the animation of a camera moving along a path or panning in a 3D model and saves it to a movie file. ANIMATIONPANELCLOSE (6.4.1) - Closes the animation editor panel.

Figure 6.51

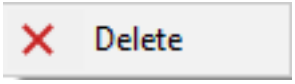

Figure 6.52

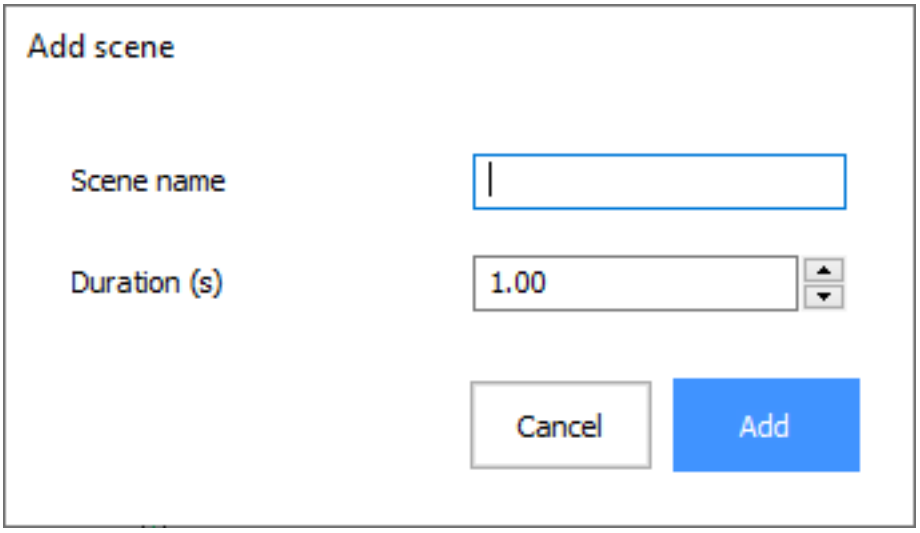

Figure 6.53

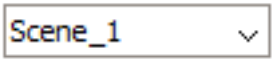

Figure 6.54

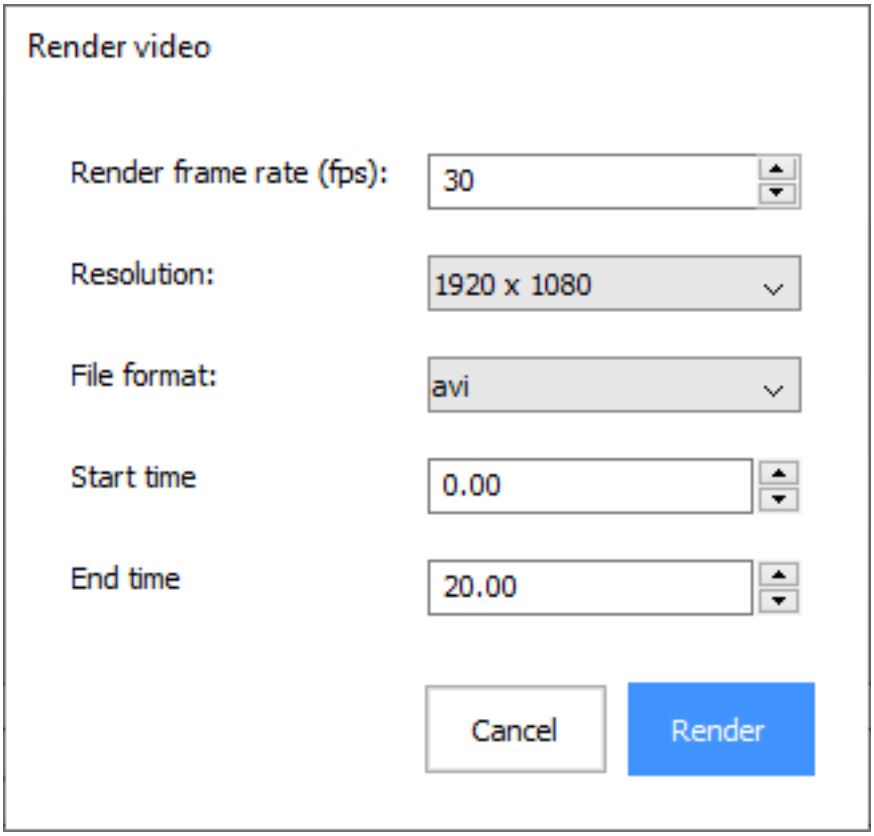

Figure 6.55

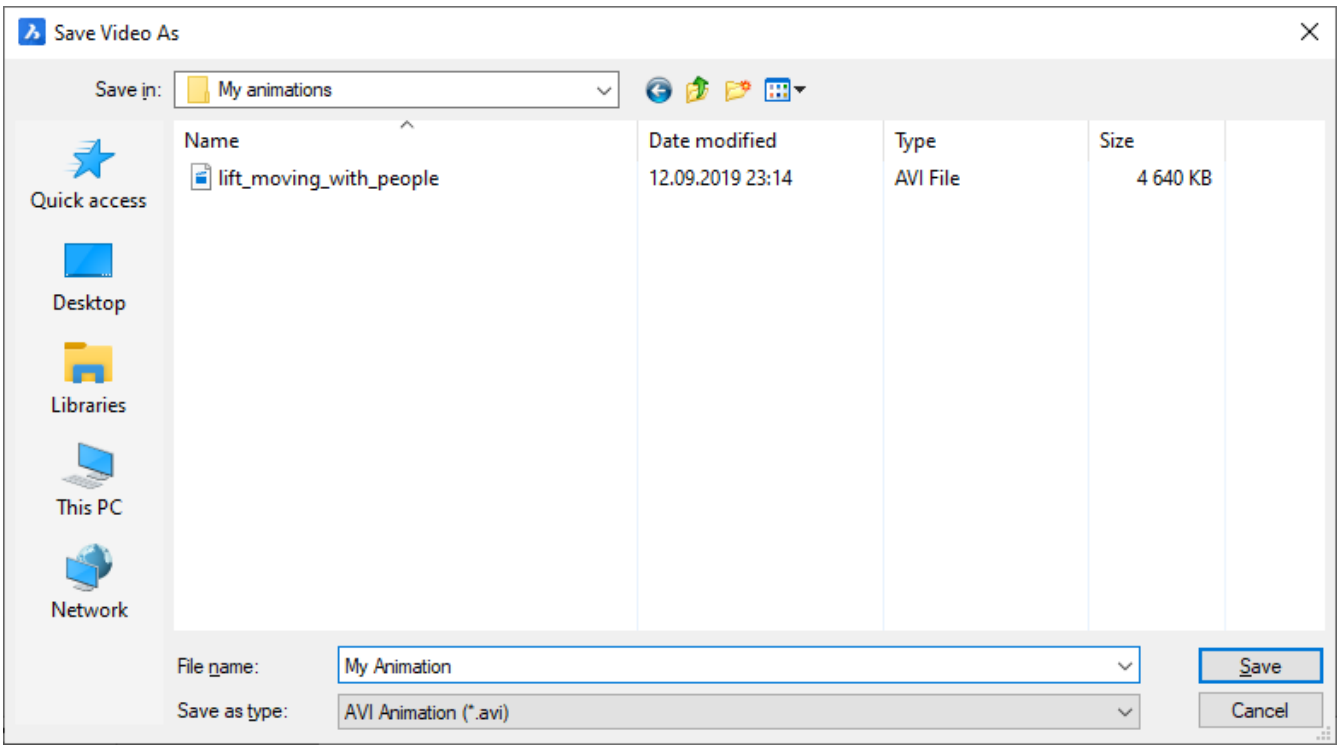

Figure 6.56

Figure 6.57

6.4.6 About

(7.3 on page 4931) Opens the About dialog box, with version and copyright information

Figure 6.58

Accessing the Command

command bar: **about** transparent: **'about** menu bar: **Help | About BricsCAD** ribbon: **Home | Help | About BricsCAD** : **about** Displays a dialog box: (6.59 on the following page) Click **OK** to close the dialog box.

Figure 6.59

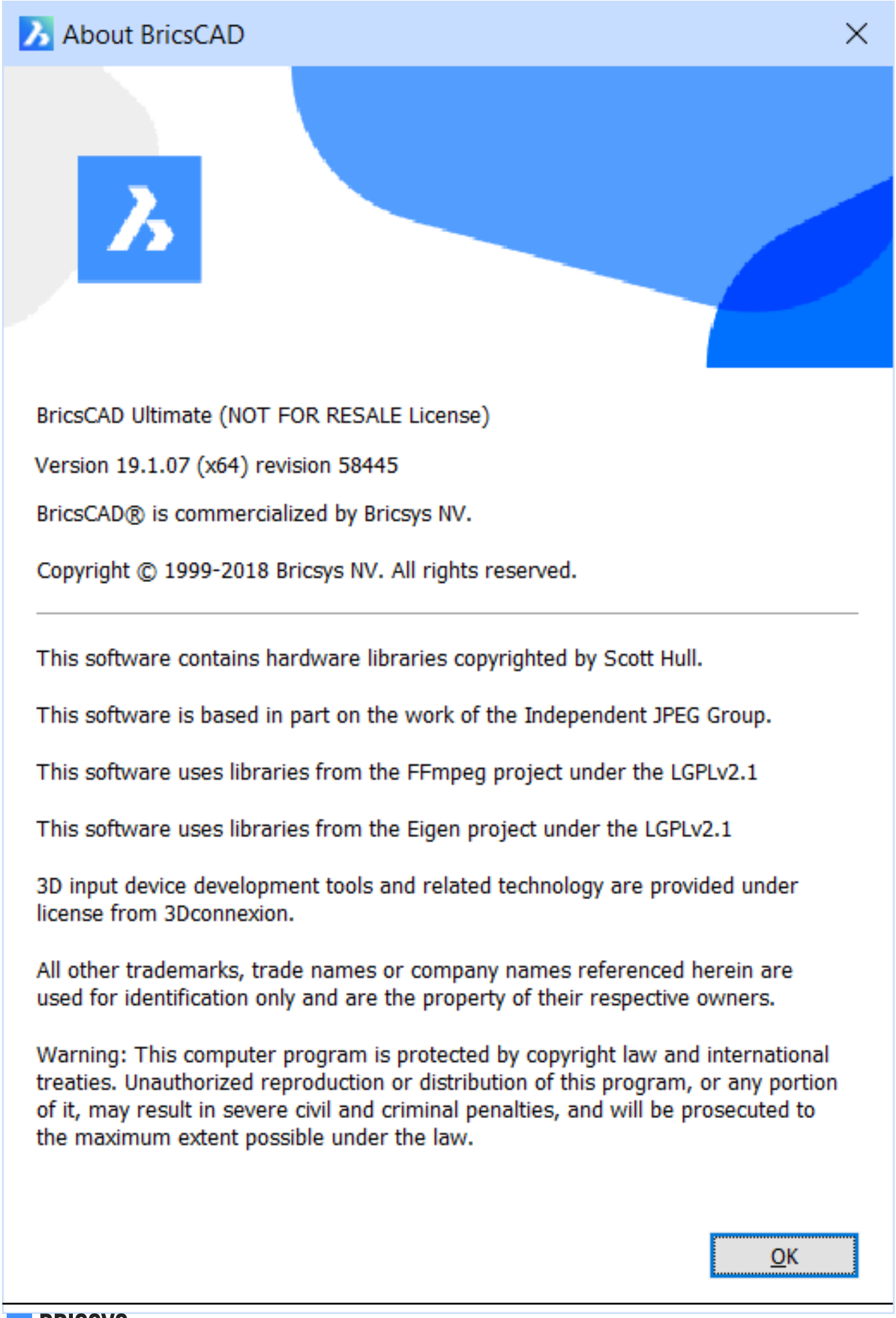
About BricsCAD
BricsCAD Ultimate (NOT FOR RESALE License)
Version 19.1.07 (x64) revision 58445
BricsCAD® is commercialized by Bricsys NV.
Copyright © 1999-2018 Bricsys NV. All rights reserved.
This software contains hardware libraries copyrighted by Scott Hull.
This software is based in part on the work of the Independent JPEG Group.
This software uses libraries from the FFmpeg project under the LGPLv2.1
This software uses libraries from the Eigen project under the LGPLv2.1
3D input device development tools and related technology are provided under license from 3Dconnexion.
All other trademarks, trade names or company names referenced herein are used for identification only and are the property of their respective owners.
Warning: This computer program is protected by copyright law and international treaties. Unauthorized reproduction or distribution of this program, or any portion of it, may result in severe civil and criminal penalties, and will be prosecuted to the maximum extent possible under the law.
OK

Command Options

Option	Description
OK	Dismisses the dialog box.

Related Commands

Status (6.27.48) - reports on the state of the drawing. LicProperties (6.20.23) - reports the license number and owner.

6.4.7 AcisIn

(6.2833 on page 4875) Imports SAT and SAB files in ACIS format (as exported by other CAD systems), and then

Figure 6.60

Shape Classic Pro Platinum Mechanical BIM

creates 3D solid models from the data.

Accessing the Command

command bar: **acisin** menu bar: **Insert | Acis In** : **acisin** Displays a dialog box: (6.61)

Figure 6.61

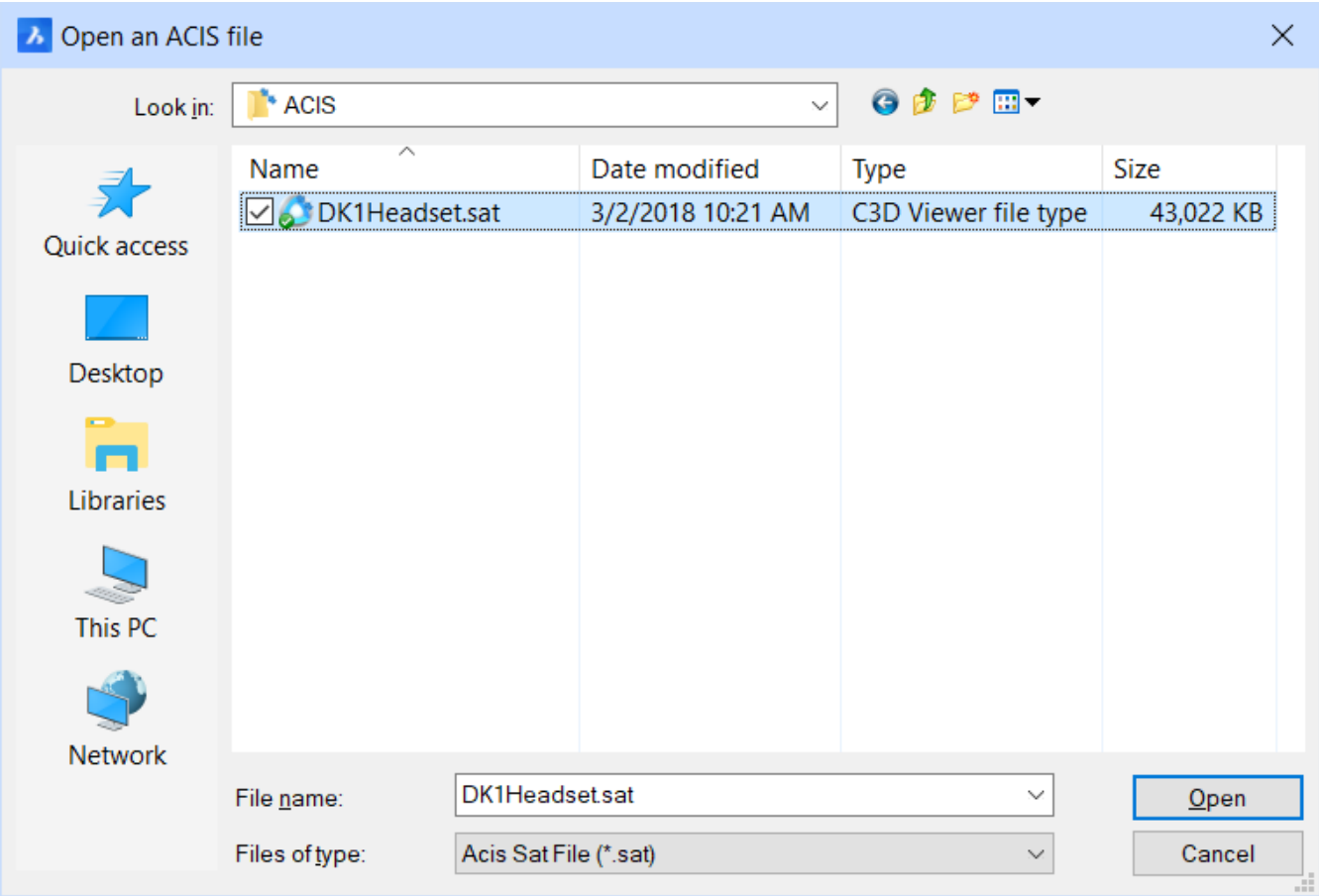

1. Choose a SAT or SAB file.
2. Click **Open**. The data in the file is converted to 3D solid entities, and then placed on layer 0.

Use this command to import 3D solids from other CAD packages. Use the AcisOut (6.4.8) command to create SAT or SAB files.

Dialog Box Options

Option	Description
File name	Specifies the name of the ACIS file.

Files of type	Choose an ACIS format: • SAB - ACIS binary format; short for "save as binary." • SAT - ACIS ASCII format; short for "save as text."
Open	Opens the 3D solid in the current drawing. If you cannot see the entity, use the Zoom (6.35.7) All command.

Related Commands

AcisOut (6.4.8) - exports 3D solids and surface entities in SAT format. ConvToSolid (6.9.50) - converts 3D entities into solid models.

6.4.8 AcisOut

(6.2833 on page 4875) Exports 3D solids and surface entities in ASCII or binary ACIS format. Exported files can

Figure 6.62

be shared with other 3D CAD programs capable of solid modeling.

Accessing the Command

command bar: **acisout** menu bar: **Insert | Acis Out** : **acisout Prompts you in the command bar:** Select ACIS entities to save: **(Choose one or more 3D solids or surface entities)** Select ACIS entities to save: **(Press Enter to continue the command)** Displays a dialog box: (6.63) Name the SAT file, chose a format, then click **Save**. The 3D

Figure 6.63

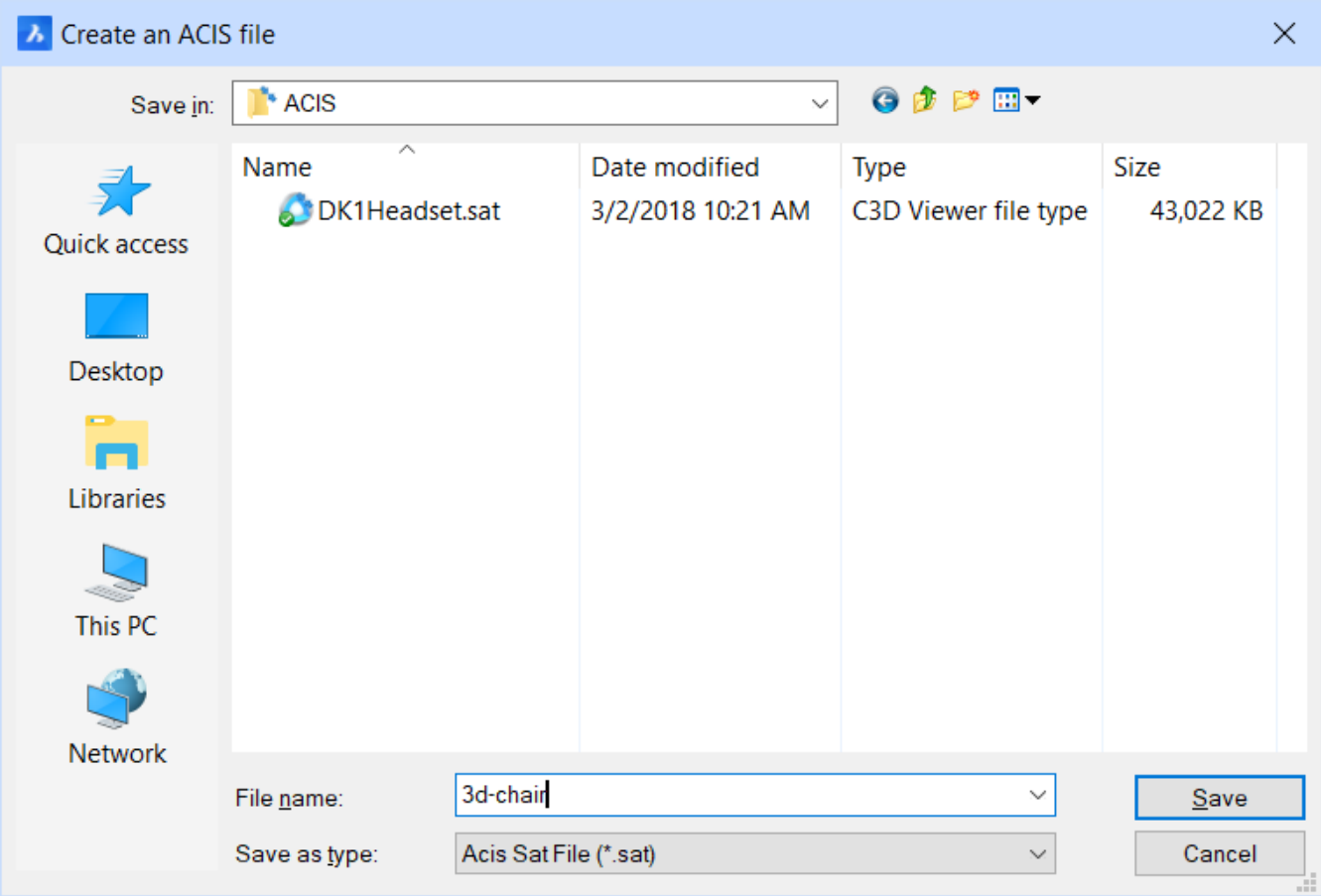

solid entities are converted to binary or ASCII data in the file. Use the AcisIn (6.4.7) command to import SAT files.

Command Options

Option	Description
File name	Names the ACIS file.

Files of type	Choose an ACIS format: • **SAB** - ACIS binary format; short for "save as binary." • **SAT** - ACIS ASCII format; short for "save as text."
Save	Saves the selected 3D solid entities.

Related Commands

AcisIn (6.4.7) - imports ACIS solids into the drawing. ConvToSolid (6.9.50) - converts 3D entities into solid models.

6.4.9 AddInMan

(6.2833 on page 4875) * Command only available on the Windows platform Displays the Add-In Manager for

Figure 6.64

controlling how Visual Basic for Applications modules are loaded.

Accessing the Command

command bar: **addinman** shortcut: **hift+F11** alias: **Alias** menu bar: **Tools | VBA | Add-in Manager** : **addinman** Displays a dialog box: (6.65) Change the load behavior of add-ins programs, and then click **OK**.

Figure 6.65

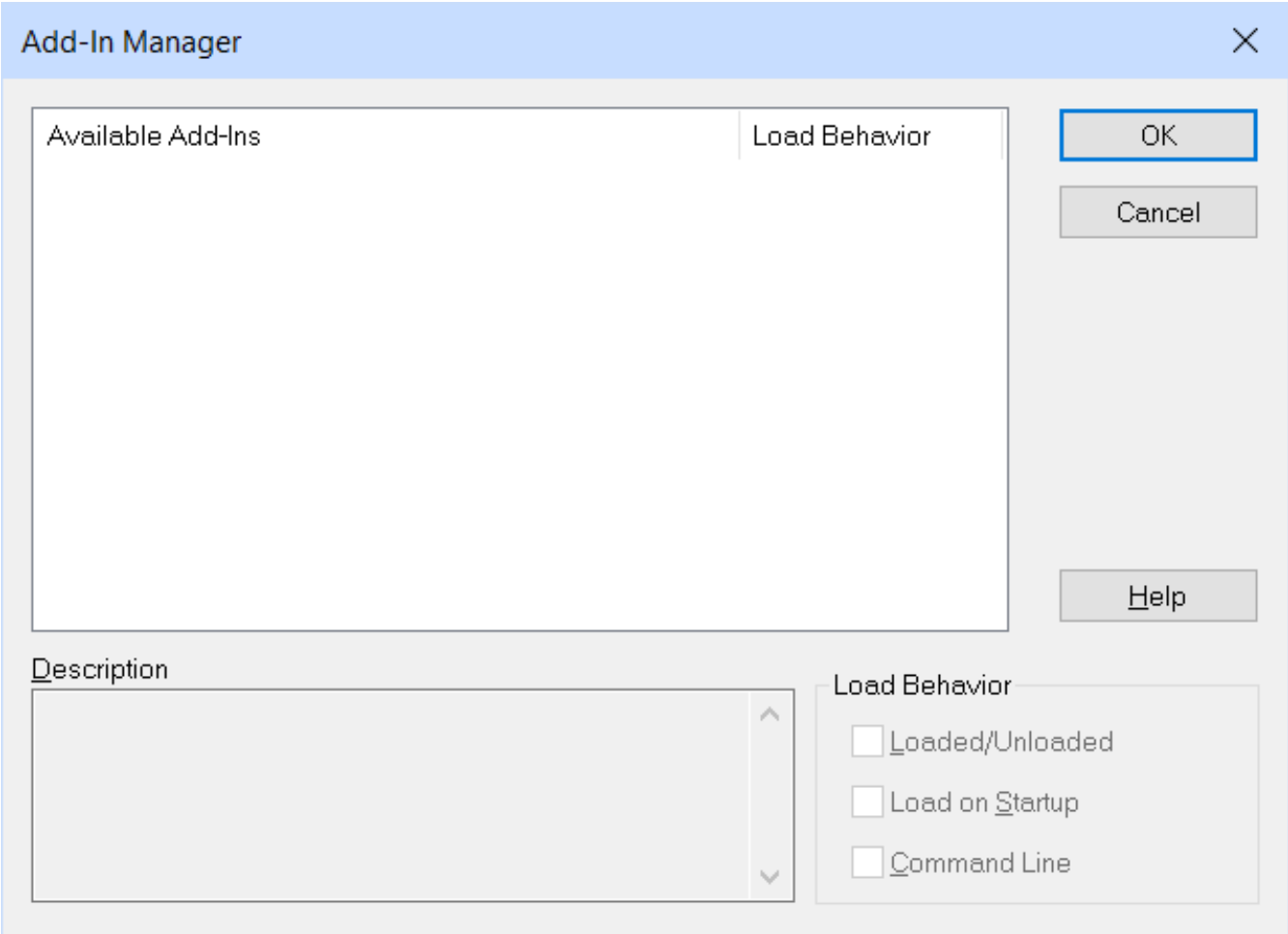

Command Options

Option	Description
Available Add-Ins	Lists the names of VBA COM modules available to BricsCAD. "VBA COM" is short for Visual Basic for Applications Common Object Model.

Load Behavior	Determines how modules are loaded: • **Loaded/Unloaded** - toggles the module between loaded and unloaded. • **Load on Startup** - loads modules when BricsCAD starts up.
OK	Saves the changes, and then dismisses the dialog box.
Cancel	Undoes the changes, and then dismisses the dialog box.

Related Commands

AppLoad (6.4.17) - selects external routines to load when BricsCAD starts. Commands (6.9.38) - lists the names of internal and external commands. CuiLoad (6.9.60) and CuiUnload (6.9.61) - loads and unloads menu files. Customize (6.9.66) - customizes the user interface. MenuLoad (6.21.14) and MenuUnload (6.21.15) - loads and unloads menu files. Netload (6.22.3) - loads a .NET application. Security (**??**) - depending on the selected security level (Low, Medium or High) VBA macros are allowed to run automatically or not. VbaLoad (6.32.2) and -VbaLoad (6.32.3) - loads VBA projects VbaRun (6.32.6) and -VbaRun (6.32.7) - runs VBA macros. VbaIde (6.32.1) - opens the VBA integrated development environment. VbaMan (6.32.4) - manages VBA projects. VbaUnload (6.32.9) - unloads VBA projects.

6.4.10 AddSelected

(6.2833 on page 4875) Creates new entities based on an existing entity that you select.

Figure 6.66

Accessing the Command

command bar: **addselected** menu bar: **Edit | Add Selected** toolbar: **Standard |** toolbar: **Modify |** ribbon: **Home | Settings | Select | Add Selected** : **addselected Prompts you in the command bar:** Select an entity: **(Select an entity in the drawing)** Launches the command that creates the selected entity type. For instance, select a spline and the program immediately starts the Spline command. Some entities are not yet supported.

Command Options

Option	Description
Select an entity	Select one entity in the drawing: • Entity type is supported - the program starts the drawing command to create that entity. • Entity type is not supported - the program reports "This entity type is not yet supported"

Related Commands

All entity creation commands.

6.4.11 Align

(6.2833 on page 4875) Aligns one entity with another through moving, rotating, and scaling.

Figure 6.67

Accessing the Command

command bar: **align** alias: **al** menu bar: **Modify | Align** toolbar: **Modify |** ribbon: **Change | Arrange | Align** : **align Prompts you in the command bar:** Select entities: **(Select one or more source entities; do not select "destination" entities)** Entities in set: 1Select entities: **(Select more entities, or else press Enter to end entity selection)** Specify first source point: **(Pick a point on or near the source entity)** Specify first destination point: **(Pick the matching point on or near the destination entity)** Specify second source point: **(Pick another point on or near the source entity)** Specify second destination point: **(Pick the matching point on or near the destination entity)** Specify third source point: **(Press Enter for 2D entities; pick source and destination points for 3D alignment)** Scale objects based on alignment points [Yes/No] <No>: **(Enter Y or N)**

Command Options

Option	Description
Select entities	Selects entities that are to be aligned; do not select destination entities, otherwise they are also moved.

To move entities, specify one pair of source and destination points to move entities: (6.68) (6.69 on the following

Figure 6.68

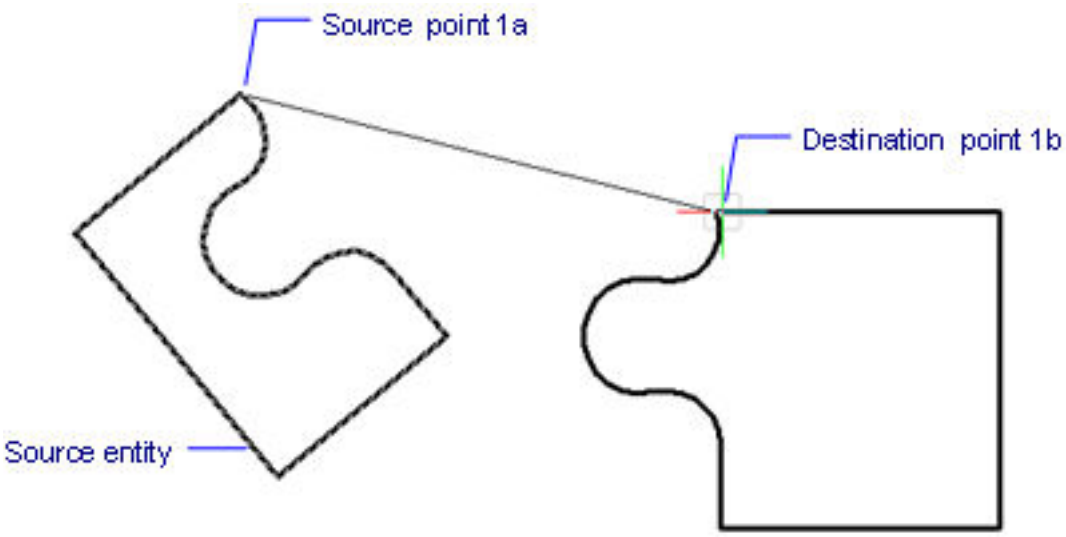

page)

Option	Description
Specify first source point	Specifies the source alignment point, such as #1a in the figure above.
Specify first destination point	Specifies the destination alignment point, such as #1b in the figure.

To move and rotate entities, specify a second pair of source and destination points to move and rotate entities: (6.70 on the next page) (6.71 on page 2577)

Figure 6.69

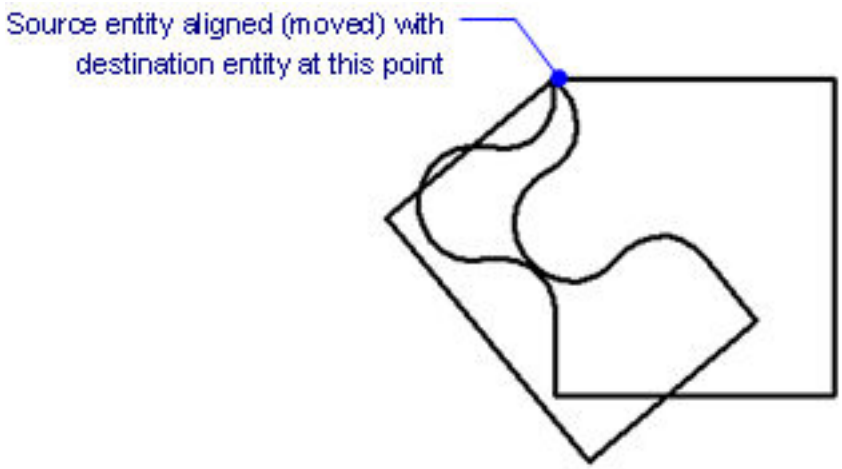

Figure 6.70

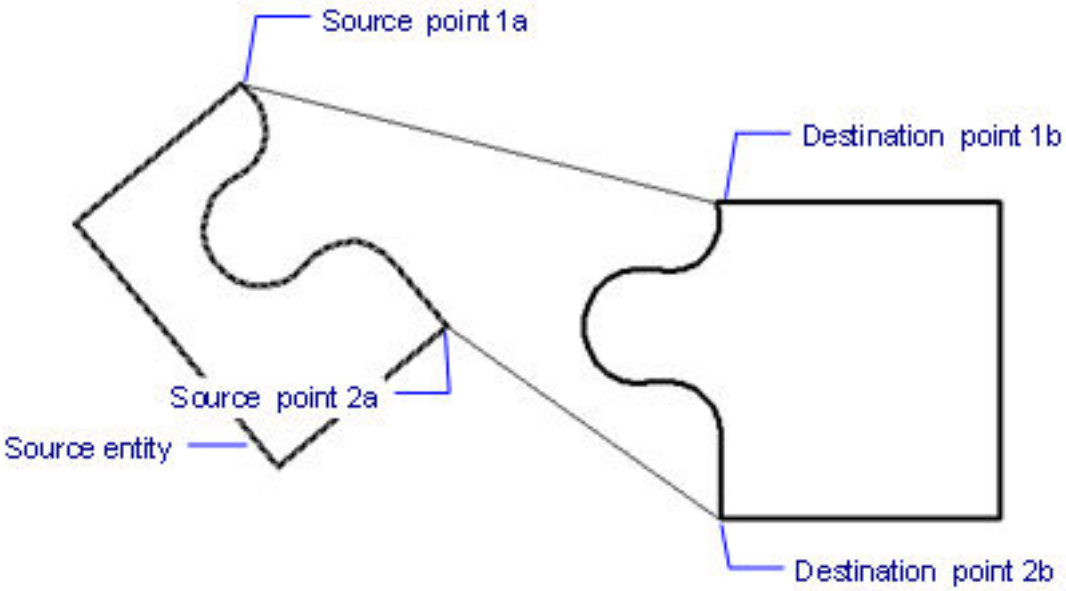

Option	Description
Specify second source point	Specifies the second source alignment point, such as #2a in the figure above. If you press Enter at this prompt, the source object moves.
Specify second destination point	Specifies the matching destination point, such as #2b in the figure.

To move and rotate 3D entities, specify a third pair of source and destination points to move and rotate 3D entities.

Option	Description
Specify third source point	Specifies the source point for 3D alignment; press Enter to move and rotate 2D entities.
Specify third destination point	Specifies the matching destination point.

To scale the source entities:

Option	Description
Scale objects based on alignment points	Optionally scales the source object: • **Yes** - scales objects relative to the picked points • **No** - does not scale objects

Figure 6.71

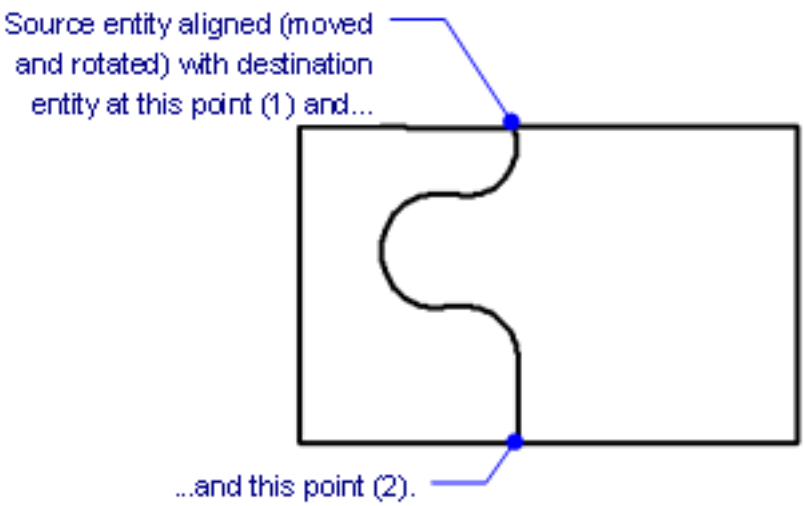

Procedures

- Aligning an entity in 2D (1.24.15)
- Aligning an entity in 3D (1.24.15)

Related Commands

Move (6.21.29) - moves entities in 3D. Rotate (6.26.35) - rotates entities in 2D. Rotate3D (6.26.36) - rotates entities in 3D. Scale (6.27.6) - scales entities.

6.4.12 AlignSpace

(6.2833 on page 4875) Adjusts viewport angle, zoom factor, and pan position based on alignment points specified

Figure 6.72

Shape Classic Pro Platinum Mechanical BIM

in model space and paper space. This command works only in paper space.

Accessing the Command

command bar: **alignspace** transparent: **'alignspace** : **alignspace Prompts you in the command bar:** First alignment point in Model space: **(Click inside the viewport you want to align, and then pick the first alignment point)** Second alignment point in Model space or <None>: **(Click on a second point in the same viewport, or enter N)** First alignment point in Paper space: **(Click a point in paper space; this point will be made coincident with the first alignment point)** Second alignment point in Paper space: **(Click another point in paper space; this point will be made coincident with the second alignment point)** Activate the viewport which will be used for alignment. **(Click in a viewport, and then press Enter)**

Command Options

Option	Description
First (second) alignment point in Model space	Follow these steps: 1. In a layout tab, click a paperspace viewport to make it current. 2. Pick a first alignment point that represents a position in model space. 3. Choose one: • Pick a second alignment point that specifies the view size and rotation in model space • Or, enter **N** to skip this step
None	Press Enter to skip the selection of the second alignment point in model space. The selected point will automatically coincide with the alignment point you pick in paper space.
First (second) alignment point in Paper space	Follow these steps: 1. Click a point in paper space; this point will be made coincident with the first alignment point in model space 2. Click another point in paper space; this point will be made coincident with the second alignment point of model space, if any
Activate the viewport which will be used for alignment	Choose a layout viewport by clicking in it, and then press Enter

Procedures

- To align model space and paper space points. (1.16.14)

Related Commands

MvSetup (6.21.39) - creates multiple paper space viewports; aligns, rotates and scales paper space viewports. MView (6.21.38) - creates one or more viewports in layout tabs. MSpace (6.21.33) - switches to model space. PSpace (6.24.57) - switches to paper space.

6.4.13 AniPath

(6.2724 on page 4787) Records the animation of a camera moving along a path or panning in a 3D model and

Figure 6.73

Shape Classic Pro Platinum Mechanical BIM

saves it to a movie file.

Accessing the Command

command bar: **anipath** menu bar: **View | Motion Path Animations** ribbon: **View | Motion Path Animations |** : **anipath** Displays a dialog box: (6.74)

Figure 6.74

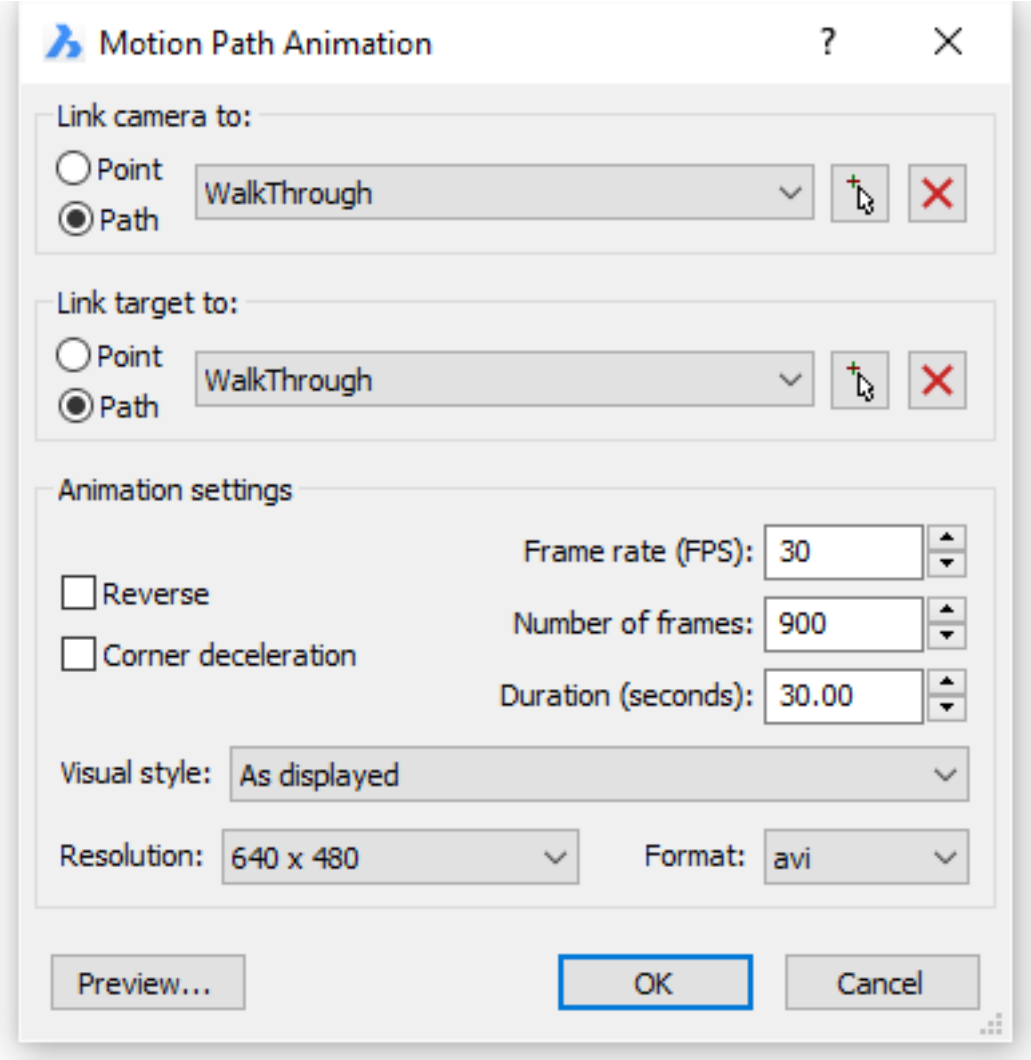

Command Options

Option	Description

Link camera to	Defines the location of the camera. Select an option: Point : Links a camera to a static point in the drawing. If **Link target to** is set to **Point** , this option is not available for the camera. (6.75 on page 2584) Do one of the following: • Click the list button, and choose a previously saved point. • Click the **Pick** ( ) button. You are prompted to specify a point in the drawing. (6.80 on page 2584) Type a name for the point, then click the **OK** button. The point is added to the points list. • Click the **Delete** button ( ) to remove the currently selected point from the points list. Path : Links a camera to a linear entity in the drawing. (6.77 on page 2584) Do one of the following: • Click the list button, and choose a previously saved path. • Click the **Pick** ( ) button. You are prompted to pick a linear entity in the drawing. A path can be a line, arc, elliptical arc, circle, polyline, 3D polyline, or spline. (6.82 on page 2585) Type a name for the path, then click the **OK** button. The path is added to the paths list. • Click the **Delete** button ( ) to remove the currently selected path from the paths list.

Link target to	Defines the target point of the camera. If the camera is linked to a point, the target must be linked to a path. If the camera is linked to a path, the target can can be linked to either a point or a path. Select an option: Point : Links the target to a static point in the drawing. If **Link camera to** is set to **Point** , this option is not available for the target. (6.79 on page 2584) Do one of the following: • Click the list button, and choose a previously saved point. • Click the **Pick** ( ) button. You are prompted to specify a point in the drawing. (6.80 on page 2584) Type a name for the point, then click the **OK** button. The point is added to the points list. • Click the **Delete** button ( ) to remove the currently selected point from the points list. Path : Links a target to a linear entity in the drawing. (6.81 on page 2585) Do one of the following: • Click the list button, and choose a previously saved path. • Click the **Pick** ( ) button. You are prompted to pick a linear entity in the drawing. A path can be a line, arc, elliptical arc, circle, polyline, 3D polyline, or spline. (6.82 on page 2585) Type a name for the path, then click the **OK** button. The path is added to the paths list. • Click the **Delete** button ( ) to remove the currently selected path from the paths list.
Animation Settings	Allows to control the output of the movie file. (6.83 on page 2585) Frame rate (FPS) : defines the number of frames per second. When you change the **Frame rate** , the **Number of frames** will be adjusted according to the **Duration** . Number of frames : specifies the total number of frames in the movie. When you change the **Number of frames** , the **Duration** will be adjusted accordingly. Duration (seconds) : specifies the duration in seconds of the movie. When you change the **Duration** , the **Number of Frames** will be adjusted accordingly. Reverse : Reverser the sequence of the frames. Corner deceleration : Slows down the camera at corners in the animation path. Visual style : Defines the visual style for the movie. Click the button, then select a visual style in the list. All visual styles (6.31.13) in the current drawing are available. Resolution : Sets the width x height resolution of the movie. Click the button to select a resolution. Available resolutions are: 160x120, 320x240, 640x480, 800x600, 1024x768, 1280x1024, 1600x1024, 1920x1080, 1920x1200. Format : Specifies the file format of the movie. Available formats are: **avi** , **mpg** and **wmv** .
Preview	Displays the movement of the camera.

OK	Generates the movie. Displays a **File** dialog: 1. Select a folder. 2. Type a name for the movie. 3. (option) Select a file type, thus overriding the previously selected **Format** setting. 4. Click the **Save** button to create the movie file.

Related Commands

Camera (6.9.2) - creates perspective views. -Render (6.26.24) - generates a photorealistic rendering using materials and lights through the command bar. Render (6.26.23) - generates a photorealistic rendering using materials and lights through a dialog box. -VisualStyles (6.31.14) - manages visual style definitions at the command line. VisualStyles (6.31.13) - creates and controls visual style definitions in the Drawing Explorer.

Figure 6.75

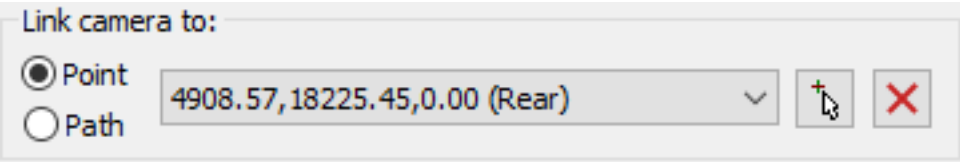

Figure 6.76

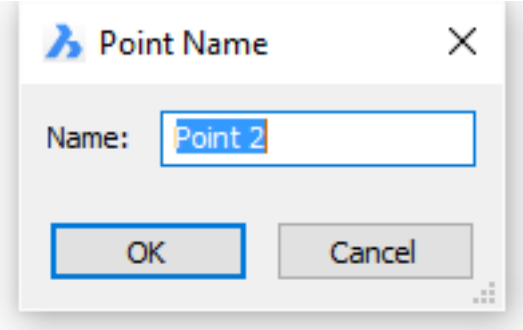

Figure 6.77

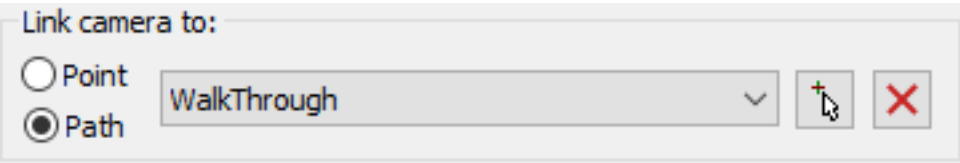

Figure 6.78

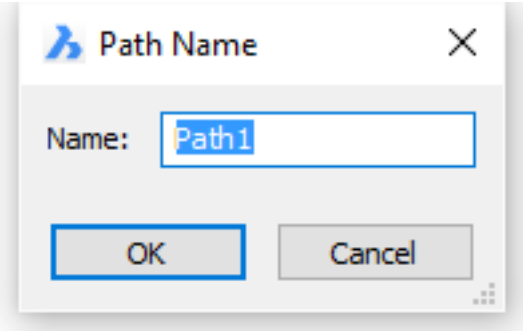

Figure 6.79

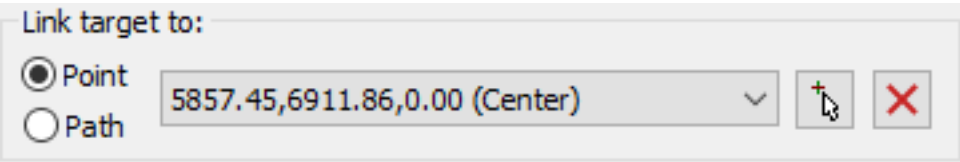

Figure 6.80

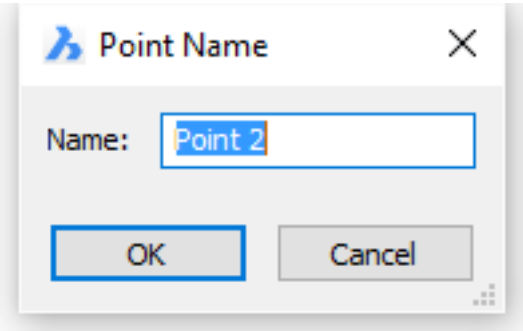

Figure 6.81

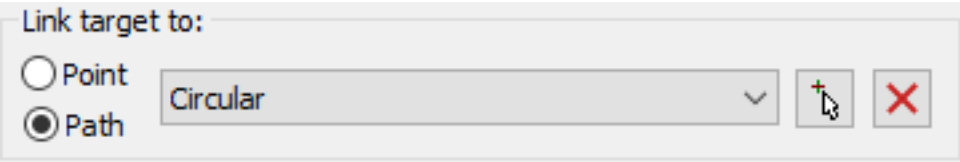

Figure 6.82

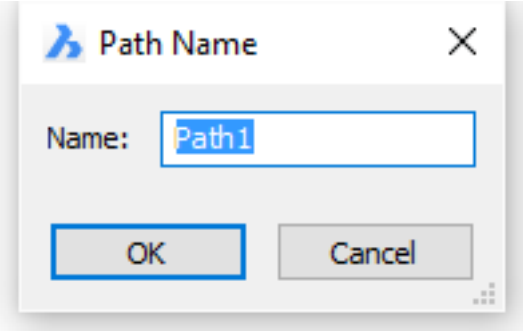

Figure 6.83

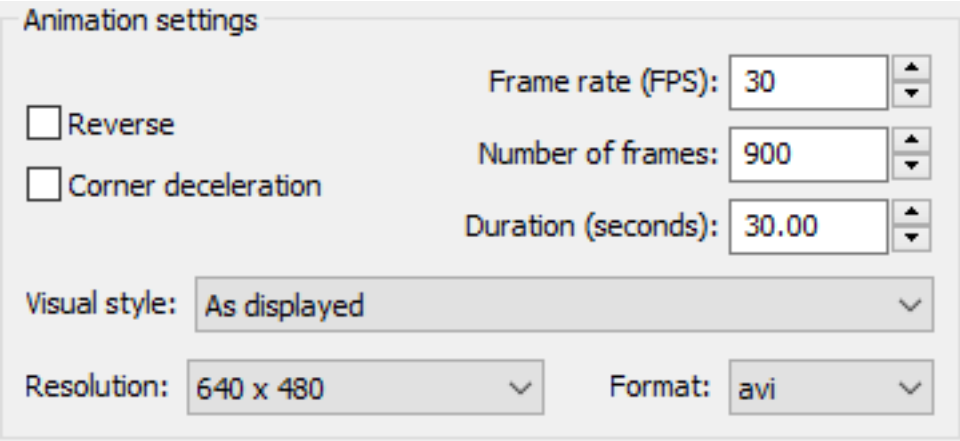

6.4.14 AnnoUpdate

(6.2833 on page 4875) Updates the annotative style of selected annotative entities to match the current style.

Figure 6.84

Accessing the Command

command bar: **annoupdate** ribbon: **Home | Annotation Scaling | Update Annotations** : **annoupdate Prompts you in the command bar:** Select annotative entities: **(Select entities)** Entities in set: <x> Select annotative entities: **(Select more entities, or press Enter to finish the command)** <x> found <y> were updated

Command Options

Option	Description
Select annotative entities	• Select one or more annotative entities, such as text, dimensions, and hatch patterns • Enter **all** to select all of them; the program will ignore non-annotative entities

Related Commands

AnnoReset - resets all scale representations of the selected annotative entities to the location of their current scale representation.

6.4.15 Aperture

(6.2833 on page 4875) Sets the size of selection area for snapping to entities.

Figure 6.85

Accessing the Command

command bar: **aperture** transparent: **'aperture** alias: **ap** menu bar: **Settings | Entity Snap Precision** toolbar: **Settings |** ribbon: **Settings | Entity Snap Precision** : **aperture Prompts you in the command bar:** Selection area for entity snap (1-50 pixels) <10>: **(Enter a value between 1 and 50, or press Enter to keep the default value.)** (6.86) The aperture cursor works with entity snaps only. The program searches the area inside the rectangular

Figure 6.86

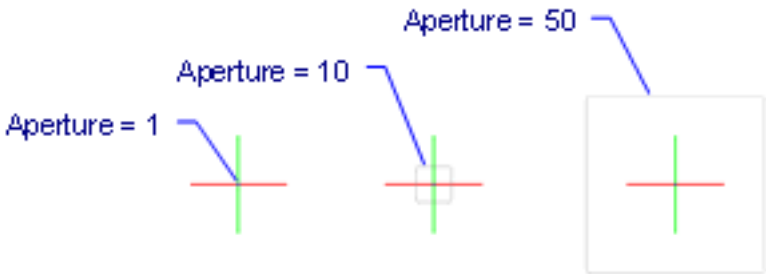

aperture cursor for geometric features, such as endpoints and mid points. A large aperture cursor makes it easier for you to hover over geometric features, but then the program may find too many matching entity snap points; a smaller one may be more difficult for you to position over geometry, but is more precise at snapping to geometric features. The default value of 10 is a good compromise. By default, the aperture cursor is turned on. Use the **ApBox** system variable to turn it off.

Command Options

Option	Description
Selection area for entity snap	Changes the size of the aperture cursor; range is between 1 and 50 pixels wide.

Related Commands

OSnap (6.23.13) - toggles entity snap modes in the Settings dialog box. -OSnap (6.23.14) - toggles entity snap modes in the command bar.

6.4.16 Apparent

(6.2833 on page 4875) Toggles Apparent intersection entity snap; snaps to the intersections of entities, even when

Figure 6.87

they only appear to intersect in 3D space.

Accessing the Command

command bar: **apparent** transparent: **apparent** aliases: **app**, **planviewint, 2dintersection (6.2.1)**toolbar: **Entity Snaps |** ribbon: **Home | Entity Snaps | Snap to Apparent** : **apparent** Displays no prompt in the command bar. Each time you enter the command, it toggles the apparent entity snap mode, from on to off, to on again. (6.1691 on page 3948) This entity snap snaps to intersecting entities, including those that appear to intersect in

Figure 6.88

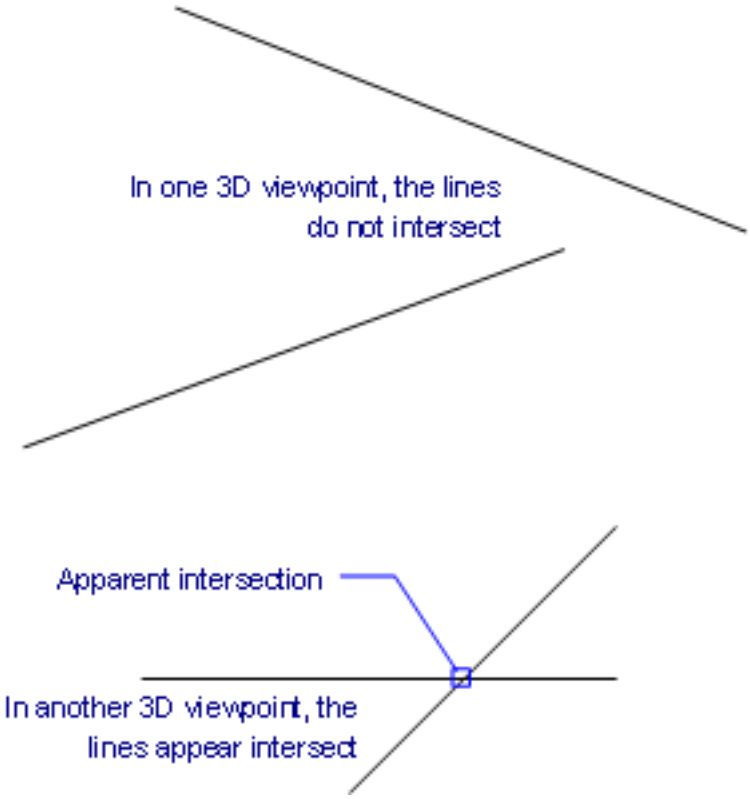

3D space.

Command Option

Option	Description
Apparent	Entering this command toggles apparent intersection (2dInsersection) entity snap This command can be entered transparently during commands, but must be entered without the apostrophe prefix (').

Related Commands

OSnap (6.23.13) - toggles entity snap modes in the Settings dialog box. -OSnap (6.23.14) - toggles entity snap modes in the command bar. Aperture (6.4.15) - sizes the aperture cursor for entity snaps. 2dIntersection (6.2.1) - toggles apparent intersection snap mode. 3dIntersection (6.3.6) - toggles intersection snap mode. Center (6.9.3) - toggles center snap mode. Endpoint (6.13.7) - toggles endpoint snap mode. Extension (6.13.21) - toggles extension snap mode. From (6.14.11) - allows to enter relative coordinates with respect to a reference point. GCenter (6.15.4) - toggles Geometric Center (GCenter) entity snap. Insertion (6.17.16) - toggles insertion snap mode. Intersection (6.17.20) - toggles intersection snap mode. Midpoint (6.21.16) - toggles midpoint snap mode. Mtp (6.21.36) - allows to specify a point as the midpoint between two points. Nearest (6.22.2) - toggles nearest snap mode. Node (6.22.7) - toggles node (point) snap mode. None (6.22.8) - turns off all entity snap modes. Parallel (6.24.4) - toggles parallel snap mode. Perpendicular (6.24.23) - toggles perpendicular snap mode. Quadrant (6.25.7) - toggles quadrant snap mode. Tangent (6.29.9) - toggles tangent snap mode.

6.4.17 AppLoad

(6.2833 on page 4875) Loads and unloads applications to run inside BricsCAD:

Figure 6.89

- LSP - LISP applications from BricsCAD and other CAD programs
- DES - DES LISP applications
- BRX - BricsCAD runtime extension applications
- TX - Teigha extension applications, from Open Design Alliance
- ARX - AutoCAD runtime extension applications from Autodesk
- DBX - DBX applications
- DRX - Drawing runtime extension applications
- DVD - Visual Basic applications
- MNL - LISP expressions for menu files

Accessing the Command

command bar: **appload** menu bar: **Tools | Load Applications** : **appload** Displays a dialog box: (6.90)

Figure 6.90

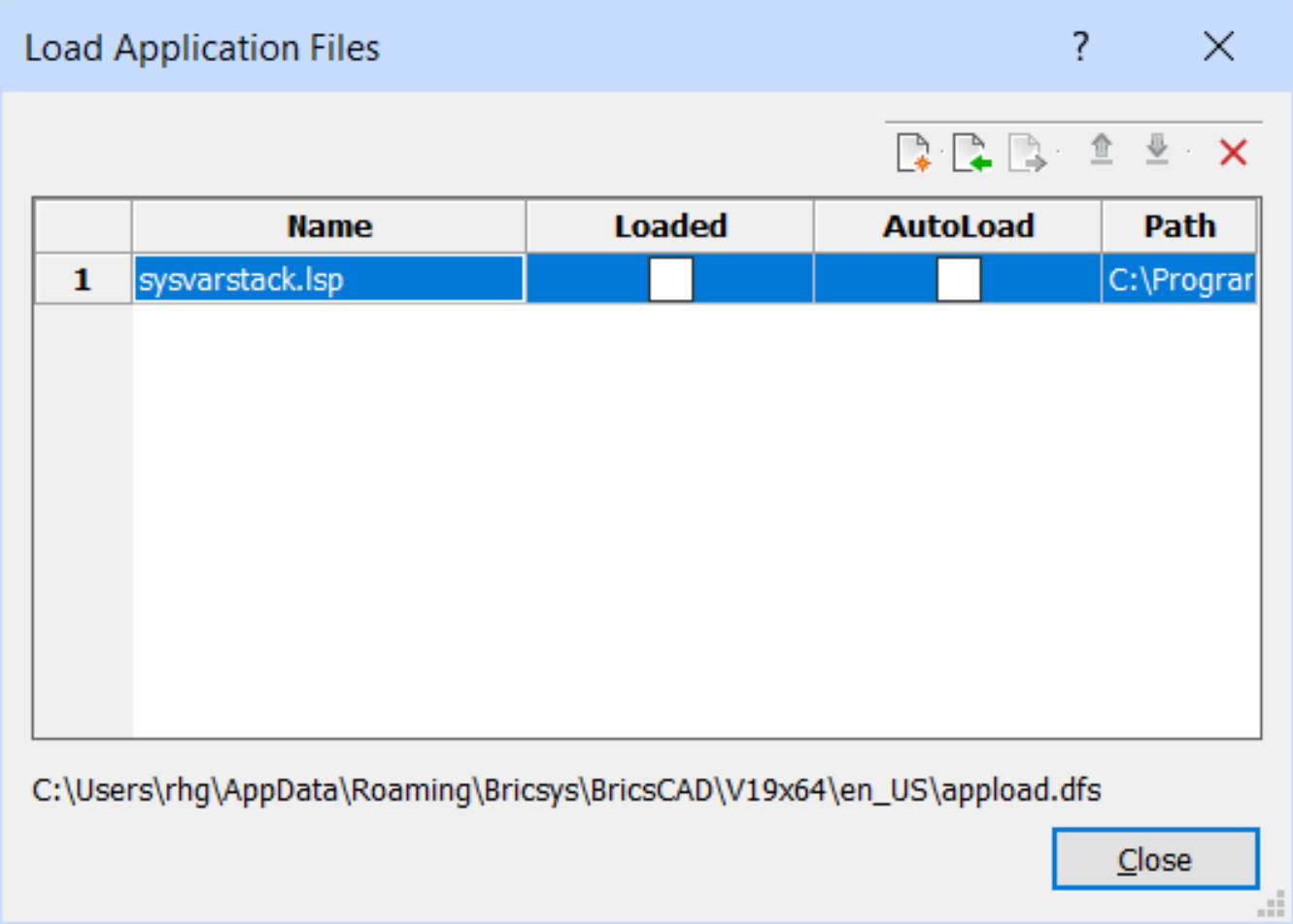

Command Options

Option	Description

Add Application File	Displays the Select Application Files dialog box: 1. (Optional) Click the **Files of type** droplist to select the specific file type to load. 2. Select one or more files to load; hold down the **Shift** or **Ctrl** keys to select more than one file at a time. 3. Click **Open**. (6.91 on the following page)
Load Selected Application	Loads the selected application(s) into BricsCAD.
Unload Selected Application	Unloads the selected application(s) from BricsCAD.
Move Application Upward	Moves the selected application(s) up in the list.
Move Application Downward	Moves the selected application(s) down in the list.
Remove Selected Application	Removes the selected application(s) from the list.

Related Commands

AddInMan (6.4.9) - loads and unloads VBA functions through a dialog box. Commands (6.9.38) - lists the names of internal and external commands. CuiLoad (6.9.60) and CuiUnload (6.9.61) - loads and unloads menu files. Customize (6.9.66) - customizes the user interface. MenuLoad (6.21.14) and MenuUnload (6.21.15) - loads and unloads menu files. Netload (6.22.3) - loads a .NET application. Security (6.27.15) - depending on the selected security level (Low, Medium or High) VBA macros are allowed to run automatically or not. VbaLoad (6.32.2) and -VbaLoad (6.32.3) - loads VBA projects. VbaRun (6.32.6) and -VbaRun (6.32.7) - runs VBA macros. VbaIde (6.32.1) - opens the VBA integrated development environment. VbaMan (6.32.4) - manages VBA projects. VbaUnload (6.32.9) - unloads VBA projects.

Figure 6.91

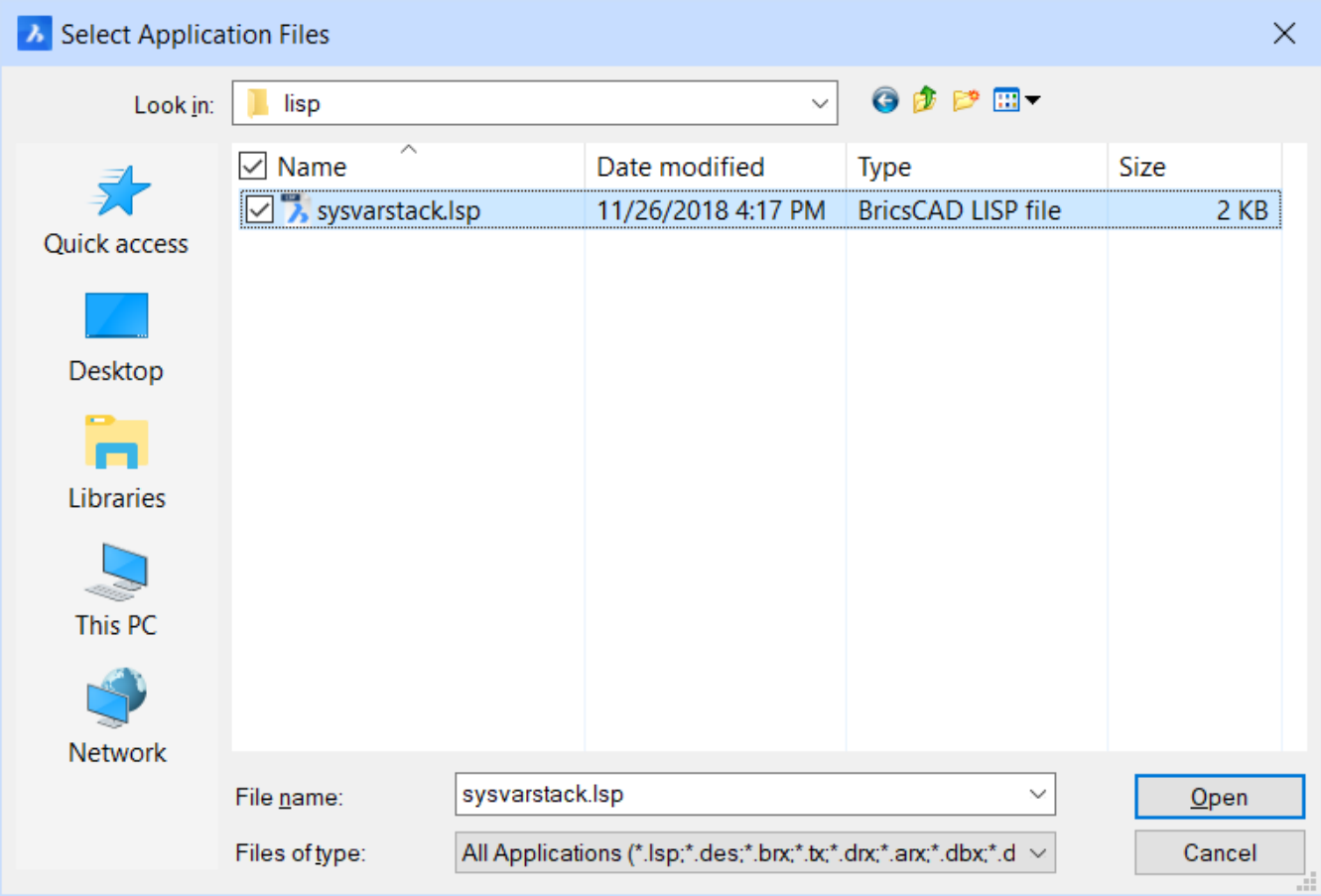
Select Application Files
Look in:
lisp
Quick access
Desktop
Libraries
This PC
Network
Name
Date modified
Type
Size
sysvarstack.lsp
11/26/2018 4:17 PM
BricsCAD LISP file
2 KB
File name:
sysvarstack.lsp
Files of type:
All Applications (*.lsp;*.des;*.brx;*.tx;*.drx;*.arx;*.dbx;*.d
Open
Cancel

6.4.18 Arc

(7.3 on page 4931) Draws arcs by a variety of methods.

Figure 6.92

Shape Classic Pro Platinum Mechanical BIM

Accessing the Command

command bar: **arc** alias: **a** menu bar: **Draw | Arc** toolbar: **Draw |** ribbon: **Draw | Draw | Arc** : **arc Prompts you in the command bar:** Enter start of arc or [Center]: **(Pick a point, enter coordinates, or enter an option)** Enter second point or [Angle/Center/Direction/End/Radius]: **(Pick a point, enter coordinates, or enter an option)** End point: **(Pick a point or enter coordinates)** (6.93) **Subsequent uses of this command change the initial prompt to:**

Figure 6.93

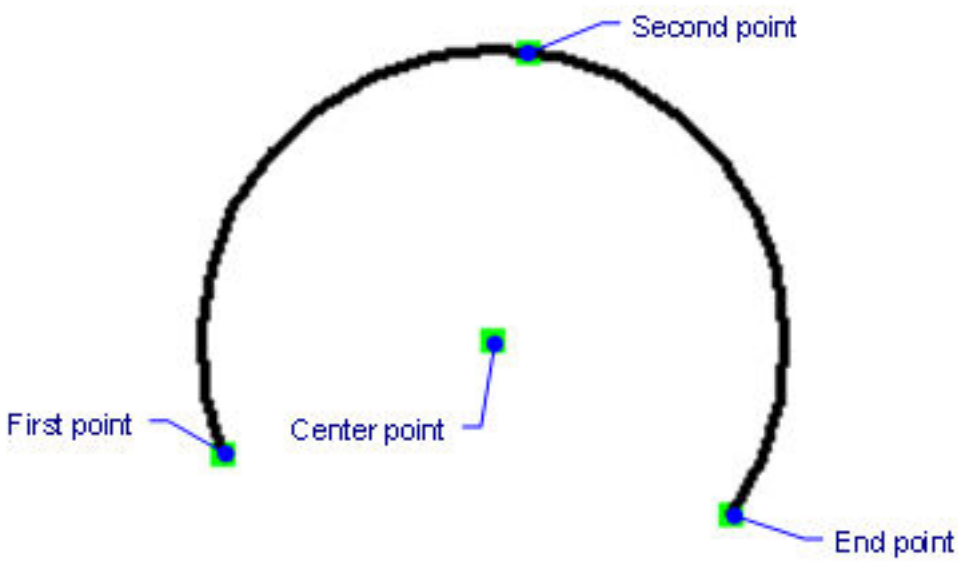

Enter start of arc or [Center/Follow] <Follow>: **(Pick a point, enter coordinates, or enter an option)** This command draws arcs by many methods. The full list is in the Draw | Arc menu shown below: (6.94 on the next page) On each Arc icon a large green dot ( ) indicates the first point that you pick. A small green dot ( ) indicates the second point, and a small white dot ( ) indicates the final point.

Figure 6.94

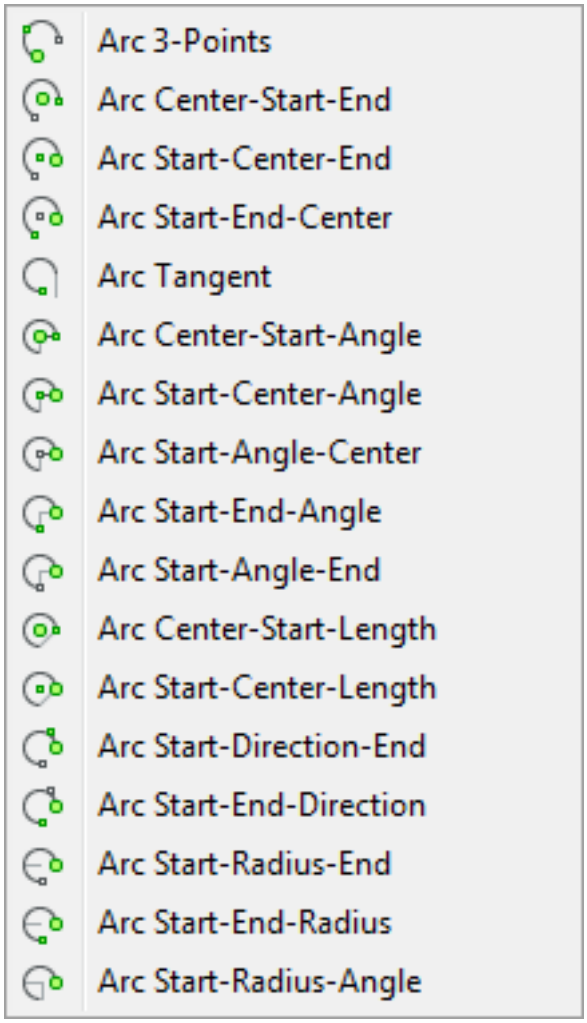

Command Options

Option	Description
ENTER to use last point	Continues the arc tangent from the last point picked.
Center	Specifies the center point of the arc.
Follow	Continues the arc tangent from the last point picked (same as pressing Enter).
Start of arc	Specifies a different start point for the new arc.
Angle (6.96 on page 2596)	Specifies the included angle, the angle between the arc's start point and • Endpoint • Center point
Center (6.97 on page 2596)	Specifies the center point of the arc; after this, you can specify one of the following to complete the arc: • Endpoint • Included angle • Length of the chord

Direction	Specifies the direction of the tangent to the arc's start point; following this, you specify the following: • End point
End point	Specifies the arc's end point; following this, you can specify the following: • Center point • Included angle • Direction of tangency • Radius
Radius	Specifies the arc's radius; following this, you can specify the following: • Endpoint • Included angle
Second point	Specifies a point along the arc's circumference; following this, you specify the following: • Endpoint

Procedures

- General procedure to draw an arc (1.17.17)
- Editing an arc (1.17.17)

Grips Editing

Arcs can be edited directly through grips:

1. Select the arc. Notice that it has four grips.
2. Drag the grips to perform the following actions:
3.
   - Drag the endpoint and midpoint grips to stretch the arc.
   - Drag the center grip to move the arc.

(6.95)

Figure 6.95

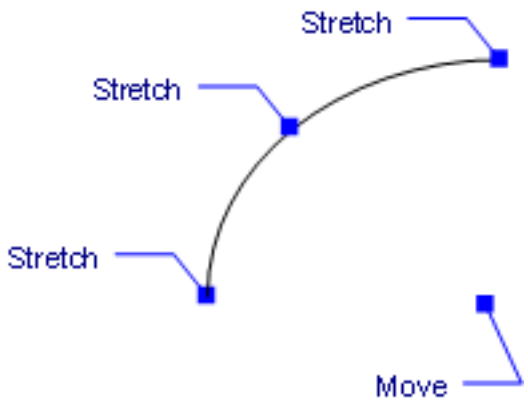

Related Commands

Circle (6.9.21) - draws arcs and circles. Ellipse (6.13.5) - draws elliptical arcs. Join (6.18.1) - joins arcs. PEdit (6.24.21) - converts arcs to polylines. PLine (6.24.28) - draws connected polyline arcs. DimRadius (6.11.17) and DimDiameter (6.11.10) - dimensions arcs. Change (6.9.10) - changes the endpoints of arcs. Entity snaps that work with arcs: Center (6.9.3) - snaps to the center of arcs. Endpoint (6.13.7) - snaps to the endpoints of arcs. Quadrant (6.25.7) - snaps to the 90-degree points on the circumference of arcs. Tangent (6.29.9) - snaps to the tangency of arcs.

Figure 6.96

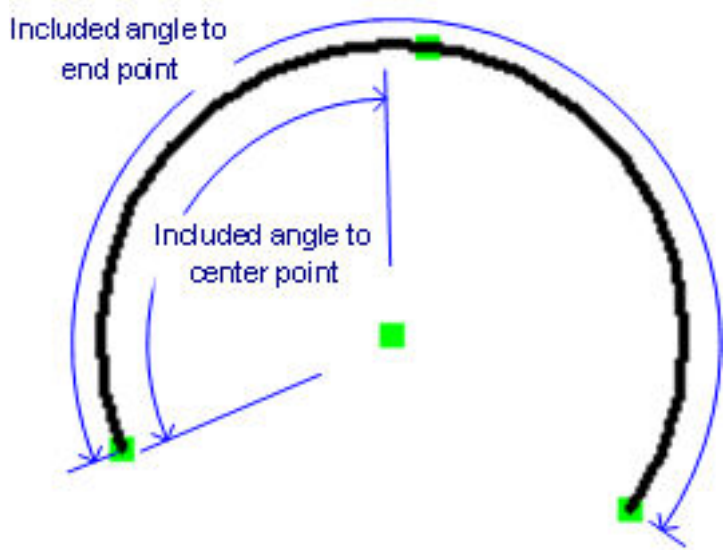

Figure 6.97

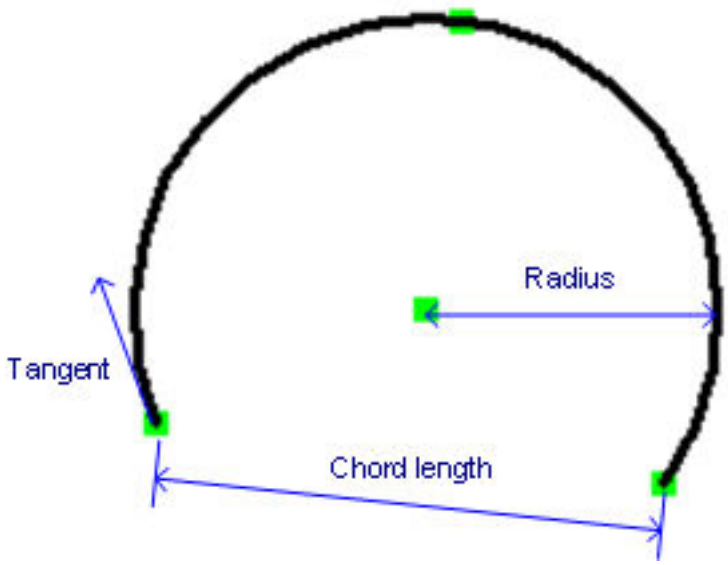

6.4.19 Area

(6.2833 on page 4875) Finds the area and perimeter of 2D entities.

Figure 6.98

Accessing the Command

command bar: **area** alias: **aa** menu bar: **Tools | Inquiry | Area** toolbar: **Inquiry |** ribbon: **Tools | Inquiry | Area** : **area Prompts you in the command bar:** Select first point [Entity/Add/Subtract]: **(Pick a point, or enter an option)** <Next point>: **(Pick a point)** <Next point>: **(Pick another point)** <Next point>: **(Pick another point, or else press Enter to end the command)** Use entity snap modes to ensure your picks are accurate. As you pick points, BricsCAD previews the area with a dashed polygon. (6.99) When you press Enter to indicate you have ended

Figure 6.99

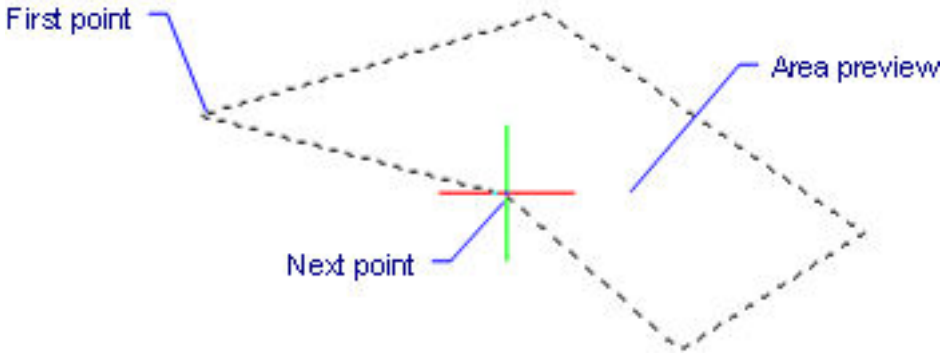

picking points, BricsCAD reports the area and perimeter like this: **Area = 6.1836 sq. units, Perimeter = 11.2968** This command does not work with solids (2D), traces, rays, xlines, or hatches. To find the area of hatches, use the Properties command.

Command Options

Option	Description
Entity	Provides the area and/or perimeter of the selected entity. The information reported by this command varies according to the entity selected: • Line and sketch - length • Arc and elliptical arc - length • Circle and ellipse - area and perimeter • Closed polyline and closed spline - area and perimeter • Open polyline and spline - area and perimeter, as if they were closed • 3D objects - surface area
Add	Allows you to add up the areas of two or more entities. The prompt changes to: **Adding: Entity/Subtract/ <First point>** - **(pick a point, enter an option, or press Enter to exit Adding mode.)**

Subtract	Allows you to removes areas and/or entities from the total area and perimeter; this option can only be used after you have found the area of at least one entity. The prompt changes to: **Subtracting: Entity/Subtract/ <First point>** - **(pick a point, enter an option, or press Enter to exit Subtracting mode.)**
First point	Specifies the first point of the area to be measured. The prompt changes to: **<Next point>** - **(pick another point, or press Enter to end the area specifying.)**

Related Commands

Dist (6.10.32) - reports the 2D and 3D distances between two points. Id (6.17.1) - reports the x,y,z coordinates of picked points. List (6.20.34) - lists the area and other parameters of entities in the command bar. MassProp (6.21.4) - reports the properties of solid models and regions. Properties (6.24.52) - lists the area and other parameters of entities in a palette.

6.4.20 Array

(7.3 on page 4931) Creates 2D and 3D arrays of entities in rectangular or polar patterns, or along a path.

Figure 6.100

Accessing the Command

command bar: **array** alias: **ar** menu bar: **Modify | Array | 2D Array** toolbar: **Modify |** **ribbon:** : **array** **Prompts you in the command bar:** Select entities: **(Select an entity)** Entities in set: 1 Select entities: **(Select more entities or press Enter to stop selecting entities)** Enter array type [Rectangular (6.4.29)/PAth (6.4.27)/POlar (6.4.28)] <Rectangular>: **(Choose an array type or press Enter to accept the default)** The default array type is saved by the ArrayType variable. The ArrayAssociativity variable controls whether static or associative arrays are created.

Command Options

Option	Description
Rectangular	Distributes entity copies into any number of rows, columns, and levels (z direction). See the ArrayRect (6.4.29) command.
Path	Distributes entity copies evenly along a path into multiple rows and levels. See the ArrayPath (6.4.27) command.
Polar	Distributes entity copies evenly in a circular pattern about a center point or axis of rotation, using multiple rows and levels. See the ArrayPolar (6.4.28) command.

Related Commands

3dArray (6.3.2) - creates 3D arrays. -Array (6.4.21) - creates a polar or rectangular array of entities; displays prompts at the command bar. ArrayClassic (6.4.22) - creates a static polar or rectangular array of entities through a dialog box. ArrayEdit (6.4.25) - allows editing associative array entities and their source entities. ArrayPath (6.4.27) - associatively distributes entity copies evenly along a path into multiple rows, and levels. ArrayPolar (6.4.28) - associatively distributes entity copies evenly in a circular pattern about a center point or axis of rotation, using multiple rows, and levels. ArrayRect (6.4.29) - associatively distributes entity copies into any number of rows, columns, and levels. MInsert (6.21.17) - inserts arrays of blocks.

6.4.21 -Array

(7.3 on page 4931) Creates a static polar or rectangular array of entities; displays prompts at the command bar.

Figure 6.101

Shape Classic Pro Platinum Mechanical BIM

Accessing the Command

command bar: **-array** : **-array Prompts you in the command bar:** Select entities to array: **(Select one or more entities.)** Entities in set: 1 Select entities to array: **(Press Enter to end entity selection.)** Type of array [Polar/Rectangular] <Rectangular>: **(Enter an option.)** This command creates linear, rectangular, and polar arrays.

Command Options

Option	Description
Select entities to array	Specifies the entities to be arrayed. Use any entity selection method; press Enter when you are done.
Polar	Creates polar (circular) arrays. Prompts you: **Center of polar array or [Base]: (Pick a point, or type B.) ENTER to specify angle between items/<Number of items to array>: (Enter a number, or press Enter.) Angle to fill (+ for ccw, - for cw)<360>: (Type a positive or negative value or press Enter to fill 360°.) Rotate entities around the array? [Yes-Rotate entities(Yes)/No-Do not rotate(No)]<Yes>: (Type N or Y.)**
Rectangular	Creates linear, rectangular, or square arrays. Prompts you: **Number of rows in the array <1>: (Enter the number of rows.) Number of columns <1>: (Enter the number of columns.) Vertical distance between rows, or spacing rectangle: (Specify the distance between rows, or pick two points.) Horizontal distance between columns: (Specify the distance between columns.)**

Rectangular arrays have rows and columns: (6.102)

Figure 6.102

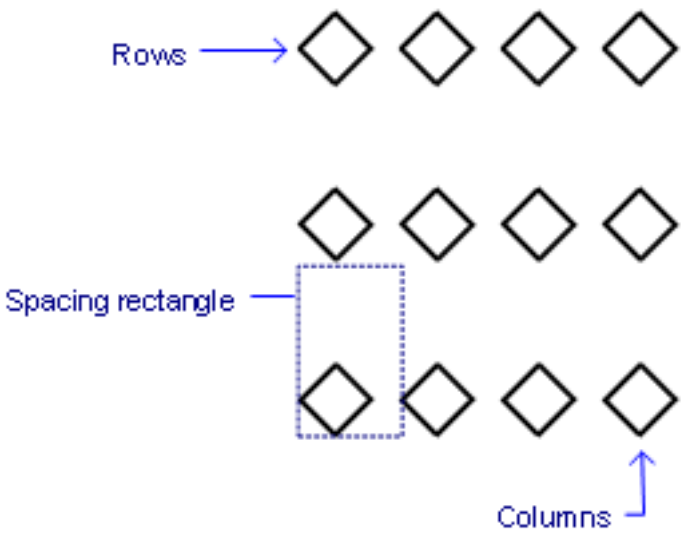

Rectangular Array Options	Description
Number of rows in the array	Specifies the number of rows; for a linear array, enter 1. To draw the array downwards, enter a negative number.
Number of columns	Specifies the number of columns. To draw the array to the left, enter a negative number.
Vertical distance between rows	Specifies the distance between rows of entities.
Spacing rectangle	Specifies two points that indicate the spacing between rows and columns.
Horizontal distance between columns (6.1484 on page 3796)	Specifies the distances between columns of entities.

Polar Array Options	Description
Base	Relocates the base point of the selected entities.
Center of polar array	Specifies the center point; enter coordinates or pick a point.
ENTER to specify angle between items	Specifies the angle between each copy.
Number of items to array	Specifies the number of items in the array; enter a number larger than 1
Angle to array	Determines the extent and direction of the array. Enter 360 for a full circle of copies; enter a smaller number to draw a partial polar array. Enter a positive angle to draw the array counter clockwise; enter a negative number to draw the array clockwise.
Rotate entities around the array	Determines whether copies are rotated when they are arrayed: • No does not rotate entities; all copies look the same as the original. • Yes rotates copies. (6.104 on the next page) (6.105 on the following page)

Related Commands

3dArray (6.3.2) - creates 3D arrays. Array (6.4.20) - associatively distributes entity copies in an evenly spaced rectangular, polar or path array. ArrayClassic (6.4.22) - creates a static polar or rectangular array of entities through a dialog box. ArrayEdit (6.4.25) - allows editing associative array entities and their source entities. ArrayPath (6.4.27) - associatively distributes entity copies evenly along a path into multiple rows, and levels. ArrayPolar (6.4.28) - associatively distributes entity copies evenly in a circular pattern about a center point or axis of rotation, using multiple rows, and levels. ArrayRect (6.4.29) - associatively distributes entity copies into any number of rows, columns, and levels. MInsert (6.21.17) - inserts arrays of blocks.

Figure 6.103

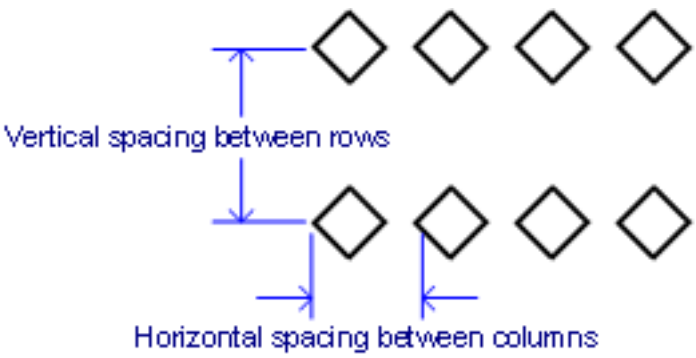

Figure 6.104

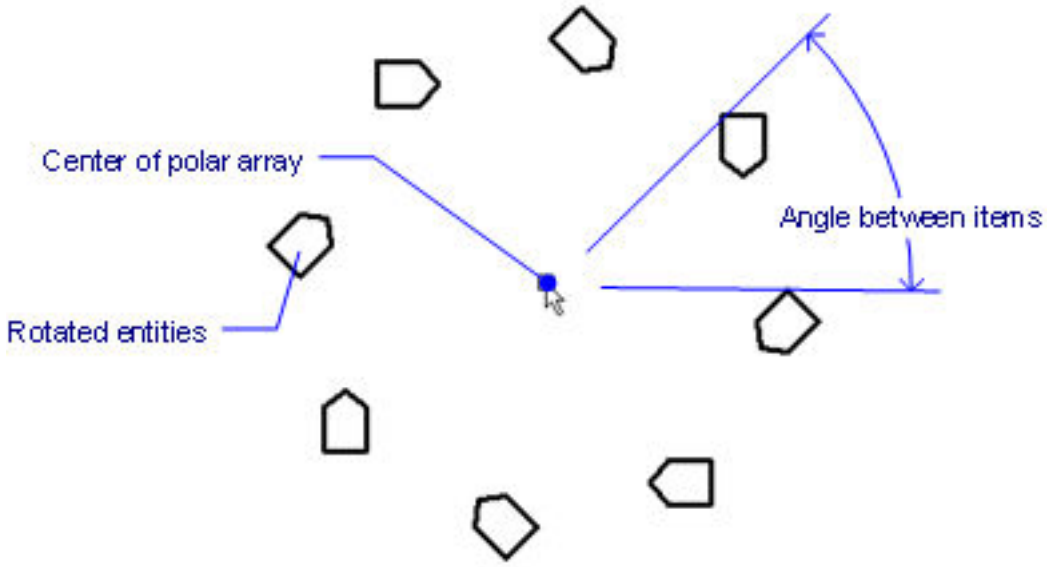

Figure 6.105

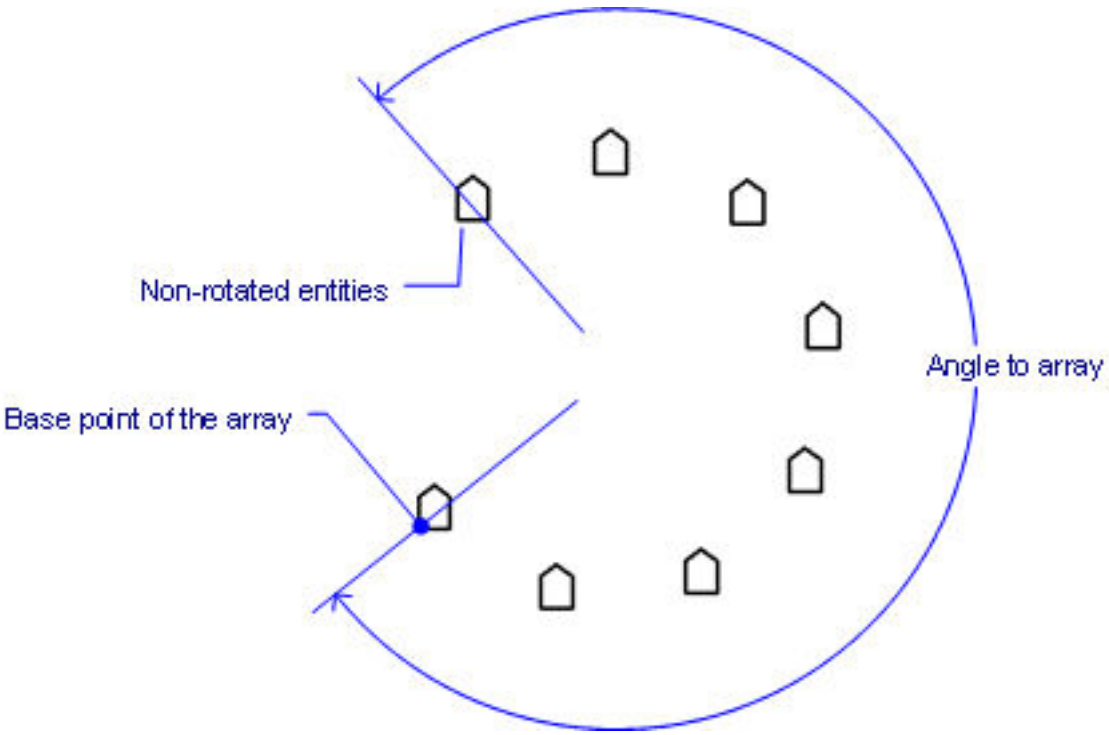

6.4.22 ArrayClassic

(6.2833 on page 4875) Creates a static 2D rectangular or polar array of entities through a dialog box.

Figure 6.106

Accessing the Command

command bar: **arrayclassic** menu: **Modify | Array | Array Dialog Box** : **arrayclassic** Displays a dialog box: (6.107 on the following page) (Dialog box for creating rectangular arrays.)

Figure 6.107

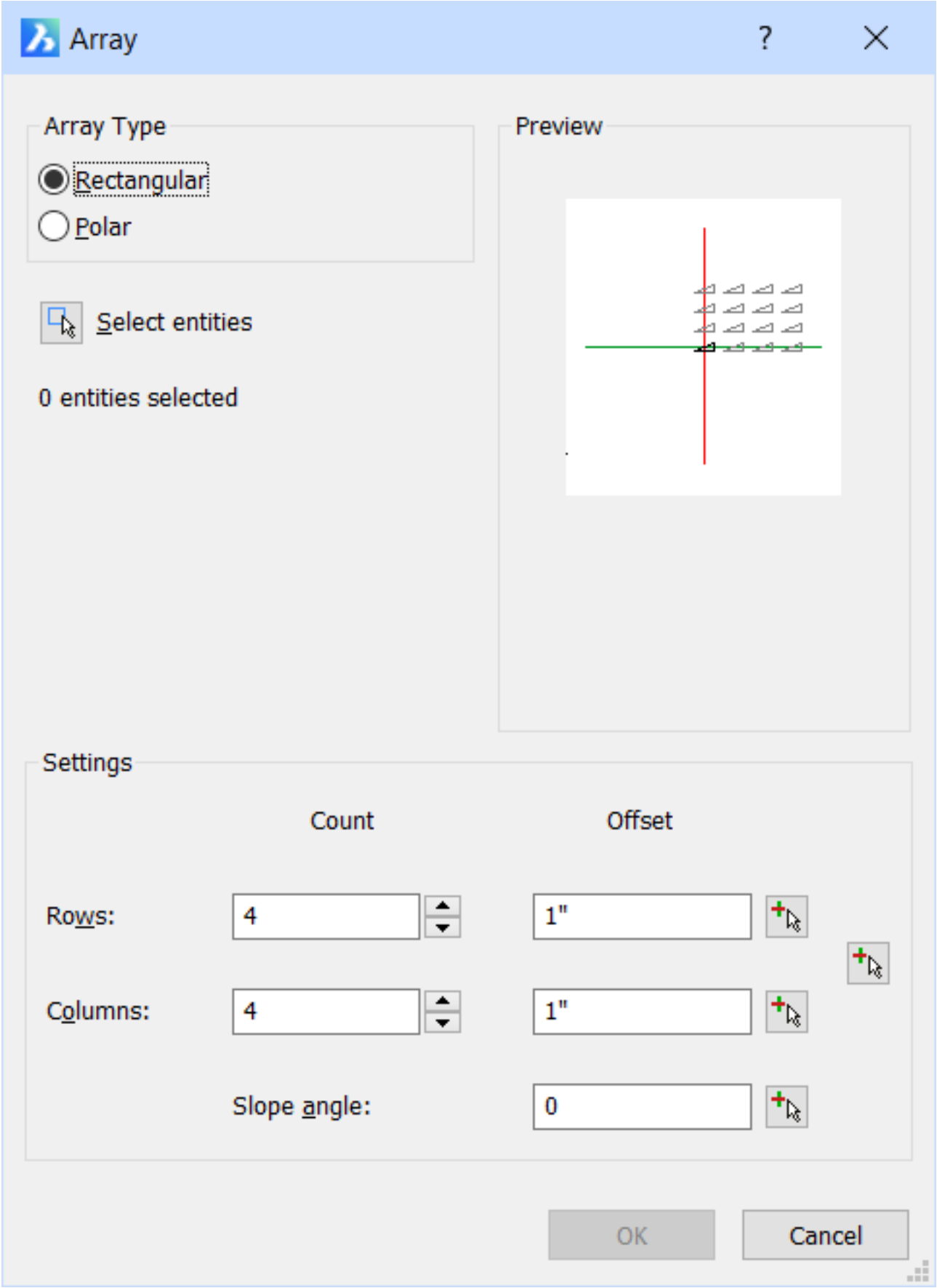
Array
Array Type
Rectangular
Polar
Select entities
0 entities selected
Preview
Settings
Count
Offset
Rows:
4
1"
Columns:
4
1"
Slope angle:
0
OK
Cancel

Command Options

Rectangular Array Option	Description
Select Entities	To select entities to be arrays: 1. Click the **Select Entities** button ( ) 2. The Array dialog box temporarily closes, and you prompted to to select entities: **Select entities to array** - Select one or more entities 3. Press Enter to return to the dialog box
Rows Count	Specify the number of rows: • Enter a value for the number of rows • Click the spin arrows to increase or decrease the distance Notice that the preview window updates with the number of rows.
Rows Offset	Specify the offset distance between subsequent rows. A positive offset distance adds rows from left to right, a negative one right to left. Do one of the following: • Type a distance in the **Rows Offset** field. • Click the **Pick Points** button ( ) • The Array dialog box temporarily closes and prompts you: **Vertical distance between rows** - Specify two points in the drawing
Columns Count	Specify the number of columns: • Enter a value for the number of rows • Click the spin arrows to increase or decrease the distance Notice that the preview window updates with the number of columns.
Columns Offset	Specify the offset distance between columns. A positive offset distance adds columns from bottom to top, while a negative distance places columns from top to bottom. Do one of the following: • Type a distance in the **Columns Offset** field. • Click the spin arrows to increase or decrease the distance • Click the **Pick Points** button ( ). The **Array** dialog box temporarily closes, and then prompts you: **Horizontal distance between columns** - specify two points in the drawing

Spacing Rectangle	Specifies the spacing between rows and columns with a rectangle that you pick in the drawing: • Length of rectangle = distance between columns • Width of rectangle = distance between rows The distance is measured from the start of one entity to the start of the next. 1. Click the **Pick Points** button ( ) 2. The Array dialog box temporarily closes and prompts you: **Specify spacing rectangle** - specify two points in the drawing.
Slope Angle	Specifies the angle of the array from the x axis (0 degrees). Do one of the following: • Type an angle in the **Slope angle** field. • Click the **Pick Points** button ( ). The **Array** dialog box temporarily closes and prompts you: **Select angle of array** - pick two points in the drawing Notice that the preview window updates with the number of columns.

(6.108 on page 2609)

Polar Array Options	**Description**
Select Entities	To select entities to be arrays: 1. Click the **Select Entities** button ( ) 2. The Array dialog box temporarily closes, and you prompted to to select entities: **Select entities to array** - Select one or more entities 3. Press Enter to return to the dialog box
Center	Specifies the center point of the array. Do one of the following: • Enter coordinates in the X and Y fields. • Click the **Pick Point** button ( ). The Array dialog box temporarily closes and you are prompted: **Base/Center of polar array** - specify a point in the drawing.

Angle between	Specifies the angle between each copy of the entity in the array. Do one of the following: • Click the **Calculate** radio button to calculate the angle from the **Angle to fill** and **Number of items**. • Type an angle in the **Angle** field. • Click the **Pick Points** button ( ). The Array dialog box temporarily closes, and you are prompted: **Specify angle between** - pick a point in the drawing. As you do, a line displays dynamically between your pick point and the previously-selected center point.
Angle to fill	Determines the extent and direction of the array. • Enter 360 for a full circle of copies • Enter a smaller number to draw a partial polar array • Enter a positive angle to draw the array counter clockwise • Enter a negative number to draw the array clockwise Do one of the following: • Click the **Calculate** radio button to calculate the angle from **Angle between** and **Number of items** . • Type an angle in the **Angle** field. • Click the **Pick Points** button ( ). The Array dialog box temporarily closes and prompts you: **Specify angle between** - pick a point in the drawing. As you do, a line displays dynamically between your pick point and the previously-selected center point.
Number of items	Specifies the number of items in the array. Do one of the following: • Click the **Calculate** radio button to calculate the angle from the **Angle between** and **Angle to fill** . • Enter a number larger than 1. Notice that the preview window updates with the number of items.
Rotate items as copied	Determines whether copies are rotated when they are arrayed: • **No** - does not rotate entities; all copies have the same orientation as the original • **Yes** - rotates copies

Entity base point	Relocates the base point of the selected entities. Do one of the following: • Check the **Use Default** option (= lower left corner of the selection set bounding box). • Click the **Pick Point** button ( ). The Array dialog box temporarily closes and prompts you: **Base/Center of polar array** - specify a point in the drawing.

Figure 6.108

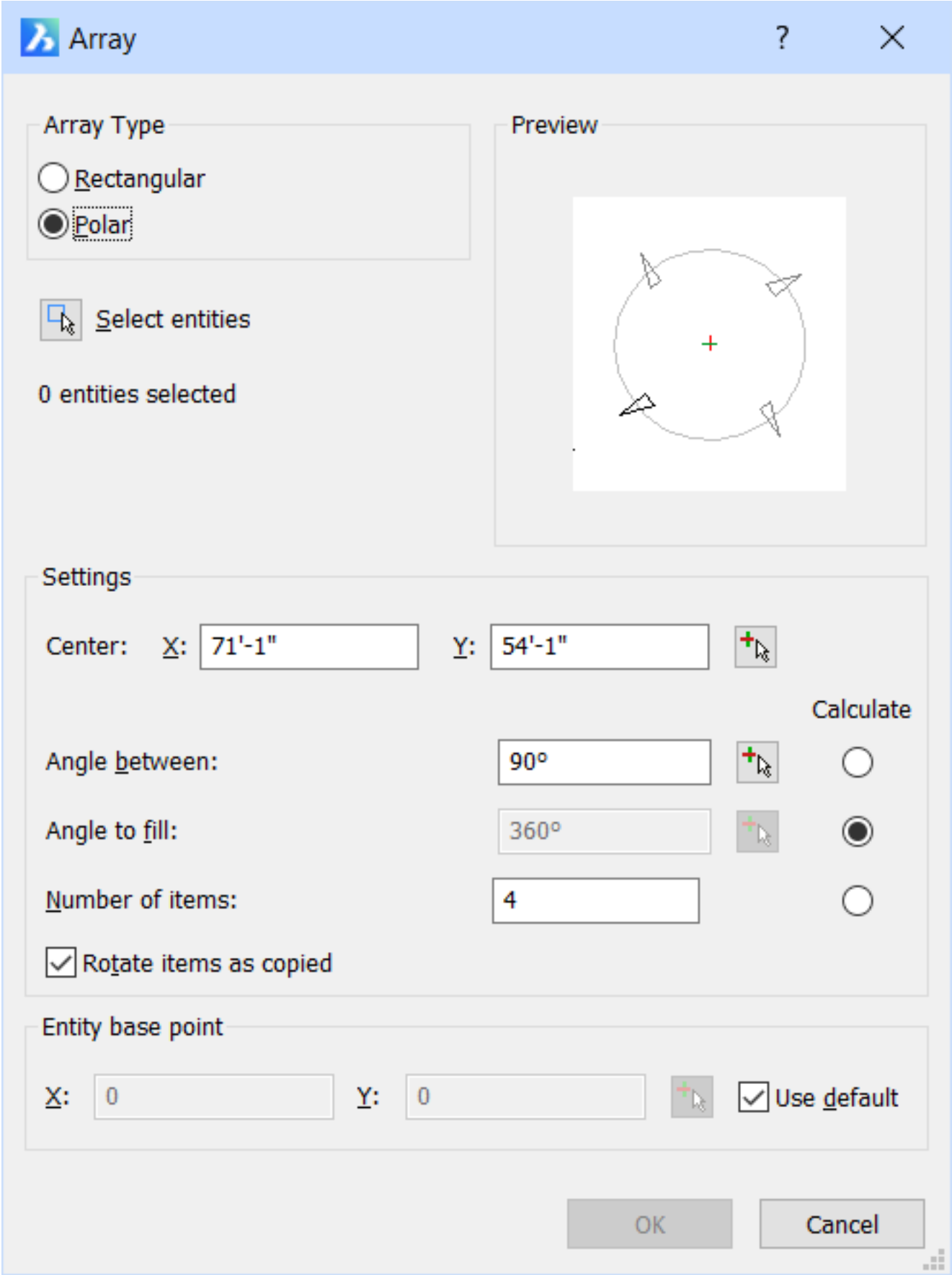
Array
Array Type
Rectangular
Polar
Select entities
0 entities selected
Preview
Settings
Center: X: 71'-1" Y: 54'-1"
Calculate
Angle between: 90°
Angle to fill: 360°
Number of items: 4
Rotate items as copied
Entity base point
X: 0 Y: 0
Use default
OK
Cancel

Related Commands

3dArray (6.3.2) - creates 3D arrays. -Array (6.4.21) - creates a polar or rectangular array of entities; displays prompts at the command bar. Array (6.4.20) - associatively distributes entity copies in an evenly spaced rectangular, polar or path array. ArrayEdit (6.4.25) - allows editing associative array entities and their source entities. ArrayPath (6.4.27) - associatively distributes entity copies evenly along a path into multiple rows, and levels. ArrayPolar (6.4.28) - associatively distributes entity copies evenly in a circular pattern about a center point or axis of rotation, using multiple rows, and levels. ArrayRect (6.4.29) - associatively distributes entity copies into any number of rows, columns, and levels. MInsert (6.21.17) - inserts arrays of blocks.

6.4.23 ArrayClose

(7.3 on page 4931) Exits the associative array editing state, displaying a dialog box to save or discard the changes

Figure 6.109

made to the array's source entities. **Note:** This command is available only after an associative array is checked out with ARRAYEDIT (6.4.25) command.

Accessing the Command

command bar: **arrayclose** : **arrayclose** Displays a dialog box: (6.114 on page 2615)

Figure 6.110

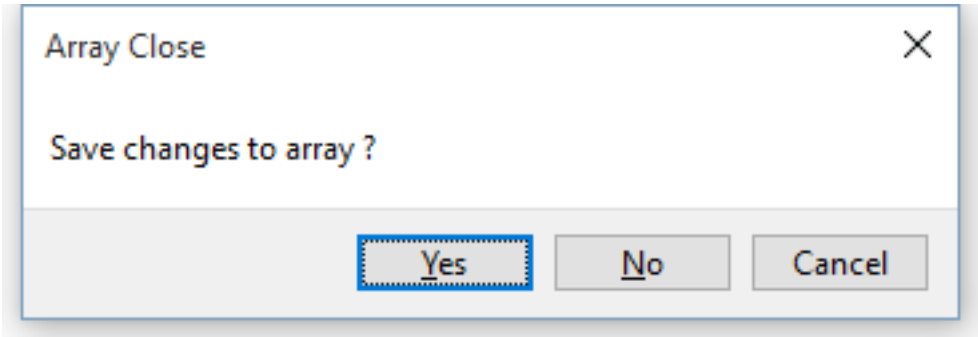

Command Options

Option	Description
Yes	Saves the changes made to the source entities of the array and exits the array editing state.
No	Exits the array editing state and discards all changes, thus returning to the original state of the array.
Cancel	Closes the dialog box and stays in the array editing state.

Related Commands

ArrayEdit (6.4.25) - allows editing associative array entities and their source entities. -ArrayClose (6.4.24) - Exits the array editing state and prompts you in the command bar to save or discard the changes made to the array source entities.

6.4.24 -ArrayClose

(7.3 on page 4931) Exits the array editing begun by the ARRAYEDIT (6.4.25) command, after prompting you at the

Figure 6.111

Shape Classic Pro Platinum Mechanical BIM

command line to save or discard the changes you made to the source entities in the array; applies to associative arrays only.

Accessing the Command

and command bar: **-arrayclose** Quad: **Modify|** and : **-arrayclose Prompts you in the command bar:** Save changes to array? [Yes/No] <Yes>: **(Type Y or N)**

Command Options

Option	Icon	Description
Yes		Saves the changes made to the source entities of the array, and then exits the array editing state.
No		Exits the array editing state and discards all changes, thus returning the array to its original state.

Related Commands

ArrayEdit (6.4.25) - edits the entity(ies) that make up associative array. ArrayClose (6.4.23) - exits the array editing mode, and displays a dialog box to save or discard the changes made to the array source entities.

6.4.25 ArrayEdit

(7.3 on page 4931) Edits the entities that make up associative arrays.

Figure 6.112

Accessing the Command

command bar: **arrayedit** menu bar: **Modify | Array | Edit Array** toolbar: **Arrays |** : **arrayedit Prompts you in the command bar:** Select associative array: **(Select an array entity) The following prompts depend on the type of the selected array entity -- rectangular, path or polar.** Rectangular Array Options [Source/REPlace/Base point (6.4.29)/Rows (6.4.29)/COLumns (6.4.29)/Levels (6.4.29)/RESet/eXit]<eXit>: **(Select an option)** Path Array Options [Source/REPlace/Method (6.4.27)/Base point (6.4.27)/Items (6.4.27)/Rows (6.4.27)/Levels (6.4.27)/Align items (6.4.27)/Z direction (6.4.27)/RESet/eXit]<eXit>: **(Select an option)** Polar Array Options [Source/REPlace/Base point (6.4.28)/Items (6.4.28)/Angle between (6.4.28)/Fill angle (6.4.28)/Rows (6.4.28)/Levels (6.4.28)/ROTate (6.4.28)/RESet/eXit]<eXit>: **(Select an option)**

Command Options

Option	Description
Source	Edits the source entities of the array. Prompts you: 1. **Select item in array - (select one of the items in the selected array entity.)** 2. Displays a dialog box: (6.113 on the following page) 3. Click the **OK** button on the **Array Editing State** dialog box. 4. Notice that only the selected item in the array is now displayed so that you can modify, add, and delete entities. 5. When done, type ArrayClose (6.4.23) at the command prompt; a message box displays: (6.114 on page 2615) 6. Click the **Yes** button. Notice that all the items of the array are now displayed. The change(s) you made to the one item are applied to all items in the array.

Replace	Replaces some or all items in the array. Prompts you: **Select replacement objects - (select one or more entities) Entities in set: 1 Select replacement objects - (select more entities, or press Enter to end entity selection) Enter base point of replacement objects or [Key point] <centroid> - (do one of the following actions)**: • Press Enter to use the centroid (center point) of the selection • Specify a point. • **Select key point on replacement object as base point** - when you move the cursor over the selected entities, all keypoints highlight one by one. Click to select a keypoint. **Select an item in the array to replace or [Source objects] - (do one of the following):** • Select one or more items in the array • **Source objects** - replaces all items
Reset	Restores erased entities, and removes any item overrides. Hold the **Ctrl** key to select more than one item in the associative array, then tap the **Delete** key to erase the selection.
Exit	Accept the changes and conclude the command.

Related Commands

3dArray (6.3.2) - creates 3D arrays. -Array (6.4.21) - creates a polar or rectangular array of entities; displays prompts at the command bar. Array (6.4.20) - associatively distributes entity copies in an evenly spaced rectangular, polar or path array. ArrayClassic (6.4.22) - creates a static polar or rectangular array of entities through a dialog box. -ArrayClose (6.4.24) - exits the array editing state and prompts you in the command bar to save or discard the changes made to the array source entities. ArrayClose (6.4.23) - exits the array editing state and displays a dialog box to save or discard the changes made to the array source entities. ArrayPath (6.4.27) - associatively distributes entity copies evenly along a path into multiple rows, and levels. ArrayPolar (6.4.28) - associatively distributes entity copies evenly in a circular pattern about a center point or axis of rotation, using multiple rows, and levels. ArrayRect (6.4.29) - associatively distributes entity copies into any number of rows, columns, and levels. MInsert (6.21.17) - inserts arrays of blocks.

Figure 6.113

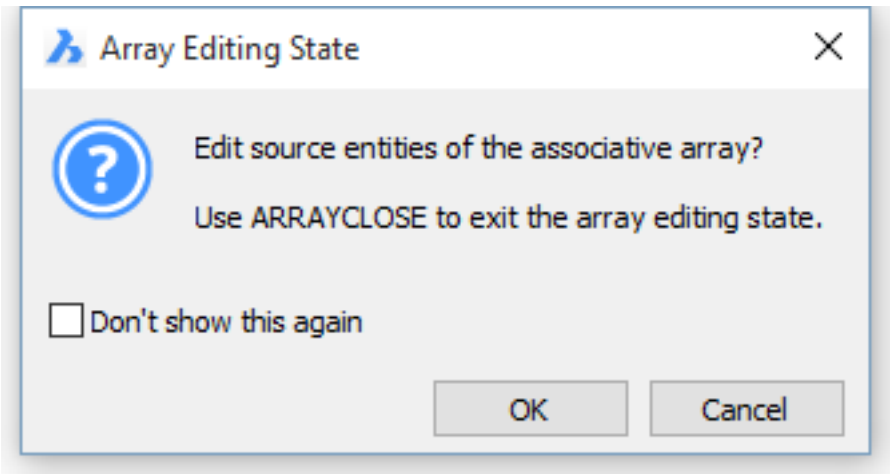

Figure 6.114

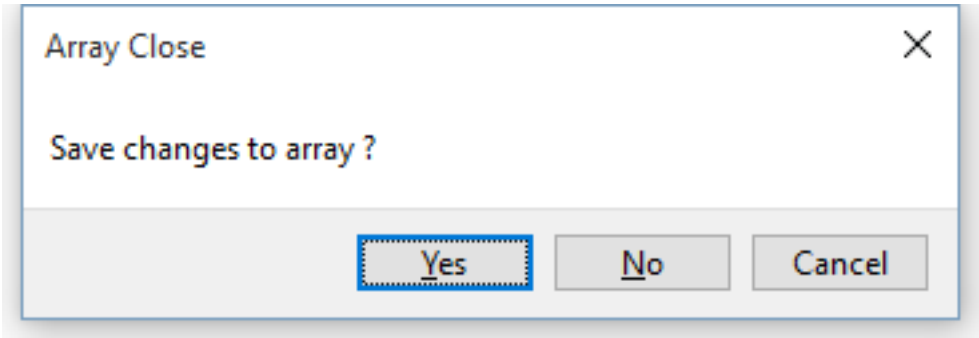

6.4.26 ArrayEditExt

(7.3 on page 4931) Provides additional editing of associative arrays:

Figure 6.115

Shape Classic Pro Platinum Mechanical BIM

- For all elements of the array, interactively adjusts the spacing between them, and changes the number of elements
- For an individual element in the array, moves (offsets), scales, rotates, or deletes it.

Note: Arrays edited by this command must have been made associatively by the Array (6.4.20) command; it does not work with arrays created by the ArrayClassic (6.4.22) or -Array (6.4.21) commands.

Accessing the Command

command bar: **arrayeditext** : **arrayeditext Prompts you in the command bar:** Select option [SPacing/REsizing/Offset item/Scale item/Rotate item/Delete item]: **(Enter an option)** Select item in array: **(Select a single entity from an associative array)** Original associative array for the examples illustrated below: (6.116)

Figure 6.116

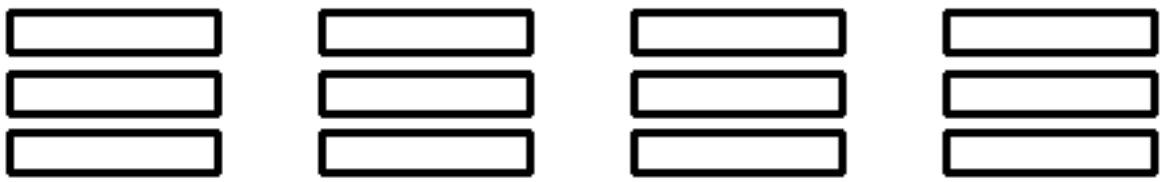

Command Options

Option	Description
SPacing	Adjusts the spacing of an entire associative array interactively; prompts you: 1. **Select item in array - (select one element of the array; the entire array will be re-spaced)** 2. **Enter radius and angle between items - (enter an option):** • Move the cursor to change the spacing and radius • Enter a distance value at the prompt (a value for the angle is ignored) (6.117 on page 2618)
REsizing	Resizes the entire array by adding an removing entities interactively; prompts you: 1. **Select item in array - (select one element of the array)** 2. **Enter new number of items - (enter an option):** • Move the cursor to change the size • Enter a number for how many items the array should hold (6.118 on page 2618)

Offset item	Moves one entity of an associative array to a different location; prompts you: 1. **Select item in array - (select the entity you wish to move)** 2. **Enter base point or center - (pick a point from which to move the entity, or enter x,y coordinates)** 3. **Enter displacement vector - (pick a point to which to move the entity,, or enter x,y coordinates)** (6.119 on the following page)
Scale item	Resizes an entity of an associative array; prompts you: 1. **Select item in array - (select the entity you wish to resize)** 2. **Enter base point or center - (specify the point from which the scaling takes place)**; the entity will move towards or away from the host array, depending on the location of the base point **Enter scale - (move the cursor, or enter a scale factor; numbers larger than 1 make the entity larger, numbers smaller than 1 make it smaller)** (6.120 on the next page)
Rotate item	Rotates an entity of an associative array; prompts you: 1. **Select item in array - (select the entity you wish to rotate)** 2. **Enter base point or center - (specify the point about which the rotation takes place; the entity will rotate around the host array, depending on the location of the base point)** 3. **Enter rotation angle - (move the cursor, or enter an angle; positive numbers rotate counter clockwise, negative numbers rotate clockwise)** (6.121 on the following page)
Delete item	Deletes an entity of an associative array; prompts you: **Select item in array - (erases the entity, without warning; use the U command to return it, if you erased it by accident)** (6.122 on page 2619)

Related Commands

Array (6.4.20) - associatively distributes entity copies in an evenly spaced rectangular, polar or path array. ArrayClassic (6.4.22) - creates a static polar or rectangular array of entities through a dialog box. ArrayClose (6.4.23) - exits the array editing state and displays a dialog box to save or discard the changes made to the array source entities.

Figure 6.117

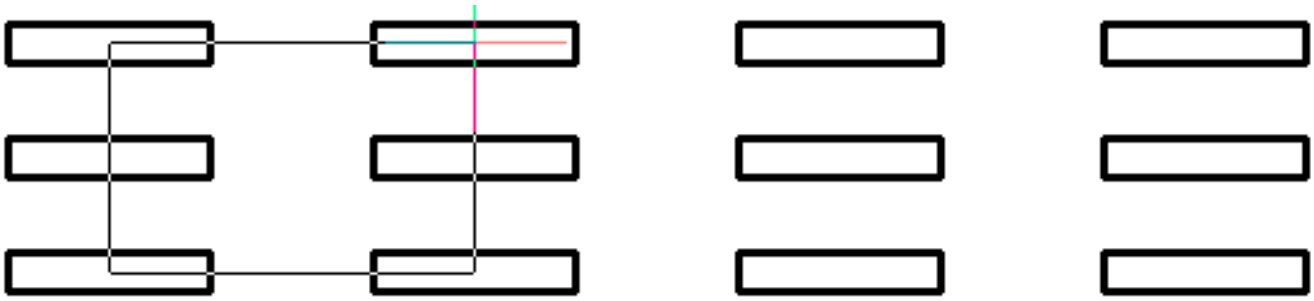

Figure 6.118

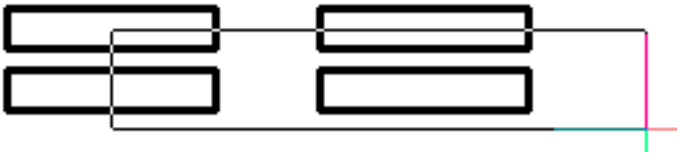

Figure 6.119

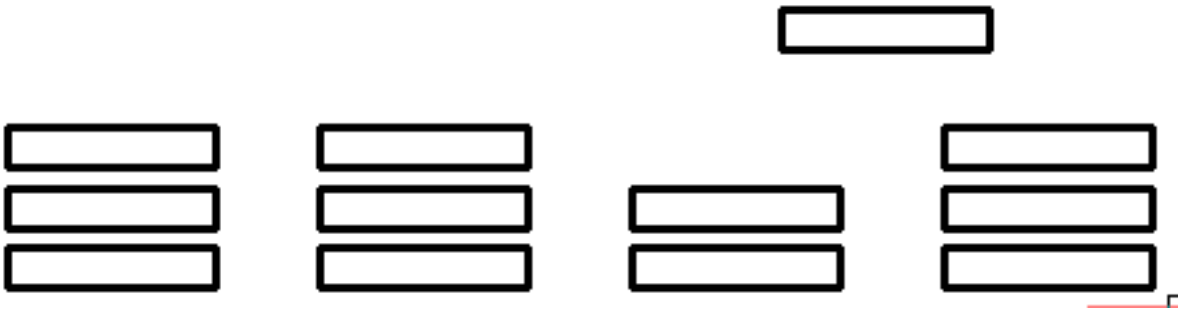

Figure 6.120

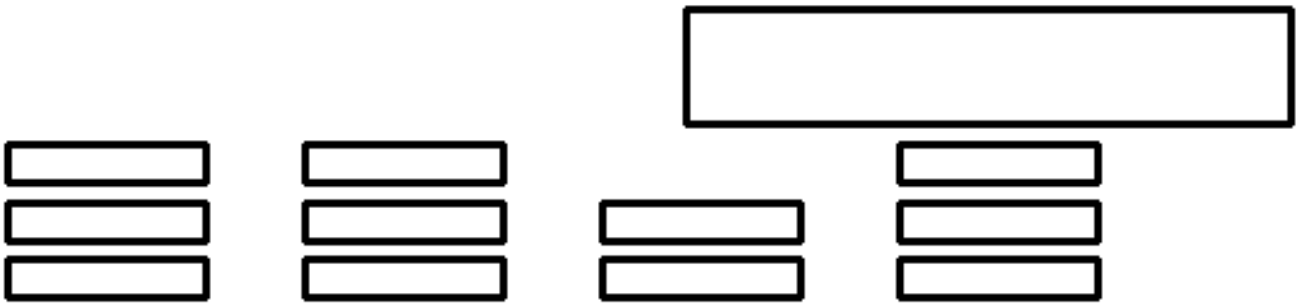

Figure 6.121



Figure 6.122

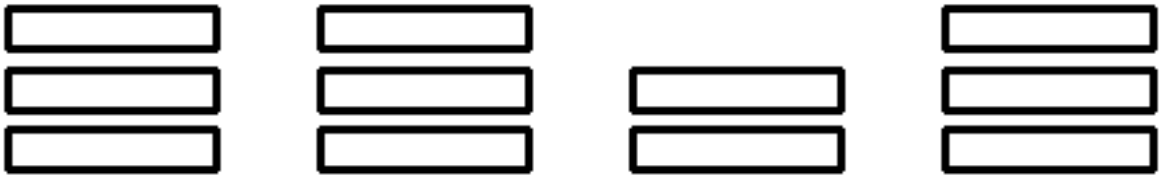

6.4.27 ArrayPath

(7.3 on page 4931) Associatively distributes entity copies evenly along a path into multiple rows, and levels.

Figure 6.123

Accessing the Command

command bar: **arraypath** menu bar: **Modify | Array | Path Array** toolbar: **Modify | Arrays |** ribbon: **Sketch | Arrange |** (Mechanical and SheetMetal workspaces) ribbon: **Solid | Edit |** (Mechanical and SheetMetal workspaces) ribbon: **Model | Modify 3D |** (BIM workspace) ribbon: **Change | Arrange |** (BIM and 3D Modeling workspaces) : **arraypath Prompts you in the command bar:** Select entities to array: **(Select an entity)** Entities in set: 1 Select entities to array: **(Select more entities, or else press Enter to end entity selection)** Type = Path, Associative = Yes Select path curve: **(Select an entity -- line, polyline, arc, circle, ellipse, elliptical arc, spline, helix, or 3D polyline)** [ASsociative/Method/Base point/Tangent direction/Items/Rows/Levels/Align items/Z direction/eXit]<eXit>: **(Enter an option, or else press Enter to end the command)**

Command Options

Option	Description
Associative	Determines whether an array entity is created or a series of copies of the selected entities. The default setting is saved by the ARRAYASSOCIATIVITY (1.10.11) system variable. Prompts you: **Create associative array? [Yes/No]<Yes> - (enter an option):** • **Yes** : An Array entity is created. • **No** : A series of copies of the selected entities is created. Parameters for associative arrays can be specified with parametric expressions set in the Array properties, found in bottom part of the Mechanical Browser (3.2.2), Properties panel (6.24.52), or though the ARRAYEDIT (6.4.25) command. The **End offset** parameter is available only when the Method = Divide. (6.124 on page 2623) Entities making up associative array are modified with the ARRAYEDIT (6.4.25) command.
Method	Specifies how to distribute entities along the path. Prompts you: **Enter path method or [Divide/Measure]<Measure> - (choose an option)**: • **Divide** - distributes a specified number of items evenly-spaced along the path • **Measure** - places a sufficient number of items along the path, separated by the interval specifie
Base point	Sets the base point of the array. Items are placed relative to the base point. Prompts you: **Enter base point - (specify a point in the drawing)**

Tangent direction	Determines how the items are aligned relative to the starting direction of the path. Prompts you: **Select first point of tangent direction vector or [Normal] - (enter an option)**: • **2 points** - specify two points that define the tangency of the first item relative to the starting direction of the path. Depending on the Align Items setting, the other items are placed parallel to the first item or at the specified tangent direction relative to the direction of the path; see figures below, where the blue arrowhead indicates the tangency direction: (6.125 on page 2624) • **Normal** - orients the Z direction of the first item with the starting direction of the path; see figure below: (6.126 on page 2624)
Items	Specifies the number of items or the distance between items, depending on the Method setting. • **Divide method prompts you: (Enter number of items along path <xxx>) -** specifies the number of items in the array. • **Method Measure method prompts you: (Enter the distance between items along path <xxx>)** - Specify a distance by entering a value or picking two points. (xxx == maximum number items possible) **Enter number of items or [Fill entire path] <xxx> - (enter an option):** • **Enter a number of Items** - places items along the entire path at the specified distance. This option allows you to specify a smaller number if you only want to place items along a portion of the path. • **Fill entire path** - fills the entire path with items at the given spacing; the number of items changes should the length of the path be modified, such as by grips editing; see below.

Rows	Specifies the number of rows in the array, the distance between them and the incremental elevation. Prompts you: 1. **Enter the number of rows <1> - (specify the number of rows)** 2. **Enter the distance between rows or [Total] <1.0> - (enter an option):** • **Distance** - specify the distance between subsequent rows by entering a value or picking two points • **Total** - specify the distance between the first and the last row. 3. **Enter the incrementing elevation between rows <0.0> - (defines the increasing or decreasing elevation for each subsequent row.)**
Levels	Create 3D arrays by specifying the number and spacing of levels. (6.127 on page 2625) Prompts you: 1. **Enter the number of levels <1> - (specifies the number of levels)** 2. **Enter the distance between levels or [Total] <xxx> - (enter an option)** • **Distance** - specifies the distance between subsequent levels • **Total** - specifies the distance between the bottom and the top level
Align items	Specifies whether to align each item tangent to the path's direction. Alignment is relative to the first item's orientation. Prompts you: **Align arrayed items to path? <Yes>/No> - (enter an option):** • **Yes** - each item is placed tangent to the path direction; see top figure below • **No**- each item keeps the orientation of the first item; see bottom figure below (6.128 on page 2625)
Z direction	Determines whether to maintain the items' original Z direction or to bank the items naturally along a 3D path. Prompts you: **Maintain Z direction for all items in the array? [Yes/No]<Yes> - (enter an option:)** • **Yes** - Z-direction (vertical) is maintained; see figure below at left • **No** - items banked along the helix; see figure below at right (6.129 on page 2626)
Exit	Accept the current settings and conclude the command.

Grips Editing

When grips editing the path, the array entity is recreated along the modified path.

(6.130 on page 2626) Editing the path length.	(6.131 on page 2627) Editing the path shape.

Related Commands

3dArray (6.3.2) - creates 3D arrays. -Array (6.4.21) - creates a polar or rectangular array of entities; displays prompts at the command bar. Array (6.4.20) - associatively distributes entity copies in an evenly spaced rectangular, polar or path array. ArrayClassic (6.4.22) - creates a static polar or rectangular array of entities through a dialog box. ArrayEdit (6.4.25) - allows editing associative array entities and their source entities. ArrayPolar (6.4.28) - associatively distributes entity copies evenly in a circular pattern about a center point or axis of rotation, using multiple rows, and levels. ArrayRect (6.4.29) - associatively distributes entity copies into any number of rows, columns, and levels. MInsert (6.21.17) - inserts arrays of blocks. -BmParameters (6.8.22) - allows to list and edit the parameters of inserted components and associative array.

Figure 6.124

Misc	
Method	Divide
Items	15
Item spacing	305.714 cm
Start offset	200 cm
End offset	0 mm
Rows	1
Row spacing	246.339 cm
Row elevation increment	0 mm
Levels	1
Level spacing	750 mm
Align items	Yes

Figure 6.125

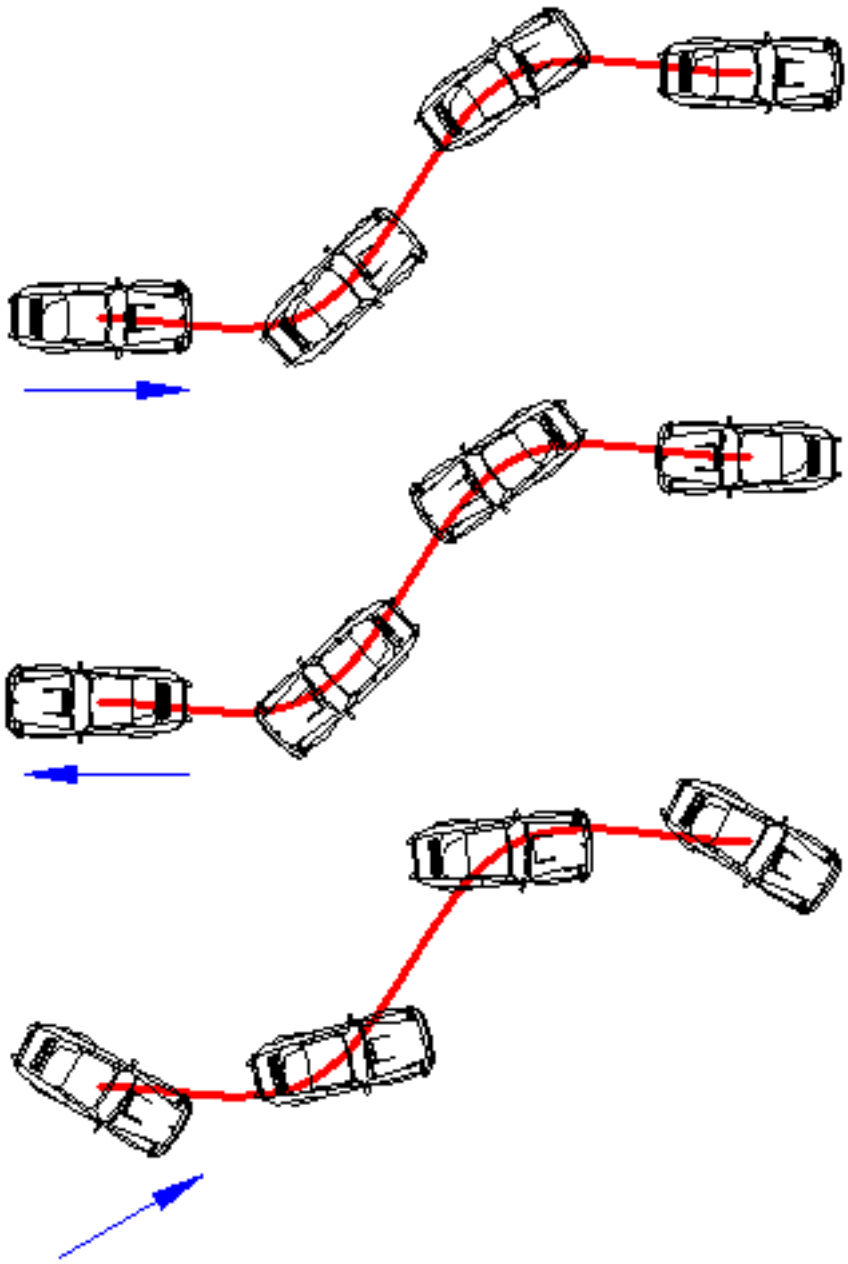

Figure 6.126

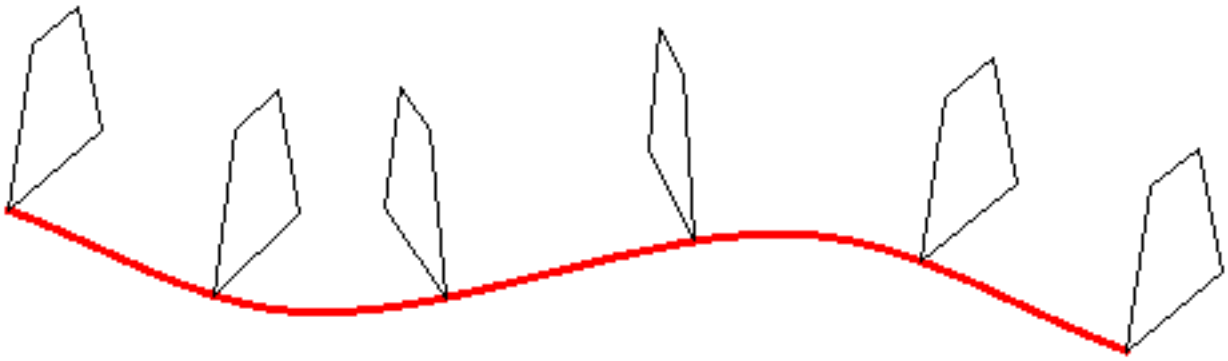

Figure 6.127

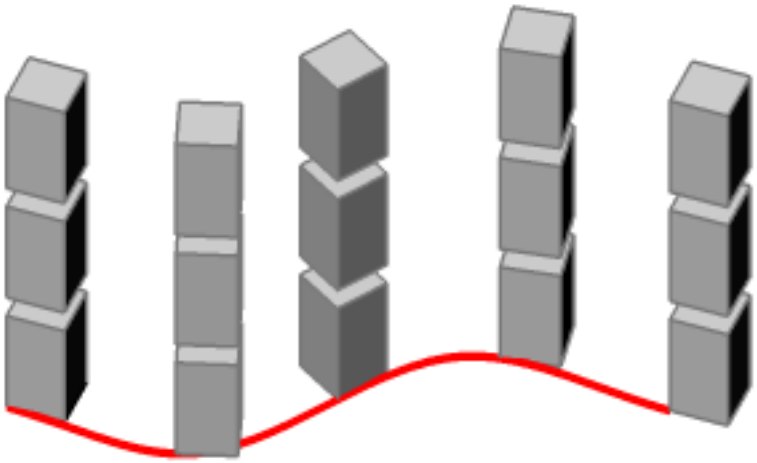

Figure 6.128

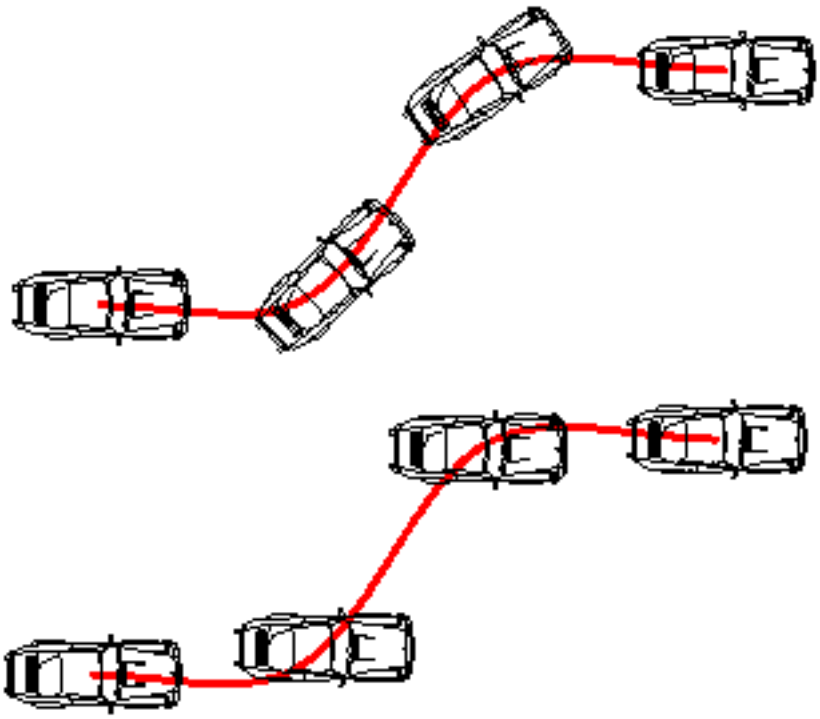

Figure 6.129

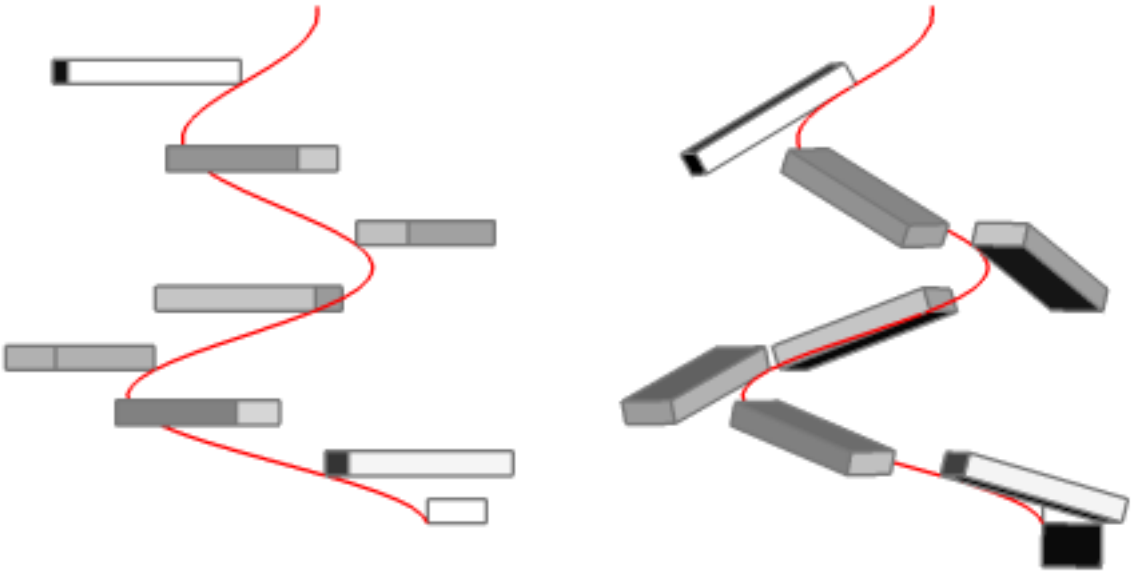

Figure 6.130

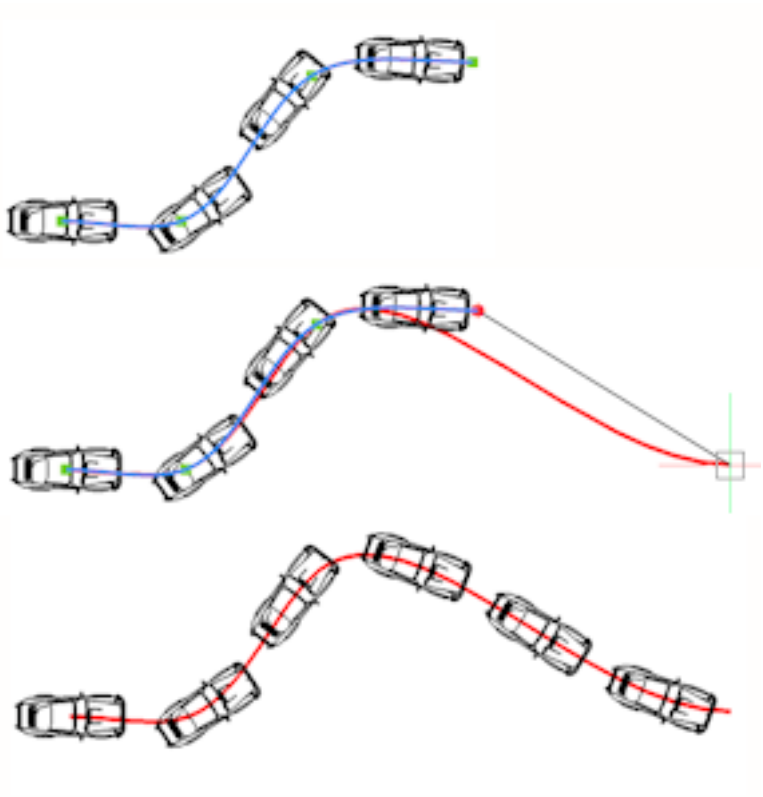

Figure 6.131

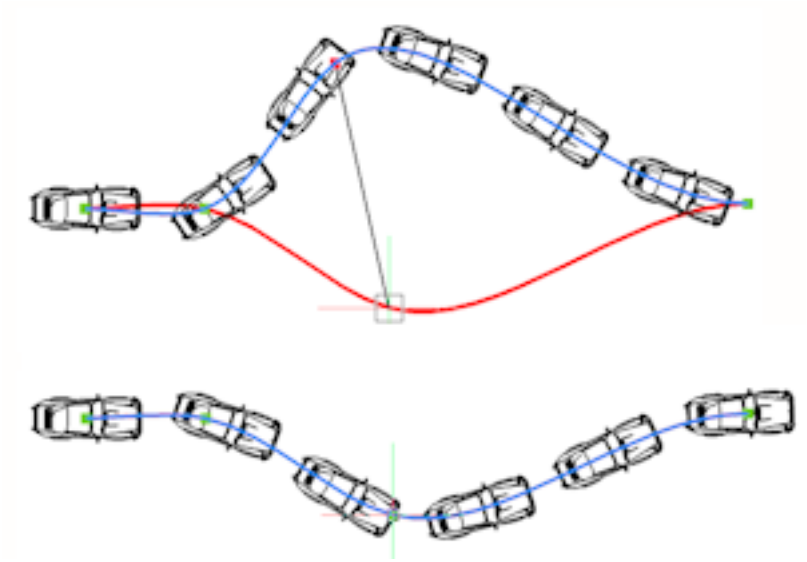

6.4.28 ArrayPolar

(7.3 on page 4931) Associatively distributes entity copies evenly in a circular pattern about a center point or axis

Figure 6.132

Shape Classic Pro Platinum Mechanical BIM

of rotation, using multiple rows, and levels.

Accessing the Command

command bar: **arraypolar** menu bar: **Modify | Array | Polar Array** toolbar: **Modify | Arrays |** ribbon: **Sketch | Arrange |** (Mechanical and SheetMetal workspaces) ribbon: **Solid | Edit |** (Mechanical and SheetMetal workspaces) ribbon: **Model | Modify 3D |** (BIM workspace) ribbon: **Change | Arrange |** (BIM and 3D Modeling workspaces) : **arraypolar Prompts you in the command bar:** Select entities to array: **(Select an entity)** Entities in set: 1 Select entities to array: **(Select more entities, or else press Enter to end entity selection)** Type = Polar, Associative = Yes Enter center point of array or [Base point/Axis of rotation]: **(Specify a point, or else choose an option)** [ASsociative/Base point/Items/Angle between/Fill angle/ROWs/Levels/ROTate/eXit]:<eXit>: **(Select an option, or else press Enter to end the command)** (6.133)

Figure 6.133

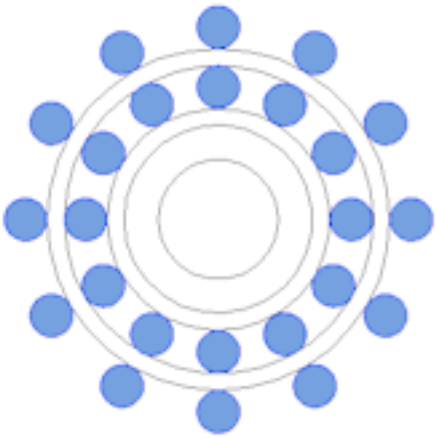

Command Options

Option	Description
Center point	Specifies the center point of the polar array. The axis of rotation is parallel to the Z-axis of the current coordinate system.
Axis of rotation	Specifies the axis of rotation by prompting you to pick two points.

Associative	Determines whether an array entity is created or a series of copies of the selected entities. The properties of array entities can be modified using the Arrayedit (6.4.25) command. The default setting is saved by the Arrayassociativity (1.10.11) system variable. Prompts you: **Create associative array? [Yes/No]<Yes> - (enter an option:)** • **Yes** - creates an associative array • **No** - creates a non-associative array, which is like a series of copies made in a round pattern The associative arrays parameters can be specified using a parametric expressions. Expressions can be set in the array properties in bottom part of the Mechanical Browser (3.2.2), Properties panel (6.24.52) or via the ArrayEdit (6.4.25) command. (6.134 on page 2631)
Base point	Sets the base point of the array, so that items are placed relative to the base point. Prompts you: **Enter base point - (specify a point in the drawing)**
Items	Specifies the number of items in the array. Prompts you: **Enter number of items in array <xx> - (type a value or press Enter to accept the current number.)**
Angle between	Specifies the angle between two subsequent items. Prompts you: **Enter angle between items <xx.xx> - (type a value, or else press Enter to accept the current angle)**
Fill Angle	Specifies the angle between the first and the last item. Prompts you: **Enter the angle to fill (+=ccw, -=cw) <xx.xx> - (type a value, or else press Enter to accept the current angle)**
Rows	Specifies the number of rows and the spacing between subsequent rows. Prompts you: 1. **Enter the number of rows <xx> - (type a value or press Enter to accept the current number)** 2. **Enter the distance between rows or [Total] <xx.x> - (enter an option:)** • **Distance** - specifies the distance between subsequent rows • **Total** : specifies the distance* between the first and the last row 3. **Enter the incrementing elevation between rows <0.0> - (defines the increasing or decreasing elevation for each subsequent row.)**

Levels	Creates 3D arrays by specifying the number and spacing of levels. (6.135 on the facing page) Prompts you: 1. **Enter the number of levels <1>** - (**specify the number of levels.**) 2. **Enter the distance between levels or [Total] <xxx>** - **(enter an option:)** • **Distance** - specify the distance* between subsequent levels by typing a value or picking two points. • **Total** - specify the distance* between the bottom and the top level.
Rotate	Determines whether items in the array are rotated. Prompts you: **Rotate arrayed items? <Yes>/No** - **(enter an option:)** • **Yes** - rotates items around the circular path • **No** - preserves the orientation of the source entities
Exit	Accept the current settings and conclude the command.

Related Commands

3dArray (6.3.2) - creates 3D arrays. -Array (6.4.21) - creates a polar or rectangular array of entities; displays prompts at the command bar. Array (6.4.20) - associatively distributes entity copies in an evenly spaced rectangular, polar or path array. ArrayClassic (6.4.22) - creates a static polar or rectangular array of entities through a dialog box. ArrayEdit (6.4.25) - allows editing associative array entities and their source entities. ArrayPath (6.4.27) - associatively distributes entity copies evenly along a path into multiple rows, and levels. ArrayRect (6.4.29) - associatively distributes entity copies into any number of rows, columns, and levels. MInsert (6.21.17) - inserts arrays of blocks. -BmParameters (6.8.22) - allows to list and edit the parameters of inserted components and associative array.

Figure 6.134

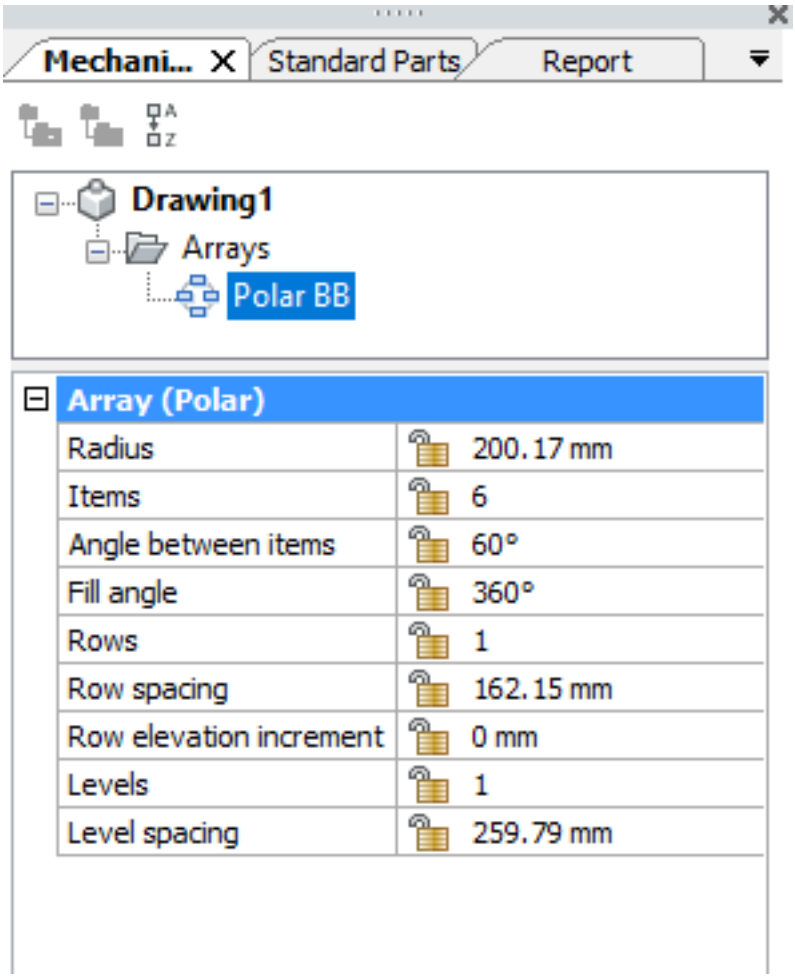

Figure 6.135



6.4.29 ArrayRect

(7.3 on page 4931) Associatively distributes copies of entities into any number of rows, columns, and levels.

Figure 6.136

Accessing the Command

command bar: **arrayrect** menu bar: **Modify | Array | Rectangular Array** toolbar: **Arrays** ribbon:

- **Sketch | Arrange** (Mechanical and SheetMetal workspaces)
- **Solid | Edit** (Mechanical and SheetMetal workspaces)
- **Model | Modify 3D** (BIM workspace)
- **Change | Arrange** (BIM and 3D Modeling workspaces)

: **arrayrect Prompts you in the command bar:** Select entities to array: **(Select an entity)** Entities in set: 1 Select entities to array: **(Select more entities, or else press Enter to end entity selection)** Type = Rectangular, Associative = Yes [ASsociative/Base point/COUnt/Spacing/COLumns/Rows/Levels/eXit]<eXit>: **(Enter an option, or else press Enter to end the command)**

Command Options

Option	Description
Associative	Determines whether an array entity is created or a series of copies of the selected entities. The default setting is saved by the ArrayAssociativity (1.10.11) system variable. Prompts you: **Create associative array? [Yes/No]<Yes> - (enter an option):** • **Yes** - creates an associative array, which can be edited later with the ArrayEdit (6.4.25) command • **No** - creates a non-associative array, which consists of copies of the entities laid out in a pattern The associative arrays parameters can be specified using a parametric expressions. Expressions can be set in the array properties in bottom part of the Mechanical Browser (3.2.2), Properties panel (6.24.52) or via the ArrayEdit (6.4.25) command. (6.137 on page 2634)
Base point	Sets the base point of the array. Prompts you: **Enter base point - (specify a point in the drawing.)** Items are placed relative to the base point.
Count	Specifies the number of rows and columns. Prompts you: 1. **Enter the number of columns <xx> - (type a value, or else press Enter to accept the current number.)** 2. **Enter the number of rows <xx> - (type a value, or else press Enter to accept the current number)**

Spacing	Specifies the spacing between columns and/or rows. Prompts you: **Enter the distance between columns or [Unit cell] <xx.x> - (type a value, or else press Enter to accept the current spacing)** Unit cell option prompts you: 1. **Select first point of unit cell - (Specify a point).** A rectangle is displayed dynamically. (If dynamic input is on, then the width and height of the spacing rectangle are displayed.) 2. **Opposite corner - (specify a point, or else enter the desired column and row spacings in the dynamic entry fields. Press the Tab key to switch back and forth between the entry fields, and then press Enter to confirm the values.)**
Columns	Specifies the number of columns and the spacing between subsequent columns. Prompts you: 1. **Enter the number of columns <xx> - (type a value, or else press Enter to accept the current number.)** 2. **Enter the distance between columns or [Total] <xx.x> - (enter an option:)** • **Distance** - specifies the distance between subsequent columns • **Total** - specifies the distance between the first and the last column
Rows	Specifies the number of rows and the spacing between subsequent rows. Prompts you: 1. **Enter the number of rows <xx> - (type a value, or else press Enter to accept the current number.)** 2. **Enter the distance between rows or [Total] <xx.x> - (enter an option)**: • **Distance** - specify the distance between subsequent rows • **Total** - specifies the distance between the first and the last row 3. **Enter the incrementing elevation between rows <0.0> - (specifies the increasing or decreasing elevation for each subsequent row.)**

Levels	Creates 3D arrays by specifying the number and spacing of levels. (6.138 on the next page) Prompts you: 1. **Enter the number of levels <1> - (specifies the number of levels)** 2. **Enter the distance between levels or [Total] <xxx> - (enter an option):** • **Distance** - specifies the distance between subsequent levels by typing a value or picking two points. • **Total** - specifies the distance between the bottom and the top level
Exit	Accept the current settings and conclude the command.

Related Commands

3dArray (6.3.2) - creates 3D arrays. -Array (6.4.21) - creates a polar or rectangular array of entities; displays prompts at the command bar. Array (6.4.20) - associatively distributes entity copies in an evenly spaced rectangular, polar or path array. ArrayClassic (6.4.22) - creates a static polar or rectangular array of entities through a dialog box. ArrayEdit (6.4.25) - allows editing associative array entities and their source entities. ArrayPath (6.4.27) - associatively distributes entity copies evenly along a path into multiple rows, and levels. ArrayPolar (6.4.28) - associatively distributes entity copies evenly in a circular pattern about a center point or axis of rotation, using multiple rows, and levels. Blockify (6.6.13) - automatically detects equally shaped solids in a model and replaces them by block references. Searches the drawing for an identical set of entities (2D and 3D) and replaces them by block references. Optionally replaces block patterns by arrays. MInsert (6.21.17) - inserts arrays of blocks. -BmParameters (6.8.22) - allows to list and edit the parameters of inserted components and associative array.

Figure 6.137

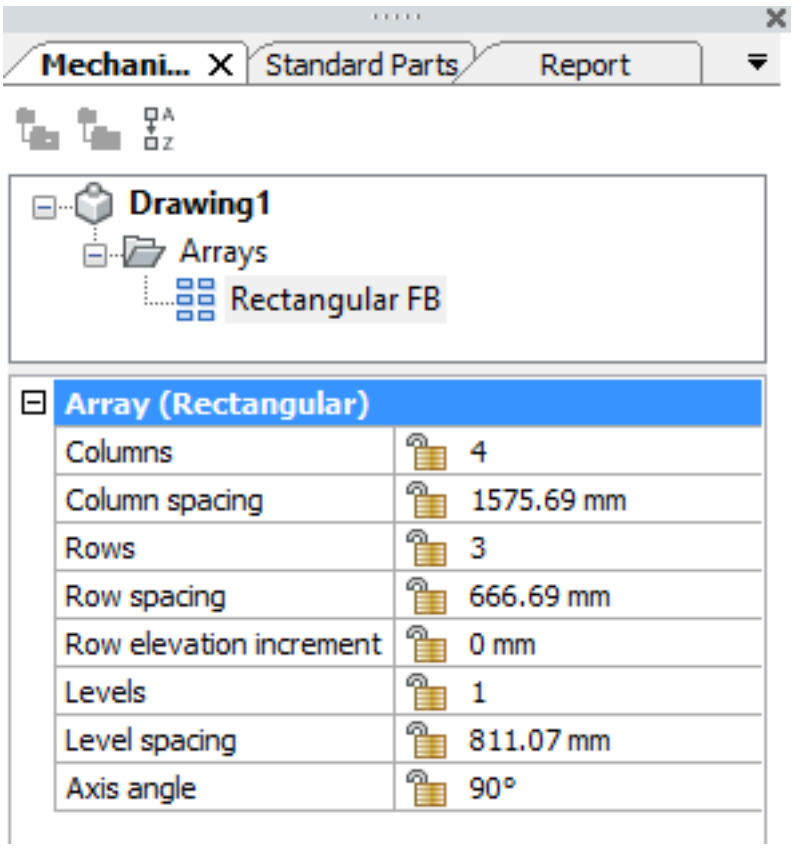

Figure 6.138

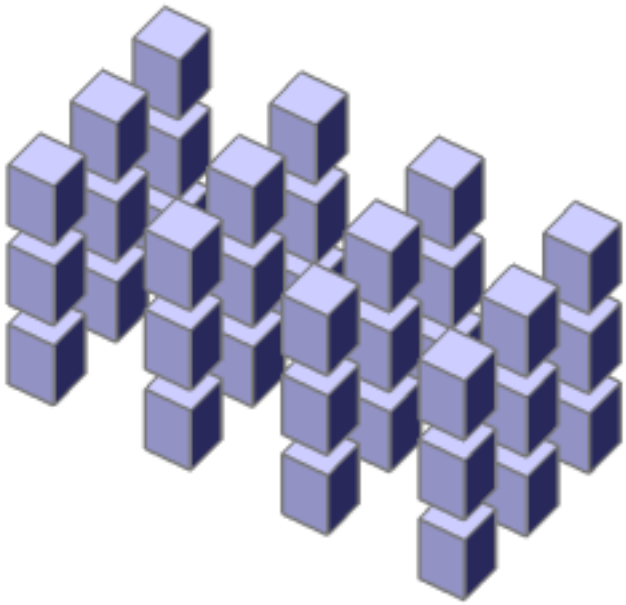

6.4.30 AttachmentsPanelClose

(6.2833 on page 4875) Closes the Attachments panel.

Figure 6.139

Accessing the Command

command bar: **attachmentspanelclose** : **AttachmentsPanelClose** BricsCAD closes the Attachments panel. Re-open it with the AttachmentsPanelOpen command.

Related Commands

AttachmentsPanelOpen (6.4.31) - opens the Attachments panel to control DWG, PDF, image, and point cloud attachments.

6.4.31 AttachmentsPanelOpen

(6.2833 on page 4875) Displays the Attachments panel for managing external references (DWG), raster images,

Figure 6.140

PDF files, and point clouds that are attached to the current drawing.

Accessing the Command

command bar: **attachmentspanelopen** : **attachmentspanelopen** Displays the Attachments panel with a list of files attached to the current drawing, if any. (6.141)

Figure 6.141

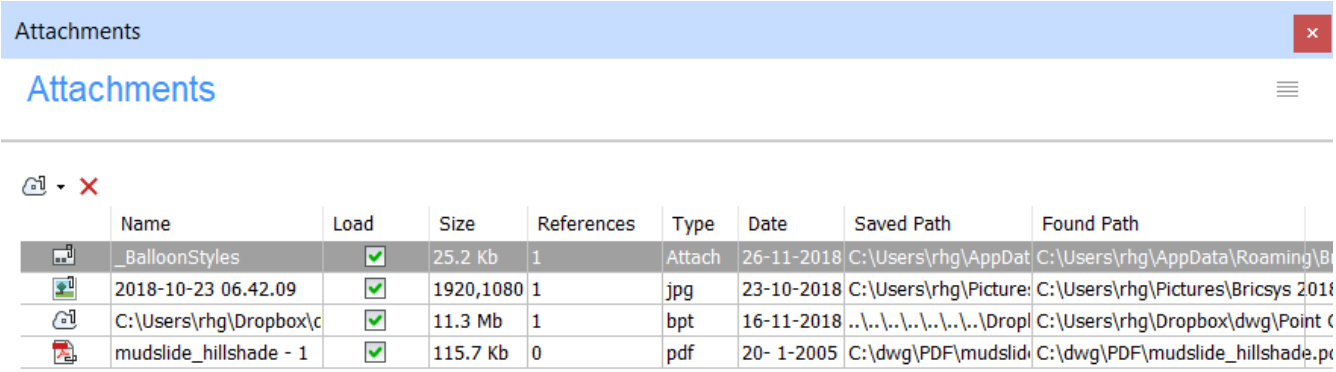

Command Options

Options	Description
Attach DWG	Displays the Open File to Attach dialog box like the -XRef (6.34.9) command
Attach Image	Displays the Select Image File dialog box like the ImageAttach (6.4.30) command
Attach PDF	Displays the Select PDF Underlay File dialog box like the PDFAttach (6.24.14) command
Attach Point Cloud	Displays the Preprocessed Point Cloud Data File dialog box like the PointCloudAttach (6.24.35) command
Detach	Detaches the selected attachment from the drawing
Load	Toggles the display of the attachment in the drawing; turn off to hide the attachment

Procedures

To open or close a panel (1.8.7)

Related Commands

AttachmentsPanelClose (6.4.30) - closes the Attachments panel. ImageAttach (6.34.9) - attaches raster images to the current drawing. PDFAttach (6.24.14) - attaches PDF files to the current drawing. PointCloudAttach (6.24.35) - attaches BPT processed point cloud files to the current drawing. - (6.34.9)XRef (6.4.30) - attaches drawing files to the current drawing.

6.4.32 AttDef

(6.2833 on page 4875) Defines how a block's attributes will be created through a dialog box.

Figure 6.142

Shape Classic Pro Platinum Mechanical BIM

Accessing the Command

command bar: **attdef** aliases: **at**, **ddattdef** menu bar: **Tools | Attributes | Define Attributes** toolbar: **Attributes** | ribbon: **Insert | Blocks | Define Attributes** : **attdef** Displays a dialog box: (6.143) Enter options, and then click

Figure 6.143

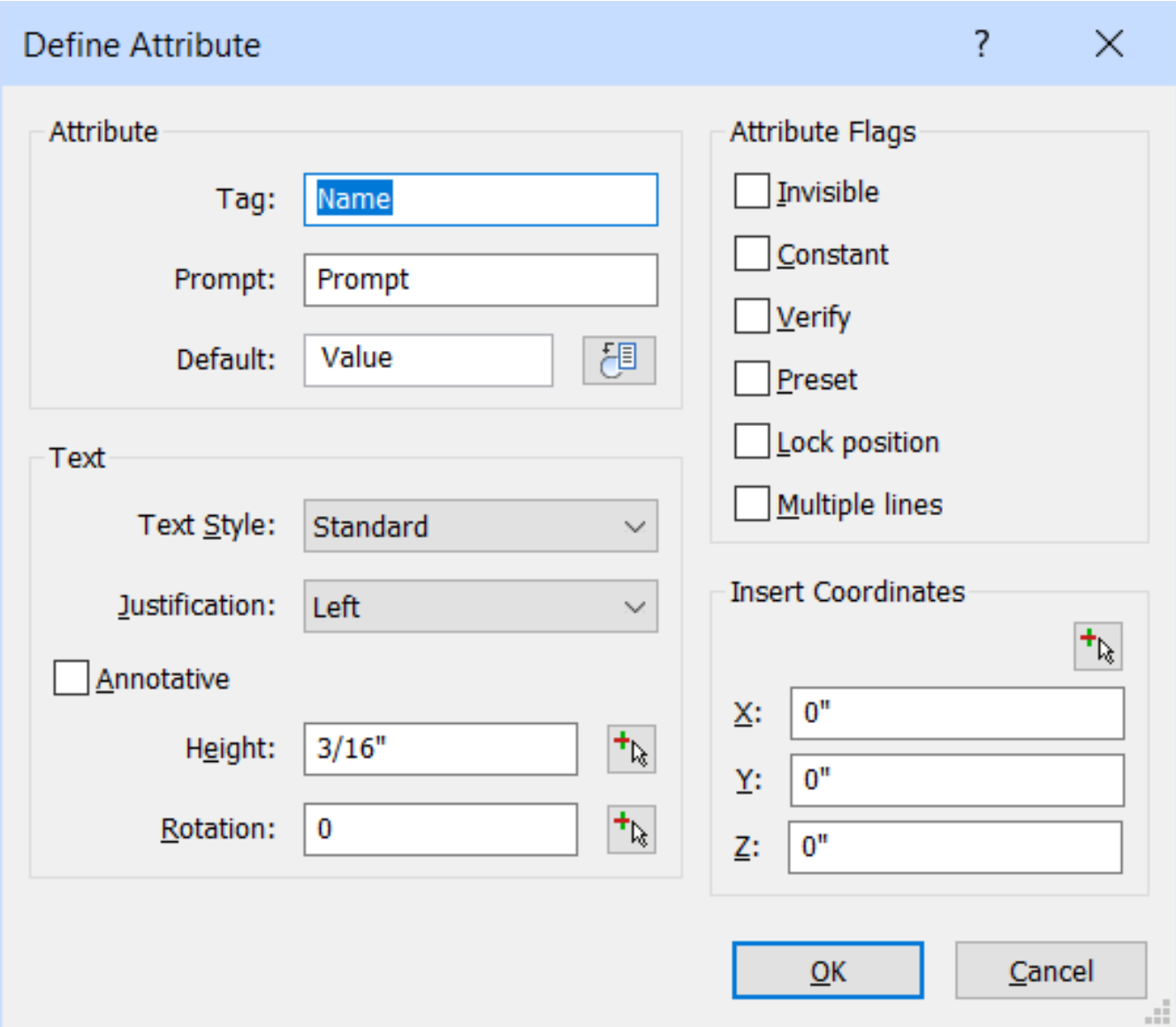

OK. To create and use attributes, follow these steps:

1. Use this command to define attributes.
2. Use the Block (6.6.11) command to combine attributes and symbols into a block.
3. Use the Insert (6.17.13) command to insert the blocks, answering the prompts with data with attributes.

4. When it is necessary to edit the values of the attributes, use the AttEdit (6.4.35) command.
5. To extract attribute values to external data files, use the AttExt (6.4.37) or DataExtraction (6.10.1) commands.

(6.144) You can use the AttDisp (6.4.34) command to toggle the display of attributes in drawings on and off.

Figure 6.144

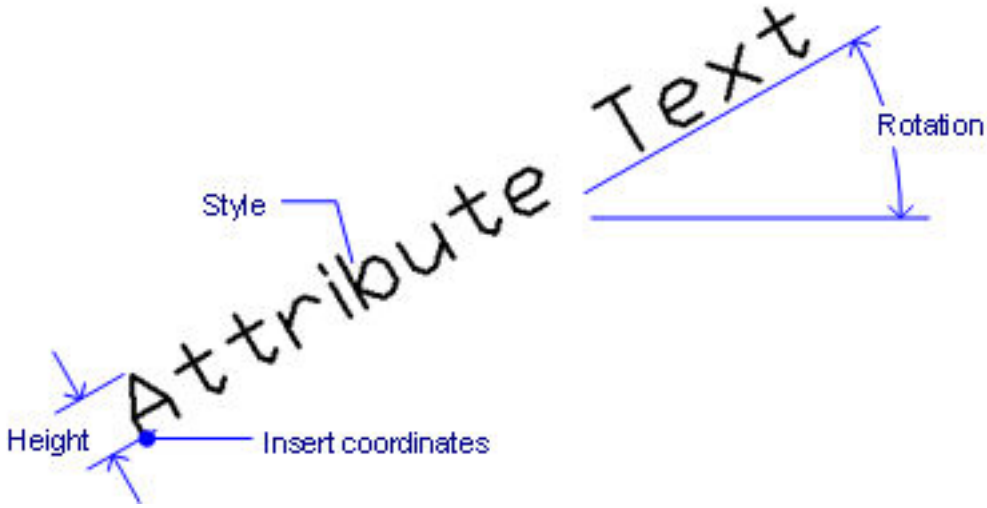

Command Options

Attribute Options	**Description**
Tag	Specifies the name of the attribute; this is the name by which BricsCAD identifies the attribute. You can use up to 255 letters, numbers, and punctuation.
Prompt	Specifies the user prompt; this is displayed at the command prompt when the attribute is later inserted in the drawing. You can leave this field blank; BricsCAD uses the tag as the prompt during attribute insertion.
Default	Specifies the default value; this is displayed in angle brackets, like <360>. As with other defaults, the user need only press Enter to accept this value. Click the **Insert Field** button ( ) to assign a field value to the attribute (see the FIELD (6.14.3) command).

Text Options	**Description**
Text Style	Specifies the text style for the attribute text; choose from one of the styles defined in the drawing. (You can create additional text styles with the **Style (6.27.57)** command.)
Justification	Specifies the justification of the attribute text, such as Center or Fit.
Height	Specifies the height of the attribute text, unless overridden by the text style. Enter a value, or click the button to pick two points in the drawing: 1. Dismisses the dialog box temporarily. 2. Prompts you at the command prompt **Select text height** - enter a value, or pick two points in the drawing

Rotation	Specifies the rotation angle of the rotation text. Enter a value, or click the button to pick two points in the drawing: 1. Dismisses the dialog box temporarily. 2. Prompts you at the command prompt **Select text angle** - enter an angle, or pick two points in the drawing.
Annotative	Sets the Annotative property of the attribute text.

Attribute Flags Options	Description
Invisible	Hides the attributes from view; they are not displayed and not printed. Hidden attributes can, however, be displayed with the **AttDisp (6.4.34)** command.
Constant	Specifies a default value that the user cannot change.
Verify	Forces the user to enter the value a second time; this helps to ensure the value is entered correctly.
Preset	Inserts attributes without prompting the user; the attributes can be changed later with the **AttEdit (6.4.35)** command.
Lock Position	**On** - locks the position of the attribute within the block reference. **Off** - unlocked attributes can be moved relative to the rest of the block using grip editing.
Multiple lines	**On** - allows the use of multiline text **Off** - limits text to a single line When the **Multiple lines** flag is checked, the button (...) displays next to the dimmed **Default** text field. (6.145 on the facing page) When you click the button, the **Define Attribute** dialog box temporarily closes to let you define a multiline text entity. Prompts you: **Specify location of multiline attribute** - specify a point, and then the MTEXT (6.21.34) command launches. Type the text for the attribute, then click the **OK** button on the Text Formatting toolbar to return to the Attribute Definition dialog box.

Insert Coordinates Options	Description
Insert Coordinates	Dismisses the dialog box temporarily, and then prompts you at the command prompt: **Select insertion point** - enter coordinates, or pick a point in the drawing.
X	Specifies the x coordinate of the attribute's insertion point.
Y	Specifies the y coordinate.
Z	Specifies the z coordinate.

Procedures

- Defining attributes (1.22.11)

Related Commands

-AttDef (6.4.33) - defines attributes through the command bar. AttDisp (6.4.34) - toggles the display of attribute text. AttEdit (6.4.35) - edits attribute values and properties. -AttExt (6.4.36) - extracts attributes from drawings to data files through the command bar. AttRedef (6.4.38) - redefines a block and updates associated attributes. AttSync (6.4.40) - synchronizes attribute definitions in all block references of a specified block definition. BattMan (6.6.2) - manages the attributes of a block definition. Block (6.6.11) and -Block (6.6.12) - create blocks from attribute definitions and entities. DataExtraction (6.10.1) - exports entity properties, block attributes and drawing information to a an external file. DdAtte (6.10.14) - edits the values of attributes through a dialog box. EAttEdit (6.13.1) - edits attribute values and most properties. Explode (6.13.14) - reduces attributes to tags. Field (6.14.3) - inserts a field in a multiline text, table cell or attribute. Insert (6.17.13) - inserts blocks and prompts for attribute values through a dialog box. -Insert (6.17.14) - insert blocks and prompts for attribute values through the command bar. InsertAligned (6.17.15) - inserts blocks repeatedly, and inserts mirrored blocks. Properties (6.24.52) - edits attribute values and properties. RefEdit (6.26.13) - edits blocks and attributes in-place.

Figure 6.145

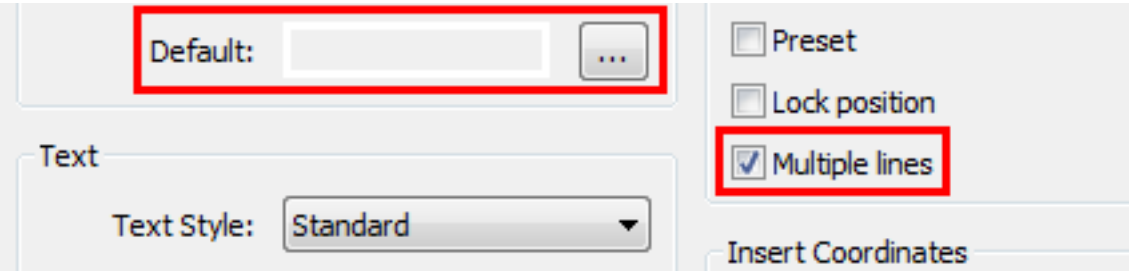

6.4.33 -AttDef

(6.2833 on page 4875) Defines attribute data (used by blocks) at the command prompt. This command is meant

Figure 6.146

Shape Classic Pro Platinum Mechanical BIM

for use by macros, scripts, and LISP routines. To specify attributes with a dialog box, use the **AttDef (6.4.32)** command.

Accessing the Command

command bar: **-attdef** : **-attdef Prompts you in the command bar:** Toggle attribute modes : Constant=Off Invisible=Off Preset=Off Verify=Off Lock position=Off Multiple lines=Off <done>: **(Enter an option, or else press Enter to continue)** Name of attribute: **(Enter a name of up to 255 characters)** Prompt: **(Enter a prompt of up to 255 characters)** Default text: **(Enter a default value of up to 255 characters)** Text: Style/Align/Fit/Center/Middle/Right/Justify/<Start point>: **(Pick a point, or enter an option)** Height of text <0.2000>**: (Enter a value, or else press Enter to accept the default height)** Rotation angle of text <0>: **(Enter a value, or press else Enter to accept the default)** (6.147)

Figure 6.147

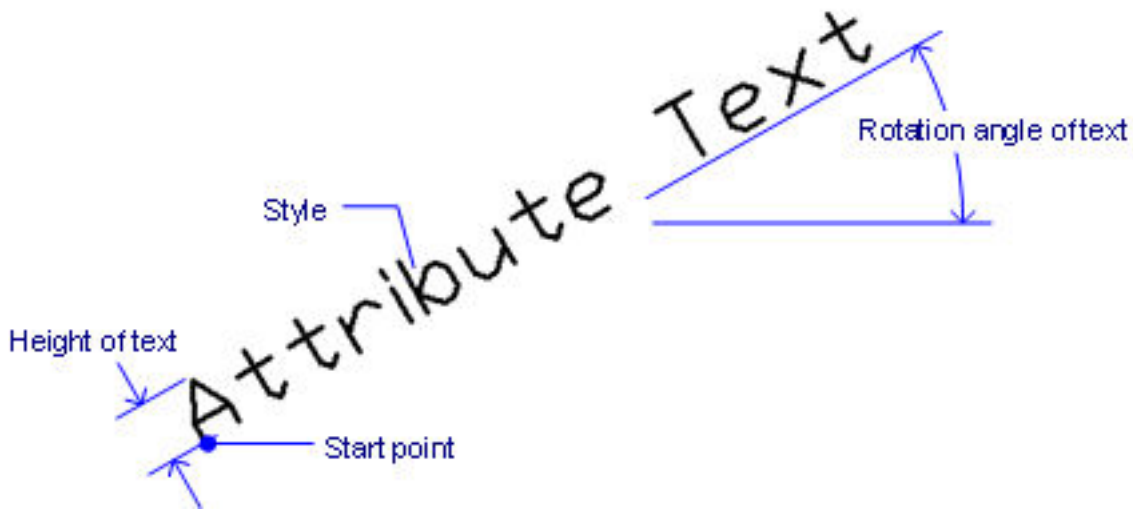

Command Options

Toggle Attribute Modes Options	Description
Constant	Type **C** , then press Enter to toggle the constant mode: • **Off** - users can change the value of the attribute • **On** - users cannot change the value.
Invisible=Off	Type **I** , then press Enter to toggle the invisibility mode: • **Off** - displays the attribute in the drawing • **On** - hides the attribute Invisible attributes are not displayed nor printed, but can be displayed with the AttDisp (6.4.34) command.

Preset=Off	Type **P**, then press Enter to toggle the prest mode: • **Off** - prompts the user to enter values • **On** - inserts attributes automatically, without prompting the user The value of attributes can be changed later with the AttEdit (6.4.35) command.
Verify=Off	Type **V**, then press Enter to toggle the verify mode: • **Off** - user enters the attribute value once • **On**- forces the user to enter the value a second tim to ensure the value is entered correctly
Lock position=Off	Type **L**, then press Enter to toggle the lock-position mode: • **Off** - users can move attributes using grip editing • **On** - locks the position of the attribute within the block reference
Multiple lines=Off	Type **M**, then press Enter to toggle the multiple-lines mode: • **Off** - forces the use only of single-line text • **On** - allows the use uses multiline text

Additional Options	**Description**
Name of attribute	Specifies the tag of the attribute; this is the name by which BricsCAD identifies the attribute. You can use up to 255 letters, numbers, and punctuation.
Prompt	Specifies the user prompt; this is displayed at the command prompt when the attribute is later inserted in the drawing. You can leave this field blank; BricsCAD uses the tag as the prompt during attribute insertion.
Default text	Specifies the default value, which is displayed in angle brackets, such as <360>. As with other defaults, you need need only to press Enter to accept this value. If the **Multiple lines** mode is on, you are prompted: **Next line or <done> - (type the next line of the Mtext, or else press Enter to stop.)**

Text	Specifies the style and justification of the text: • **Style** - specifies the name of the text style; enter the name of a style present in the drawing • **Align** - aligns the text between two points; the text height is adjusted to maintain its aspect ratio • **Fit** - aligns the text between two points; the text height is maintained • **Center** - centers the text's baseline on the pick point • **Middle** - centers the text on the pick point • **Right** - right justifies the text • **Justify** - accesses additional justification options. • **Start point** - left-justifies the text
Height of text	Specifies the height of the attribute text, unless overridden by the text style or justification. Enter a value, or pick two points to indicate the height.
Rotation angle of text	Specifies the rotation angle of the rotation text. Enter a value, or pick two points to indicate the angle relative to the positive x axis.

Related Commands

AttDef (6.4.32) - defines attributes through a dialog box. AttDisp (6.4.34) - toggles the display of attribute text. AttEdit (6.4.35) - edits attribute values and properties. -AttExt (6.4.36) - extracts attributes from drawings to data files through the command bar. Block (6.6.11) and -Block (6.6.12) - create blocks from attribute definitions and entities. DataExtraction (6.10.1) - exports entity properties, block attributes and drawing information to a an external file. EAttEdit (6.13.1) - edits attribute values and most properties. Explode (6.13.14) - reduces attributes to tags. Insert (6.17.13) - inserts blocks and prompts for attribute values through a dialog box. -Insert (6.17.14) - insert blocks and prompts for attribute values through the command bar. InsertAligned (6.17.15) - inserts blocks repeatedly, and inserts mirrored blocks. Properties (6.24.52) - edits attribute values and properties. RefEdit (6.26.13) - edits blocks and attributes in-place.

6.4.34 AttDisp

(6.2833 on page 4875) Toggles the display of attribute text in the drawing, between turn all off, turn all on, or turn

Figure 6.148

on only non-visible ones.

Accessing the Command

command bar: **attdisp** transparent: **'attdisp** alias: **ad** menu bar: **Tools | Attributes | Attribute Display** toolbar: **Attributes |** ribbon: **Insert | Blocks | Attribute Display** : **attdisp Prompts you in the command bar:** Attribute display mode [ON/OFf/Normal] <Normal>: **(Enter an option)** When attributes are off or invisible, they do not display in the drawing and are not plotted.

Command Options

Option	Description
Attribute display mode	Changes the display of attribute values: • **ON** - displays all attributes, including those set to invisible mode by the AttDef (6.4.32) command • **OFF** - hides all attributes • **Normal** - displays attributes, except those set to invisible mode

Related Commands

AttDef (6.4.32) - defines attributes through a dialog box. -AttDef (6.4.33) - defines attributes through the command bar. AttRedef (6.4.38) - redefines a block and updates associated attributes. AttSync (6.4.40) - synchronizes attribute definitions in all block references of a specified block definition. BattMan (6.6.2) - manages the attributes of a block definition. DataExtraction (6.10.1) - exports entity properties, block attributes and drawing information to a an external file. Insert (6.17.13) - inserts blocks and prompts for attribute values through a dialog box. -Insert (6.17.14) - insert blocks and prompts for attribute values through the command bar. Properties (6.24.52) - edits attribute values and properties. RefEdit (6.26.13) - edits blocks and attributes in-place.

6.4.35 AttEdit

(6.2833 on page 4875) Edits the values and properties of attributes. This command is meant for editing attributes

Figure 6.149

Shape Classic Pro Platinum Mechanical BIM

globally with macros, scripts, and LISP routines. For editing individual attributes, it is easier to use the dialog box of the EAttEdit (6.13.1) command.

Accessing the Command

command bar: **attedit** alias: **-ate** menu bar: **Tools | Attributes | Edit Attributes** toolbar: **Attributes |** ribbon: **Insert | Blocks | Edit Attributes** : **attedit Prompts you in the command bar:** Edit attributes one at a time? [Yes/No] <Yes>: **(Enter Y or N)**

- Y (yes) - edits attributes one at a time; allows changes to values and properties
- N (no) - edits attributes globally; allows changes to values only

As you change the attribute text, the program previews them: (6.150) **To edit the values and all properties of**

Figure 6.150

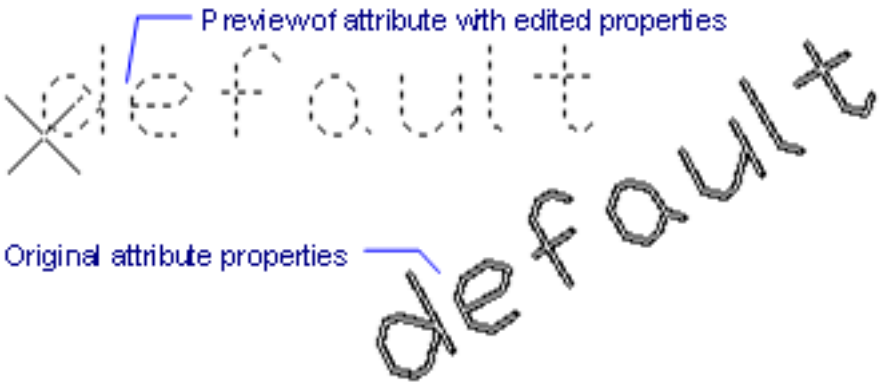

attribute text one attribute at a time: Edit attributes one at a time? <Y> **(Press Enter to edit them one at a time)** Edit attributes of which blocks? <*>: **(Press Enter for all, or else specify the names of specific block)** Edit attributes with these names <*>: **(Press Enter for all, or else specify the individual attribute tag names)** Edit attributes with this text <*>: **(Press Enter for all, or else specify specific attribute values)** Select attributes: **(Select one or more attributes)** Entities in set: 1 Select attributes: **(Press Enter to end entity selection)** 1 attributes were selected. [Position/Angle/Text/Style/Color/Height/Layer/Next/pRev/Quit]<Next>: **(Enter an option, or else press Enter to exit the command) To edit the values of all attributes:** Edit attributes one at a time? <Y>: **(Type N) Global edit of attribute values.** Edit only attributes visible on screen? <Y> **(Type Y or N)** Edit attributes of which blocks? <*>: **(Press Enter for all, or else specify the specific names of blocks)** Edit attributes with these names <*>: **(Press Enter for all, or else specify specific attribute names)** Edit attributes with this text <*>: **(Press Enter for all, or else specify the value)** Select attributes: **(Select one or more attributes)** Entities in set: 1 Select attributes: **(Press Enter to end entity selection)** 1 attributes were selected. Text to change: **(Enter the name of the attribute value you wish to edit)** New text: **(Enter the new value)**

Command Options

Option	Description
Edit attributes of which blocks	Specifies the names of blocks; you can use wildcards to specify similarly named blocks: • * refers to all characters in the block's name • ? refers to individual characters

Edit attributes with these names	Specifies the names of attributes. You can use wildcards to specify similarly named tags.
Edit attributes with this text	Specifies the values of attributes. You can use wildcards to specify similarly named values.
Select attributes	Chooses the attributes to edit.
Position	Moves the attribute's insertion point: **Enter text insertion point** - **(pick a new point, or enter coordinates.)**
Angle	Changes the rotation angle of the attribute text. Prompts you: **New rotation angle <0>** - **(enter a new angle, or pick two points to specify the angle.)**
Text	Changes the value of the attribute. Prompts you: **[Change/Replace]<Replace>** - **(type C or R)**: • **Change** - searches and replaces text. • **Replace** - new attribute text replaces the text of the currently selected attribute.
Style	Changes the text style of the attribute; the style name must exist in the drawing. (Use the Style (6.27.57) command to create or edit text styles.) **New text style or ENTER for no change <Standard>** - **(enter a different style name, or else press Enter to keep the style.)**
Color	Changes the color of the attribute text: **New color <BYLAYER>** - **(enter a different color name or number.)**
Height	Change the height of the attribute text: **New text height <0.2>** - **(enter a different text height, pick two points in the drawing, or else press Enter to keep the height.)**
Layer	Changes the layer of the attribute; the layer name must exist in the drawing. (Use the Layer command to create layers.) **New layer or ENTER for no change <0>** - **(enter a different layer name, or else press Enter to keep the layer.)**
Next	Goes to the next attribute; if there are no more attributes to edit, exits the command.
pRev	Goes to the previous attribute, if any.
Edit only attributes visible on screen	Determines which group of attributes to edit: • **Y** (yes) - edits only attributes visible in the current viewport. • **N** (no) - edits all attributes in the drawing.
Text to change	Specifies the attribute value to change.
New text	Specifies the replacement value.
Quit	Exits the command.

Related Commands

AttDef (6.4.32) - defines attributes through a dialog box. -AttDef (6.4.33) - defines attributes through the command bar. AttDisp (6.4.34) - toggles the display of attribute text. AttRedef (6.4.38) - redefines a block and updates associated attributes. AttSync (6.4.40) - synchronizes attribute definitions in all block references of a specified block definition. BattMan (6.6.2) - manages the attributes of a block definition. Block (6.6.11) and -Block (6.6.12) - create blocks from attribute definitions and entities. DataExtraction (6.10.1) - exports entity properties, block attributes and drawing information to a an external file. DdAtte (6.10.14) - edits the values of attributes through a dialog box. EAttEdit (6.13.1) - edits attribute values and most properties. Explode (6.13.14) - reduces attributes to tags. Insert (6.17.13) - inserts blocks and prompts for attribute values through a dialog box. -Insert (6.17.14) - insert blocks and prompts for attribute values through the command bar. Properties (6.24.52) - edits attribute values and properties. RefEdit (6.26.13) - edits blocks and attributes in-place.

6.4.36 -AttExt

(7.3 on page 4931) Copies data from attributes to a text file via the command line.

Figure 6.151

Shape Classic Pro Platinum Mechanical BIM

Accessing the Command

command bar: **-attext** alias: **-at** The template **.txt** file must exist before this command is used. See the AttExt (6.4.37) command for the format of this file. : **-attext You prompted:** Select Entities or extract attributes as [Entities/Dxf/Cdf/Sdf] <CDF>: **(Enter an option or press Enter.)** BricsCAD displays the Attribute Extract Template File dialog box. Choose a template **.txt** file, and then click **Open**. (6.152) BricsCAD displays the Attribute Extract

Figure 6.152

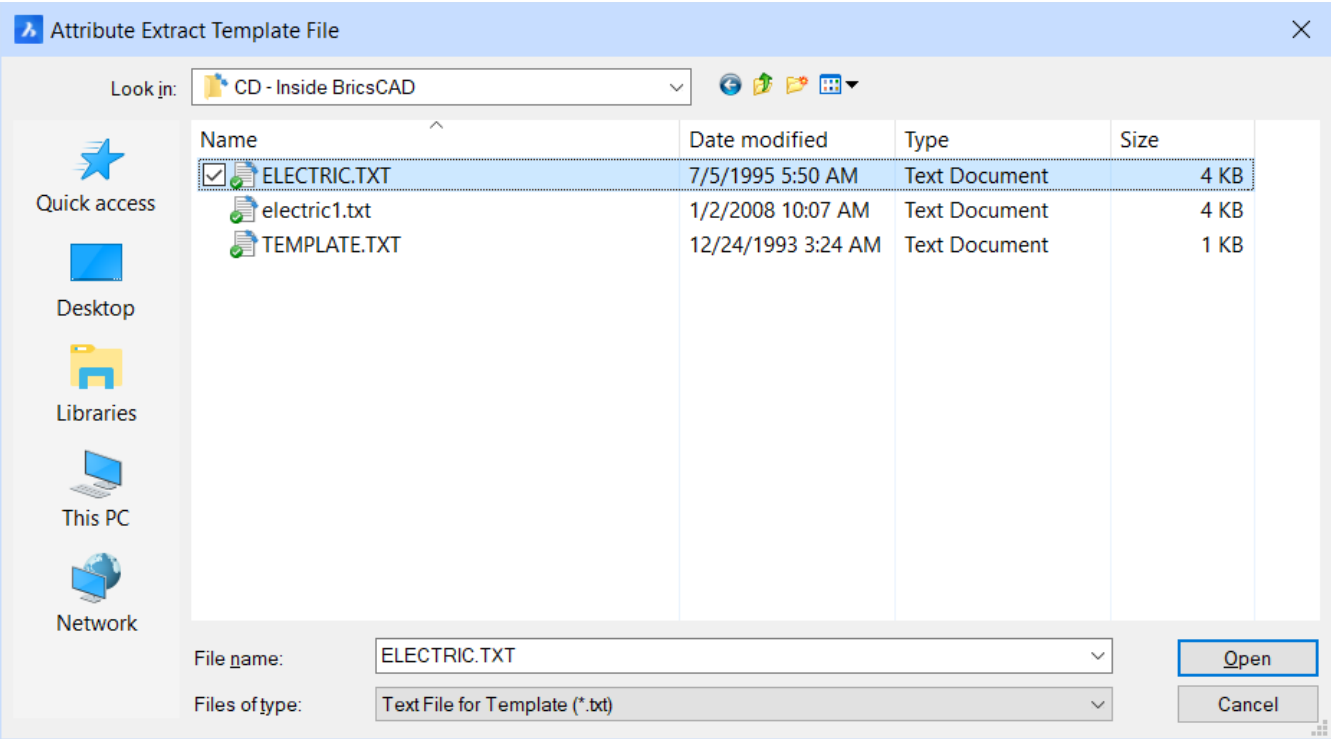

Output File dialog box. Specify a file name, and then click **Save**. (6.153 on the facing page) The attribute values and other data are extracted, and saved to the output file. BricsCAD then reports the number extracted: **15 records extracted.** If you select blocks without attributes and non-block entities, BricsCAD ignores them. If you ignore this option by entering DXF, SDF, or CDF directly, then BricsCAD selects all attributes in the drawing.

Figure 6.153

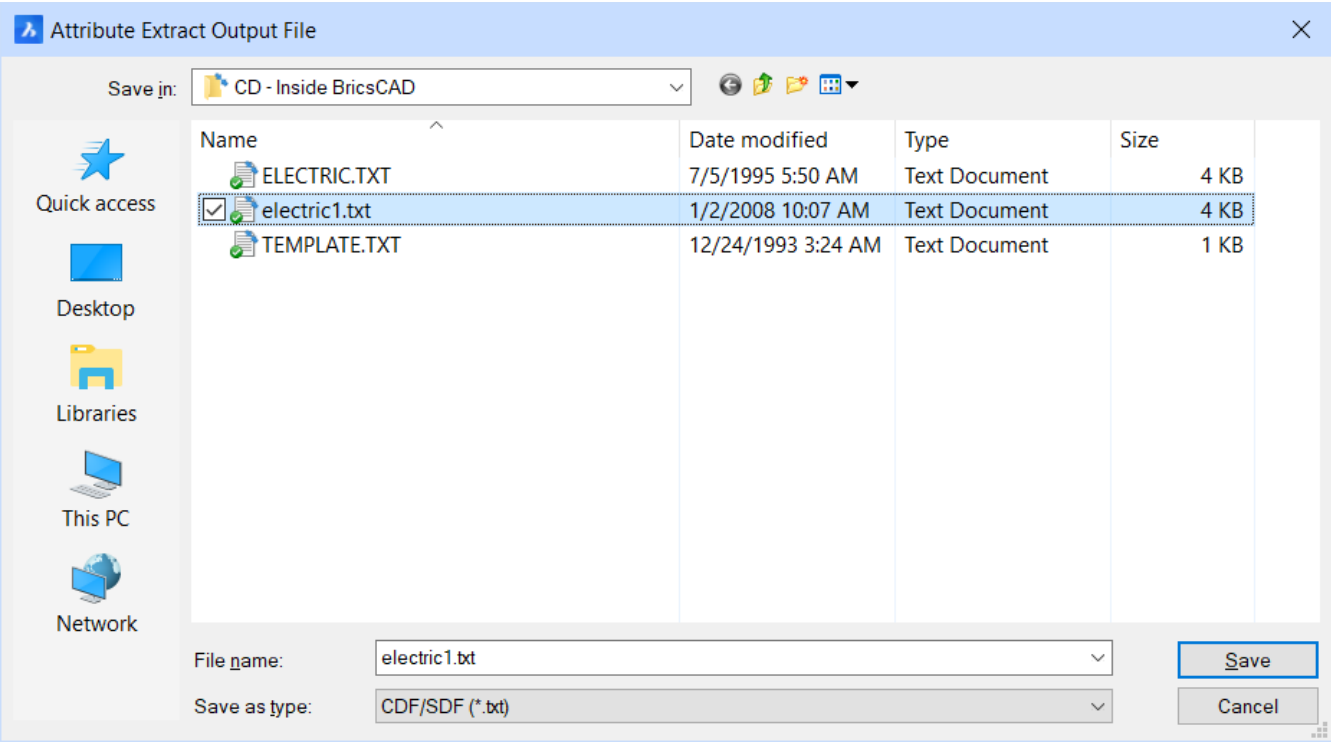

Command Options

Option	Description
Select Entities	Prompts you to select entities. Enter E for the following prompts: **Select entities - (choose one or more blocks with attributes)**. **Select entities - (press Enter to continue the command)**. If you ignore this option by entering DXF, SDF, or CDF directly, then BricsCAD selects all attributes in the drawing.
Extract attributes as: DXF/CDF/SDF	Specifies the data format: • **DXF** - exports the attribute values in a partial DXF format; this format is meant for use with other computer programs that can read .dxx files (DXf eXtraction). • **CDF** - exports the attributes with commas separating values; this format is meant for use with spreadsheets and databases. • **SDF** - exports the attributes in fixed-width format; this format is meant for use in word processors.

Related Commands

AttDef (6.4.32) - defines attributes through a dialog box. -AttDef (6.4.33) - defines attributes through the command bar. AttDisp (6.4.34) - toggles the display of attribute text. AttEdit (6.4.35) - edits attribute values and properties. AttExt (6.4.37) - (deprecated) extracts attributes from drawings to data files through a dialog box. AttRedef (6.4.38) - redefines a block and updates associated attributes. AttSync (6.4.40) - synchronizes attribute definitions in all block references of a specified block definition. BattMan (6.6.2) - manages the attributes of a block definition. Block (6.6.11) and -Block (6.6.12) - create blocks from attribute definitions and entities. DataExtraction (6.10.1) - exports entity properties, block attributes and drawing information to a an external file. EAttEdit (6.13.1) - edits attribute values and most properties. Explode (6.13.14) - reduces attributes to tags. Insert (6.17.13) - inserts blocks and prompts for attribute values through a dialog box. -Insert (6.17.14) - insert blocks and prompts for attribute values through the command bar. Properties (6.24.52) - edits attribute values and properties. RefEdit (6.26.13) - edits blocks and attributes in-place.

6.4.37 AttExt

(6.2833 on page 4875) Copies data from attributes to a text file via a dialog box. Deprecated: use instead the

Figure 6.154

DataExtraction (6.10.1) command.

Accessing the Command

command bar: **attext** aliases: **ax, ddattext** menu: **Tools | Attributes | Extract Attributes** toolbar: **Tools | Attributes |** ribbon: **Insert | Blocks | Extract Attributes** : **attext** Displays a dialog box: (6.155) Enter options, and

Figure 6.155

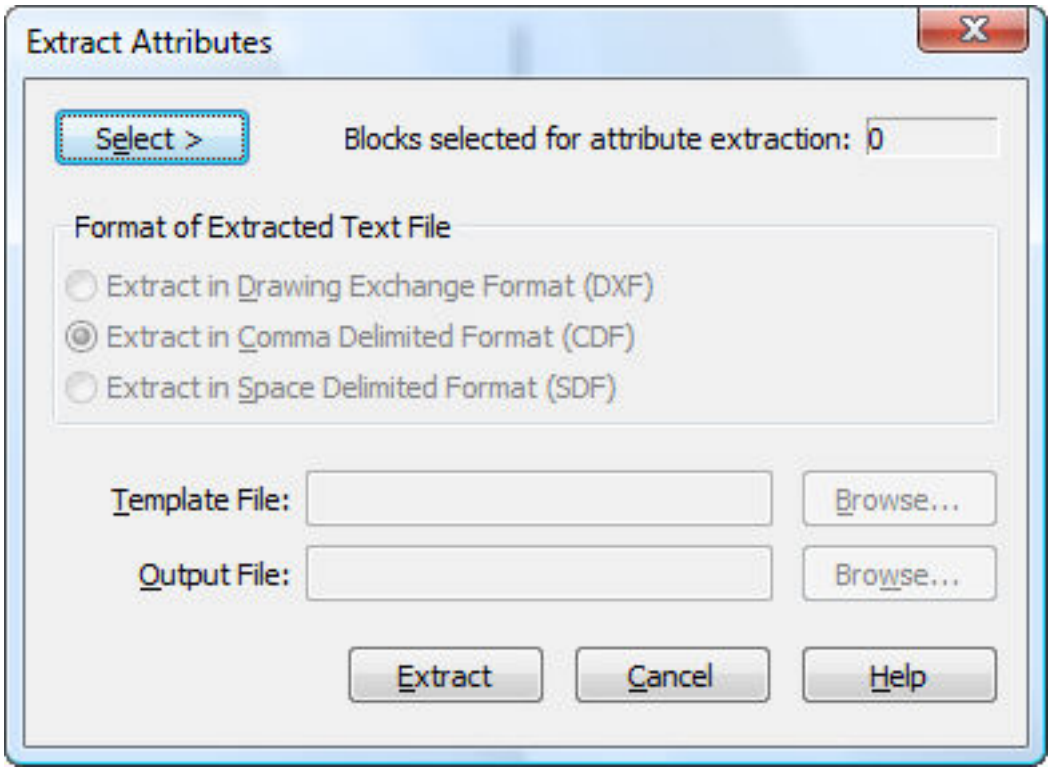

then click **Extract** . If you select blocks without attributes and non-block entities, BricsCAD ignores them. The template file determines which attributes are extracted and the format of related data. For example, a **template.txt** file contains the following fields: BL:NAME C008000 BL:NUMBER N003000 PRODUCT C016000 BL:X N016004 BL:Y N016004 This means that the AttExt command will extract the following values:

- BL:NAME C008000 - Name of the block formatted to 8 characters.
- BL:NUMBER N003000 - Count (number) of the block, formatted to a 3-digit number.
- PRODUCT C016000 - Values of the attribute with the "Product" tag, formatted to 16 characters.
- BL:X N016004 and BL:Y N016004 - The x and y coordinates of the block's insertion point, formatted to 16 digits, including 4 decimal places.

The table below lists all available data extraction parameters. The table uses the follow codes: C = indicates alphanumeric field N = indicates numeric field fff = indicates width of field, in characters (max = 999) ddd = indicates number of decimal places (max = 999) 0 = indicates zero.

Data	Format
Attribute tag (numeric)	Nfffddd
Attribute tag (alphanumeric)	Cfff000
Block name	BL:NAME Cfff000

Block counter	BL:NUMBER Nfff000
Block handle (identifier)	BL:HANDLE Cfff000
Block's layer name	BL:LAYER Cfff000
Block nesting level	BL:LEVEL Nfff000
Block insertion, x coordinate	BL:X Nfffddd
Block insertion, y coordinate	BL:Y Nfffddd
Block insertion, z coordinate	BL:Z Nfffddd
Block's rotation angle	BL:ORIENT Nfffddd
Block's x scale factor	BL:XSCALE Nfffddd
Block's y scale factor	BL:YSCALE Nfffddd
Block's z scale factor	BL:ZSCALE Nfffddd
Block's x extrusion direction	BL:XEXTRUDE Nfffddd
Block's y extrusion direction	BL:YEXTRUDE Nfffddd
Block's z extrusion direction	BL:ZEXTRUDE Nfffddd

Command Options

Option	Description
Select	Dismisses the dialog box temporarily so that you can select blocks with attributes: **Select entities - (choose one or more blocks with attributes.) Select entities - (press Enter to return to the dialog box.)**
Extract in Drawing Exchange Format (DXF)	Exports the attribute values in DXF format as .dxx files. This format is meant for use with other computer programs that can read .dxf files.
Extract in Comma Delimited Format (CDF)	Exports the attributes with commas separating values. This format is meant for use with spreadsheets and databases.
Extract in Space Delimited Format (SDF)	Exports the attributes in fixed-width format. This format is meant for use in word processors.
Template File	Specifies the name of the .txt template file. The file must exist before this command is used.
Browse	1. Displays the Attribute Extract Template File dialog box. Choose a file. 2. Click **Open**.
Output File	Specifies the name of the output file,
Browse	1. Displays the Attribute Extract Template File dialog box. Specify a file name. 2. Click **Save**.
Extract	Exports the attribute values to the output file.

Procedures

- Extracting attribute information (1.22.16)

Related Commands

AttDef (6.4.32) - defines attributes through a dialog box. -AttDef (6.4.33) - defines attributes through the command bar. AttDisp (6.4.34) - toggles the display of attribute text. AttEdit (6.4.35) - edits attribute values and properties. -AttExt (6.4.36) - extracts attributes from drawings to data files through the command bar. AttRedef (6.4.38) - redefines a block and updates associated attributes. AttSync (6.4.40) - synchronizes attribute definitions in all block references of a specified block definition. BattMan (6.6.2) - manages the attributes of a block definition. Block (6.6.11) and -Block (6.6.12) - create blocks from attribute definitions and entities. DataExtraction (6.10.1) - exports entity properties, block attributes and drawing information to a an external file. EAttEdit (6.13.1) - edits attribute values and most properties. Explode (6.13.14) - reduces attributes to tags. Insert (6.17.13) - inserts blocks and prompts for attribute values through a dialog box. -Insert (6.17.14) - insert blocks and prompts for attribute values through the command bar. Properties (6.24.52) - edits attribute values and properties. RefEdit (6.26.13) - edits blocks and attributes in-place.

6.4.38 AttRedef

(6.2833 on page 4875) Redefines a block and updates associated attributes.

Figure 6.156

Accessing the Command

command bar: **attredef** menu bar: **Tools | Attributes | Redefine Attribute Block** : **attredef Prompts you in the command bar:** Enter name of block you wish to redefine: **(Type the name of an existing block)** Select entities for block: **(Select entities and attributes to be included in the block definition)** Select entities for block: **(Select more entities, or else press Enter to stop selecting entities)** Specify new base point: **(Specify the origin point of the block)** The following rules apply to existing block references:

- New attributes use default values.
- Values of old attributes that are included in the new block definition are preserved.
- Old attributes that are not included in the new block definition are deleted.
- Format or property changes made with the ATTEDIT (6.4.35) or EATTEDIT (6.13.1) commands are removed.
- Extended data associated with the block are deleted.

Command Options

Option	Description
Enter name of block you wish to redefine	Specify the name of a block
Select entities for block	Select entities (and optionally the attributes) that should become part of the block
Specify new base point	Pick a point or enter coordinates

Related Commands

AttDef (6.4.32) - defines attributes through a dialog box. -AttDef (6.4.33) - defines attributes through the command bar. AttDisp (6.4.34) - toggles the display of attribute text. AttEdit (6.4.35) - edits attribute values and properties. -AttExt (6.4.36) - extracts attributes from drawings to data files through the command bar. AttSync (6.4.40) - synchronizes attribute definitions in all block references of a specified block definition. BattMan (6.6.2) - manages the attributes of a block definition. Block (6.6.11) and -Block (6.6.12) - create blocks from attribute definitions and entities. DataExtraction (6.10.1) - exports entity properties, block attributes and drawing information to a an external file. EAttEdit (6.13.1) - edits attribute values and most properties. Explode (6.13.14) - reduces attributes to tags. Insert (6.17.13) - inserts blocks and prompts for attribute values through a dialog box. -Insert (6.17.14) - insert blocks and prompts for attribute values through the command bar. InsertAligned (6.17.15) - inserts blocks repeatedly, and inserts mirrored blocks. Properties (6.24.52) - edits attribute values and properties.

6.4.39 Audit

(7.3 on page 4931) Repairs drawings that are open.

Figure 6.157

Accessing the Command

command bar: **audit** transparent: **'audit** menu bar: **File | Drawing Utilities | Audit** ribbon: **Home | File | Audit** : **comandName Prompts you in the command bar:** Fix any errors detected? [Yes/No] <No>: **(Type Y or N)** 55 objects audited Total errors found during audit 0, fixed 0

Command Options

Option	Description
Yes	Fixes errors, if BricsCAD finds any.
No	Searches for errors in the drawing database, but does not repair them.

Procedures

- To analyze the integrity of the current drawing (1.12.9)
- To repair a drawing (**??**)

Related Commands

ProxyInfo (6.24.58) - displays a information about proxy entities, contained in the current drawing, in a dialog box. Recover (6.26.3) - recovers damaged drawings. RecoverAll (6.26.4) - recovers a drawing with all nested XRef drawings, each drawing is saved with .BAK copy and .ADT report.

6.4.40 AttSync

(6.2833 on page 4875) Synchronizes attribute definitions in all block references of a specified block definition.

Figure 6.158

Accessing the Command

command bar: **attsync** menu bar: **Tools | Attributes | Synchronize Attributes** : **attsync Prompts you in the command bar:** Enter an option [Select/Name/?]<Select>: **(Press Enter or choose an option)** Select a block: **(Select a block in the drawing)** ATTSYNC block? [Yes/No]<Yes>: **(Press Enter to synchronize all instances of the selected block)**

Command Options

Option	Description
Select	Selects the block whose attributes should be used as the template for synchronizing other blocks. Prompts you: **Select a block** - **(select a block in the drawing; skips the next prompt).**
Name	Selects the block definition to be synchronized. Prompts you: **Enter name of block to sync or ? to list attributed blocks** - **(type the name of a block containing attributes, or enter ? to display a list block names that contain attributes in the current drawing).**
Select a block	This prompt appears when you start with the Name option; it mimics the Select option.
ATTSYNC block?	Synchronizes attributes in the specified blocks: **Yes** - synchronizes attributes in the block **No** - does not synchronize the block

Related Commands

AttDef (6.4.32) - defines attributes through a dialog box. -AttDef (6.4.33) - defines attributes through the command bar. A (6.4.34)ttDisp (6.4.34) - toggles the display of attribute text. AttEdit (6.4.35) - edits attribute values and properties. -AttExt (6.4.36) - extracts attributes from drawings to data files through the command bar. AttRedef (6.4.38) - redefines a block and updates associated attributes. BattMan (6.6.2) - manages the attributes of a block definition. Block (6.6.11) and -Block (6.6.12) - create blocks from attribute definitions and entities. DataExtraction (6.10.1) - exports entity properties, block attributes and drawing information to a an external file. EAttEdit (6.13.1) - edits attribute values and most properties. Explode (6.13.14) - reduces attributes to tags. Insert (6.17.13) - inserts blocks and prompts for attribute values through a dialog box. -Insert (6.17.14) - insert blocks and prompts for attribute values through the command bar. InsertAligned (6.17.15) - inserts blocks repeatedly, and inserts mirrored blocks. Properties (6.24.52) - edits attribute values and properties.

6.4.41 AutoComplete

(6.2833 on page 4875) Specifies how the auto-complete function works in the command bar.

Figure 6.159

Accessing the Command

command bar: **autocomplete** transparent: **'autocomplete** context menu: **Right-click the command bar** : **autocomplete** Prompts you in the command bar: Enter an automatic completion option [Append/List/System variables/Delay/ON/OFf] <ON>: **(Choose an option.)** The auto-complete options are saved in the AutoCompleteMode system variable. Alternatively, you can right-click the command bar, and then choose options from the AutoComplete item in the context menu. (6.160)

Figure 6.160

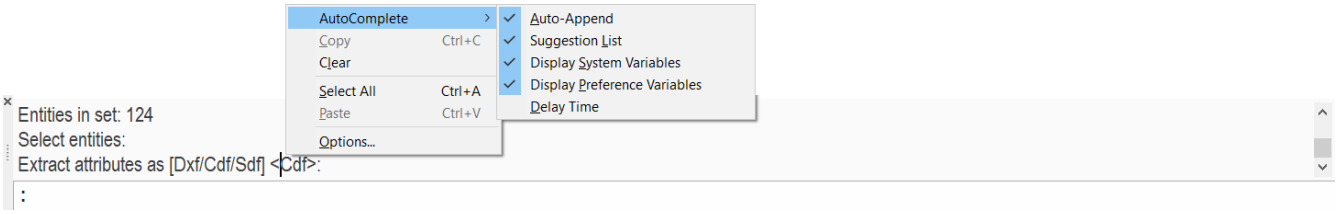

Command Options

Option	Description
Append	Prompts you: **Automatically append suggestions as you type? [Yes/No] <Yes> - (enter Y or N)**: • **Yes** - automatically completes the command as you type • **No** - does not complete the command
List	Prompts you: **Display a list of suggestions? [Yes/No] <Yes>** - **(enter Y or N)**: • **Yes** - display a list of command name and other suggestions • **No** - do not display suggestions
System variables	Prompts you: **Include system variables in suggestions? [Yes/No] <Yes>** - **(enter Y or N)**: • **Yes - includes system variables and user preferences in the list of suggestions** • **No** - does not include system variables; leaving out variables helps declutter the list
Delay	Specifies the delay time before the list of suggestions displays. Prompts you: **Specify the delay time in seconds <0.50> - (type the desired delay time, and then press Enter).**
ON	Switches on auto-complete mode.
OFF	Switches off auto-complete mode.

Procedures

- Using autocomplete in the command bar (1.8.2)

Related Commands

Commands - lists the names of commands used by the program Settings - controls the values of variables through a dialog box SetVar - controls and lists variables at the command line

6.5 Ai

6.5.1 Ai_CircTan

(6.2833 on page 4875) Draws a circle tangent to three entities.

Figure 6.161

Shape Classic Pro Platinum Mechanical BIM

Accessing the Command

command bar: **ai_circtan** transparent: **'ai_circtan** : **ai_circtan Prompts you in the command bar:** Enter Tangent spec: **(Select a line, circle, arc, polyline segment, xline or ray)** Enter second Tangent spec: **(Select a line, circle, arc, polyline segment, xline or ray)** Enter third Tangent spec: **(Select a line, circle, arc, polyline segment, xline or ray)** ===ERROR WITH DOWNLOADED IMAGE===

Tutorial: Click here (1.15.1) to watch

Command Options

Option	Description
Enter Tangent spec	Select one of the following entities: • Line • Polyline segment • Polyarc • Circle • Arc • Xine • Ray When the entity is ineligible, the program responds, "No tangent found for selected point."
Enter second Tangent spec	Select a second entity
Enter third Tangent spec	Select a third entity

Related Commands

Circle (6.9.21) - draws circles by several methods.

6.5.2 AiDimFlipArrow

(6.2833 on page 4875) Flips individual arrows of a dimension.

Figure 6.162

Shape Classic Pro Platinum Mechanical BIM

Accessing the Command

command bar: **aidimfliparrow** menu: **Dimension | Flip dimension arrowhead** toolbar: **Dimensions |** : **aidimfliparrow Prompts you in the command bar:** Select entities: **(Click the extension or dimension line nearest to the dimension arrow you want to flip)** (6.163) The arrow flips to the other side of the extension line. (6.164)

Figure 6.163

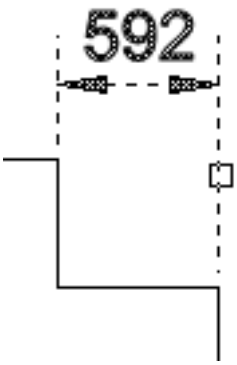

Figure 6.164

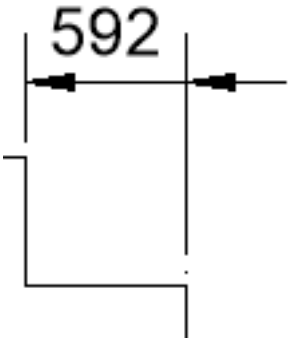

Command Options

Option	Description
Select entities:	Click the extension line of the dimension arrow you want to flip. Even though the prompt is plural (entities), this command flips only one arrowhead at a time. It flips the one closest to the pick point along the dimension or extension line.

Related Commands

DimLinear (6.11.14) - places linear dimensions in drawings: horizontal, vertical, and rotated. DimAligned (6.11.3) - places aligned dimensions. DimDiameter (6.11.10) - places diameter dimensions. DimRadius (6.11.17) - places radius dimensions. DimAngular (6.11.4) - places angular dimensions. DimEdit (6.11.12) - changes the wording and angle of dimension text; changes the angle of extension lines.

6.5.3 Ai_Box

(6.2833 on page 4875) Draws 3D boxes from polyface meshes.

Figure 6.165

Shape Classic Pro Platinum Mechanical BIM

Accessing the Command

command bar: **ai_box** menu bar: **Model | Meshes | Box** toolbar: **Meshes |** ribbon: **Model | Meshes | Box** : **ai_box Prompts you in the command bar:** Corner of box <0,0,0>: **(Pick a point, or enter coordinates)** Length of side of box: **(Pick a point, or enter a length)** Set width of box or [Cube]: **(Pick a point, enter a width, or type C)** Height of box: **(Enter a height)** Rotation angle for box <0>: **(Enter a rotation angle, or press Enter for none)** (6.166)

Figure 6.166

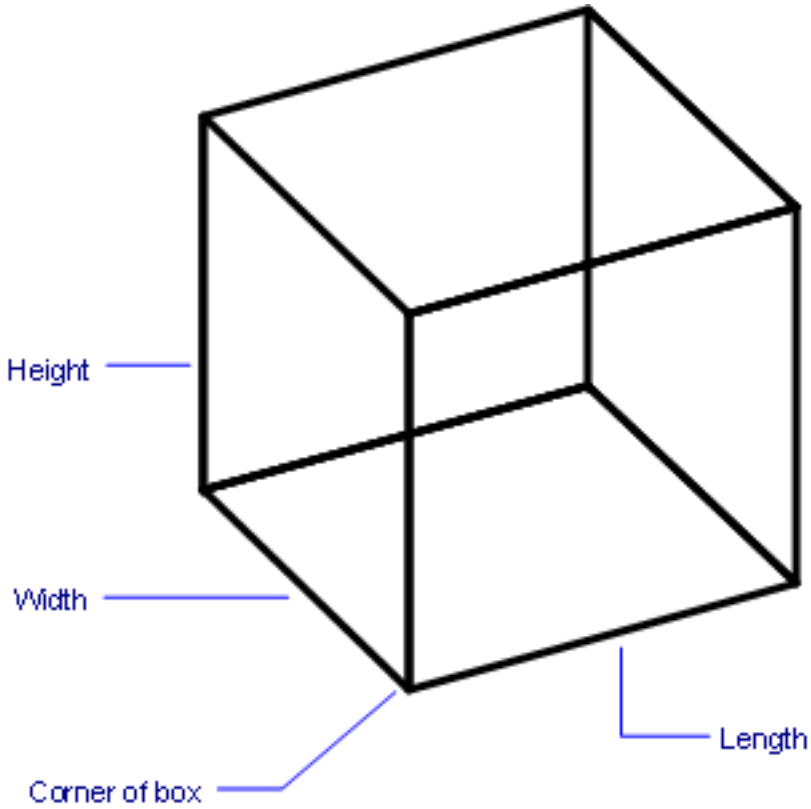

Command Options

Option	Description
Corner of box	Specifies the lower-left corner of the box.
Length of side of box	Specifies the length of one side, along the positive x-direction.
Width of box	Specifies the width of one side, along the positive y-direction.
Height of box	Specifies the height of one side, along the positive z-direction.
Rotation angle for box	Specifies the counterclockwise rotation angle about the corner (initial pick point).

Cube	Draws a box with all sides of equal length.

Grips Editing

Mesh-formed boxes can be edited directly through grips:

1. Select the box. Notice that it has several grips.
2. Drag a grip to stretch the adjacent faces.

(6.167 on the facing page)

Figure 6.167

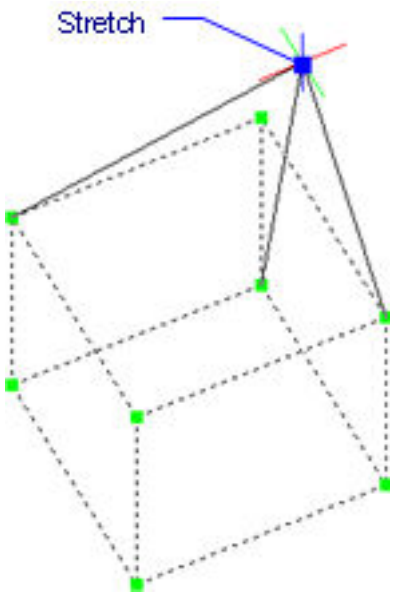

Related Commands

Ai_Cone (6.5.4) - draws 3D cones as mesh surfaces. Ai_Cylinder (6.5.5) - draws 3D cylinders as mesh surfaces. Ai_Dish (6.5.7) - draws 3D dishes as mesh surfaces. Ai_Dome (6.5.8) - draws 3D domes as mesh surfaces. EdgeSurf (6.13.2) - draws edge surfaces as mesh surfaces. Ai_Pyramid (6.5.10) - draws 3D pyramids as mesh surfaces. RevSurf (6.26.32) - draws revolved surfaces as mesh surfaces. RuleSurf (6.26.49) - draws ruled surfaces as mesh surfaces. Ai_Sphere (6.5.13) - draws 3D spheres as mesh surfaces. TabSurf (6.29.8) - draws tabulated surfaces as mesh surfaces. Ai_Torus (6.5.15) - draws 3D donuts as mesh surfaces. Ai_Wedge (6.5.16) - draws 3D wedges as mesh surfaces.

6.5.4 Ai_Cone

(6.2833 on page 4875) Draws 3D cones as polyface meshes, with round or elliptical bases

Figure 6.168

Accessing the Command

command bar: **ai_cone** menu bar: **Model | Meshes | Cone** toolbar: **Meshes |** ribbon: **Model | Meshes | Cylinder | Cone** : **ai_cone Prompts you in the command bar:** Elliptical/Divisions/<Center of base of cone> <0,0,0>: **(Pick a point, enter x,y,z coordinates, or else enter an option.)** Diameter/<Radius of base>: **(Pick a point, enter coordinates, or type D)** Apex/<Height of cone>: **(Pick a point, enter coordinates, or type A)** (6.169)

Figure 6.169

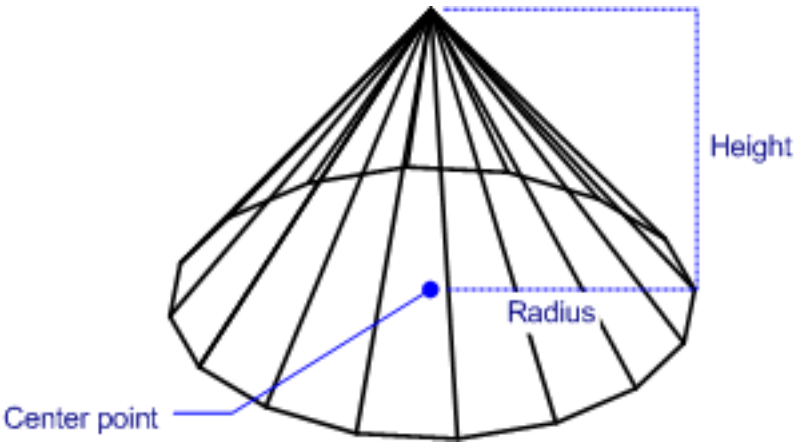

Command Options

Option	Description
Center of base of cone	Specifies the center point of the cone's base: • Pick a point • Enter x,y,z coordinates
Radius of base	Specifies the radius of the cone's base.
Height of cone	Specifies the height of the cone (in the z direction); enter a negative number to draw the cone upside down.

(6.170 on page 2666)

Option	Description
Apex	Specifies x,y,z coordinates for the top of the cone as an alternative to specifying the height. Prompts you: **Apex of cone - (specify the top of the cone by pointing or entering a height)**
Diameter	Specifies the diameter of the cone's base; prompts you: **Diameter of base - (specify the diameter by picking a point or entering a value)**

Divisions	Changes the number of isolines used to simulate the cone's curved surface. Prompts you: **Number of divisions - (change the number of isolines from the default of 1)**
Elliptical (6.172 on page 2667)	Specifies that the cone should have an elliptical base. Prompts you: 1. **Center specifies the center of the ellipse. First end of ellipse axis - (specify the endpoint of one ellipse axis.)** 2. **Second end of ellipse axis - (specify the other endpoint of the first axis)** 3. **Other axis - (specify the length of the other (second) axis)**

Figure 6.170

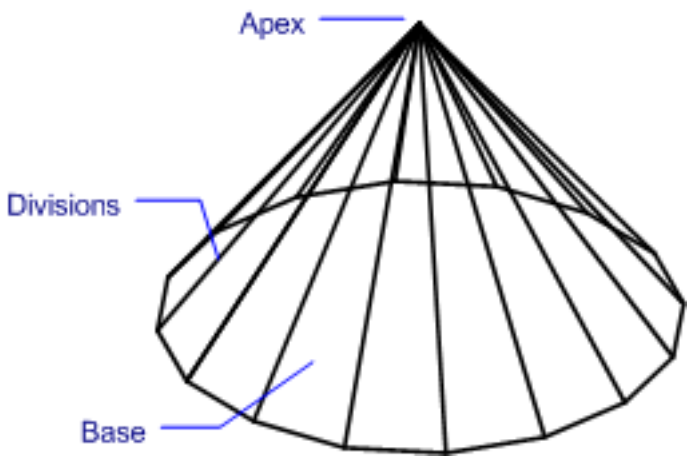

Grips Editing

Mesh-formed cones can be edited directly through grips:

1. Select the cone. Notice that it has several grips.
2. Drag a grip to stretch the adjacent faces.

(6.171)

Figure 6.171

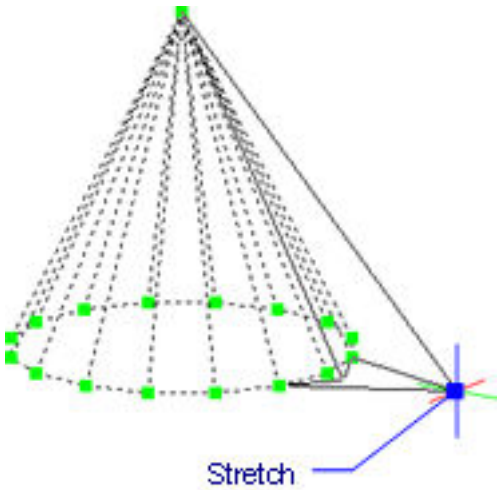

Related Commands

Ai_Box (6.5.3) - draws 3D boxes as mesh surfaces. Ai_Cylinder (6.5.5) - draws 3D cylinders as mesh surfaces. Ai_Dish (6.5.7) - draws 3D dishes as mesh surfaces. Ai_Dome (6.5.8) - draws 3D domes as mesh surfaces. EdgeSurf (6.13.2) - draws edge surfaces as mesh surfaces. Ai_Pyramid (6.5.10) - draws 3D pyramids as mesh surfaces. RevSurf (6.26.32) - draws revolved surfaces as mesh surfaces. RuleSurf (6.26.49) - draws ruled surfaces as mesh surfaces. Ai_Sphere (6.5.13) - draws 3D spheres as mesh surfaces. TabSurf (6.29.8) - draws tabulated surfaces as mesh surfaces. Ai_Torus (6.5.15) - draws 3D donuts as mesh surfaces. Ai_Wedge (6.5.16) - draws 3D wedges as mesh surfaces.

Figure 6.172

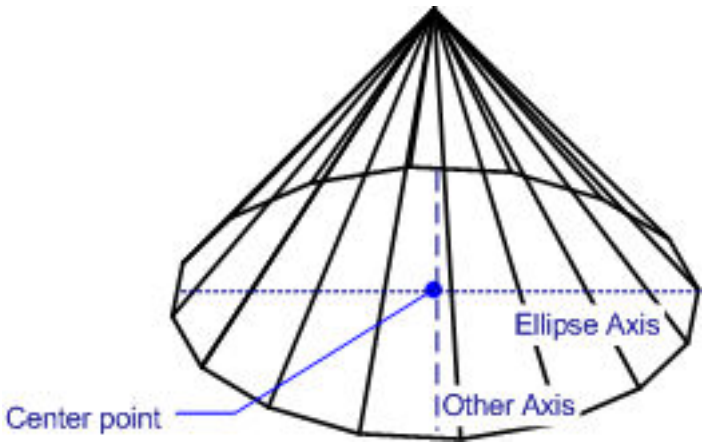

6.5.5 Ai_Cylinder

(6.2833 on page 4875) Draws 3D cylinders as 3D polyface meshes, with round or elliptical bases.

Figure 6.173

Accessing the Command

command bar: **ai_cylinder** menu bar: **Model | Meshes | Cylinder** toolbar: **Meshes |** ribbon: **Model | Meshes | Cylinder** : **ai_cylinder Prompts you in the command bar:** Elliptical/Divisions/<Center of base of cylinder> <0,0,0>: **(Pick a point, enter x,y,z coordinates, or enter an option.)** Diameter/<Radius of cylinder>: **(Specify radius, or enter D.)** Center of second end/<Height of cylinder>: **(Specify height, or enter C.)** (6.174)

Figure 6.174

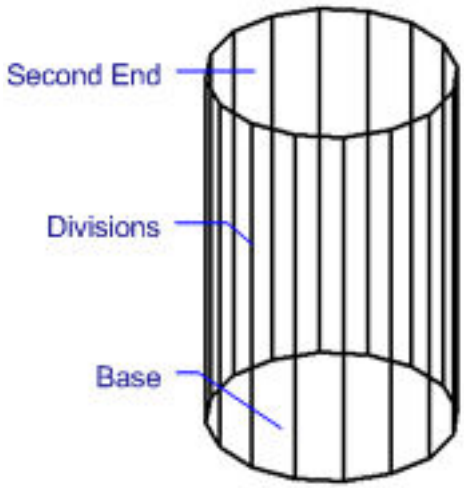

Command Options

Option	Description
Center of base of cylinder	Specifies the center point of the cylinder's base; the base is drawn on the current x,y-plane: • Pick a point • Enter x,y,z coordinates
Radius of cylinder	Specifies the radius of the cylinder.
Height of cylinder	Specifies the height of the cylinder in the z direction; enter a negative number to draw the cylinder downwards.

(6.175 on page 2670)

Option	Description
Center of second end	Specifies coordinates for the other of the cylinder, an alternative to specifying the height. Prompts you: **Center of second end - (specify the other end of the cylinder by pointing or entering a height.)**

Diameter	Specifies the diameter of the cylinder's base. Prompts you: **Diameter of cylinder - (specify the diameter by pointing or entering a value.)**
Divisions	Changes the number of isolines used to simulate the cylinder's curved surface. Prompts you: **Number of divisions - (change the number of isolines from the default of 16)**
Elliptical (6.177 on page 2671)	Specifies that the cylinder should have an elliptical cross-section. Prompts you: 1. **Center - (specifies the center of the ellipse)** 2. **First end of ellipse axis - (specify the endpoint of one ellipse axis)** 3. **Second end of ellipse axis - (specify the other end point of the first axis)** 4. **Other axis - (specify the length of the second axis)**

Figure 6.175

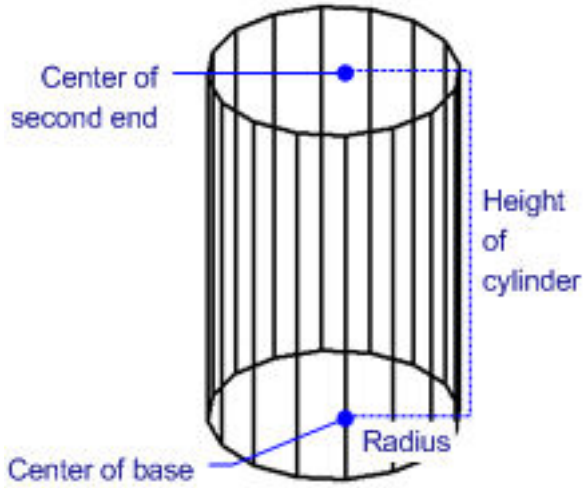

Grips Editing

Mesh-formed cylinders can be edited directly through grips:

1. Select the cylinder. Notice that it has several grips.
2. Drag a grip to stretch the adjacent faces.

(6.176)

Figure 6.176

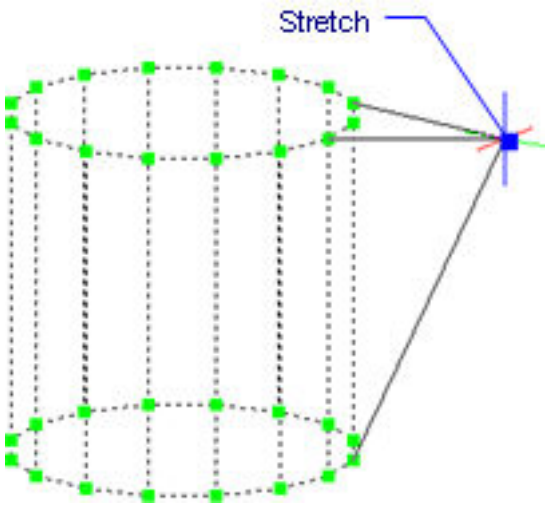

Related Commands

Ai_Box (6.5.3) - draws 3D boxes as mesh surfaces. Ai_Cone (6.5.4) - draws 3D cones as mesh surfaces. Ai_Dish (6.5.7) - draws 3D dishes as mesh surfaces. Ai_Dome (6.5.8) - draws 3D domes as mesh surfaces. EdgeSurf (6.13.2) - draws edge surfaces as mesh surfaces. Ai_Pyramid (6.5.10) - draws 3D pyramids as mesh surfaces. RevSurf (6.26.32) - draws revolved surfaces as mesh surfaces. RuleSurf (6.26.49) - draws ruled surfaces as mesh surfaces. Ai_Sphere (6.5.13) - draws 3D spheres as mesh surfaces. TabSurf (6.29.8) - draws tabulated surfaces as mesh surfaces. Ai_Torus (6.5.15) - draws 3D donuts as mesh surfaces. Ai_Wedge (6.5.16) - draws 3D wedges as mesh surfaces.

Figure 6.177

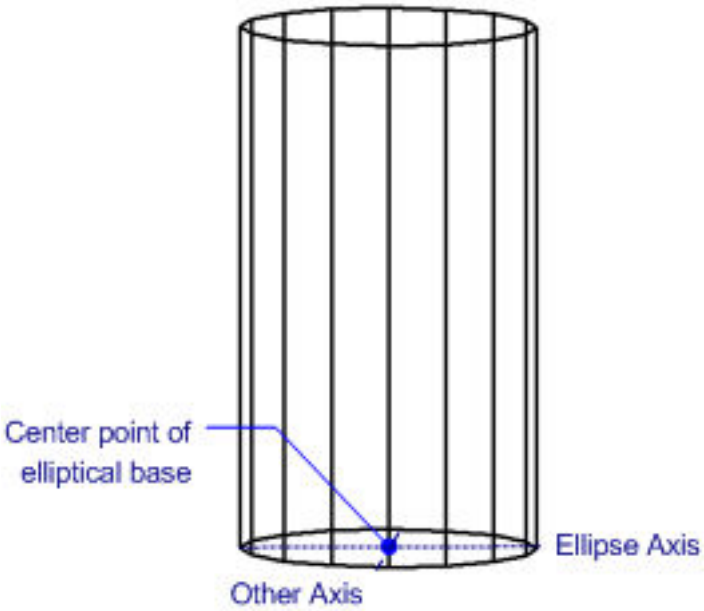

6.5.6 AiMLeaderEditAdd

(6.2833 on page 4875) Adds and removes leader lines from a multileader entity. (6.179)

Figure 6.178

Shape Classic Pro Platinum Mechanical BIM

Figure 6.179

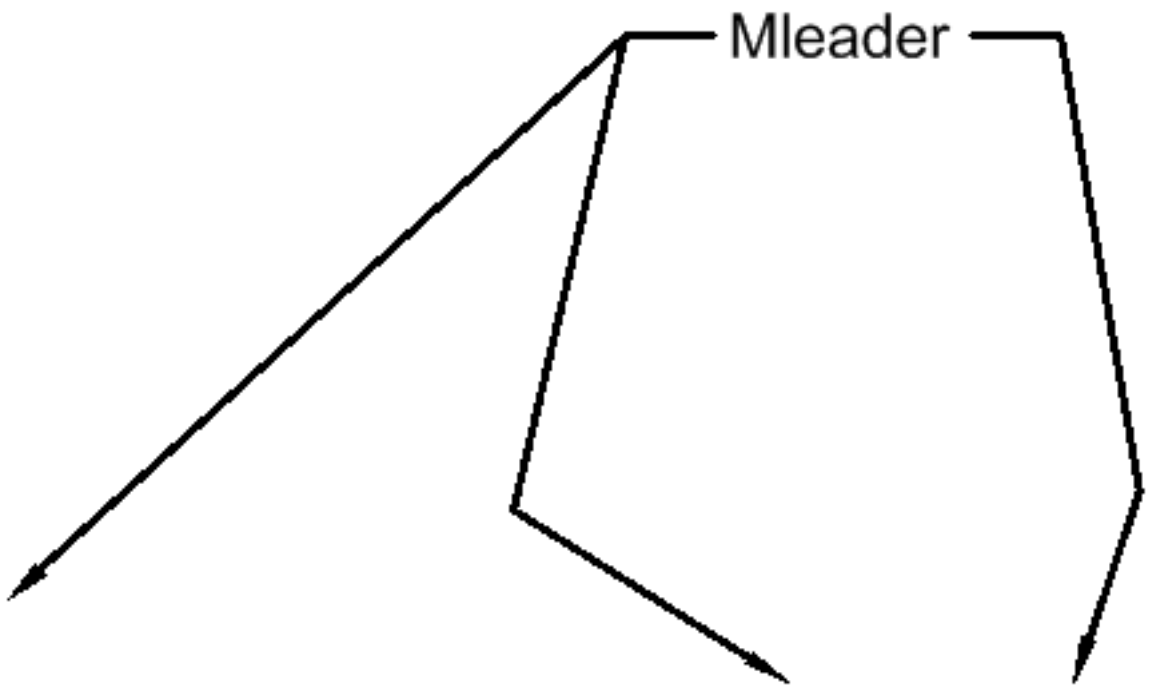

Accessing the Command

command bar: **aimleadereditadd** : **aimleadereditadd Prompts you in the command bar:** Select a multileader: **(Choose a multi-line leader)** Specify leader arrowhead location or [Remove leaders]: **(Pick a point to locate the vertex the new leader)** Specify next point: **(Pick a point to locate the arrowhead)** Specify leader arrowhead location or [Remove leaders]: **(Enter an option, or else press Enter to end the command)**

Command Options

(Pick a point to locate the vertex the new leader)

Option	Description
Select a multileader	Selects the multiline to which you wish to add leaders, or remove them

Specify leader arrowhead location	Pick a point to locate the vertex the new leader; prompts you: 1. **Specify next point - (Pick a point to locate the arrowhead)** 2. **Specify leader arrowhead location or [Remove leaders] - (enter an option)** • Pick a another point to locate another new leader • Press **R** to remove leaders • Press **Enter** to end the command
Remove leaders	Selects the leaders to remove; prompts you: 1. **Select leaders to remove or [Add leaders] - (select one or more leaders to remove)** 2. **Select leaders to remove or [Add leaders] - (enter an option)** • Choose one or more leaders to remove • Press **A** to add leaders • Press **Enter** to end the command The leaders are not removed until you end the command.

Related Commands

MLeader (6.21.20) - creates multileader entities using the current multileader style. MLeaderEditExt (6.21.24) - adds and removes leader lines, adds and removes vertices from a multileader entity. MLeaderStyle (6.21.25) - Creates and manages multileader styles in the Drawing Explorer dialog box.

6.5.7 Ai_Dish

(6.2833 on page 4875) Draws the bottom half of spheres as 3D polyface meshes.

Figure 6.180

Accessing the Command

command bar: **ai_dish** menu bar: **Model| Meshes | Dish** toolbar: **Meshes |** ribbon: **Model | Meshes | Cylinder | Dish** : **ai_dish Prompts you in the command bar:** Center of dish: **(Pick a point or enter coordinates)** Set radius of dish or [Diameter]: **(Pick a point, enter x,y,z coordinates, or enter a value)** Number of divisions around dish <16>: **(Enter a number, or press Enter to keep the default value)** Number of top-to-bottom divisions <8>: **(Enter a number, or press Enter to keep the default value)** (6.181)

Figure 6.181

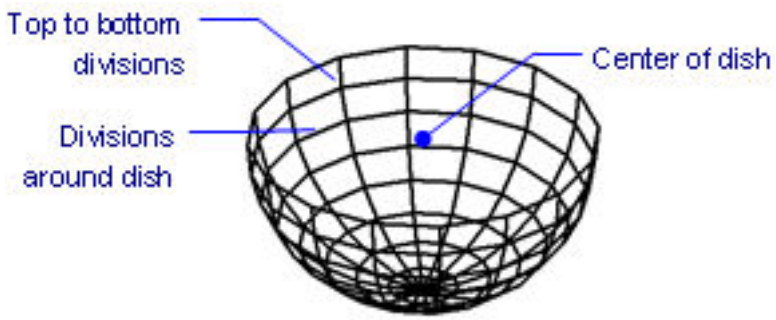

Command Options

Option	Description
Center of dish	Specifies the center point of the dish's open end; the end is drawn on the current x,y-plane.
Radius of dish	Specifies the radius of the dish.
Number of divisions around dish	Changes the number of horizontal isolines used to simulate the dish's curved surface.
Number of top-to-bottom divisions	Changes the number of vertical isolines from the default of 8.
Diameter (6.183 on the next page)	Specifies the diameter of the dish. Prompts you: **Diameter of dish - (specify the diameter by pointing or entering a value.)**

Grips Editing

Mesh-formed dishes can be edited directly through grips:

1. Select the dish. Notice that it has several grips.
2. Drag a grip to stretch the adjacent faces.

(6.182 on the facing page)

Figure 6.182

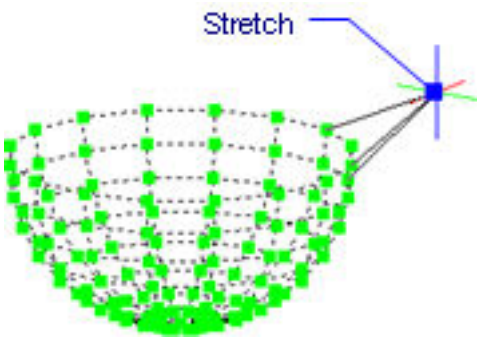

Related Commands

Ai_Box (6.5.3) - draws 3D boxes as mesh surfaces. Ai_Cone (6.5.4) - draws 3D cones as mesh surfaces. Ai_Cylinder (6.5.5) - draws 3D cylinders as mesh surfaces. Ai_Dome (6.5.8) - draws 3D domes as mesh surfaces. EdgeSurf (6.13.2) - draws edge surfaces as mesh surfaces. Ai_Pyramid (6.5.10) - draws 3D pyramids as mesh surfaces. RevSurf (6.26.32) - draws revolved surfaces as mesh surfaces. RuleSurf (6.26.49) - draws ruled surfaces as mesh surfaces. Ai_Sphere (6.5.13) - draws 3D spheres as mesh surfaces. TabSurf (6.29.8) - draws tabulated surfaces as mesh surfaces. Ai_Torus (6.5.15) - draws 3D donuts as mesh surfaces. Ai_Wedge (6.5.16) - draws 3D wedges as mesh surfaces.

Figure 6.183

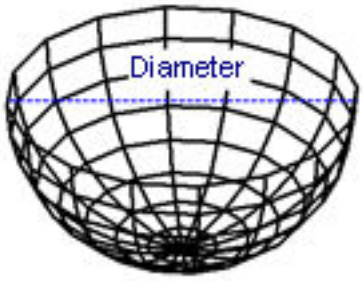

6.5.8 Ai_Dome

(6.2833 on page 4875) Draws the upper half of a sphere as a 3D mesh surface.

Figure 6.184

Accessing the Command

command bar: **ai_dome** menu bar: **Model | Meshes | Dome** toolbar: **Meshes |** ribbon: **Model | Meshes | Cylinder | Dome** : **ai_dome Prompts you in the command bar:** Center of dome: **(Pick a point or enter coordinates)** Set radius of dome or [Diameter]: **(Pick a point, enter coordinates, or type a value)** Number of divisions around dome <16>: **(Enter a number, or press Enter to keep the default value)** Number of top-to-bottom divisions <8>: **(Enter a number, or press Enter to keep the default value)** (6.185)

Figure 6.185

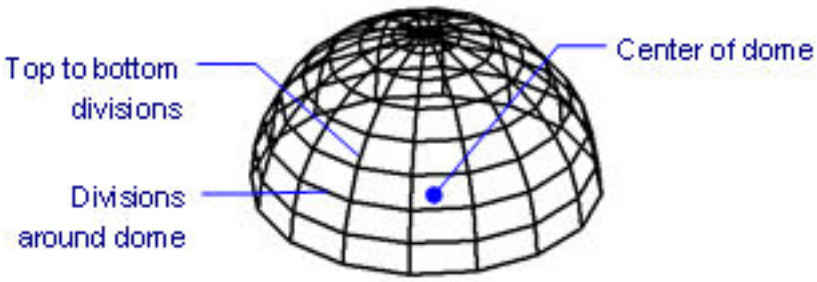

Command Options

Option	Description
Center of dome	Specifies the center point of the dome's open end; the end is drawn on the current x,y-plane.
Radius of dome	Specifies the radius of the dome.
Number of divisions around dome	Changes the number of horizontal isolines used to simulate the dome's curved surface.
Number of top-to-bottom divisions	Changes the number of vertical isolines from the default of 8.
Diameter (6.187 on the next page)	Specifies the diameter of the dome. Prompts you: **Diameter of dome - (specify the diameter by pointing or entering a value.)**

Grips Editing

Mesh-formed domes can be edited directly through grips:

1. Select the dome. Notice that it has several grips.
2. Drag a grip to stretch the adjacent faces.

(6.186 on the facing page)

Figure 6.186

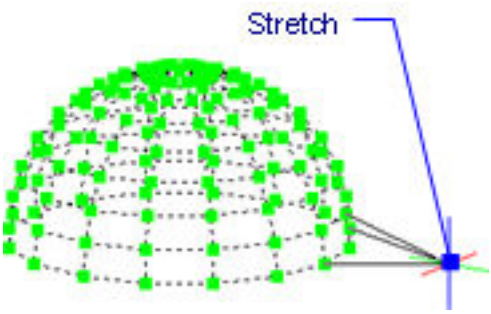

Related Commands

Ai_Box (6.5.3) - draws 3D boxes as mesh surfaces. Ai_Cone (6.5.4) - draws 3D cones as mesh surfaces. Ai_Cylinder (6.5.5) - draws 3D cylinders as mesh surfaces. Ai_Dish (6.5.7) - draws 3D dishes as mesh surfaces. EdgeSurf (6.13.2) - draws edge surfaces as mesh surfaces. Ai_Pyramid (6.5.10) - draws 3D pyramids as mesh surfaces. RevSurf (6.26.32) - draws revolved surfaces as mesh surfaces. RuleSurf (6.26.49) - draws ruled surfaces as mesh surfaces. Ai_Sphere (6.5.13) - draws 3D spheres as mesh surfaces. TabSurf (6.29.8) - draws tabulated surfaces as mesh surfaces. Ai_Torus (6.5.15) - draws 3D donuts as mesh surfaces. Ai_Wedge (6.5.16) - draws 3D wedges as mesh surfaces.

Figure 6.187

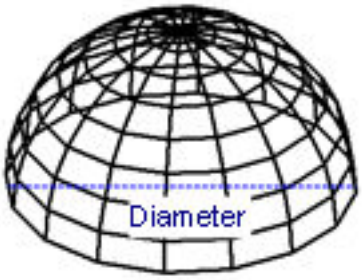

6.5.9 Ai_EdgeSurf

(6.2833 on page 4875) This command is obsolete. It still exists for backward compatibility only. Please use

Figure 6.188

Edgesurf (6.13.2) instead.

6.5.10 Ai_Pyramid

(6.2833 on page 4875) Draws a variety of pyramids and tetrahedrons as 3D polyface meshes. **Note:** To draw a

Figure 6.189

Shape Classic Pro Platinum Mechanical BIM

pyramid from a 3D solid, use the Pyramid (6.24.61) command.

Accessing the Command

command bar: **ai_pyramid** menu bar: **Model | Meshes | Pyramid** ribbon: **Model | Meshes | Box | Pyramid toolbar: Meshes |** : **ai_pyramid Prompts you in the command bar:** First point for base of pyramid: **(Pick a point, or enter coordinates)** Second point: **(Pick another point, or enter coordinates)** Third point: **(Pick a third point, or enter coordinates)** Set last point for base or [Tetrahedron]: **(Pick the last point, enter coordinates, or type T)** Set apex of pyramid or [Ridge/Top]: **(Pick a point, or enter coordinates, or enter an option)** (6.1933 on page 4152) This

Figure 6.190

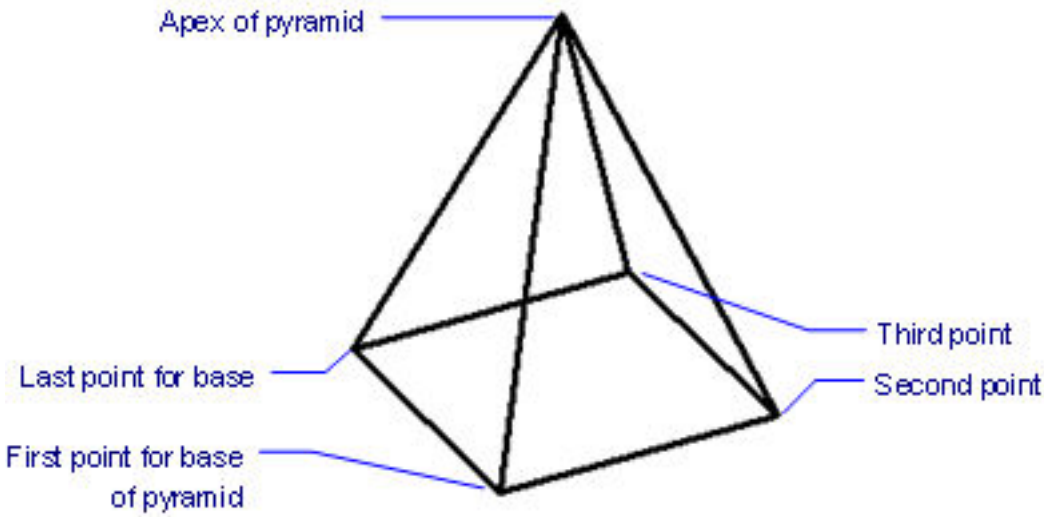

command draws:

- Pyramids with four-sided bases and four sides; the base does not need to be an equilateral.
- Tetrahedrons with triangular base and three sides; the base can be scalene.
- Pyramids with pointed, ridged, or flat tops.

(6.191 on the following page) To draw a rotated pyramid, specify the angle during the Apex option.

Figure 6.191

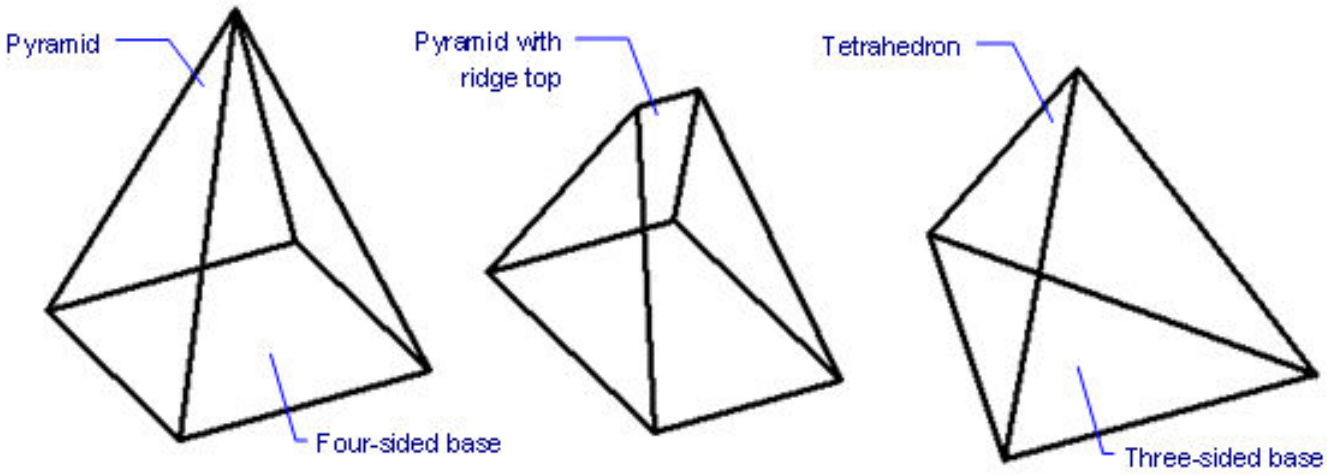

Command Options

Option	Description
First point for base of pyramid	Specifies the first corner of the pyramid's base.
Second point	Specifies the second corner of the base.
Third point	Specifies the third point of the pyramid's base, or the last point for a tetrahedron's base.
Last point for base	Specifies the fourth point for the pyramid's base.
Apex of pyramid	Specifies the height and angle of the pyramid; draws a pointy top.
Tetrahedron (6.193 on the next page)	Draws tetrahedrons; prompts you: **Apex of tetrahedron - (specify the top of the tetrahedron.)**
Ridge (6.194 on page 2682)	Draws a ridge at the top of the pyramid. Prompts you: 1. **Start of ridge - (specifies the height and location of one end of the ridge.)** 2. **End of ridge - (specifies the height and location of the other end of the ridge.)**
Top surface (6.195 on page 2682)	Draws a flat surface at the top of the pyramid; prompts you: 1. **First point on top surface of pyramid - (specifies the starting corner of the pyramid's flat top.)** 2. **Second point - (specifies the next corner.)** 3. **Third point - (specifies the third corner for pyramid, and the last corner for a tetrahedron.)** 4. **Last point of top surface - (specifies the fourth corner for the pyramid.)**

Grips Editing

Mesh-formed pyramids can be edited directly through grips:

1. Select the pyramid. Notice that it has one grip at each vertex.
2. Drag the grip to move the adjacent faces.

(6.192 on the facing page)

Figure 6.192

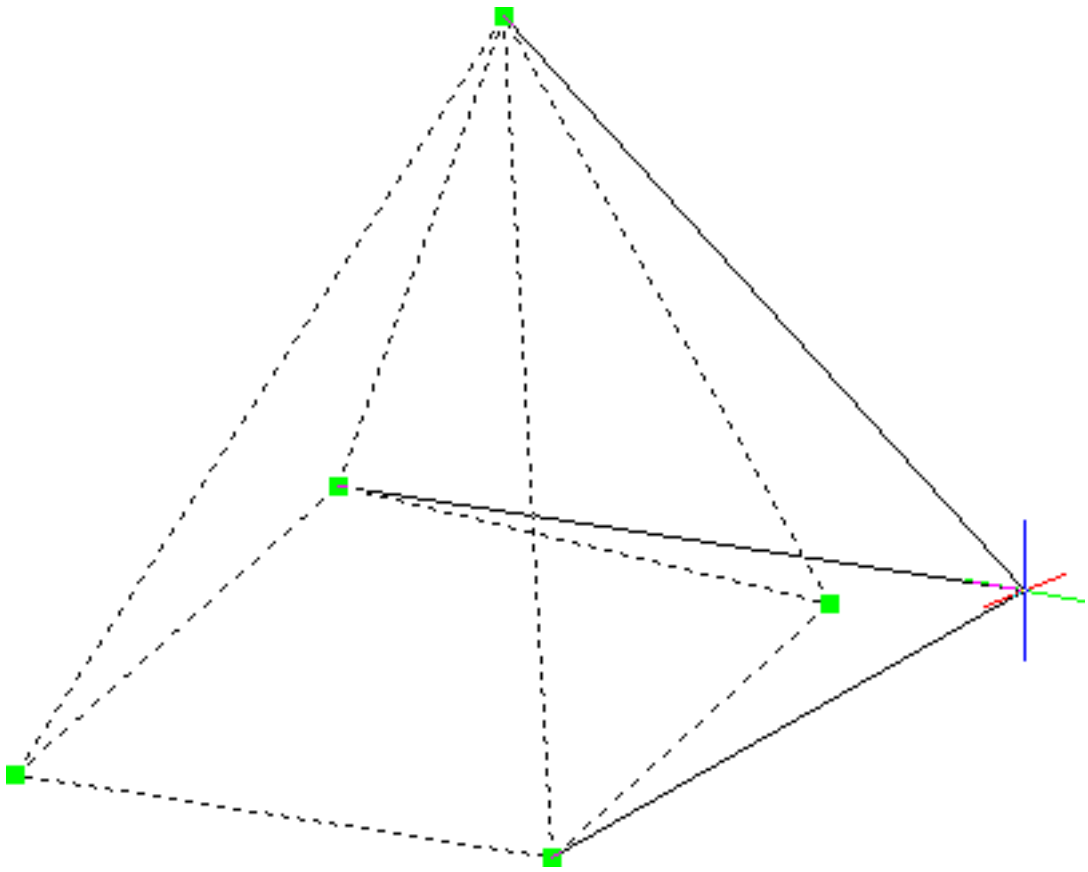

Related Commands

Ai_Box (6.5.3) - draws 3D boxes as mesh surfaces. Ai_Cone (6.5.4) - draws 3D cones as mesh surfaces. Ai_Cylinder (6.5.5) - draws 3D cylinders as mesh surfaces. Ai_Dish (6.5.7) - draws 3D dishes as mesh surfaces. Ai_Dome (6.5.8) - draws 3D domes as mesh surfaces. EdgeSurf (6.13.2) - draws edge surfaces as mesh surfaces. RevSurf (6.26.32) - draws revolved surfaces as mesh surfaces. RuleSurf (6.26.49) - draws ruled surfaces as mesh surfaces. Ai_Sphere (6.5.13) - draws 3D spheres as mesh surfaces. TabSurf (6.29.8) - draws tabulated surfaces as mesh surfaces. Ai_Torus (6.5.15) - draws 3D donuts as mesh surfaces. Ai_Wedge (6.5.16) - draws 3D wedges as mesh surfaces.

Figure 6.193

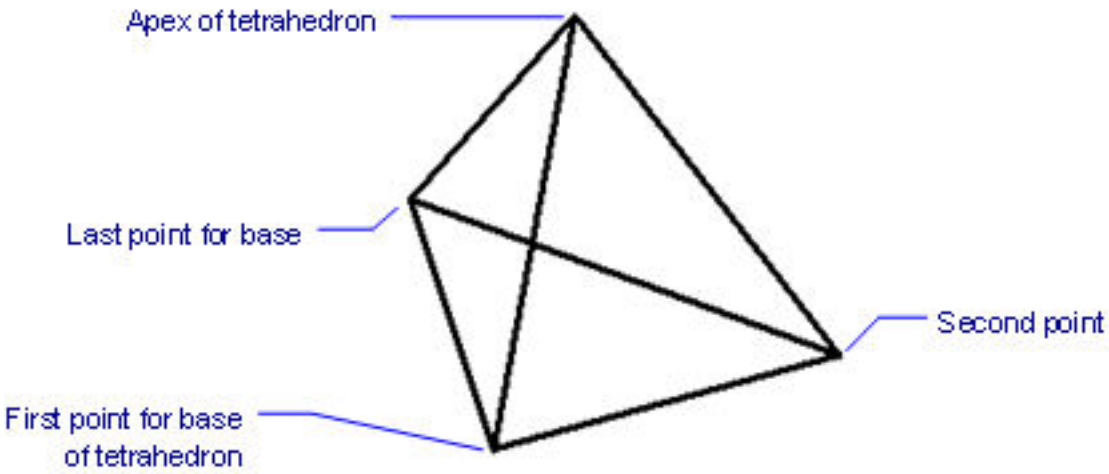

Figure 6.194

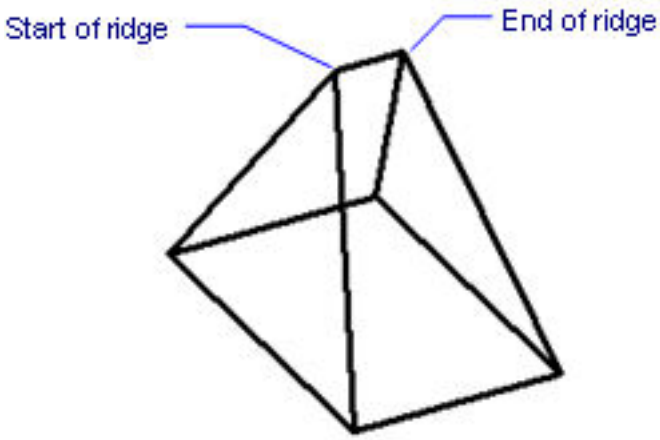

Figure 6.195

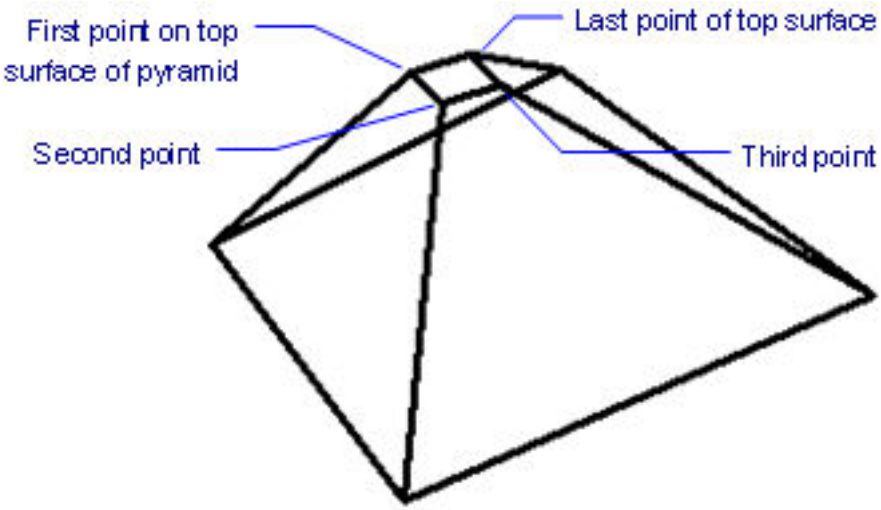

6.5.11 Ai_RevSurf

(6.2833 on page 4875) This command is obsolete. It still exists for backward compatibility only. Please use

Figure 6.196

RevSurf (6.26.32) instead.

6.5.12 Ai_RuleSurf

(6.2833 on page 4875) This command is obsolete. It still exists for backward compatibility only. Please use

Figure 6.197

RuleSurf (6.26.49) instead.

6.5.13 Ai_Sphere

(6.2833 on page 4875) Draws 3D spheres as 3D polyface meshes.

Figure 6.198

Accessing the Command

command bar: **ai_sphere** menu bar: **Model | Meshes | Sphere** toolbar: **Meshes |** ribbon: **Model | Meshes | Cylinder | Sphere** : **ai_sphere Prompts you in the command bar:** Center of sphere: **(Pick a point, or enter coordinates)** Set radius of sphere or [Diameter]: **(Specify a distance, or type D)** Number of longitudinal segments <16>: **(Type a value or press Enter to accept the default number)** Number of latitudinal segments <16>: **(Type a value or press Enter to accept the default number)** ===ERROR WITH DOWNLOADED IMAGE=== If Dynamic Dimensions (1.14.9) are active, you can enter the radius in the dynamic dimension entry field. ===ERROR WITH DOWNLOADED IMAGE===

Command Options

Option	Description
Center of sphere	Specifies the center point of the sphere; enter x,y- or x,y,z-coordinates, or pick a point in the drawing.
Radius of sphere	Specifies the radius.
Diameter	Specifies the diameter.
N umber of longitudinal segments	Specifies the number of segments of the circles perpendicular to the vertical axis of the sphere.
Number of latitudinal segments	Specifies the number of segments of the circles through to the vertical axis of the sphere.

Grips Editing

===ERROR WITH DOWNLOADED IMAGE===

Related Commands

Ai_Box (6.5.3) - draws 3D boxes as mesh surfaces. Ai_Cone (6.5.4) - draws 3D cones as mesh surfaces. Ai_Cylinder (6.5.5) - draws 3D cylinders as mesh surfaces. Ai_Dish (6.5.7) - draws 3D dishes as mesh surfaces. Ai_Dome (6.5.8) - draws 3D domes as mesh surfaces. EdgeSurf (6.13.2) - draws edge surfaces as mesh surfaces. Ai_Pyramid (6.5.10) - draws 3D pyramids as mesh surfaces. RevSurf (6.26.32) - draws revolved surfaces as mesh surfaces. RuleSurf (6.26.49) - draws ruled surfaces as mesh surfaces. TabSurf (6.29.8) - draws tabulated surfaces as mesh surfaces. Ai_Torus (6.5.15) - draws 3D donuts as mesh surfaces. Ai_Wedge (6.5.16) - draws 3D wedges as mesh surfaces.

6.5.14 Ai_TabSurf

(6.2833 on page 4875) This command is obsolete. It still exists for backward compatibility only. Please use

Figure 6.199

TabSurf (6.29.8) instead.

6.5.15 Ai_Torus

(6.2833 on page 4875) Draws tori (donut shapes) as 3D polyface meshes.

Figure 6.200

Accessing the Command

command bar: **ai_torus** menu bar: **Model | Meshes | Torus** toolbar: **Meshes |** ribbon: **Model | Meshes | Cylinder | Torus** : **ai_torus Prompts you in the command bar:** Center of whole torus: <0,0,0> **(Pick a point, or enter coordinates)** Set Radius of whole torus or [Diameter]: **(Specify the radius, or type D)** Set radius of body of torus [Diameter]: **(Specify the radius, or type D)** Segments around body of torus <16>: **(Type a value or press Enter to accept the default number)** Segments around whole torus <16>: **(Type a value or press Enter to accept the default number)**

Command Options

Option	Description
Center of whole torus	Specifies the center of the torus; you can press Enter to accept the default coordinates.
Radius of whole torus	Specifies the overall radius of the torus; note that the distance is measured to the center of the tube (body).
Radius of body of torus	Specifies the radius of the torus body, or tube. It is not necessary for the body radius to be smaller than the whole radius.
Diameter	Specifies the diameters of the whole torus and/or body.
Segments around body of torus	Specifies the number of segments of the circles around the body of torus.
Segments around body whole torus	Specifies the number of segments of the circles around the whole torus.

Grips Editing

Mesh-formed torus surfaces can be edited directly through grips:

1. Select the torus. Notice that it has one grip at each vertex.
2. Drag the grip to move the adjacent faces.

(6.201)

Figure 6.201

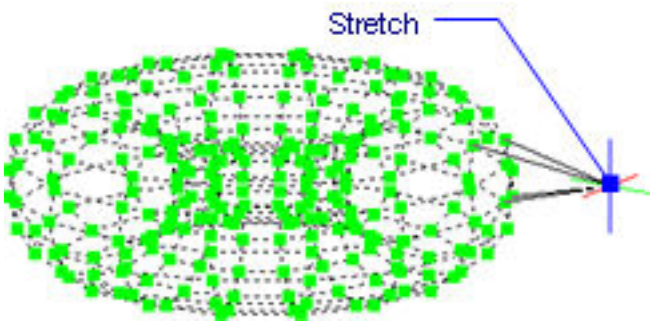

Related Commands

Ai_Box (6.5.3) - draws 3D boxes as mesh surfaces. Ai_Cone (6.5.4) - draws 3D cones as mesh surfaces. Ai_Cylinder (6.5.5) - draws 3D cylinders as mesh surfaces. Ai_Dish (6.5.7) - draws 3D dishes as mesh surfaces. Ai_Dome (6.5.8) - draws 3D domes as mesh surfaces. EdgeSurf (6.13.2) - draws edge surfaces as mesh surfaces. Ai_Pyramid (6.5.10) - draws 3D pyramids as mesh surfaces. RevSurf (6.26.32) - draws revolved surfaces as mesh surfaces. RuleSurf (6.26.49) - draws ruled surfaces as mesh surfaces. Ai_Sphere (6.5.13) - draws 3D spheres as mesh surfaces. TabSurf (6.29.8) - draws tabulated surfaces as mesh surfaces. Ai_Wedge (6.5.16) - draws 3D wedges as mesh surfaces.

6.5.16 Ai_Wedge

(6.2833 on page 4875) Draws a wedge as a 3D mesh surface.

Figure 6.202

Accessing the Command

command bar: **ai_wedge** menu bar: **Model | Meshes | Wedge** toolbar: **Meshes |** ribbon: **Model | Meshes | Box | Wedge** : **ai_wedge** Prompts you in the command bar: **Corner of wedge: (Pick a point, or enter coordinates) Length of wedge: (Pick a point, or enter a value) Width of wedge: (Pick a point, or enter a value) Height of wedge: (Pick a point, or enter a value) Rotation angle for wedge <0>: (Pick a point, or enter a value)** (6.203)

Figure 6.203

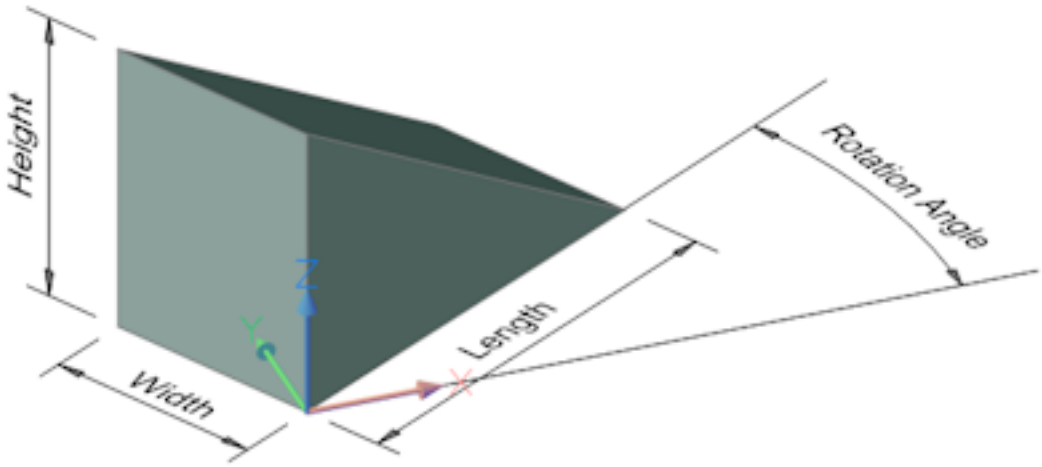

Command Options

Option	Description
Corner of wedge	Pick a point, or x,y,z enter coordinates
Length of wedge	Pick a point, or enter a value
Width of wedge	Pick a point, or enter a value
Height of wedge	Pick a point, or enter a value
Rotation angle for wedge	Pick a point, or enter a value

Grips Editing

Mesh-formed wedges can be edited directly through grips:

1. Select the wedge. Notice that it has one grip at each vertex.
2. Drag the grip to move the adjacent faces.

(6.204 on the next page)

Figure 6.204

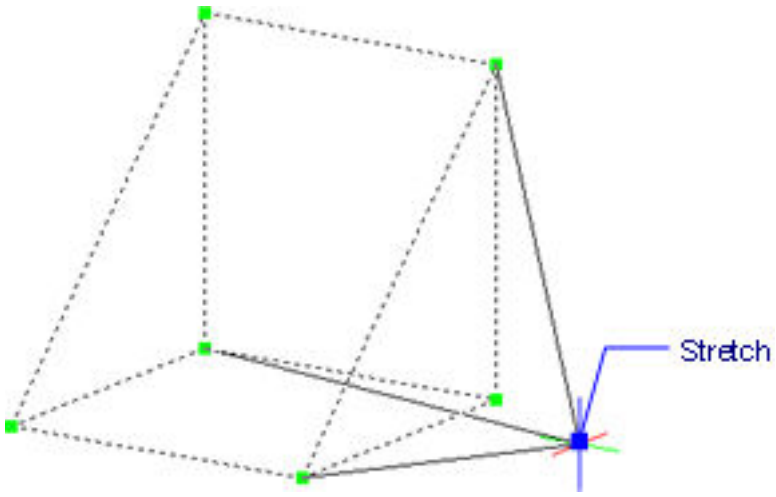

Related Commands

Ai_Box (6.5.3) - draws 3D boxes as mesh surfaces. Ai_Cone (6.5.4) - draws 3D cones as mesh surfaces. Ai_Cylinder (6.5.5) - draws 3D cylinders as mesh surfaces. Ai_Dish (6.5.7) - draws 3D dishes as mesh surfaces. Ai_Dome (6.5.8) - draws 3D domes as mesh surfaces. EdgeSurf (6.13.2) - draws edge surfaces as mesh surfaces. Ai_Pyramid (6.5.10) - draws 3D pyramids as mesh surfaces. RevSurf (6.26.32) - draws revolved surfaces as mesh surfaces. RuleSurf (6.26.49) - draws ruled surfaces as mesh surfaces. Ai_Sphere (6.5.13) - draws 3D spheres as mesh surfaces. TabSurf (6.29.8) - draws tabulated surfaces as mesh surfaces. Ai_Torus (6.5.15) - draws 3D donuts as mesh surfaces.

6.6 B

6.6.1 Background

(7.3 on page 4931) Sets a background for the current viewport, such as gradient colors and images.

Figure 6.205

Accessing the Command

command bar: **background** transparent: **'background** alias: **backgrounds** This command has an effect only

- When the **Perspective** variable is on
- In model space.

: **background** Displays a dialog box: (6.206) Choose a **Type** from the droplist, and then select options. Click **OK**

Figure 6.206

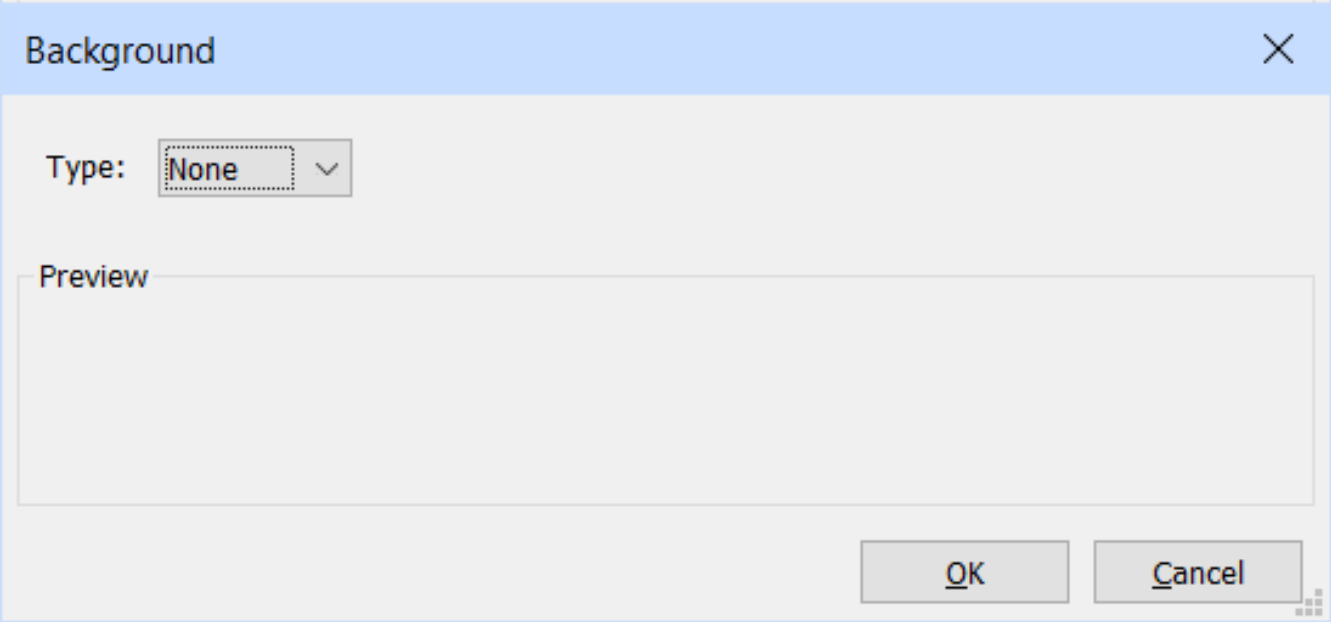

when done. The background appears in the viewport. Backgrounds are viewport-specific, so you can have a different type of background in every viewport.

Command Options

None Options	Description
Type = None	Displays the default background in model space, which depends on the **Perspective** variable: **Off** - background is the color specified by the **BkgColor** variable, most often black or white; the Background command has no effect **On** - two-color gradient that simulates the ground with sky; the colors are specified by variables that begin with Gradient-, such as GradientColorTop. (6.207 on page 2693)
Solid Options	**Description**

Color	Type = **Solid** sets a single color for the background of the current viewport. (6.208 on page 2694) **Color** button opens the Color (6.9.34) dialog box: 1. Select a color from the dialog box, either an index color or a true color. 2. Click **OK** to close the Color dialog box. The Preview area shows the color. 3. Click **OK** to close th Background dialog box. The background color changes to the new color.
Gradient Options	**Description**
	Type = **Gradient** sets a two- or three-color for the background of the current viewport.
Rotate	Specifies the angle at which to rotate the gradient; this option, however, does not work.
Colors	Choose the number of colors for the gradient: **Two** - displays a two-color gradient; click the **Top** and **Bottom** buttons to choose the colors from the Color (6.9.34) command's dialog box. (6.209 on page 2695) **Three** - displays a three-color gradient; click the **Top**, **Middle**, and **Bottom** buttons to choose the colors from the Color (6.9.34) command's dialog box. (6.210 on page 2696)
Image Options	**Description**
	Type = **Image** sets an image, such as a photograph, for the background of the current viewport. (6.211 on page 2697)
Image Settings	Specifies the path to the raster (image) file used for the background; click the **Browse** button ( ) to select a BMP, GIF, JPDG/JPEG, or PNG file. Until you select a file, none of the other options in the dialog box are available to you.
Position	Positions the image in the viewport; chose from: • **Center** - centers the image in the viewport (6.212 on page 2698) • **Stretch** - stretches small images to fit the size of the viewport (6.213 on page 2698) • **Tile** - repeats small images a sufficient number of times to fill the viewport (6.214 on page 2699) As you choose an option, the Preview window shows the result.
Lock aspect ratio	This option is available only when the **Sliders Adjust** option is set to "Scale." • **On** - maintains the image's aspect ratio; the x and y sliders move together • **Off** - allows the image to be distored; the x and y sliders move independently of each other
Sliders adjust	Determines the function of the two slides: • **Offset** - move the image in the viewport • **Scale** - resizes the image; allows you to make the image the same size as the viewport

X and Y sliders	Adjust the offset and/or the scale of the image in the viewport: • **X** - move the slider left and right, or else enter a value • **Y** - move the slider up and down, or else enter a value You can use both the Offset and the Scale sliders to adjust the image's position and size in the viewport.
Reset	Resets the offset and scale to the default values: • **Offset** - default = 0 • **Scale** - default = 1

Tutorial: Backgrounds for visualizing your 3D models Click here (1.11.1) to watch

Related Commands

GradientBkgOff (6.15.19) - switches the gradient background color of the current viewport off. Restores the default view background. GradientBkgOn (6.15.20) - restores the default gradient background of the current viewport. MatchPerspective (6.21.7) - matches the current model space perspective view with a background image by selecting 3 or more matching point pairs. Render (6.26.23) - generates a photorealistic rendering using materials and lights through a dialog box. -Render (6.26.24) - generates a photorealistic rendering using materials and lights through the command bar. View (6.31.1) - creates and sets named views through the Drawing Explorer.

Figure 6.207

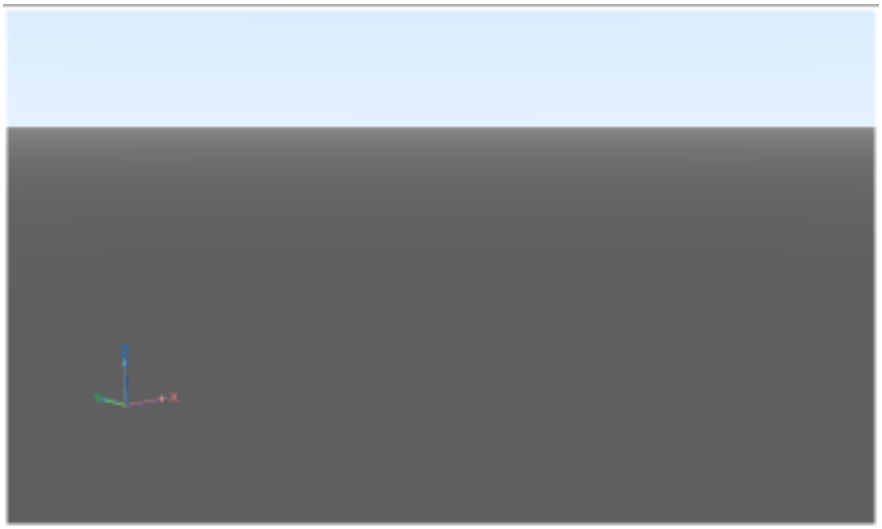

Figure 6.208

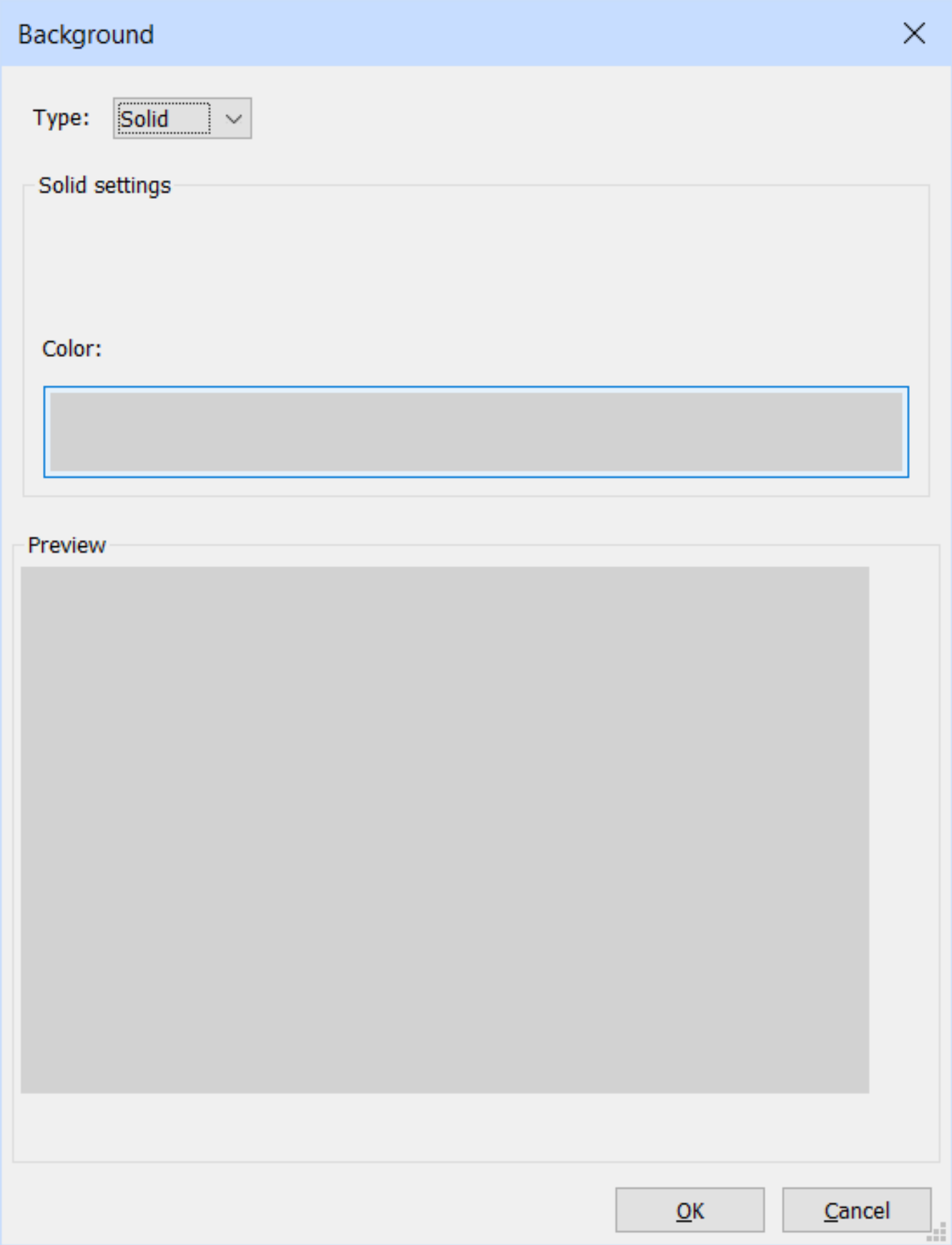
Background
Type:
Solid
Solid settings
Color:
Preview
OK
Cancel

Figure 6.209

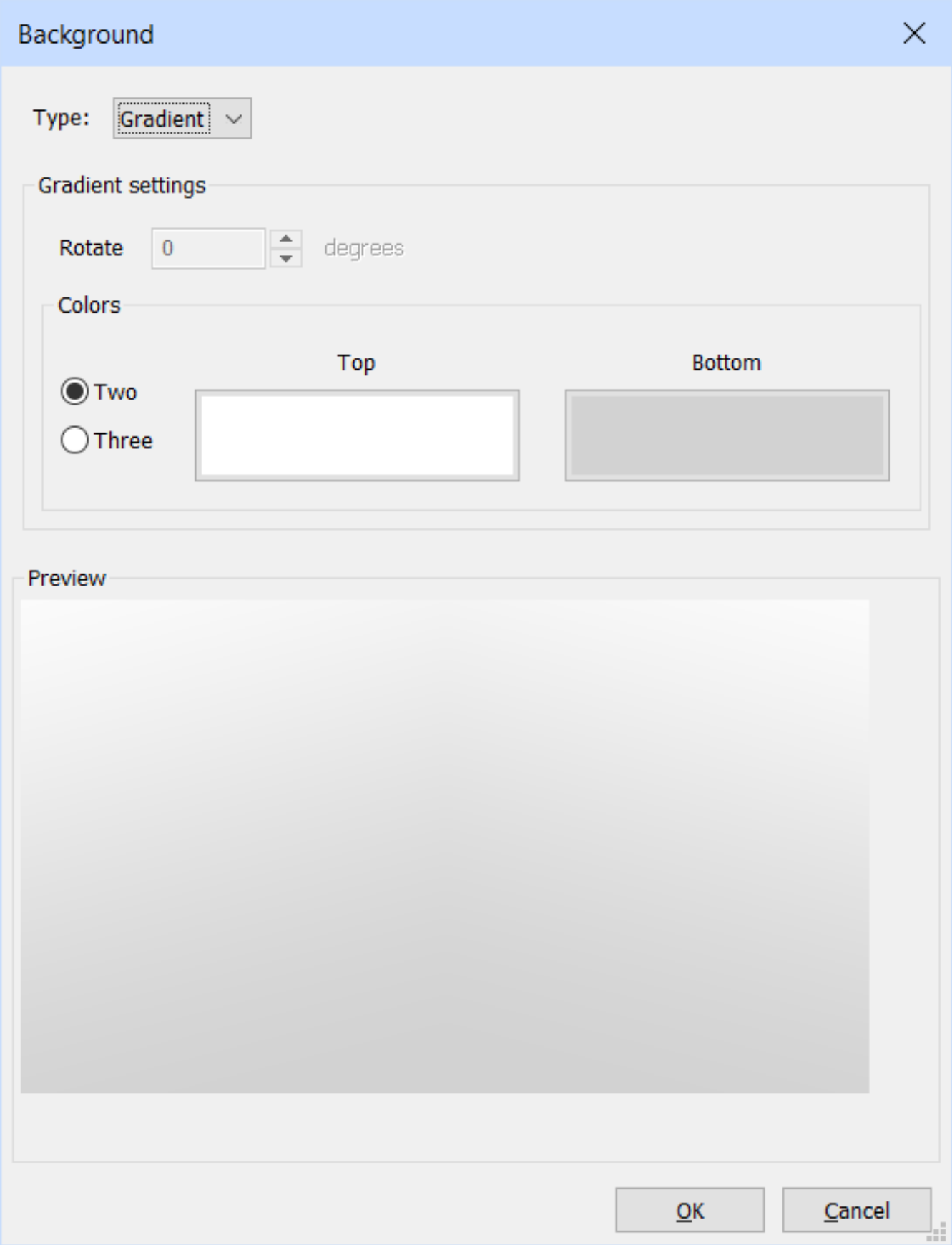
Background
Type:
Gradient
Gradient settings
Rotate
0
degrees
Colors
Top
Bottom
Two
Three
Preview
OK
Cancel

Figure 6.210

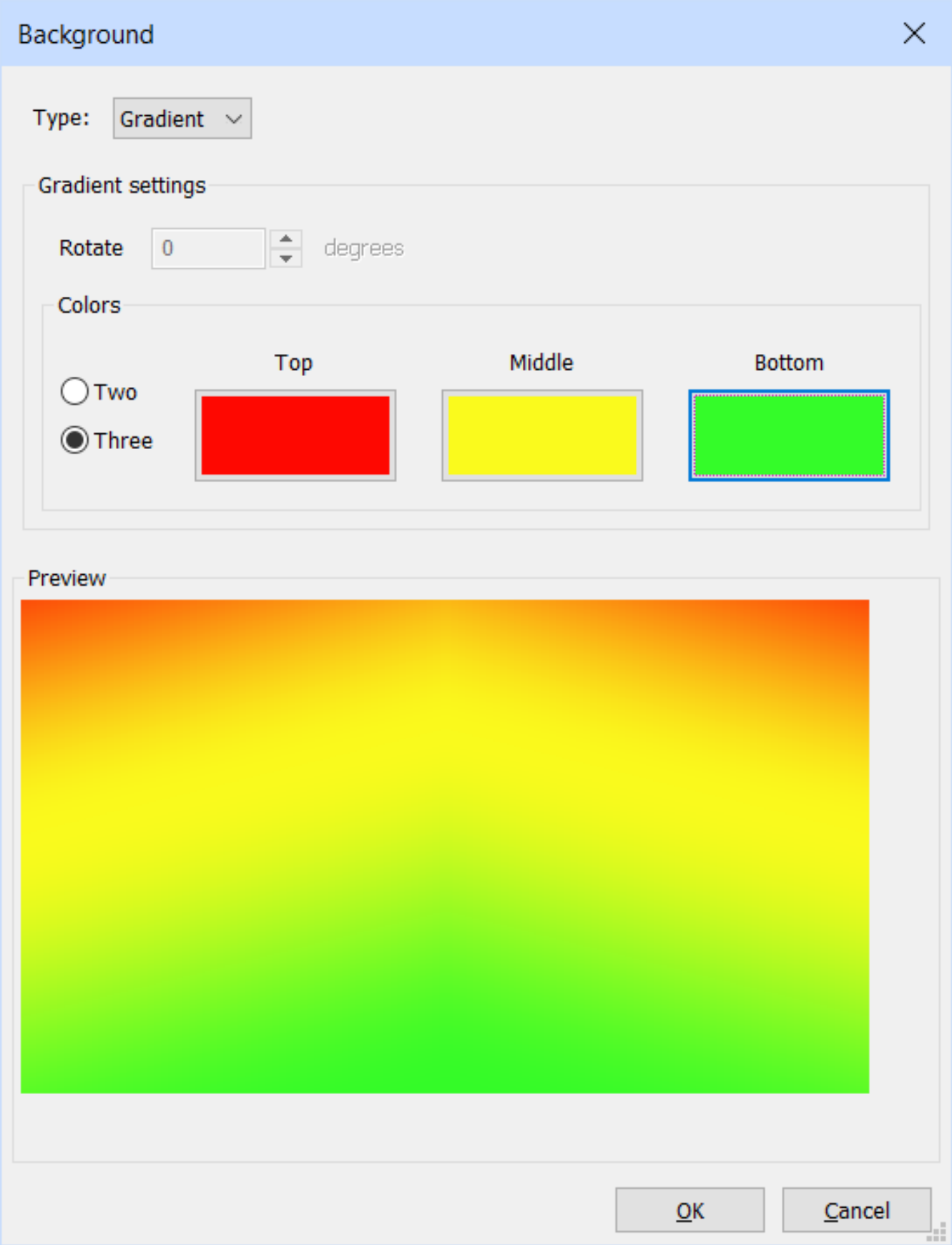
Background
Type:
Gradient
Gradient settings
Rotate
0
degrees
Colors
Top
Middle
Bottom
Two
Three
Preview
OK
Cancel

Figure 6.211

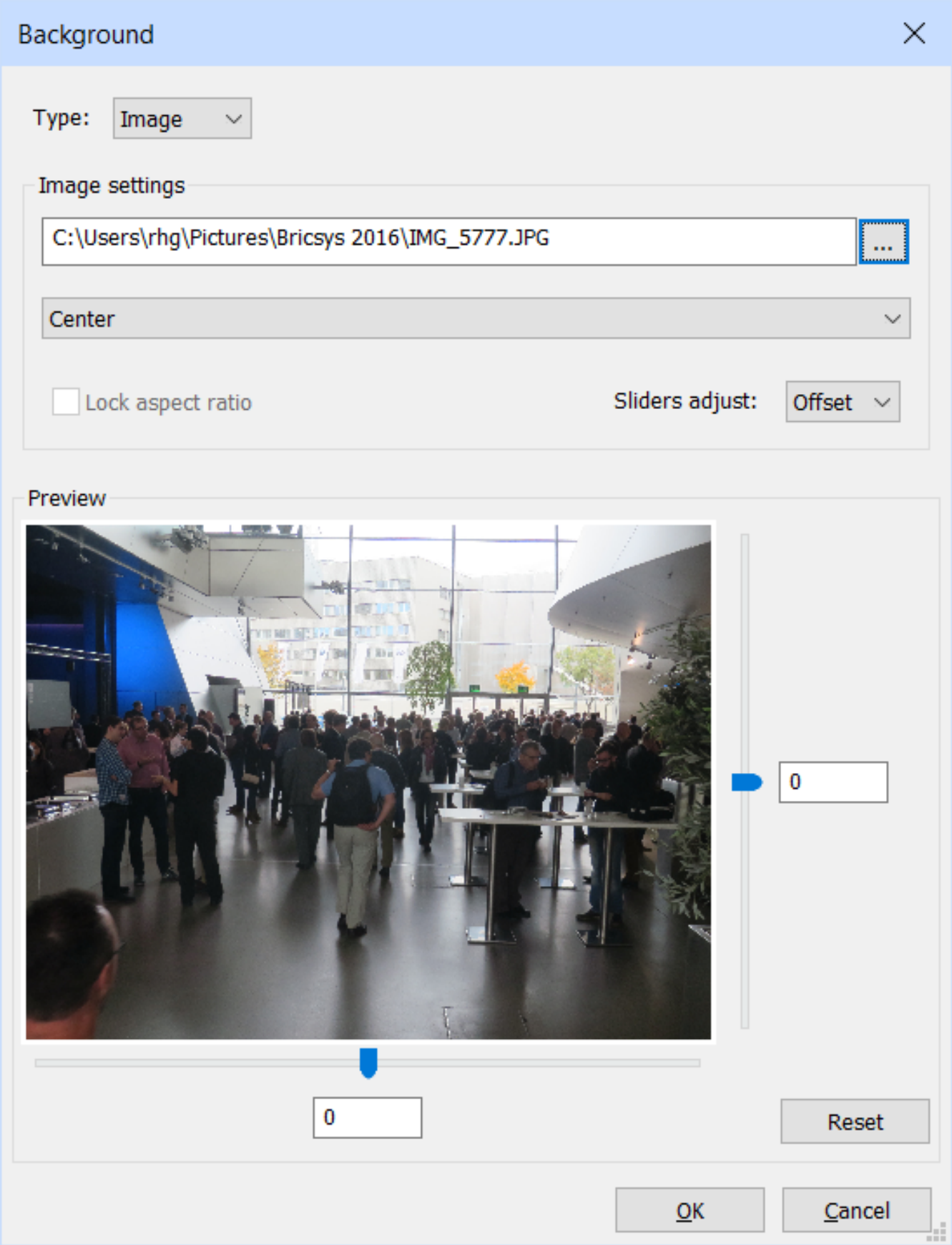
Background
Type:
Image
Image settings
C:\Users\rhg\Pictures\Bricsys 2016\IMG_5777.JPG
...
Center
Lock aspect ratio
Sliders adjust:
Offset
Preview
0
0
Reset
OK
Cancel

Figure 6.212

Figure 6.213

Figure 6.214

6.6.2 BattMan

(6.2833 on page 4875) Edits all aspects of attributes in a block definition (short for "block attribute manager), and

Figure 6.215

Shape Classic Pro Platinum Mechanical BIM

then optionally applies the changes to all blocks of the same name in the drawing.

Accessing the Command

command bar: **battman** menu bar: **Tools | Attributes | Block Attributes Manager** toolbar: **Attributes |** ribbon: **Insert | Blocks | Block Attribute Manager** This command works only when the drawing contains attributes. : **battman** Displays a dialog box: (6.216 on the next page)

Figure 6.216

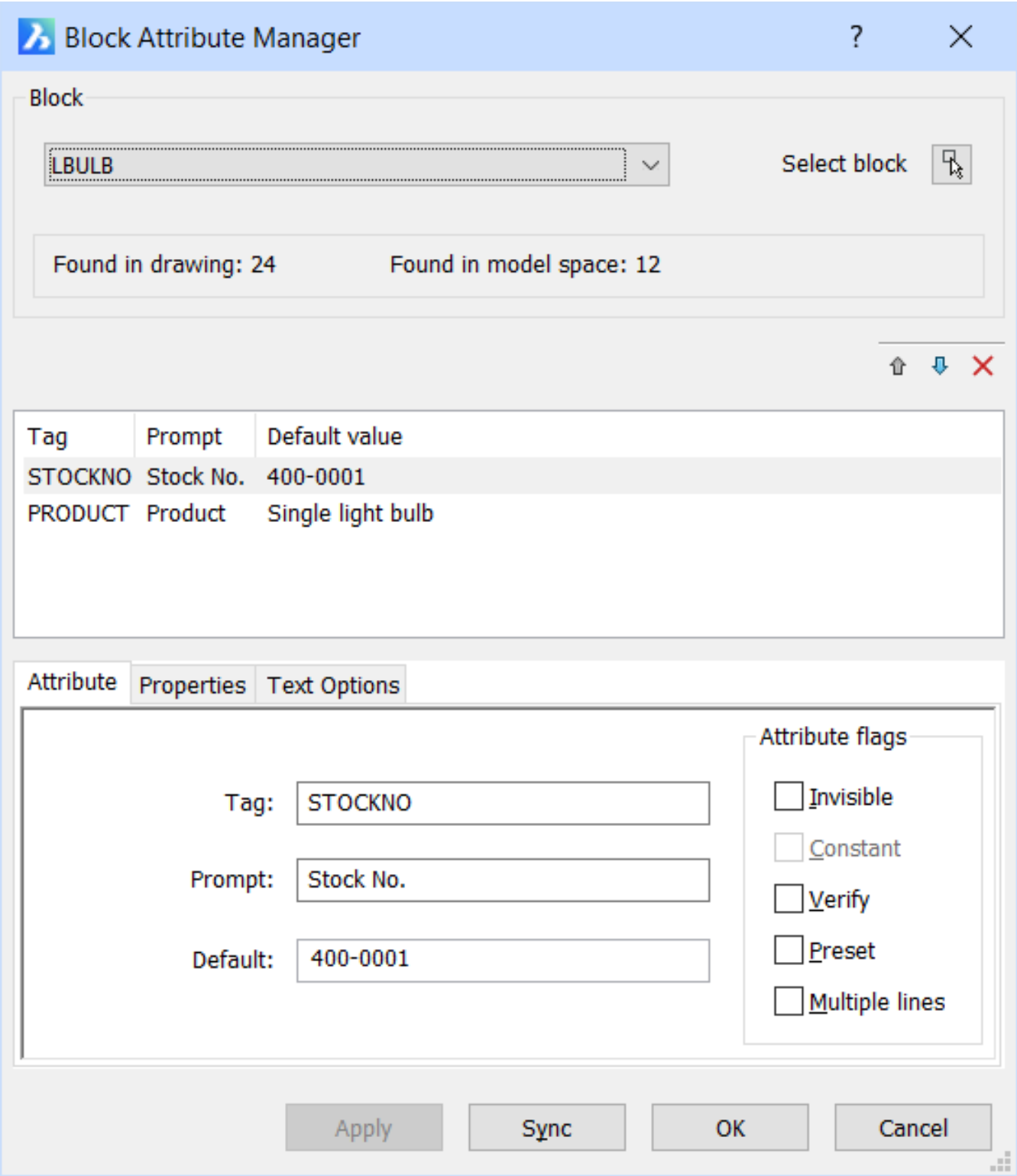
Block Attribute Manager
Block
LBULB
Select block
Found in drawing: 24
Found in model space: 12
Tag
Prompt
Default value
STOCKNO
Stock No.
400-0001
PRODUCT
Product
Single light bulb
Attribute
Properties
Text Options
Attribute flags
Tag:
STOCKNO
Prompt:
Stock No.
Default:
400-0001
Invisible
Constant
Verify
Preset
Multiple lines
Apply
Sync
OK
Cancel

Command Options

Option	Description
Block	Select a block from the drawing whose attributes you want to edit: 1. Do one of the following: • Click the **Block** droplist, then select a block in the list. • Click the **Select Block** button ( ). The Block Attribute Manager dialog box temporarily closes to let you select a block in the drawing; prompts you: **Select a block** - pick one block in the drawing 2. Select an attribute from the Attribute list to edit.
Attribute list	Choose an attribute from the list to edit it: (6.217 on the facing page) • - moves the attribute up the list • - moves the attribute down the list • - deletes the attribute from the block
Attribute tab	Click the **Attribute** tab to edit the definition of the selected attribute: (6.218 on the next page) See the **AttDef (6.4.32)** command for the meaning of these options.
Properties tab	Click the **Properties** tab to edit the properties of the selected attribute: (6.219 on the facing page)
Text Options tab	Click the **Text Options** tab to edit the text properties of the selected attribute: (6.220 on the next page) See the **Style (6.27.57)** command for the meaning of these options.
Apply button	Applies the changes to the block definition, and keeps the dialog box open; choose another block whose attributes you wish to edit.
Sync button	Applies the changes to all instances of the same block in the drawing.
OK button	Saves the changes you made, and then closes the dialog box.
Cancel button	Undoes all changes you made, and then closes the dialog box.

Related Commands

AttDef (6.4.32) - defines attributes through a dialog box. -AttDef (6.4.33) - defines attributes through the command bar. AttDisp (6.4.34) - toggles the display of attribute text. AttEdit (6.4.35) - edits attribute values and properties. -AttExt (6.4.36) - extracts attributes from drawings to data files through the command bar. AttRedef (6.4.38) - redefines a block and updates associated attributes. AttSync (6.4.40) - synchronizes attribute definitions in all block references of a specified block definition. Block (6.6.11) and -Block (6.6.12) - create blocks from attribute definitions and entities. DataExtraction (6.10.1) - exports entity properties, block attributes and drawing information to a an external file. EAttEdit (6.13.1) - edits attribute values and most properties. Explode (6.13.14) - reduces attributes to tags. Insert (6.17.13) - inserts blocks and prompts for attribute values through a dialog box. -Insert (6.17.14) - insert blocks and prompts for attribute values through the command bar. InsertAligned (6.17.15) - inserts blocks repeatedly, and inserts mirrored blocks. Properties (6.24.52) - edits attribute values and properties.

Figure 6.217

Tag	Prompt	Default value
Type	Desk type	Standard
Manufacturer	Manufactured by	Bulo
ID	Model Number	DE 123 12 1234
Cost	Price?	€

Figure 6.218



Figure 6.219

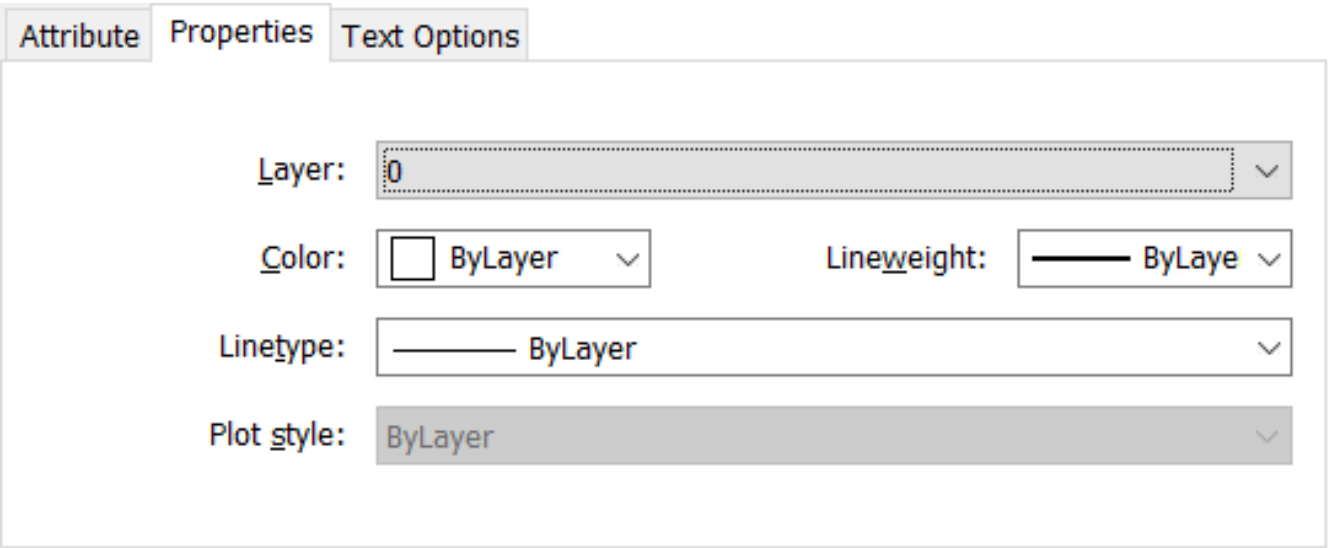

Figure 6.220

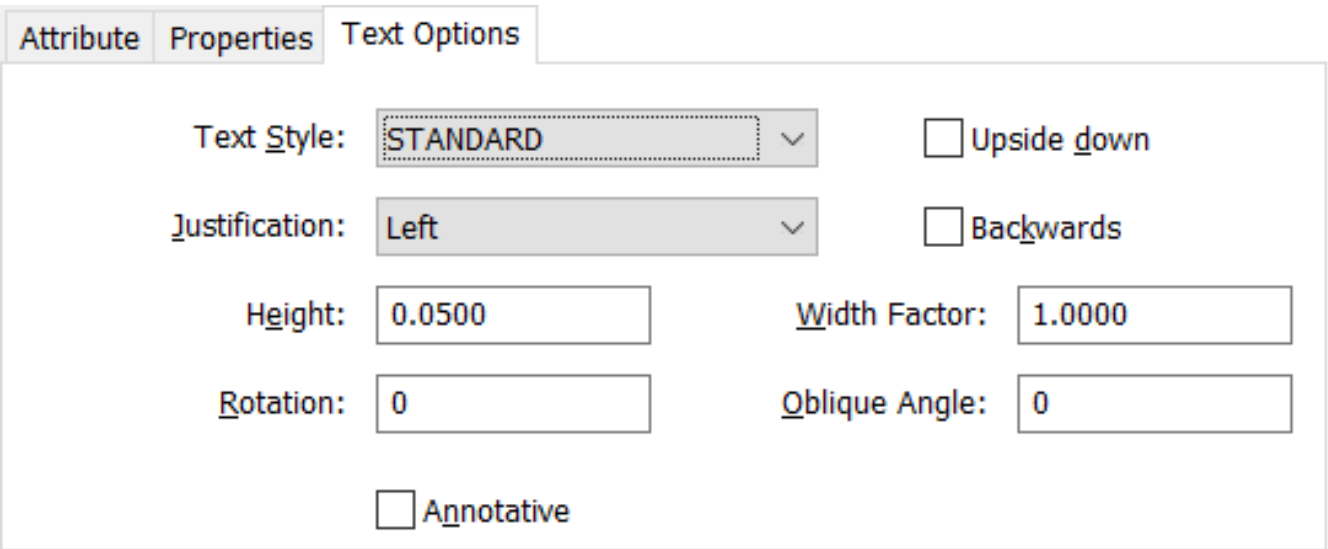

6.6.3 Base

(7.3 on page 4931) Changes the drawing's base (insertion) point for when it inserted into other drawings, usually

Figure 6.221

as a block or external reference.

Accessing the Command

command bar: **base** transparent: **'base** alias: **ba** menu bar: **Settings | Base Point** toolbar: **Settings |** ribbon: **Settings | Base Point** : **base Prompts you in the command bar:** Base point for inserting this drawing <0.0000,0.0000,0.0000>: **(Enter x,y,z coordinates to relocate the base point for the drawing.)**

Command Options

Option	Description
Base point for inserting this drawing	Specifies x,y,z coordinates. The coordinates of the base point are in the current UCS. When this drawing is inserted into another drawing, these coordinates specify the insertion point, whether this drawing is inserted as a block or as an external reference. This allows the inesrted drawing to match the destination drawing.

Related Commands

-Insert (6.17.14) - inserts DWG drawing files into the current drawing through the command bar. Insert (6.17.13) - inserts DWG drawing files into the current drawing through a dialog box. WBlock (6.33.1) - writes all or part of the drawing to a DWG file. XRef (6.34.8) - inserts DWG files as external references.

6.6.4 Bclose

(6.2833 on page 4875) Closes a Block Edit session and saves or discards the changes.

Figure 6.222

Accessing the Command

or **Keyboard**: bclose **Toolbar**: Block Edit **bclose: Prompts you:** Enter option [Save/Discard block editing changes] <Save>: **(Choose an option.)**

Command Options

Option	Description
Save	Save the changes and close the Edit Block session.
Discard	Discard the changes and close the Edit Block session.

Related Commands

Bedit (6.6.7) - Edits the blocks' entities in a temporary drawing session, using the local coordinate system of the block.

6.6.5 BHatch

(6.2833 on page 4875) Fills closed areas with repeating patterns or gradated colors; displays the Hatch and Gra-

Figure 6.223

dient dialog box.

Accessing the Command

command bar: **BHatch :bhatch** Displays a dialog box. See the Hatch (6.16.1) and Gradient (6.15.18) commands.

Related Commands

Boundary (6.6.15) and -Boundary (6.6.16) place a polyline boundary inside closed areas. Hatch (6.16.1) - place hatch patterns through a dialog box. -BHatch (6.6.6) and -Hatch (6.16.2) - places hatch patterns through the command bar. HatchGenerateBoundary (6.16.5) - generates a boundary around a hatch or gradient fill. Properties (6.24.52) - changes the properties of hatch patterns. Settings (6.27.23) - specifies the default parameters for hatch patterns. Solid (6.27.38) - draws 3- and 4-side solid-filled areas.

6.6.6 -BHatch

(6.2833 on page 4875) Fills closed areas with repeating patterns; displays prompts at the command bar.

Figure 6.224

Accessing the Command

command bar: **-bhatch** : **-bhatch** Prompts you in the command bar. See the -Hatch (6.16.2) command.

Related Commands

Boundary (6.6.15) and -Boundary (6.6.16) place a polyline boundary inside closed areas. BHatch (6.6.5) and Hatch (6.16.1) - place hatch patterns through a dialog box. -Hatch (6.16.2) - places hatch patterns through the command bar. HatchGenerateBoundary (6.16.5) - generates a boundary around a hatch or gradient fill. Properties (6.24.52) - changes the properties of hatch patterns. Settings (6.27.23) - specifies the default parameters for hatch patterns. Solid (6.27.38) - draws 3- and 4-side solid-filled areas.

6.6.7 BEdit

(6.2833 on page 4875) Edits the entities that make up blocks in a temporary drawing session called the Block

Figure 6.225

Shape Classic Pro Platinum Mechanical BIM

Editor, which uses the local coordinate system of the block. Optionally creates a new block.

Accessing the Command

Keyboard: **bedit** Menu: **Tools | Edit Block** Toolbar: **Block Edit** Quad Tab: **Edit** Ribbon Tab | Panel: **Home | Blocks and Insert | Blocks :bedit** Displays a dialog box: (6.226)

Figure 6.226

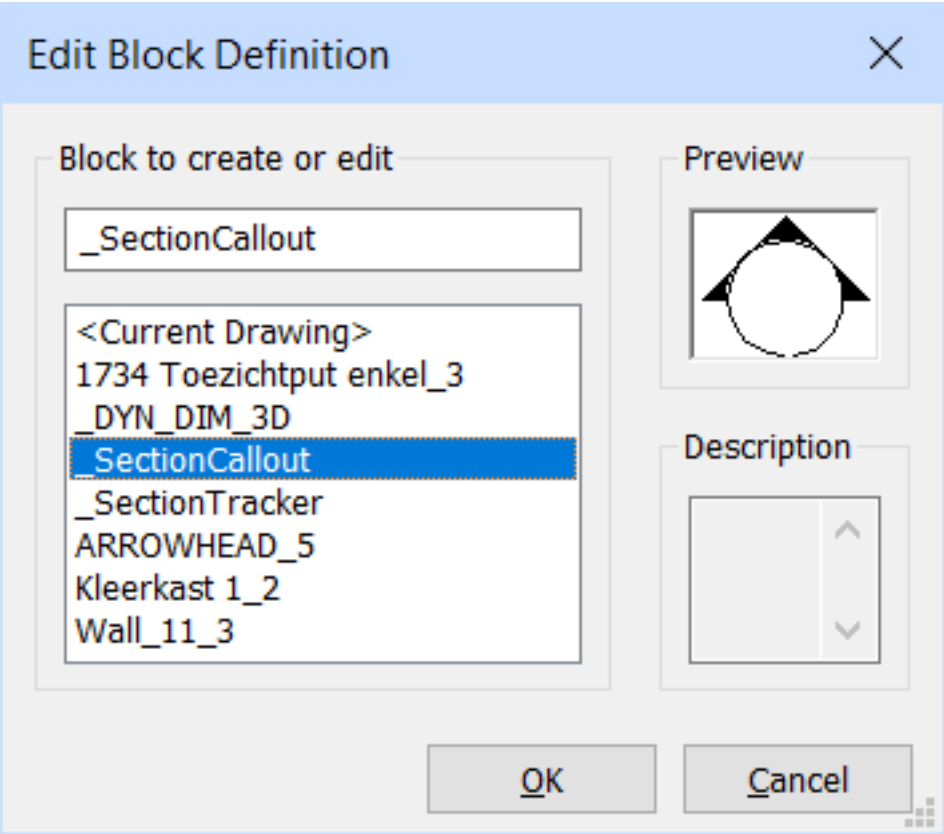

To edit an existing block, do the following:

1. Select a block in the list, then double click or click the OK button. The Edit Block session starts. The **Block Edit** toolbar displays: (6.228 on the facing page)
2. Edit the block.
3. Do one of the following:
   - On the **Block Edit** toolbar:
     - : Save the changes and close the Edit Block session.
     - : Discard the changes and close the Edit Block session.
   - Execute the BCLOSE (6.6.4) command.

Figure 6.227

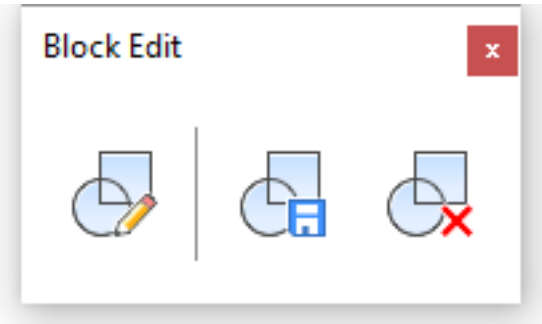

To create a new block, do the following:

1. Type a name in the **Block to create or edit** field.
2. The Edit Block session starts. The **Block Edit** toolbar displays: (6.228)

Figure 6.228

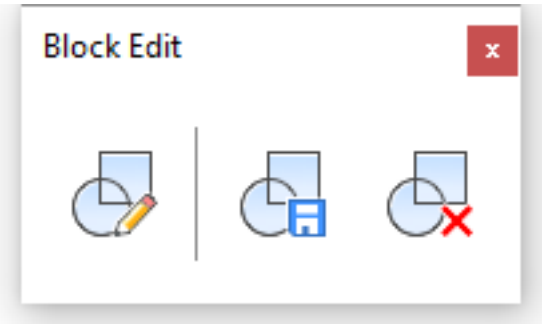

3. Create the block entities.
4. Do one of the following:
   - On the **Block Edit** toolbar:
     - : Save the changes and close the Edit Block session.
     - : Discard the changes and close the Edit Block session.
   - Execute the BCLOSE (6.6.4) command.

Related Commands

Bclose (6.6.4) - closes a Block Edit session and saves or discards the changes. Block (6.6.11) - groups entities into a block (symbol), which can be reused in drawings. RefEdt (6.26.13) - edits block references and externally-referenced drawings through a dialog box.

6.6.8 -BEdit

(6.2833 on page 4875) Prompts for the name of a name at the command line, and then opens the Block Editor

Figure 6.229

environment

Accessing the Command

Keyboard: **-bedit :-BEdit Prompts you:** Block name or ? to list existing blocks: **(Enter the name of a block, or else enter ? to see the list of block names in the current drawing)**

Command Options

Option	Description
Block name	Enter the name of a block; or enter an unused name to create a new block
? to list existing blocks	Lists the names of blocks in the drawing; prompts you: **Block(s) to list [* for all]: (Use wildcards, such as ? and *, to specify the block names to list)** Enter * to see the names of all blocks in the current drawing.

Procedures

<links to other articles in the BricsCAD, BricsCAD BIM or BricsCAD Mechanical sections.>

Related Commands

BEdit (6.6.7) - opens the Block Editor environment through a dialog box. **BClose (6.6.4)** - closes the Block Editor environment, optionally saving the changes.

6.6.9 Blade

(6.2833 on page 4875) Opens the interactive environment for editing and debugging LISP applications (short for

Figure 6.230

"BricsCAD LISP advanced development environment").

Accessing the Command

command bar: **blade** transparent: **'blade** : **blade** Displays BLADE - BricsCAD LISP Advanced Development Environment dialog box: (6.2681 on page 4750)

Figure 6.231

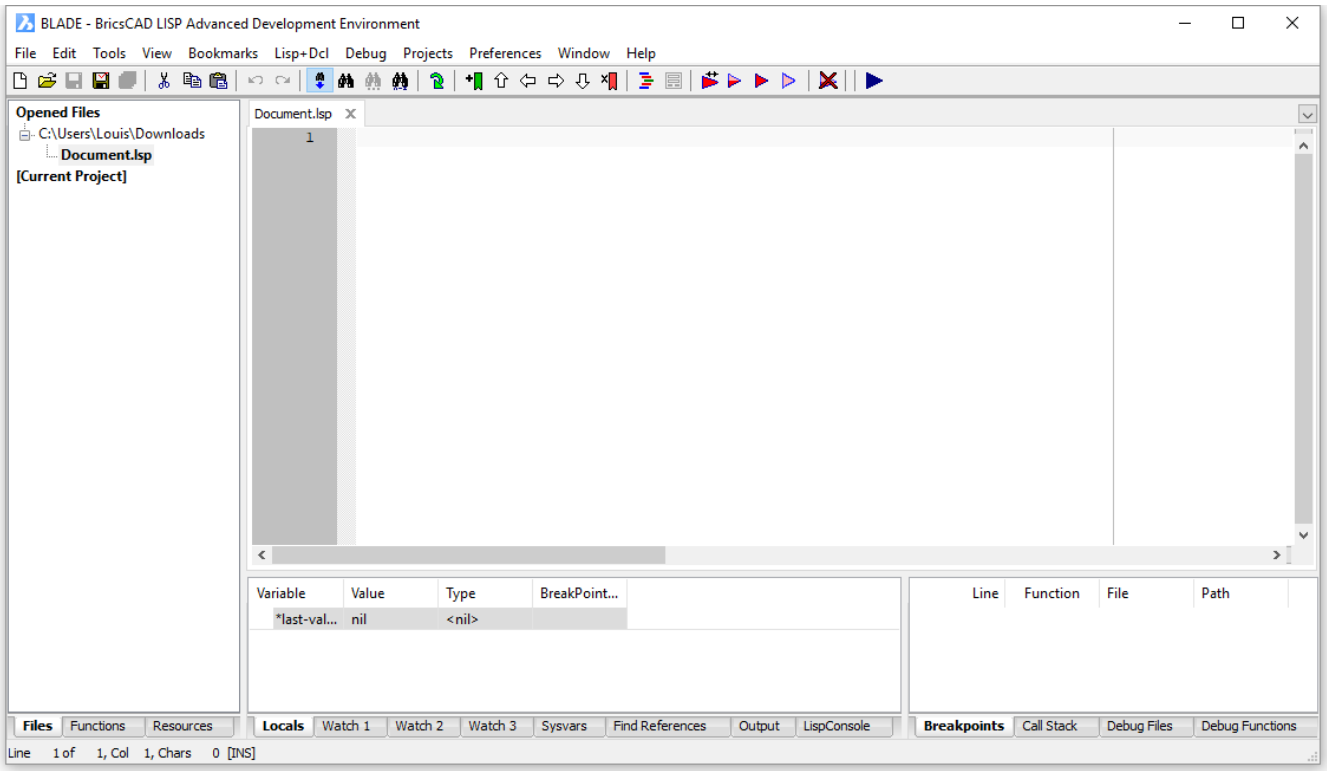

Command Options

No command options.

Related Commands

AddInMan (6.4.9) - loads and unloads VBA functions through a dialog box. AppLoad (6.4.17) - selects external routines to load when BricsCAD starts. Netload (6.22.3) - loads a .NET application. VbaLoad (6.32.2) loads VBA projects. VbaMan (6.32.4) - manages VBA projects. VbaNew (6.32.5) - starts a new VBA project. VbaRun (6.32.6) and -VbaRun (6.32.7) - runs VBA macros. VbaIde (6.32.1) - opens the VBA integrated development environment. VbaUnload (6.32.9) - unloads VBA projects. Security (**??**) - depending on the selected security level (Low, Medium or High) VBA macros are allowed to run automatically or not.

6.6.10 Blipmode

(7.3 on page 4931) Toggles the display of blips that are made as you pick points in the drawing.

Figure 6.232

Accessing the Command

command bar: **blipmode** transparent: **'blipmode** alias: **bm** : **blipmode Prompts you in the command bar:** Blipmode is currently off: ON/Toggle/<Off>: **(Enter an option)** (6.700 on page 3092) Examples of blips made when the user

Figure 6.233



picks points in the drawing.

Command Options

Option	Description
ON	Turns on the display of blips. Use the Redraw command to erase blips from the screen.
Toggle	Turns on blip mode, if off; turns off, if on.
Off	Turns off the display of blips.

Related Commands

Redraw (6.26.9) - removes blips from the screen. Settings (6.27.23) - specifies the default parameters for blipmode.

6.6.11 Block

(7.3 on page 4931) Groups entities into a block (symbol), which can be reused in drawings.

Figure 6.234

Accessing the Command

command bar: **block** alias: **b** Menu bar: **Tools | Create Block** toolbar: **Tools |** ribbon: **Insert | Blocks | Create Block** : **block** Displays a dialog box: (6.235)

Figure 6.235

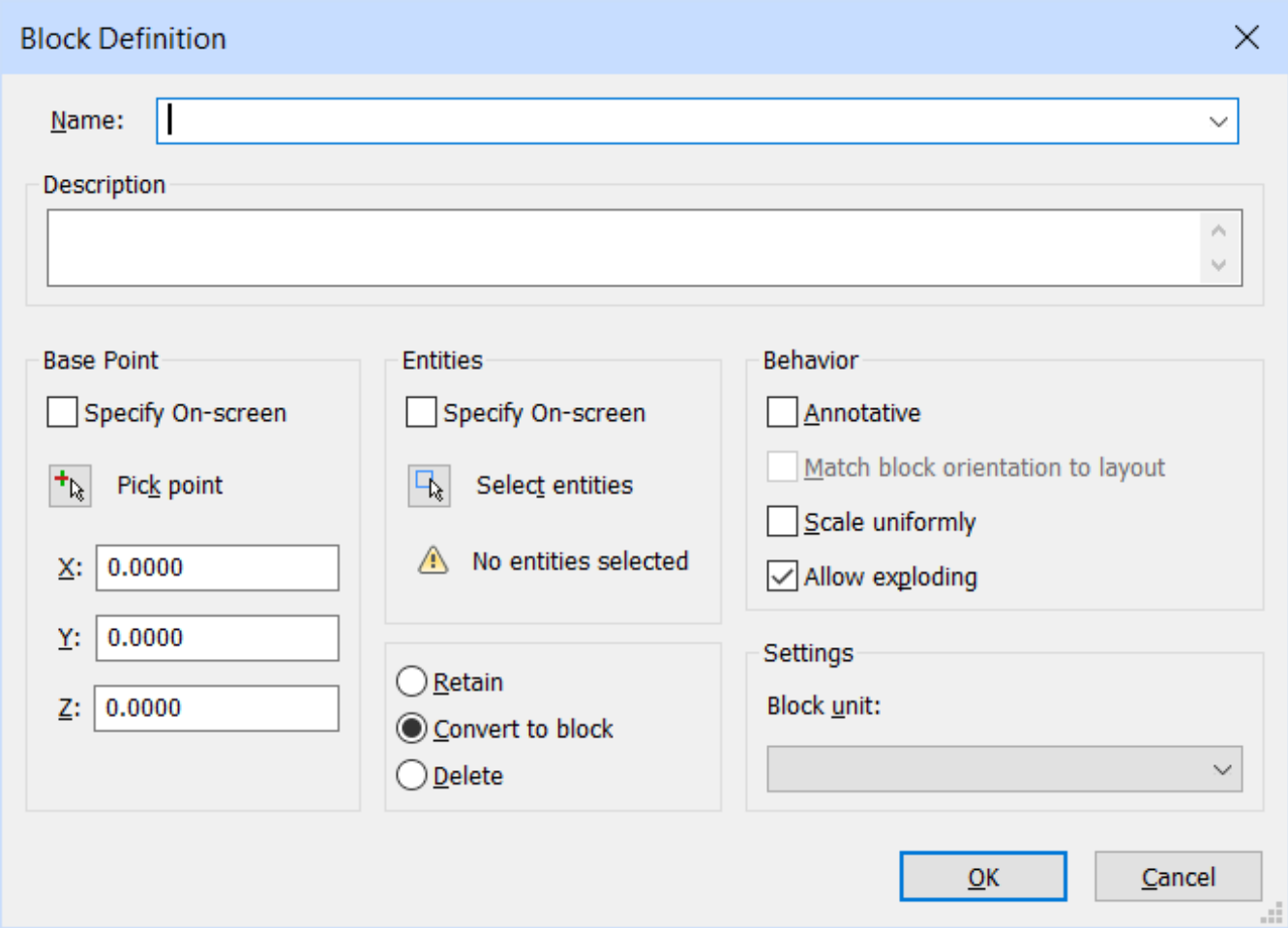

Command Options

Option	Description
Name	Specifies the name of the block.
Description	(optional) Describes the block.
Base Point Options	**Description**

Specify On-Screen

Specifies the block's base point, the point at which it will be inserted into drawings with the **Insert (6.17.13)** command. Choose how you want to specify the base point's coordinates:

- **On** - you will be prompted later to define the base point after you click the **OK** button; the Pick Point button and X, Y, Z fields are grayed out (unavailable)
- **Off** - click the Pick Point button, or else enter x, y, z coordinates in the X, Y, Z fields.

Pick point

Pick a point in the drawing for the block's base point:

1. Click the **Pick point** button.
2. The Block Definition dialog box temporarily closes, and the program prompt you to specify the base point on screen:

Insertion point for new block or [Annotative] - (pick a point, or else enter x,y,z coordinates, and then press Enter.)

X, Y, Z

Enter x, y, z coordinates for the base point in the X, Y, and Z fields. The z coordinate is usually optional.

Entities Options

Description

Specify On-screen

The Entities section selects the entities that make up the block. Choose how you want to select the entities:

- **On** - you will be prompted later to select the entities after you click the **OK** button; the Select Entities button is grayed out
- **Off** - click the Select Entities button

Select Entities

Select one or more entities in the drawing:

1. Click the **Select Entities** button
2. The Block Definition dialog box temporarily closes, and the program prompt you to specify the base point on screen:

Select entities for block - (select one or more entities using a selection method) Select entities for block - (select more entities, or else press Enter to return to the dialog box) Once entities are selected, decide what happens to them once they are turned into a block. Choose an option:

- **Retain** - selected entities are retained as entities, and the block definition is created in the drawing
- **Convert to block** - selected entities are converted to a block
- **Delete** - selected entities are deleted after the block definition is created

The Convert to Block option is the most efficient one.

Behavior Options

Description

Annotative	Sets the annotative property of the block. This kind of block should be created when the annotation scale in model or paper space is 1:1. By being annotative, the block automatically scales itself according to the current annotation scale factor. Choose whether you want block to follow annotative scaling: • **On** - block will scale itself to whatever annotative scale is in effect; the Scale Uniformly option is grayed out (unavailable) • **Off** - block follows the scale factor you give the block during the **Insert (6.17.13)** command
Match block orientation to layout	Determines if annotative blocks match the orientation of the layout: • **On** - annotative blocks display upright, regardless of the orientation of the viewport • **Off** - annotative blocks match the orientation of the viewport
Scale Uniformly	Determines if blocks can be scales non-uniformly. This option is not available to annotatively-scaled blocks. Choose one: • **On** - X, Y, and Z scale factors of blocks are the same as one another; this prevents blocks from being distorted • **Off** - blocks can be inserted with different X, Y, and Z scale factors; this is useful for unit blocks that are meant to become a variety of objects, such as differently sized table tops
Allow Exploding	Determines if users can explode the block after it is inserted. When a block is exploded, it loses its block status, and the individual entities can be edited. (To edit the entities of an unexploded block, use the **BEdit (6.6.7)** command.) Choose one: • **On** - block can be exploded after being inserted, with the **Explode (6.13.14)** command • **Off** - blocks cannot be exploded; you can change this property with the **Explorer (6.13.11)** command, Blocks section.
Settings Option	**Description**
Block Unit	Scales the block correctly when the block definition is inserted in a drawing whose units are different from the drawing in which the block was created. More specifically, in which the **INSUNITS** variable differs. 1. Click the Block Unit droplist. 2. Choose a unit from the list (6.236 on page 2717)
OK	Closes the dialog box, and if necessary prompts you at the command line for the base point and the entities to include in the block, then saves the block definition in the drawing.

Cancel	Exits the dialog box without saving the block definition; no block is created.

Procedures

- General procedure to create a block (1.22.5)
- To create a block in a drawing (1.22.5)
- To create a block using the Blocks Explorer (1.22.5)
- To save a block to a separate file (1.22.5)

Related Commands

BEdit (6.6.7) - edits blocks Blockify - Automatically detects equally shaped solids in a model and replaces them by block references. Searches the drawing for an identical set of entities (2D and 3D) and replaces them by block references. Optionally replaces block patterns by arrays. CopyBase (6.9.56) - copies entities to the Clipboard with a base point. ExpBlocks (6.13.11) - opens the Blocks section of the Drawing Explorer dialog Insert (6.17.13) - inserts blocks and prompts for attribute values through a dialog box. -Insert (6.17.14) - insert blocks and prompts for attribute values through the command bar. InsertAligned (6.17.15) - inserts blocks repeatedly, and inserts mirrored blocks. Properties (6.24.52) - edits attribute values and properties. WBlock (6.33.1) - writes blocks and other drawing parts to files on disk through a dialog box -WBlock (6.33.2) - writes blocks and other drawing parts to files on disk through a dialog box

Figure 6.236

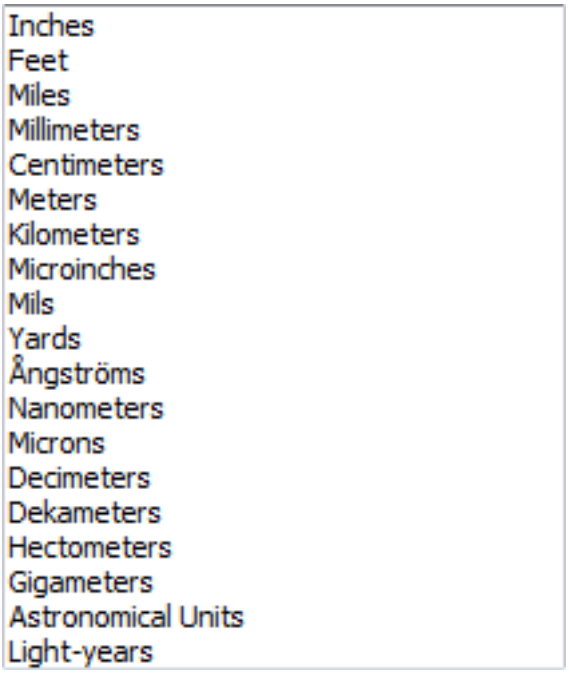
Inches
Feet
Miles
Millimeters
Centimeters
Meters
Kilometers
Microinches
Mils
Yards
Ångströms
Nanometers
Microns
Decimeters
Dekameters
Hectometers
Gigameters
Astronomical Units
Light-years

6.6.12 -Block

(7.3 on page 4931) Groups entities into a block (symbol).

Figure 6.237

Accessing the Command

command bar: -**Block** alias: **-b** : -**block Prompts you in the command bar:** Name for new block or [? to list existing blocks(?)]: **(Enter a name, or ?)** Insertion point for new block or [Annotative]: **(Pick a point, or enter x,y coordinates)** Select entities for block: **(Select one or more entities)** Select entities for block: **(Select more entities, or press Enter to exit command)**

Command Options

Option	Description
Name for new block	Specifies the name of the block.
? to list existing blocks	Lists the names of blocks already in the drawing, so that you don't use an existing name by accident. Prompts you: **Block(s) to list [* for all]** - **(use wildcards to specify groups of names, or else press Enter to display all names.)** The program provides this report: **Defined blocks. "BSWITCH" "CONNECT" "DOMESW" "ELECTRIC" "FUSE40"** User Blocks (5), External References (0), Dependent Blocks (0), Unnamed Blocks (0) When the list of block names is long, press **F2** to see it in the Text window. If you enter an existing name, the program ask you if you want to redefine the block: **The block ground already exists. Do you want to redefine it? [Yes/No] <No>** - **(enter an option)**: • **Yes** - changes the block definition to the new set of entities you select in the next steps. **Caution:** all instances of this block name will be changed! • **No** - exits the command

Insertion point for new block	Specifies the block's base point, the point at which it will be inserted into drawings with the Insert command. Prompts you: **Insertion point for new block or [Annotative]** - **(enter an option)**: • **Insertion point** - pick a point in the drawing, or else enter x,y, and z coordinates • **Annotative** - specifies that the block will follow annotative scaling; prompts you: **Create annotative block[Yes/No] <Yes>** - **(enter an option)**: • **No** - avoids making the block annotative • **Yes** - gives the block the annotative property, and then goes on to the following prompt: **Orient relative to sheet in paper space viewports[Yes/No] <No> - (determines if annotative blocks match the orientation of the layout)**: • **On** - annotative blocks display upright, regardless of the orientation of the viewport • **Off** - annotative blocks match the orientation of the viewport The Z coordinate is optional, and is usually left at 0.
Select entities for block	Selects the entities that make up the block; you may use any selection method, including entity snaps and windowed selection. Repeats the command: **Select entities for block** - **(press Enter to finish selecting entities and to exit the command.)** The entities disappear from view, but are now part of the block; use the **Oops (6.23.7)** command to return the entities to the drawing.

Procedures

- General procedure to create a block (1.22.5)
- To create a block in a drawing (1.22.5)
- To create a block using the Blocks Explorer (1.22.5)
- To save a block to a separate file (1.22.5)

Related Commands

BEdit (6.6.7) - edits blocks Blockify - Automatically detects equally shaped solids in a model and replaces them by block references. Searches the drawing for an identical set of entities (2D and 3D) and replaces them by block references. Optionally replaces block patterns by arrays. CopyBase (6.9.56) - copies entities to the Clipboard with a base point. Insert (6.17.13) - inserts blocks and prompts for attribute values through a dialog box. -Insert (6.17.14) - insert blocks and prompts for attribute values through the command bar. InsertAligned (6.17.15) - inserts blocks repeatedly, and inserts mirrored blocks. WBlock (6.33.1) - writes blocks and other drawing parts to files on disk through a dialog box. -WBlock (6.33.2) - writes blocks and other drawing parts to files on disk through a dialog box.

6.6.13 Blockify

(6.2833 on page 4875) Automatically detects equally shaped solids in a model and replaces them by block refer-

Figure 6.238

ences. Searches the drawing for an identical set of entities (2D and 3D) and replaces them by block references. Optionally replaces block patterns by arrays. Youtube

Accessing the Command

Keyboard: **blockify** Menu: **Tools** Quad Tab**: Modify** Ribbon Tab | Panel: **Inserts | Blocks : blockify Prompts you:** Select source entities or match all [Equal solids/existing Block definitions/sYnchronize/Settings/selection options (?)] <Equal solids>: **(Select entities or choose an option.)** Enities selected: XX Select source entities or [Settings/selection options (?)]: **(Select more entities or press Enter.)** * Select block insertion point or [use Default point] <use Default point>: **(Identify a point or press Enter to accept the default insertion point.)** ** Select search space or [Entire drawing/selection options (?)] <Entire drawing>: **(Select the area of the drawing to be searched or press Enter to search the entire drawing.)** *** Specify block name or <ENTER to use default name>: **(Type a name or press Enter to accept the default name.)** Duration of finding similar groups: XX sec Number of block inserts: YY

Command Options

Option	Description
Select source entities	Compose a set of entities (2D and/or 3D). BricsCAD will then search the drawing for identical sets and replace them by a newly created block definition. Select the entities, then press Enter. * Prompts you: **Select block insertion point or [use Default point] <use Default point>:** • **Select insertion point***: Specify a point. • **Use default point**: The insertion point is set automatically. ** Prompts you: **Select search space or [Entire drawing/selection options (?)] <Entire drawing>:** • **Select search space**: Select the entities to search for indentical sets. • **Entire drawing**: The entire drawing is search for identical sets. *** Prompts you: **Specify block name or <ENTER to use default name>:** • **Specify block name***: Type a name for the block. • **Default name**: The default block names are Block, Block 1, Block 2, ...
Match all equal solids	Searches the drawing (or the selection) for equally shaped solids and replace them by newly created block definitions. In case a solid matches an existing block definition, the replacing block reference points to that block definition.
Match all existing block definitions	Searches the drawing (or the selection) for 2D geometry matching existing block definitions.

Synchronize	Purges duplicate block definitions. Prompts you: **Purge duplicate block "<BlockName>"? [Yes/No/yes to All] <No>:** • **Yes**: Deletes the <BlockName> block. • **No**: Keeps the <BlockName> block. • **Yes to all**: Deletes all duplicate block definitions.
Settings	Opens the Settings dialog on the Blockify settings (see below under Settings).

* Available only if DEFAULTINSPOINT=0 ** Available only if SEARCHSPACE=0 *** Available only if DEFAULTBLOCK-NAME=0

Settings

(6.239)

Figure 6.239

Blockify settings	0x0010 (16)
1	☐ Use entire drawing as search space
2	☐ Use default block insertion point
4	☐ Use default block name
8	☐ Replace patterns by arrays
16	☑ Use block references as array base elements

Name	Title	Description
SEARCHALL	Search space	Controls whether you are prompted to select the part of the drawing to be searched. • **OFF**: You are prompted to select the part of the drawing to be searched. • **ON**: The entire drawing is searched.
DEFAULTINSPOINT	Insertion point	Controls whether you are prompted to define the block insertion point. • **OFF**: You are prompted to define the block insertion point. • **ON**: The default insertion point is used.

DEFAULTBLOCKNAME	Block name	Controls whether you are prompted to specify the block name. • **OFF**: You are prompted for the block name. • **ON**: The default block name is used.
CONVERTTOARRAYS	Create arrays	Controls whether patterns are replaced by arrays. • **OFF**: No arrays are created. • **ON**: Patterns of created blocks are replaced by arrays.
ARRAYFROMBLOCK	Array base element	Controls whether the base element of the array is a block or the source entities. • **OFF**: The source entities are the base element of arrays. • **ON**: The created block is the base element of arrays.

Related Commands

-block (6.6.12) - Groups entities into a block (symbol). block (6.6.11) - Groups entities into a block (symbol) through a dialog box. ExpBlocks (6.13.11) - opens the Blocks section of the Drawing Explorer dialog

6.6.14 BmpOut

(7.3 on page 4931) Exports the current viewport as a BMP (bitmap or raster) file.

Figure 6.240

Accessing the Command

command bar: **bmpout** menu bar: **File | Export**, and then choose BMP from the File of Type droplist : **bmpout** Displays a dialog box: (6.241)

Figure 6.241

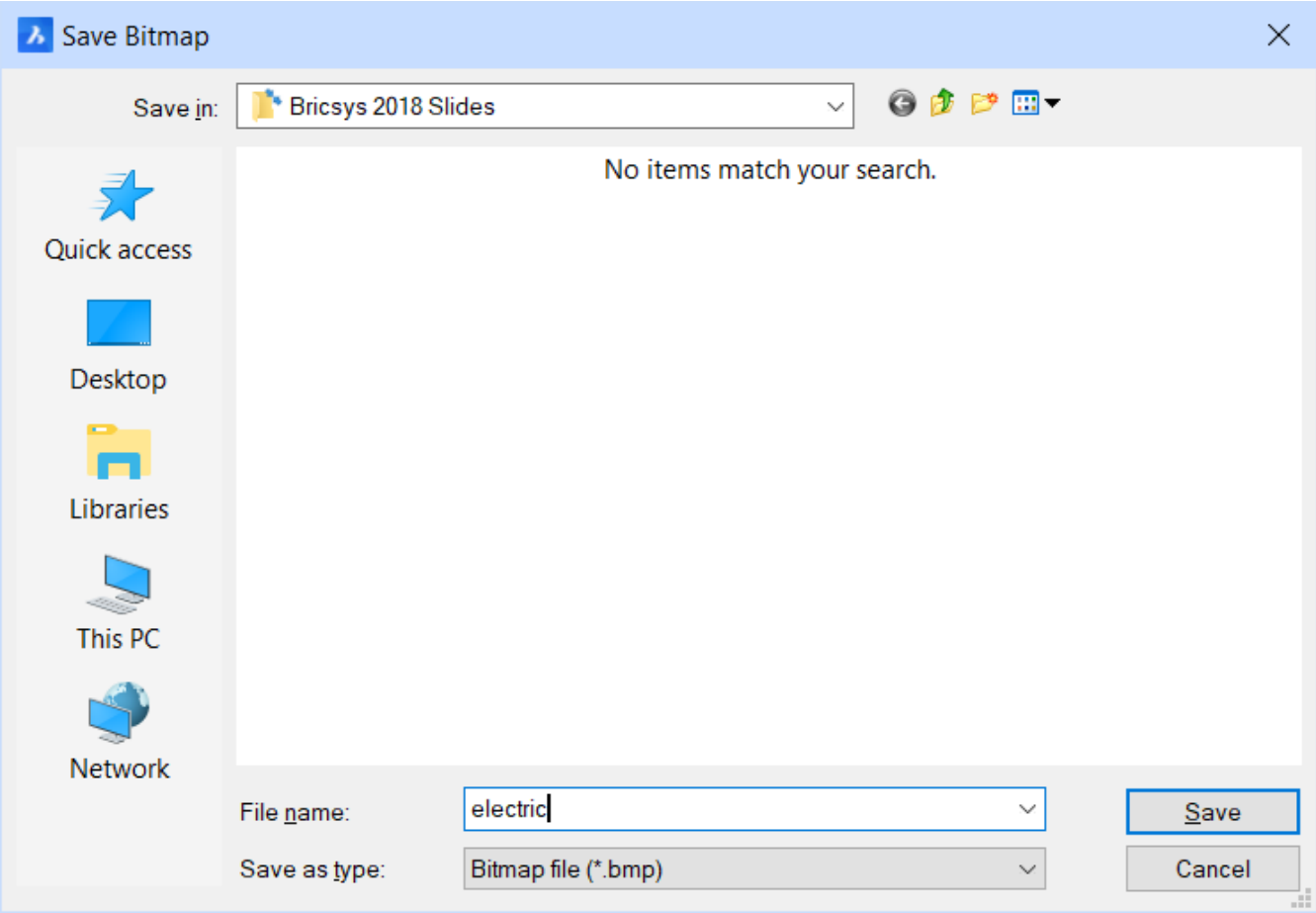

Command Options

Option	Description
Save in	Selects the folder and drive in which to save the file.
File name	Specifies the name of the file.
File of type	Specifies the format in which to save the image.
Save	Saves the content of the current viewport as a raster image.

Related Commands

Export (6.13.16) - exports drawings in BMP, DWF, DXF, DWT, PDF, WMF, EMF, SLD, and older DWG formats. MSlide (6.21.32) - exports drawings in WMF, EMF, and SLD formats. WmfOut (6.33.12) - exports drawings in WMF, EMF, and SLD formats.

6.6.15 Boundary

(6.2833 on page 4875) Creates a polyline that forms a boundary around closed areas, through a dialog box.

Figure 6.242

Accessing the Command

command bar: **boundary** aliases: **bo, bpoly** menu bar: **Draw | Boundaries | Boundary Polyline** toolbar: **Draw | Boundaries|** ribbon: **Draw | Draw | Polygons | Boundary** : **boundary** Displays a dialog box: (6.243) Choose

Figure 6.243

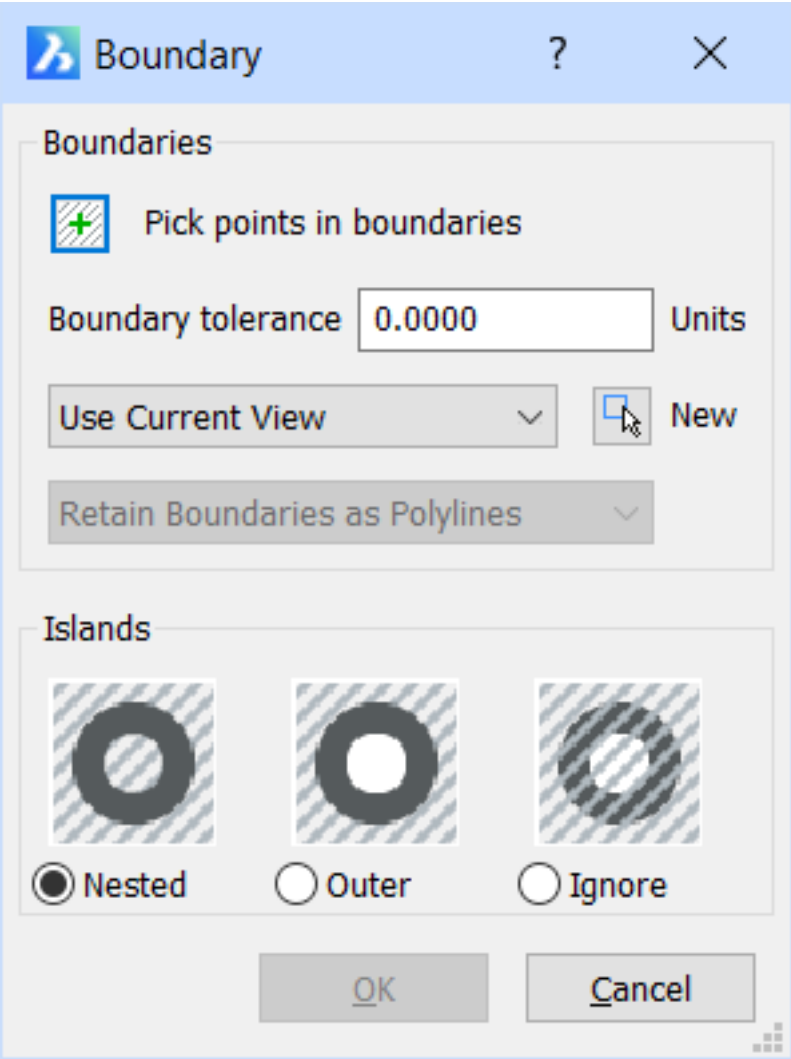

options, and then click **OK**.

Command Options

Boundaries	Description

Pick points in boundary	Specifies the closed areas in which to place the boundary; temporarily dismisses the dialog box, and then prompts you at the command bar: **Pick a point to define a boundary or hatch area or [Select entities/Undo]:** - **(enter an option)**: • **Pick a point to define a boundary or hatch area** - pick a point inside an area closed by entities (ignore the reference to hatch area) • **Select entities** - allows you to select individual entities forming a closed area • **Undo** - un-selects the last selected entities **Notice** that BricsCAD highlights draws the boundary, allowing you to preview it. The prompt repeats, allowing you to choose additional areas, entities, or undo the selection. When done selecting areas, press Enter return to the dialog box.
Boundary tolerance	Determines the largest gap that can exist in the boundary for the program to consider the area closed; enter a value: • 0 - no gaps allowed to exist
Boundary set	Specifies where BricsCAD should search for entities that make up the boundary. Select an option from the droplist: • **Current Viewport** - searches all entities in the current viewport • **Existing Set** - searches only the current selection set for possible boundaries
New	Creates a new selection set of entities that make up the boundary; temporarily dismisses the dialog box, and then prompts you at the command bar: **Select entities** - **(use any selection method to choose one or more entities)** The prompt repeats, allowing you to choose additional entities. When done selecting entities, press Enter to return to the dialog box.
Retain Boundaries as	Specifies how to handle the boundary entity; currently, the only option is to make the boundary out of a polyline, and then retain the boundary after you exit the dialog box.

Islands	Determines how the boundary search algorithm treats "islands", boundaries that are found inside the boundary. (6.245 on the next page) Choose one: • **Nested** - the program treats every island as a boundary • **Outer** - the program creates a boundary of only the outermost entities • **Ignore** - the program creates one boundary, like the Outer option; the Ignore option means only something for hatches and gradients, not boundaries

Procedures

- Drawing polylines (1.17.13)
- Creating boundary polylines (1.17.13)

Grips Editing

Boundaries can be edited directly through grips:

1. Select the boundary. Notice that it has many grips.
2. Drag a grip to stretch the boundary.

(6.244 on the following page)

Figure 6.244

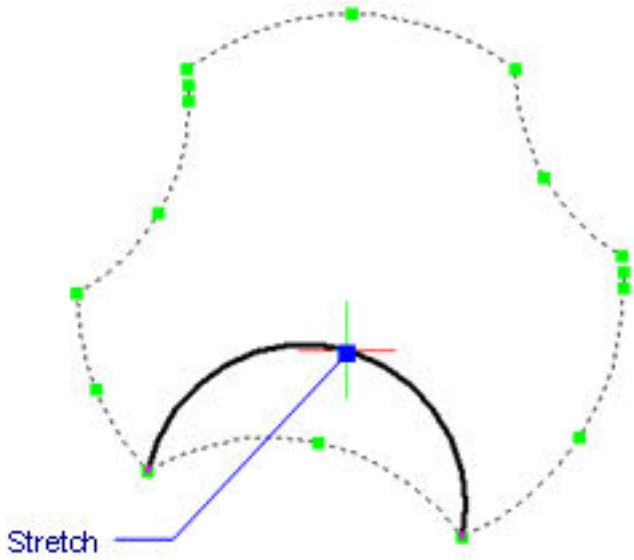

Related Commands

BHatch (6.6.5) and Hatch (6.16.1) - place boundaries and hatch patterns through a dialog box. -BHatch (6.6.6) and -Hatch (6.16.2) - places boundaries and hatch patterns through the command bar. -Boundary (6.6.16) creates a polyline boundary inside closed areas through the command bar. GenerateBoundary (6.15.14) - Creates closed polylines from faces of 3D solids as well as the boundaries detected when the Enable Boundary Detection open of SELECTIONMODES is activated. HatchGenerateBoundary (6.16.5) - generates a boundary around a hatch or gradient fill. Properties (6.24.52) - changes the properties of hatch patterns. Region (6.26.19) - creates boundary-like regions. XEdges (6.34.3) - creates 2D linear entities (lines, arcs, circles, ellipses, elliptical arcs and splines) from the edges of 3D solids, 3D solid faces, surfaces, etc. and regions.

Figure 6.245

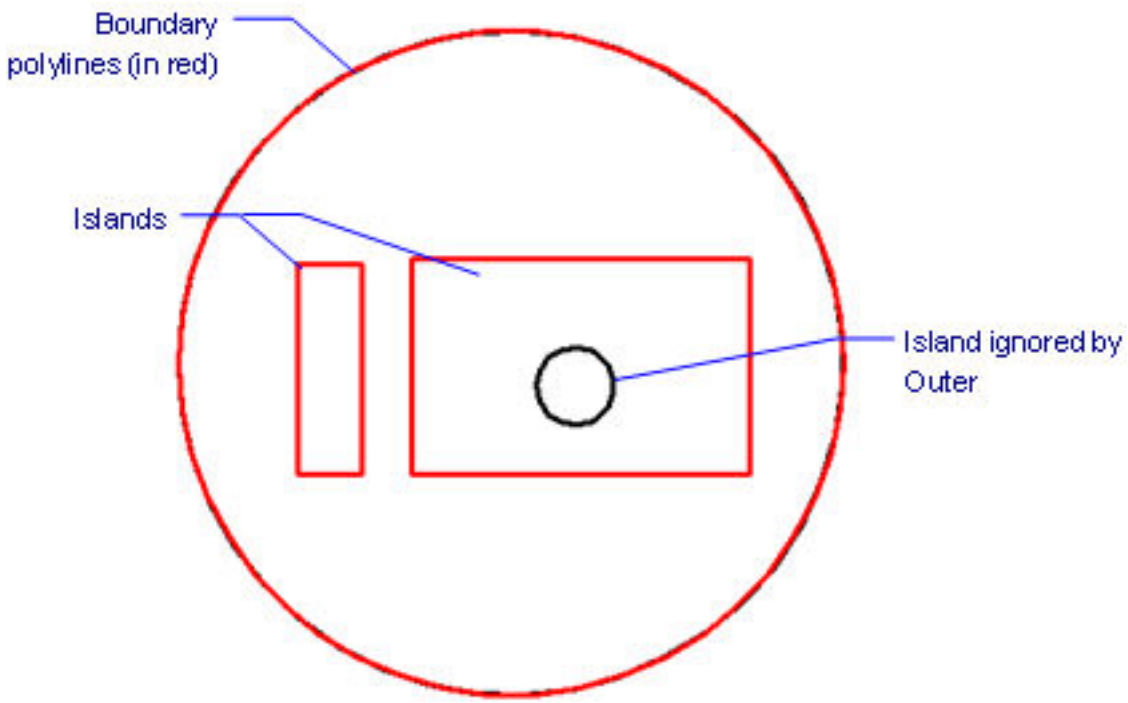

6.6.16 -Boundary

(6.2833 on page 4875) Creates a polyline boundary inside closed areas, through the command bar.

Figure 6.246

Accessing the Command

command bar: **-Boundary** alias: **-bo** : **-boundary Prompts you in the command bar:** Internal point or [Advanced/Undo]: **(Pick a point inside a closed area, or type A)** Internal point or [Advanced/Undo]: **(Pick a point inside another closed area, enter A, or press Enter to end the command)**

Command Options

Option	Description
Internal point	Specifiers the area by picking a point inside a closed area: **Internal point or [Advanced/Undo]** - **(enter an option)**: • **Internal point** - pick a point in the drawing that you hope is an enclosed area, or else enter x,y coordinates. The prompt repeats until you press Enter. • **Advanced** - switches to advanced mode; see below • **Undo** - un-selects the last selected entities When the program cannot find an enclosed area around your pick point, it reports: Selecting everything visible... Valid hatch boundary not found. Adjust the gap tolerance value if the boundary should be considered closed.
Advanced Options	**Description**
Advanced	Entering **a** for the Advanced option produces the following prompt: **[Boundary/Island/eXit] <eXit>** - **(enter an option)** • **Boundary** - jumps to the options for specifying the boundary; see below • **Island** - jumps to the options for specifying how islands should be treated; see below • **eXit** - returns to the "Internal point or [Advanced/Undo]" prompt
Boundary	Specifies where the program should search for the entities making up the boundary: **Specify boundary set [New/Everything] <Everything>:** - **(enter an option)**: • **New** - starts a new boundary selection process; prompts you "Select entities" • **Everything** - uses all entities in the current viewport for the boundary

Island	Determines whether islands are hatched over or not; prompts you: **Do you want Island Detection? [Yes/No/Outer only] <Yes>:- (enter an option)**: • **Yes** - places the boundary entity at the outermost area, as well as around all islands • **No** - islands are ignored; boundary is created of the outermost area only • **Outer only** - ignores innermost areas; boundary is created between outermost area and islands (6.248 on the facing page)
eXit	Returns to the previous prompt.

Procedures

- Drawing polylines (1.17.13)
- Creating boundary polylines (1.17.13)

Grips Editing

Boundaries can be edited directly through grips:

1. Select the boundary. Notice that it has many grips.
2. Drag a grip to stretch the boundary.

(6.247)

Figure 6.247

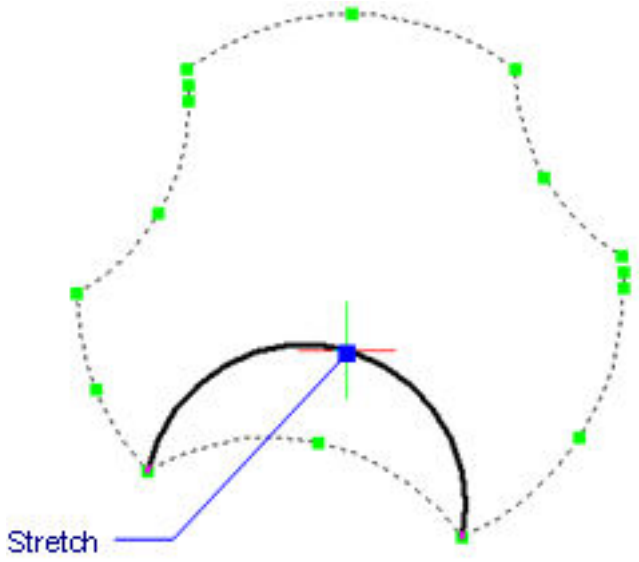

Related Commands

BHatch (6.6.5) and Hatch (6.16.1) - place boundaries and hatch patterns through a dialog box. -BHatch (6.6.6) and -Hatch (6.16.2) - places boundaries and hatch patterns through the command bar. Boundary (6.6.15) places a polyline boundary inside closed areas through a dialog box. GenerateBoundary (6.15.14) - Creates closed polylines from faces of 3D solids as well as the boundaries detected when the Enable Boundary Detection open of SELECTIONMODES is activated. HatchGenerateBoundary (6.16.5) - generates a boundary around a hatch or gradient fill. Properties (6.24.52) - changes the properties of boundaries. Region (6.26.19) - creates boundary-like regions. Settings (6.27.23) - specifies the default parameters for boundaries. XEdges (6.34.3) - creates 2D linear entities (lines, arcs, circles, ellipses, elliptical arcs and splines) from the edges of 3D solids, 3D solid faces, surfaces, etc. and regions.

Figure 6.248

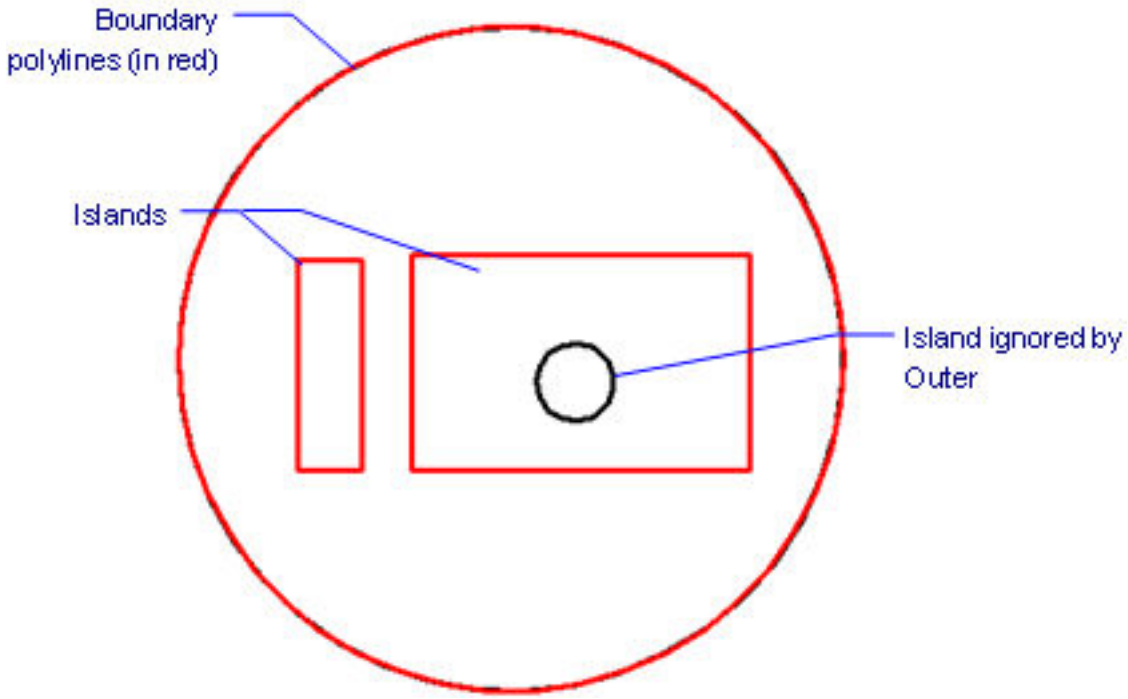

6.6.17 Box

(7.3 on page 4931) Creates 3D boxes:

Figure 6.249

- Classic: box is drawn from a 3D polyface mesh.
- Other license levels: box is drawn as a 3D solid.

Accessing the Command

command bar: **box** menu bar: **Model | 3D Solids | Box** toolbar: **3D Solids |** ribbon: **Solid | Create | Primitive | Box** : **box Prompts you in the command bar;** in the Classic version, the prompts follow those of the **Ai_Box (6.5.3)** command: Set corner of box or [Center] <0.00,0.00,0.00>: **(Pick a point, or enter an option)** Set opposite corner or [Cube/Length)]: **(Pick another point, or enter an option)** Height of box [2Point]: **(Pick two points, or enter a height)** (6.250) If Dynamic Dimensions (1.14.9) are active, you can enter the dimensions in the

Figure 6.250

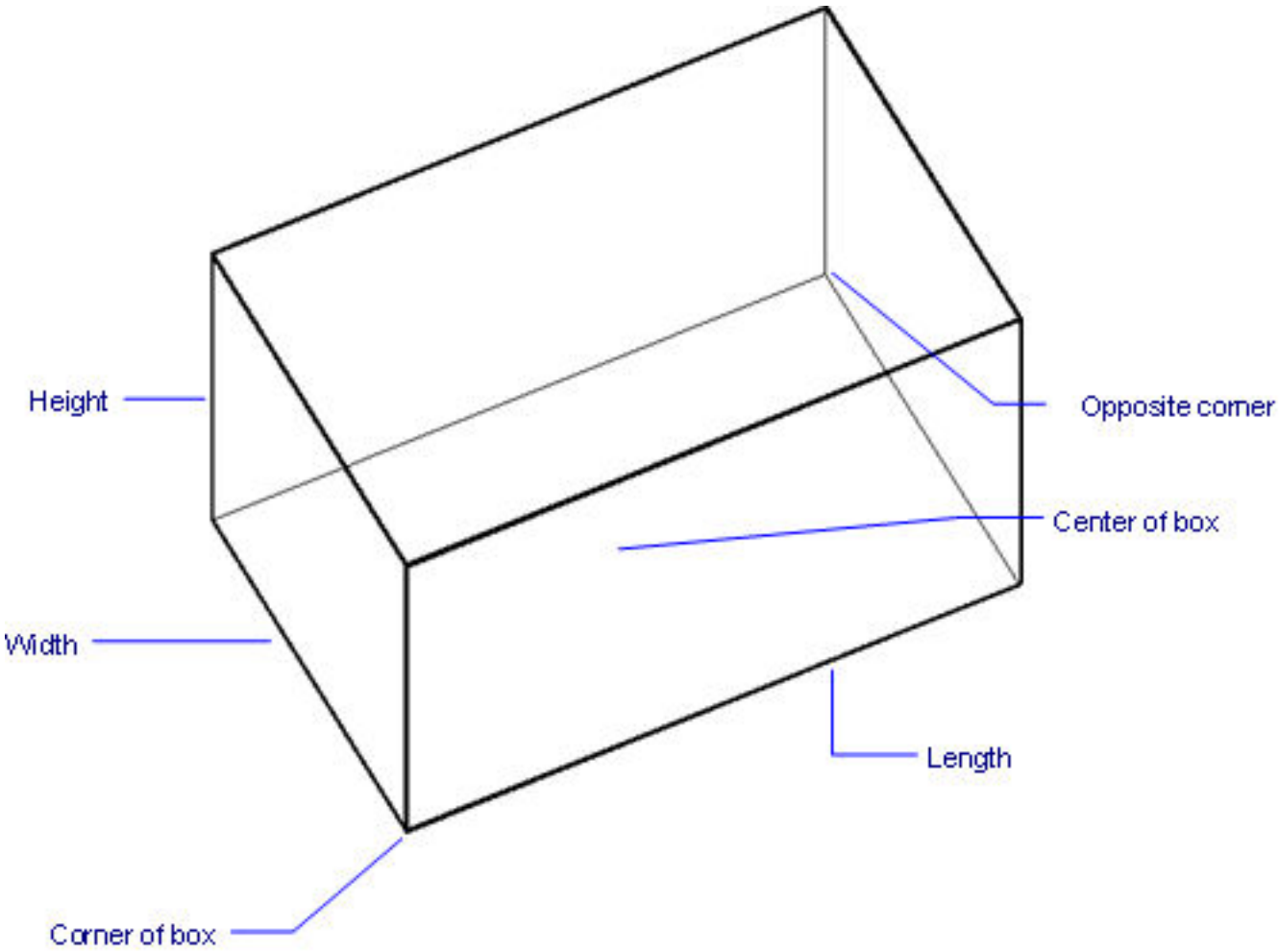

dynamic dimensions entry fields, as illustrated below. (6.251 on the facing page)

Figure 6.251

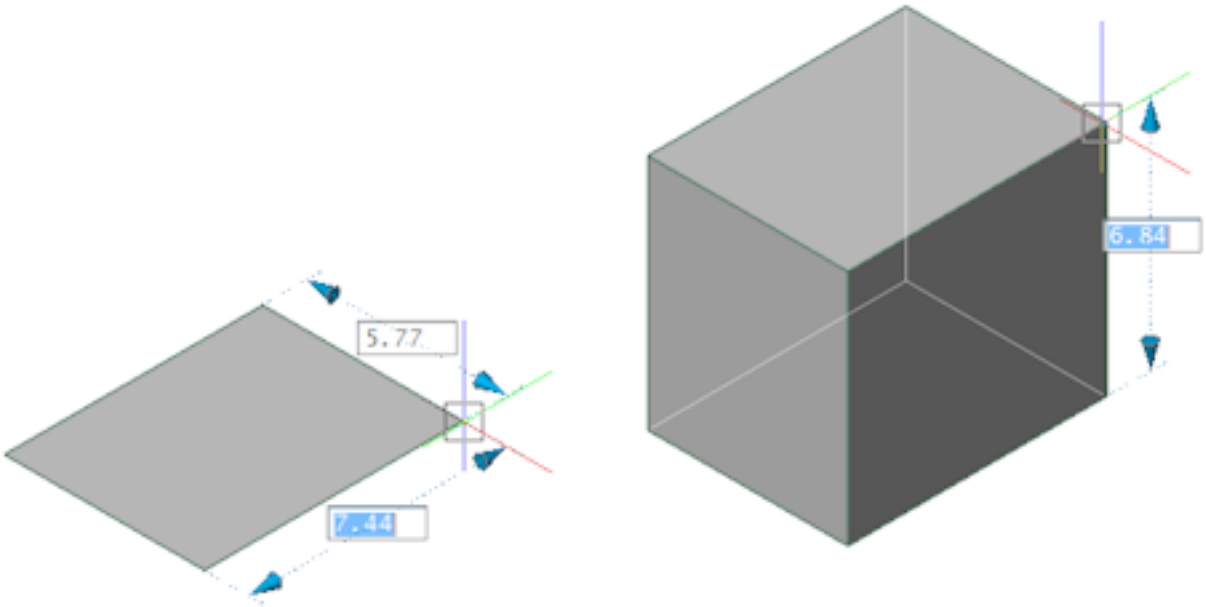

Command Options

Option	Description
Corner of box	Specifies one corner of the box's base. Enter x,y,z coordinates or pick a point in the drawing. Press Enter to reuse the previously-entered coordinates.
Center	Specifies the center of the box's base; prompts you: **Center <1,2,3> - (Enter x,y,z coordinates, pick a point in the drawing, ore press Enter to accept the previously-used coordinates.)**
Cube	Specifies a box with three sides of equal length; prompts you: **Length of sides of cube <6> - (enter a length, or pick two points, or press Enter to accept the previously-used length.)** The command ends at this point, drawing the cube box.
Length of side	Specifies the length of each side: • **Length of side of box <3> - (specify the length in the x direction, pick a point, or press Enter to accept the previously-used length)** • **Width of box <2> - (specify the length in the y direction, or pick a point, or press Enter to accept the previously-used width)** • **Height of box <1> - (specify the length in the z direction, or pick a point, or press Enter to accept the previously-used height)** You may enter negative values to draw the box in the downward directions.
Set opposite corner	Specifies the opposite corner of the box's base; enter x,y,z coordinates or pick a point in the drawing
Height of box	Specifies the height of the box; enter an option: • **Height of box - (specify the height, or pick a point to indicate the height)** • **2Point - (pick two points in the drawing)**

Boxes can be edited directly through grips:

Figure 6.252

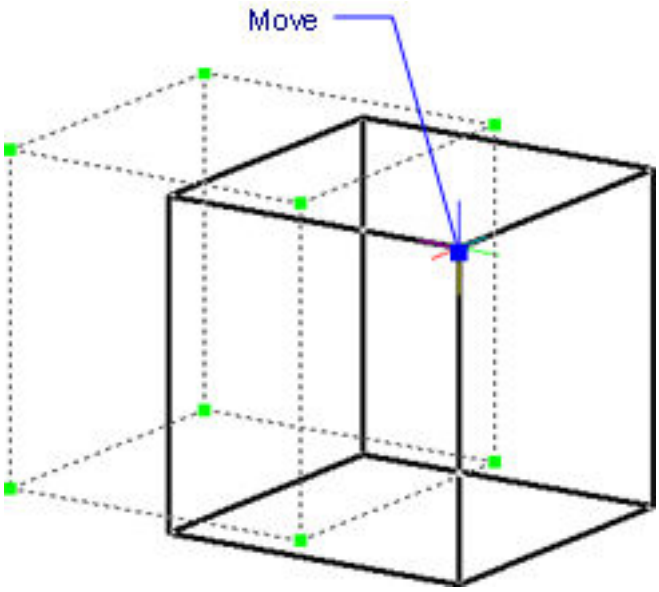

Related Commands

Cone (6.9.42) - creates 3D cones as solid models. Cylinder (6.9.59) - creates 3D cylinders as solid models. Extrude (6.13.22) - extrudes 2D entities into 3D solid models. Interfere (6.17.18) - creates 3D volumes of intersecting 3D solid models. Intersect (6.17.19) - removes volumes not in common between two solid models. MassProp (6.21.4) - reports the mass properties of 3D solid models and 2D regions. Pyramid (6.24.61) - creates a pyramid as a 3D solid (Pro and Platinum). Creates a pyramid as a polyface mesh (Classic) Revolve (6.26.31) - revolves 2D entities into 3D solid models. Section (6.27.11) - creates 2D regions from 3D models. Slice (6.27.36) - cuts 3D solids into two parts. SolidEdit (6.27.39) - edits the bodies, faces, and edges of 3D models. Sphere (6.27.42) - creates 3D balls as solid models. Subtract (6.27.58) - removes one solid model from a second. Torus (6.29.29) - creates 3D donuts as solid models. Union (6.30.6) - joins two or more solid models into a single entity. Wedge (6.33.7) - creates 3D wedges as solid models.

6.6.18 Break

(7.3 on page 4931) Removes a portion of an entity.

Figure 6.253

Shape Classic Pro Platinum Mechanical BIM

Accessing the Command

command bar: **break** alias: **br** menu bar: **Modify | Break** toolbar: **Modify |** ribbon: **Change | Modify | Break** : **break Prompts you in the command bar:** Select entity to break: **(Pick an entity)** Select second breakpoint or [First break point/@]: **(Pick a point on the entity or enter an option)** (6.254)

Figure 6.254

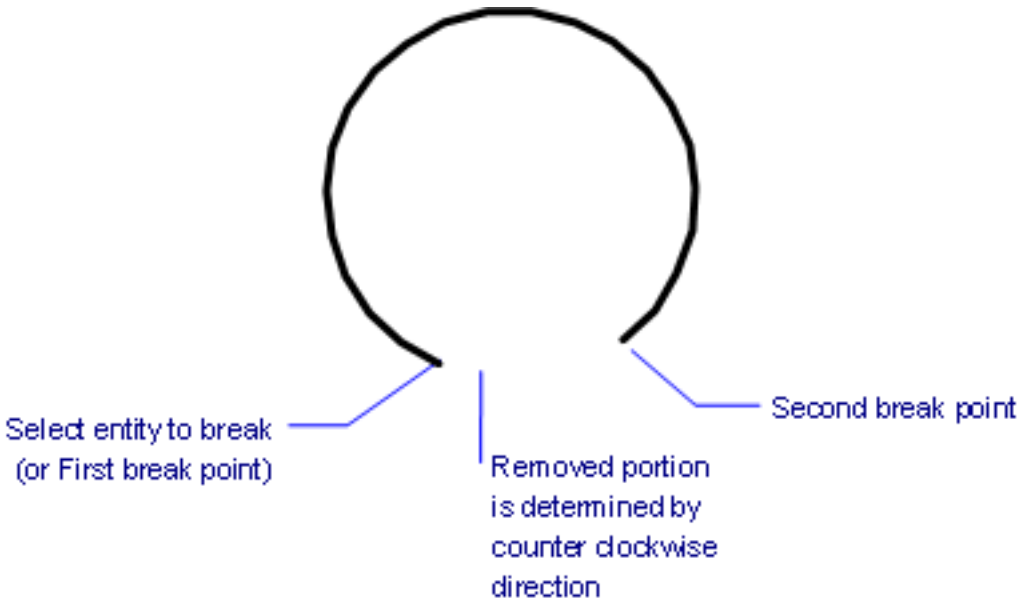

Command Options

Option	Description
Select entity to break	Selects the entity to break; only one entity may be selected. The pick point is also the first break point, unless you use the **First break point** option.
First break point	Specifies the start of the portion of the entity to remove.
Second break point	Specifies the end of the broken out section. On arcs and circles, the break occurs in the counter-clockwise direction from first to second break points.
@	Specifies that the first and second break points are at the same location on the entity. The selected entity is broken into two connected parts.

Procedures

- To break an entity (1.24.26)

Related Commands

DimBreak (6.11.7) - breaks dimension lines, extension lines and leaders at locations where they cross other entities. Join (6.18.1) - joins lines, LW polylines, 2D polylines, 3D polylines, circular arcs, elliptical arcs, splines and helixes at their common endpoints.. PEdit (6.24.21) - joins lines and arcs into a single polyline. Trim (6.29.33) - cuts entities where they cross other entities.

6.6.19 Browser

(7.3 on page 4931) Opens the default Web browser.

Figure 6.255

Accessing the Command

command bar: **browser** alias: **url** : **browser Prompts you in the command bar:** Enter URL <http://bricsys.com>: **(Enter address of a Web page or press Enter to open the Bricsys website)**

Command Options

Option	Description
Enter URL	Specifies a location on the Internet, such as www.bricsys.com. After you press Enter, your Web browser opens to that page. (URL is short for "universal resource locator.")

Related Commands

OnWeb (6.23.6) - opens the Bricsys home page in your computer's default Web browser. Mail (6.21.1) - attaches the current drawing to a message in the default email client.

6.7 BIM (Building Information Modeling)

6.7.1 BimAddEccentricity

(6.1217 on page 3580) Allows to control the relative position of the axis of a linear solid.

Figure 6.256

Accessing the Command

Commandline: **BIMADDECCENTRICITY** Quad: **Model | Add Eccentricity** Ribbon: **Home | Structure/HVAC | Add Eccentricity** Toolbar: **BIM Toolbar | BIM Structural** : **BimAddEccentricity Prompts you in the command bar:** Select several entities/subentities: **(Select a linear solid.)** Entities in set: 1 Select several entities/subentities: **(Select more linear solids or press Enter.)** (6.257) Choose base location [Accept] <Accept>: **(Click a new location; type a location or press Enter.)**

Figure 6.257

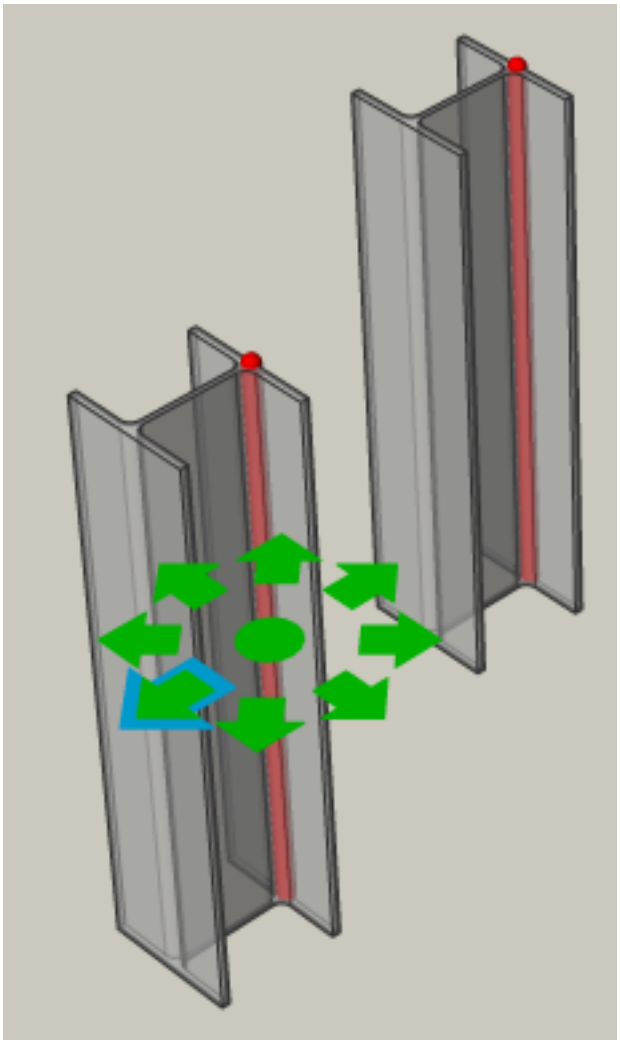

Command Options

Option	Description
Click the widget	Click one of the nine locations, then right click to confirm.
Type a location	The options are: • **TR**: Top Right • **TM**: Top Middle • **TL**: Top Left • **MR**: Middle Right • **C**: Center (resets the axes of the selection set to the default location) • **ML**: Middle Left • **BR**: Bottom Right • **BM**: Bottom Middel • **BL**: Bottom right

Procedures

Add eccentricity to linear solids (2.4.2) Altering the axis of profiles Use modeling tools to create a structural steel model (2.4.17) Use the modeling tools to create a more detailed connection (2.4.17)

Related Commands

BimApplyProfile (6.7.2) - applies a profile to linear entities and linear solids. BimLinearSolid (6.7.18) - creates linear solids. BimProfiles (6.7.23) - opens the profiles library in the current project and the referenced library. BimRecalculateAxis (6.7.34) - recalculates the axis of linear building elements and repositions it back on the center line of a linear element.

6.7.2 BimApplyProfile

(6.462 on page 2895) Applies a profile to linear entities and linear solids.

Figure 6.258

Accessing the Command

Commandline: **BIMAPPLYPROFILE** Quad: **Model | Apply Profile** Ribbon: **Home | Classify | Attach | Attach Profile** Toolbar: **BIM Toolbar | BIM Structural** : **BimApplyProfile Prompts you in the command bar:** Select path(s): **(Select a linear entity* or linear solid.)** Entities in set: 1 Select path(s): **(Select more linear entities or linear solids or press Enter.)** Select profile [in Dialog] <in Dialog>: **(Select a profile entity in the drawing or press Enter to display Profile dialog box.)** Apply profile? [Ok/Quarter turn/Rotate/Delete clippings] <Ok>: **(Press Enter to apply the profile or choose an option.)** *Lines, polylines, arcs, circles, elliptical arcs and ellipses are accepted. Open and closed splines are accepted only if they have default tangents and are not self-intersecting.

Command Options

Option	Description
Select profile	Allows to select a profile in the model; prompts you: **Pick a profile - (Do one of the following)**: • Click a closed 2D entity or a region in the model. • Click an existing linear solid.
In dialog	Opens the **Profiles** dialog box. Select a profile, then click the OK button on the Profiles dialog box.
OK	Applies the profile to the selection.
Quarter Turn	Rotates the profile 90° counter clockwise.
Rotate	Allows to rotate the profile about a user defined angle; prompts you: **Rotation angle <90> - (type a value)**. Positive values rotate the profile counter clockwise.
Delete Clippings	Removes all clippings from the selected linear solids.

Procedures

Applying profile to linear solids (2.4.2) Applying profiles to an already existing line or solid (2.4.15) Using the MEP Modeling tools to draw and connect profiles (2.4.15) Using the MEP Modeling tools to alter profiles (2.4.15)

Related Commands

BimAddEccentricity (6.7.1) - Allows to control the relative position of the axis of a linear solid. BimLinearSolid (6.7.18) - Creates linear solids. BimProfiles (6.7.23) - Opens the profiles library in the current project and the referenced library. BimFlowConnect (6.7.14) - Creates a connection between flow segments, such as pipes or HVAC ducts.

6.7.3 BimAttachComposition

(6.1217 on page 3580) Attaches a BIM composition to solids.

Figure 6.259

Accessing the Command

Commandline: **BIMATTACHCOMPOSITION** Quad: **Bim | Attach Composition** Ribbon:

- **Home | Classify | Attach Compostition**
- **Data | Attach |** Attach Compostition

: **BimAttachComposition Prompts you in the command bar:** Enter composition name or [Dialog/Entity] <Dialog>: **(Press Enter or select an option.)** The **Compostions** dialog box displays. Select a composition in the **In Project** or the **In Library** list: (6.263 on page 2744) Double click the composition or click the **Select** button on the **Compostions** dialog box. Select entities to attach composition: **(Select solids.)** Entities in set: 3 Select entities to attach composition: **(Select more solids or press Enter.)** If a single ply composition with a variable thickness is selected then the selected composition is attached to the selected solid(s), else the reference face* of the selected solids highlights. (6.260) A darker volume indicates the volume and position of the solid after attaching the composition.

Figure 6.260

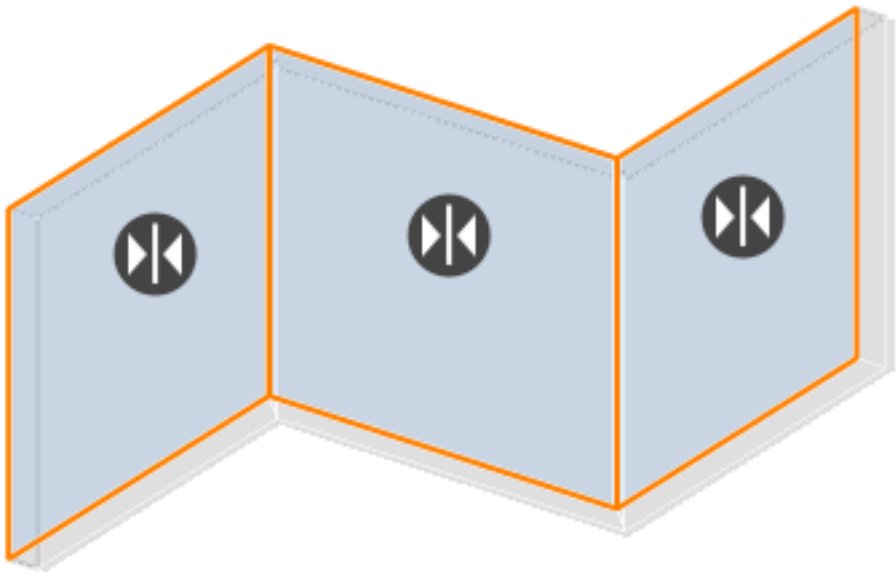

(6.261 on the next page) Press Enter to accept the current reference face(s) and attach the multiply composition or choose a reference option. * Reference face: defines the position of the exterior ply of multiply compositions (2.6.4).

Figure 6.261

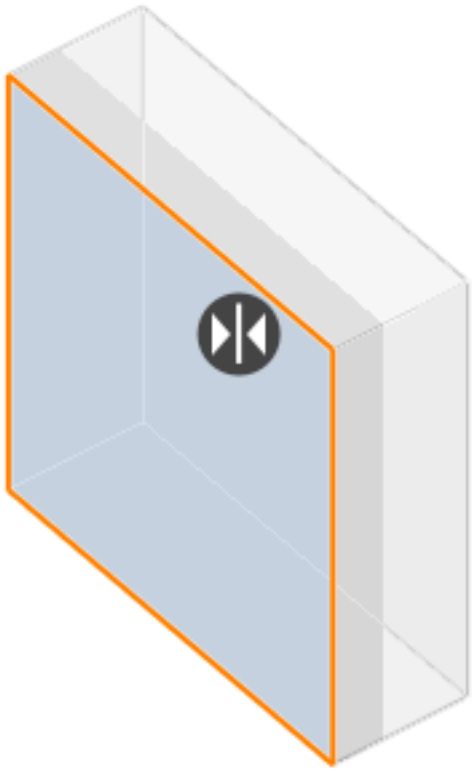

Command Options

Option	Description
Dialog	Opens the **Compositions** dialog box. (6.263 on page 2744) **Option:** Click the type list button to select a composition type: • **All** : Lists all compositions • **Wall** : Lists compositions of the type **Wall** only. • **Slab** : Lists compositions of the type **Slab** only. • **Roof** : Lists compositions of the type **Roof** only. • **Generic** : List compositins of the type **Generic** only. The composition type is defined by the **Type** property of the composition. Although compositions are grouped into **Wall** , **Slab** , **Roof** and **Generic** compositions, any type of composition can be attached to any dwg entity, including 2D entities. Do one of the following: • Double click a composition. • Select a composition, then click the **Select** button.

Entity	Applies the composition of an existing solid. Prompts you: **Select other entity to get composition - (select to copy the composition from.)**. **Select entities to attach composition - (Select a solid.)** Entities in set: 1 Select entities to attach composition: **Select entities to attach composition - (Select more solids or press Enter.) Choose reference face [Accept]** - (Press Enter to accept the current reference face or choose a reference option.)
	Allows to control the reference face when attaching a multiply composition or a single ply composition with a fixed thickness. • Click the widget to flip the reference face to the opposite face of the solid. • Move the cursor over the widget then then choose an option in the menu. (6.264 on page 2745) – **Flip composition**: reverses the order of the plies of a multiply composition. – **Redefine reference face**: Prompts you: **Select reference face** - select a face of the solid. **Select opposing face** - selecct the opposite face. C**hoose reference face [Accept]** - press Enter to accept the reference face. – **Align by reference face**: keeps the position of the reference face. – **Align by center**: keeps the position of the center line of the solid. Click the **Flip composition** option to reverse the ply order of asymmetric mutliply compositions. (6.265 on page 2745) (6.266 on page 2746)
Compositions panel (1.8.7)	Drag a composition from the **Compositions** panel onto a selection of solids.

Procedures

Creating a new composition (2.6.4) Editing a composition (2.6.4) Modifying the thickness of a ply (2.6.4) Copying compositions (2.6.4) Deleting compositions (2.6.4)

Related Commands

Bimflip (6.7.13) - Flips the starting face from which the layers of a composition are set out. BimProjectInfo (6.7.24) - Opens the BIM Project Info dialog box. BimUpdateThickness (6.7.45) - Re-applies the overall thickness of a composition to the solid. BimSetReferenceFace (6.7.35) - Defines a reference and an opposing face to control the ply layout of a composition. BLCompositions (6.7.49) - Opens the compositions library in the current project and the referenced library. BLMaterials (6.7.48) - Opens the physical materials library in the current project and the referenced library. BimClassify (6.7.6) - Classifies an entity as a Building Element and get a name and an internal GUID (= globally unique identifier). LevelOfDetail (6.7.51) - Changes the visibility of a solid's the composition in your model.

Figure 6.262

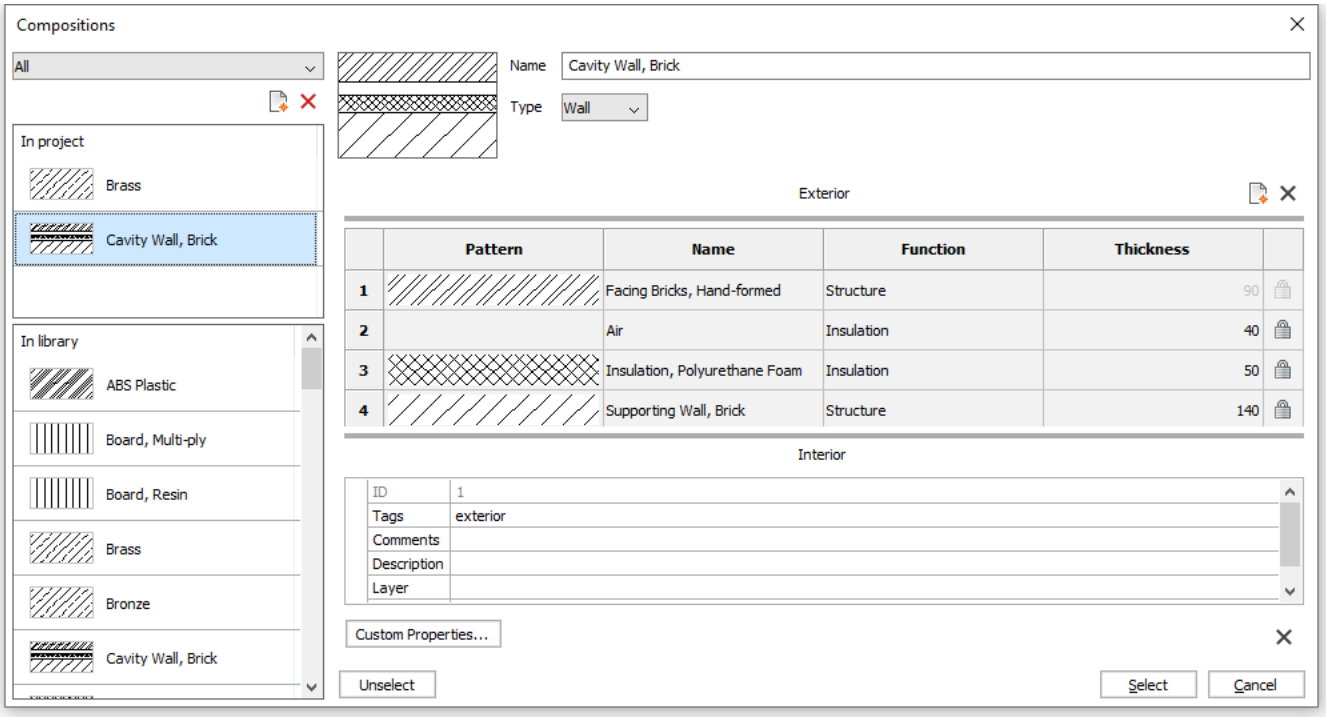

Figure 6.263

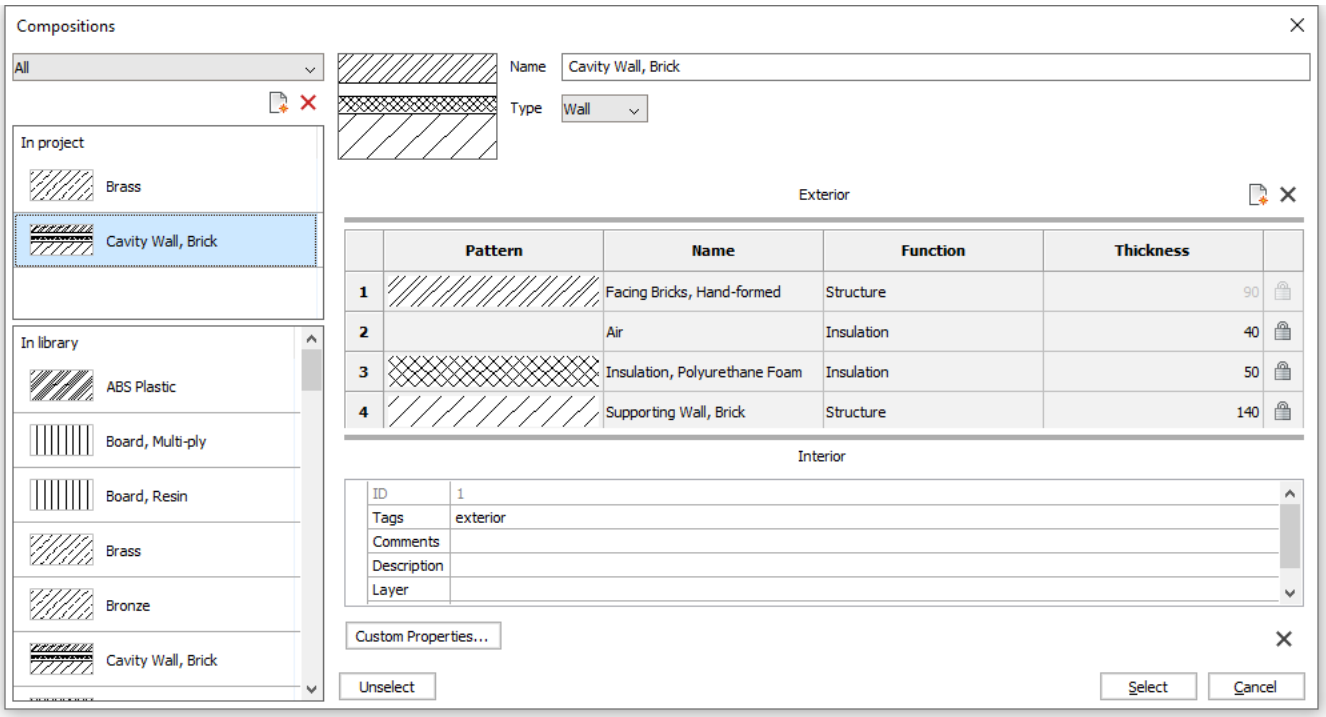

Figure 6.264

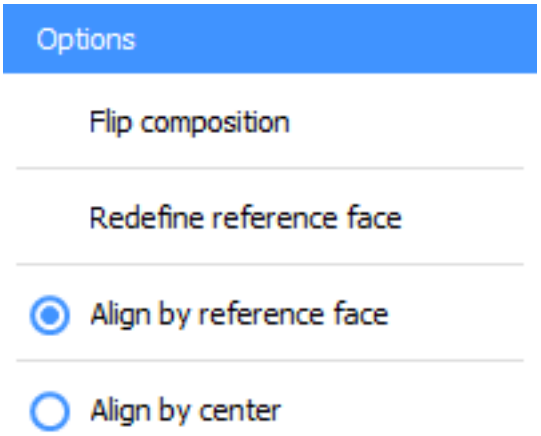

Figure 6.265

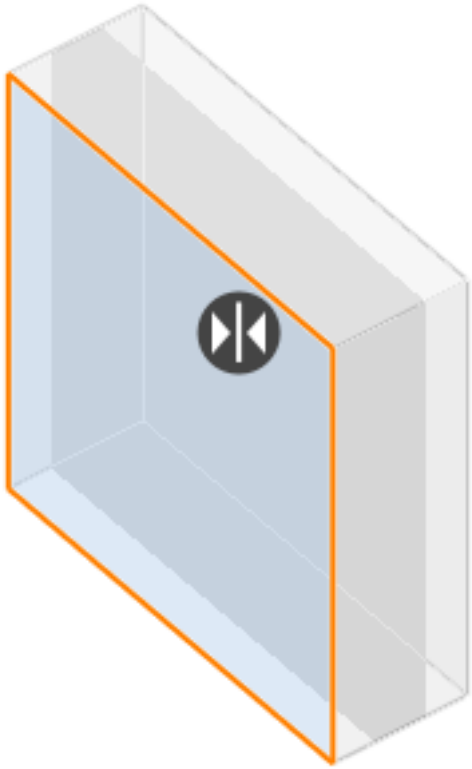

Figure 6.266

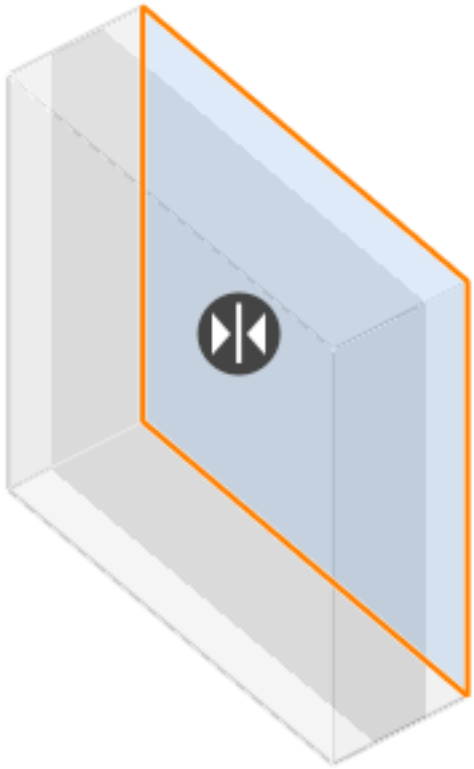

6.7.4 BimAttachSpatialLocation

(6.1217 on page 3580) Allows to attach or remove a spatial location to a selection of entities.

Figure 6.267

Accessing the Command

Commandline: **BIMATTACHSPATIALLOCATION** Quad: **BIM | Attach Spatial Location** Ribbon: **Home | Classify | Attach | Attach spatial location** Toolbar: **BIM Databases | Spatial locations** : **BimAttachSpatialLocation Prompts you in the command bar*:** Locations: 1. Building-2 2. Building-2 - Floor 0 3. Building-2 - Floor 1 ... * It might be necessary to press the F2 function key to open the Prompt History (6.29.13) window. Enter location number or [Auto attach locations/Unattach current location] <Auto attach locations>: **(Enter a location number or choose an option.)** Select entities to update: **(Select the entities you want to attach a spatial location to.)** Entities in set: xx Select entities to update: **(Select more entities or press Enter.)** The spatial location has been assigned to xx element(s).

Command Options

Option	Description
Auto attach locations	Allows to automatically assign a spatial location; prompts you: **Select entities to update - (select the entities to be processed.) Entities in set: xx Select entities to update - (select more entities or press Enter.) Building 'Building': <Existed> The spatial location has been assigned to yy element(s). Skipped: zz element(s).** If necessary, new building(s) and stories are created in the Building and Story Manager (6.7.42) dialog box.
Unattach current locations	Allows to remove the current spatial location from a selection set; prompts you: **Select entities to update - (select the entities to be processed.) Entities in set: xx Select entities to update - (select more entities or press Enter.) The spatial location has been removed from xx element(s).**

Procedures

Assigning a building and story to a building element (2.6.13)

Related Commands

BimClassify (6.7.6) - classifies an entity as a Building Element and get a name and an internal GUID (= globally unique identifier). Bimify (6.7.16) - analyzes the model and runs automatic classification and spatial location assignment for the entire model. BimSpatialLocations (6.7.42) - opens the Buildings & Stories manager. This explorer allows to create and edit site, buildings and stories.

6.7.5 BimAutoMatch

(6.1217 on page 3580) Matches the composition, properties or parameters of example entities to all similar enti-

Figure 6.268

ties in your project. **Note:** This command works best when the project is Bimified. (6.7.16) E.g: You have attached a specific composition to a wall and a floorslab in the project. Instead of attaching the composition to all the similar walls and floor slabs 1 by 1, you can use this command to do it for you. BimAutoMatch finds similarities based on the type of element, interior/exterior property, orientation, spatial location, amount of windows in a wall and already defined properties. It will not overwrite already defined properties, unless no unmodified entity can be found and the user specifies a source entity.

Accessing the Command

Commandline: **BIMAUTOMATCH** Quad: **Model | Automatch** Ribbon: **Home | Classify | Auto Match : BimAutoMatch Auto Match Dialogbox displays:** (6.269) **(Choose the options you want to automatch and click Au-**

Figure 6.269

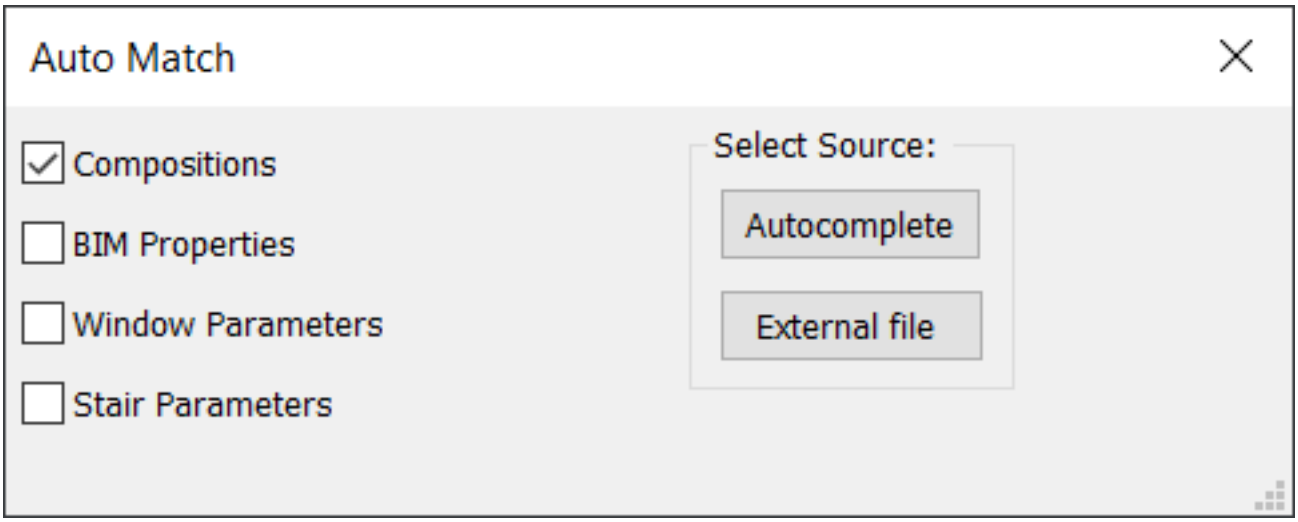

tocomplete or External file.)

- When there are unmodified or unclassified entities in the drawing and there is only one building, nothing is prompted.
- When choosing 'Autocomplete' with multiple buildings in the drawing, following is prompted. **Prompts you in the Command bar:** Select building to apply style on [All/Building/0 for building-2/1 for building-3/...]: **(Select an option.)**

Option	Description
All	All the buildings will be taken into account while doing AutoMatch.
Building	AutoMatch is only applied as if 'Building' was the only building in the drawing.
0 for building-2	AutoMatch is only applied as if 'building-2' was the only building in the drawing.
1 for building-3	AutoMatch is only applied as if 'building-3' was the only building in the drawing.
...	All building names, available in the current drawing, are listed here.

- When choosing 'External file' with multiple buildings in both drawings, following is prompted. **Prompts you in the Command bar:** Select building to detect style from [Building/0 for building-2/1 for building-3/...]: **(Select an option.)**

Option	Description
Building	'Building' is taken as source building to detect the style from.
0 for building-2	'building-2' is taken as source building to detect the style from.
1 for building-3	'building-3' is taken as source building to detect the style from.
...	All building names, available in the external source file, are listed here.

Prompts you in the Command bar: Select building to apply style on [All/Building/0 for building-2/1 for building-3/...]: **(Select an option.)**

Option	Description
All	The chosen style is applied onto all buildings in the destination drawing.
Building	The chosen style is applied onto 'Building'.
0 for building-2	The chosen style is applied onto 'building-2'.
1 for building-3	The chosen style is applied onto 'building-3'.
...	All building names, available in the current drawing, are listed here.

When all entities have compositions, following is prompted to let you use automatch to overwrite certain compositions. **Prompts you in the Command bar:** Select composition Style Example: **(Select an entity with a composition attached to it, from which you want to copy the composition.)**

- When all entities in the drawing have the same customized property, following is prompted to let you use automatch to overwrite certain values of this property. **Prompts you in the Command bar:** Select solids with Bim Properties to do AutoMatching from: **(Select an entity with a customized value of a property, from which you want to copy the property.)**
- When all windows have customized parameters, following is prompted to let you use automatch to overwrite certain parameters. **Prompts you in the Command bar:** Select Window Style: **(Select a window in your drawing, from which you want to copy the parameters.)**
- When all stairs have customized parameters, following is prompted to let you use automatch to overwrite certain parameters. **Prompts you in the Command bar:** Select stairs as source for automatch: **(Select a stair in your drawing, from which you want to copy the parameters.)**

Before	After
Every type of element has one entitity with the correct composition. (6.270 on page 2752)	All elements are given the correct composition. (6.271 on page 2752)

Command Options

Option	Description
Compositions	Check this option if you want the composition of your entities to be copied. If there are entities without a composition in your drawing Automatch will match them with the other compositions in your drawing, based on type, spatial location and orientation of the entity, as well as on the 'Is external'-property. If all entities have compositions, you can overwrite some by choosing a source entity. AutoMatch will then copy this source's composition to the rest of the valid entities.

BIM Properties	Check this option if you want the BIM properties of entities to be copied. If there are entities with unchanged properties in your drawing AutoMatch will match the properties, based on BIM type, composition and spatial location of the other entities in your drawing. If every entity has a changed property, you can overwrite it by choosing a source entity. AutoMatch will then copy this source's property to the rest of the valid entities. Some general BIM properties will never be copied along: • GUID • Composition • Profile • SpatialLocation • IsExternal Some beam and column related BIM properties will never be copied along: • GeomHash • PathString • XAxis • YAxis • ZAxis • ProfileName • EndPoint • StartPoint • Valid • InstancePropertySets Some window and door related BIM properties will never be copied along: • Name • SubtractAllSolids • Translucency • OverallWidth • OverallHeight Some slab related BIM properties will never be copied along: • RoomBounding Some room related BIM properties will never be copied along: • Number • RoomArea • RoomRepresentation Some stair related BIM properties will never be copied along: • StairType • NumberOfRisers • NumberOfTreads

Window Parameters	Check this option if you want the parameters of a window to be copied. If there are unchanged windows in your drawing AutoMatch will match the properties, based on width, height, type, spatial location and orientation of the windows and type and composition of the entities they are in. If every window has changed parameters, you can overwrite some by choosing a source window. AutoMatch will then copy this source's parameters to the rest of the valid windows. Some window parameters will never be copied along: • W (= width of the window) • H (= height of the window)
Stair Parameters	Check this option if you want the parameters of a stair to be copied. If there are unchanged stairs in your drawing AutoMatch will match the properties, based on number of treads, number of risers, height, width, length and type of the stair. If every stair has changed parameters, you can overwrite some by choosing a source stair. AutoMatch will then copy this source's parameters to the rest of the valid stairs. Some stair parameters will never be copied along: • Height_Staircase • Stair_Width • Length_Staircase

Option	Description
Autocomplete	Matches all chosen options for entities in the open drawing with similar entities in the open drawing.
External file	Matches all chosen options for entities in the chosen drawing with similar entities in the open drawing.

Procedures

Using autocomplete in one file (2.6.1) Using autocomplete with an external file (2.6.1)

Related Commands

Bimify (6.7.16) - Analyzes the model and runs automatic classification and spatial location assignment for the entire model. Creates new buildings and/or stories and rooms if necessary. Optionally creates plan sections and elevations. MatchProp (6.21.8) - Copies the properties and styles from one entity and then applies them to one or more other entities, with control over which properties are copied (short for "match properties"). BimAttach-Composition (6.7.3) - Attaches a BIM composition to solids.

Figure 6.270

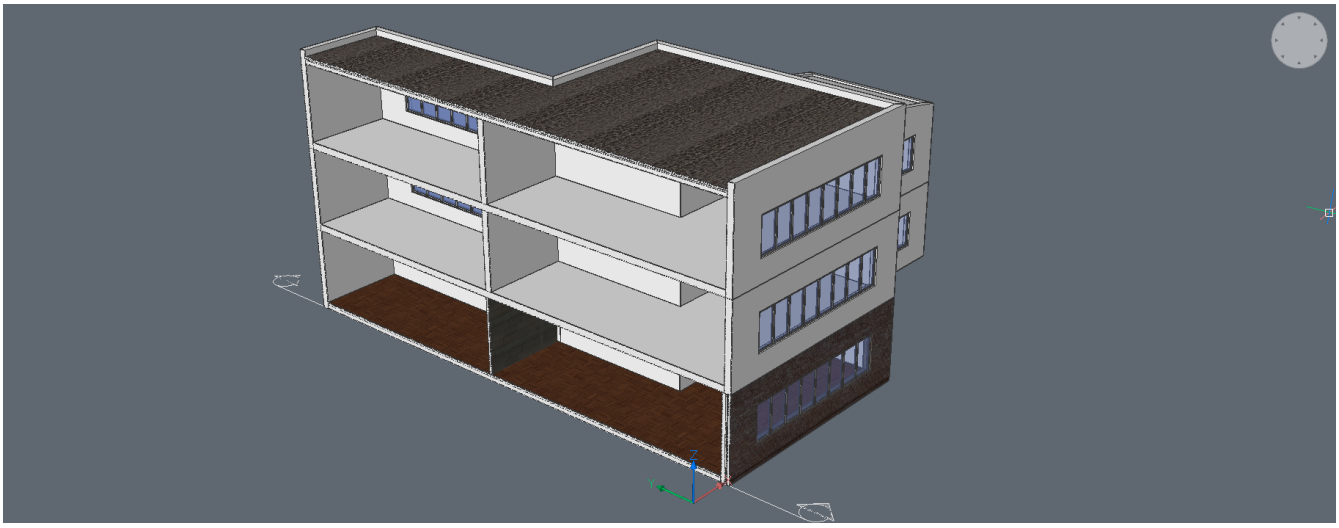

Figure 6.271



6.7.6 BimClassify

(6.1217 on page 3580) Classifies an entity and get a name and an internal GUID (= globally unique identifier). Any

Figure 6.272

dwg entity can be given a classification.

Accessing the Command

Commandline: **BIMCLASSIFY** Quad: **BIM** Ribbon: **Home | Classify | Classify As ...** Toolbar: **BIM Toolbar | BIM Classify** : **BimClassify Prompts you in the command bar:** Classify entities as: [Wall/Column/Slab/Beam/wIndow/Door/buildin <Other>: **(Select an option.)** Select entities to classify <Drawing>: **(Select one or more entities or press Enter to classify the drawing.)**

Command Options

Option	Icon	Description
Wall		Classifies the selection as walls. Attaching a Wall composition (6.7.3) to a solid automatically classifies the solid as a wall.
Column		Classifies the selection as columns.
Slab		Classifies the selection as slabs. Attaching a Slab composition (6.7.3) to a solid automatically classifies the solid as a slab.
Beam		Classifies the selection as beams.
Window		Classifies the selection as windows.
Door		Classifies the selection as doors.
Building Element		Classifies the selection as unspecified building elements.
Xref		Classifies the selection as External References.

Other		Allows to classify the selection or convert the selection to a block and classify the block reference. Displays a dialog box: (6.273 on page 2758) Do the following: • (option) Type a search string in the **Search** field to filter the available element types. • Select a building element type. • (option) Check the **Convert to block ...** option and type a name in the **Block name** field. • Click the **OK** button.
Auto		Automatically classifies the selected entity or entities. This is the same as running Bimify (6.7.16).
Unclassify		Removes all BIM data from the selected entities.
Drawing		Classifies the entire drawing.

Definitions

Type	Description
	Building Core Elements
Wall	Vertical construction that subdivides spaces. Example: separation wall, bearing wall, interior wall
Beam	Structural member that carries loads between or beyond points of support, usually narrow in relation to its length and (nearly) horizontal. Example: I-beam, L-beam, T-beam, double T-beam
Column	Structural member of slender form, usually vertical, that transmits to its base the forces, primarily in compression, that are applied to it. Example: Doric column, Ionic column, Corinthian column
Slab	Component of the construction that normally encloses a space vertically. The slab may provide the lower support (floor) or upper construction (roof slab) in any space in a building Example: floor slab, roof slab
Stair	Construction comprising a succession of horizontal stages (steps or landings) that make it possible to pass on foot to other levels. Example: stairs, escalator, spiral staircases interrupted with landings
Stair Flight	Assembly of building components in a single "run" of stair steps (not interrupted by a landing). The stair steps and any stringers are included in this object. Example: stairs, escalator, spiral staircases NOT interrupted with landings

Ramp	Inclined way or floor joining two surfaces at different levels. Example: Slope/Ramp interrupted with landings
Ramp Flight	Inclined slab segment, normally providing a human circulation link between two landings, floors or slabs at different elevations. Example: Slope/Ramp NOT interrupted with landings
Railing	The railing is a frame assembly adjacent to human circulation spaces and at some space boundaries where it is used instead of walls or to complement walls. It is designed to aid humans, either as an optional physical support, or to prevent injury by falling. Example: handrail, balustrade, grab bar, guard rail
Curtain Wall	Exterior wall of a building which is an assembly of components, hung from the edge of the floor/roof structure rather than bearing on a floor.
Roof	Construction enclosing the building from above. Example: flat roof, gable roof, gambrel roof, hip roof
Building Element	The building element comprises all elements that are primarily part of the construction of a building. Example: structural and space separating system like walls, beams, doors
Site	A defined area of land, possibly covered with water, on which the project construction is to be completed.
BIM XReference	The identification of information that is not explicitly represented in the current model or in the project database. Such information may be contained in classifications, documents or libraries within the external source.
Grid Axis	An individual axis that is defined in the context of a design grid. The axis definition is based on a curve of dimensionality 2. Example: X-axis, Y-axis, Z-axis
Grid	A planar design grid defined in 3D space used as an aid in locating structural and design elements. Example: rectangular grid, radial grid, triangular grid
Annotation	A graphical representation within the geometric context of a project, that adds a note or meaning to the objects of the project. Example: additional line drawings, text, dimensioning, hatching,...
	Building Architecture Elements
Window	Construction for closing a (near) vertical opening in a wall or pitched roof that will admit light and may admit fresh air. The window is a building element that is predominately used to provide natural light and fresh air. A window consists of a lining and one or several panels. Example: skylights, light domes, swinging, pivoting, sliding, or revolving panels and fixed panels
Door	Construction for closing an opening. The door is a building element that is predominately used to provide controlled access for people and goods. A door consists of a lining and one or several panels. Example: hinged, pivoted, sliding, revolving, folding doors
Covering	A covering is an element which covers some part of another element and is fully dependent on that other element. Example: wall claddings, floorings, suspended ceilings, finish trim, base molding
Furnishing Element	Generalization of all furniture related objects. Example: closet, table, chair, bed
Opening	Represents a void within any element that has physical manifestation. Example: opening for a door, opening for a window
	Building Service Elements

Distribution Control Element	The occurrence elements of a building automation control system that are used to impart control over elements of a distribution system. It senses elements and measures changes in the controlled variable such as temperature, humidity, pressure, or flow. Example: thermostat
Distribution Port	The occurrence of a specialized port for use within the context of distribution elements. Example: A gas-powered hot water heater may have three ports: GAS, DOMESTICCOLDWATER, and DOMESTICHOTWATER. The heater is a member of two systems (GAS and DOMESTICCOLDWATER), and hosts one system (DOMESTICHOTWATER) at the corresponding port.
Distribution Flow Element	The occurrence elements of a distribution system that facilitate the distribution of energy or matter, such as air, water or power. Example: ducts, pipes, wires, fittings
Distribution Chamber Element	A place at which distribution systems and their constituent elements may be inspected or through which they may travel. Example: sump, trench
Energy Conversion Device	The occurrence of a device used to perform energy conversion or heat transfer and typically participates in a flow distribution system. Example: boiler, chiller, or a cooling coil
Flow Fitting	The occurrence of a junction or transition in a flow distribution system. Example: elbow, tee, a junction box in an electrical distribution system
Flow Controller	The occurrence of elements of a distribution system that are used to regulate flow through a distribution system. Example: damper, valve, switch, relay
Flow Moving Device	The occurrence of an apparatus used to distribute, circulate or perform conveyance of fluids, including liquids and gases, and typically participates in a flow distribution system . Example: pump, fan
Flow Segment	A flow segment is a section of a distribution system that typically has only two ports. Example: section of a duct, pipe, conduit, etc.
Flow Storage Device	Device used for the temporary storage of a fluid such as a liquid or a gas, the voltage potential induced by the induced electron flow. Example: tank, battery
Flow Terminal	The occurrence of a permanently attached element that acts as a terminus or beginning of a distribution system. A terminal is typically a point at which a system interfaces with an external environment. Example: air outlet, drain, water closet, sink
Flow Treatment Device	Device used to change the physical properties of the medium, flow treatment types (or the instantiable subtypes) may be exchanged without being already assigned to occurrences. Example: air, oil or water filter, duct silencer
Flow Connection Point	The connection point is used to describe the geometric constraints that facilitate the physical connection of two objects at a point.
	Building Structure Elements
Member	Structural member designed to carry loads between or beyond points of support. It is not required to be load bearing. The orientation of the member (being horizontal, vertical or sloped) is not relevant to its definition. Example: diagonal element of a truss construction
Footing	A part of the foundation of a structure that spreads and transmits the load directly to the soil. Example: wall footing, stepped footing, sloped footing, raft footing

Pile	A slender timber, concrete, or steel structural element, driven, jetted, or otherwise embedded on end in the ground for the purpose of supporting a load. A pile is also characterized as deep foundation, where the loads are transfered to deeper subsurface layers. Example: pile foundation
Reinforcing Bar	A steel bar, usually with manufactured deformations in the surface, used in concrete and masonry construction to provide additional strength. Example: reinforced concrete
Reinforcing Mesh	A series of longitudinal and transverse wires or bars of various gauges, arranged at right angles to each other and welded at all points of intersection. Example: reinforced concrete floor slab
Tendon	A steel element used to impart pre-stress to concrete when the element is tensioned. Example: wire, cable, bar, rod, strand
Tendon Anchor	A tendon anchor is the end connection for tendons in pre-stressed or post-tensioned concrete.
Plate	A Plate is a planar and often flat part with constant thickness. A plate can be a structural part carrying loads between or beyond points of support, however it is not required to be load bearing. The location of the plate (horizontal, vertical or sloped) is not relevant to its definition.
Discrete Accessory	A discrete accessory is a representation of different kinds of accessories included in or added to elements. Example: visible steel corbel (corbel system made from steel components protruding from the master element), corner fixing plate (fixing plate attached to the corner of an element), steel plate (steel plate used as an accessory in a joint)
Fastener	Representations of fixing parts which are used as fasteners to connect or join elements with other elements. Example: jointing mortar, glue, weld
Mechanical Fastener	Fasteners connecting building elements mechanically. Example: bolt, screw, nail, nut, washer, rivet

Procedures

Classifying entities (2.6.3) Creating a simple window (2.4.6)

Related Commands

BimAttachComposition (6.7.3) - Attaches a BIM composition to solids. BimProperties (6.7.32) - Allows to create, edit and delete property definitions in a dialog box, and to organize properties in property sets. BimSpatialLocations (6.7.42) - Opens the Buildings & Stories manager. This explorer allows to create and edit site, buildings and stories. Bimify (6.7.16) - Analyzes the model and runs automatic classification and spatial location assignment for the entire model. Export (6.13.16) - Exports drawings in a variety of vector and raster formats, including *.ifc.

Figure 6.273

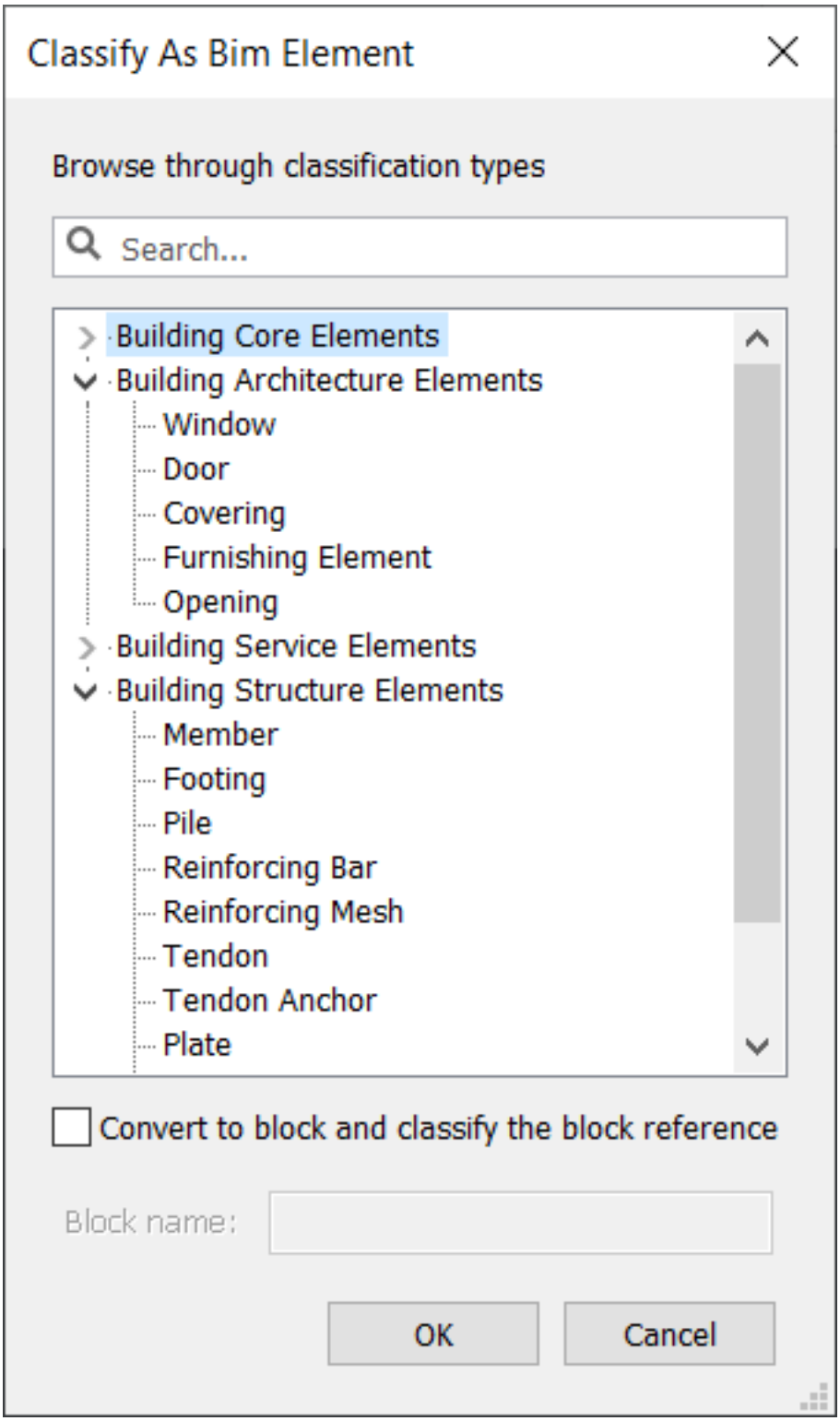
Classify As Bim Element
Browse through classification types
Search...
Building Core Elements
Building Architecture Elements
Window
Door
Covering
Furnishing Element
Opening
Building Service Elements
Building Structure Elements
Member
Footing
Pile
Reinforcing Bar
Reinforcing Mesh
Tendon
Tendon Anchor
Plate
Convert to block and classify the block reference
Block name:
OK
Cancel

6.7.7 BimCopy

(6.462 on page 2895) Creates copies from the planar faces of 3D solids, and the sides and ends of linear solids.

Figure 6.274

Accessing the Command

Commandline: **BIMCOPY** Quad: **Model tab | BIM copy** Ribbon: **Home | Modify | BIM copy** Toolbar: **BIM Manipulate Toolbar | BIM copy : BimCopy** Move the solid, specify a distance in the dynamic dimension field, and right-click to create a single copy. **Prompts you in the command bar:** Copy mode: single copy (in the Prompt History window) **Prompts you in the command bar:** Specify distance to create copy or switch to [Copy/Repeat/Number/Accept] <Accept>: **(Enter the distance value to make a copy of the solid at the specified distance or use one of the available options in the command bar)**

Command Options

Option	Description
Copy	Creates copies of the planar faces of 3D solids, and the sides and ends of linear solids.
Repeat	Repeats the copy using the same displacement. Move the cursor in the displacement direction. The further you move away from the source solid, the more copies are created. Click when the desired number of copies displays.
Number	Creates a number of copies you want to have in your model; prompts you: **Specify number of repeated copies: (specify the number of entities you want to create in the dynamic dimension field and press Enter to accept it.)**
Accept	Accepts the current distance you entered in the dynamic dimension field. This is the default option. Either press Enter to use this option or type A in the command line.

The following animated gif shows how to use bimcopy for 3D solids and linear solids. (6.275 on the following page)

Figure 6.275

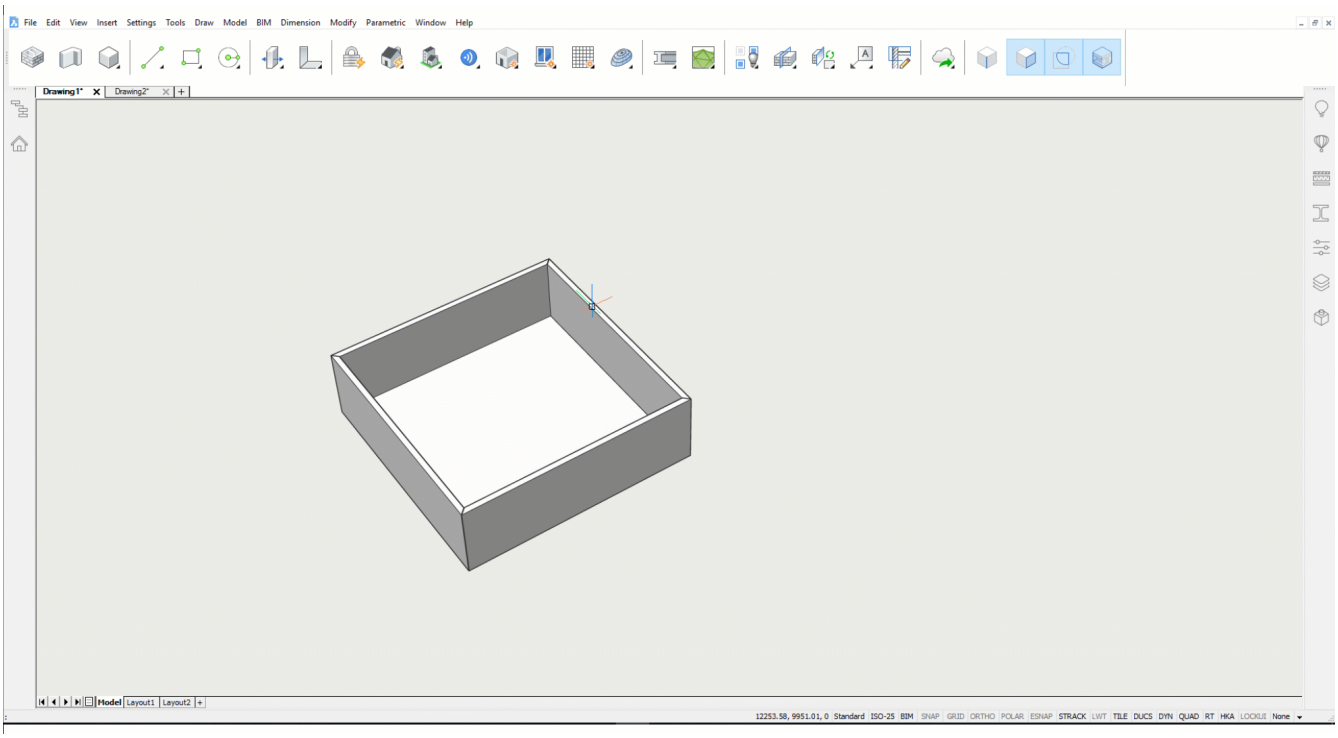

Procedures

Creating a parallel copy of a solid (2.4.5) Creating a partial copy of a solid (2.4.5)

Related Commands

Copy (6.9.55) - makes copies of entities.

6.7.8 BimCreateDetail

(6.1217 on page 3580) Creates a detail and saves it in the library.

Figure 6.276

Accessing the Command

Commandline: **BIMCREATEDETAIL : BimCreateDetail** A dialog appears: (6.277) Give the detail a name, create or

Figure 6.277

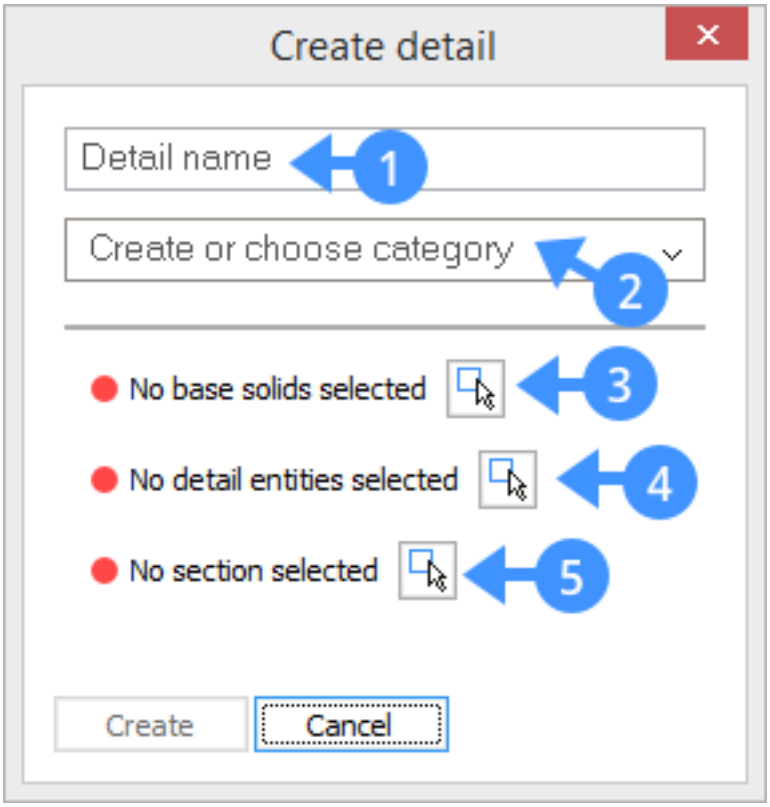

choose a category and complete all the selections. As soon as something is selected, feedback about the detail creation is given at the bottom of the dialog, like for example the necessary selections that still have to be made in order to make the detail creation possible. (6.278 on the next page) Also, the dialog reports all the selections that have been made in the following way: (6.279 on the following page) Press **Create**. **You are prompted:** Accept this detail? [Accept detail/Reject detail] <Accept detail>: **(Accept the detail when it's the desired one or reject it when it is not.)** (6.280 on page 2763) A dialog opens: **(Change the preview if wanted, add tags and press Save.)** (6.281 on page 2764) The detail has now been saved in the library.

Figure 6.278

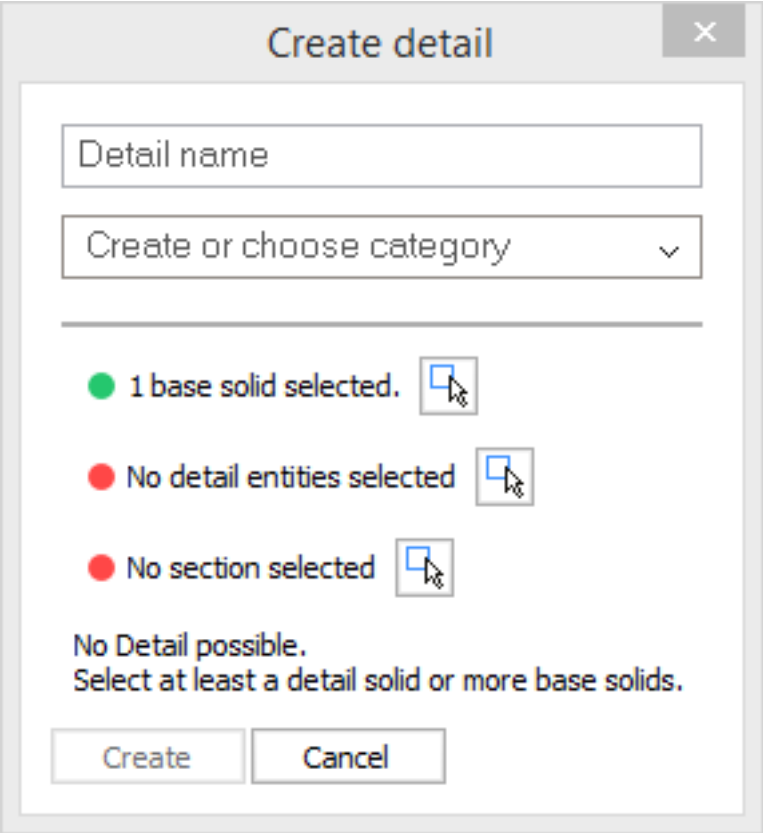

Figure 6.279

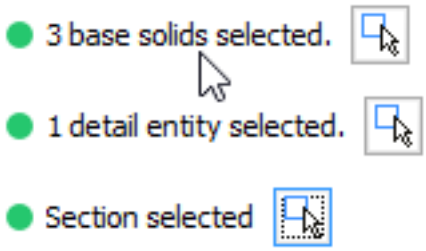

Figure 6.280

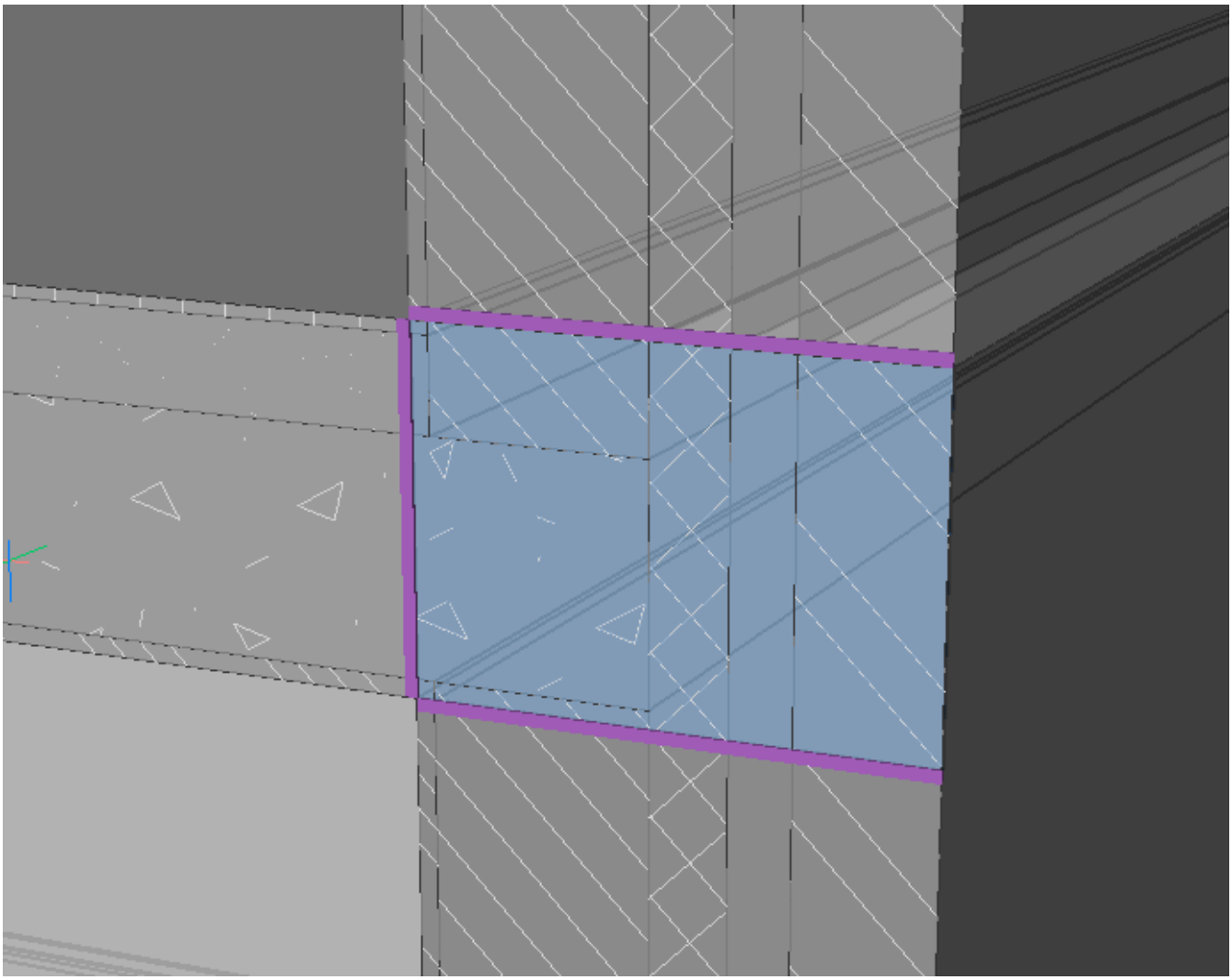

Figure 6.281

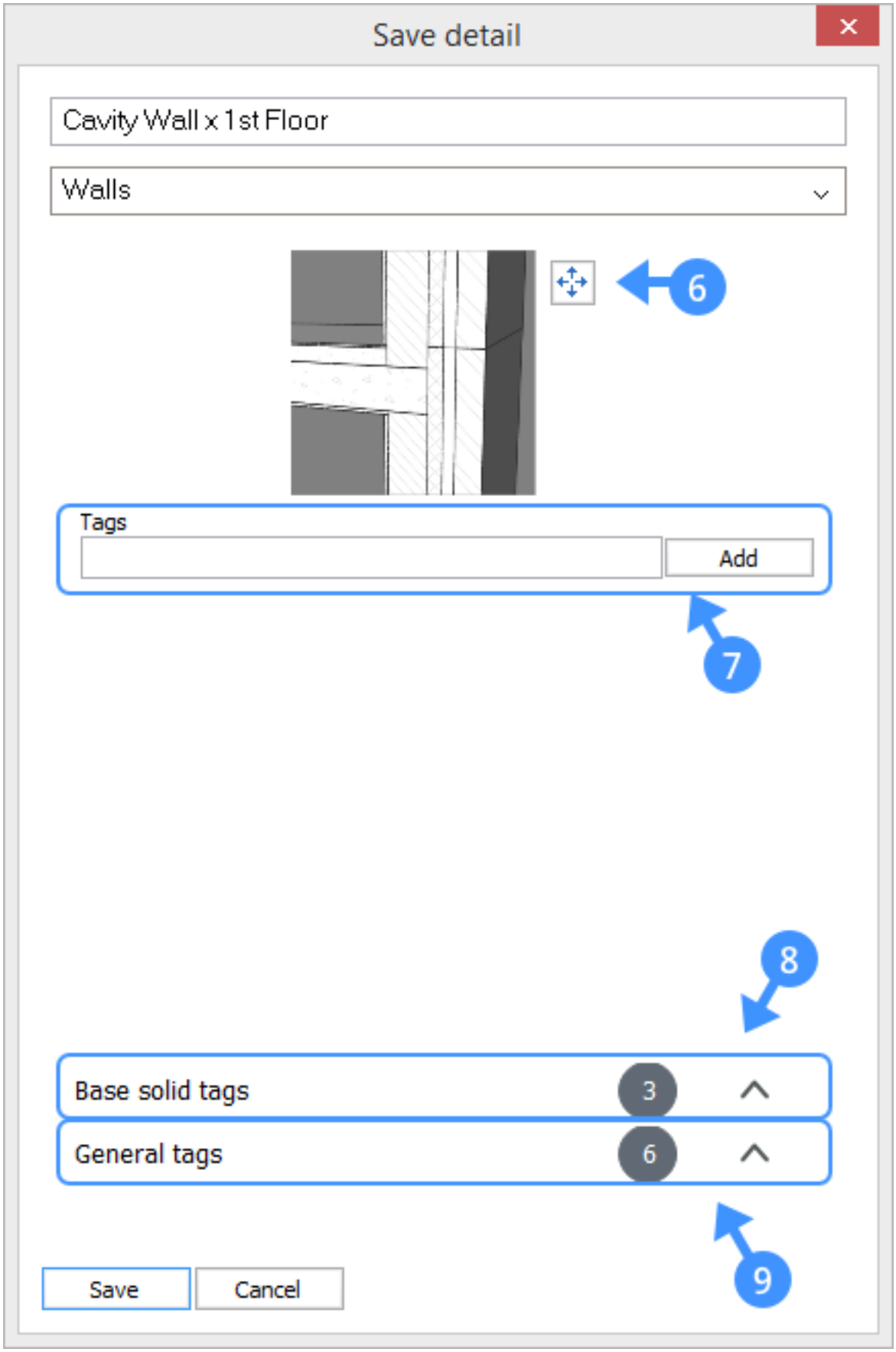
Save detail
Cavity Wall x 1st Floor
Walls
6
Tags
Add
7
8
Base solid tags
3
General tags
6
9
Save
Cancel

Command Options

Option	Description
1: Detail name	Lets you specify the detail name.
2: Create or choose category	Lets you specify a detail category: create a new category by typing a title or choose an existing category.
3: Select base solids	Lets you select the base solids to which the detail is associated. (6.282 on the next page)
4: Select detail entities	Lets you select detail objects or detail sub entities (optional).
5: Select section	Lets you select a section to create a 2D detail (optional). If no section is selected, a 3D detail will be created. (6.283 on the following page)
6:	Lets you change the detail preview by moving and rotating the frame. This preview will be used as a thumbnail in the Details Panel and for previewing the detail when selecting it from the Details Panel.
7: Tags	Lets you add general tags to the detail that will later on be useful to find the detail in the Details Panel.
8: Base solid tags	Displays the automatically generated tags that are assigned to each base solid and lets you delete unwanted tags. (6.284 on page 2767)
9: General tags	Displays the general tags that are assigned to the detail and lets you delete unwanted tags. Automatically generated tags are displayed in blue and user added tags are displayed in orange. (6.285 on page 2767)

Procedures

Defining the detail volume (2.8.2) Use modeling tools to create a structural steel model (2.4.17) Adjusting Details (2.8.8) BIM Ply Editing (2.6.6)

Related Commands

BimParametrizeDetail (6.7.21) - Generates parameters for a detail in order to easily change dimensions, angles, etc. BimPropagate (6.7.25) - Maps details (solids, holes, finishing geometry, ...) related to selected base solids to similar base solids in the model and optionally outlines the detail in a grid. BimPropagateCorner (6.7.27) - Propagates details connected to three planar base solids (i.e., corners). BimPropagateEdges (6.7.26) - Propagates a detail along the edge of a planar solid; can be used to propagate railings, gutters, borders, wall caps, etc. BimPropagateLinear (6.7.30) - Propagates connections between linear elements (beams, columns, pipes, ducts and their connections to walls and slabs). BimPropagatePattern (6.7.29) - Propagates a single element on a flat surface to multiple locations and grids; can be used to propagate lights, light switches, windows, air diffusers, etc. BimPropagatePlanar (6.7.31) - Propagates connections between planar elements (walls/slabs/roofs).

Figure 6.282

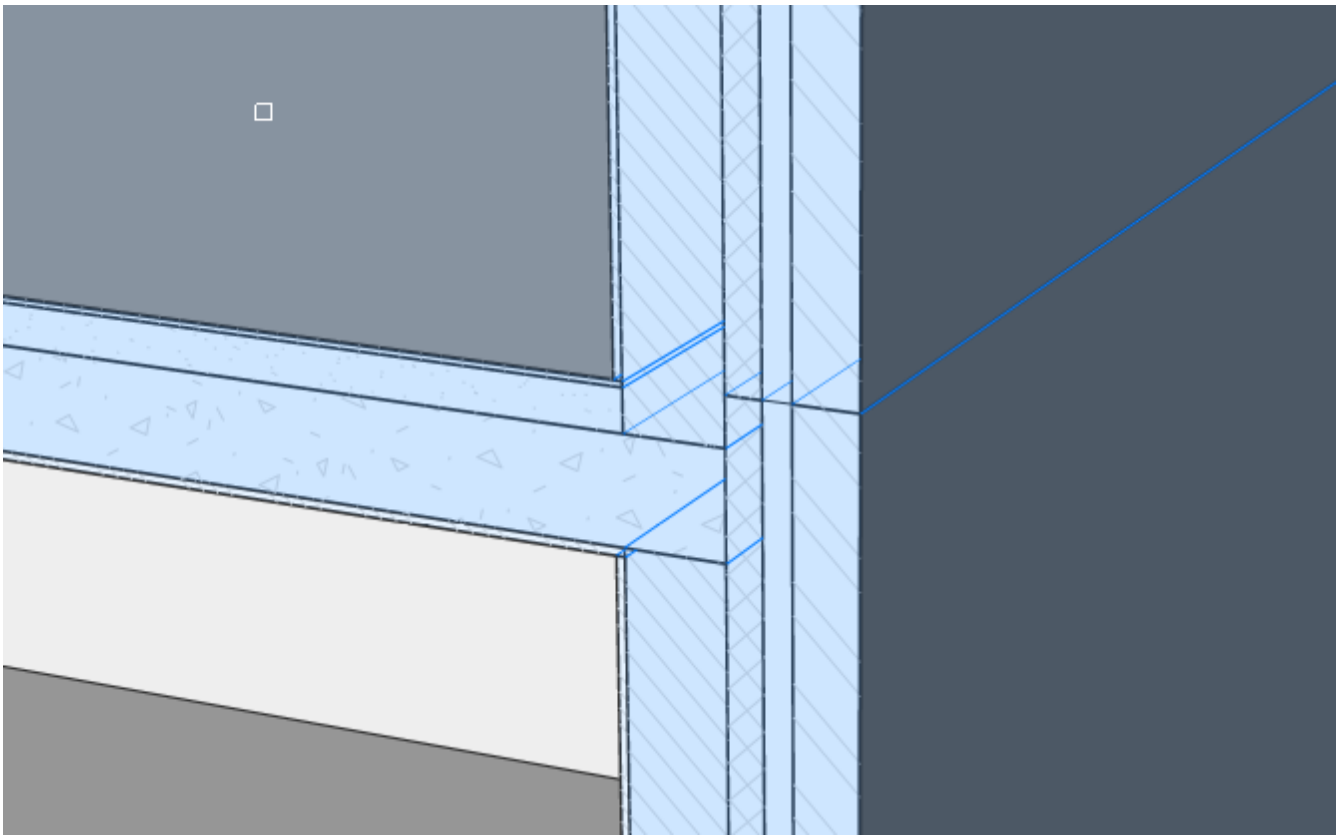

Figure 6.283

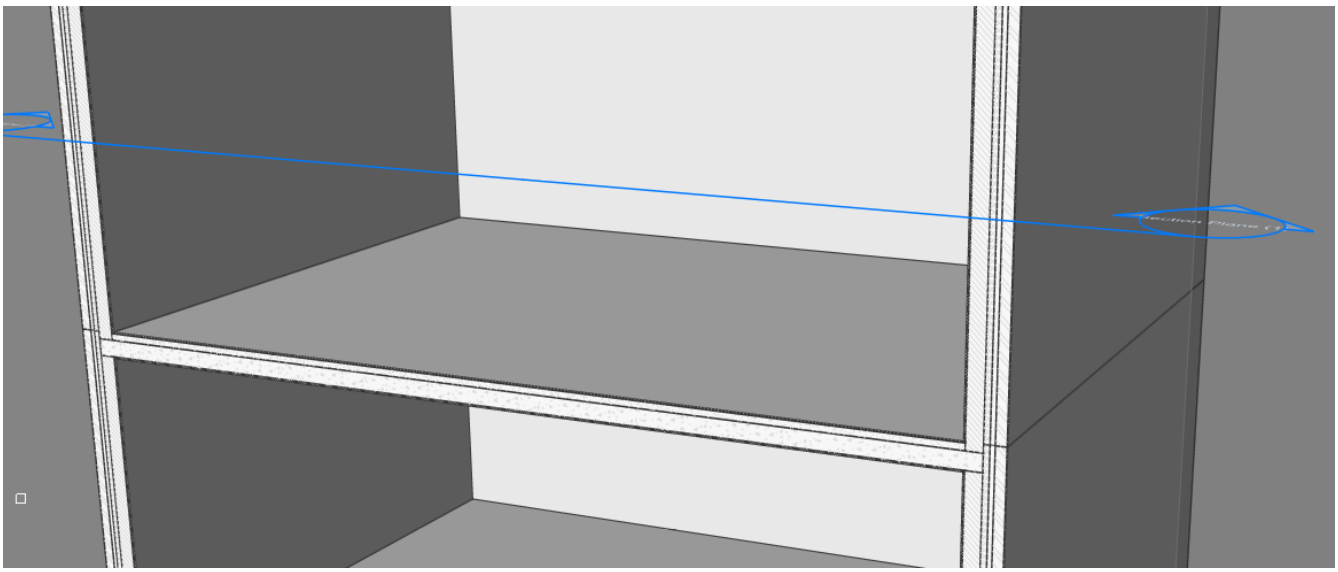

Figure 6.284

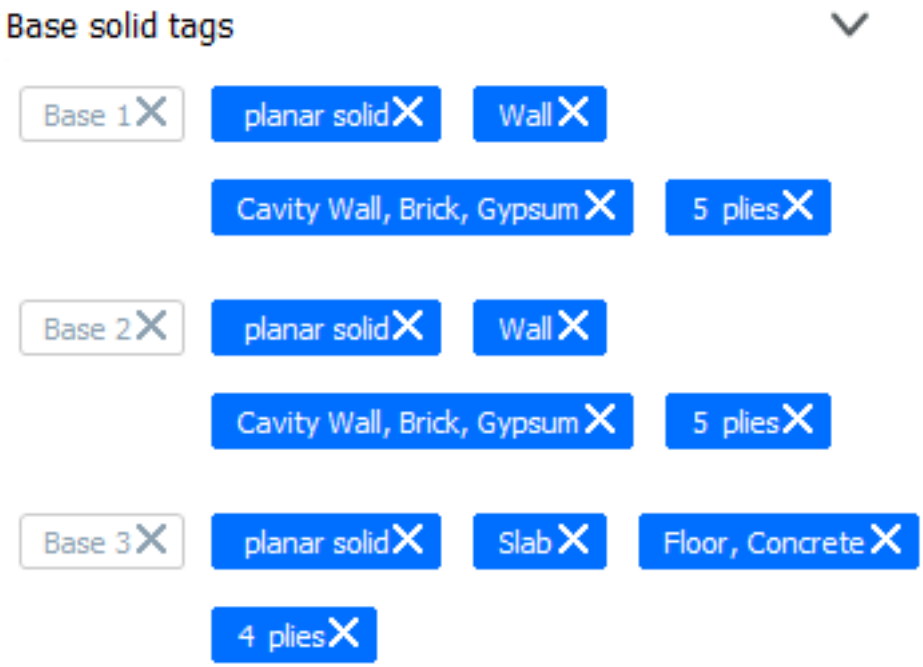

Figure 6.285

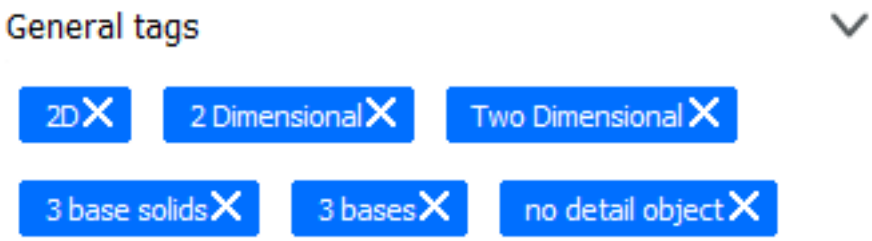

6.7.9 BimCurtainWall

(6.1217 on page 3580) Creates a curtain wall, as a block, from the face of a 3D Solid.

Figure 6.286

Accessing the Command

Commandline: **BIMCURTAINWALL** Quad: **Select Face | Model** Ribbon: **Home | Create | Curtain Wall** Toolbar: **BIM Toolbar | BIM Curtain Wall : BimCurtainwall Prompts you:** Select a face: **(If no face was selected before running the command: select the face of a solid or surface.)** Create grid or [Length U panels/Length V panels/Number U panels/Number V panels]: **(Press Enter or choose an option.)** (6.467 on page 2899) Change parameters or ac-

Figure 6.287

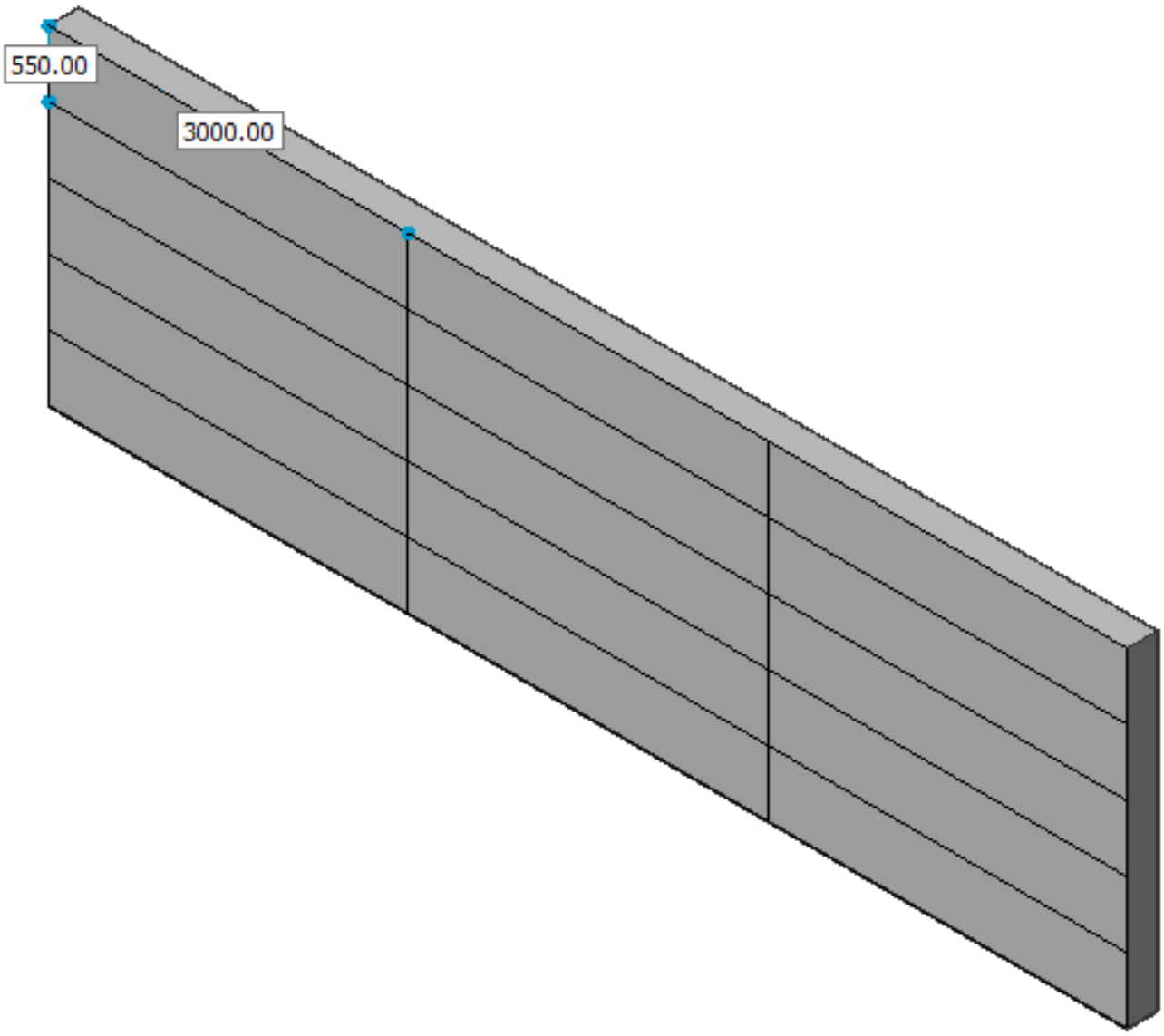

cept [Accept/Width/Depth/Glass thickness/Connections type] <Accept>: **(Press Enter to create the curtain wall using the current values or choose an option.)** (6.288 on the next page) Delete defining entities? [Yes/No] <Yes>: **(Press Enter or choose an option.)** This prompt only displays when the value of the DELOBJ (1.10.11) system variable is **-1** or **-2**.

Figure 6.288

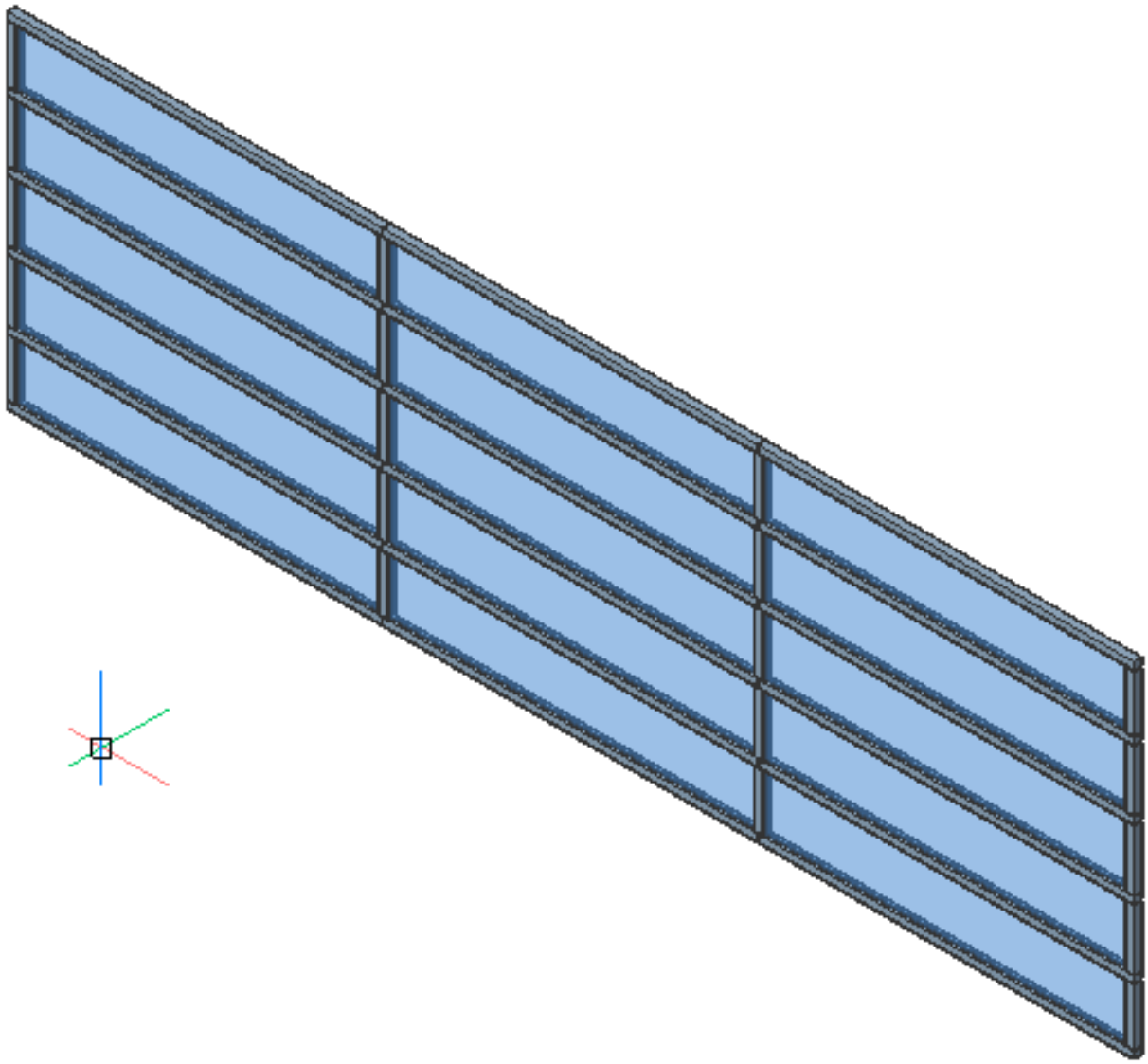

Command Options

Option	Description
Grid Options	
Length U panels	Sets the length of the panels in U direction (height). Prompts you: **U grid length <550>: (Type a value or press Enter.)**
Length V panels	Sets the length of the panels in V direction (width). Prompts you: **V grid length <3000>: (Type a value or press Enter.)**
Number U panels	Number of panels in U direction (rows). Prompts you: **U grid size <5>: (Type a number or press Enter.)**
Number V panels	Number of panels in V direction (columns). Prompts you: **V grid size <3>: (Type a number or press Enter.)**
Parameter options	
Width	Defines the width of the curtain wall frame, mullions and transoms. Prompts you: **Frame width <60.000000>: (Type a value or press Enter.)**
Depth	Defines the depth of the curtain wall frame, mullions and transoms. Prompts you: **Frame depth <60.000000>: (Type a value or press Enter.)**

Glass thickness	Defines the thickness of the glass panels. Prompts you: **Glass thickness <20.000000>: (Type a value or press Enter.)**
Connections type	Defines the type of the connections between horizontal and vertical mullions Prompts you: **Choose the type for the connections [sTraight/Smooth/Nodes] <sTraight>: (Choose an option or press enter to accept the default.)** Choose one of the following: • **Straight:** (6.289) • **Smooth** (6.290 on the next page) • **Nodes** (6.291 on the facing page)
Delete defining entities	Whether the selected source entity is retained or deleted depends on the value of the DELOBJ (1.10.11) system variable: • 0 : retained • 1 or 2 : deleted • -1 or -2 : You are prompted: **Delete defining entities? [Yes/No] <Yes>:**

Procedures

Creating a curtain wall (2.4.11) Creating a curtain wall from a free form surface (2.4.11)

Related Commands

BimWindowCreate (6.7.46) - Creates a fully parametric window or opening based on a closed contour. Panelize (6.7.52) - Creates a grid on the face of a 3D Solid as a block.

Figure 6.289

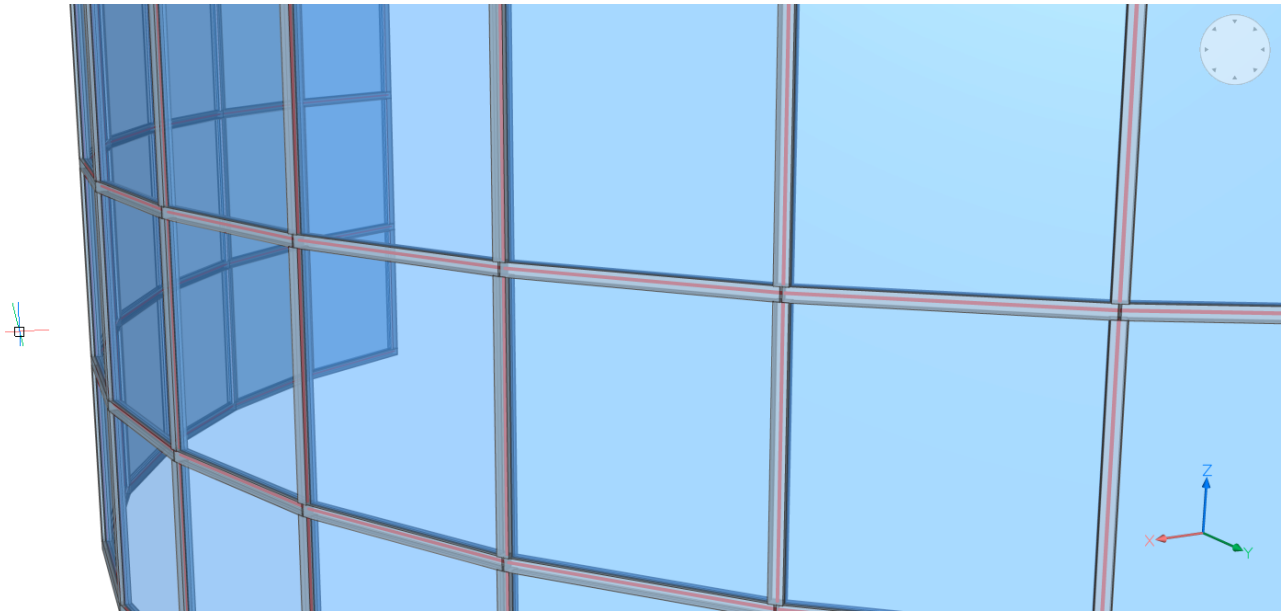

Figure 6.290



Figure 6.291



6.7.10 BimDecompose

(6.1217 on page 3580) Decompose compositions into their seperate plies.

Figure 6.292

Accessing the Command

Commandline: BIMDECOMPOSE : BimDecompose You are prompted: Select BIM solid to decompose: **(Select the compositions that you want to decompose and press Enter.)** (6.293) The solids are now decomposed into their

Figure 6.293



seperate plies, which are put into one block. Each ply has inherited the BIM data of the original solid. You can see this in the **Structure Browser**.

Before	After
(6.294 on the next page)	(6.295 on the facing page)

If you now want to manipulate the plies, you can use the BEdit (6.6.7) command.

Procedures

Manipulating the composition plies (2.6.6) Ply Editing (2.6.4)

Related Commands

BimAttachComposition (6.7.3) - Attaches a BIM composition to solids. BEdit (6.6.7) - Edits the entities that make up blocks in a temporary drawing session called the Block Editor, which uses the local coordinate system of the block. Optionally creates a new block.

Figure 6.294

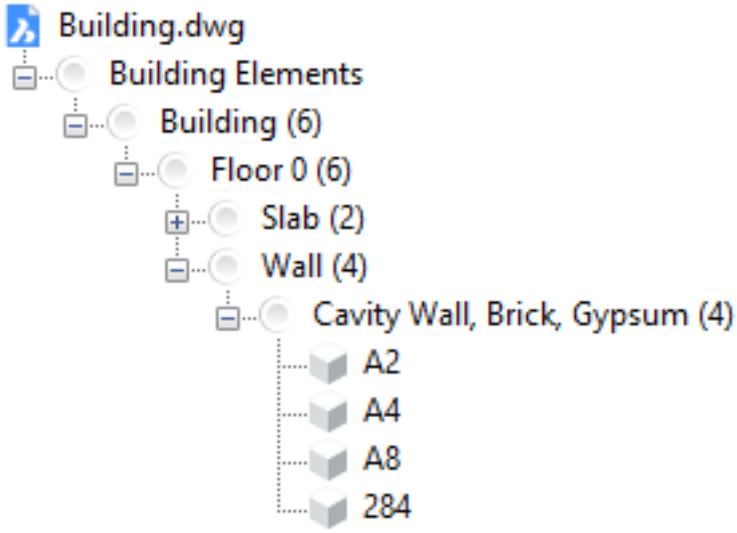

Figure 6.295

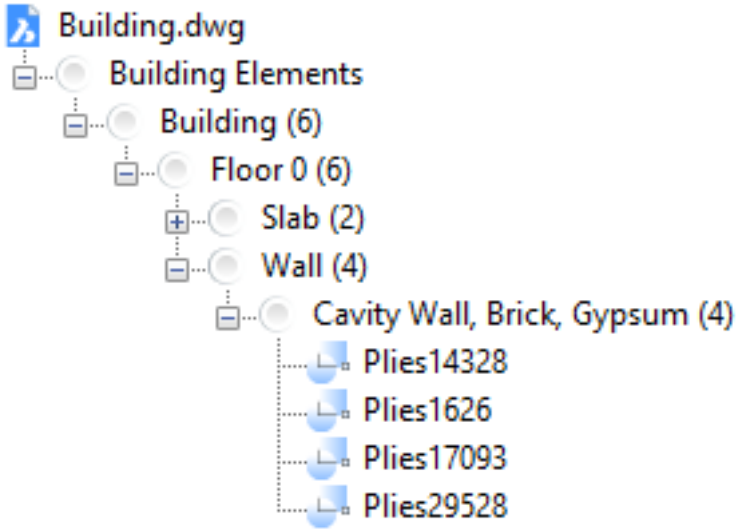

6.7.11 BimDrag

Obsolete The command has been renamed. See Drag (6.10.37).

6.7.12 BimExport

BIM BIM BIM Obsolete. Use Export (6.13.16) instead and select file type *.ifc.

6.7.13 BimFlip

(6.462 on page 2895) Flips the starting face from which the layers of a composition are set out. Mirrors an insert

Figure 6.296

(e.g. a window or door) left/right or flips it inside/outside.

Accessing the Command

Commandline: **BIMFLIP** Quad: **Model | Solids, Inserts** Ribbon: **BIM | Flip** : **BimFlip Prompts you in the command bar:** Select BIM entity to flip: **(Select a wall, slab or an insert)** Entities in set: 1 Select BIM entity to flip: **(Select more walls, slabs or inserts, or press Enter.)** If the selection contains no inserts: Done on xx object(s). The result is visible in drawings generated by the BimSectionUpdate (6.7.39) command if a multi-layered composition is attached to the sectioned solid.

(6.297 on the facing page) Before	(6.298 on the next page) After

If the selection contains at least 1 insert: Flip insert(s) Left-right/In-out <Left-right>: **(Press Enter to flip left-right or type I and press Enter to flip inside-outside.)**

Command Options

Option	Description
Select BIM entity to flip	The **BimFlip** command accepts inserts, walls or slabs. Solids that have no BIM classification (6.7.6) yet, cannot be selected. The command only succeeds for solids that meet both of the following conditions: • have a BIM composition (6.7.3) attached. • are in a calculated BIM section (6.7.37). BricsCAD reports the number of solids that could not be flipped: '... failed on xx object(s)'
Left-right	Mirrors the insert about a vertical axis in the face of the solid.
In-out	Flips the insert to the opposite face of the solid.

Related Commands

BimAttachComposition (6.7.3) - Attaches a BIM composition to solids. BimClassify (6.7.6) - Classifies an entity as a Building Element and get a name and an internal GUID (= globally unique identifier). BimUpdateThickness (6.7.45) - Re-applies the overall thickness of a composition to the solid. BimSection (6.7.37) - Creates a BIM section entity. BimSectionUpdate (6.7.39) - Exports or updates the result of a BIM section in a drawing. BimSetReferenceFace (6.7.35) - Defines a reference and an opposing face to control the ply layout of a composition.

Figure 6.297

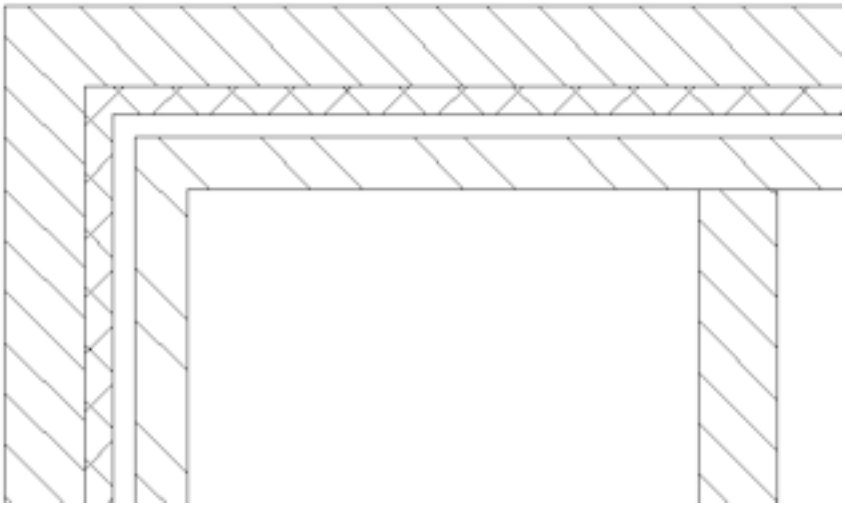

Figure 6.298

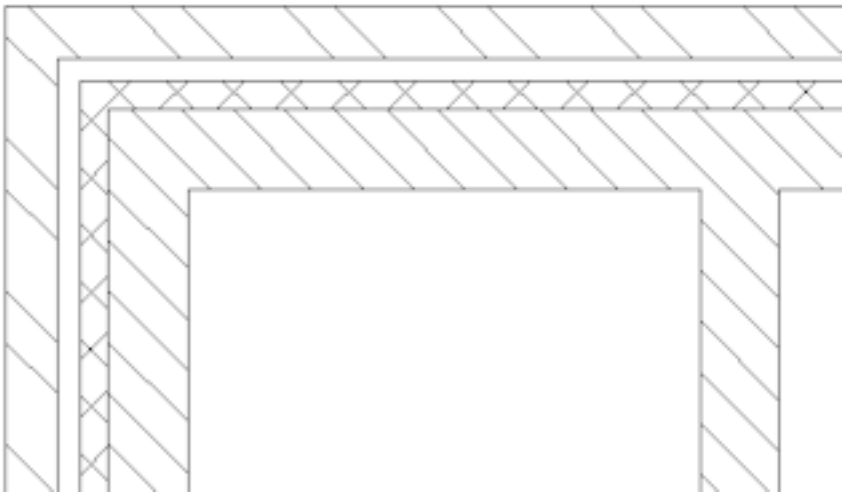

6.7.14 BimFlowConnect

(6.1217 on page 3580) Creates a connection between flow segments, such as pipes or HVAC ducts.

Figure 6.299

Accessing the Command

Commandline: **BIMFLOWCONNECT** Quad: **Model** Ribbon: **Home | Modify | Connect | FlowConnect** Toolbar: **BIM Toolbar | BIM Connect : BimFlowConnect Prompts you:** Select solids to connect: **(Select one or more flow segments*.)** Entities in set 1: Select solids to connect: **(Select more flow segments* or press Enter.)** * When more than 2 flow segments are selected, the axes of the selected segments must be coplaner. When multiple coplanar segments are selected, the connections are created. When 2 non coplaner solids are selected: Apply connection or switch to the next alternative [Switch] <Accept>: **(Press Enter to accept the connection or press the Ctrl-key for alternative connection(s))**

Command Options

Option	Description
Switch	Switches between possible connections. **Type s + Enter or** tap the **Ctrl-key** to cycle the various alternatives. Alternatives for circular flow segments: (6.301 on page 2780) (6.302 on page 2781) Alternatives for rectangular flow segments: (6.303 on page 2781) (6.304 on page 2781) (6.305 on page 2781)
Reducers	When the section of the selected flows is different, reducer elements are inserted. (6.306 on page 2782) (6.307 on page 2782)

User Preferences

The creation of bends and reducers is controlled by user preferences (1.10.11). (6.300 on page 2780)

Display axes	**Displays a red axis of the profile.**
Allowed bend angles	Defines which angles are used for MEP bends. • **Any**: allows to connect any two ducts, • **90**, **60**, **45**, **30**: specifies which bend angles are allowed.
Automatic connection:	If set, APPLYPROFILE and LINEARSOLID commands automatically create bends when creating multiple flow segments in the same same workflow.

Flow Fitting parameters	These parameters control the creation of bends and reducers. • Fitting Radius: radius of the bend; more precisely the radius sweep path of the bend. (6.308 on page 2783) • Tangent Length: length of the straight part at the end of a bend. (6.309 on page 2783) • Reduce Length: Length of a reducer element which connects two different profiles. For each of the flow fitting parameter you can choose between a relative value (Profile Width Ratio) or an absolute value.

Figure 6.300

BIM	
General	
Import and Export	
Structural	
MEP	
Display axes	☐
Allowed bend angles	0x0001 (1)
1	☑ Any
2	☐ 90
4	☐ 60
8	☐ 45
16	☐ 30
Automatic connection	☑
Flow Fitting Parameters	
Fitting Radius Type	[0] Profile Width Ratio
Fitting Radius Value	1.5
Tangent Length Type	[0] Profile Width Ratio
Tangent Length Value	0
Reduce Length Type	[0] Profile Width Ratio
Reduce Length Value	0.5

Procedures

Using the MEP Modeling tools to draw and connect profiles (2.4.15) Connecting different segments to each other (2.4.15)

Related Commands

Drag (6.10.37) - Moves 3D solids perpendicular to a selected face by dragging that face. Optionally preserves connections to other solids. BimStructuralConnect (6.7.41) - Connects structural profile solids such as beams and columns. LConnect (6.20.18) - Creates an L-connection between solids. TConnect (6.29.10) - Connects solid faces to other solids.

Figure 6.301



Figure 6.302



Figure 6.303

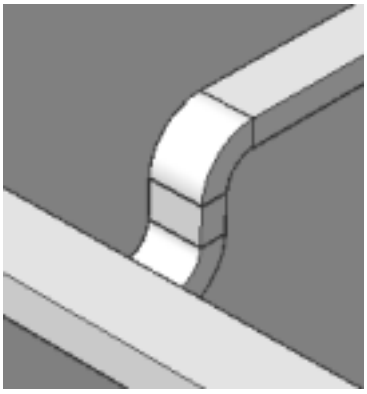

Figure 6.304

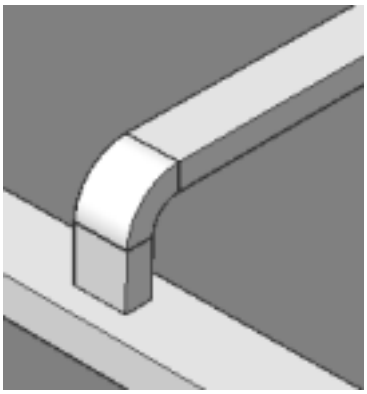

Figure 6.305

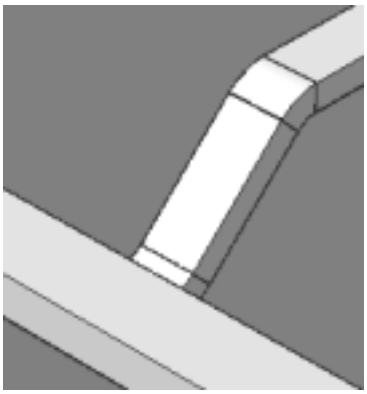

Figure 6.306

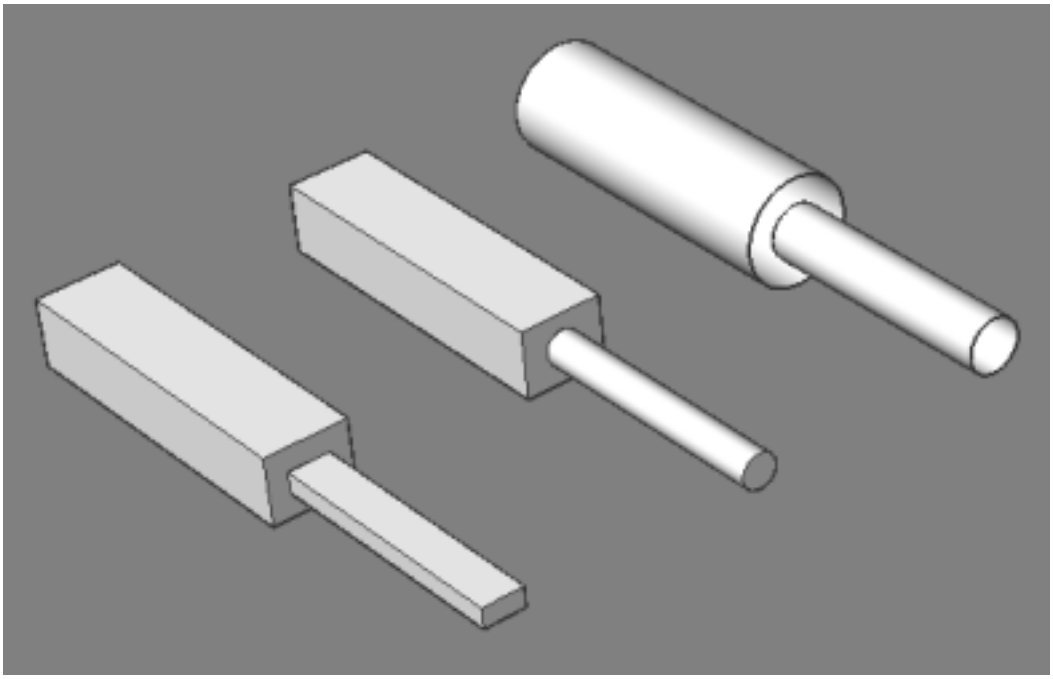

Figure 6.307

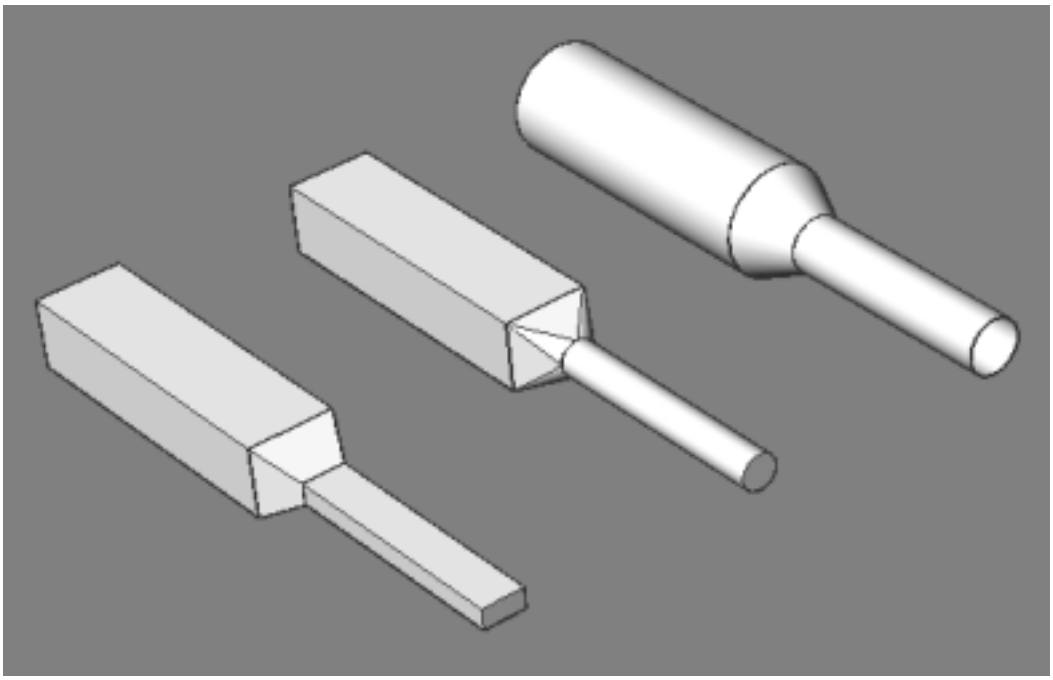

Figure 6.308

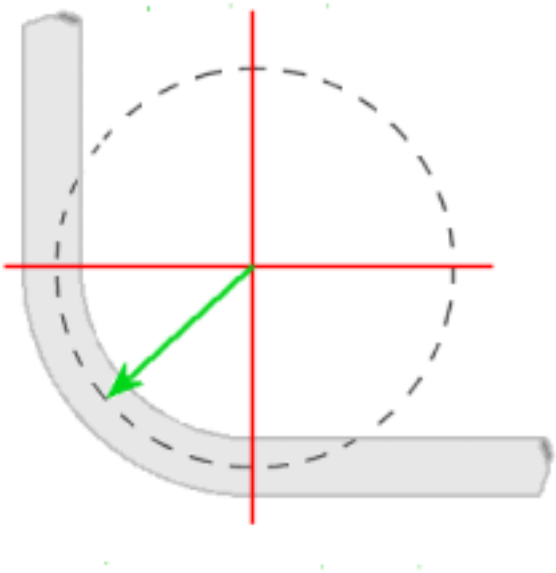

Figure 6.309

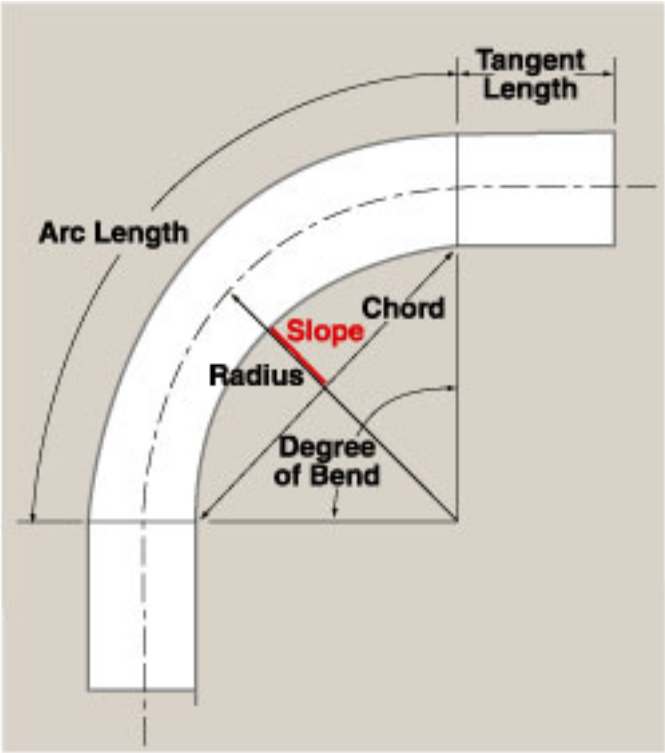

6.7.15 BimGrid

(6.1217 on page 3580) Creates 2-dimensional rectangular and radial grids.

Figure 6.310

Tutorial: How to use Grids Click here (2.3.12) to watch

Accessing the Command

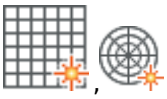 , Commandline: **BIMGRID** Quad: **Model** Ribbon: **Home | Classify | Rectangular Grid/Radial Grid** Toolbar: **BIM Toolbar | BIM Grid : BimGrid Prompts you:** Enter first point [offsetU/offsetV/offset Labels/Radial]: **(Specify the first point or choose an option.)** (6.311) Enter second point [offsetU/offsetV/offset Labels]: **(Specify the**

Figure 6.311

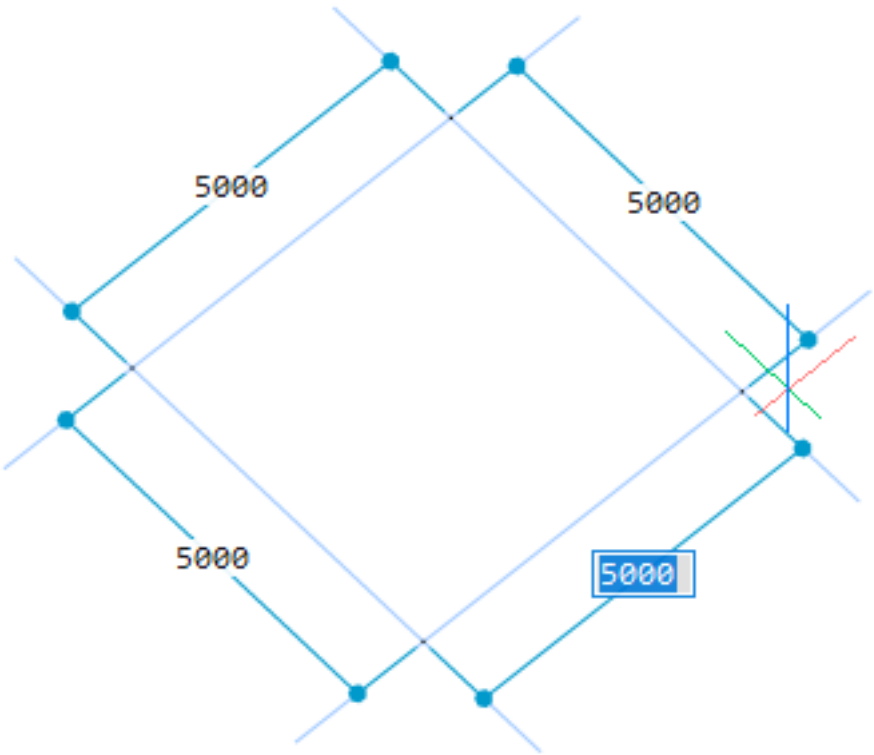

second point or choose an option.) (6.312 on the next page)

Figure 6.312

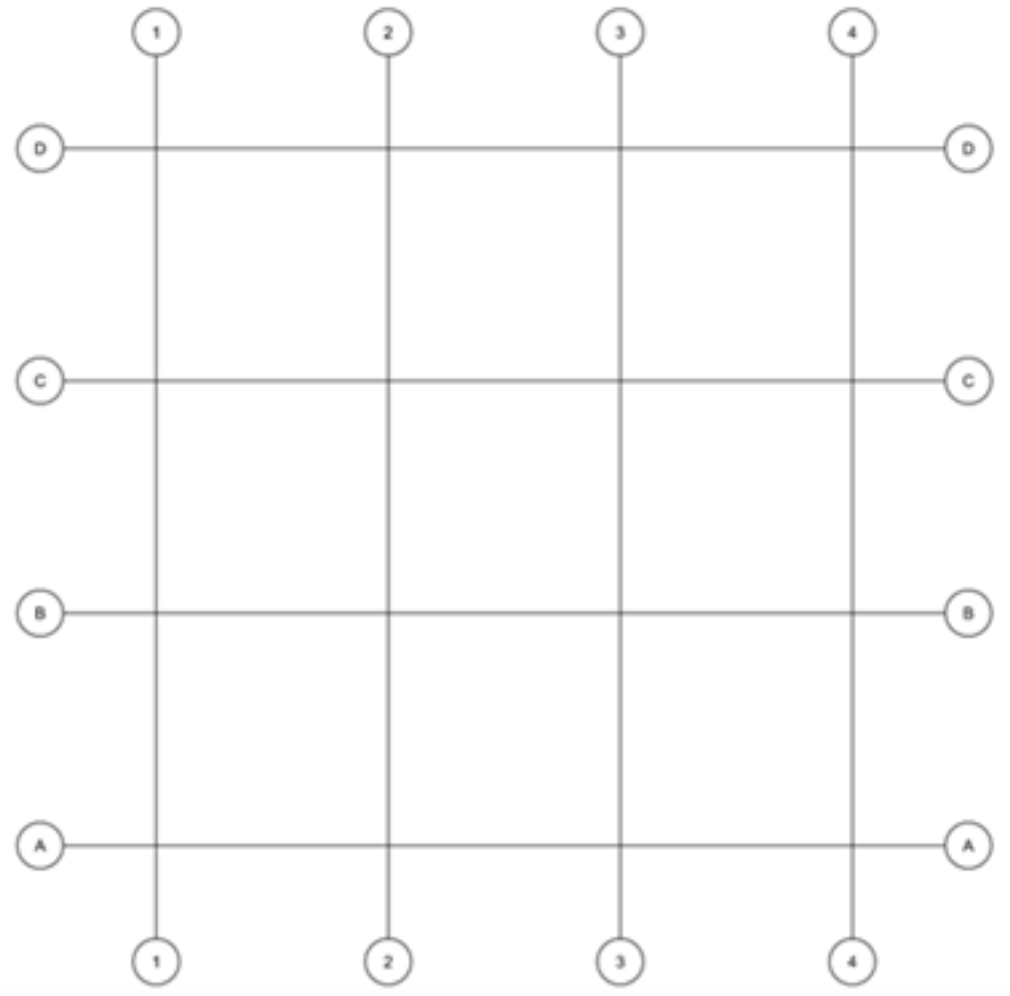

Command Options

Option	Description
Offset U	Sets the line offset between U lines in V direction (interdistance between the U lines). Prompts you: **Enter offset between U grid axes: (Type a value or press Enter.)**
Offset V	Sets the line offset between V lines in U direction (interdistance between the V lines). Prompts you: **Enter offset between V grid axes: (Type a value or press Enter.)**
Offset Labels	Sets the label offset to grid axes. Prompts you: **Enter label offset: (Type a value or press Enter.)**
Radial ( )	Creates a radial grid. Prompts you: **Enter first point [offsetU/offsetV/offset Labels/Rectangular]: (Specify the center point of the radial grid or choose an option.)** (6.313 on the following page) **Enter second point [offsetU/offsetV/offset Labels]:(Specify the start lines of the radial grid or choose an option.)** (6.314 on page 2787) **Enter third point [offsetU/offsetV/offset Labels]: (Specify the end lines of the radial grid or choose an option.)** (6.315 on page 2787)

Procedures

Editing a rectangular grid (2.4.14) Renumbering the grid labels (2.4.14)

Related Commands

BimCurtainWall (6.7.9) - Creates a curtain wall from the face of a 3D Solid as a block. BimPanelize (6.7.52) -

Figure 6.313

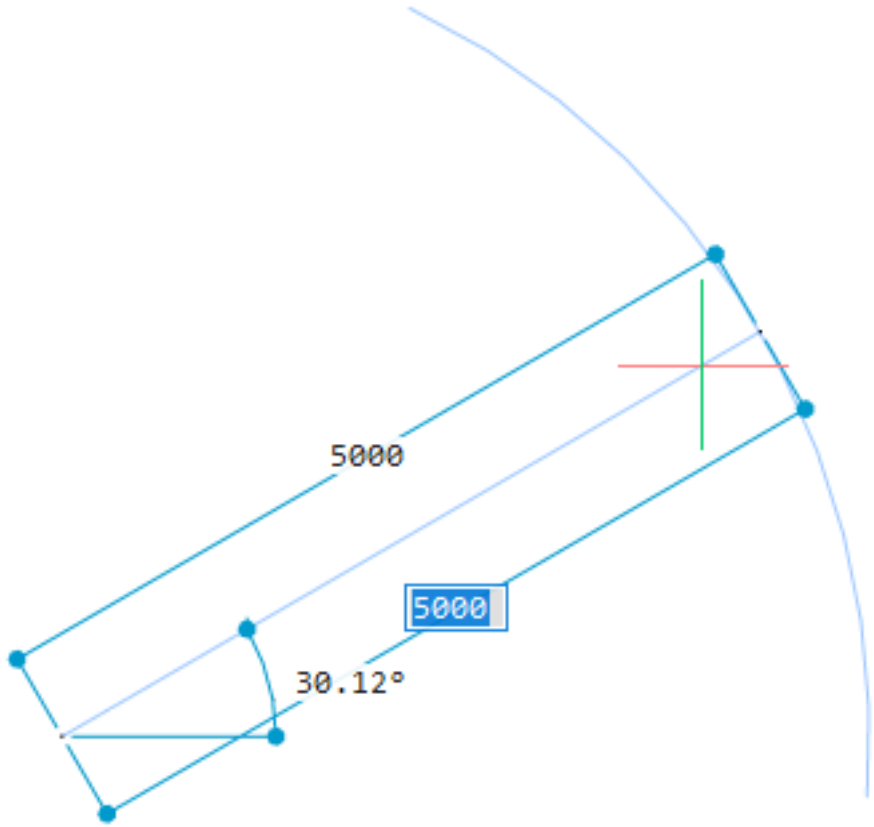

Figure 6.314

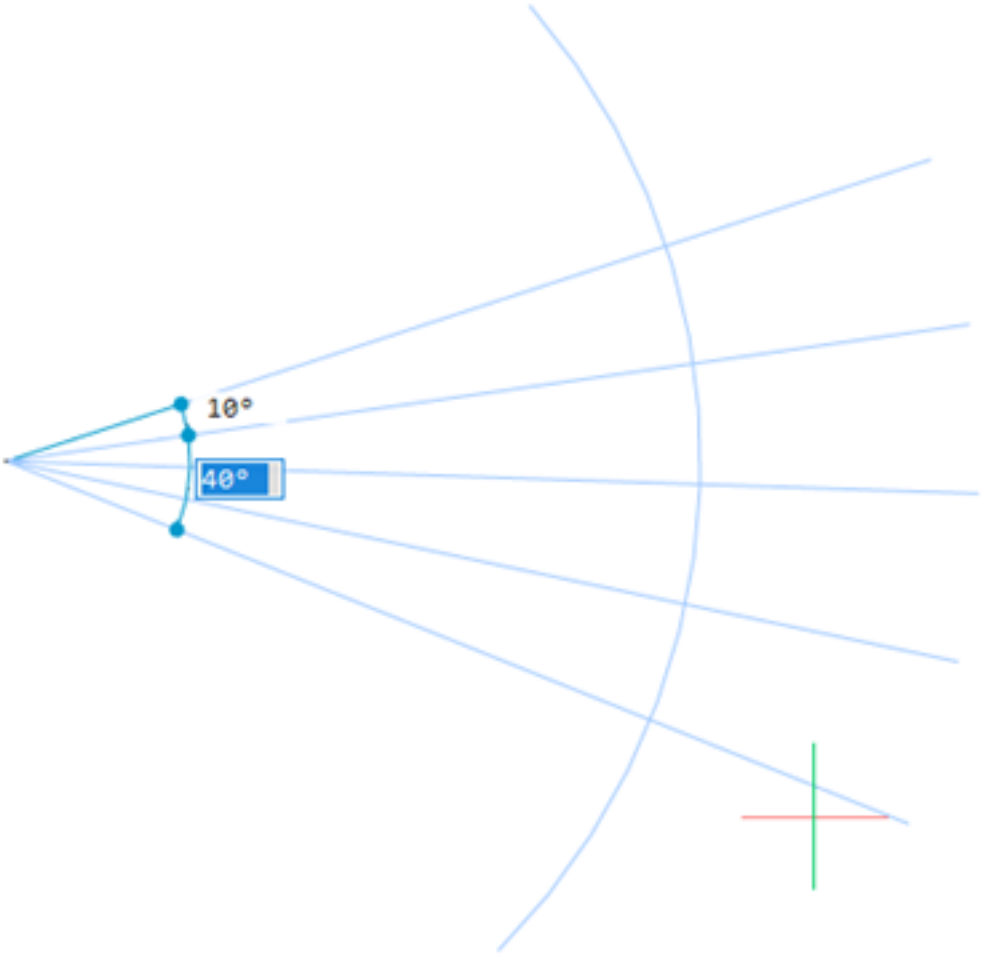

Figure 6.315

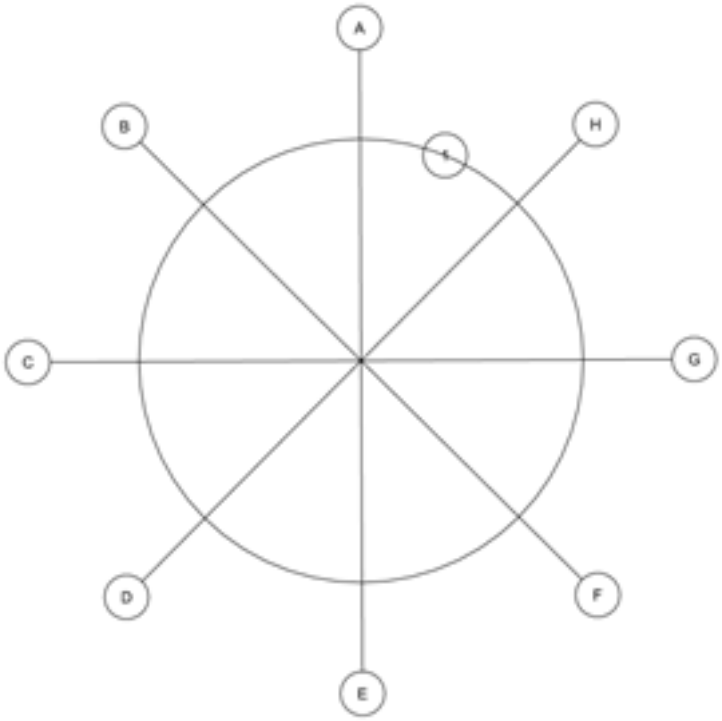

6.7.16 Bimify

(6.1217 on page 3580) Analyzes the model and runs automatic classification and spatial location assignment for

Figure 6.316

the entire model. Creates new buildings and/or stories and rooms if necessary. Optionally creates plan sections and elevations. Section entities (6.27.12) are converted to BimSection (6.7.37) entities.

Accessing the Command

Commandline: **BIMIFY** Quad: **BIM | Bimify** Ribbon: **Home | Classify | Classify | Bimify** Toolbar: **BIM Classify | Bimify** : **Bimify** **You are prompted:** Run Bimify on entire model or [Advanced] <Model>: Running Bimify on the entire model will classify objects, assign spatial locations, detect rooms and create elevations and floor plan section planes in the model. BricsCAD reports in the Prompt History (6.29.13) panel:

```
BIM data assigned to 27 of 27 object(s), skipped 0 pre-assigned object(s)  Time taken to classify 0.10 s
```

* Room entities are created on the BIM_ROOMS layer. ** Section entities are created on the BIM_SECTIONS layer. Choosing for the 'Advanced' option will display the following dialog: (6.317 on the facing page)

Figure 6.317

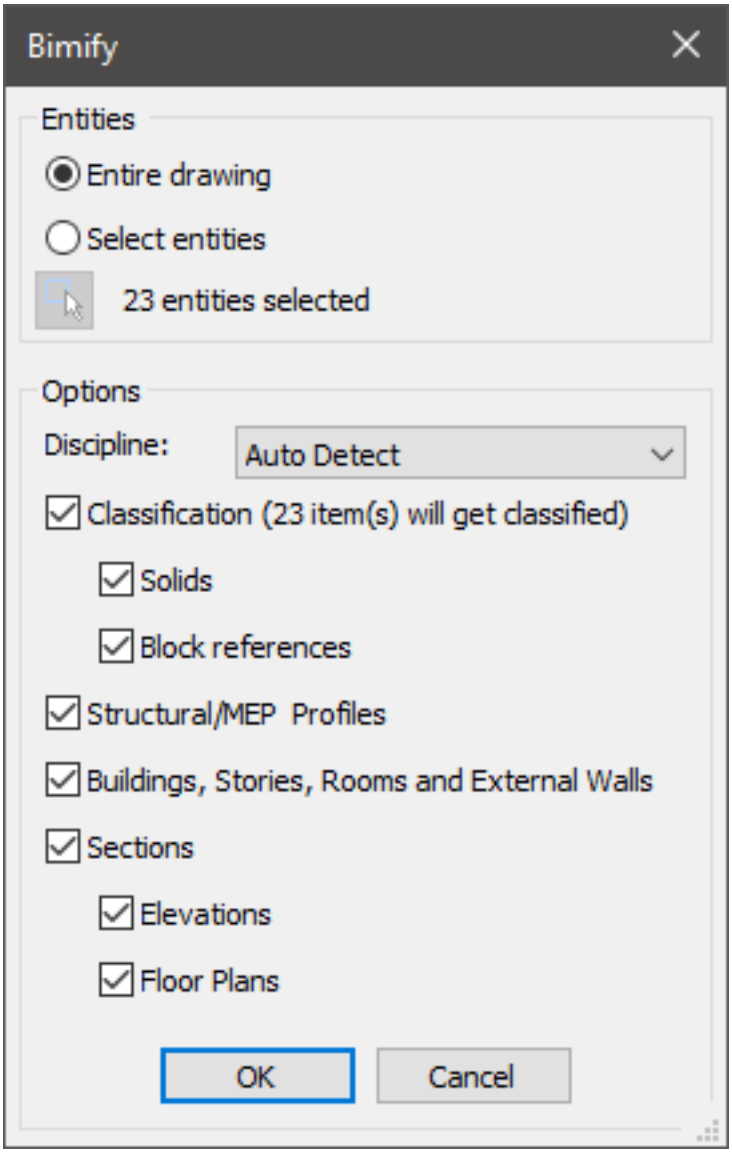

Command Options

Option	Description
Discipline	Determines to what discipline the model belongs to. This improves the accuracy of the automatic classification. • Auto Detect: an AI algorithm determines the discipline automatically. • Architectural: The model is classified as an architectural model. • Structural: The model is classified as a structural model. • MEP: The model is classified as a MEP model. • Mixed Model: The model can't be assigned to 1 discipline and is perceived as a mixed model.

Classification	See BimClassify (6.7.6). • Solids: Classifies 3D Solids as walls, slabs, ... • Block References: Classifies blocks as windows, doors, ...
Structural/MEP Profiles	Assigns columns, beams, members or flow segments profiles that are available in BricsCAD profile library. If no match can be found for a profile element in the standard library, Bimify creates a new custom profile in the project's library.
Buildings, Stories, Rooms and External Walls	Assigns spatial locations (6.7.42) (buildings and floors) Creates rooms (6.7.36). Detects external walls and sets the property Wall Common / Is External = ON.
Sections	Creates BIM Section (6.7.37) entities. Sections: Creates a plan section for each floor. Elevations: Creates four elevations (Front, Back, Left and Right).

Procedures

Bimify your entire drawing (2.8.1) Bimify a selection of your BIM Model (2.8.1)

Related Commands

BimAttachSpatialLocation (6.7.4) - Allows to attach or remove a spatial location to a selection of entities. BimClassify (6.7.6) - Classifies an entity as a Building Element and get a name and an internal GUID (= globally unique identifier). BimRoom (6.7.36) - Creates BIM Room entities. BimSection (6.7.37) - Creates a BIM section entity. BimSpatialLocations (6.7.42) - Opens the Buildings & Stories manager. This explorer allows to create and edit site, buildings and stories.

6.7.17 BimInsert

(6.462 on page 2895) Inserts a window or door in a solid. Inserts a copy of a window or door in a solid. Inserts

Figure 6.318

a RFA* file as a BIM component into the current drawing. **The command is deprecated. Use BMINSERT (6.8.14) instead.** Make sure Dynamic UCS (DUCS (1.8.2)) and Dynamic Dimensions (DYN (1.8.2)) are active. * RFA import is a work-in-progress. Some general guidelines about the current V19 RFA import functionality are:

1. We don't support RFA files older than 2011.
2. Files from 2011 to 2014 get imported, but since there was a major format change from 2014 to 2015, there might be issues with nested families.
3. Files from 2015 to 2018 get imported correctly. At the moment, we import extrusions, blends, revolutions, and sweeps.
4. Only the geometry of the family is imported, no parameters nor properties.
5. We are working on RFA 2019 support.

Accessing the Command

Command bar: **biminsert** Menu bar: **BIM| BIM Insert** Toolbar: **BIM |** Quad: **BIM |** : **BimInsert** Displays a File dialog box: (6.319) Select a window or door to insert, then double click or click the **Open** button. Select insertion

Figure 6.319

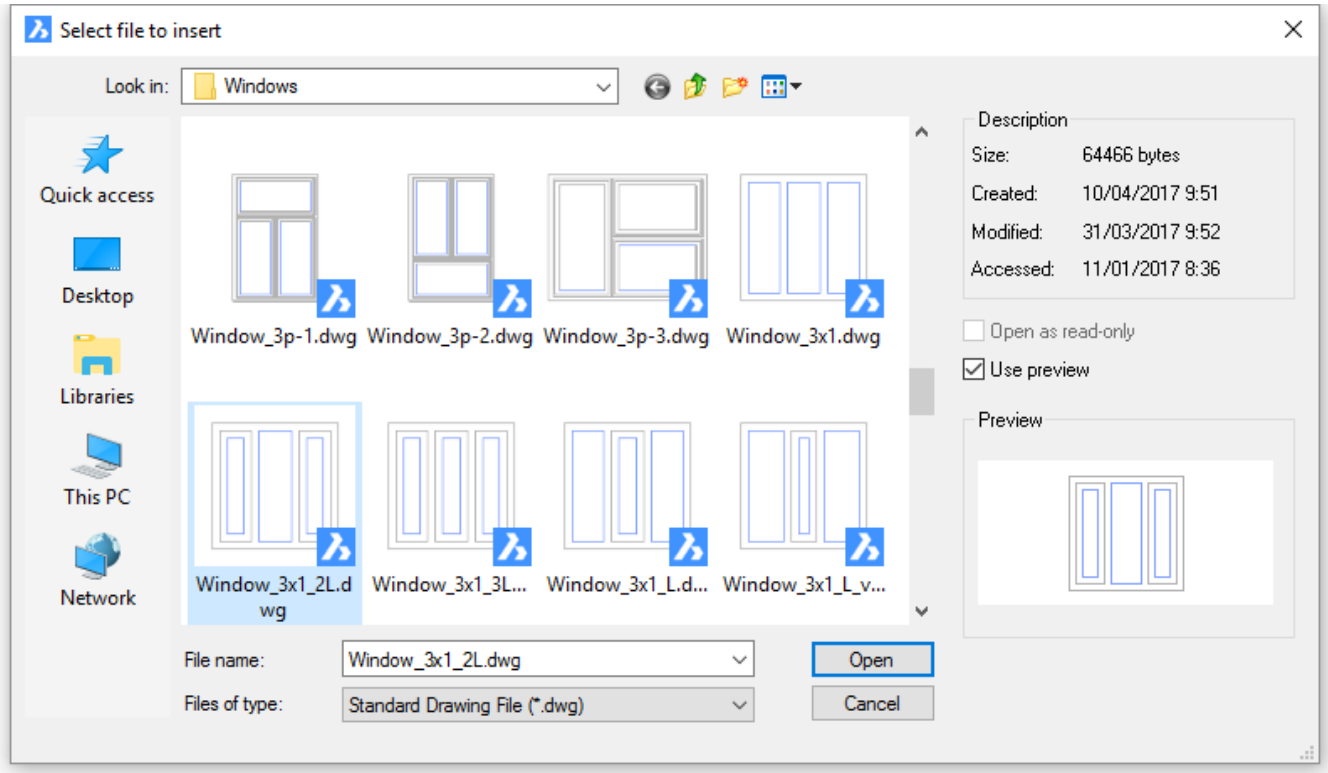

point or [Edit inserted entity] : **(Move the cursor over a solid; the face under the cursor highlights: The UCS aligns dynamically with the selected face; if the edge by which the cursor enters the solid is horizontal or vertical, the X-axis of the UCS is horizontal, otherwise the X-axis is aligned with the edge; the Z-axis is perpendicular to the face of the solid. Specify point to insert.)** Hit the Ctrl-key to switch between Select insertion (6.7.17) point and Edit inserted entity (6.7.17) mode.

Command Options

Option	Description
Select insertion point (6.538 on page 2954)	Allows to specify the insertion point. Hit the Ctrl-key to switch to Edit inserted entity (6.7.17) mode. From the middle of each edge of the placement rectangle dynamic dimensions display to the nearest parallel edge on the face of the solid. Press the TAB key to cycle the fields. Type a value in the dynamic dimension fields, then press the TAB key, to lock the field which then turns red. Only one of two parallel dimensions can be locked. If a dimension value is entered, and the other, parallel dimension was already locked, it will be unlocked.. Press Enter or click to insert the selected block. (6.539 on page 2955) 1. Locked field 2. Current field 3. Unlocked fields 4. Unlocked fields
Edit inserted entity (6.540 on page 2955)	Allows to specify the width and height of the placement rectangle of the insert. Prompts you: **Edit [Height/Width/Done] <Height>:** Two dynamic dimension fields show the current width and height of the placement rectangle. (6.541 on page 2956) Type a value in the current dynamic dimension field, then press the TAB key to switch to the other field. Hit the Ctrl-key to switch to Select Insertion Point (6.7.17) mode.

Procedures

Inserting windows or doors (2.4.1) Editing the parameters of an insert (2.4.1) Using distance fields (2.4.1) Using Push/Pull to move an insert (2.4.1) Copying an insert on the wall face (2.4.1)

Related Commands

BmUnlink (6.8.28) - breaks the connection between a component insert (e.g. a Window) and a 3D solid (e.g. a Wall) retaining the opening. BimWindowCreate (6.7.46) - creates a fully parametric window based on a closed contour. BimWindowUpdate (6.7.50) - updates the opening made by a window or door in a solid, in case the definition changed in such way that the opening was not correctly updated automatically.

Figure 6.320



Figure 6.321

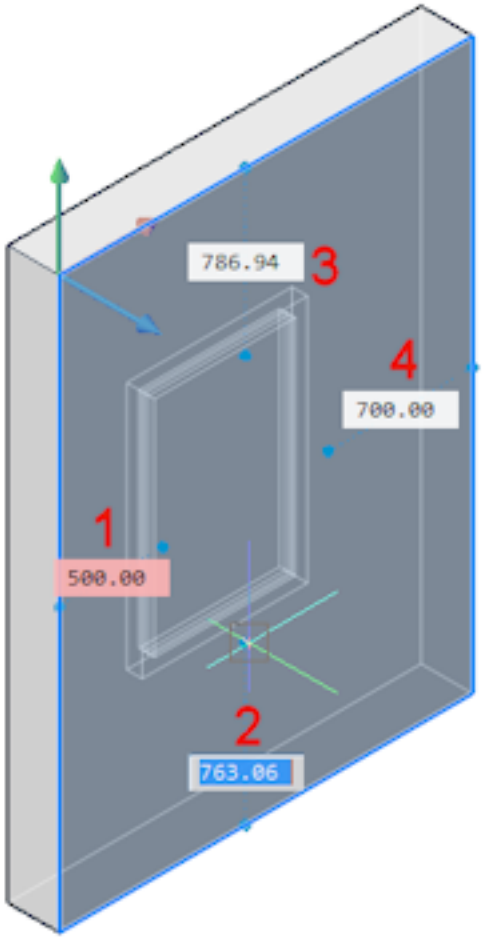

Figure 6.322

Figure 6.323

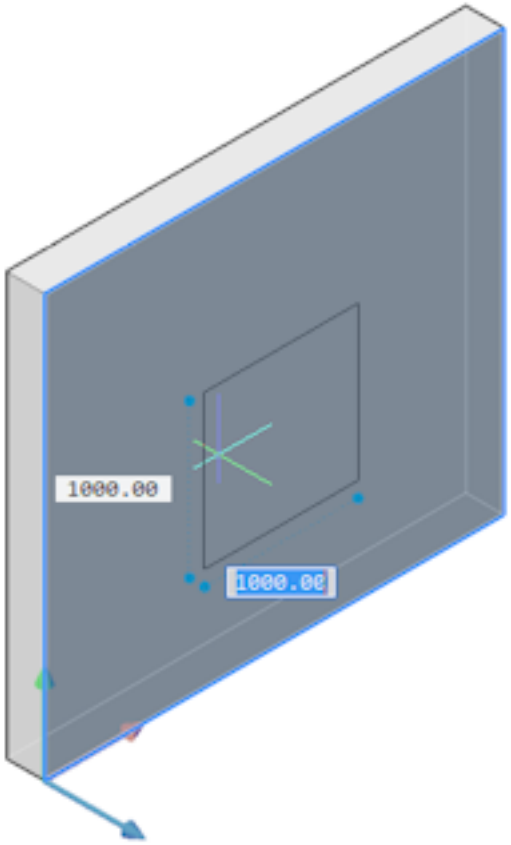

6.7.18 BimLinearSolid

(6.462 on page 2895) Creates a chain of linear solids.

Figure 6.324

Accessing the Command

Commandline: **BIMLINEARSOLID** Quad: **Model** Ribbon: **Home | Structure/HVAC | Linear Solid** Toolbar: **BIM Toolbar | BIM** **Or** drag a profile from the **BIM Libaries - Profiles** panel onto the graphic screen. : **BimLinearSolid** **Prompts you in the command bar:** Set start point or [Follow/Rectangular/Circular/Dialog/select in Model/adJust profile] <Last point>: **(Pick a point or choose an option.)** Set next point or [Angle/Length/Undo/Quarter turn/Rotate/choose other Profile/adJust profile]: **(Pick a point or choose an option.)** Set next point or [Angle/Length/Undo/Quarter turn/Rotate/choose other Profile/adJust profile]: **(Pick more points, or choose an option, or press Enter to stop.)**

Command Options

Option	Description
Last point	Press Enter to use the most recently specified point.
Follow	Draws the next linear solid at the same angle as the previous one. **Length of line - (specify the length of the linear solid.)**
Rectangular	Switches to a default rectangular profile.
Circular	Switches to a default circular profile.
Dialog	Opens the Profiles (6.7.23) dialog box. Select a profile, then click the OK button on the Profiles dialog box. Returns to the previous prompt.
Select in model	Allows to select a profile in the model; prompts you: **Pick a profile - (Do one of the following)**: • Click a closed 2D entity or a region in the model. • Click an existing linear solid. Returns to the previous prompt.
Adjust profile	Allows to adjust the dimensions of the default rectangular and circular profile; prompts you: For rectangular profile: **Width of rectangle <250> [Height] - (Type a value or press Enter to accept the current value.) Height of rectangle <120> [Width] - (Type a value or press Enter to accept the current value.)** For circular profile: **Radius of circle <100> - (Type a value or press Enter to accept the current value.)** Returns to the previous prompt.
Angle	Draws at a user-specified angle and distance; prompts you: **Angle of line - (specify the angle (measured counter-clockwise from the positive x-axis)). Length of line - (specify the length of the linear solid.)**
Length	Draws at a user-specified distance and angle; prompts you: **Length of line - (specify the length of the linear solid.) Angle of line - (specify the angle (measured counterclockwise from the positive x-axis)).**
Undo	Erases the last linear solid.
Quarter turn	Rotates the profile 90° counter clockwise.

Rotate	Allows to rotate the profile by a user defined angle: prompts you: **Angle to rotate profile** - **(specify the rotation angle.)** Positive values rotate the profile counter clockwise.
Choose other profile	Allows to use a different profile for the next linear solid; prompts you: **Choose a profile [Rectangular/Circular/Dialog/select in Model]** - **(choose an option.)**
Adjust profile	Prompts you to pick a profile for the next linear solid in the model: **Pick a profile** - **(Do one of the following):** • Click a closed 2D entity or a region in the model. • Click an existing linear solid.

Procedures

Creating a single linear solid (2.4.2) Applying profile to linear solids (2.4.2) Add eccentricity to linear solids (2.4.2) Recalculate the axis of linear building elements (2.4.2) Making a structural connection to linear solids (2.4.2) Using the MEP Modeling tools to draw and connect profiles (2.4.15) Using the MEP Modeling tools to alter profiles (2.4.15)

Related Commands

BimAddEccentricity (6.7.1) - Allows to control the relative position of the axis of a linear solid. BimApplyProfile (6.7.2) - Applies a profile to linear entities and linear solids. BimProfiles (6.7.23) - Opens the profiles library in the current project and the referenced library.

6.7.19 BimList

(6.1217 on page 3580) Lists all selected entities in the prompt history displaying their handle and GUID.

Figure 6.325

Accessing the Command

Commandline: **BIMLIST : BimList You are prompted:** Select BIM entities to list [ALL/+/Previous/Last/Window/Crossing/Outsi
The BricsCAD Prompt History reads:

```
 Entities in set: 5 ---------- BimDbWall ---------------------------------------------  Handle: 2D2  Mat
---------- BimDbWall ----------------------------------------------  Handle: 2CD  Material: Cavity Wall,
---------- BimDbRoom ----------------------------------------------  Handle: 2E3
---------- BimDbWindow --------------------------------------------  Handle: 648  Material:   GUID: {D459
---------- BimDbWindow --------------------------------------------  Handle: 5CF  Material:   GUID: {1930
```

6.7.20 BimMultiselect

(6.462 on page 2895) Selects linear solids with coplanar and/or parallel axes.

Figure 6.326

Accessing the Command

Commandline: **BIMMULTISELECT** Ribbon: **Home | Structure/HVAC | Multiselect**
: **BimMultiSelect Prompts you in the command bar:** Select single entity/subentity: **(Select a solid or a solid face.)** Select type of selection [all Coplanar axes/coplAnar and parallel axes/all Parallel axes] <Accept>: **(Choose an option or press Enter to accept selection of the highlighted linear solids.)** If a face of a linear solid is selected, the corresponding faces of the linear solids with coplanar/parallel axes are selected.

Command Options

Option	Description
All coplanar axes	Selects all solids of which the axis is coplanar with the axis of the selected solid. (6.327 on the following page)
Coplanar and parallel axes	Selects all solids of which the axis is coplanar and parallel with the axis of the selected solid. (6.328 on the next page)
All parallel axes	Selects all solids of which the axis is parallel with the axis of the selected solid. (6.329 on page 2801)

Related Commands

DmSelect (6.12.26) - Selects edges and faces of 3D solids or surfaces based on their geometric properties. SelectAlignedFaces (6.27.17) - Selects all faces in a model which are coplanar with a selected face. SelectAlignedSolids (6.27.18) - Selects all solids in a model of which a face is coplanar with a selected face. SelectConnectedFaces (6.27.19) - Selects all faces in a model which are connected to a selected face. SelectConnectedSolids (6.27.20) - Selects all solids in a model which are connected to a selected face.

Figure 6.327



Figure 6.328



Figure 6.329



6.7.21 BimParametrizeDetail

(6.1217 on page 3580) Generates parameters for a detail in order to easily change dimensions, angles, etc. Make

Figure 6.330

sure you run this command in the detail file and not in a project.

Accessing the Command

Commandline: **BIMPARAMETRIZEDETAIL : BimParametrizeDetail** No prompts. The parameters and constraints can be edited in the Mechanical Browser (6.8.33).

Procedures

Parametrize and Edit a Wall-Slab Connection Detail (2.8.9) Parametrize and Edit a Structural Steel Connection (2.8.9) Propagate a Detail in a Project (2.8.9) Parametrizing a component automatically (2.4.19) Changing the parameters and constraints in the parameters manager (2.4.19)

Related Commands

BimCreateDetail (6.7.8) - Creates a detail that can be saved in the library. Parametrize (6.24.6) - Adds constraints and parameters to pure geometric models. ParametersPanelOpen (6.24.8) - Opens the Parameters Panel. ParametersPanelClose (**??**) - Closes the Parameters Panel. MechanicalBrowserOpen (6.8.33) - Opens the Mechanical Browser panel. SmParametrize (6.28.23) - Creates a consistent set of 3D constraints for a selected sheet metal part. Recognizes rectangular array of holes on flanges. DcAligned (6.10.5) - Constrains the distance between two points. DcAngular (6.10.6) - Constrains the angle between two lines or linear polyline segments; the total angle of an arc or an arc polyline segment; or the angle between three points on entities. DcConvert (6.10.7) - Converts an associative dimension to a dimensional constraint. DcDiameter (6.10.8) - Constrains the diameter of a circle or an arc. DcHorizontal (6.10.10) - Constrains the horizontal distance (X-distance) between two points with respect to the current coordinate system. DcLinear (6.10.11) - Constrains the horizontal distance (X-distance) or vertical distance (Y-distance) between two points with respect to the current coordinate system. DcRadius (6.10.12) - Constrains the radius of a circle or an arc. DcVertical (6.10.13) - Constrains the vertical distance (Y-distance) between two points with respect to the current coordinate system.

6.7.22 BimPatch

(6.1217 on page 3580) Allows to replace part of a generated section. The command is valid in model space only.

Figure 6.331

Accessing the Command

Commandline: **BIMPATCH** Toolbar: **BIM Toolbar | BIM** : **BimPatch Prompts you in the command bar:** Specify start point of rectangle (in Model Space): **(Specify a point.)** Specify end point of rectangle: **(Specify a point or use the dynamic dimension fields to specify the dimensions of the rectangle).**

Note	If BricsCAD responds: 'Cannot apply patch: no intersection points found' set the GENERATEASSOCVIEWS system variable ON. Lookup the variable in the Settings (1.10.11) dialog under Dimensions or type GENERATEASSOCVIEWS in the command bar and choose ON.

A cut-out is generated as a nested block in the BIM section. BIM patch blocks are named Patch1, Patch2, .. The rectangular boundary of a BIM patch is placed on layer BIMPATCH_BOUNDARY. Launch RefEdit. (6.26.13) (6.332 on the next page) Select the BIM Patch in the **Reference Name** tree, then click the **OK** button. The **Reference Edit** dialog box closes. Edit the BIM Patch. Use RefClose (6.26.12) to save the changes in the BIM Patch. When the corresponding BIM section is updated, BricsCAD will check if the generated section result within that rectangle is identical to the result which was generated at the time the BIM patch was created:

- If not, then the user edited BIM patch is preserved but the boundary is colored red.
- If it is, the user edited BIM patch is preserved.

(6.333 on page 2805) Intersection points and endpoints of curves originating from 3d objects are used to find the position of a BIM patchrectangle. When objects are modified or moved in the 3d model in such way that the position of these intersection points change, but the geometry inside the BIM patch rectangle is not affected, then BricsCAD will relocate the user edited BIM patch.

Figure 6.332

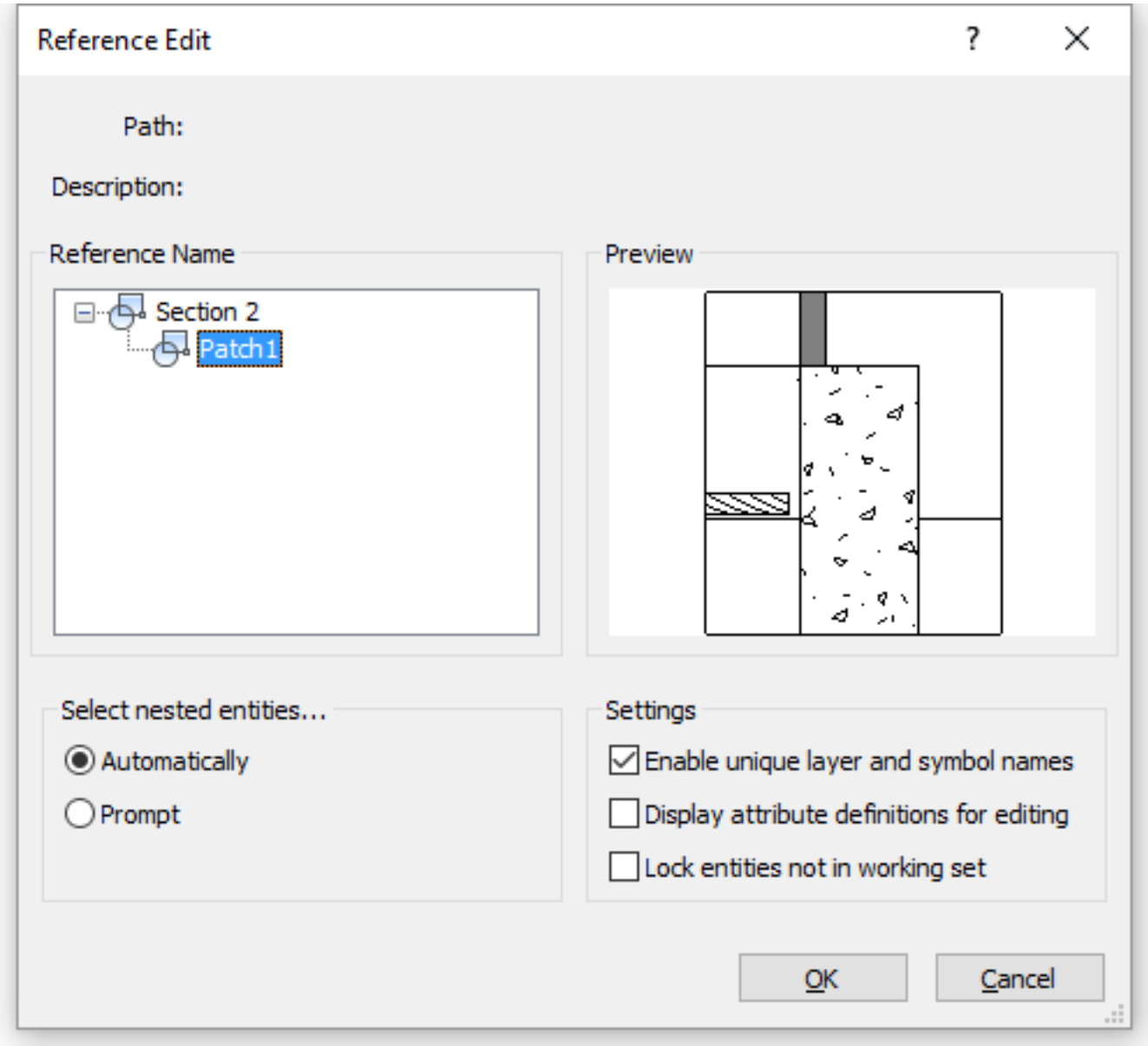
Reference Edit
Path:
Description:
Reference Name
Section 2
Patch1
Preview
Select nested entities...
Automatically
Prompt
Settings
Enable unique layer and symbol names
Display attribute definitions for editing
Lock entities not in working set
OK
Cancel

Figure 6.333

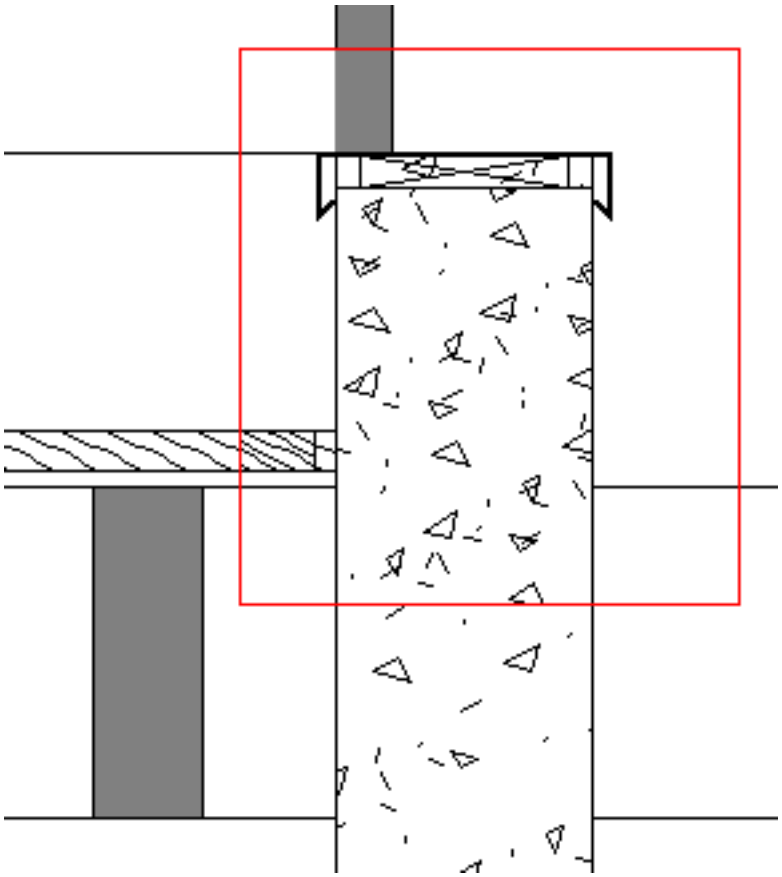

Procedures

Detailing a window connection (**??**) Detailing fireproof piping (**??**)

Related Commands

BimSection (6.7.37) - Creates a BIM section entity. BimSectionOpen (6.7.38) - Opens the drawing file related to a BIM section entity; or the 3D BIM model related to a BIM section drawing. BimSectionUpdate (6.7.39) - Exports or updates the result of a BIM section in a drawing. RefEdit (6.26.13) - Edits block references and externally-referenced drawings through a dialog box.

6.7.23 BimProfiles

(6.1217 on page 3580) Opens the profiles library in the current project and the referenced library.

Figure 6.334

Accessing the Command

Commandline: **BIMPROFILES** Quad: **BIM | Profiles** Ribbon: **Structural/MEP | Library | Profiles** Toolbar: **BIM Toolbar | BIM Databases** : **BimProfiles** Displays a dialog box: (6.335) Select a profile in the In project or In library

Figure 6.335

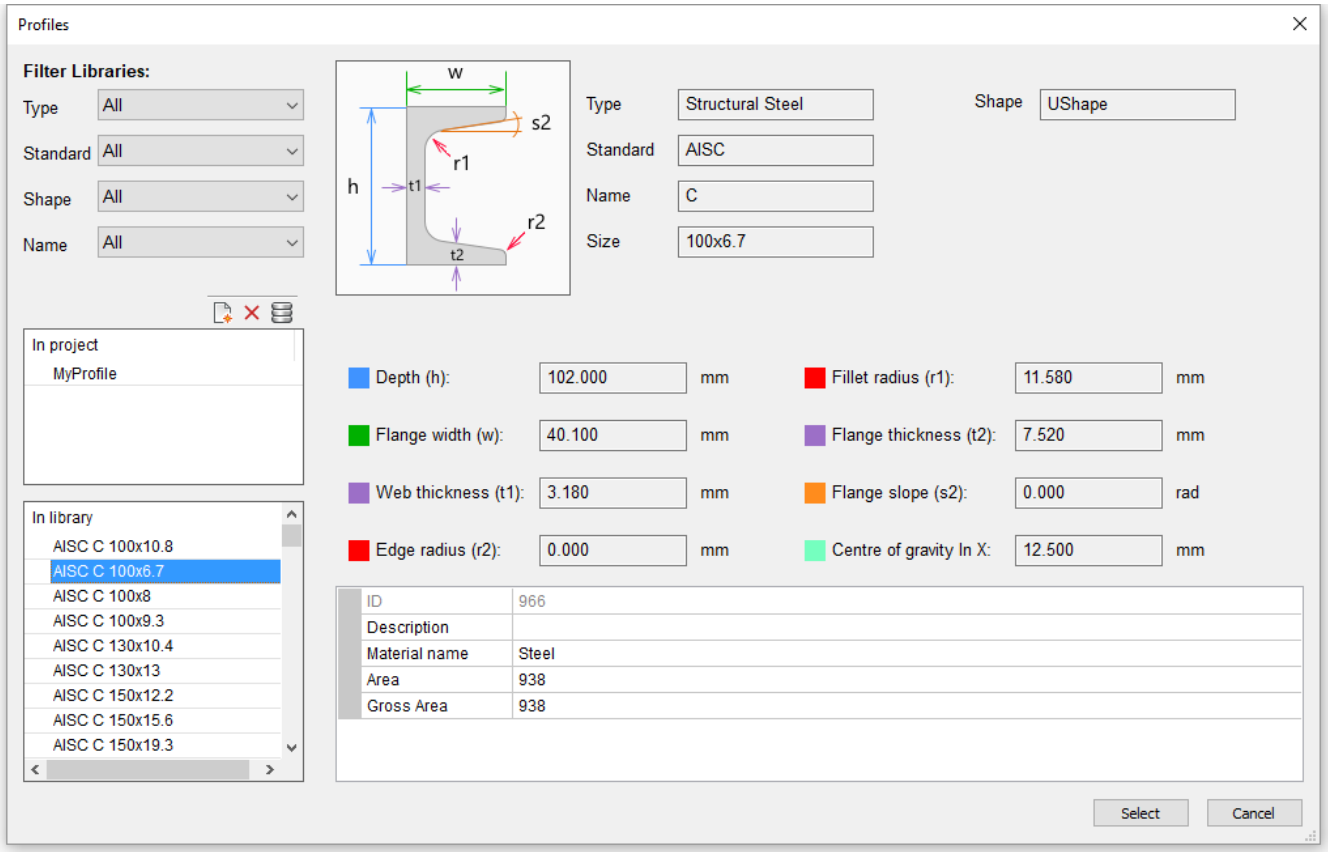

list to edit its properties. Drag and drop profiles to copy them from the Library to the Project and vice versa.

Command Options

	Description
Filters (6.336 on the next page) (6.337 on page 2809)	Allows to filter the profiles list by **Type** , **Standard** , **Shape** and **Name** . The **Type** options are: **All** , **Generic** , **Structural Concrete** , **Structural Steel** . The **Standard** options are: **All** , **AISC** (Americal Institute of Steel Consctruction), **BS** (British Steel), **EURO** (European standard steel profiles), **User Defined.**

(6.338 on the next page)

The **Shape** * options are: **All** , **Circle Hollow** , **I Shape** , **L Shape** , **Rectangle** , **Rectangle Hollow** , **T Shape** , **U Shape** *Depending on the selected **Standard** some **Shape** options are not available.

(6.339 on the facing page)

The **Name** options depend on the selected **Type** , **Standard** and **Shape** option. E.g. available options for **Structural Steel / AISC / I Shape** are: HP, M, S, W.

Tools

Creates a new profile. (6.340 on the next page)

- **Type:** Select a type. (6.341 on the facing page)
- **Name:** Type a name
- **Size:** Indicate the size of the profile.
- **Shape:** Do one of the following:
  - Select a shape. (6.342 on page 2810) Fill out the properties grid for the selected profile: (6.343 on page 2810)
  - Click the **Pick Profile in Model** button. Prompts you: Pick a profile - the **Profiles** dialog box temporarily closes to let you select a closed 2D entity or the boundary entities of an enclosed area. (6.344 on page 2811) Optionally, click the buttons at the bottom of the profile preview to rotate or mirror the profile.

(6.345 on page 2812)

Deletes the selected profile
Select a profile, then right click to display the context menu:

- **New Profile:** Creates a new profile.
- **Duplicate:** Creates a new profile as a duplicate of the selected profile.
- **Delete:** Deletes the selected profile.
- **Copy to Project:** Copies the selected profile to the Project library.

Procedures

Applying profile to linear solids (2.4.2) Use modeling tools to create a structural steel model (2.4.17) Use the modeling tools to create a more detailed connection (2.4.17)

Related Commands

BimAddEccentricity (6.7.1) - Allows to control the relative position of the axis of a linear solid. BimApplyProfile (6.7.2) - Applies a profile to linear entities and linear solids. BimLinearSolid (6.7.18) - Creates linear solids. BimRecalculateAxis (6.7.34) - Recalculates the axis of linear building elements and repositions it back on the center line of a linear element. BLCompositions (6.7.49) - Opens the compositions library in the current project and the referenced library.

Figure 6.336

Figure 6.337

Figure 6.338

Figure 6.339

Figure 6.340

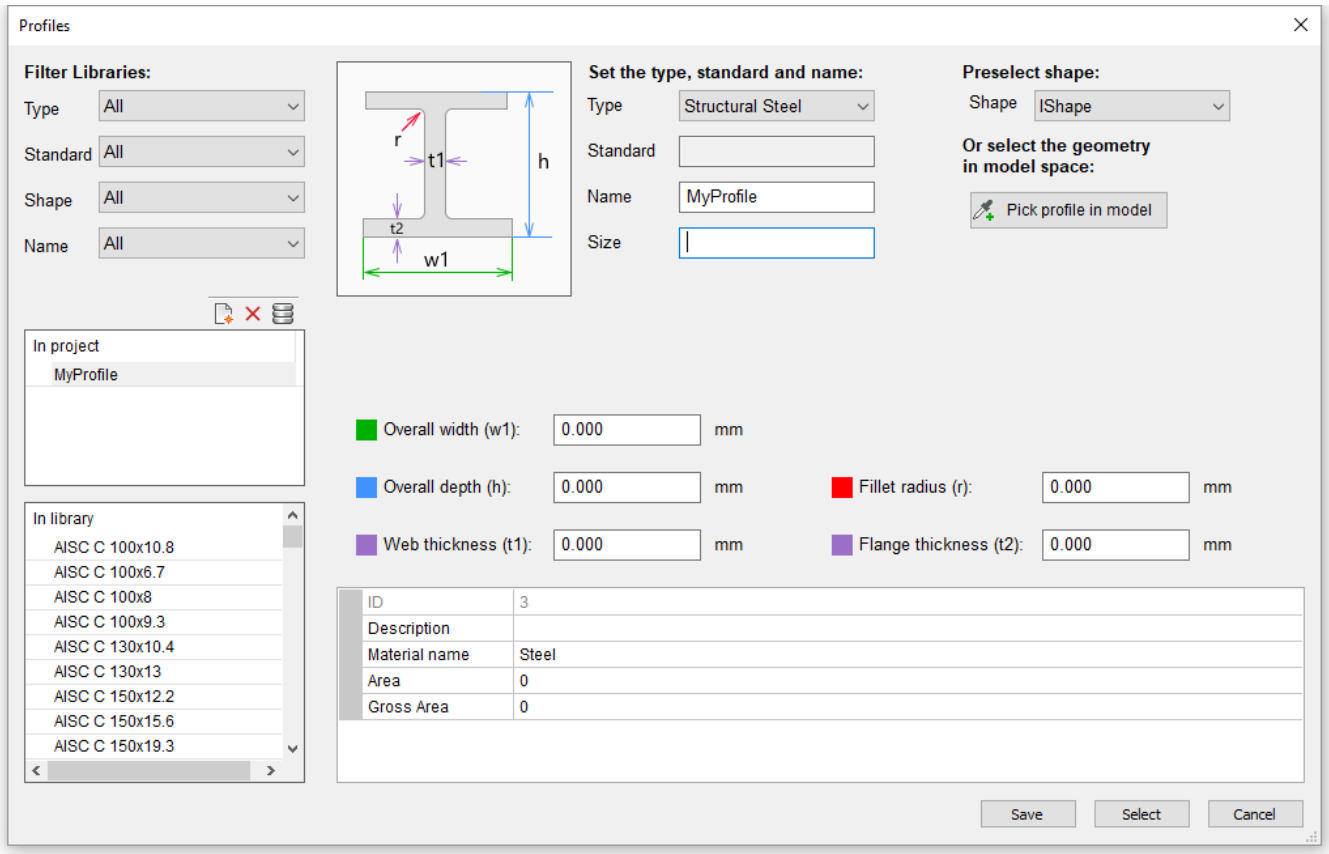

Figure 6.341

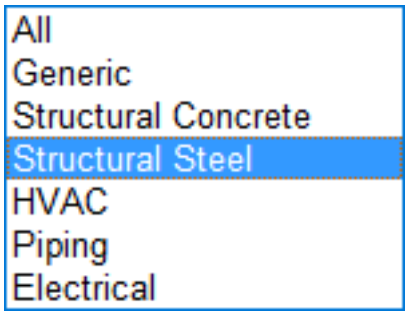

Figure 6.342

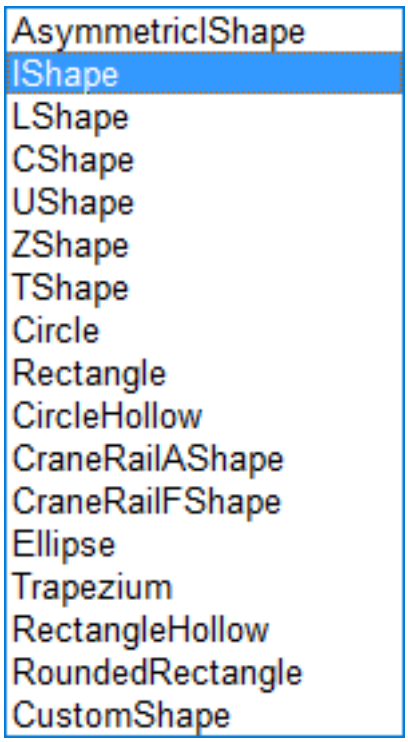

Figure 6.343

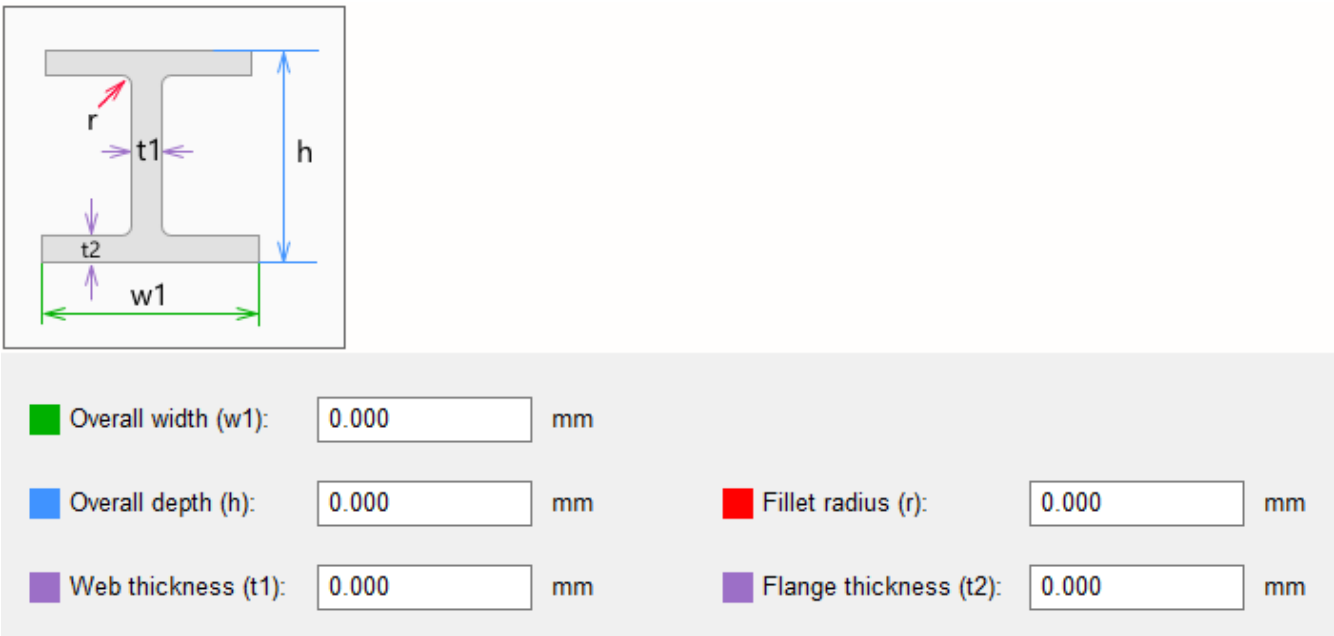

Figure 6.344

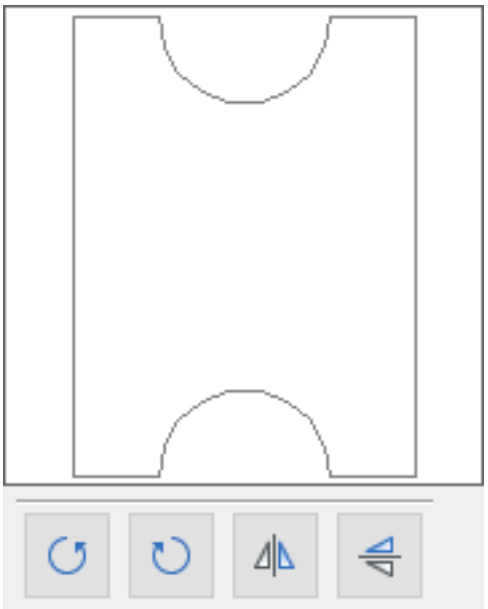

Figure 6.345

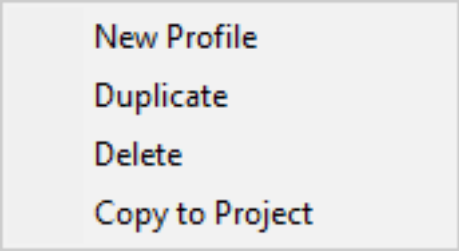

6.7.24 BimProjectInfo

(6.1217 on page 3580) Opens the BIM Project Info dialog box.

Figure 6.346

Accessing the Command

Command bar: **BIMPROJECTINFO** Quad: **BIM | Project Info** Ribbon: **Data | Database | Project Info** Toolbar: **BIM Toolbar | BIM Databases** : **BimProjectInfo** Displays a dialog box: (6.347)

Figure 6.347

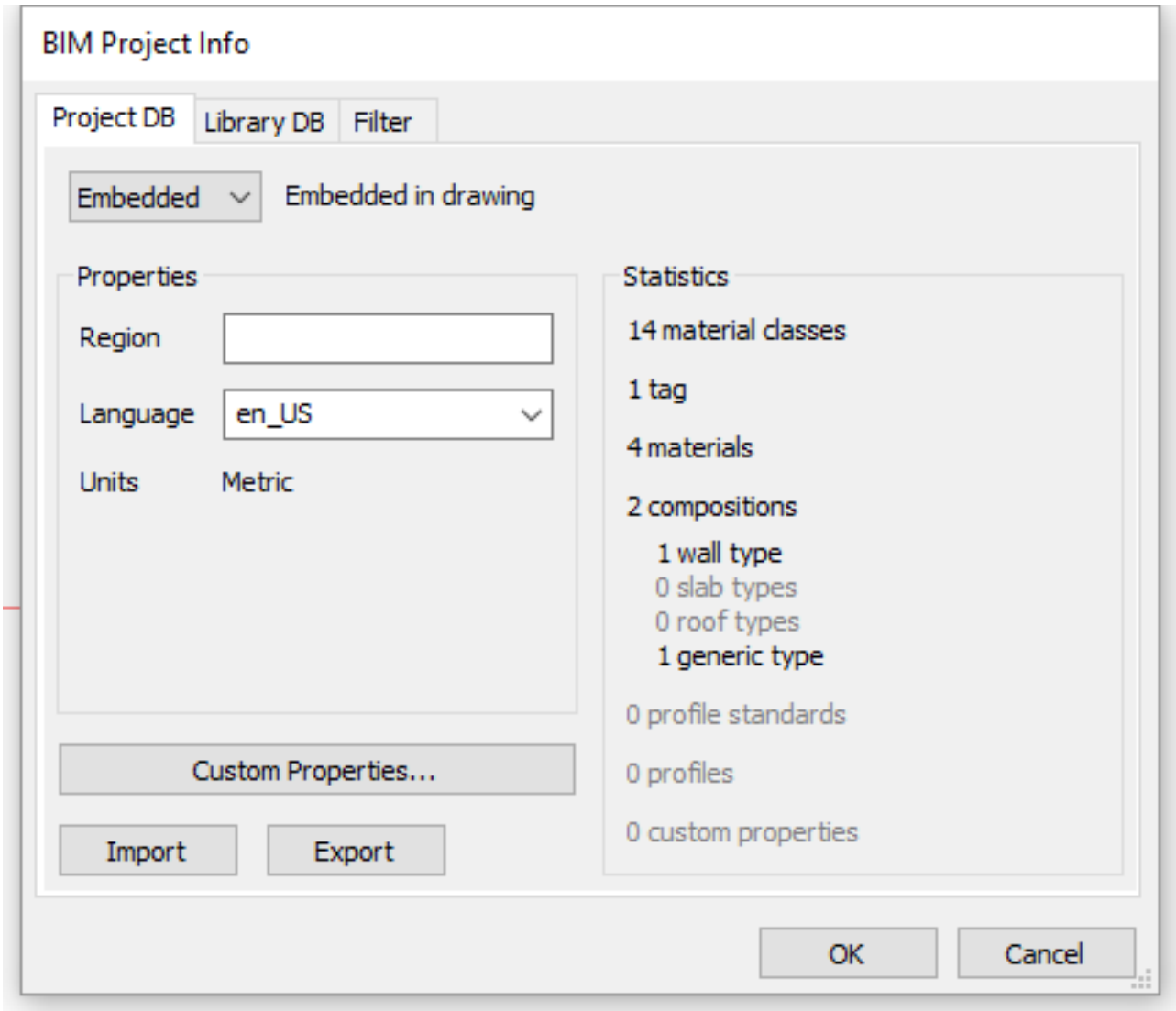

Procedures

To set the library database (2.6.7) To set the project database (2.6.7) To set the project filter (2.6.7)

Related Commands

BimProfiles (6.7.23) - Opens the profiles library in the current project and the referenced library. BLCompositions (6.7.49) - Opens the compositions library in the current project and the referenced library. BLMaterials (6.7.48) - Opens the physical materials library in the current project and the referenced library.

6.7.25 BimPropagate

(6.1217 on page 3580) Maps details (solids, holes, finishing geometry, ...) related to selected base solids to similar

Figure 6.348

base solids in the model and optionally outlines the detail in a grid. Five variants of BimPropagate work on a limited set of situations:

- BimPropagatePlanar (6.7.31): Propagation of connections between planar elements (walls/slabs/roofs).
- BimPropagateLinear (6.7.30): Propagation of connections between linear elements (beams, columns, pipes, ducts and their connections to walls and slabs).
- BimPropagatePattern (6.7.29): Propagation of a single element on a flat surface to multiple locations and grids; can be used to propagate lights, light switches, windows, air diffusers, etc.
- BimPropagateEdge (6.7.26): Propagation along the edge of a planar solid; can be used to propagate railings, gutters, borders, wall caps, etc.
- BimPropagateCorner (6.7.27): Propagates details connected to three planar base solids (i.e., corners). (6.349)

Figure 6.349

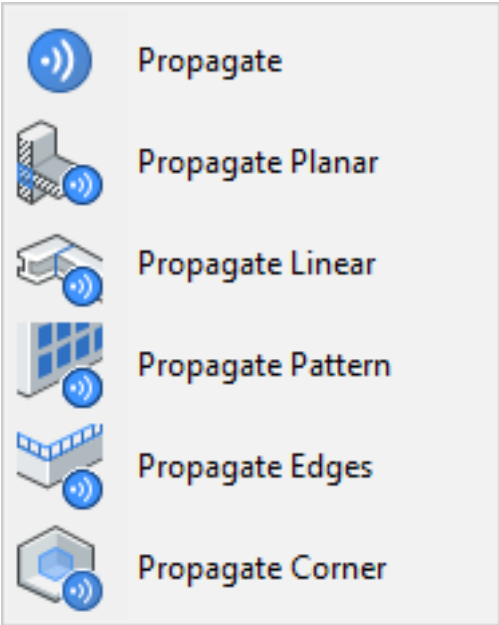

Accessing the Command

Commandline: **BIMPROPAGATE** Quad: **Select Entity | Model | Propagate** Ribbon: **Home | Classify | Propagate** Toolbar: **BIM Toolbars | BIM Propagate : BimPropagate Promps you:** Select base solids: **(Select a solid (1).)** Entities in set: 1 (6.350 on the next page) Select base solids: **(Select a solid (2).)** Entities in set: 2 (6.351 on the following page) Select base solids: **(Select more solids or press Enter.)** Select detail objects or detail sub entities (optional): **(Select detail objects (3)or press Enter.)** (6.352 on page 2817) Propagate detail as an extrusion of this 2D section? [Yes/No/Inflate first] <Yes>: **(Press Enter or choose an option.)** (6.353 on page 2818)

```
Searching for similar connections  Creating the suggestions  Showing 4 application details  Resolving co
```

(6.354 on page 2819) Choose next action [Apply all/Cancel] <Apply all>: **(Press Enter to apply the selected suggestions.)** Applying all xx visible suggestions.

Figure 6.350

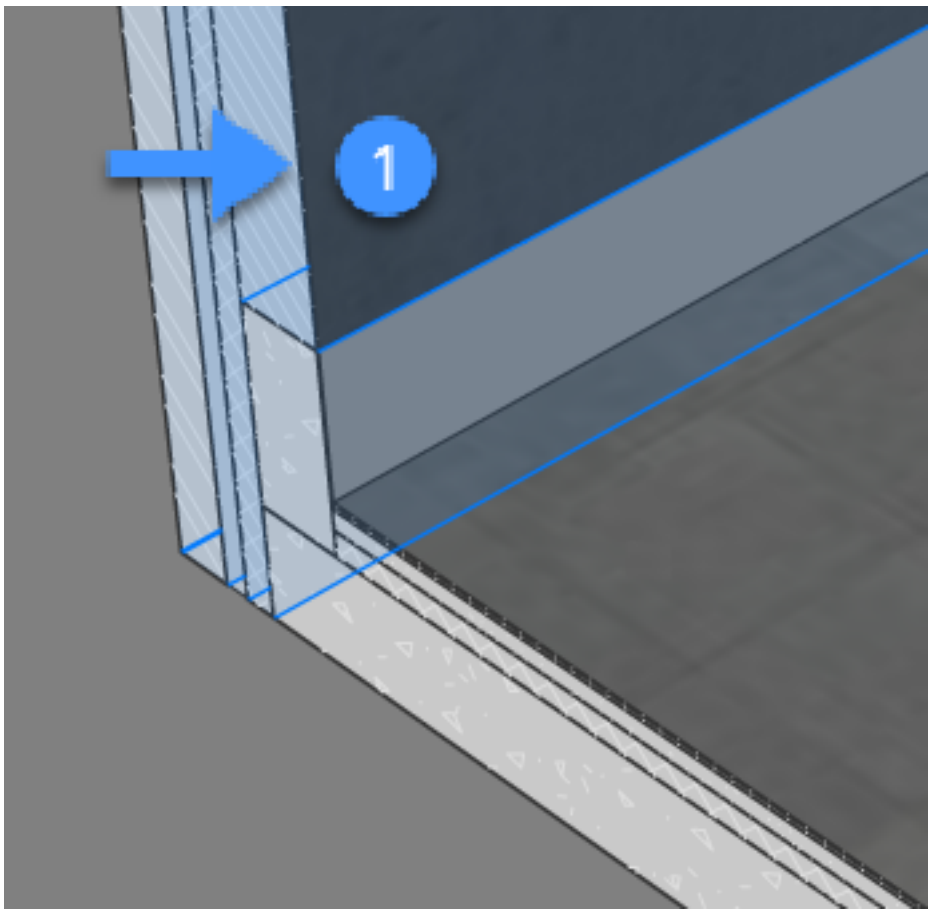

Figure 6.351

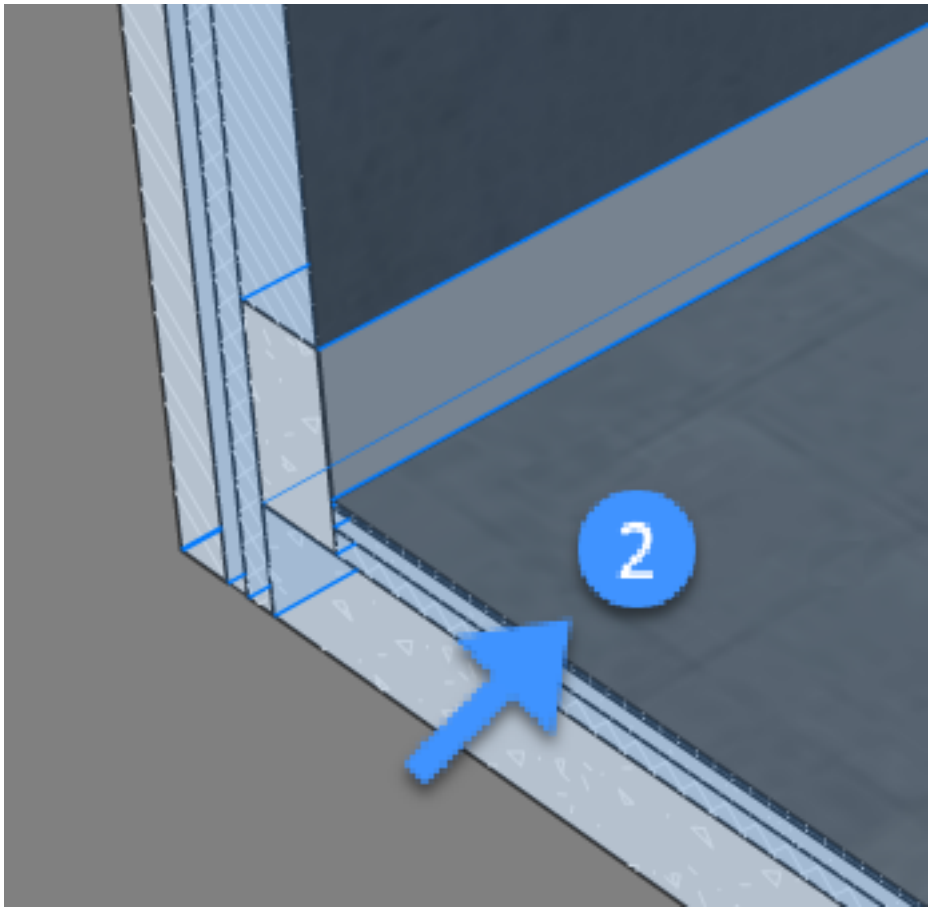

Figure 6.352

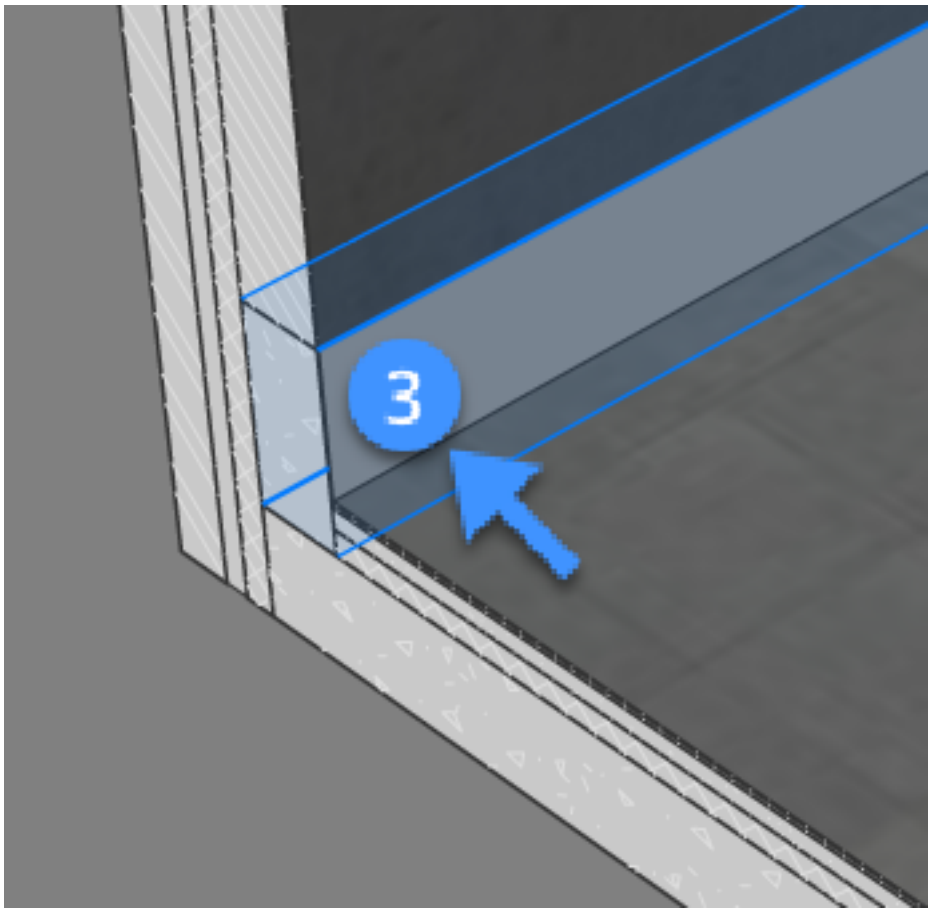

Figure 6.353

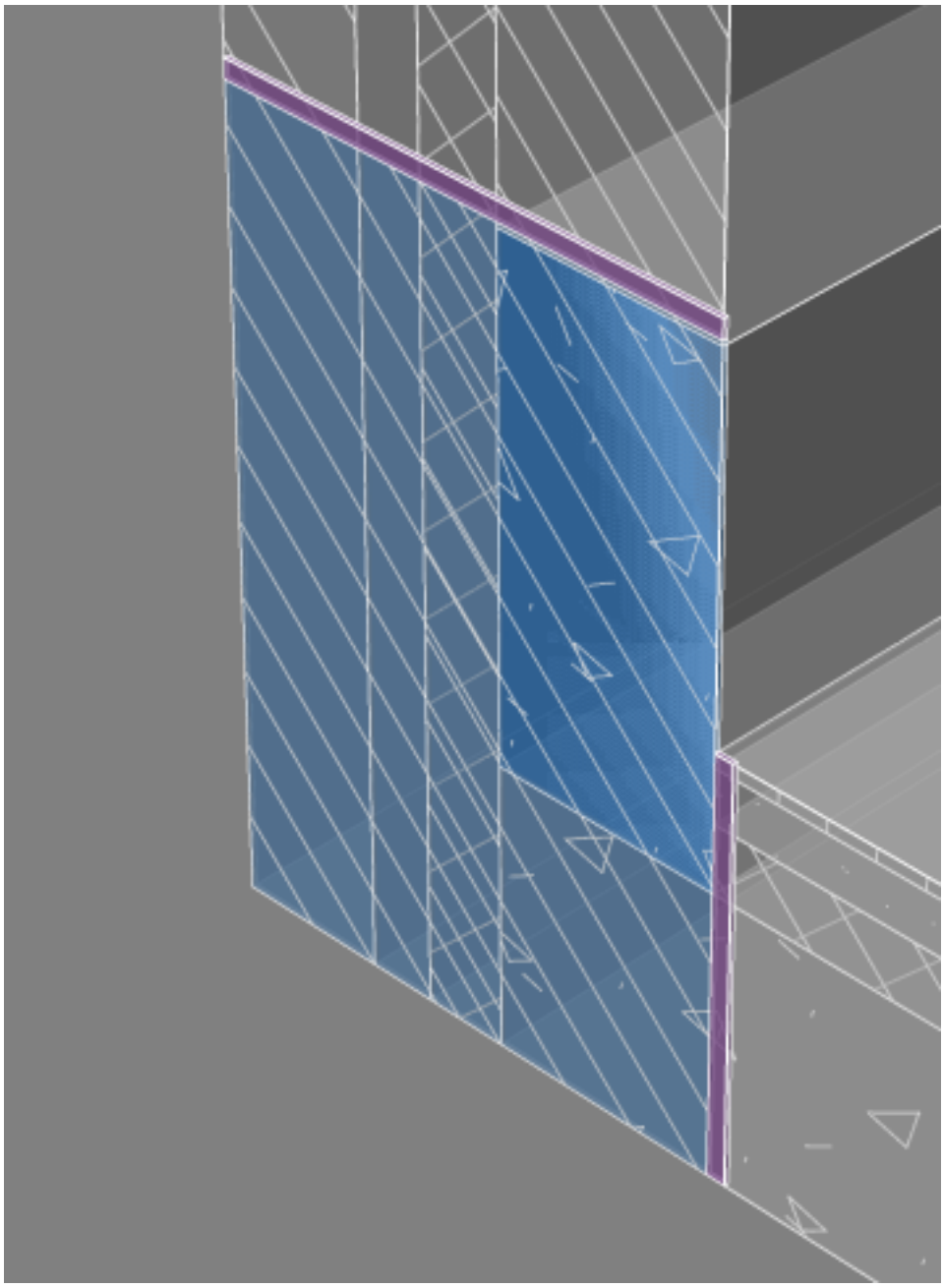

Figure 6.354

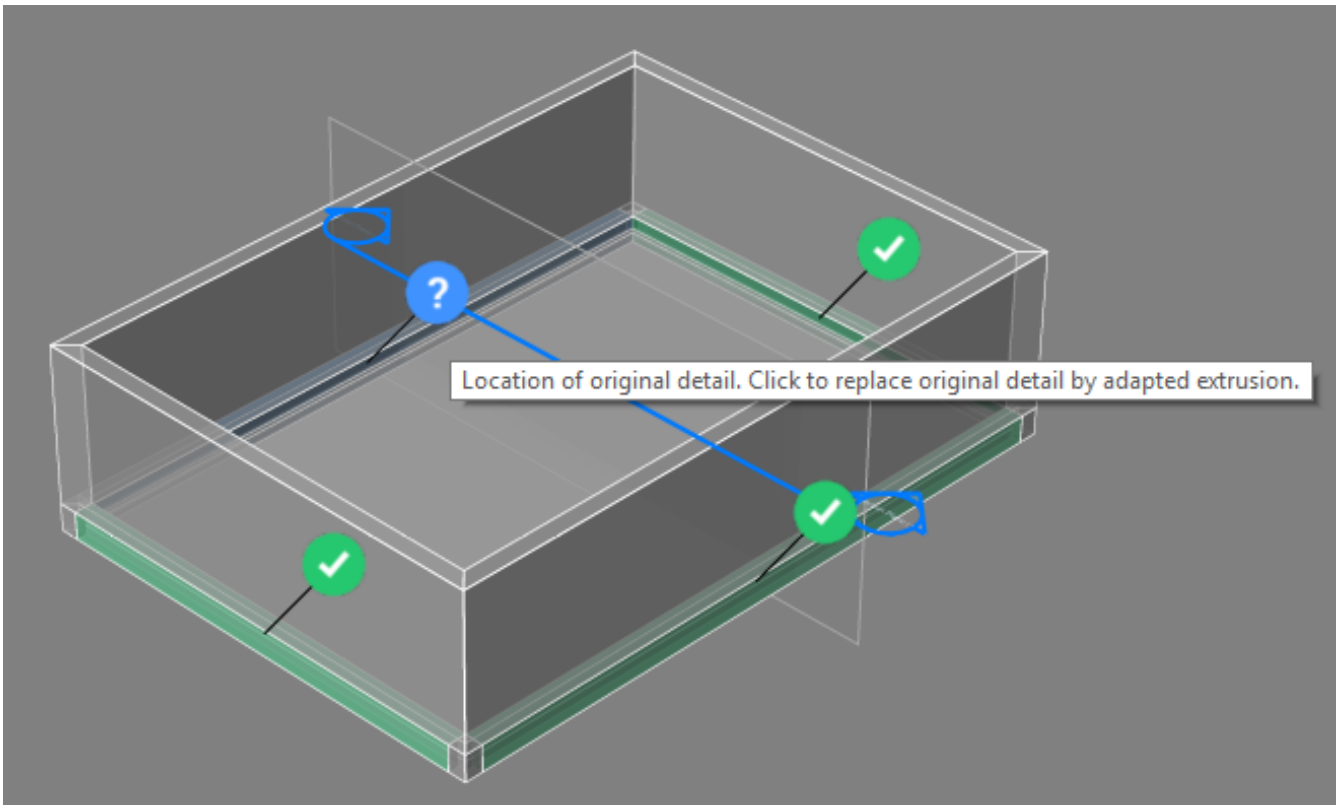
Location of original detail. Click to replace original detail by adapted extrusion.

Command Options

Option	Description
Apply All	: Selected suggestion. Click to switch to not selected. : The detail will be applied, but there are several alternatives. Hovering over the icon to cycle between alternatives : The detail will be applied, but interferences were detected : Not selected suggestion. Click to switch to selected. : Location of the original detail. Hover over the icon for more information. Click to apply original detail by adapted extrusion. (6.355 on the facing page) Use window selection to select multiple widgets ( ): • Click the left mouse button then move the mouse to the right to select all widgets inside the selection window. • Click the left mouse button then move the mouse to the left to select all widgets inside or overlapping the selection window. • Keep the Shift-key down while window selecting to unselect widgets. Click one of the selected widgets to modify the state of the entire selection set.
Inflate first	Expands the sensitive zone (left) to include similar solids which are not connected yet (right) in the model (right). The edges of the initially detected detail are moved outward over a specified distance. Prompts you: **Enter inflation distance: (Type a value).** (6.356 on the next page) (6.357 on page 2822)

Procedures

The five flavours of BimPropagate (2.8.2) Propagating a wall-slab connection (2.8.3) Propagating a column-beam connection (2.8.4) Propagating columns on top of a slab (2.8.5) Propagating a wall cap (2.8.6) Propagate a corner (2.8.7) Propagate a Detail in a Project (2.8.9)

Related Commands

BimPropagateCorner (6.7.27) - Propagates details connected to three planar base solids (i.e., corners). BimPropagateEdges (6.7.26) - Propagates a detail along the edge of a planar solid; can be used to propagate railings, gutters, borders, wall caps, etc. BimPropagateLinear (6.7.30) - Propagates connections between linear elements (beams, columns, pipes, ducts and their connections to walls and slabs). BimPropagatePattern (6.7.29) - Propagates a single element on a flat surface to multiple locations and grids; can be used to propagate lights, light switches, windows, air diffusers, etc. BimPropagatePlanar (6.7.31) - Propagates connections between planar elements (walls/slabs/roofs).

Figure 6.355

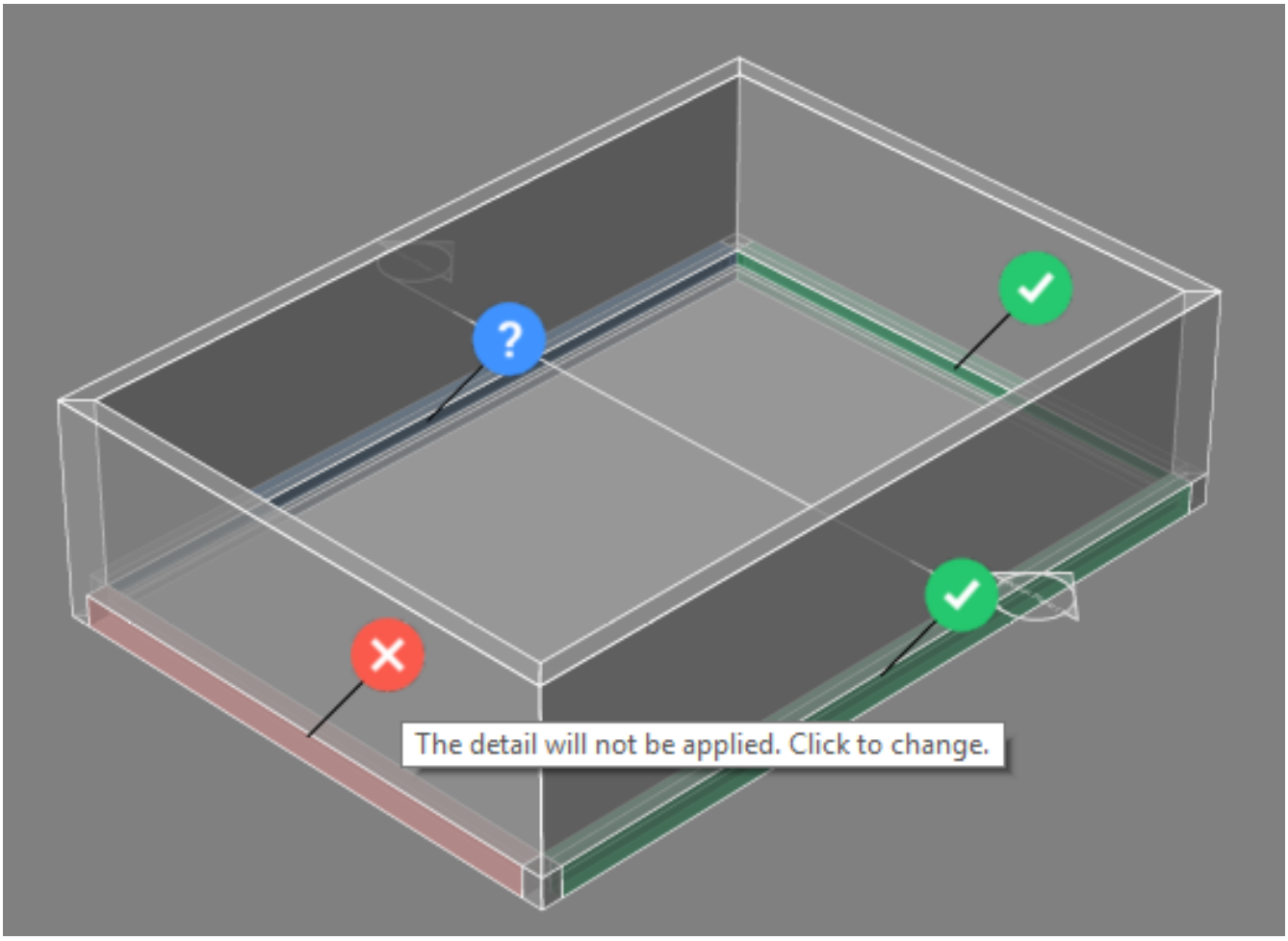

Figure 6.356

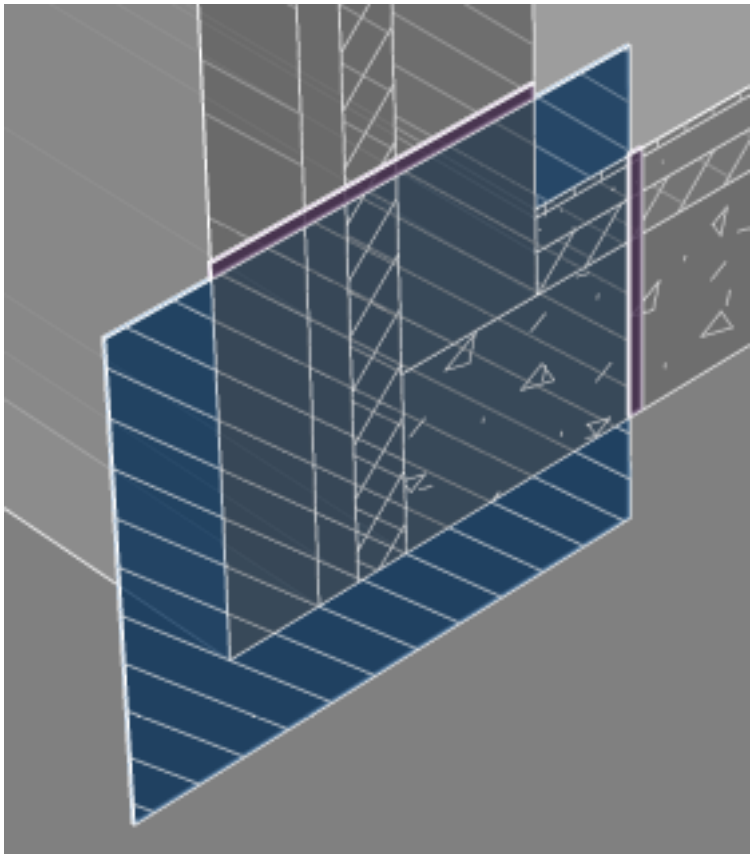

Figure 6.357

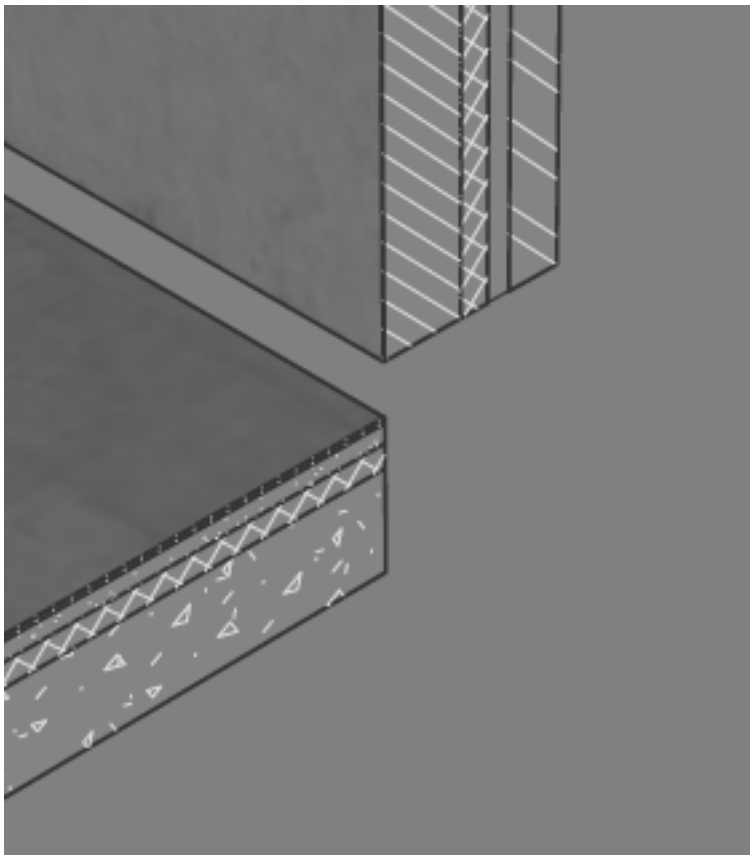

6.7.26 BimPropagateEdges

(6.1217 on page 3580) Propagates a detail along the edge of a planar solid; can be used to propagate railings,

Figure 6.358

gutters, borders, wall caps, etc.

Tutorial: How to use Propagate Edges Click here (2.7.5) to watch

Accessing the Command

Commandline: **BIMPROPAGATEEDGES** Ribbon: **Home | Classify | Propagate Edges** Toolbar: **BIM Toolbar | BIM Propagate : BimPropagateEdges Prompts you:** Select planar solid to which edge detail is related:**(Select a planar solid (1).)** Entities in set: 1 Select planar solid to which edge detail is related:**(Select more planar solids or press Enter.)** Select detail objects to be included in the edge detail (solids or faces):**(Select the detail object(s) (2).)** Entities in set: 1 (6.359) Select detail objects to be included in the edge detail (solids or faces):**(Select**

Figure 6.359

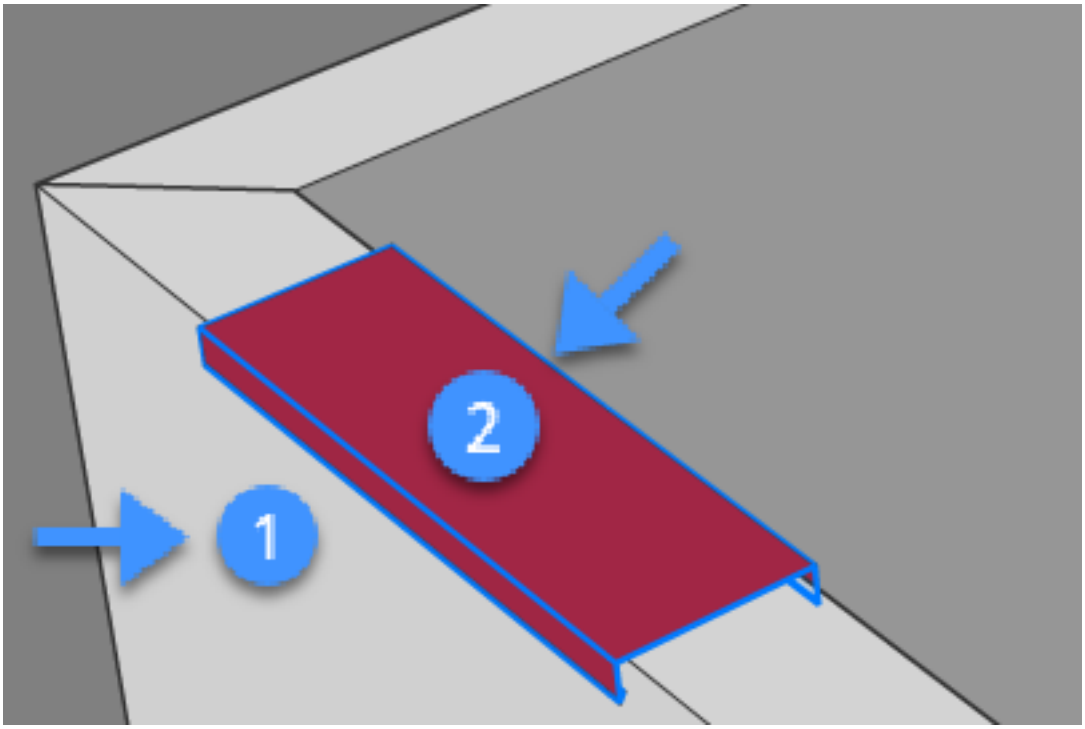

more detail objects or press Enter.) (6.360 on the next page) Propagate detail as an extrusion of this 2D section? [Yes/No/Inflate first] <Yes>: **(Press Enter or choose an option.)** Propagate to edges with similar orientation only? [Yes/No] <Yes>:**(Press Enter or choose an option.)**

```
Searching for similar connections  Creating the suggestions  Showing 6 application details  Resolving co
```

(6.361 on the following page) Choose next action [Apply all/Cancel] <Apply all>:**(Press Enter to propagate the detail along all selected edges.)** Applying all 6 visible suggestions. (6.362 on page 2825)

Figure 6.360

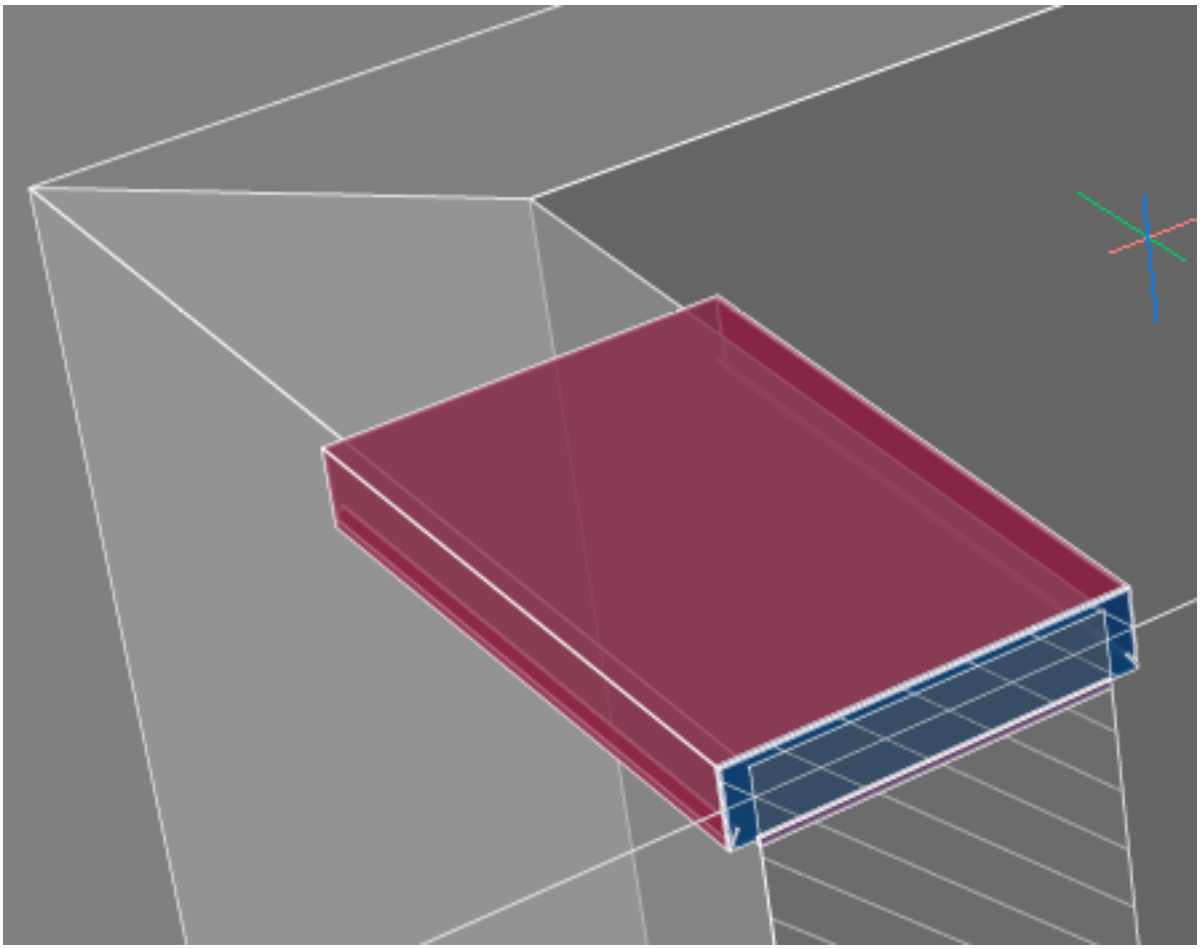

Figure 6.361

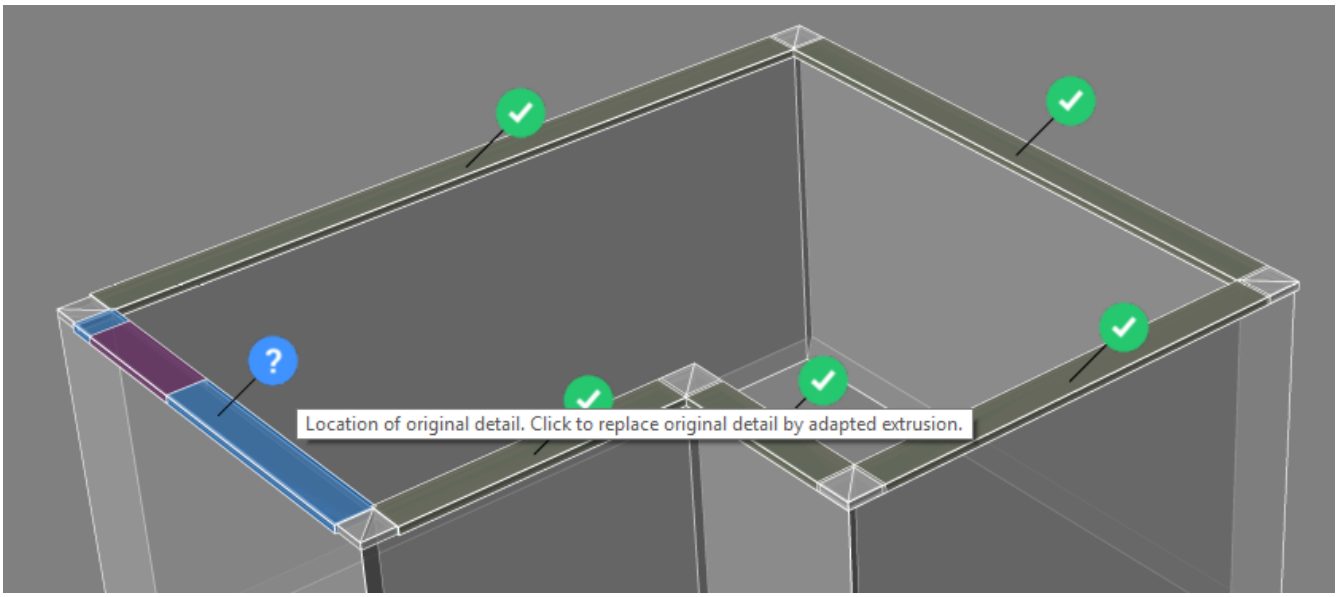

Figure 6.362

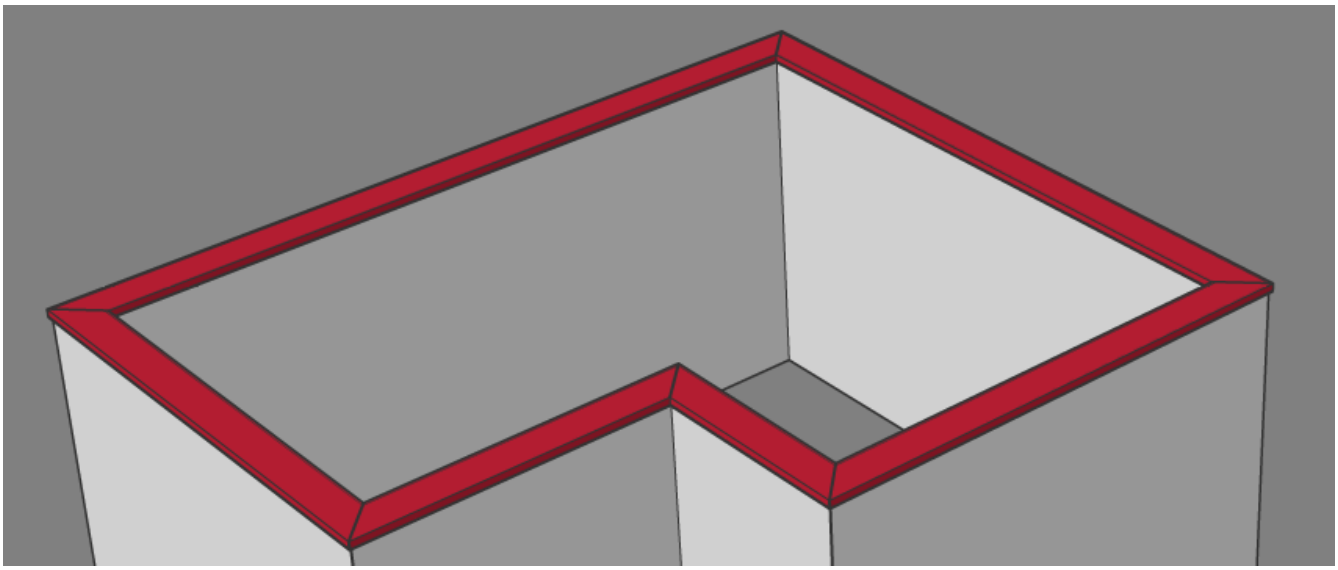

Command Options

Option	Description
Inflate first	Expands the sensitive zone of the detail.
Propagate to edges with similar orientation only	**Yes**: Only edges with similar orientation are selected. In the above example only the horizontal top face or the wall are selected. **No**: All minor faces of similar planar solids are selected. In the above example also the bottom face of the walls would be selected.
Apply All	: Selected suggestion. Click to switch to not selected. : Not selected suggestion. Click to switch to selected. : Location of the original detail. Click to replace original detail by adapted extrusion.

Procedures

The five flavours of BimPropagate (2.8.2) Propagating a wall-slab connection (2.8.3) Propagating a column-beam connection (2.8.4) Propagating columns on top of a slab (2.8.5) Propagating a wall cap (2.8.6) Propagate a corner (2.8.7) Propagate a Detail in a Project (2.8.9)

Related Commands

BimPropagate (6.7.25) - Maps details (solids, holes, finishing geometry, ...) related to selected base solids to similar base solids in the model and optionally outlines the detail in a grid. BimPropagateCorner (6.7.27) - Propagates details connected to three planar base solids (i.e., corners). BimPropagateLinear (6.7.30) - Propagates connections between linear elements (beams, columns, pipes, ducts and their connections to walls and slabs). BimPropagatePattern (6.7.29) - Propagates a single element on a flat surface to multiple locations and grids; can be used to propagate lights, light switches, windows, air diffusers, etc. BimPropagatePlanar (6.7.31) - Propagates connections between planar elements (walls/slabs/roofs).

6.7.27 BimPropagateCorner

(6.1217 on page 3580) Propagates details connected to three planar base solids (i.e. corners).

Figure 6.363

Tutorial: How to use Propagate Corner. Click here (2.7.3) to watch.

Accessing the Command

Commandline: **BIMPROPAGATECORNER** Ribbon: **Home | Classify | Propagate Corner** Toolbar: **BIM Toolbar | BIM Propagate : BimPropagateCorner Prompts you:** Select at least three planar solids that form a 3D corner: **(Select the first solid.)** Entities in set: 1 Select at least three planar solids that form a 3D corner: **(Select the second solid.)** Entities in set: 2 Select at least three planar solids that form a 3D corner: **(Select the third solid.)** Entities in set: 3 Select at least three planar solids that form a 3D corner:**(Select more solids or press Enter.)** Select detail objects (solids, block refs or faces) to be included in the corner detail (optional):**(Choose an option or press Enter.)** Propagate this 3D detail? [Yes/No/Inflate first] <Yes>:**(Choose an option or press Enter.)**

```
Searching for similar connections  Creating the suggestions  Showing 4 application details  Resolving co
```

Command Options

Option	Description
Select detail objects	Select additional solids, blocks or faces to be included in the corner detail.
Inflate first	Expands the sensitive zone of the detail.

Procedures

The five flavours of BimPropagate (2.8.2) Propagating a wall-slab connection (2.8.3) Propagating a column-beam connection (2.8.4) Propagating columns on top of a slab (2.8.5) Propagating a wall cap (2.8.6) Propagate a corner (2.8.7) Propagate a Detail in a Project (2.8.9)

Related Commands

BimPropagate (6.7.25) - Maps details (solids, holes, finishing geometry, ...) related to selected base solids to similar base solids in the model and optionally outlines the detail in a grid. BimPropagateEdges (6.7.26) - Propagates a detail along the edge of a planar solid; can be used to propagate railings, gutters, borders, wall caps, etc. BimPropagateLinear (6.7.30) - Propagates connections between linear elements (beams, columns, pipes, ducts and their connections to walls and slabs). BimPropagatePattern (6.7.29) - Propagates a single element on a flat surface to multiple locations and grids; can be used to propagate lights, light switches, windows, air diffusers, etc. BimPropagatePlanar (6.7.31) - Propagates connections between planar elements (walls/slabs/roofs).

6.7.28 BimPropagateFromFile

(6.1217 on page 3580) Propagates a saved detail on all suitable connections in your project.

Figure 6.364

Accessing the Command

Commandline: **BIMPROPAGATEFROMFILE : BimPropagateFromFile** A Select source file dialogbox displays: Choose detail file and click open. **Prompts you in the command bar:**

```
Searching for similar connections  Creating the suggestions  Showing 2 application details  Resolving co
```

(6.365) **Note:** Click on the widget of the detail if you don't want to propagate that particular connection. (6.366 on

Figure 6.365

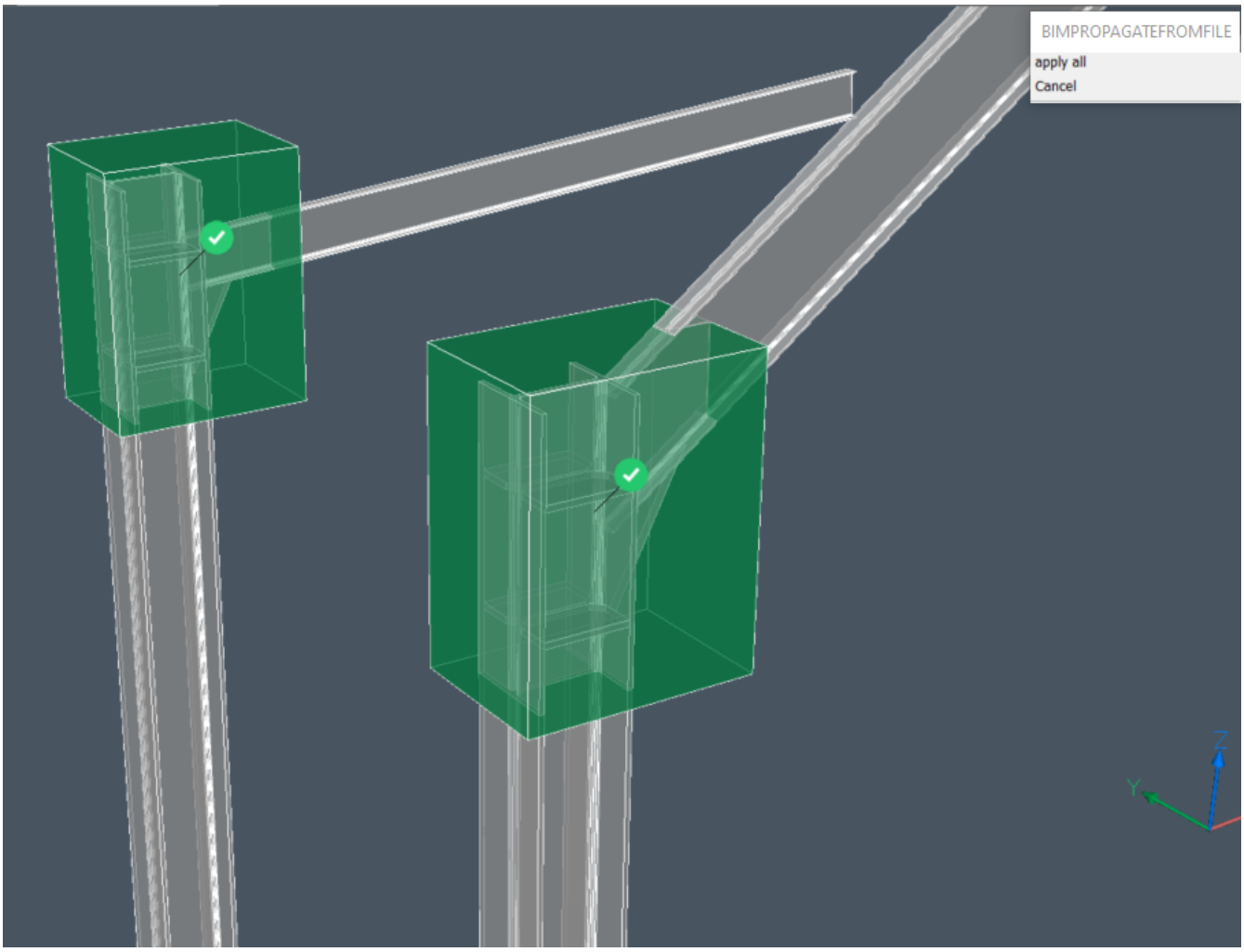

the next page) Choose next action [apply All/Cancel] <apply All>: **(Choose an option or press Enter to accept the default)** Applying all 2 visible suggestions Result: (6.367 on the facing page)

Figure 6.366

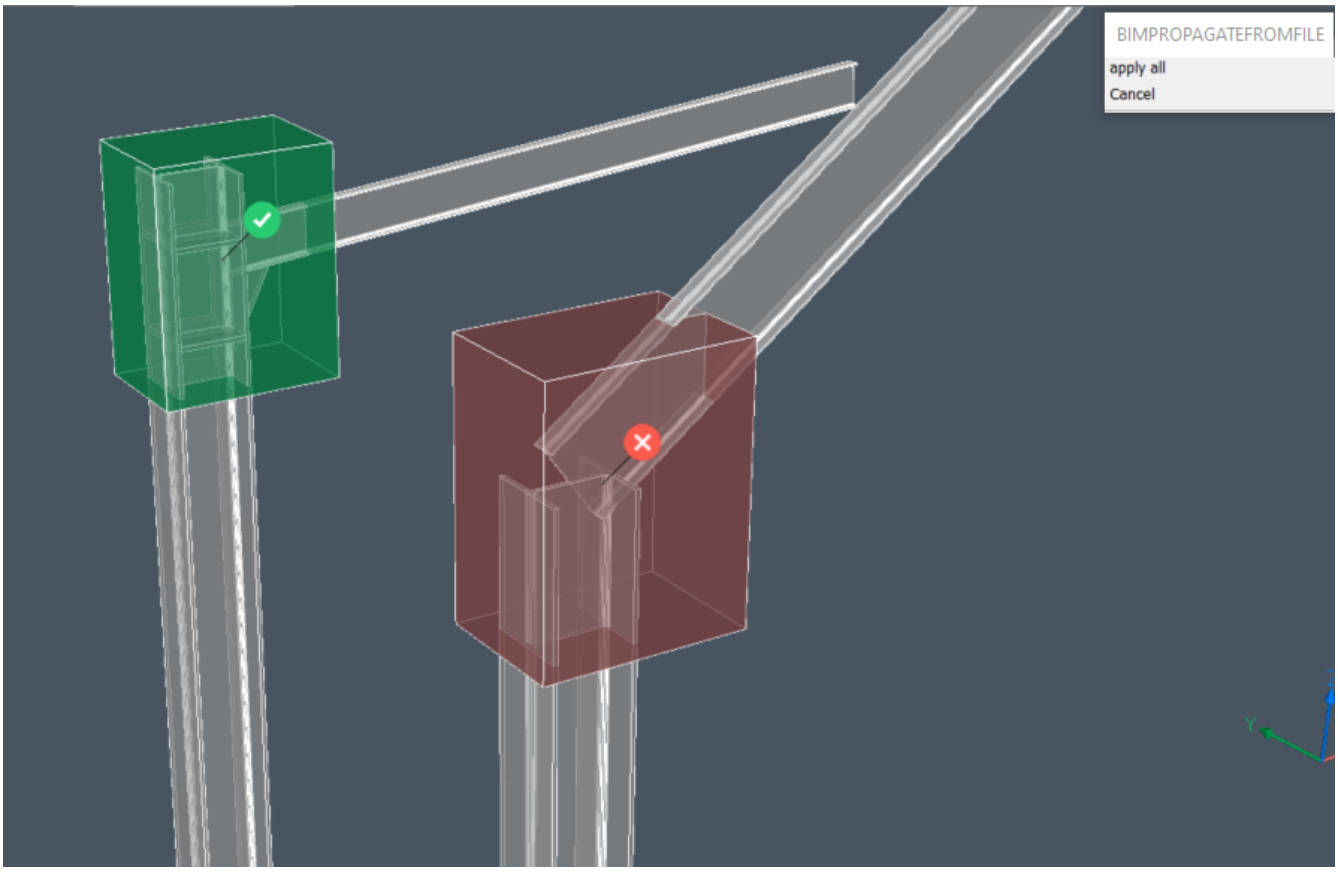

Figure 6.367

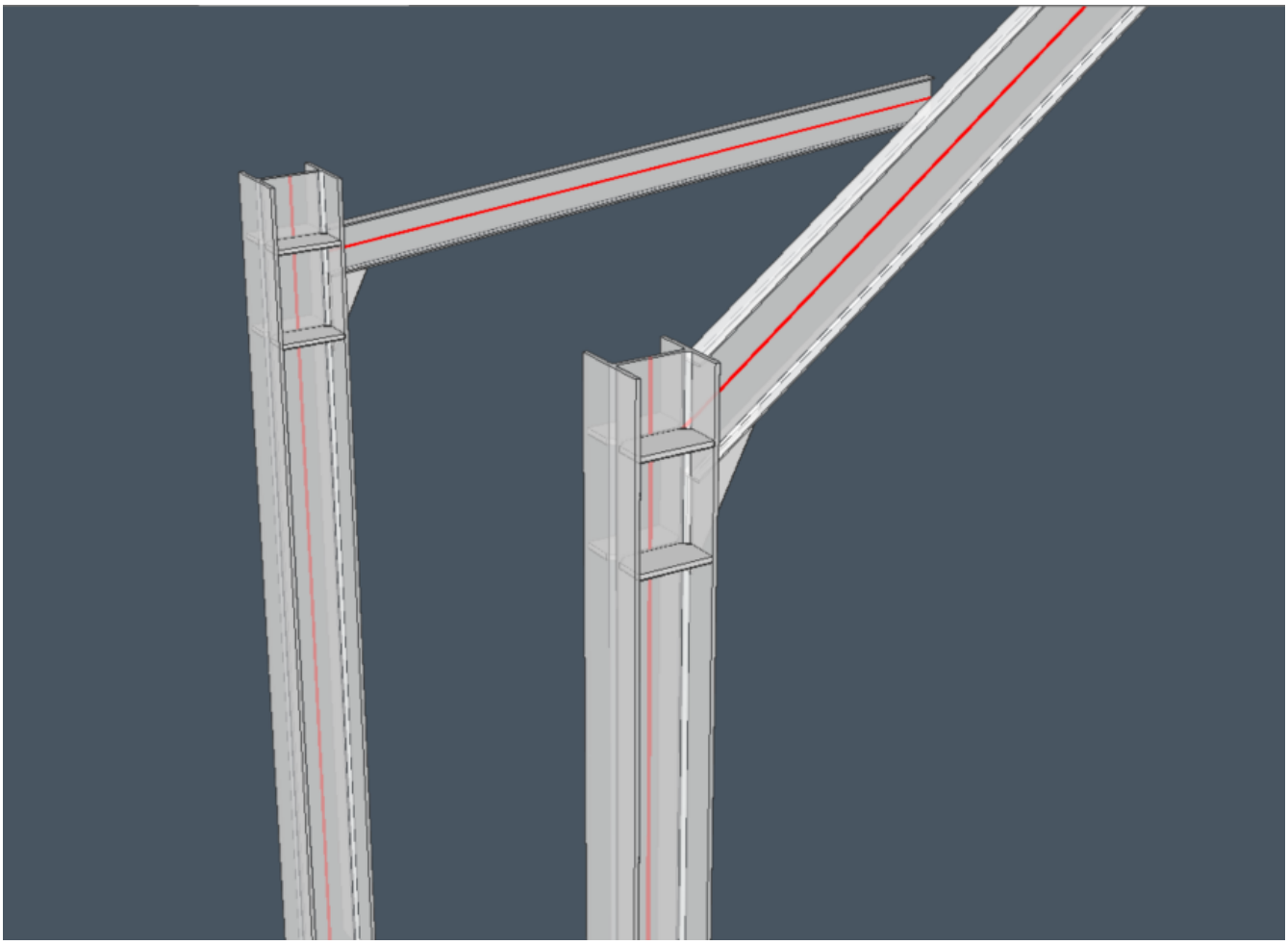

Procedures

Propagate a Detail in a project (2.8.8)

Related Commands

BimPropagateCorner (6.7.27) - Propagates details connected to three planar base solids (i.e., corners). BimPropagateEdges (6.7.26) - Propagates a detail along the edge of a planar solid; can be used to propagate railings, gutters, borders, wall caps, etc. BimPropagateLinear (6.7.30) - Propagates connections between linear elements (beams, columns, pipes, ducts and their connections to walls and slabs). BimPropagatePattern (6.7.29) - Propagates a single element on a flat surface to multiple locations and grids; can be used to propagate lights, light switches, windows, air diffusers, etc. BimPropagatePlanar (6.7.31) - Propagates connections between planar elements (walls/slabs/roofs). BimCreateDetail (6.7.8) - Creates a Detail that can be saved in the library.

6.7.29 BimPropagatePattern

(6.1217 on page 3580) Propagates a single element on a flat surface to multiple locations and grids; can be used

Figure 6.368

to propagate lights, light switches, windows, air diffusers, etc.

Tutorial: How to use Propagate Pattern Click here (2.7.6) to watch

Accessing the Command

Commandline: **BIMPROPAGATEPATTERN** Ribbon: **Home | Classify | Propagate Pattern** Toolbar: **BIM Toolbar | BIM Propagate : BimPropagatePattern You are prompted:** Select planar solid to which detail is related:**(Select a planar solid (1).)** Entities in set: 1 (6.369) Select planar solid to which detail is related:**(Select more planar solids**

Figure 6.369

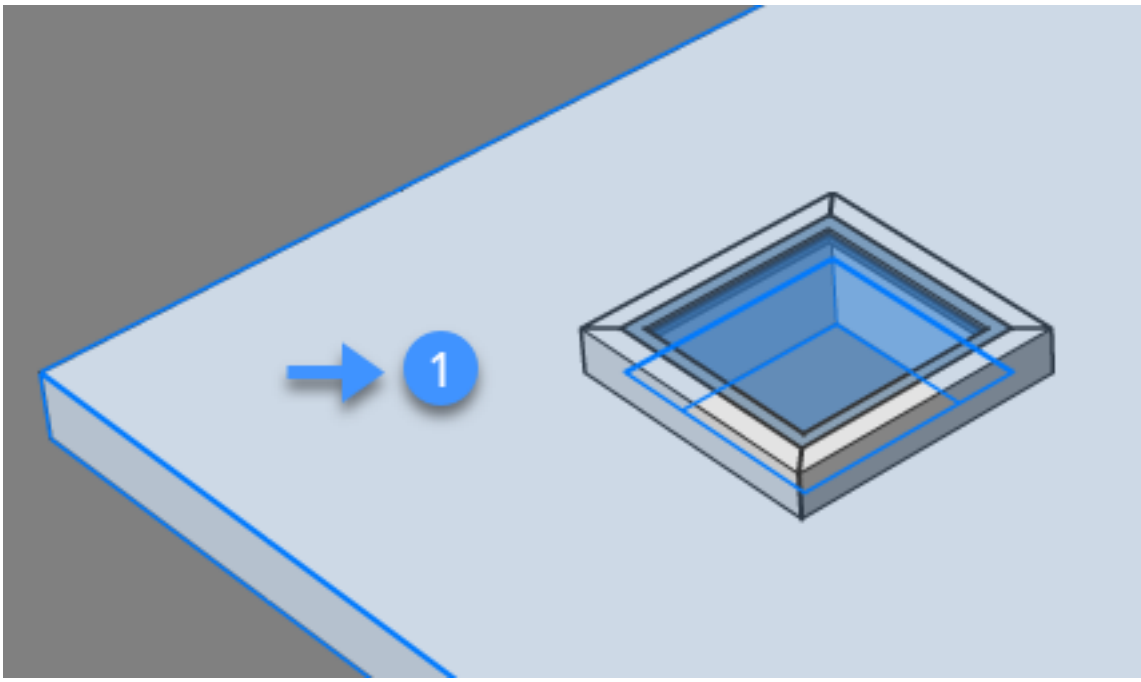

or press Enter.) Select detail objects to be propagated (solids or faces):**(Select detail objects (2).)** Entities in set: 5 (6.370) Select detail objects to be propagated (solids or faces):**(Select more detail objects or press Enter.)**

Figure 6.370

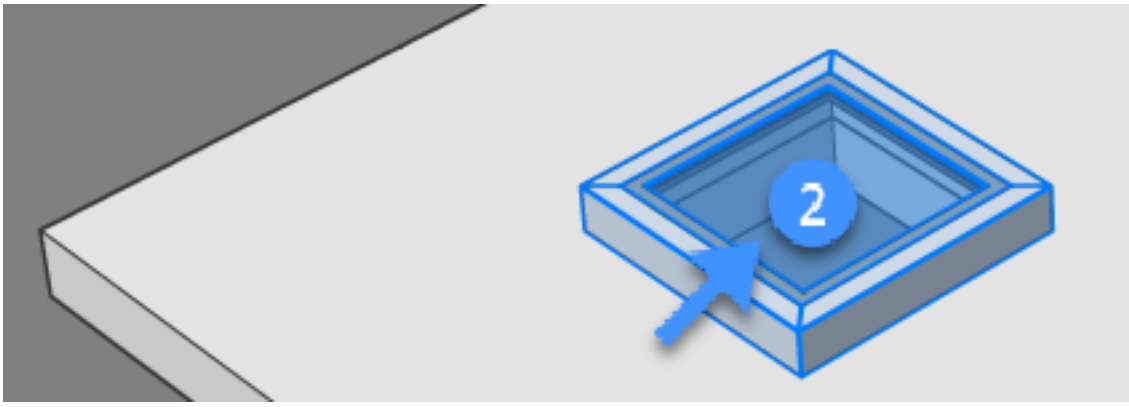

Propagate this 3D detail? [Yes/No/Inflate first] <Yes>:**(Press Enter or choose an option.)** (6.371 on the facing page)

```
Searching for similar connections  Creating the suggestions  Showing 2 application details  Resolving co
```

Choose next action [Apply all/Cancel] <Apply all>:**(Press Enter or choose an option.)** (6.372 on the next page) (6.373 on the facing page) Applying all xx visible suggestions

Figure 6.371



Figure 6.372

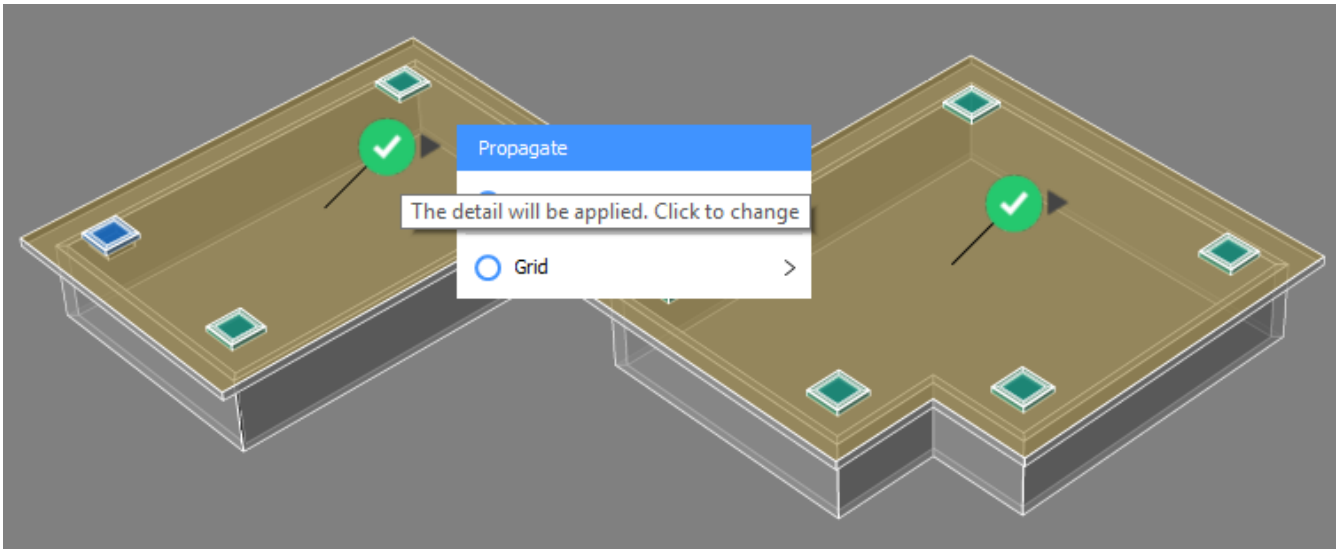

Figure 6.373

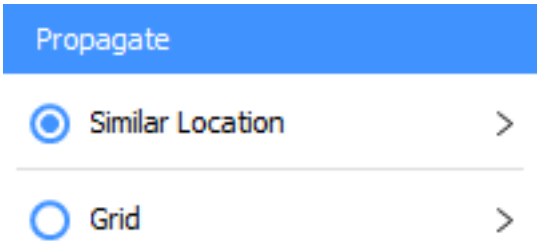

Command Options

Option	Description
Inflate First	Expands the sensitive zone of the detail.
Apply All	: Selected solid. Click to switch to not selected. : Not selected solid. Click to switch to selected.
Similar Location	Propagates the detail to similar locations on selected solids. Choose an option: (6.374) • **All**: Propagates the detail to all suggested locations on all selected solids. • **Explode**: Allows to keep/remove individual locations on a selected solid. (6.375 on the facing page)
Grid	Propagates a grid of the detail on selected solids: (6.376 on the next page) • **Add/Remove Column/Grid**: Allows to define the number of columns and rows. • **Select Bottom/Top Row**: Switches the position of a single row or keeps the row or the original detail only. • **Select Left/Right Column**: Switches the position of a single column or keeps the column of the original detail only. • **Explode**: Explodes the grid; allows to keep/remove individual members of the grid. (6.377 on the facing page)

Procedures

The five flavours of BimPropagate (2.8.2) Propagating a wall-slab connection (2.8.3) Propagating a column-beam connection (2.8.4) Propagating columns on top of a slab (2.8.5) Propagating a wall cap (2.8.6) Propagate a corner (2.8.7) Propagate a Detail in a Project (2.8.9)

Related Commands

BimPropagate (6.7.25) - Maps details (solids, holes, finishing geometry, ...) related to selected base solids to similar base solids in the model and optionally outlines the detail in a grid. BimPropagateCorner (6.7.27) - Propagates details connected to three planar base solids (i.e., corners). BimPropagateEdges (6.7.26) - Propagates a detail along the edge of a planar solid; can be used to propagate railings, gutters, borders, wall caps, etc. BimPropagateLinear (6.7.30) - Propagates connections between linear elements (beams, columns, pipes, ducts and their connections to walls and slabs). BimPropagatePlanar (6.7.31) - Propagates connections between planar elements (walls/slabs/roofs).

Figure 6.374

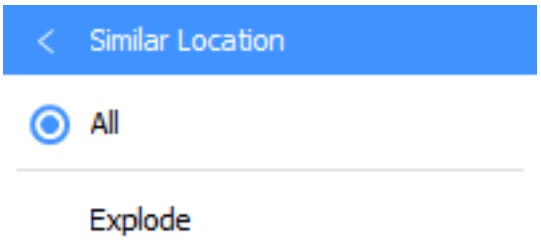

Figure 6.375

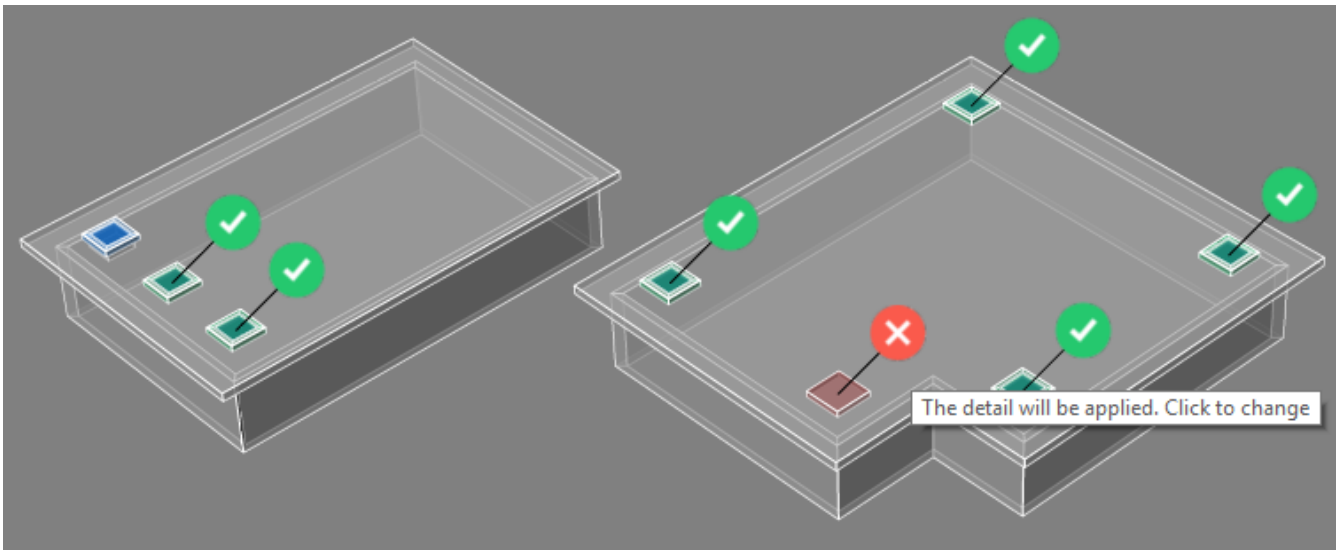

Figure 6.376

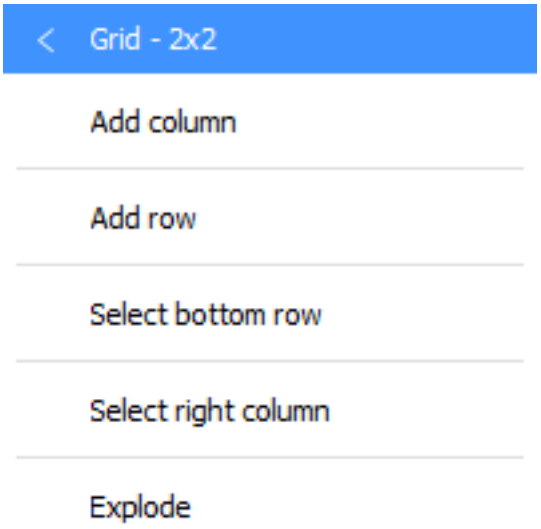

Figure 6.377

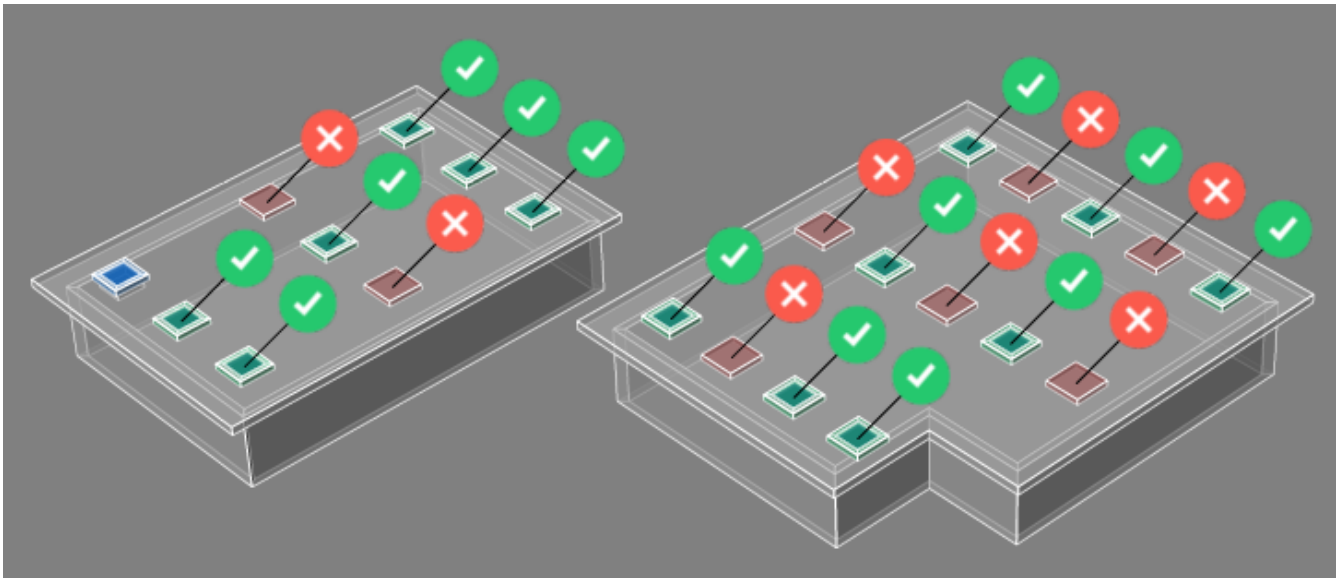

6.7.30 BimPropagateLinear

(6.1217 on page 3580) Propagates connections between linear elements (beams, columns, pipes, ducts and their

Figure 6.378

connections to walls and slabs).

Tutorial: How to use Propagate Linear Click here (2.7.4) to watch

Accessing the Command

Commandline: **BIMPROPAGATELINEAR** Ribbon: **Home | Classify | Propagate Linear** Toolbar: **BIM Toolbar | BIM Propagate : BimPropagateLinear Prompts you:** Select linear or planar solids to connect. At least one should be linear: **(Select a solid.)** Entities in set: 1 Select linear or planar solids to connect. At least one should be linear: **(Select a solid or press Enter.)** Entities in set: 2 (6.379) Select linear or planar solids to connect. At least one

Figure 6.379

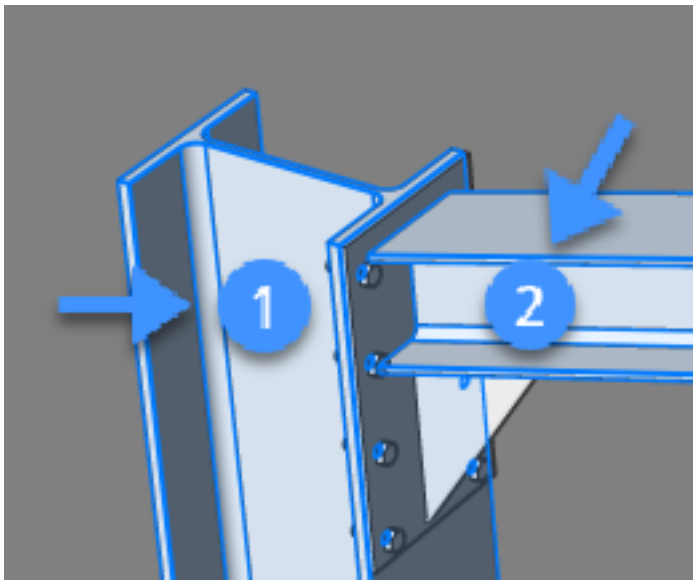

should be linear: **(Select a solid or press Enter.)** Select detail objects (solids, block refs or faces) to be included in the connection (optional): **(Optionally, select detail objects to be included in the propagate process.)** Entities in set: 11 (6.380 on the next page) Select detail objects (solids, block refs or faces) to be included in the connection (optional): **(Select more detail objects or press Enter.)** Propagate this 3D detail? [as Block/as Copy/No/Inflate first] <As block>: **(Press Enter or choose an option.)** (6.381 on the facing page)

```
Searching for similar connections  Creating the suggestions  Showing 18 application details  Resolving c
```

Choose next action [Apply all/Cancel] <Apply all>: **(Press Enter to apply the connection to all selected suggestions .)** (6.382 on page 2838)

Figure 6.380

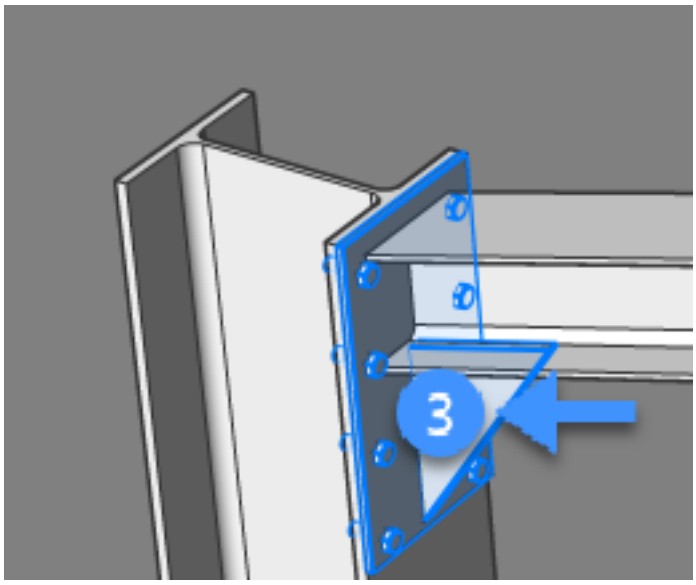

Figure 6.381

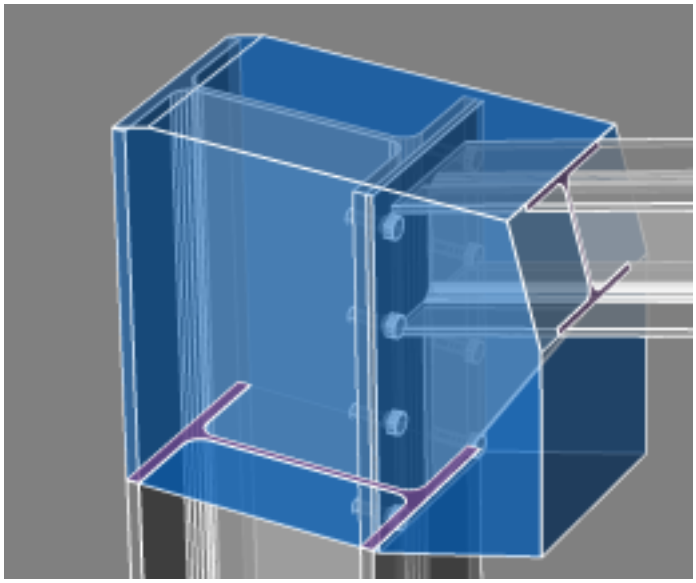

Figure 6.382

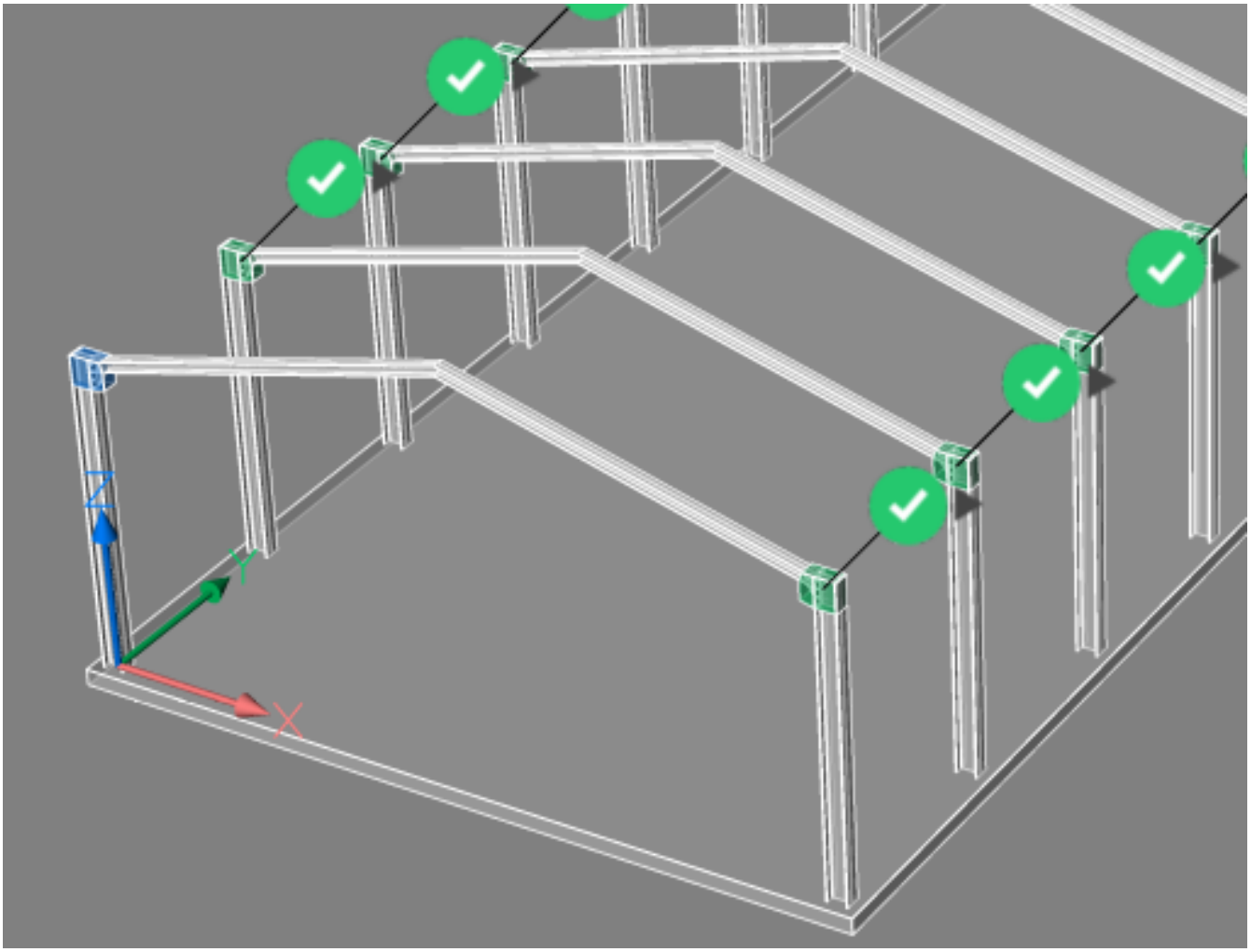

Command Options

Option	Description
As Block	Propagates the selected detail objects as a block.
As Copy	Propagates copies of the selected detail objects.
Inflate first	Expands the sensitive zone to include similar solids which are not connected yet in the model. Prompts you: **Enter inflation distance: (Type a value.)** (6.383 on the following page)
Apply All	: Selected suggestion. Click to switch to not selected. (6.384 on the next page) A black triangel next to the Selected icon indicates alternatives are available. Hover over the icon to display a list of alternatives, then click an option. : Not selected suggestion. Click to switch to selected.

Procedures

The five flavours of BimPropagate (2.8.2) Propagating a wall-slab connection (2.8.3) Propagating a column-beam connection (2.8.4) Propagating columns on top of a slab (2.8.5) Propagating a wall cap (2.8.6) Propagate a corner (2.8.7) Propagate a Detail in a Project (2.8.9)

Related Commands

BimPropagate (6.7.25) - Maps details (solids, holes, finishing geometry, ...) related to selected base solids to similar base solids in the model and optionally outlines the detail in a grid. BimPropagateCorner (6.7.27) - Propagates details connected to three planar base solids (i.e., corners). BimPropagateEdges (6.7.26) - Propagates a detail along the edge of a planar solid; can be used to propagate railings, gutters, borders, wall caps, etc. BimPropagatePattern (6.7.29) - Propagates a single element on a flat surface to multiple locations and grids; can be used to propagate lights, light switches, windows, air diffusers, etc. BimPropagatePlanar (6.7.31) - Propagates connections between planar elements (walls/slabs/roofs).

Figure 6.383

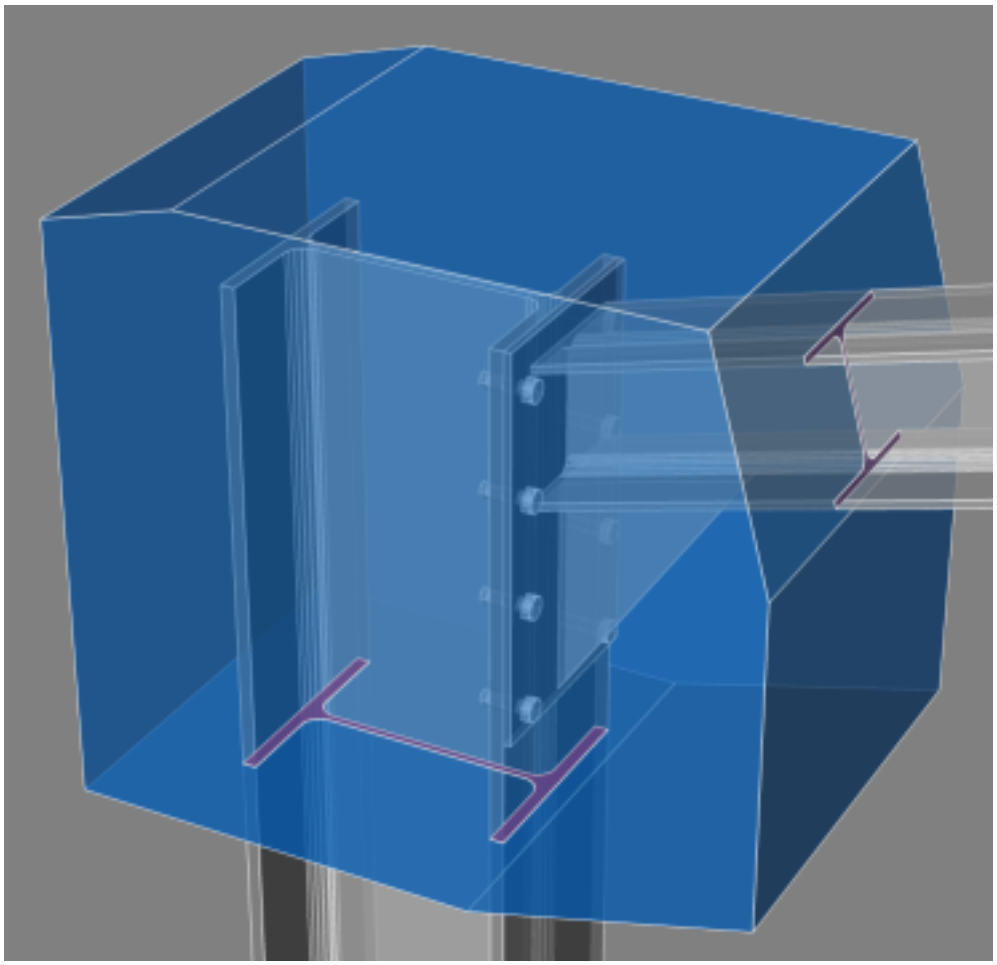

Figure 6.384

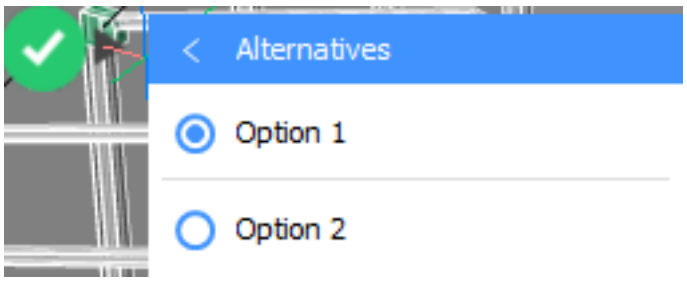

6.7.31 BimPropagatePlanar

(6.1217 on page 3580) Propagates connections between planar elements (walls/slabs/roofs).

Figure 6.385

Tutorial: How to use Propagate Planer Click here (2.7.7) to watch

Accessing the Command

Commandline: **BIMPROPAGATEPLANAR** Ribbon: **Home | Classify | Propagate Planar** Toolbar: **BIM Toolbar | BIM Propagate : BimPropagatePlanar** See BimPropagate (6.7.25) for more information about the command.

Procedures

The five flavours of BimPropagate (2.8.2) Propagating a wall-slab connection (2.8.3) Propagating a column-beam connection (2.8.4) Propagating columns on top of a slab (2.8.5) Propagating a wall cap (2.8.6) Propagate a corner (2.8.7) Propagate a Detail in a Project (2.8.9)

Related Commands

BimPropagate (6.7.25) - Maps details (solids, holes, finishing geometry, ...) related to selected base solids to similar base solids in the model and optionally outlines the detail in a grid. BimPropagateCorner (6.7.27) - Propagates details connected to three planar base solids (i.e., corners). BimPropagateEdges (6.7.26) - Propagates a detail along the edge of a planar solid; can be used to propagate railings, gutters, borders, wall caps, etc. BimPropagateLinear (6.7.30) - Propagates connections between linear elements (beams, columns, pipes, ducts and their connections to walls and slabs). BimPropagatePattern (6.7.29) - Propagates a single element on a flat surface to multiple locations and grids; can be used to propagate lights, light switches, windows, air diffusers, etc.

6.7.32 BimProperties

(6.1217 on page 3580) Creates and manages property definitions in a dialog box. Organizes properties in property

Figure 6.386

sets. BIM properties are included in IFC export (6.13.16).

Accessing the Command

Commandline: **BIMPROPERTIES** Quad: **BIM | Properties** Ribbon: **Data | Database | Properties** Toolbar: **BIM Toolbar | BIM Databases** : **BimProperties** Displays a dialog box: (6.387 on the facing page) The BIM properties are saved in the ***.bsyslib** project database. See Project Info (2.6.7) in the User Guide.

Figure 6.387

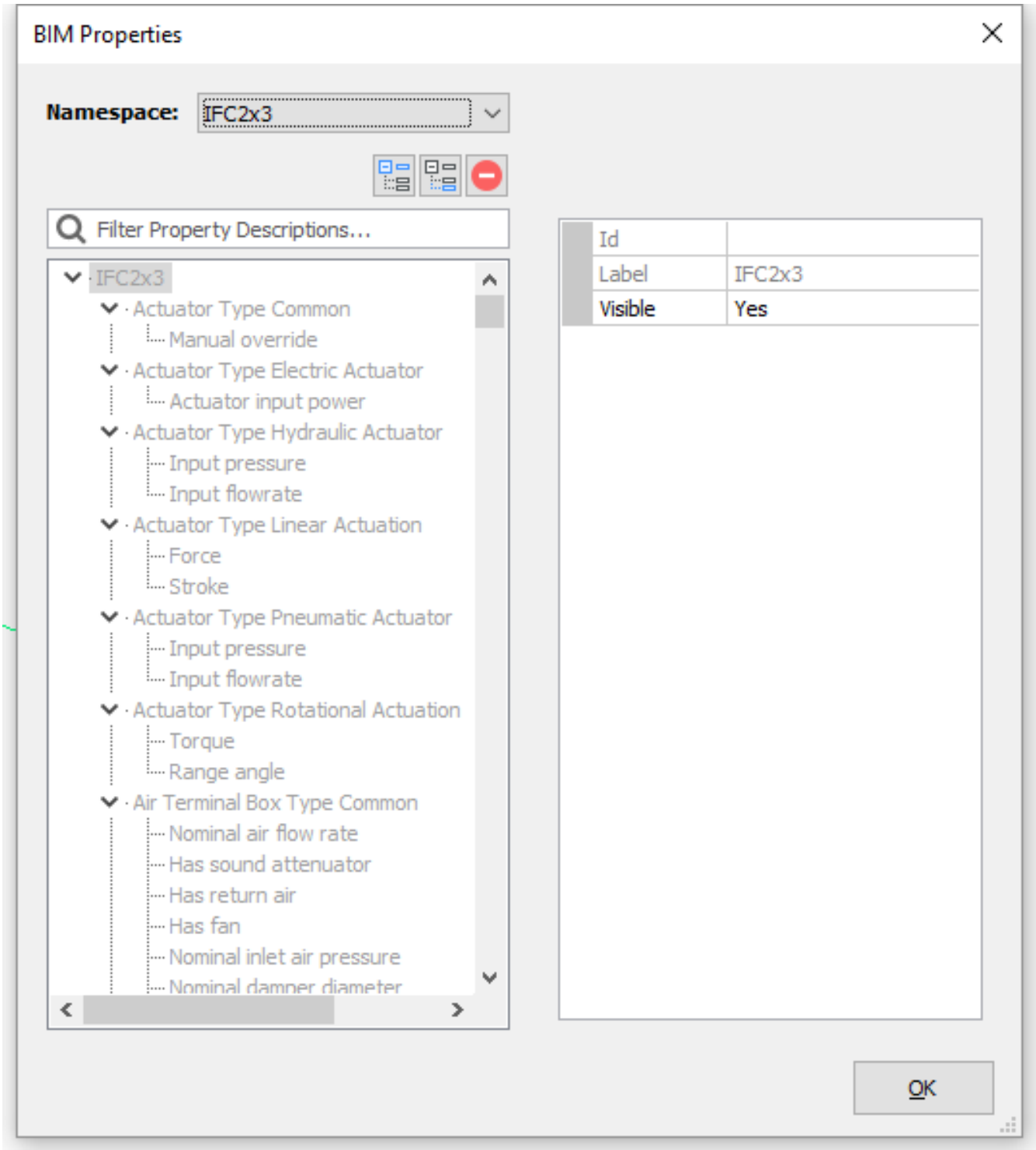
BIM Properties
Namespace:
IFC2x3
Filter Property Descriptions...
IFC2x3
Actuator Type Common
Manual override
Actuator Type Electric Actuator
Actuator input power
Actuator Type Hydraulic Actuator
Input pressure
Input flowrate
Actuator Type Linear Actuation
Force
Stroke
Actuator Type Pneumatic Actuator
Input pressure
Input flowrate
Actuator Type Rotational Actuation
Torque
Range angle
Air Terminal Box Type Common
Nominal air flow rate
Has sound attenuator
Has return air
Has fan
Nominal inlet air pressure
Id
Label
IFC2x3
Visible
Yes
OK

Command Options

Option	Description
Namespace	Properties exist in a namespace. Two namespaces are available: IFC2x3: IFC properties are read-only. (6.388 on page 2846) • Id: This field is empty and cannot be edited. • Label: This field cannot be edited. • Visible: Defines whether the IFC2x3 properties are visible in the Properties panel (1.8.4). User: (6.389 on page 2846) • Id: Name of the userspace. This field is not editable. • Label: The label of the namespace is used in the properties tree. If the Label field is empty, the Id is used instead. • Visible: Defines whether the namespace properties are visible in the Properties panel (1.8.4).
(6.390 on page 2846)	Allows filtering the property tree. Type a search string in the field. Only properties of which the **Id** or the **Label** contains the search string display. The properties tree is filtered as you type.
IFC2x3 namespace	The IFC2x3 properties cannot be edited. You can only control the visibility of the various property sets. To control the visibility of an IFC property set: • Select IFC2x3 namespace. • Select the property set. • Set the **Visible** property of the property set to **Yes**.
User namespace	

Add Property Set	Allows adding a property set in the current namespace. Click the button to add a new property set. (6.391 on page 2847) Do the following: • Type a name in the **Id** field. • Type a name in the **Label** field. The **Label** name appears in the properties tree. If the **Label** field is empty, the **Id** name displays. • Set the **Per Instance** property (not implemented yet). • Set the **Visible** property. Defines whether the properties in the property set are visible in the Properties panel (1.8.4). • Select the building elements the property set applies to. All entities which are classified this way get the property assigned automatically. Available categories and building elements are the same as in the BimClassify (6.7.6) command. (6.392 on page 2848) • Expand a category, then check building elements. • Click a category checkbox to select all building elements in that category • Click the **All** button to select all building elements in all categories. • Click the **None** button to uncheck all building elements in all categories
Add Property	Allows adding a property to the currently selected property set. Select a property set in the properties tree, then click the button to add a new property. (6.393 on page 2848) Do the following: • Type a name in the **Id** field. • Type a name in the **Label** field. The **Label** name appears in the properties tree. If the **Label** field is empty, the **Id** name displays. • (optional) Type a description in the **Description** field. • Select the property Type. The options are: **Boolean**: an ON or OFF value. **Integer**: a whole number between -2147483648 and 2147483647. **Real**: an approximation of a real number. **String:** a sequence of characters, can be both numbers and letters.
Delete	Deletes the selected Property or Property set.

Procedures

Using the BIM properties dialog box (2.6.10) Assigning classification codes to the BIM (2.6.9)

Related Commands

BimExport (6.7.12) - Saves a BIM model as an IFC file for use with IFC-certified applications. BimClassify (6.7.6) - Classifies an entity as a Building Element and get a name and an internal GUID (= globally unique identifier). BimTag (6.7.44) - Creates associative tags in generated BIM section drawings for the corresponding building entities in a 3D BIM model.

Figure 6.388

Id	
Label	IFC2x3
Visible	Yes

Figure 6.389

Id	User
Label	My Properties
Visible	Yes

Figure 6.390

Figure 6.391

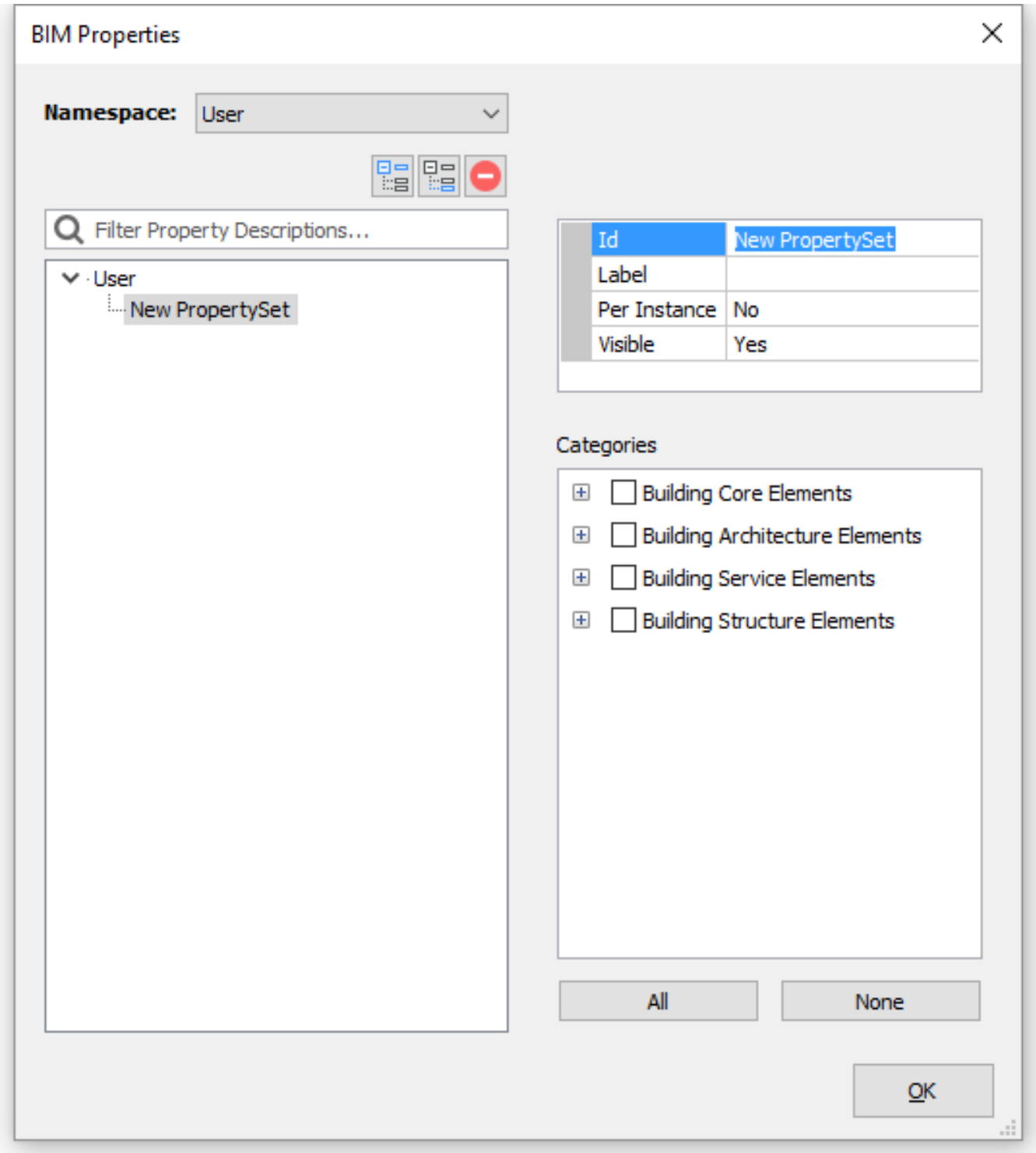
BIM Properties
Namespace:
User
Filter Property Descriptions...
User
New PropertySet
Id
New PropertySet
Label
Per Instance
No
Visible
Yes
Categories
Building Core Elements
Building Architecture Elements
Building Service Elements
Building Structure Elements
All
None
OK

Figure 6.392

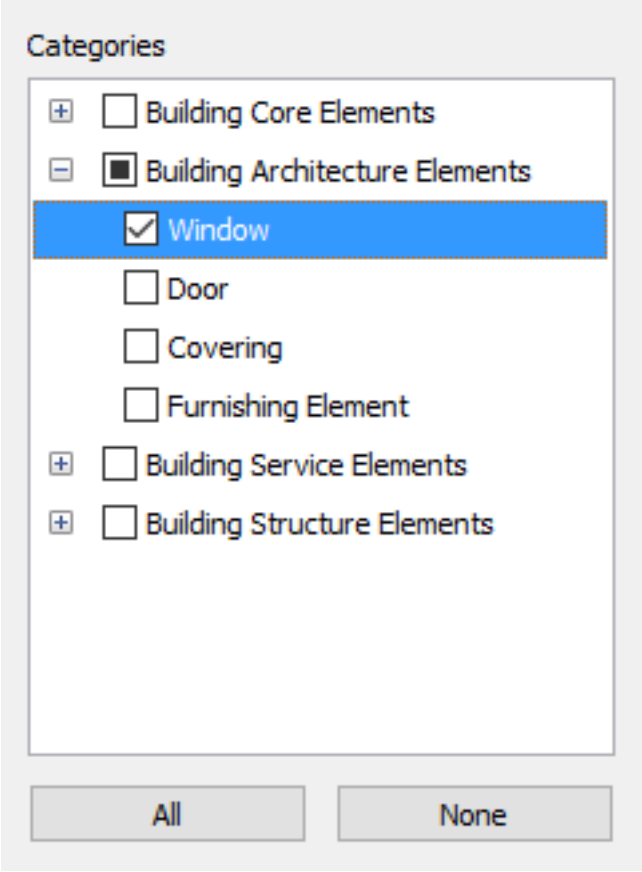

Figure 6.393

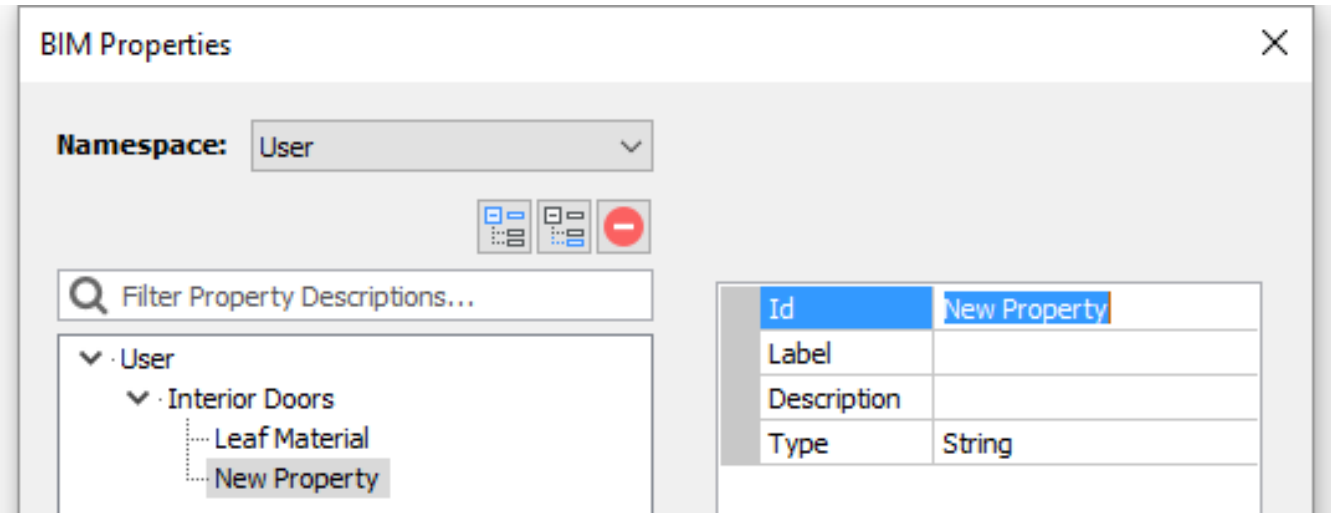

6.7.33 BimQuickDraw

(6.462 on page 2895) Use QuickDraw to quickly create and edit rectangular and L-shaped rooms and buildings.

Figure 6.394

Tutorial: How to use Quickdraw Click here (2.3.25) to watch

Accessing the Command

Commandline: **BIMQUICKDRAW** Quad: **Model | Quickdraw** Ribbon: **Home | Create | Quickdraw** Toolbar: **BIM Toolbar | BIM : BimQuickdraw** The layout of the QuickDraw cursor represents the room being created: Left to right: placed freely, aligned with one existing walls, aligned with two existing walls. (6.395) (6.396) (6.397 on the

Figure 6.395

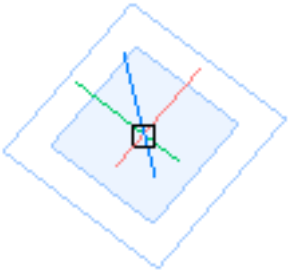

Figure 6.396

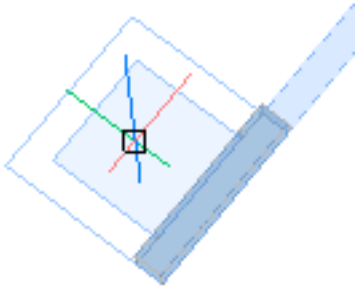

following page) **Prompts you:** Current settings: Floor to Floor distance: 3250, Wall Width: 250, Slab Thickness: 250, Auto Adopt Sizes: On Select first point or [quickdraw Settings]: **(Select a point to define the first corner of the room or choose an option*.)** Select second point: **(Select the a point to define the opposite corner of the room.)** * floor**H**eight, wall**W**idth, slab**T**ickness, auto**A**doptsizes: these QuickDraw command options are hidden in the command prompt, and can be chosen only by typing the capitalized letter in the command line or by clicking the option in the Prompt Menu (1.8.6) if the Show Hidden Options flag of the PromptMenuFlags (1.10.11) user preference is set. (6.398 on the next page)

Figure 6.397

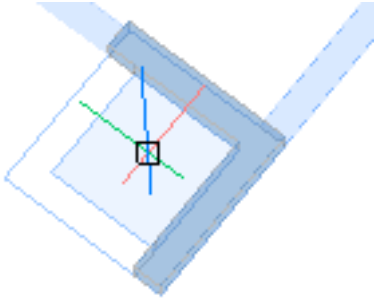

Figure 6.398

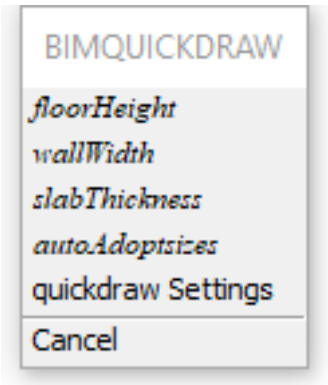

Command Options

Option	Description
Floor to Floor Distance (Floor Height)	Sets the floor to floor distance. The value is saved to the FLOORTOFLOORDISTANCE system variable and will be used until set differently. Default value = 3250 mm The height of the exterior walls = Floor to Floor Distance. The height of interior walls = Floor to Floor Distance - Slab Thickness
Wall Width	Sets the width of the walls being created. The width is saved to the WALLWIDTH system variable and will be used until set differently. Default value = 250 mm
Slab Thickness	Sets the slab thickness of the room. The thickness is saved to the SLABTHICKNESS system variable and will be used until set differently. Default value = 250 mm.

Select first point	Defines the first corner of a room. The layout of the QuickDraw cursor indicates the alignment with existing walls and distances from existing solids. Depending on the layout of the QuickDraw cursor: • Default cursor: Click a point. (6.399 on the following page) • Aligned with one exiting wall; distance from one existing solid: (6.400 on page 2853) – Type a value in the distance field. – Click a point to accept the alignment • Aligned with two existing walls; distances from two existing solids. (6.401 on page 2853) – Type a value in the distance field, then press the TAB key and type value in the second distance field. Optionally press the TAB key to adjust the value in the first distance field. Press Enter to accept the distances. – Click to accept the alignment.
Select second point	Defines the opposite corner of a room. When creating the exterior walls of a building, do one of the following: (6.402 on page 2853) • Click a point. • Type a value in the distance field, then press the TAB key and type value in the second distance field. Optionally press the TAB key to adjust the value in the first distance field. Press **Enter** to accept the distances. When creating rooms: (6.403 on page 2854) • Click a point. • Type a value in the distance field, then press the TAB key and type value in the next distance field. Optionally press the TAB key again to type a value in the next distance field, thus overriding the value in the first distance field. If necessary, keep pressing the TAB key to adjust the distances, then press Enter to accept.

Auto adopt sizes	Allows to copy the wall width and height from an existing wall, thus overriding the current value of the WALLWIDTH system variable. Prompts you: **Auto adopt sizes On/OFF <On> - (choose an option.)** • **ON**: The width and height are copied from the highlighted wall when you place the QuickDraw cursor against a wall to specify the first corner of a new room. When two walls of different height or width highlight (corner), the dimensions of the wall that highlights first are copied. • **OFF**: The values of the FLOORTOFLOORDISTANCE and WALLWIDTH system variables are used. Default value = ON **Note:** The value of Auto adopt sizes is reset to ON when you close and restart BimQuickDraw.
(6.404 on page 2854) Add Story	Hover the cursor over the icon ( ) to see the options: • Full copy of the top floor. • Copies the slab and the outer walls of the top floor. • Finish the building with flat roof. Click an icon to add a new story or to finish the building with a flat roof.

Procedures

Setting the Quickdraw system variables (2.4.24) Creating an L-shaped house (2.4.24) Creating a Story and a Roof (2.4.24) Using Quickdraw starting from a 2D lay-out (2.4.24)

Related Commands

PolySolid (6.24.48) - Creates wall-like or pitched roof 3D solids. BimConnect (6.20.18) - Creates an L-connection between minor faces of two solids. BimRoom (6.7.36) - Creates BIM Room entities. BimStair (6.7.40) - Creates stairs between 2 floor slabs.

Figure 6.399

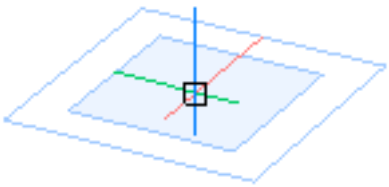

Figure 6.400

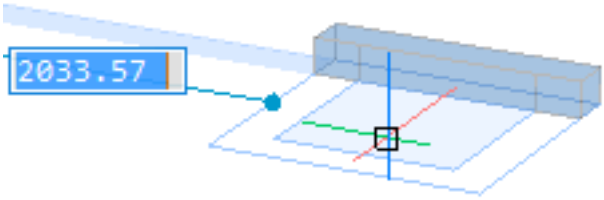

Figure 6.401

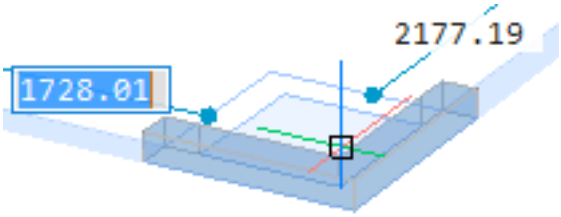

Figure 6.402

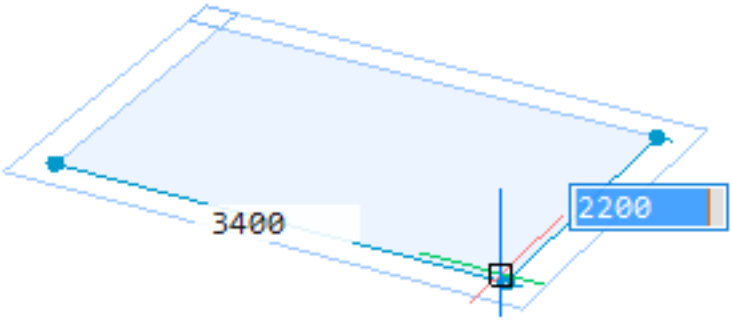

Figure 6.403

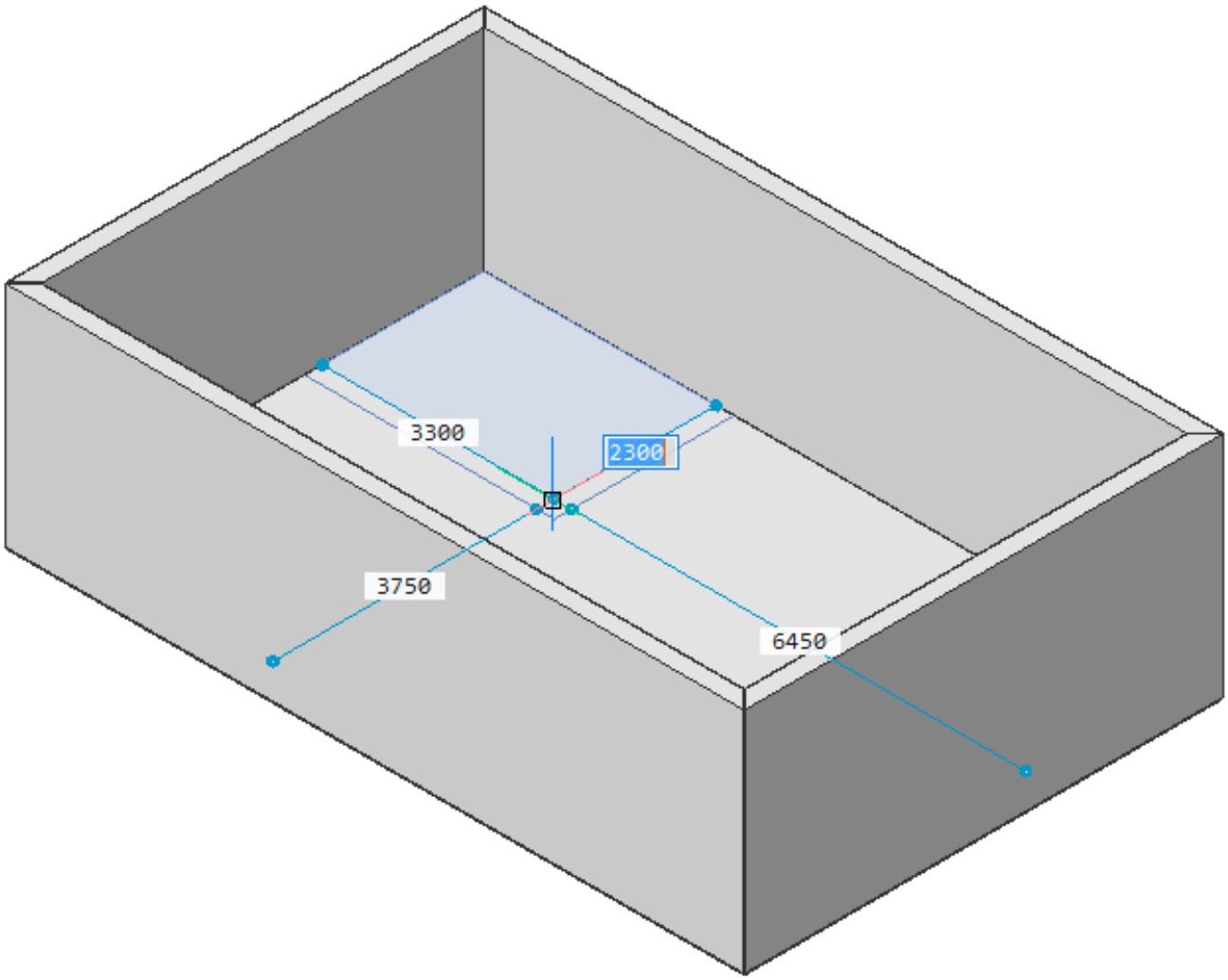

Figure 6.404

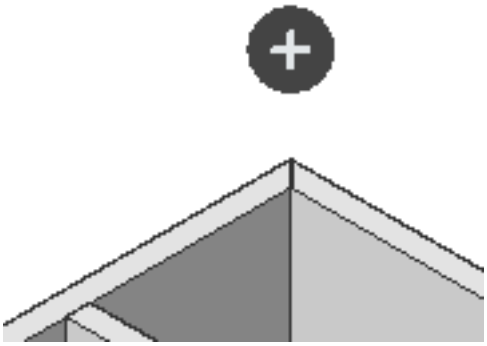

6.7.34 BimRecalculateAxis

(6.1217 on page 3580) Recalculates the axis of linear building elements and repositions it back on the center line

Figure 6.405

of a linear element.

Accessing the Command

Commandline: **BIMRECALCULATEAXIS** Quad: **Select Linear Solid | Model | Recalculate Axis** Ribbon: **Home | Structure/HVAC | Recalculate Axis** Toolbar: **BIM Toolbar | BIM Structural** : **BimRecalculateAxis Prompts you in the command bar:** Select several entities/subentities: **(Select a linear solid.)** Entities in set: 1 Select several entities/subentities: **(Select more linear solids or press Enter.)**

Command Options

No command options.

Proceduress

Recalculating the axis of profiles (2.4.17) Recalculate the axis of linear building elements (2.4.2)

Related Commands

BimAddEccentricity (6.7.1) - Allows to control the relative position of the axis of a linear solid. BimProfiles (6.7.23) - Opens the profiles library in the current project and the referenced library.

6.7.35 BimSetReferenceFace

(6.1217 on page 3580) Defines a reference and an opposing face to control the ply layout of a composition. If one

Figure 6.406

of the plies of the composition has a variable thickness, the reference and opposing face can be non-parallel. In this case the fixed thickness plies are set out starting from the reference face, and the remainder of the solid is filled by the variable ply. (6.407) (6.408)

Figure 6.407

Figure 6.408

Accessing the Command

Commandline: **BIMSETREFERENCEFACE : BimSetReferenceFace Prompts you:** Select reference face: **(Select the reference face of the solid.)**

- If the selected face is parallel to the opposing face: Opposing face(s) are detected [Select manually] <Accept>: **(Press Enter to accept the parallel face or typ S to manaully select the opposing face manually.)**
- If the selected face is not parallel to the opposing face: Select opposing face: **(Select a face.)**

Reference face was set. (6.409 on the facing page) (6.410 on the next page) Solids without composition Multiply composition assigned Reference faces are either wrong or not found (6.411 on page 2858) (6.412 on page 2858) Defining reference face (1) and opposing face (2) Attaching a composition (6.7.3) Reference faces highlight (6.413 on page 2859) Result

Command Options

Option	Description
Select manually	Allows to select the opposite face manually. Prompts you: **Select opposing face: (Select a face.)**

Related Commands

BimAttachComposition (6.7.3) - Attaches a BIM composition to solids. BimFlip (6.7.13) - Flips the starting face from which the layers of a composition are set out.

Figure 6.409

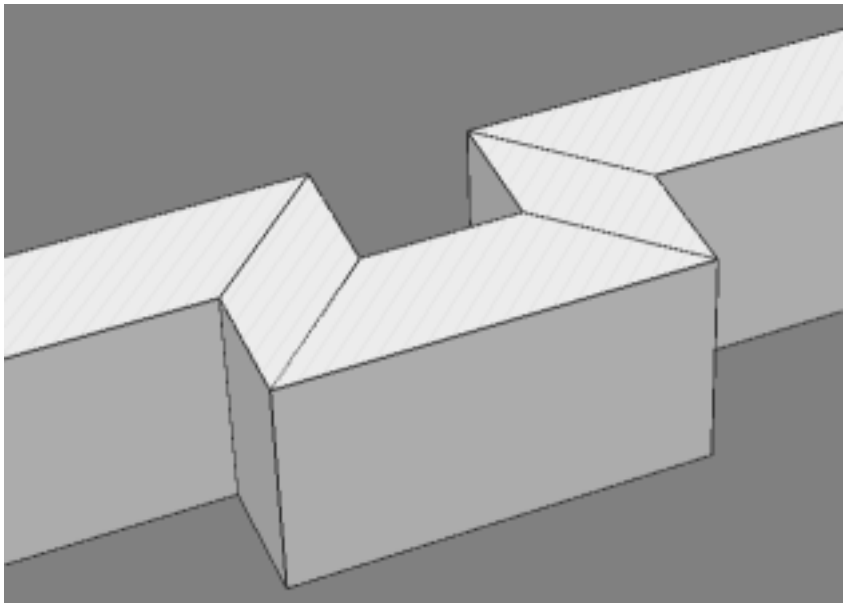

Figure 6.410

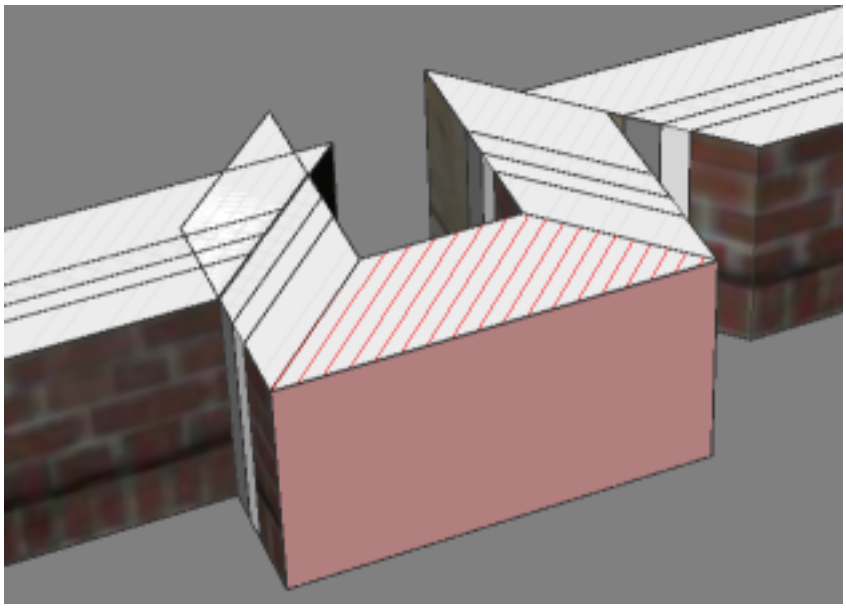

Figure 6.411

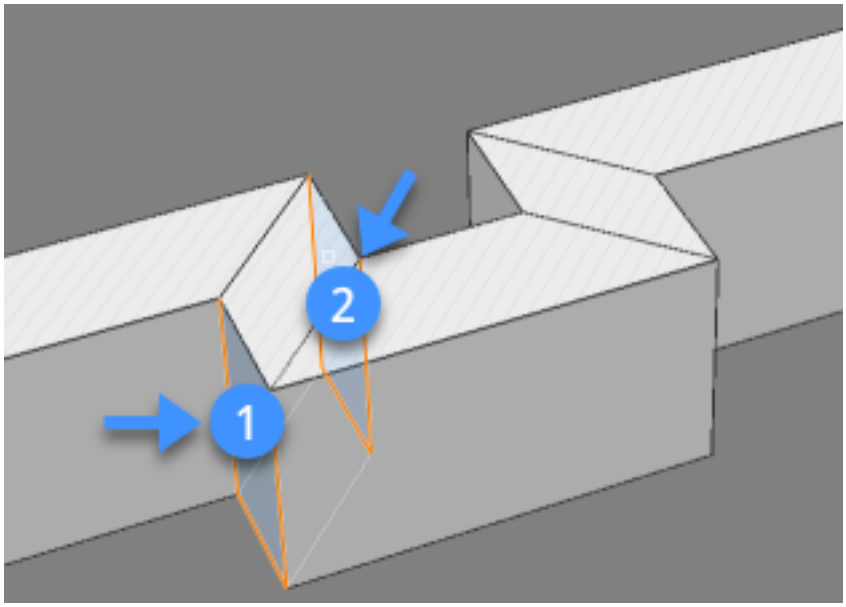

Figure 6.412

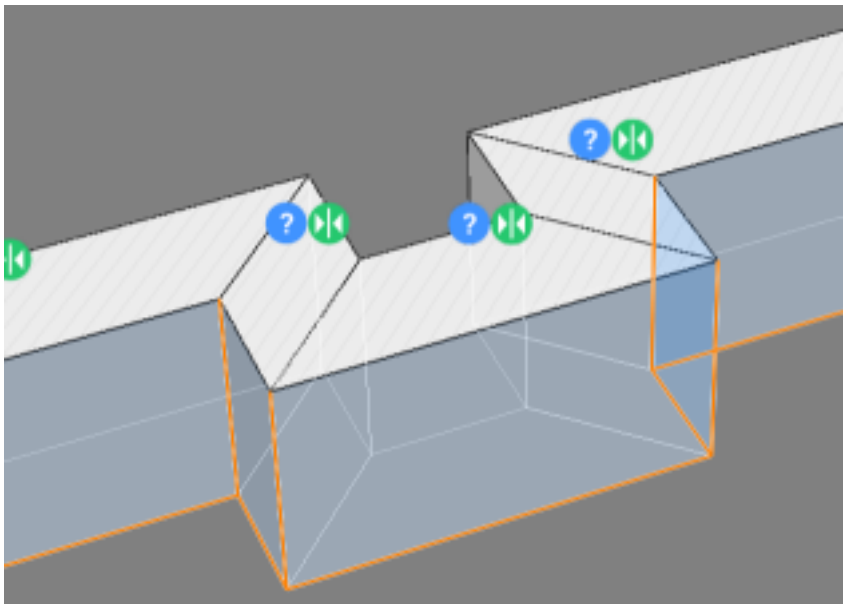

Figure 6.413



6.7.36 BimRoom

(6.1217 on page 3580) Creates BIM Room entities.

Figure 6.414

Accessing the Command

Commandline: **BIMROOM** Quad: **Model | Room** Ribbon: **Home | Classify | Room** Toolbar: **BIM Toolbar | BIM** : **BimRoom Prompts you in the command bar:** Pick a point inside the room or <select>: **(Pick a point inside a space enclosed space or choose an option.)** A label is created at the geometric center of the room. Use the BimTag (6.7.44) command to add the room label to a plan section.

Command Options

Option	Description

Pick a point

Creates a BimRoom entity from an enclosed space. The boundary entities must be Bim classified (6.7.6). To divide a large space in different rooms, divide the space using linear entities, which you then classify as Walls. The **Room Bounding** property of the enclosing entities must be ON. The **Center Line** property controls the creation of the room boundary: (6.415 on the following page)

- **OFF**: The inner edges of the surrounding solids define the room boundary (left).
- **ON**: The center lines of the surrounding solids define the room boundary (middle).
- **Extrapolate**: If set for room bounding columns, the columns are treated as a point (right).

Prompts you: **Pick a point inside the room or <select>: (Pick a point inside the room area).** Some info displays near the cursor: Room found:

Click to create the room. Room not found:

- No enclosed area found: (6.416 on page 2863)
- Bounding entities are not correctly classified: (6.417 on page 2863)
- Room already exists: (6.418 on page 2863)

Dynamic UCS defines the bottom plane of the room. In this plane, an area enclosed by room bounding entities is found and a room mark is placed. The room mark is a block consisting of a hatch and attributes for name, number and area. A room stamp is created in the center of the room. You can control the layout of the room stamp by editing _RoomCallout.dwg in the **Support\Bim\Sections** subfolder of the Roamable Root folder (1.10.2). By default this is:
C:\Users\<UserName>\AppData\Roaming\Bricsys\BricsCAD\Vxx

Select

Creates a static BimRoom entity from an existing entity or a detected boundary Prompts you: **Select 3d solid, region, polyline, or boundary**:**(Select an entity or click inside an enclosed area*.)** * The **Enable Boundary Detection** option ( ) of the SELECTIONMODES (1.10.11) system variable must be selected.

Room Properties	A Room corresponds to an IfcSpace, and has all IFC properties, apart from the BIM properties. Room properties can be edited in the Properties Panel (6.24.52): (6.419 on the facing page) • **Building**: Click the field, then select a building (see BimSpatialLocations (6.7.42)). • **Story**: Click the field, then select a story (see BimSpatialLocations (6.7.42)). • **Wall Finish**: Shows the material of the surrounding walls if a composition is applied. When the room is defined by more the 4 solids, the Wall Finish properties do not display. • **Room representation**: The options are – **None**: Room stamp only. – **Hatch**: Room stamp and a solid hatch. – **Solid**: 3D solid. The height of the solid is copied from the surrounding wall solids. • **Interior Elevations**: Controls the display of **Interior Elevation** sections. If interior elevations are not created yet for the room the property is disabled. (see BimSection (6.7.37)). or using the EAttEdit (6.13.1) command: (6.420 on page 2864)

Procedures

Defining a BIM room (2.6.8) Bimify your entire drawing (2.8.1) Bimify a selection of your BIM Model (2.8.1)

Related Commands

Bimify (6.7.16) - Analyzes the model and runs automatic classification and spatial location assignment for the entire model. Creates new buildings and/or stories and rooms if necessary. BimUpdateRoom (6.7.47) - Updates the geometry of a Room entity. BimTag (6.7.44) - Creates associative tags in generated BIM section drawings for the corresponding building entities in a 3D BIM model. BimQuickDraw (6.7.33) - Use QuickDraw to quickly create and edit rectangular and L-shaped rooms and buildings.

Figure 6.415

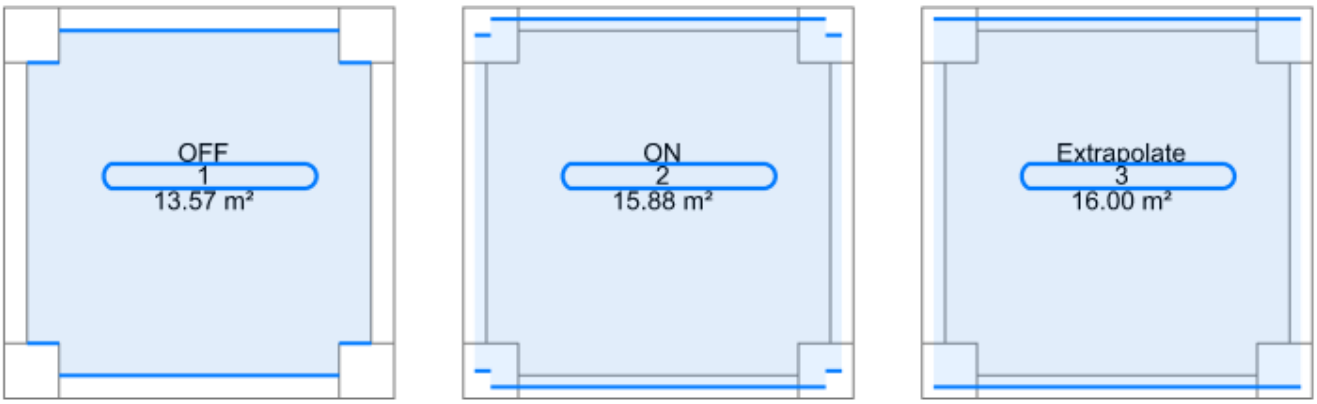

Figure 6.416

Figure 6.417

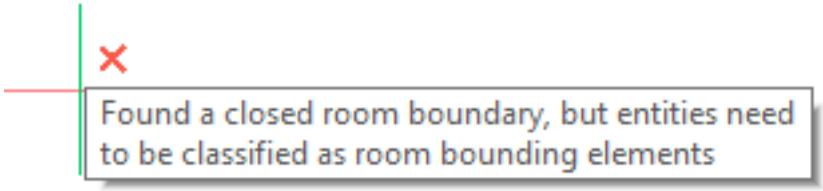

Figure 6.418

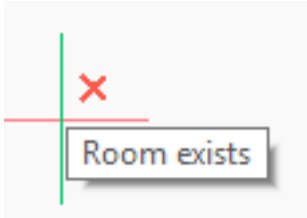

Figure 6.419

Attributes	
Room Name	Office
Room Number	1.003
Room Area	11.19 m²
BIM	
Type	Room
Name	Office
Description	
Building	Sky Office & Housing
Story	Ground Floor
GUID	3bXiwHzobCcgLVkAk4zMCd
Number	1.003
Department	
Wall north finish	Facing Bricks, Hand-formed
Wall east finish	Gypsum Board
Wall west finish	Gypsum Board
Wall south finish	Gypsum Board
Room representation	Solid
Interior Elevations	Off

Figure 6.420

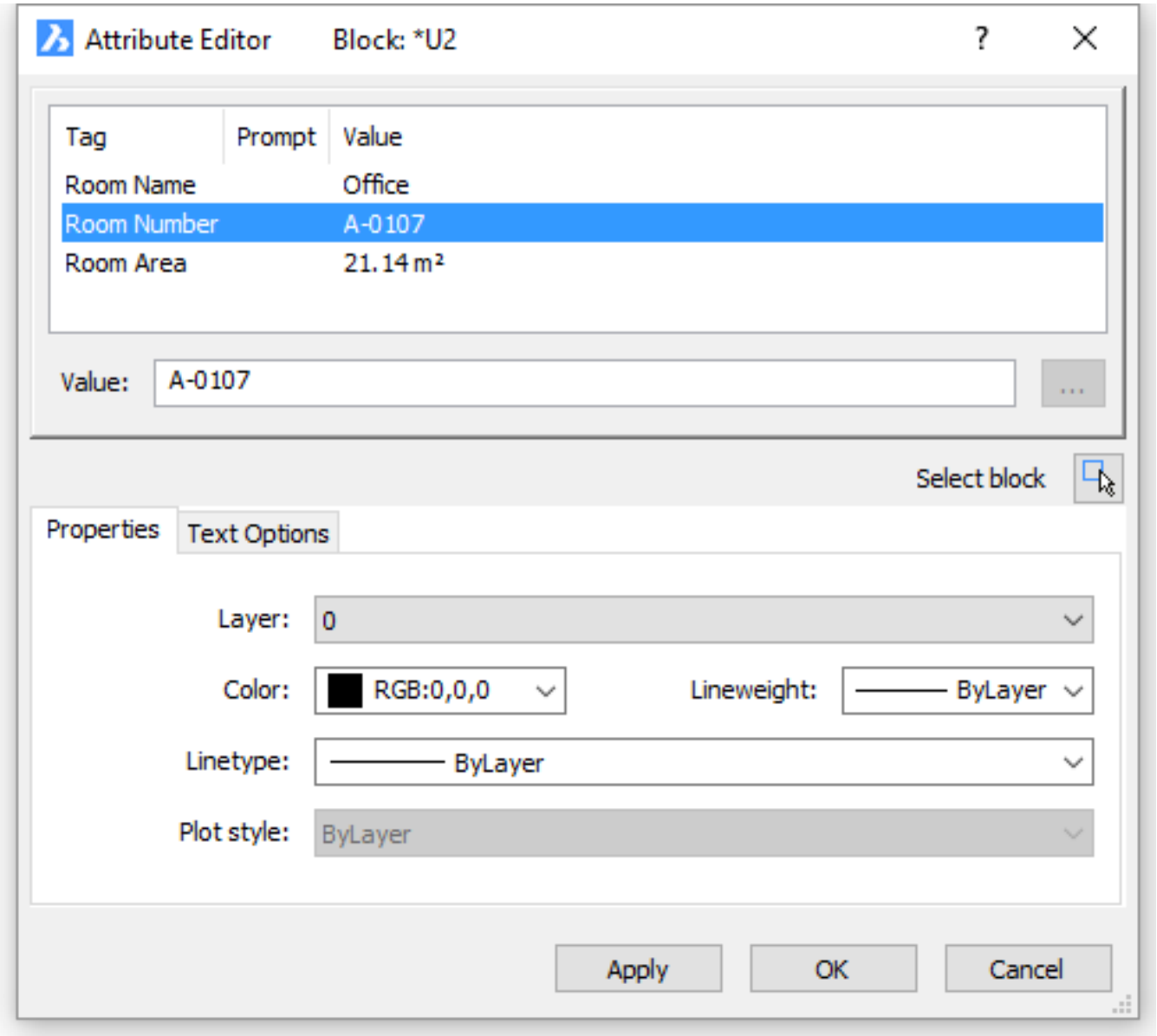
Attribute Editor
Block: *U2
Tag
Prompt
Value
Room Name
Office
Room Number
A-0107
Room Area
21.14 m²
Value:
A-0107
Select block
Properties
Text Options
Layer:
0
Color:
RGB:0,0,0
Lineweight:
ByLayer
Linetype:
ByLayer
Plot style:
ByLayer
Apply
OK
Cancel

6.7.37 BimSection

(6.462 on page 2895) Creates a BIM section entity.

Figure 6.421

Accessing the Command

Commandline: **BIMSECTION** Quad: **Model | Define Section** Ribbon: **Home | Section** Toolbar: **BIM Toolbar | BIM Sections** : **BimSection** The Section Tracker is attached to the cursor. (6.422) The section plane (1) lies in

Figure 6.422

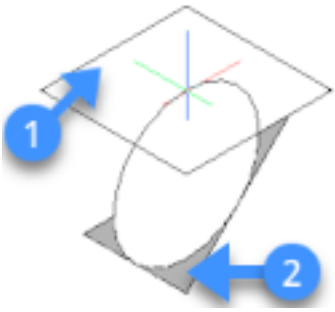

the XY-plane of the current coordinate system (WCS or UCS). The view direction (2) is in the negative Z-direction of the current coordinate system. If Dynamic UCS (UCSDETECT (1.10.11)) is ON, the section plane aligns to the face of a 3D solid under the cursor. **Prompts you in the command bar:** Select a point to place section or [Detail/Interior/Scale/Reflected ceiling]: **(Specify a point.)** The section plane displays dynamically parallel to UCS XY-plane, through the cursor position. Specify distance: **(Type a distance* or specify a point.)** **Note:** it is recommended to have Dynamic Dimensions (1.14.9) (DYN) active, which allows to type the distance in the dynamic entry field. The section plane is defined through the point or at the specified offset from the first point. The section line is parallel to the X-axis of the UCS or dynamic UCS and through the point at the specified offset from the first point. Only the section line and the callouts of a BIM Section entity display. When highlighted or selected the section plane, section boundary and/or section volume display. The **Clip Display** property of the BIM Section entity is enabled by default. Double click the section line or a callout of a section to toggle **Clip Display** on/off. Multiple sections can have **Clip Display** on simultaneously. The **Clip Display** property can be saved in a model view (See the View (6.31.1) command). BIM section entities are created on the current layer. It is recommended to create a dedicated layer for BIM sections. The **BIM_Sections** layer is created automatically along the first BIM section entity. Horizontal sections get the **Plan** section type, other sections get the **Section** section type, unless no geometry is cut by the section plane, then the section type is **Elevation** . The section type can be edited in the **Section Type** field on the **Properties Bar** . (6.423)

Figure 6.423

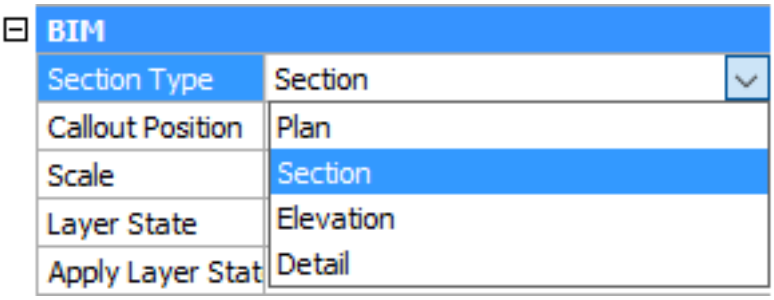

NOTE	The GENERATEASSOCVIEWS (1.10.11) system variable controls whether VIEWSECTION produces 2D drawings which are persistently associated with the source 3D model. If GENERATEASSOCIVIEWS is ON, associative dimensions are updated automatically when the 3D model is modified and BIMSECTIONUPDATE (6.7.39) is executed.

Command Options

Option	Description
Scale	Sets the **Scale** property of the viewport in the drawing file created by the BIMSECTIONUPDATE (6.7.39) command. The default **Scale** is saved through the **SectionScale** user preference. Default = 0.02. Prompts you: **Specify a scale for the viewport with the section result (0.000001 - 1000000.000000) <0.02>: (Do one of the following:)** • Press Enter to accept the default scale. The default scale is saved through the SectionScale (1.10.11) user preference. • Type a value, then press Enter. The value is saved to the SectionScale (1.10.11) user preference.
Detail	Creates a **Detail** section type. Prompts you: **Select first corner of the volume box base rectangle or [Based on an existing section/Scale]: (Specify a point, or choose an option.) Select the oppersite corner of volume box base rectangle: (Do one of the following)**: • Specify a point. • Use the dynamic dimension fields to define the base rectangle. Hit the TAB key to switch between the dynamic dimension fields. **Select the height of volume box: (Do one of the following)**: • Specify a point. • Type a value in the dynamic dimension field.

Based on an existing section	Creates a **Detail** section type based on an existing section. The base rectangle of the detail section will be parallel to the section plane of the selected section. Prompts you: **Select an existing section plane as base - (Select a Bim section). Select first corner of the volume box base rectangle or [Based on an existing section/Scale]** - **(Specify a point, or choose an option.) Select the oppersite corner of volume box base rectangle: (Do one of the following)**: • Specify a point. • Use the dynamic dimension fields to define the base rectangle. Hit the TAB key to switch between the dynamic dimension fields. **Select the height of volume box: (Do one of the following)**: • Specify a point. • Type a value in the dynamic dimension field.
Interior	Creates interior elevations and a floor plan of a room. Prompts you: **Select BIM Rooms to generate Interior Elevations** - **(Select a room)**. Entities in set: 1 **Select BIM Rooms to generate Interior Elevations** - **(Select more rooms or press Enter.)** Interior Elevations created for 1 BIM Room(s). The **BIM / Interior Elevations** property of the selected room(s) is set to ON. Use BimSectionUpdate (6.7.39) to update the interior elevations.
Reflected ceiling	Creates the plan of a ceiling projected onto the section plane. A reflected ceiling plan shows the size and location of light fixtures and other structures on the ceiling. Prompts you: **Select a point to place section or [Detail/Interior/Scale/Reflected ceiling] - (Specify a point).** The section plane displays dynamically parallel to UCS XY-plane, through the cursor position. **Specify distance** - **(Type a distance* or specify a point)**. The **Clip display** property of a reflected ceiling section is **Off** by default.

Grips Editing

BIM Section entities can be edited through grips. Select the entity. A section entity in **Plane** state has 3 grips. (6.424 on the next page)

- 3: Start grip: allows to move the section and the position of the **Start** callout..
- 4: End grip: allows to modify the orientation of the section and the position of the **End** callout.
- 5: Center Grip: allows to move the section and the position of the **Mid** callout.
- 6: Click the arrow to flip the view direction.

In **Boundary** state, section entities have five more grips. (6.425 on the following page)

- 7: Midpoint grip: allows to move the section entity.
- 8: Corner grip: allows to deform the section boundary/volume.
- 9: Midpoint grip: allows to stretch the section boundary/volume.
- 10: Corner grip: allows to deform the section boundary/volume.
- 11: Midpoint grip: allows to stretch the section boundary/volume.

In **Volume** state, section entities have two more grips, compared to the boundary state.. (6.426 on page 2869)

- 12: Allows to move the top plane of the section entity.
- 13: Allows to move the bottom plane of the section entity.

Figure 6.424

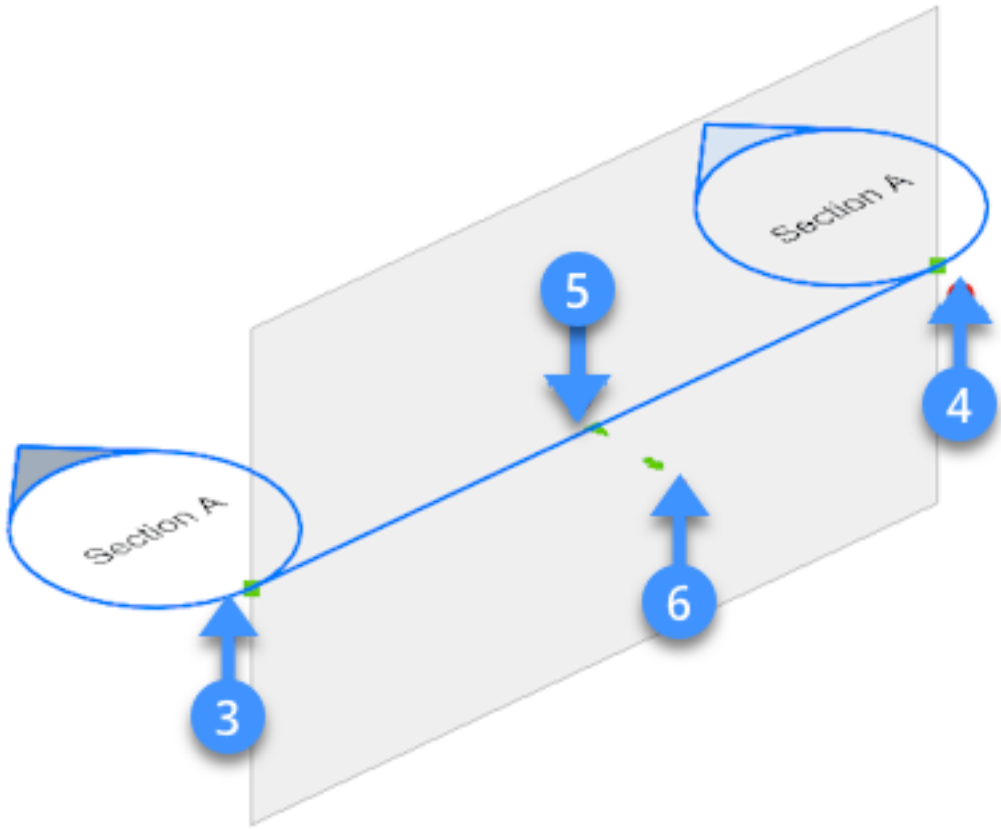

Figure 6.425

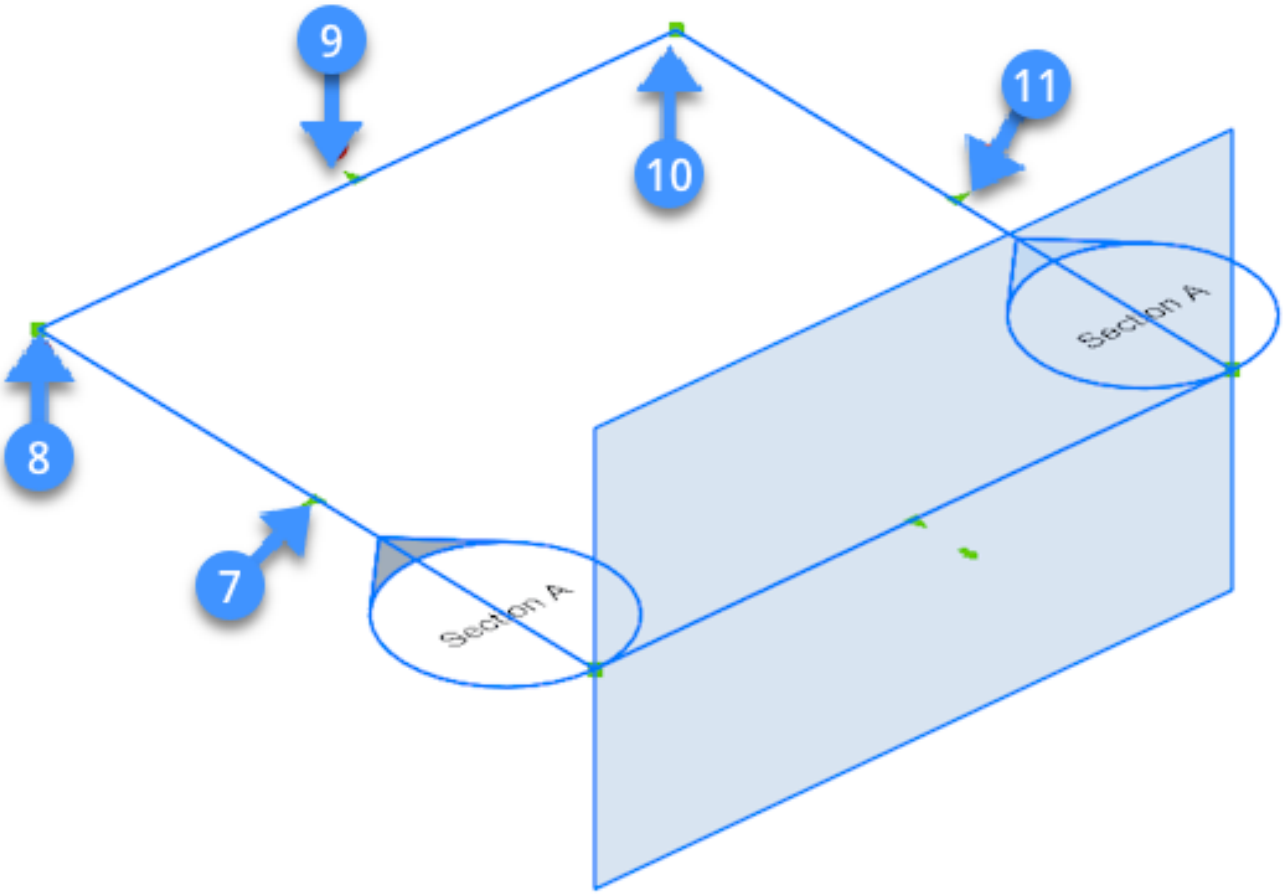

Figure 6.426

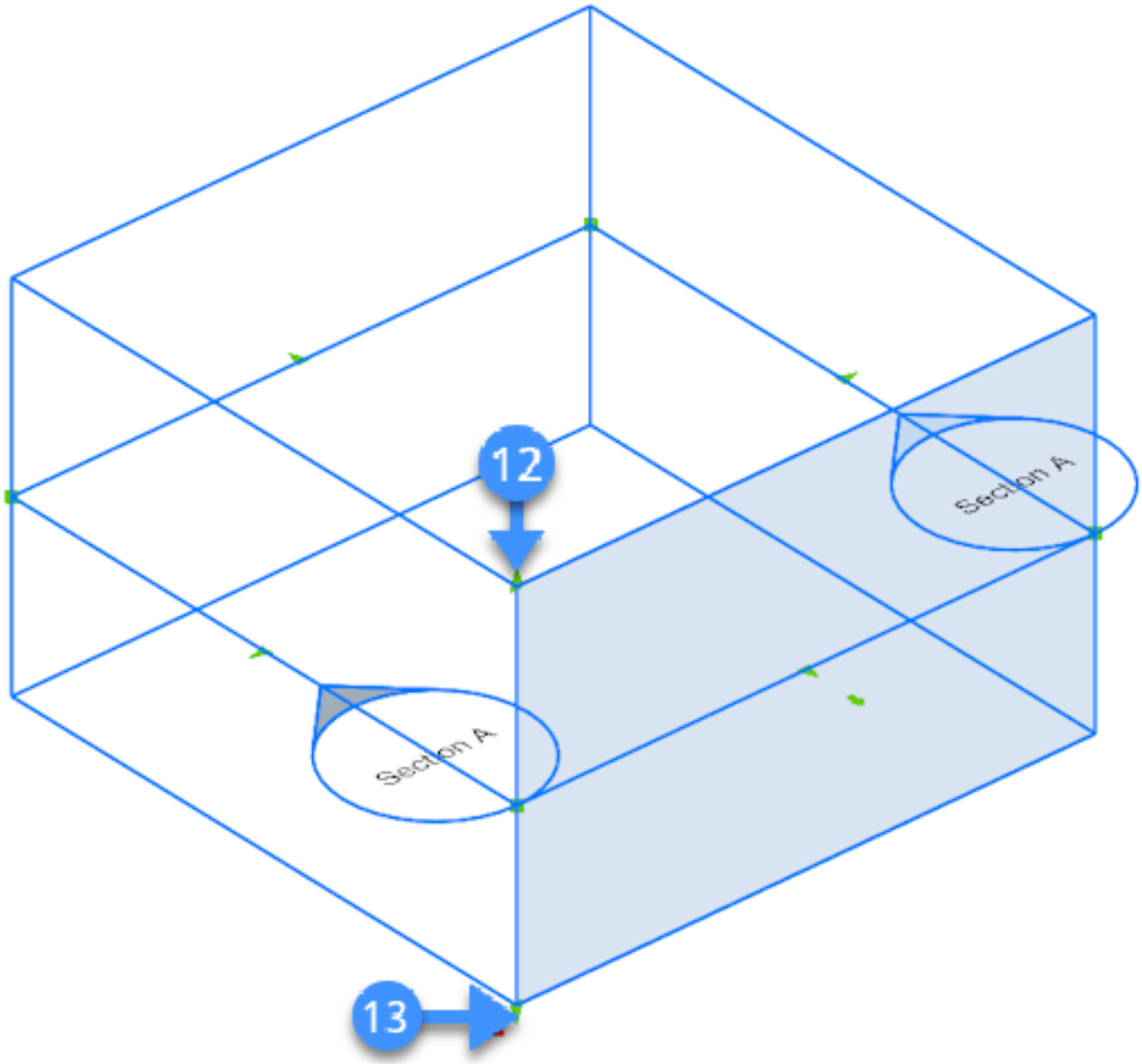

Procedures

Align a section plane to a face (1.18.4) To create a vertical section plane (1.18.4) To create a horizontal section plane (1.18.4) To create a vertical jogged section plane (1.18.4) To create a horizontal jogged section plane (1.18.4) To create an orthographic section plane (1.18.4) To open the Drawing Explorer - Section Planes dialog (1.18.4) Editing the properties of a section plane (1.18.4) Difference between Live Section and Clip Display (1.18.4) To modify the size and position of a section plane (1.18.4) To save a section (1.18.4) To launch SectionPlaneToBlock command (1.18.4) To export a section to a file (1.18.4)

Related Commands

BimPatch (6.7.22) - Allows to replace part of a generated section. BimSectionOpen (6.7.38) - Opens the drawing file related to a BIM section entity; or the 3D BIM model related to a BIM section drawing. BimSectionUpdate (6.7.39) - Exports or updates the result of a BIM section in a drawing. ClipDisplay (6.9.25) - Toggles the Clip Display property of a section plane or a BIM section entity. Section (6.27.11) - Creates section planes of 3D solids; the results are region entities. SectionPlane (6.27.12) - Creates a section entity that creates sections of 3D solids. SectionPlaneSettings (6.27.13) - Defines the properties of a section plane entity in the Drawing Explorer - Section Planes dialog.

6.7.38 BimSectionOpen

(6.1217 on page 3580) Opens the drawing file related to a BIM section entity; or the 3D BIM model related to a

Figure 6.427

BIM section drawing.

Accessing the Command

Commandline: **BIMSECTIONOPEN** Quad: **Select Section Object | Model | Open Model** Ribbon: **Annotate | Generate Sections | Open Section Model** Toolbar: **BIM Toolbar | BIM Section Update** : **BimSectionOpen**

To open the 3D BIM model related to a BIM section drawing **Prompts you in the command bar:** Select BIM section entity or BIM section results: **(Either select a section block in Model Space or a viewport in a Paper Space layout.)** Entities in set: 1 Select BIM section entity or BIM section results: **(Press Enter to open the 3D model.)**

To open the drawing file(s) related to a BIM section entity **Prompts you in the command bar:** Select BIM section entity or BIM section results: **(Select a BIM section entity.)** Entities in set: 1 Select BIM section entity or BIM section results: **(Select more BIM section entities, or press Enter.)**

Command Options

No options.

Procedures

Opening a generated drawing (2.12.11)

Related Commands

BimPatch (6.7.22) - Allows to replace part of a generated section. BimSection (6.7.37) - Creates a BIM section entity. SectionPlane (6.27.12) - Creates a section entity that creates sections of 3D solids. SectionPlaneSettings (6.27.13) - Defines the properties of a section plane entity in the Drawing Explorer - Section Planes dialog. SectionPlaneToBlock (6.27.14) - Saves the selected section plane to a 2D cross section / elevation block or a 3D cutaway section block. BimTag (6.7.44) - Creates associative tags in generated BIM section drawings for the corresponding building entities in a 3D BIM model. BimSectionUpdate (6.7.39) - Exports or updates the result of a BIM section in a drawing.

6.7.39 BimSectionUpdate

(6.1217 on page 3580) Exports or updates the result of a BIM section in a drawing.

Figure 6.428

Accessing the Command

Commandline: **BIMSECTIONUPDATE** Quad: **Select Section Object | Model | Generate Section** Ribbon: **Annotate | Generate Sections | Update Section** Toolbar: **BIM Toolbar | BIM Section Update** : **BimSectionUpdate**

To create or update BIM sections when in a BIM 3D model Open the BIM 3D model. Launch the BimSectionUpdate command. **Prompts you in the command bar:** Select BIM section entity to generate or BIM section result to update: **(Select a BIM section entity or a BIM room*.)** Entities in set:1 Select BIM section entity to generate or BIM section result to update: **(Select more BIM section entities or BIM rooms, or press Enter.)** Bricsys reports:

```
 xx section(s) were generated
C:\BricsCAD\Villa\Section Plane (1)
...
C:\BricsCAD\Villa\Section Plane (xx)
```

*BIM rooms can be selected if the interior elevations have been created by the Interior (6.7.37) option of the BimSection (6.7.37) command.

To update a BIM section drawing Open the BIM section drawing. Launch the BimSectionUpdate command. **Prompts you in the command bar:** Select BIM section entity to generate or BIM section result to update: **(Either select a section in Model Space or a viewport in a Paper Space layout.)** Entities in set:1 Select BIM section entity to generate or BIM section result to update: **(Either select a section in Model Space or a viewport in a Paper Space layout; or Press Enter.)**

Procedures

To Update a BIM Section (2.12.11)

Related Commands

BimPatch (6.7.22) - Allows to replace part of a generated section. BimSection (6.7.37) - Creates a BIM section entity. BimSectionOpen (6.7.38) - Opens the drawing file related to a BIM section entity; or the 3D BIM model related to a BIM section drawing. SectionPlane (6.27.12) - Creates a section entity that creates sections of 3D solids. SectionPlaneSettings (6.27.13) - Defines the properties of a section plane entity in the Drawing Explorer - Section Planes dialog. SectionPlaneToBlock (6.27.14) - Saves the selected section plane to a 2D cross section / elevation block or a 3D cutaway section block. BimTag (6.7.44) - Creates associative tags in generated BIM section drawings for the corresponding building entities in a 3D BIM model.

6.7.40 BimStair

(6.1217 on page 3580) Creates stairs between 2 floor slabs.

Figure 6.429

Accessing the Command

Commandline: **BIMSTAIR** Quad: **Model | Stair** Ribbon: **Home | Create | Stair** Toolbar: **BIM Toolbar | BIM Quick Tools : BimStair Prompts you:** Select first step or [Quarter-turn/Flip/Stair settings]: **(Click to choose the start point of the first step or choose an option.)** Select second step or [Quarter-turn/Flip/Stair settings]: **(Select the end plane of the stairs or choose an option.)** The stairs display dynamically when you move the cursor. The type of stairs being created depends on the position of the cursor with respect to the position of the selected start point. Click to create the stairs. The staircase is created as a parametric block. The Stair Type property is assigned automatically. Note: Editing the Stair Type property in the Properties panel (1.8.4) does not affect the geometry of the staircase.

Command Options

Option	Description
Select first step	Defines the start plane of the stairs. Do one of the following: • Move the cursor over a horizontal face of a solid. • Move the cursor over a void area to select the XY-plane of the current UCS.
Quarter-turn	Turns the direction of the stair cursor with 90 degrees. When the Hot Key Assistant (HKA field in the Status bar (1.8.2)) is ON, press the Ctrl key to turn the stair cursor with 90 degrees.
Flip	Turns the direction of the stair cursor with 180 degrees.
Select second step	Defines the end plane of the stairs. Defines the height of the staircase. Do one of the following: • Move the cursor over a horizontal face of a solid. The stair height is set to the difference between the Z-values of start plane and the end plane. • Move the cursor over a void area. The stair height is set to the current value of the FLOORTOFLOORDISTANCE system variable.

U-shape type	Switches between two different U-shape type stairs: • **Double-flight U-shaped stairs**, with a single rectangular landing solid bridging the perpendicular distance between both opposing stair flights, • **Triple-flight U-shaped stairs**, with two square landing solids between each pair of subsequent stair flights. When the Hot Key Assistant (HKA field in the Status bar (1.8.2)) is ON, press the Ctrl key to cycle the possible stair types with respect to the current position of the stair cursor.
Stair Settings	Sets the parameters of the stair. The Settings dialog box displays: (6.430 on the next page) • **Stairwidth:** Default width of the stairs • **Preferred Tread Length:** Preferred tread length of the stairs • **Ideal Riser height:** Ideal riser height of the stairs • **Head Room:** Sets the minimum clearance for the opening to be created • **Step Thickness:** Thickness of the individual steps • **Nosing:** Horizontal distance of overlap between subsequent treads • **Final Tread Length:** Lenght of the final tread • **Automatically flip/quarter-turn:** Turn on if you want to automatically flip or turn when you hover over the slab with your cursor • **Final Tread:** Controls creation of a tread at the elevation of the top bounding slab All properties can be changed individually per stair afterwards in the Parameters section of the Properties panel.

Parameters

Depending on the stair type, additional parameters are created.

Stair Type	Parameters
(6.431 on the facing page)	(6.432 on the next page)
(6.433 on page 2876)	(6.434 on page 2876)
(6.435 on page 2876)	(6.436 on page 2877)
(6.437 on page 2877)	(6.438 on page 2877)

Procedures

Create a straight flight staircase (2.4.22) Create an L-shaped staircase (2.4.22) Create a U-shaped staircase (2.4.22) Create stairs in already existing opening (2.4.22) Edit a flight of stairs (2.4.22)

Related Commands

BimQuickDraw (6.7.33) - Use QuickDraw to quickly create and edit rectangular and L-shaped rooms and buildings. PolySolid (6.24.48) - Creates wall-like or pitched roof 3D solids. BimConnect (6.20.18) - Creates an L-connection between minor faces of two solids. BimRoom (6.7.36) - Creates BIM Room entities.

Figure 6.430

Stair

Stair Width	1000 mm
Preferred Tread Length	290 mm
Ideal Riser Height	170 mm
Head Room	200 cm
Step Thickness	50 mm
Nosing	50 mm
Final Tread Length	290 mm
Automatically flip/quarter-turn	☑
Final Tread	☐

Figure 6.431

Figure 6.432

Parameters

Height_Staircase	280 cm
Stair_Width	1000 mm
Ideal_Riser_Height	170 mm
Step_Thickness	50 mm
Final_Tread_Length	200 mm
Nosing	50 mm
Length_Staircase	455 cm

Figure 6.433



Figure 6.434

Parameters	
Height_Staircase	280 cm
Stair_Width	1000 mm
Ideal_Riser_Height	170 mm
Step_Thickness	50 mm
Final_Tread_Length	200 mm
Nosing	50 mm
Length_StairFlight_0	223 cm
Length_StairFlight_1	203 cm
Landing_Extension_Up	0 mm
Landing_Extension_Down	0 mm

Figure 6.435



Figure 6.436

Parameters	
Height_Staircase	280 cm
Stair_Width	1000 mm
Ideal_Riser_Height	170 mm
Step_Thickness	50 mm
Final_Tread_Length	200 mm
Nosing	50 mm
Length_StairFlight_0	223 cm
Length_StairFlight_1	203 cm
Landing_Extension_Up	0 mm
Landing_Extension_Down	0 mm
Flight_Distance	84.2 mm
Landing_Width	1000 mm

Figure 6.437

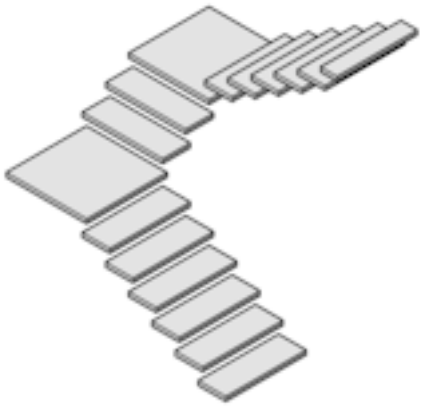

Figure 6.438

Parameters	
Height_Staircase	280 cm
Stair_Width	1000 mm
Ideal_Riser_Height	170 mm
Step_Thickness	50 mm
Final_Tread_Length	200 mm
Nosing	50 mm
Length_StairFlight_0	165 cm
Length_StairFlight_1	580 mm
Length_StairFlight_2	174 cm
Landing_Extension_Up_0	0 mm
Landing_Extension_Down_0	0 mm
Landing_Extension_Up_1	0 mm
Landing_Extension_Down_1	0 mm

6.7.41 BimStructuralConnect

(6.1217 on page 3580) Connects structural profile solids such as beams and columns.

Figure 6.439

Accessing the Command

Commandline: **BIMSTRUCTURALCONNECT** Quad: **Select structural solids | Model | Connect Structural** Ribbon: **Structural/MEP | Modify | Connect structural** Toolbar: **BIM Toolbar | BIM Connect : BimStructuralConnect Prompts you:** Select solids to connect: **(Select one or more structural profile solids*.)** Entities in set: 1 Select solids to connect: **(Select more structural profile solids* or press Enter.)** * The axes of the selected solids must be coplanar. When 2 solids are selected: Select base solid [Switch] <Accept>: **(Press Enter to accept the connection or choose an option.)** Apply connection or switch to [Smooth/Planar] <Accept>: **(Press Enter to accept the connection or choose an option.)** When multiple solids are selected: Apply connection or switch to [Smooth/Planar] <Accept>: **(Press Enter to accept the connection or choose an option.)**

Command Options

Switch	Switches between a mitered connection and 2 butted connections. Prompts you: **Select base solid [Switch] <Accept>: (Type s then press Enter or tap the Ctrl-key)**. The connection between the solids changes. Press Enter to accept the selected connection. If the HOTKEYASSISTANT = ON, the the Hotkey Assistant indicates the currently selected L-connection type. (6.440 on the next page)
Smooth/Planar	Switches between a smooth ( ) or planar ( ) connection. Prompts you: **Apply connection or switch to [Smooth/Planar] <Accept>:** • Tap the Ctrl-key to switch between smooth and planar connection types. • Press Enter to accept the selected connection. If the HOTKEYASSISTANT = ON, the the Hotkey Assistant indicates the currently selected connection type. (6.441 on the facing page) (6.442 on the next page) Connection types: Smooth (left) or Planar (right)

Procedures

Making a structural connection to linear solids (2.4.2)

Related Commands

Drag (6.10.37) - Moves 3D solids perpendicular to a selected face by dragging that face. Optionally BimFlowConnect (6.7.14) - Creates a connection between flow segments, such as pipes or HVAC ducts. preserves connections to other solids. LConnect (6.20.18) - Creates an L-connection between solids. TConnect (6.29.10) - Connects solid faces to other solids.

Figure 6.440

Figure 6.441

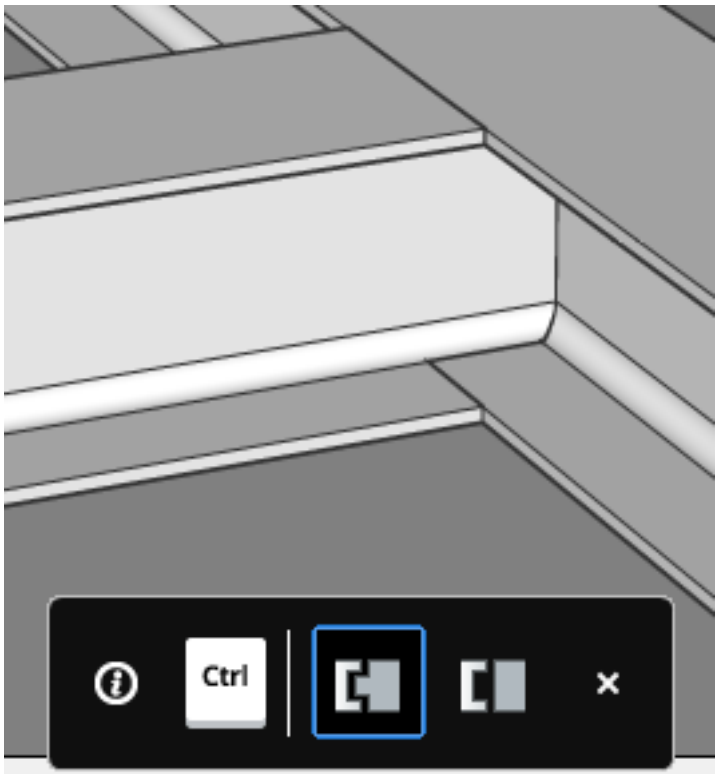

Figure 6.442

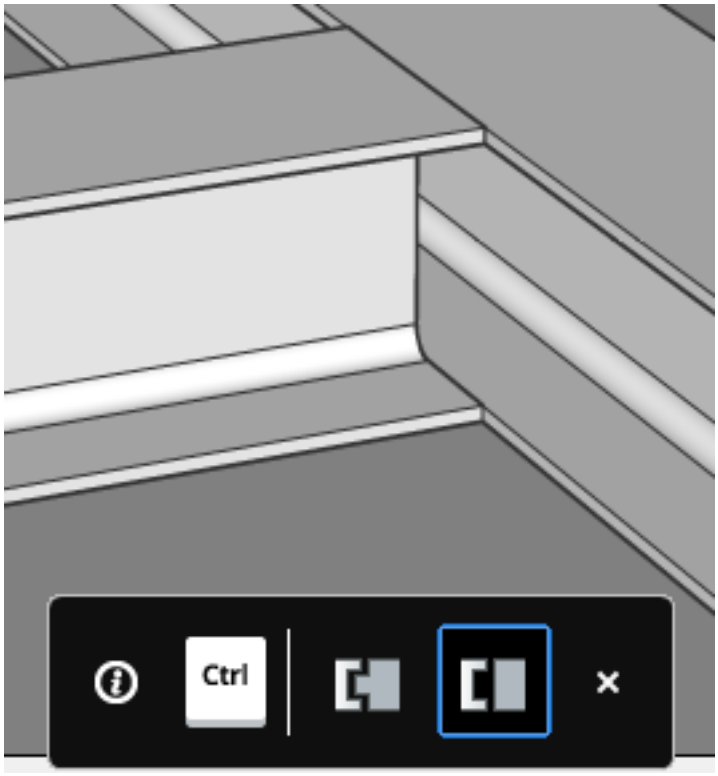

6.7.42 BimSpatialLocations

(6.1217 on page 3580) Opens the Buildings & Stories manager. This explorer allows to create and edit site, build-

Figure 6.443

ings and stories.

Accessing the Command

Commandline: **BIMSPATIALLOCATIONS** Quad: **BIM | Spatial Locations** Ribbon: **Home | Classify | Database | Spatial location** Toolbar: **BIM Toolbar | BIM** : **BimSpatialLocations** Displays a dialog box: (6.444) Click the **Close**

Figure 6.444

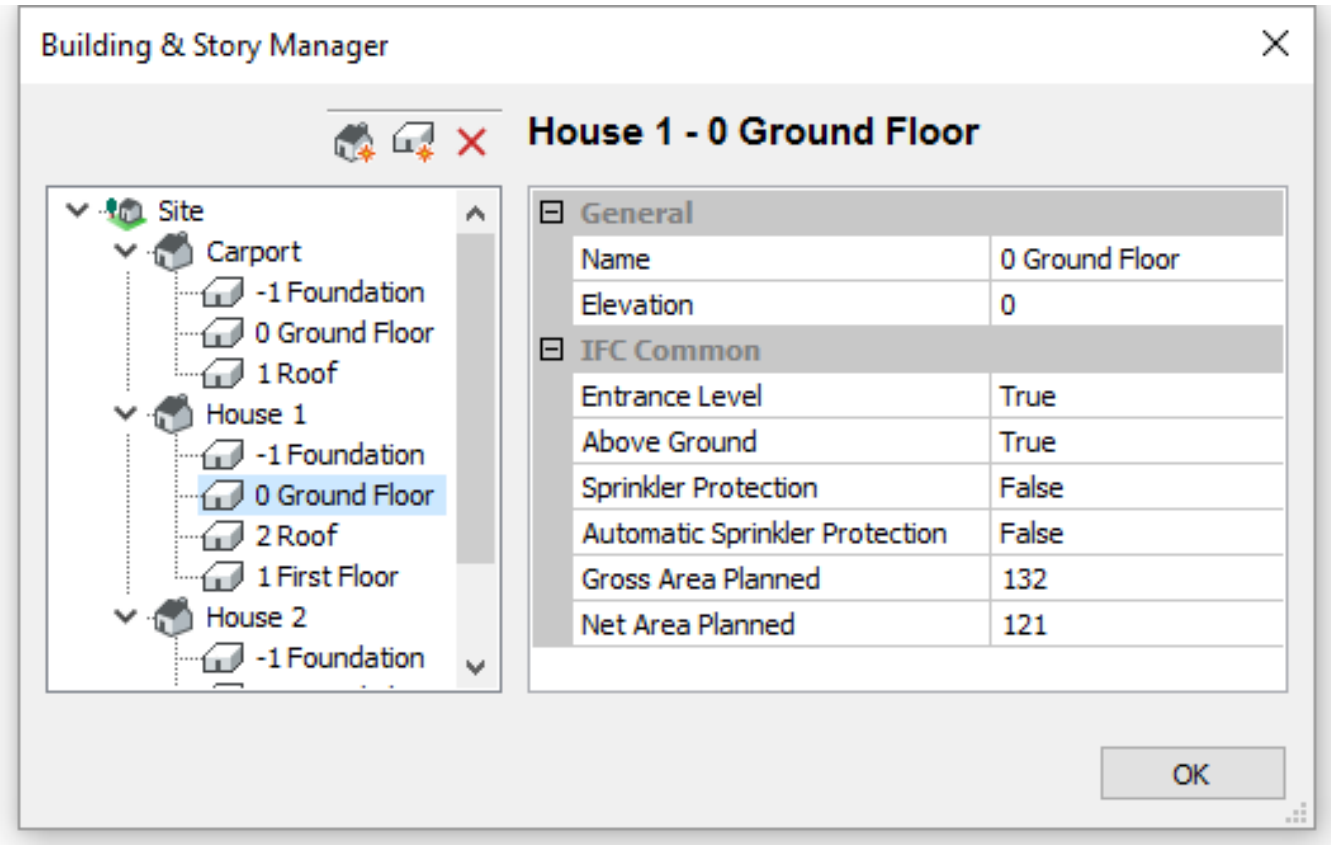

(X) button or the **OK** button to close the dialog box.

Command Options

Icon	Option	Description
	New Building	Adds a new building to the model. Fill out the properties grid: (6.445 on page 2882)
	New Story	Adds a new story in the selected building. Fill out the properties grid: (6.446 on page 2882)

✕	Delete	Deletes the selected building or story. An alert box displays: (6.447 on page 2883) Click the **Yes** button to delete the selected item.

Procedures

Assigning a building and story to a building element (2.6.13) Viewing the building elements in the Structure browser (2.6.13)

Related Commands

BimAttachSpatialLocation (6.7.4) - Allows to attach or remove a spatial location to a selection of entities. BimClassify (6.7.6) - Classifies an entity as a Building Element and get a name and an internal GUID (= globally unique identifier). Bimify (6.7.16) - Analyzes the model and runs automatic classification and spatial location assignment for the entire model. BimRoom (6.7.36) - Creates Room entities.

Figure 6.445

General	
Name	New Building
Ref Height Elevation	0
Terrain Elevation	0
Building Address	
Internal Location	
Address Lines	
Postal Box	
Town	
Region	
Postal Code	
Country	
IFC Common	
Building ID	
Permanent ID	False
Main Fire Use	
Ancillary Fire Use	
Sprinkler Protection	False
Automatic Sprinkler Protection	False
Occupancy Type	
Gross Planned Area	0
Number of Stories	1
Year of Construction	
Land Marked	False

Figure 6.446

General	
Name	New Story
Elevation	0
IFC Common	
Entrance Level	False
Above Ground	True
Sprinkler Protection	False
Automatic Sprinkler Protection	False
Gross Area Planned	0
Net Area Planned	0

Figure 6.447

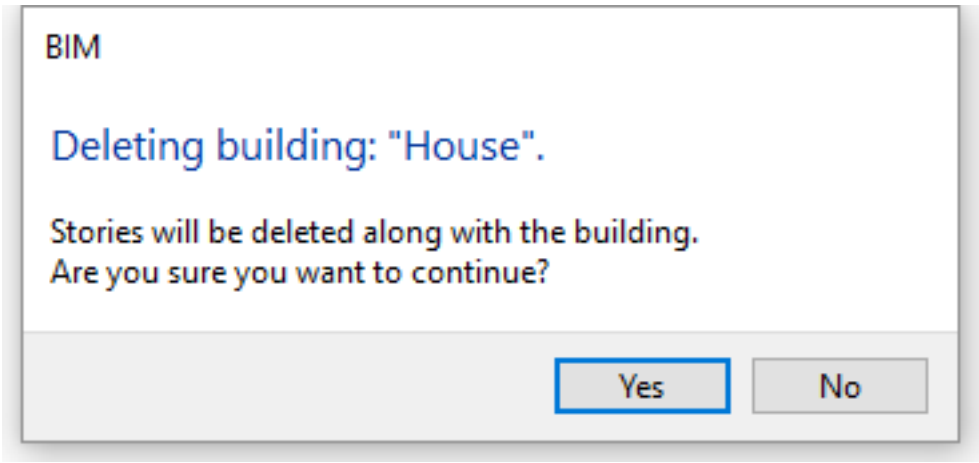
BIM
Deleting building: "House".
Stories will be deleted along with the building.
Are you sure you want to continue?
Yes
No

6.7.43 BimSplit

(6.462 on page 2895) Automatically splits segmented solids into separated solids and allows to split a solid using

Figure 6.448

a selection of cutting faces.

Accessing the Command

Commandline: **BIMSPLIT** Quad: **Select solid | Model | Split** Ribbon: **Home | Modify | Split Modeling | Modify | Split** Toolbar: **BIM Toolbar | BIM Connect** : **BimSplit Prompts you in the command bar:** Select solid for auto splitting or cutting faces for manual splitting: **(Select a 3D solid* or one or more faces**.)** Entities in set: 1 Select solid for auto splitting or cutting faces for manual splitting: **(Select more solids or faces or press Enter.)** Entity was split in 6 parts (*) To select a solid, make sure that the value of SelectionPreview is 2 or 3; hover over the solid, then hit the TAB key until the whole solid highlights and click. (**) To select a face, place the cursor over a face and click. Faces highlight one by one, regardless of the value of SelectionPreview or SelectionModes.

Note	Inserts, such as windows and doors, which existed in the split solid are removed.

Command Options

Select solid:

(6.449 on the facing page) Solid selected ...	(6.450 on the next page) ... split into 6 separate solids

Select cutting faces:

(6.451 on page 2886) Two cutting faces selected ...	(6.452 on page 2886) ... split into 4 separate solids

Procedures

To split a solid automatically (2.4.21) To split a solid using cutting faces (2.4.21)

Related Commands

BimConnect (6.20.18) - Creates an L-connection between minor faces of two solids. Union (6.30.6) - Performs Boolean union operations on 3D solids and 2D regions; adds one to another to form a single entity. Slice (6.27.36) - Cuts a 3D solid with a plane into two parts. SolidEdit (6.27.39) - Edits 3D solids and 2D regions.

Figure 6.449

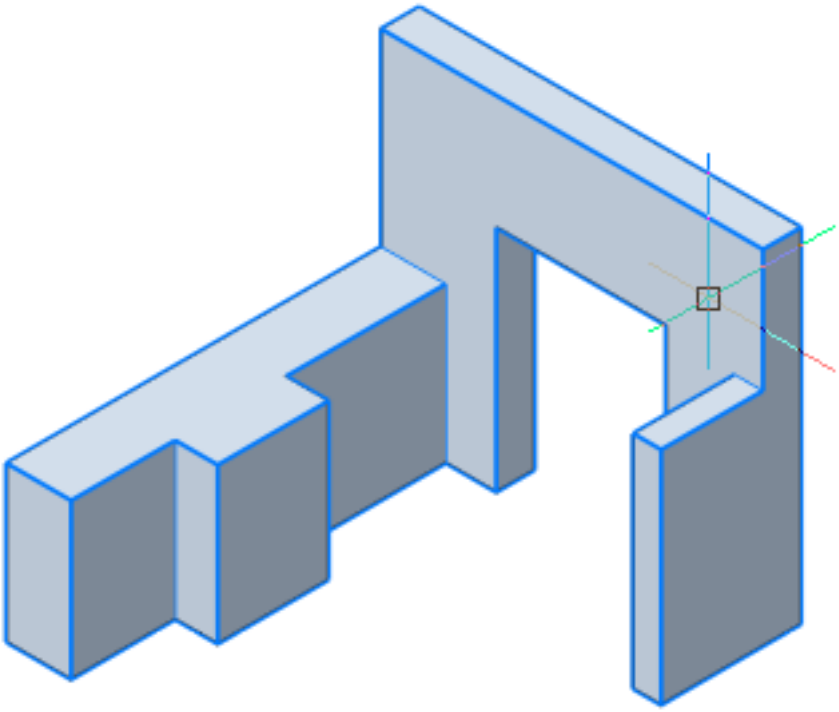

Figure 6.450

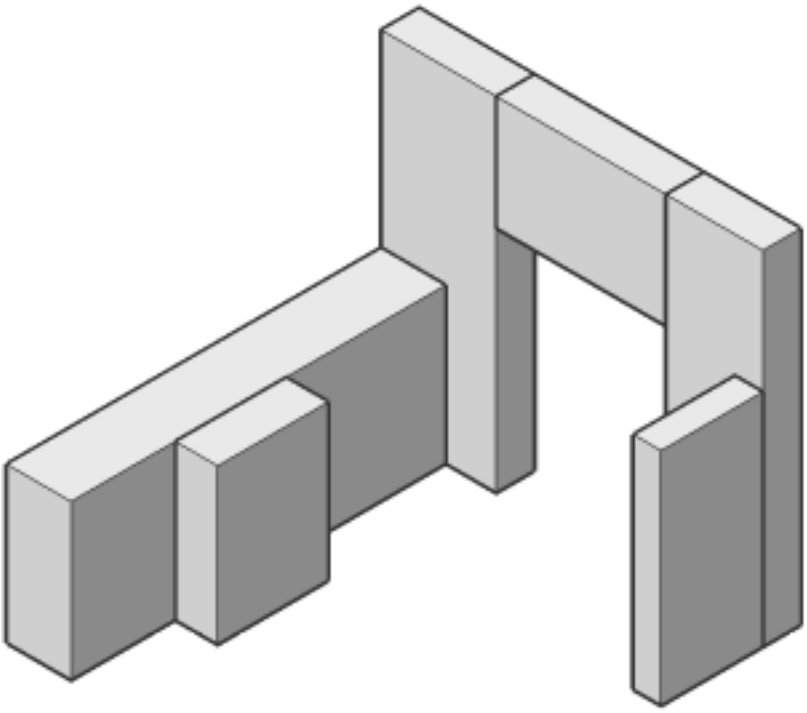

Figure 6.451

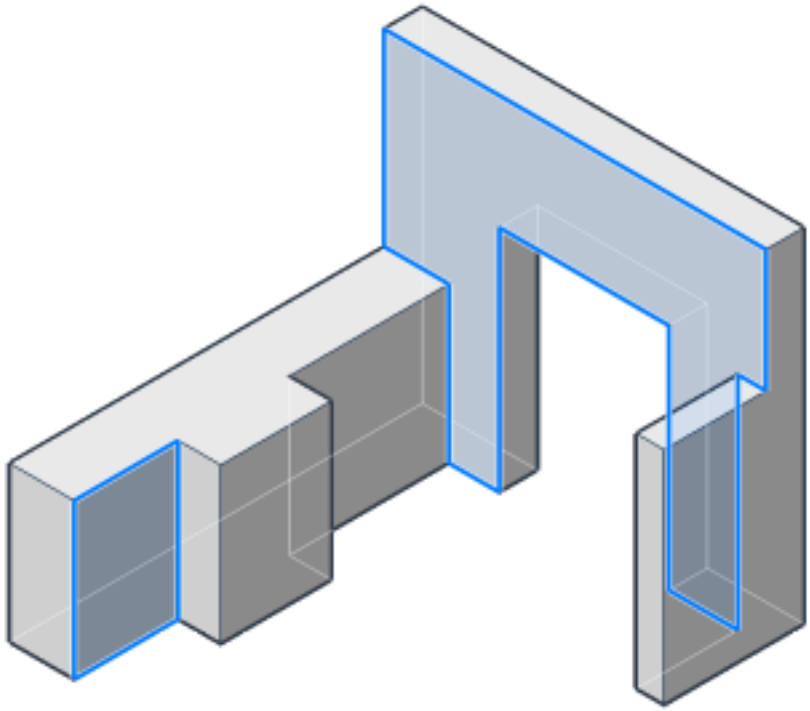

Figure 6.452

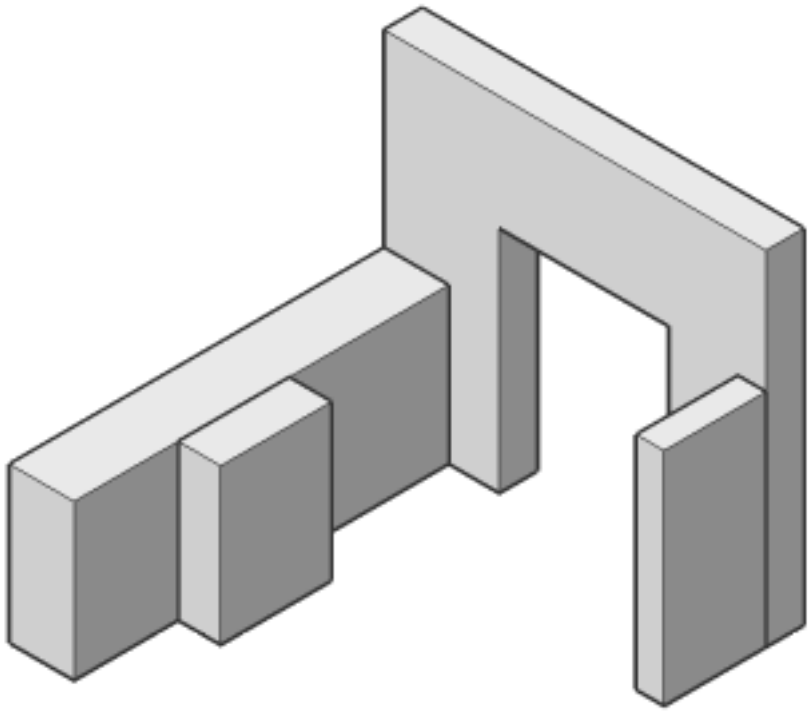

6.7.44 BimTag

(6.1217 on page 3580) Creates associative tags in generated BIM section drawings for the corresponding building

Figure 6.453

entities in a 3D BIM model. The command can be used on section viewports only. The GenerateAssocViews (1.10.11) system variable must be ON when generating or updating BIM tags.

Accessing the Command

Commandline: **BIMTAG** Quad: **Go to paper space | Draw | Tag** Ribbon: **Annotate | Leaders | Tag (Manually or Automatically)** Toolbar: **BIM Toolbar | BIM Tag** : **BimTag Prompts you in the command bar:** Select BIM section viewport [Manual]: **(Click the border of a Bim Section viewport.)** Tags are created automatically for all sectioned building entities in the selected viewport. The tags are created as multileader (6.21.20) entities using multileader styles in **_Section Tag.dwg**. The content of such multileader style is a block with attributes. Each attribute refers to a property of a BIM entity type. BIM entity types are linked to a multileader style in **_TagTypeToStyle.csv**. All source files sit in the **Bim/Sections** folder of the support folder (6.27.64), e.g.: **C:\Users\<UserName>\AppData\Roaming\Bricsys\BricsCAD\V18x64\en_US\Support\Bim\Sections.** If tags already exist in the selected viewport, **prompts you:** Tags already have been assigned to the section. Choose an update option [Update existing/update existing and add New/Regenerate all] <Regenerate all>: **(Press Enter to (re)generate all tags or choose an option.)**

Command Options

Option	Description
Manual	This option creates tags on background entities in sections and elevations. Prompts you: **Pick point on a sectioned BIM element [Auto/Default mleader styles] - (Click a bim element). Place the tag - (Pick a point to place the tag). Pick point on a sectioned BIM element [Auto/Default mleader styles] - (Click a bim element or press Enter to stop).**
Auto	Tags are created automatically for all sectioned building entities in the selected viewport.
Update Existing	Updates the existing tags in the selected viewport. The position of relocated tag blocs is preserved.
Update Existing and Add New	Updates the existing tags in the selected viewport and adds new tags.
Regenerate All	Updates all tags in the selected viewport. Repositioned tag blocks are moved to their default location.

Procedures

Manually create a BIM tag (2.12.5) Automatically create BIM tags (2.12.5) Create composition tags (2.12.5)

Related Commands

BmBalloon (6.8.1) - Creates associative balloon entities for assembly components in Model Space and for their generated views in a Paper Space layout. BimProperties (6.7.32) - Creates and manages property definitions in a dialog box. Organizes properties in property sets. BimRoom (6.7.36) - Creates BIM Room entities. BimSectionUpdate (6.7.39) - Exports or updates the result of a BIM section in a drawing. MLeader (6.21.20) - Creates multileader entities using the current multileader style. MLeaderEdit (6.21.23) - Adds leader lines to and removes leader lines from a multileader entity.

6.7.45 BimUpdateThickness

(6.1217 on page 3580) Re-applies the overall thickness of a composition to the solid.

Figure 6.454

Accessing the Command

Commandline: **BIMUPDATETHICKNESS** Quad: **Select solid | Bim | Update Thickness** : **BimUpdateThickness** **Prompts you in the command bar:** Select entities to update thickness: **(Select an entity.)** Entities in set: 1 Select entities to update thickness: **(Select an entity or press Enter.)** Do you want to update Symmetrical [Yes/No] <No>: **(Press Enter or choose an option.)** Thickness of x element(s) has been updated. Skipped: y element(s)*. * Only solids that need to be updated are processed.

Command Options

Title	Description
Symmetrical Update	Allows to update the thickness symmetrically or with respect to the reference face (See BimAttachComposition (6.7.3)). Prompts you: **Do you want to update Symmetrical [Yes/No] <No>:** • **No:** The thickness is updated with respect to the reference face. • **Yes:** The thickness is updated symmetrically. The position of the axis of the solid is preserved.

Procedures

Modifying the thickness of a solid (2.4.5)

Related Commands

BimAttachComposition (6.7.3) - Attaches a BIM composition to solids. Bimflip (6.7.13) - Flips the starting face from which the layers of a composition are set out.

6.7.46 BimWindowCreate

(6.462 on page 2895) Creates a fully parametric window or opening based on a closed contour.

Figure 6.455

Accessing the Command

Commandline: **BIMWINDOWCREATE** Quad: **Select Boundary | Model | Create Window** Ribbon: **Home | Classify | Create Window Modeling | Building Elements | Create Window** Toolbar: **BIM Toolbar | BIM** : **BimWindowCreate Prompts you in the command bar:** Select profile (boundary, closed polyline or grid) to create [wIndow/Opening] <Window>: (**Select a closed entity or boundary and press Enter, or type 'O' to activate the opening option).** A Dialog box displays: (6.456) Pick a window style. The window(s) is (are) created using the selected

Figure 6.456

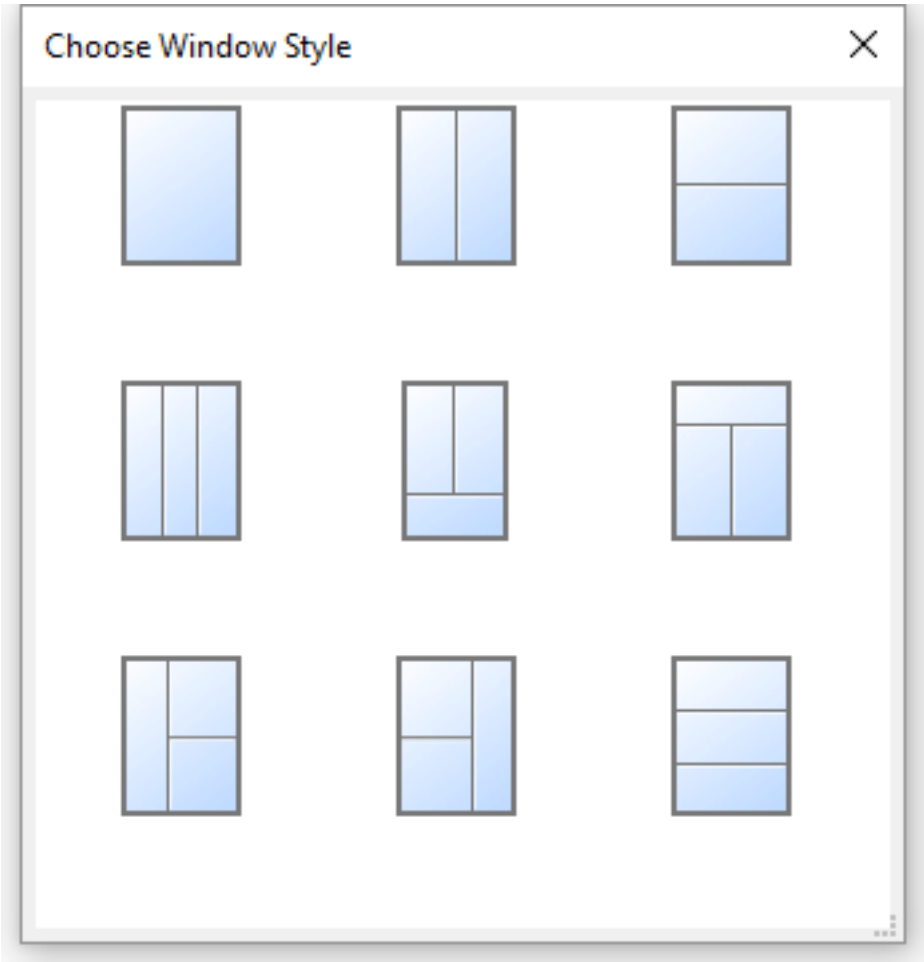

style. A series of parameters is created, which can be edited in the Parameters section of the Properties (6.24.52) panel. Rectangular windows and openings have a W (Width) and H (Height) parameter.

Command Options

Option	Description

Select Profile	Select the source geometry for the window or opening. The options are: • **Boundary**: Uses a detected boundary. **Tutorial: How to detect boundaries in BricsCAD BIM** Click here to watch (2.3.6) • **Closed Polyline**: Uses an existing closed polyline. • **Grid**: Uses a BIM Grid entity. See the BimGrid (6.7.15) and the Panelize (6.7.52) commands.
Window	Creates a BIM Window entity. An opening in the solid on which the profile entity lies is created automatically.
Opening	Creates an opening in the solid on which the profile entity lies.The opening is created by a solid on the BIM_SUBTRACT layer. This layer is frozen by default. Thaw the layer to select the opening.

Procedures

Creating an opening in an existing mode (2.4.7) Creating a parametric window using a boundary (2.4.3)

Related Commands

BimCurtainWall (6.7.9) - Creates a curtain wall from the face of a 3D Solid as a block. BimInsert (6.7.17) - Inserts a window or door in a solid. Inserts a copy of a window or door in a solid. BimGrid (6.7.15) - Creates 2-dimensional rectangular and radial grids. BimWindowUpdate (6.7.50) - Updates the opening made by a window or door in a solid, in case the definition changed in such way that the opening was not correctly updated automatically. Panelize (6.7.52) - Creates a grid on the face of a 3D Solid as a block.

6.7.47 BimUpdateRoom

(6.1217 on page 3580) Updates the geometry of a Room entity.

Figure 6.457

Accessing the Command

Commandline: **BIMUPDATEROOM** Quad: **Select room | Model | Updat room** Ribbon: **Data | Rooms | Update room** Toolbar: **BIM Toolbar | BIM Rooms** : **BimUpdateRoom Prompts you in the command bar:** Select Room: **(Select a Room entity.)** Entities in set: 1 Select Room: **(Select more Room entities or press Enter.)** Updated room <RoomName> ...

Command Options

No command options.

Related Commands

BimRoom (6.7.36) - Creates Room entities.

6.7.48 BLMaterials

(6.1217 on page 3580) Opens the Physical Materials library in the current project and the referenced library.

Figure 6.458

Accessing the Command

Commandline: **BLMATERIALS** Quad: **Bim | Materials** Ribbon: **Data | Database | Materials** Toolbar: **BIM Toolbar | BIM Databases** : **BLMaterials** Displays a dialog box: (6.459)

Figure 6.459

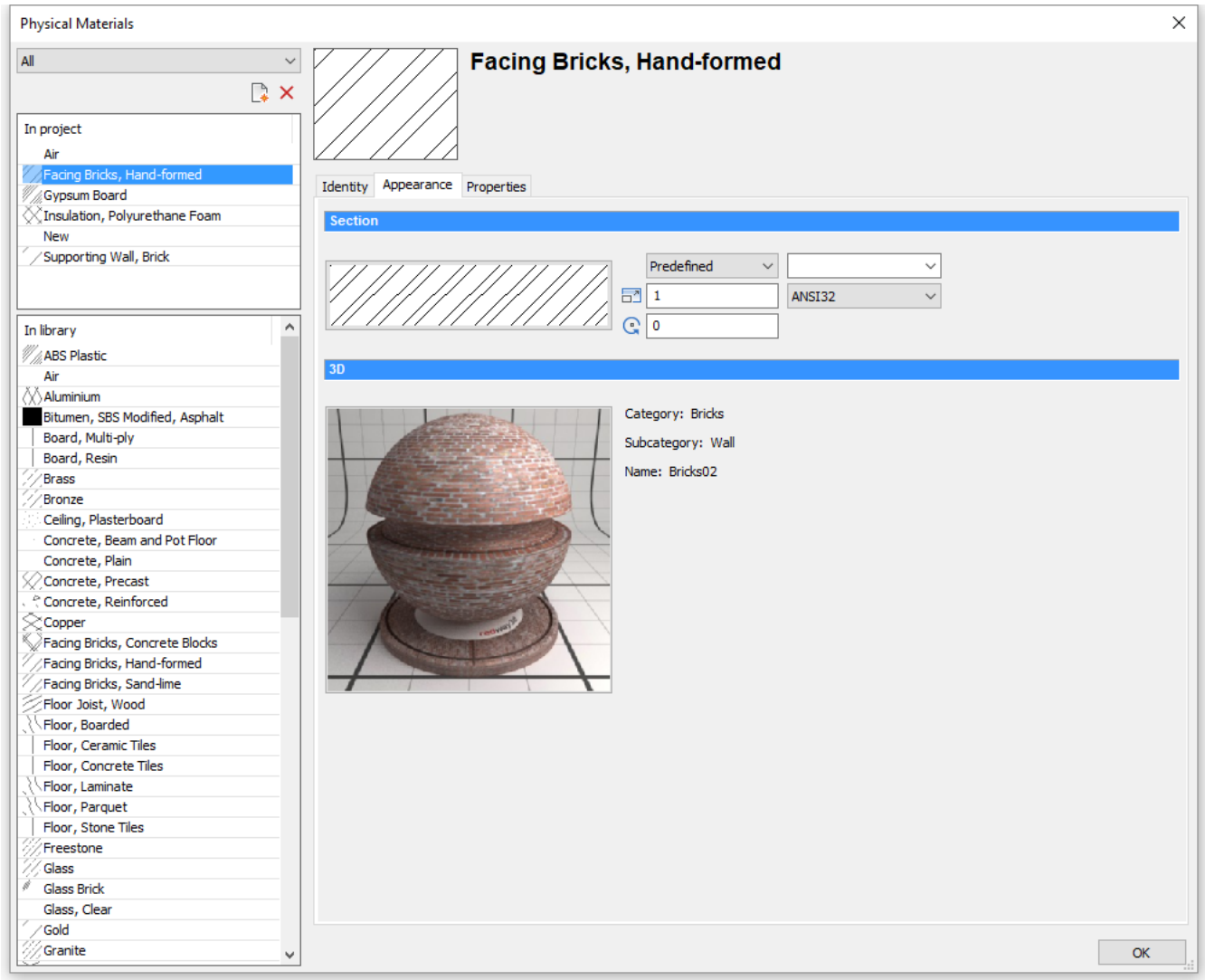

Procedures

Adding physical materials (2.6.12) Editing a physical material (2.6.12) To copy materials between the Project and Library databases (2.6.12) Deleting physical materials (2.6.12)

Related Commands

BimProfiles (6.7.23) - opens the profiles library in the current project and the referenced library. BimProjectInfo (6.7.24) - opens the BIM Project Info dialog box. BLCompositions (6.7.49) - opens the compositions library in the current project and the referenced library.

6.7.49 BLCompositions

(6.2550 on page 4638) Opens the compositions library in the current project and the referenced library.

Figure 6.460

Accessing the Command

Commandline: **BLCOMPOSITIONS** Quad: **Bim | Compositions** Ribbon: **Data | Database | Compositions** Toolbar: **BIM Toolbar | BIM Databases** The dialog box also displays when you double click a composition in either the **In Project** or the **In Library** list on the BIM Compositions panel. (1.8.7) : **BLCompositions** Displays a dialog box: (6.461)

Figure 6.461

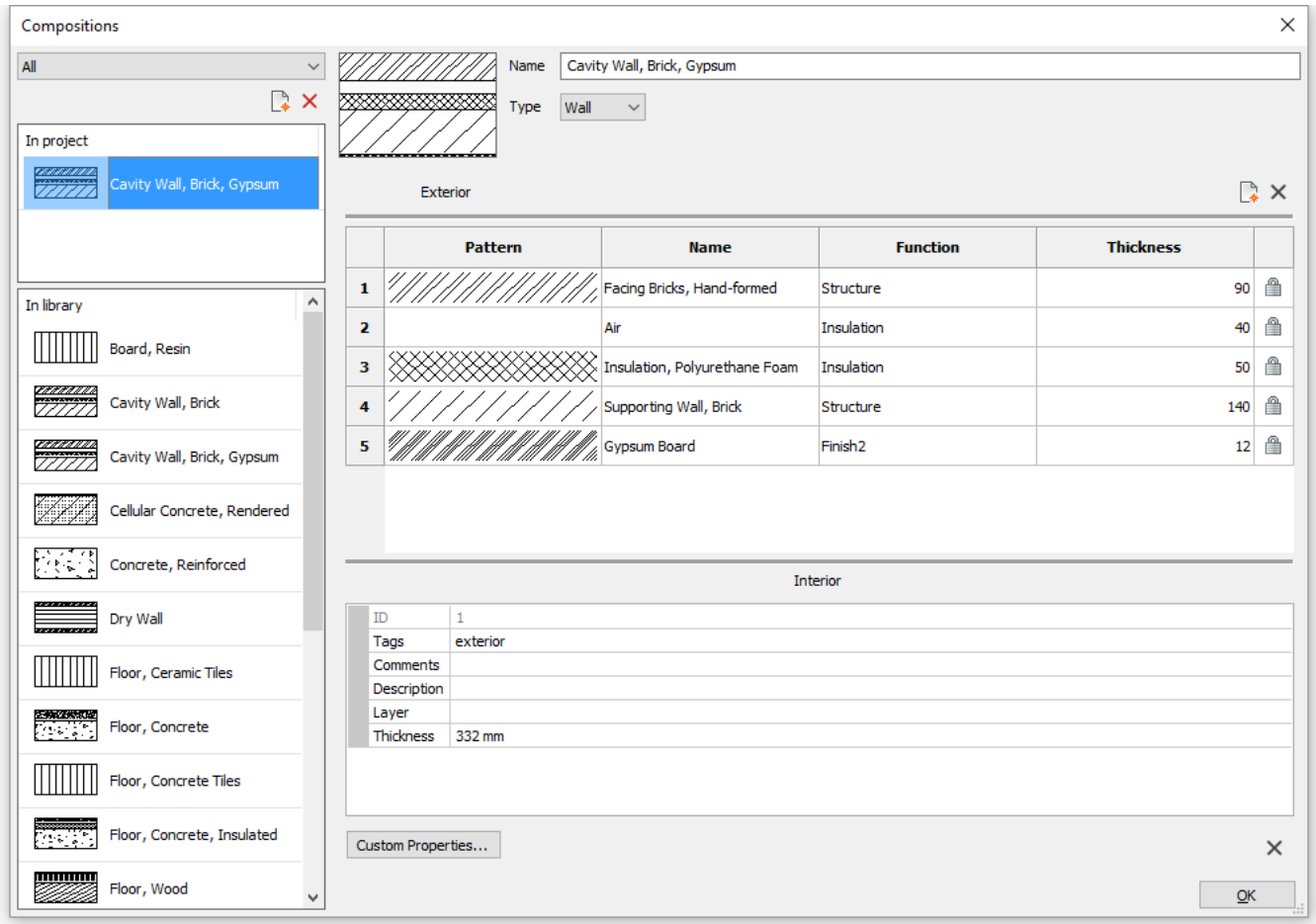

Procedures

About the composition thickness (2.6.4) Adding compositions (2.6.4) Editing a composition (2.6.4) Deleting compositions (2.6.4) Attach and redefine compositions (2.6.2)

Related Commands

BimAttachComposition (6.7.3) - Attaches a BIM composition to solids. BimProfiles (6.7.23) - Opens the profiles library in the current project and the referenced library. BimProjectInfo (6.7.24) - Opens the BIM Project Info dialog box. BLMaterials (6.7.48) - Opens the physical materials library in the current project and the referenced library.

6.7.50 BimWindowUpdate

(6.462) Updates the opening made by a window or door in a solid, in case the definition changed in such way that

Figure 6.462

the opening was not correctly updated automatically.

Accessing the Command

Commandline: **BIMWINDOWUPDATE** Quad: **Select window | Model | Update window** Ribbon: **Modeling | Building elements | Update window** Toolbar: **BIM Toolbar | BIM | Create window** : **BimWindowUpdate Prompts you in the command bar:** Select windows to update: **(Select a window or door.)** Entities in set: 1 Select windows to update: **(Select another window or door or right click.)**

Command Options

No options.

Related Commands

BimInsert (6.7.17) - Inserts a window or door in a solid. Inserts a copy of a window or door in a solid. BimWindowCreate (6.7.46) - Creates a fully parametric window based on a closed contour.

6.7.51 LevelOfDetail

(6.1217 on page 3580) Allows to switch between a visual representation with and without plies and render materials.

Figure 6.463

Accessing the Command

Commandline: **LEVELOFDETAIL** Quad: **Bim | Level of detail** Ribbon: **Home | View | Level of detail** Toolbar: **BIM Toolbar | BIM : LevelOfDetail You are prompted:** New current value for LEVELOFDETAIL (0 to 2) <0>: **(Type the preferred value, or press Enter to accept the default value.)**

Command Options

Option	Description
0	Changes the level of detail to low. The compositions are not visible. (6.464 on the next page)
2	Changes the level of detail to high. The individual plies of the compositions are visible and editable. Render materials are displayed if available. (6.465 on page 2898)

Procedures

Manipulating the composition plies (2.6.6)

Related Commands

BimProjectInfo (6.7.24) - Opens the BIM Project Info dialog box. BLCompositions (6.7.49) - Opens the compositions library in the current project and the referenced library. BLMaterials (6.7.48) - Opens the physical materials library in the current project and the referenced library.

Figure 6.464



Figure 6.465



6.7.52 Panelize

(6.1217 on page 3580) Creates a grid on the face of a 3D Solid as a block.

Figure 6.466

Accessing the Command

Commandline: **PANELIZE** Quad: **Select face | Model | Panelize** Ribbon: **Home | Curtain wall | Panelize Modeling | Curtain wall | Panelize** Toolbar: **BIM Toolbar | BIM Curtain wall : Panelize Prompts you:** Select face or set [Result]: **(Select the face of a solid)** Create grid or [Length U panels/Length V panels/Number U panels/Number V panels]: **(Press Enter or choose an option.)** (6.467)

Figure 6.467

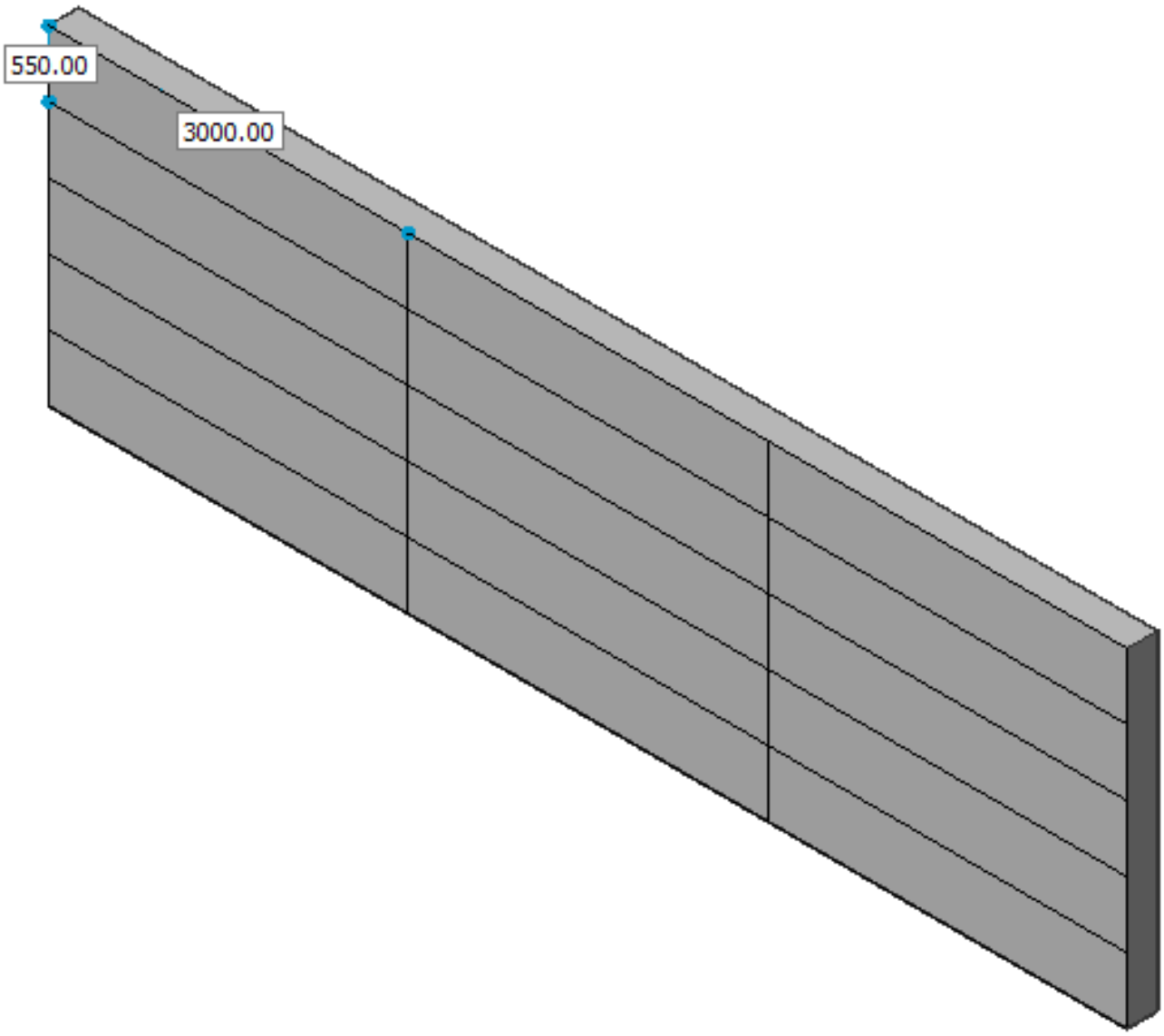

Command Options

Option	Description
Length U panels	Sets the length of the panels in U direction (height). Prompts you: **U grid length <550>: (Type a value or press Enter).**
Length V panels	Sets the length of the panels in V direction (width). Prompts you: **V grid length <3000>: (Type a value or press Enter).**
Number U panels	Number of panels in U direction (rows). Prompts you: **U grid size <5>: (Type a number or press Enter).**
Number V panels	Number of panels in V direction (columns). Prompts you: **V grid size <3>: (Type a number or press Enter).**

Procedures

Creating a curtain wall (2.4.11) Creating a curtain wall from a free form surface (2.4.11)

Related Commands

BimCurtainWall (6.7.9) - Creates a curtain wall from the face of a 3D Solid as a block. BimWindowCreate (6.7.46) - Creates a fully parametric window or opening based on a closed contour.

6.8 Bm (Mechanical)

6.8.1 BmBalloon

(6.2465 on page 4575) Creates associative balloon entities for assembly components in Model Space and for their

Figure 6.468

generated views in a Paper Space layout. Each balloon contains an index of the component in the associated BOM-table created by BmBom (6.8.2) command.

Accessing the Command

command bar: **bmballoon** menu bar: **Assembly | Balloon** toolbar: **Assembly | Balloon** ribbon:

- **Home | Annotate | Balloon**
- **Assembly | Inquire | Balloon**
- **Annotate | Assembly | Balloon**

: bmballoon Prompts you in the command bar: Select a component insert [select Table/select Style/Auto mode]: **(Click a component insert.)** Pick point to place balloon: **(Define the location of the balloon.)** Select a component insert [select Table/select Style/Auto mode]: **(Click the next component or press Enter to stop.)**

NOTE	Balloons are created as Multileader (6.21.20) entities using the current Multileader style (6.21.25). Create a Multileader style with the **Content** set to **Block** and adjust the **Scale** property to control the size of the balloon frame.

Command Options

Option	Description
Select a component insert	Selects the component and sets the location of the arrowhead.
Pick point to place balloon	Locates the balloon; prompts you: Pick point to place balloon - pick a point. Hold down the SHIFT key to align the balloon with the previous one.
Select table	Allows to select a different BOM-table in case multiple BOM-tables exist in the layout. The most recently insert BOM-table is selected by default; prompts you: **Select a BOM table <Back> - (Select the BOM-table or press Enter to proceed with the currently selected BOM-table.)**
select Style	Allows to define the shape of the balloon; prompts you: **Choose balloon style**: - **(choose an option in command menu.)** (6.470 on page 2903) (6.471 on page 2903): Circle, (6.472 on page 2904): No frame, (6.473 on page 2904): Underline, (6.474 on page 2905): Slot(6.475 on page 2905): Box, (6.476 on page 2906): Hexagon, (6.477 on page 2906): Triangle, (6.478 on page 2906): RhombPredefined balloon styles from _BalloonStyles.dwg can be used, as well as any custom user-defined styles.

Auto mode	Allows automatic placement of balloons on all components in a particular drawing view. prompts you: **Select a viewport** [select other Table/choose balloon Style/placement Mode/Back]: • select other Table - Allows selecting a different BOM-table in case multiple BOM-tables exist in the layout. prompts you: Select a BOM table <Back> - Select the BOM-table or press Enter to proceed with the currently selected BOM-table; • choose balloon Style - choose an option in command menu; • placement Mode - allows select whether multiple balloons with the same values are generated or not. prompts you: Select placement mode <All> [Unique/All]: - controls whether multiple balloons with same values are generated or not. • Back - Returns to the previous prompt. Select first point [Circle]: - select the first point of a polyline or switch placement mode in command menu: (6.479 on page 2907) Align leaders along polyline: - select the next point of a polyline or press Enter to stop. placement by the Polyline: (6.480 on page 2907), placement by the Circle: (6.481 on page 2908)

Grips Editing

1. Select the balloon in the drawing. For a single segment balloon entity, four grips display: Endpoint (1), Vertex (2), Landing (3) and Text (4).

2. Drag the grips to perform the following actions:

   - Move the arrowhead (1) If move the arrowhead to a different component, the balloon automatically updates the position number according to the associated BOM-table. If the arrowhead hits a blank space, the question mark displays.
   - Move the landing and the balloon (2)
   - Edit the landing length(3)
   - Move the balloon (4)

(6.469)

Figure 6.469

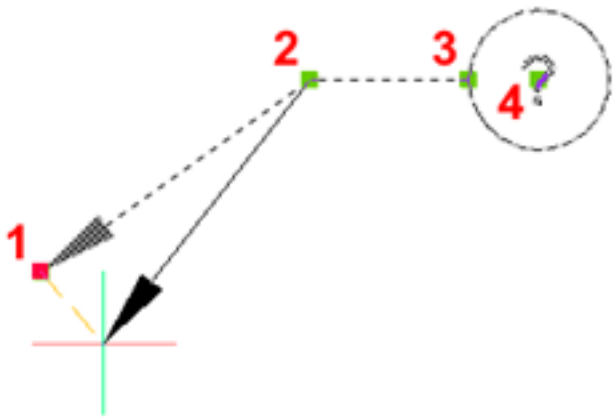

Related Commands

BimTag (6.7.44) - creates associative tags in generated BIM section drawings for the corresponding building entities in a 3D BIM model. BmBom (6.8.2) - inserts a Bill of Materials (BOM) table in the current drawing. Ddedit (6.10.15) - edits single-line text, multi-line text, attribute definitions, and attribute text. DimReassociate (6.11.18) - reassociates or associates dimensions to entities or points on entities. MLeader (6.21.20) - creates multileader entities using the current multileader style. MLeaderEdit (6.21.23) - adds leader lines to and removes leader lines from a multileader entity. MLeaderStyle (6.21.25) - creates and manages multileader styles through the Drawing Explorer.

Figure 6.470

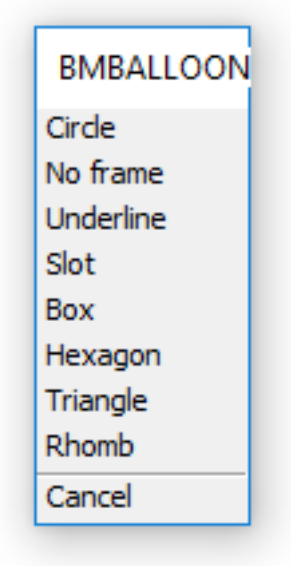

Figure 6.471



Figure 6.472

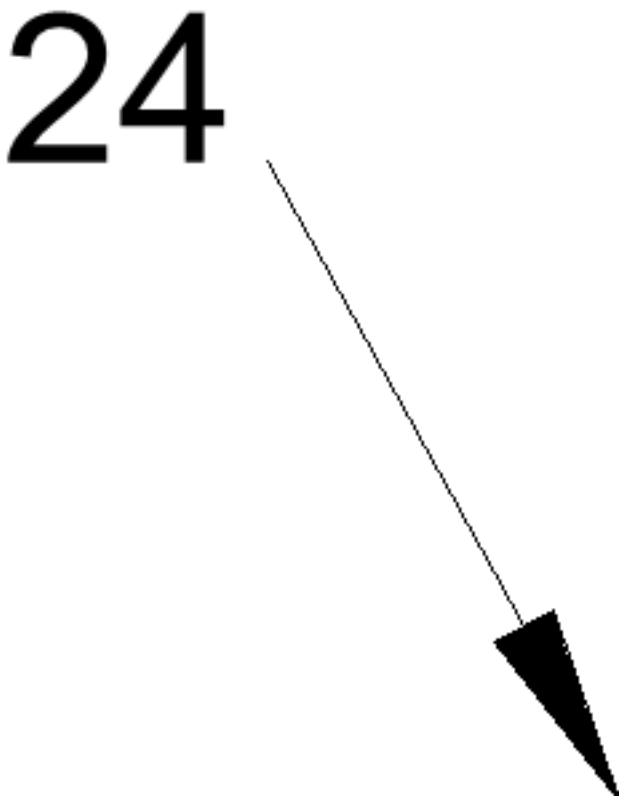

Figure 6.473

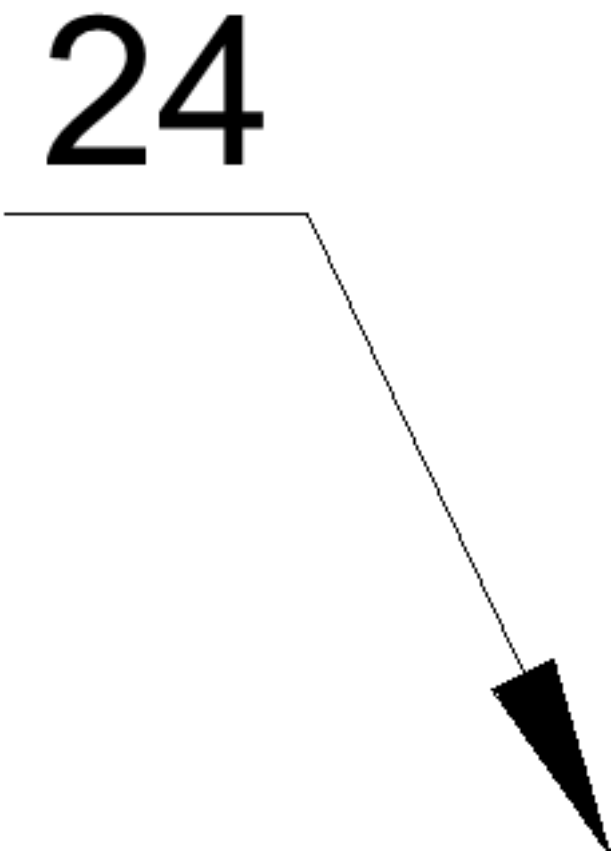

Figure 6.474

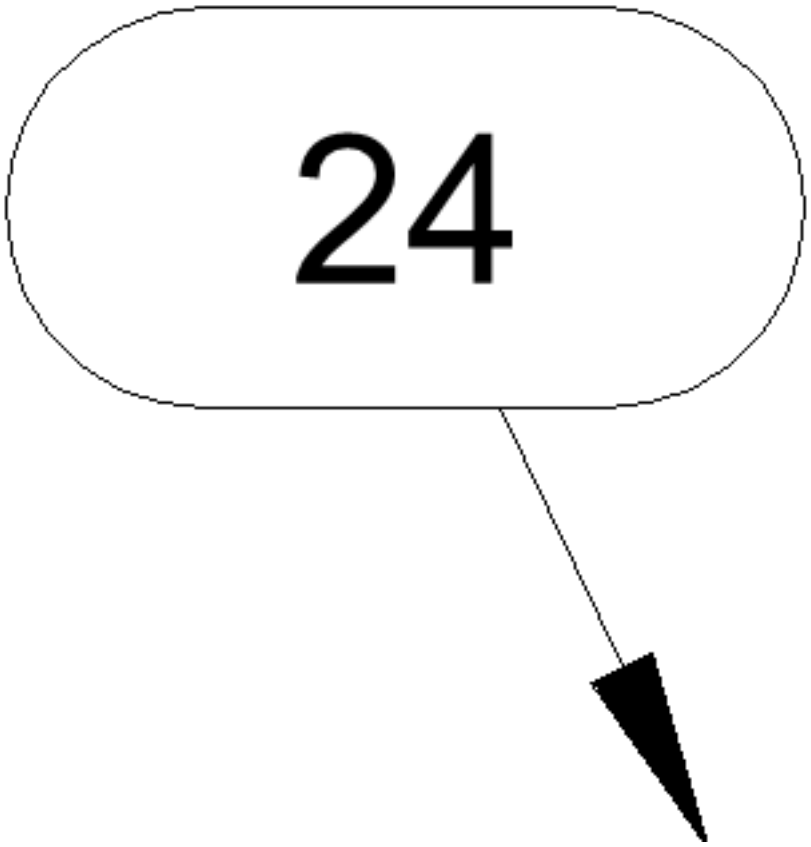

Figure 6.475



Figure 6.476

Figure 6.477

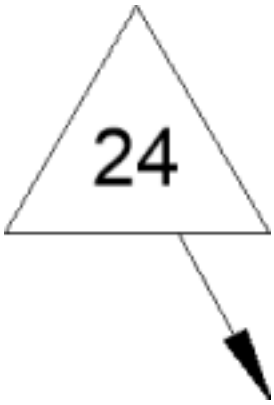

Figure 6.478



Figure 6.479

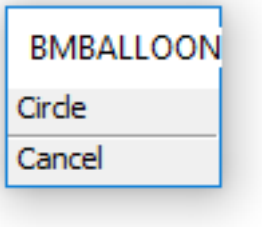

Figure 6.480

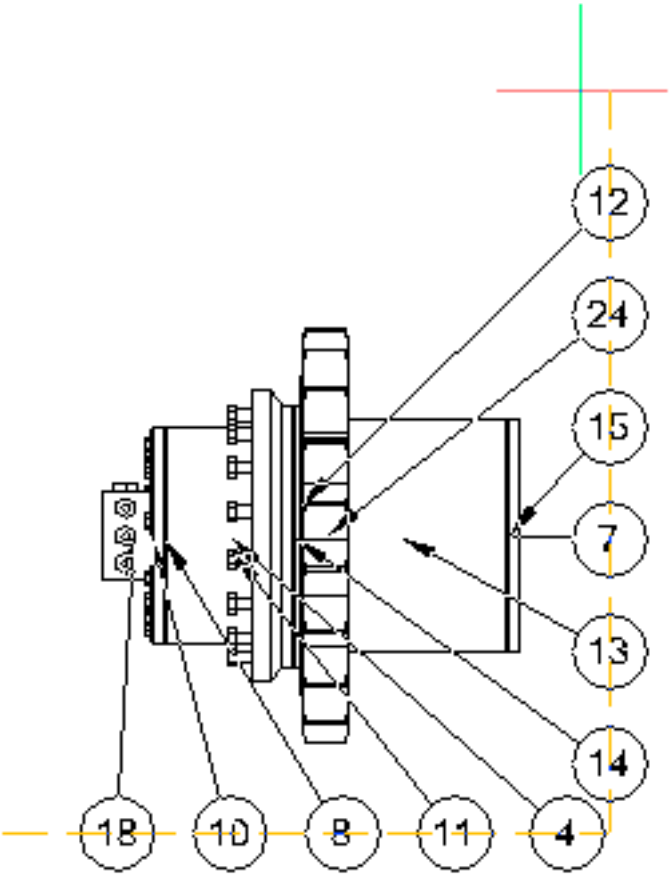

Figure 6.481

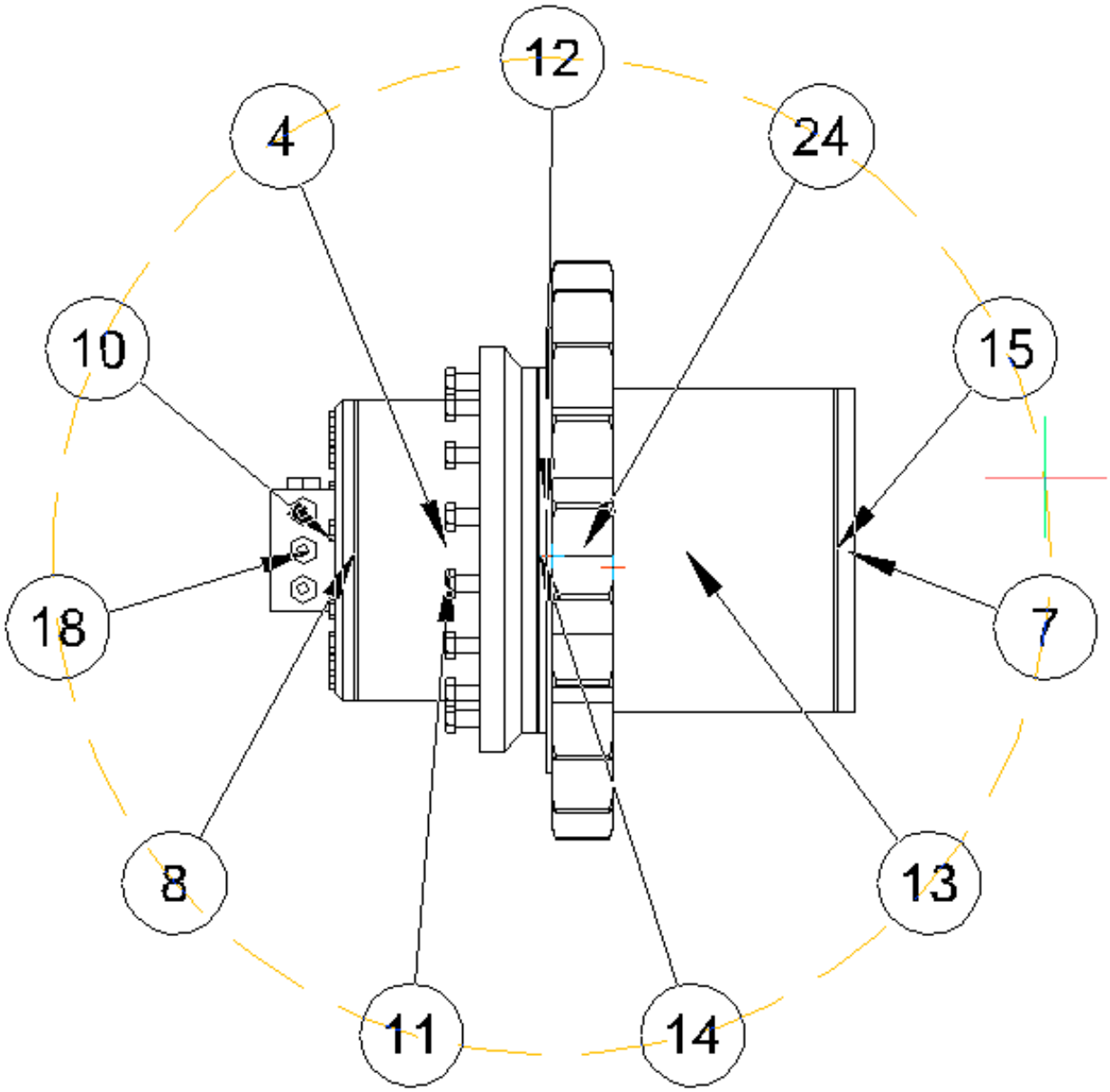

6.8.2 BmBom

(6.2465 on page 4575) Inserts a Bill of Materials (BOM) (3.6.8) table in the current drawing.

Figure 6.482

Access the Command

command bar: **bmbom** menu bar: **Assembly | Bill Of Materials** toolbar: Assembly | Bill Of Materials ribbon:

- **Home | Annotate | Bill Of Materials**
- **Assembly | Inquire | Bill Of Materials**
- **Annotate | Assembly | Bill Of Materials**

: **bmbom Prompts you in the command bar:** Insertion point [Name/Top level/Bottom level/Hierarchical/Load from template/Save as template/Configure]: **(Specify the insertion point or enter an option.)** (6.483 on the following page)

Figure 6.483

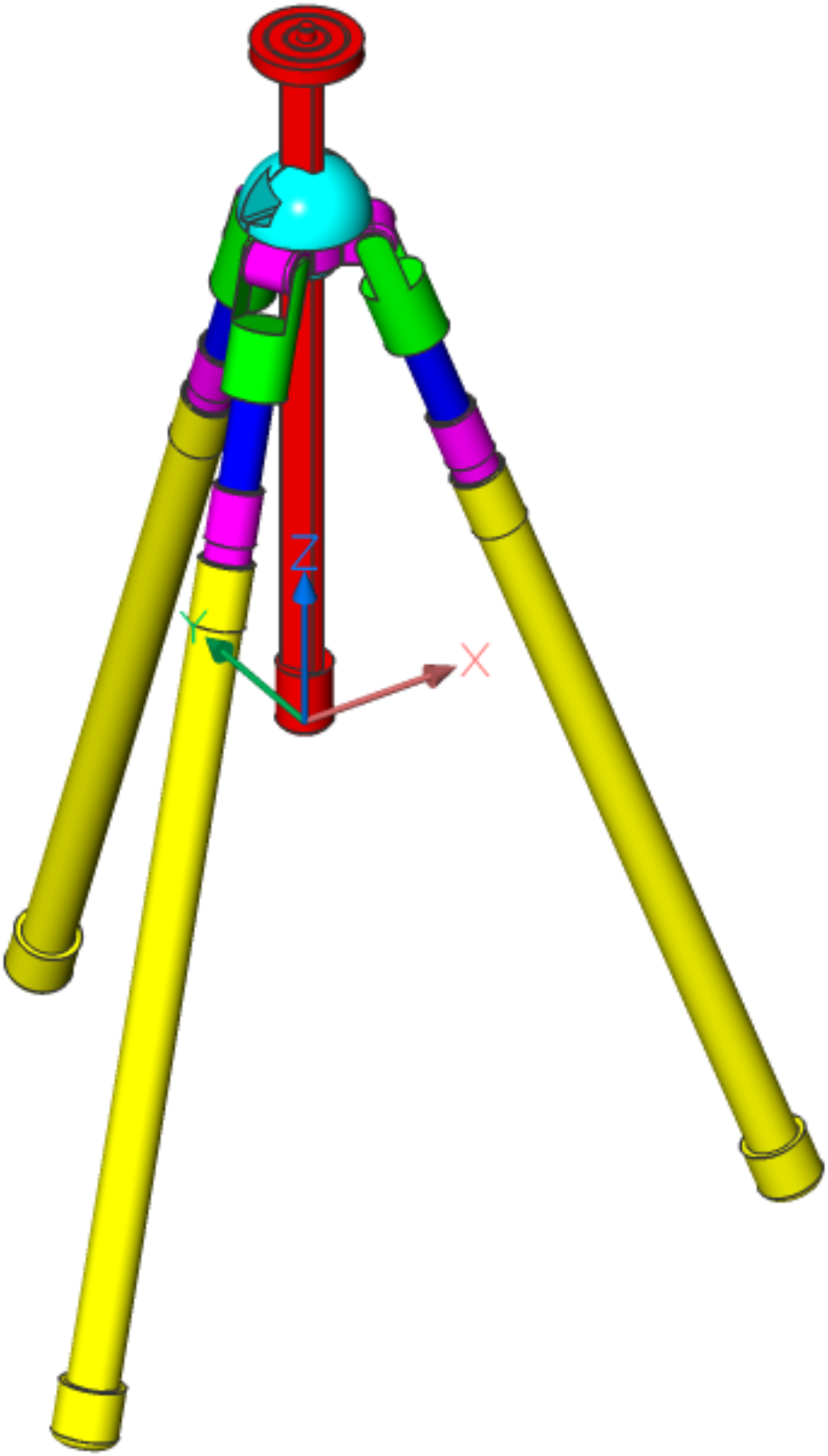

Command Options

Option	Description
Name	Prompts you: **Enter table name. Use <NAME> to refer the assembly name. <Default name>:** Type the name, then press Enter. Prompts you: **Insertion point [Name/Top level/Bottom level/Hierarchical/Load from template/Save as template/Configure]:** Specify the insertion point or enter an option.
Top level	Creates a BOM of the top-level components only. (6.484 on page 2913)
Bottom level	Creates a BOM of the subcomponents. (6.485 on page 2913) In contrast to the Top Level BOM, the base_assy component is broken up into the base and bracket components.
Hierarchical	View assembly subcomponents in a single BOM table. (6.486 on page 2914)
Load from template	Creates a BOM from a template. Opens a dialog: (6.487 on page 2914) **(Specify the template file)** • **Open** - Click to create a BOM using the selected template file. • **Cancel** - Click to cancel the command.
Save as template	Saves the current BOM configuration as a template. Opens a dialog: (6.488 on page 2915) **(Specify the template file)** • **Save** - Click to save the current configuration as a template. • **Cancel** - Click to close the dialog and cancel the command.

Configure	Configure adds additional columns to your BOM table: Description, Density, Volume, Mass, Material, Thickness, and Parameters (for parametric components). Prompts you: **Toggle columns [Descrip-tion/dEnsity/Volume/Mass/parameterS/mAterials/Thickness/MO <Back>:** • **Description**: adds a Description column. • **Density**: adds a Density column. • **Volume**: adds a Volume column. • **Mass**: adds a Mass column. • **Parameters**: If several inserts of the same parametric component exist in the assembly, they will be grouped in different BOM rows depending on the values of their parameters. • **Materials**: adds a Material column. • **Thickness**: adds a Thickness column. If a component is a sheet metal part, this column will show the thickness of the part. Otherwise, it will be empty. • **More**: displays more configuration options. Prompts you: **Select action [Toggle column/Set sorting/column Properties/table sEttings/Back] <Back>:** – **Toggle column**: adds or removes columns from the BOM. Prompts you: **Enter the column number or name to toggle [add Formula field/Back] <Back>:**(Enter the number or the unique part of the name of the column to add/remove OR choose an option): * **Add formula field**: adds a formula field (3.6.8). Prompts you: **Enter the field name [Back] <Back>:** (Enter a formula using <> to refer to other columns or choose Back to return to the previous prompt) * **Back**: returns to the previous prompt. – **Set sorting**: sets the sorting mode (3.6.8) for the BOM. Prompts you: **Select sorting mode [Automatic/No sorting/Custom sorting/Back] <Automatic>:** * **Automatic**: sets the automatic sorting for the table. Prompts you: **Select action [Toggle column/Set sorting/column Properties/table sEttings/Back] <Back>:** * **No sorting**: disables the sorting of the BOM. Prompts you: **Select action [Toggle column/Set sorting/column Properties/table sEttings/Back] <Back>:** * **Custom sorting**: specifies the columns for sorting. Prompts you: **Select action [Toggle sorting column/Back] <Back>:** · **Toggle sorting column**: sets the sorting mode for columns. Prompts you: **Enter the number of**

Integration with BOM manager

If the Bills of Materials manager (3.6.1) is open during BMBOM session, you can configure the BOM table with the command options or the BOM manager (3.6.1) tools. Some BOM manager (3.6.1) options will be locked during this mode.

Related Commands

Table (6.29.1) - creates a table entity in the drawing through a dialog box. -Table (6.29.2) - creates a table entity in the drawing through the command bar. Tabledit (6.29.3) - edits texts in a table cell. BmBomPanelOpen (6.8.4) - opens the Bills of Materials manager (3.6.1) BmBalloon (6.8.1) - creates associative balloon entities for assembly components in Model Space and for their generated views in a Paper Space layout. BmExplode (6.8.8) - creates a block with an exploded representation of the current assembly and allows to insert this block at a user-defined location. BmMassProp (6.8.17) - computes mass properties for the current model using densities assigned its the components. BmUpdate (6.8.29) - reloads all referenced components from external files and updates BOM tables.

Figure 6.484

Bill of Materials tripod_main_assy		
No.	Component	Quantity
1	tripod_axis_assy	1
2	tripod_foot_assy	3

Figure 6.485

Bill of Materials tripod_main_assy		
No.	Component	Quantity
1	lower_tube_prt	3
2	middle_tube_prt	3
3	tripod_axis_prt	1
4	tripod_bond_prt	3
5	tripod_crosspiece_prt	1
6	tripod_sphere_prt	1
7	upper_tube_prt	3

Figure 6.486

Bill of Materials tripod_main_assy		
No.	Component	Quantity
1	tripod_axis_assy	1
1.1	tripod_axis_prt	1
1.2	tripod_crosspiece_prt	1
1.3	tripod_sphere_prt	1
2	tripod_foot_assy	3
2.1	bond_assy	3
2.1.1	tripod_bond_prt	3
2.2	tubes_assy	3
2.2.1	lower_tube_prt	3
2.2.2	middle_tube_prt	3
2.2.3	upper_tube_prt	3

Figure 6.487

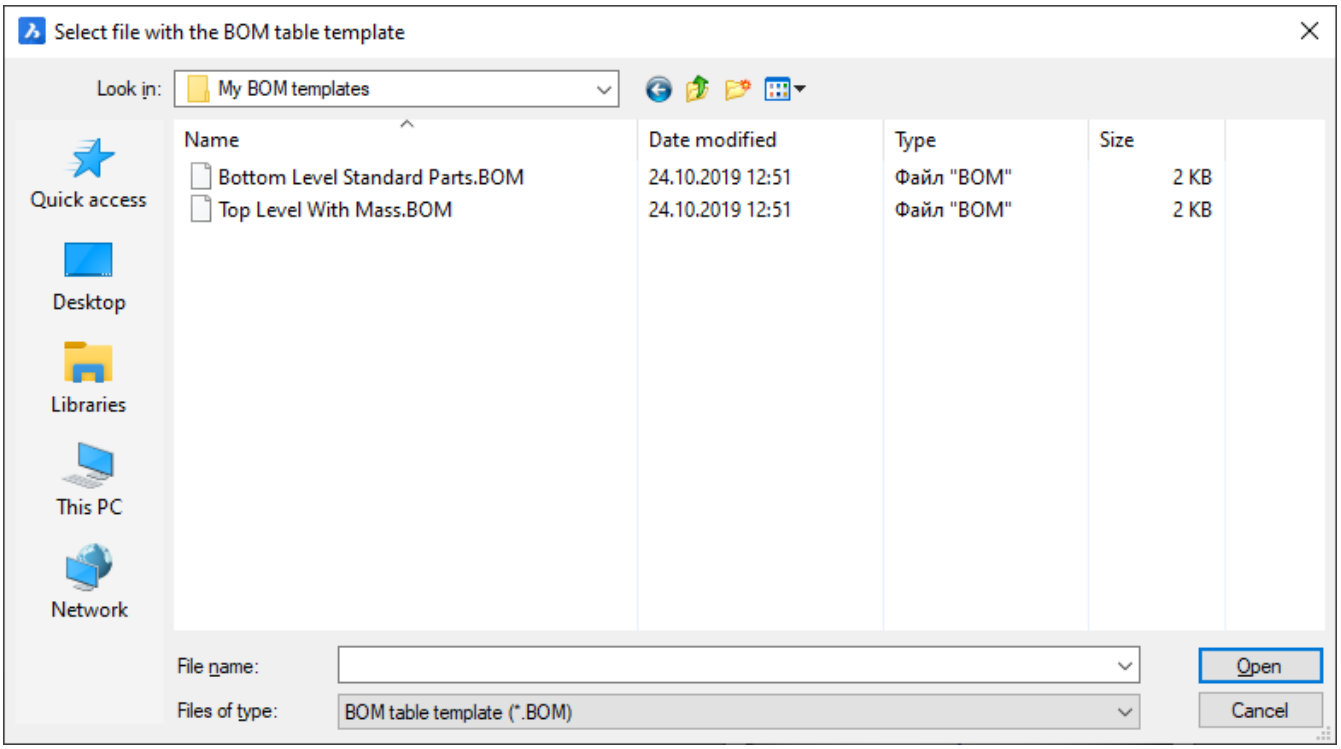

Figure 6.488

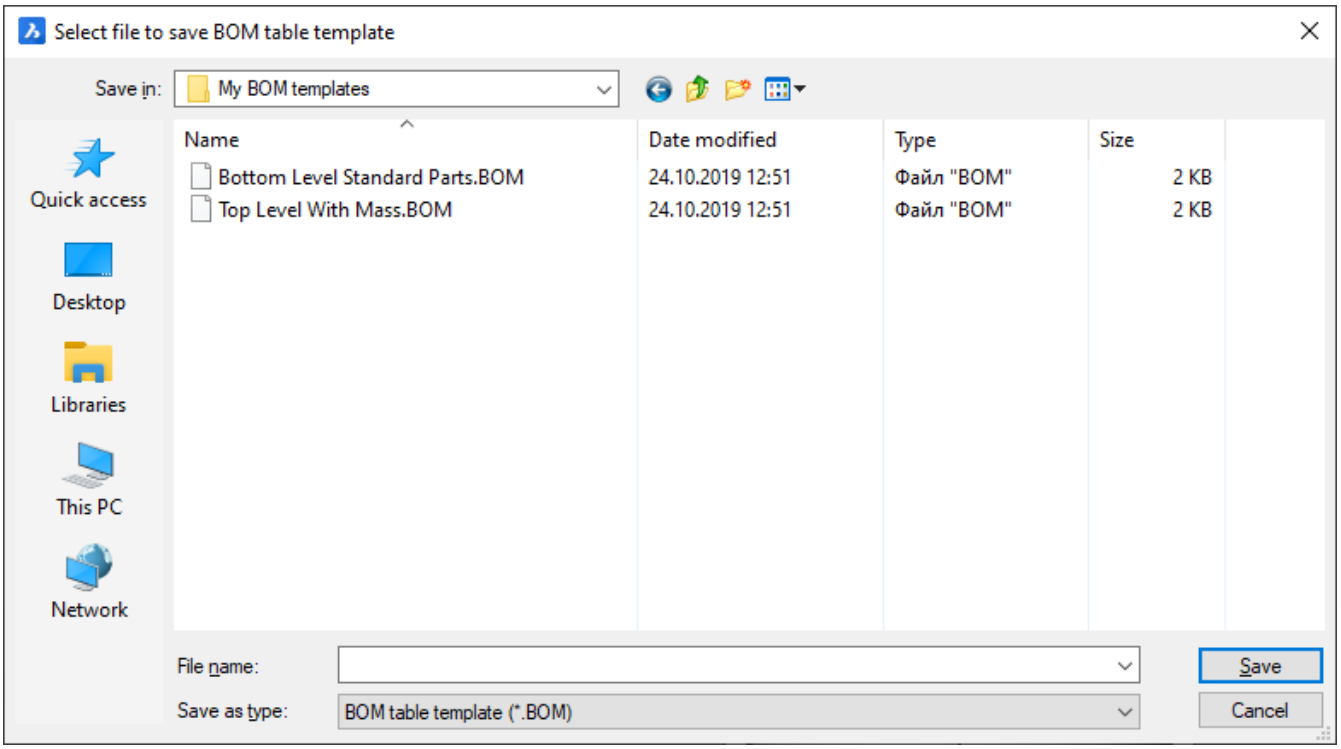

Figure 6.489

Bill of Materials tripod_main_assy					
No.	Component	Quantity	Density	Volume	Mass
1	tripod_axis_assy	1	8000.00 kg/m³	330.77 cm³	2.65 kg
1.1	tripod_axis_prt	1	8000.00 kg/m³	194.42 cm³	1.56 kg
1.2	tripod_crosspiece_prt	1	8000.00 kg/m³	60.06 cm³	0.48 kg
1.3	tripod_sphere_prt	1	8000.00 kg/m³	76.29 cm³	0.61 kg
2	tripod_foot_assy	3	8000.00 kg/m³	166.24 cm³	1.33 kg
2.1	bond_assy	3	8000.00 kg/m³	21.32 cm³	0.17 kg
2.1.1	tripod_bond_prt	3	8000.00 kg/m³	21.32 cm³	0.17 kg
2.2	tubes_assy	3	8000.00 kg/m³	144.92 cm³	1.16 kg
2.2.1	lower_tube_prt	3	8000.00 kg/m³	62.85 cm³	0.50 kg
2.2.2	middle_tube_prt	3	8000.00 kg/m³	34.83 cm³	0.28 kg
2.2.3	upper_tube_prt	3	8000.00 kg/m³	47.24 cm³	0.38 kg

6.8.3 BmBomPanelClose

(6.2465 on page 4575) Closes the Bills of Materials panel (3.6.1).

Figure 6.490

Accessing the Command

command bar: **bmbompanelclose** :**bmbompanelclose** Displays no prompts in the command bar:

Command Options

No command options.

Related Commands

BmBomPanelOpen (6.8.4) - opens the Bills of Materials panel.

6.8.4 BmBomPanelOpen

(6.2465 on page 4575) Opens the Bills of Materials panel (3.6.1)

Figure 6.491

Accessing the Command

command bar: **bmbompanelopen** context menu*: **Bills of Materials** * Place the cursor over a toolbar or a ribbon panel, then right click. See also: Dockable Panels (1.8.7). : **bmbompanelopen** Displays a dialog box: (6.492 on the next page) Use the Bill of Materials manager (3.6.1) to browse, create and edit Bills Of Materials (BOMs) (3.6.8) in the current drawing and to interactively configure new and existing bills of materials. The configuration of a Bill Of Materials can be saved as a template file and reused. You can add a Bill Of Materials that is not linked to a table in the drawing.

Figure 6.492

BOM Manager

BOM Manager

3. Vessel Assembly (Hierarchical)

Mechanical component | Component description

Vessel Assembly

No.	Component	Physical material	Material density, kg/m³	Volume, cm³	Mass, kg	Quantity
1	CONNECTION H	ASTM-A276-316L	7900.00	80.28	0.63	1
1.1	ACTUATOR VALVE	ASTM-A276-316L	7900.00	32.76	0.26	1
1.2	TRANSITION PIECE	ASTM-A276-316L	7900.00	47.52	0.38	1
2	CONNECTION J	ASTM-A276-316L	7900.00	80.28	0.63	1
2.1	ACTUATOR VALVE	ASTM-A276-316L	7900.00	32.76	0.26	1
2.2	TRANSITION PIECE	ASTM-A276-316L	7900.00	47.52	0.38	1
3	FLANGE			2416.26		2
4	GASKET					1
5	HAND HOLE			4523.51		1
6	HIGHT SPEED MIXER			9762.24		1
7	HOMOGINIZER			10235.08		1
8	ISO 4033			6.03		60
9	LEG			1646.02		4
9.1	EURO-CHAN 24-62			1106.52		1
10	MIXER_A			13592.99	34.59	1
10.1	ANCHOR STIRRER			3949.21	30.66	1
10.1.1	AGITATOR SHAFT	ASTM-A276-316L	7900.00	1507.30	11.91	1

Bill of materials properties

Title	<NAME>
Type	Hierarchical
Property set	Mechanical only
Filter	
Sorting mode	Automatic order
Counting mode	Count instances in parent component
Footer title	TOTAL:

Command Options

Option	Description
Context menu	Right-click any line on the BOM grid (excluding the footer row). (6.493 on page 2923) • **Zoom to** - zooms to the corresponding component(s). • **Select** - removes the current selection and selects the corresponding component(s). • **Add to Selection** - adds all instances of the component to the current selection. • **Remove from Selection** - removes all instances of the component from the current selection. • **Remove highlighting** - clears highlighting from component(s). • **Clear selection -** clears selection. • **Collapse** - in a hierarchical BOM, collapses the subassembly group. • **Expand** - for a hierarchical BOM, expands the subassembly group. • **Expand this level** - in a hierarchical BOM, expands all subassembly groups, at the same level in the assembly as the current one. • **Collapse this level** - in a hierarchical BOM, collapses all subassembly groups, at the same level in the assembly as the current one. • **Expand all -** in a hierarchical BOM, expands all subassembly groups. • **Collapse all** - in a hierarchical BOM, collapses all subassembly groups.

Context menu	Right-click the column label. (6.494 on page 2923) • **Delete column -** Removes the selected column(s) from the table. • **Footer** - Opens a submenu: (6.503 on page 2927) – **No footer:** removes the footer from the selected columns. – **Sum:** displays the sum of each, selected column in the footer. – **Average value:** displays the average of each, selected column in the footer. – **Minimal value:** displays the minimum value of each, selected column in the footer. – **Maximal value:** displays the maximum value of each, selected column in the footer. • **Sorting -** Opens a submenu: (6.504 on page 2927) – **Automatic order:** sorts the table automatically. – **Natural order:** sorts the selected columns by the natural order of component instances in the document. – **Ascending order:** sorts the selected columns in ascending order. – **Descending order:** sorts the selected columns in descending order. • **Make column visible -** Shows selected columns in the associated table in the drawing. • **Make column invisible** - Removes selected columns from the associated table. In the BOM manager, invisible columns remain visible but are marked with a diagonal hatch pattern in background. • **Fit column(s) -** Sets the width of the selected columns to fit their content. These columns will be always fit to their content until their width is manually changed. • **Fit all columns** - Sets the width of all columns to fit their content. These columns will be always fit to their content until their width is manually changed.

Opens the **Main menu**: (6.497 on page 2924)

- **New BOM** - Opens a submenu: (6.498 on page 2924)
  - **Top level:** creates a new Top level BOM.
  - **Bottom level:** creates a new Bottom level BOM.
  - **Hierarchical:** creates a new Hierarchical BOM.
  - **Create from template:** opens the dialog to select the template file: (6.500 on page 2925) **(Specify the BOM template file)**
    - **Open** - adds a new BOM table from the template file and closes the dialog.
    - **Cancel** - closes the dialog. Does not create a new BOM table.
- **Place/update BOM table** - Starts the interactive placement of the table in the drawing. If the table is already in the drawing, this tool will update the table.
- **Replace from template** - Replaces the current BOM configuration with the one from the template. Opens the dialog to select the template file: (6.500 on page 2925) **(Specify the BOM template file)**
  - **Open** - adds a new BOM table from the template file and closes the dialog.
  - **Cancel** - closes the dialog. Does not create a new BOM table.
- **Save as template -** Opens a dialog: (6.501 on page 2926) **(Specify the location of the BOM template file)**
  - **Save** - saves the current configuration and closes the dialog.
  - **Cancel** - closes the dialog. Does not save.
- **Delete current BOM** - Deletes the current BOM table from the document.
- **Refresh** - Updates the current BOM and the list of all BOM tables in the drawing.
- **Insert column after** - If a column is selected: inserts a column from the **Column selector** after the selected column. If no column is selected: a new column is added after the last column in the table.
- **Insert column before -** If a column is selected: inserts a column from the **Column selector** before the selected column. If no column is selected: the new column is added as the first column in the table.
- **Delete column -** Removes the selected column from the table.
- **Move column left -** Moves the selected column(s) one column left.

(6.505 on page 2928)	Displays a list of all Bills Of Materials in the document.
	Click to update the content of the BOM panel.
	Click to place or update the associated table in the drawing. If there is no associated table, prompts you: Select position for BOM table: **(click at any place in the drawing to place the BOM table).**
(6.506 on page 2928)	Displays the list of categories.
(6.507 on page 2928)	Displays the list of available columns. Type a portion of the column's name and press **Enter** for autocompletion. Type a formula starting with "=" to denote a formula field. Click or to add the formula field to the table.
	Click to add the chosen column after the selected one.
	Click to toggle the search string.
(6.508 on page 2928)	Type a string to search and press **Enter**. By default, the whole table is searched. To search a specific column(s) pre-select the column(s) before you search. Press **F3** to find the next result. Press **Ctrl+F3** to find the previous result.
	Click to find the previous result.
	Click to find the next result.
(6.509 on page 2928)	Type the name of the current Bill Of Materials. You can use <NAME> as a placeholder for the name of the current assembly. Press **Enter,** or exit the field to apply the changes.

Procedures

- To open or close a panel (1.8.7)
- To dock a panel (1.8.7)
- To dock a panel with respect to another docked panel (1.8.7)
- To stack panels in a tabbed panel (1.8.7)
- To add a new bill of materials (3.6.1)
- To set a custom filter for the bill of materials (3.6.1)
- To add new columns to the bill of materials (3.6.1)
- To save the bill of materials template. (3.6.1)

Related Commands

BmBom (6.8.2) - inserts a Bill of Materials (BOM) table in the current drawing. MechanicalBrowserOpen (6.8.33) - opens the Mechanical Browser panel.

Figure 6.493

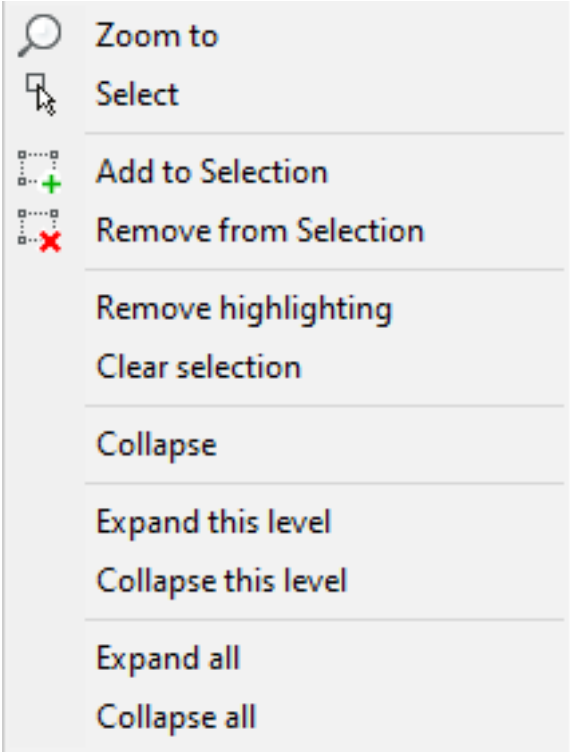

Figure 6.494

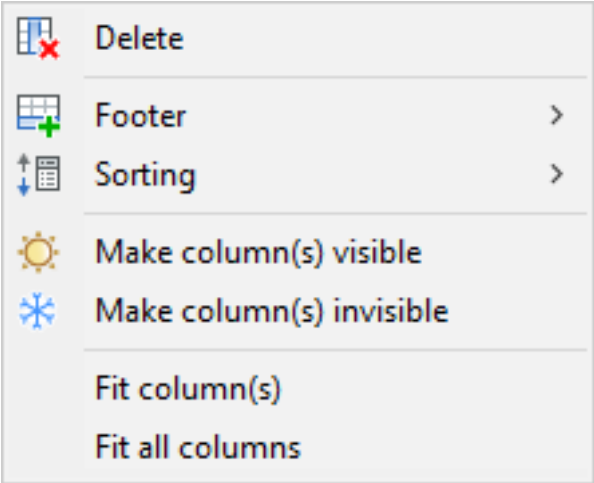

Figure 6.495

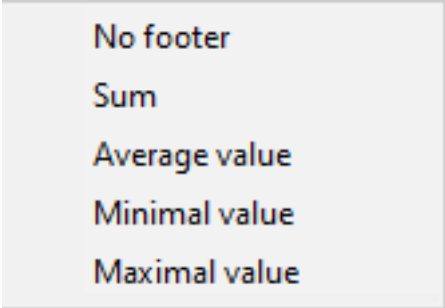

Figure 6.496

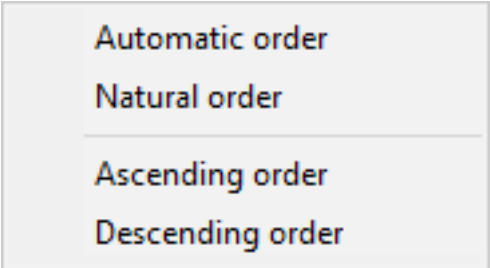

Figure 6.497

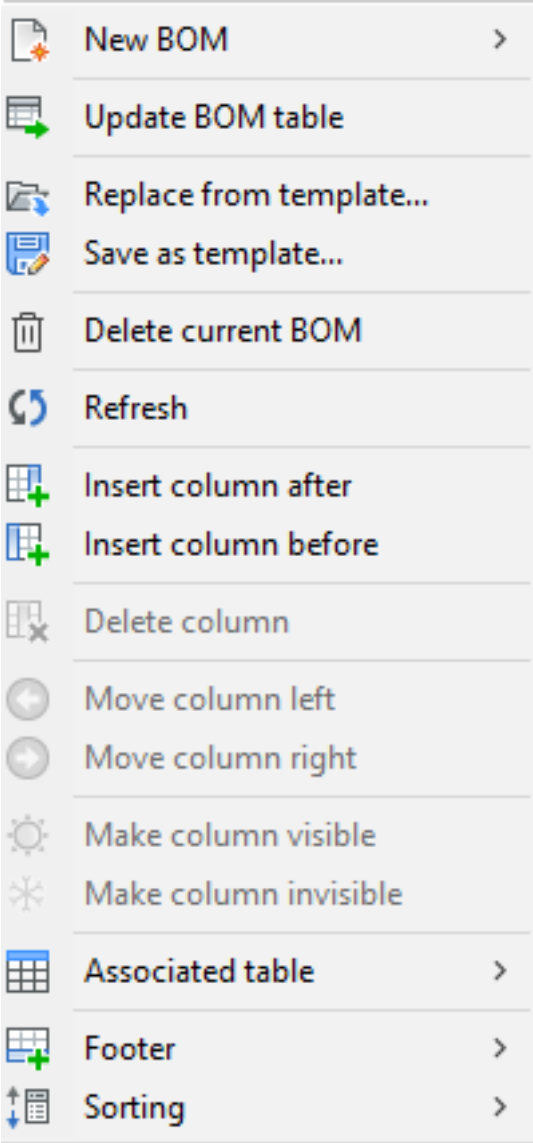

Figure 6.498

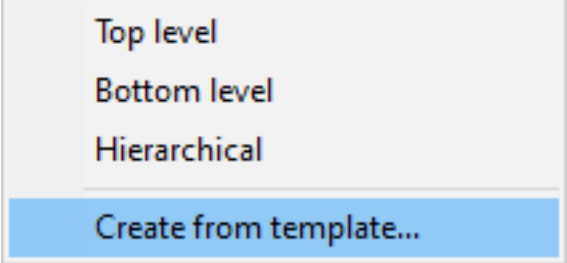

Figure 6.499

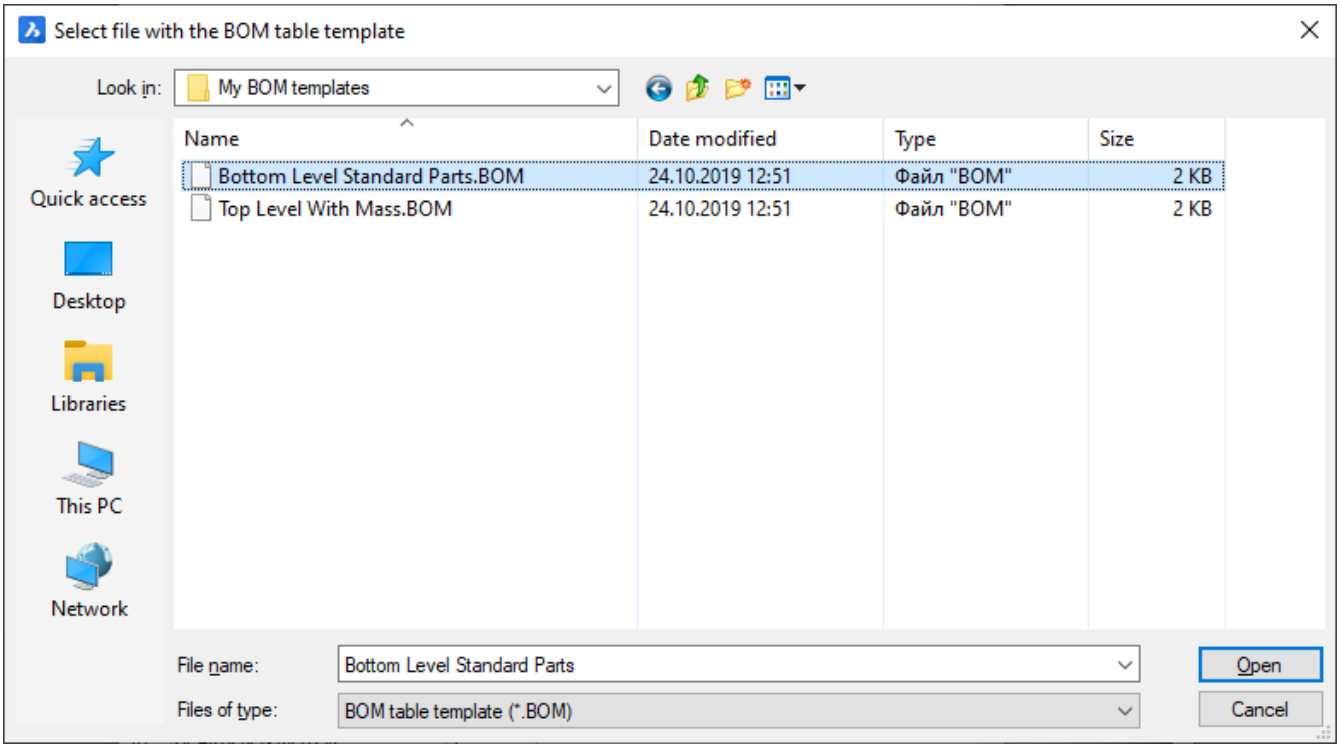

Figure 6.500

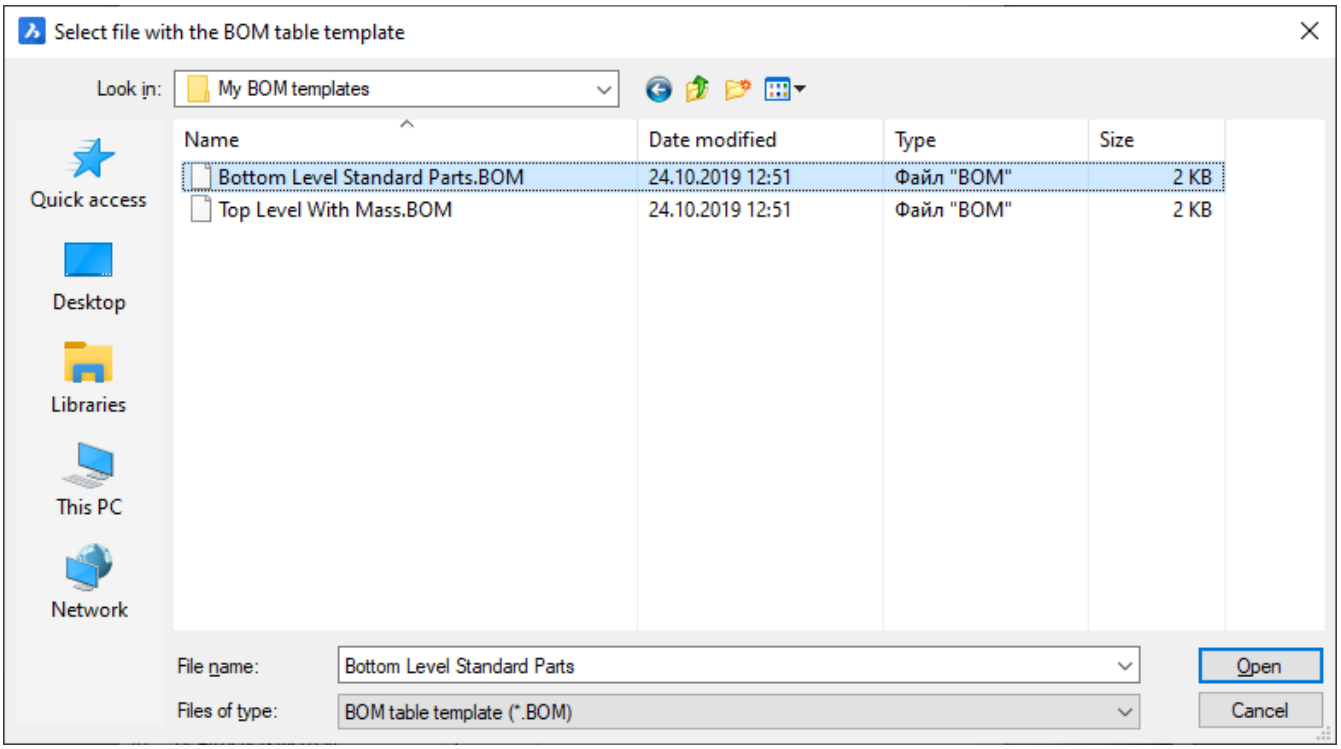

Figure 6.501

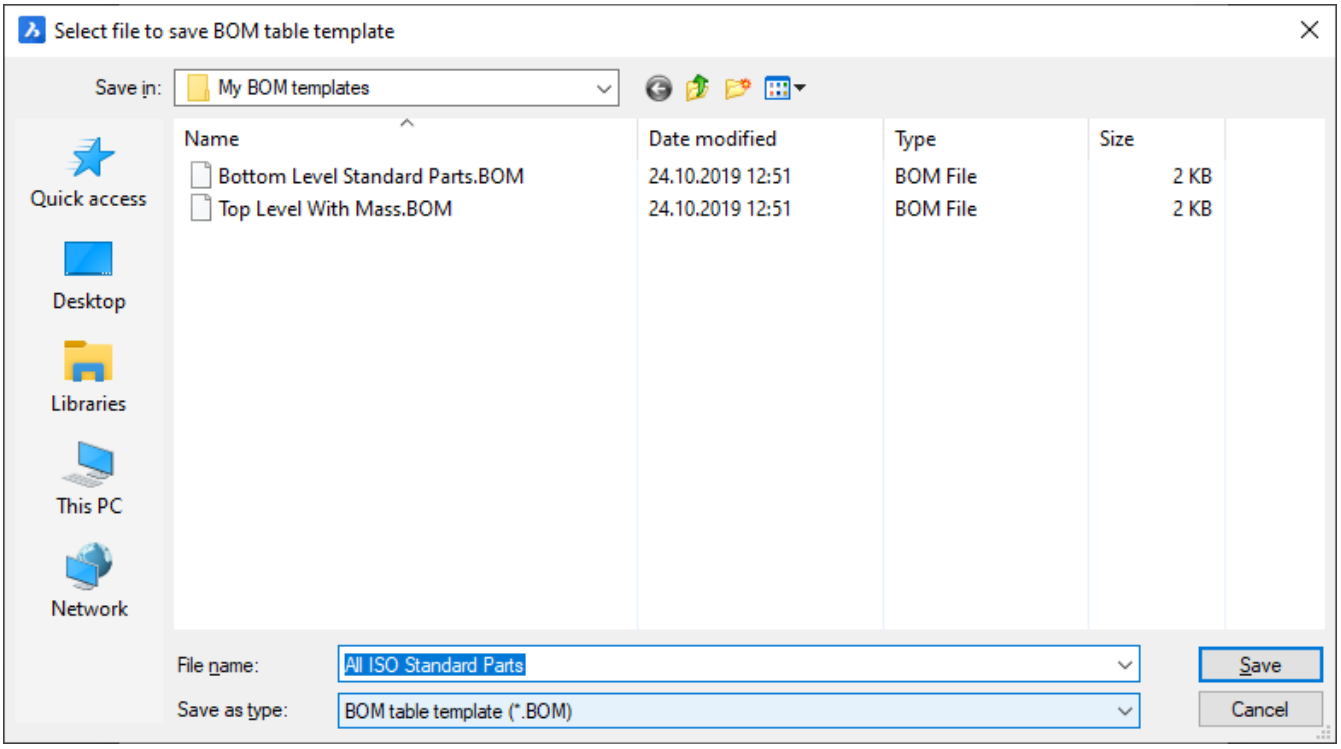
Select file to save BOM table template
Save in:
My BOM templates
Quick access
Desktop
Libraries
This PC
Network
Name
Date modified
Type
Size
Bottom Level Standard Parts.BOM
24.10.2019 12:51
BOM File
2 KB
Top Level With Mass.BOM
24.10.2019 12:51
BOM File
2 KB
File name:
All ISO Standard Parts
Save as type:
BOM table template (*.BOM)
Save
Cancel

Figure 6.502

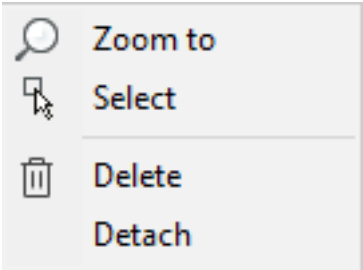

Figure 6.503

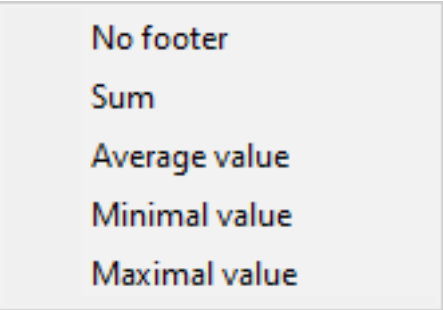

Figure 6.504

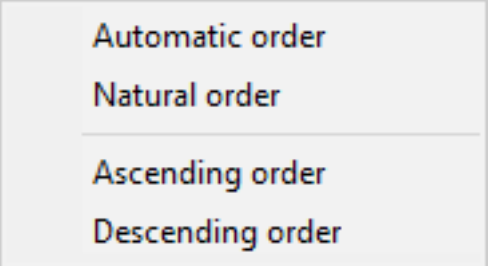

Figure 6.505

Figure 6.506

Figure 6.507

Figure 6.508

Figure 6.509

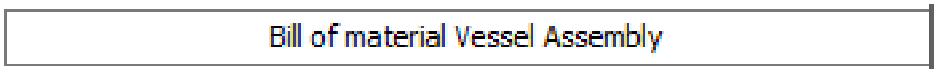

6.8.5 -BmCreateComponent

(6.2777 on page 4835) Creates a component from a selection set or drawing and adds the component to the

Figure 6.510

library.

Accessing the Command

Commandline: **-bmcreatecomponent** : **-bmcreatecomponent Prompts you in the command bar:** Select entities to create component from or use <Drawing>: **(Select entities or press Enter to select the entire drawing.)** Entities in set: 1 Select entities to create component from or use <Drawing>: **(Select more entities or press Enter to stop selecting.)** Specify component category: [1 - All/ 2 - Building/ ... - 0 - Add new category/] <Current>: **(Type the number of a category or press Enter to add the component to the current category.)** Specify the component name: **(Type a name for the new component.)** Enter component base point :<0, 0, 0>: **(Specify the base point or press Enter to accept the WCS origin.)** Enter thumbnail position [Top Front Left/Top Front Right/Top Back Left/Top Back Right/Top] <Top Front Left>: **(Choose an option.)** Generating thumbnails... done.

Command Options

Option	Description
Select entities	Do one of the following: • Select the entities to be included in the component. Press Enter to stop selecting. • Press Enter at the first prompt to include all entities in the drawing.
Specify component category	The options are: • **Current**: The currently selected category in the Components Panel (6.9.41). • **1 - All/ 2 - Building/ 3 - Doors/ 4 ...**: All subcategories of the currently selected category are listed. Enter the number of a category. • **0 - Add new category/**: creates a new category as a subcategory of the currently selected category in the Components Panel (6.9.41). Type 0. Prompts you: **Specify new category name: Type a name.** The name is added to the available categories list. Type the number of the newly created category.
Base point	Defines the base point of the component. Do one of the following: • Press Enter to accept the origin of the WCS (0,0,0). • Type the x,y,z coordinates. • Pick a point in the drawing.

Thumbnail position	Defines the view orientation of the thumbnail image. The options are: • Four isometric views: Top Front Left, Top Front Right, Top Back Left and Top Back Right • Top

Related Commands

ComponentsPanelOpen (6.9.41) - Opens the Components panel as a docked panel. ComponentsPanelClose (6.9.40) - Closes the Components panel.

6.8.6 BmDependencies

(6.2550 on page 4638) Lists all files, containing component definitions inserted in the assembly, in the command

Figure 6.511

Shape Classic Pro Platinum Mechanical BIM

window.

Accessing the Command

command bar: **bmdependencies** menu bar: **Assembly | Dependencies** toolbar: **Assembly | Dependencies** ribbon:

- **Home | Assembly | Dependencies**
- **Assembly | Tools| Dependencies**

: **bmdependencies** Reports in the command bar: (6.512)

Figure 6.512

```
Found 10 dependencies for this assembly:
C:\MCAD\Lift\axis_b.dwg      - OK
C:\MCAD\Lift\axis_m.dwg      - OK
C:\MCAD\Lift\axis_s.dwg      - OK
C:\MCAD\Lift\bar_D.dwg       - OK
C:\MCAD\Lift\bar_U.dwg       - OK
C:\MCAD\Lift\base.dwg        - OK
C:\MCAD\Lift\base_assy.dwg   - NOT FOUND
C:\MCAD\Lift\bracket.dwg     - OK
C:\MCAD\Lift\connector.dwg   - OK
C:\MCAD\Lift\platform_U.dwg  - NOT FOUND
```

Command Options

No options.

Related Commands

MechanicalBrowserOpen (6.8.33) - displays the Mechanical Browser. BmRecover (6.8.23) - recovers a broken mechanical structure. BmUpdate (6.8.29) - reloads all referenced components from external files and updates BOM tables.

6.8.7 BmDissolve

(6.2550 on page 4638) Dissolves a mechanical component inserted in the current drawing.

Figure 6.513

Accessing the Command

command bar: **bmdissolve** menu bar: **Assembly | Dissolve Component** toolbar: **Assembly | Dissolve Component** ribbon:

- **Home| Assembly | Dissolve Component**
- **Assembly | Modify | Dissolve Component**

Quad cursor menu: **Model | Dissolve Component** : **bmdissolve Prompts you in the command bar:** Select entities: **(select an entity)** Entities/subentities in set: 1 Select entities: **(select more entities or right click to stop selecting entities.)** Only components at the first level, directly branching from the root component, in the mechanical hierarchy can be dissolved. To dissolve a component at a lower level, its parent component(s) must be dissolved first. All subcomponents of a dissolved component are moved up one level in the mechanical hierarchy. Dissolving a component insert does not affect the source drawing of the component. The selection set must contain component inserts only. If not, a message displays in the command bar: "No components selected."

Command Options

No options.

Related Commands

BmExternalize (6.8.10) - converts local components to external components. BmForm (6.8.11) - creates a new mechanical component and inserts it into the current drawing. BmInsert (6.8.14) - inserts an existing mechanical component into the current drawing. BmLocalize (6.8.16) - converts external components to local components. BmUnmech (6.8.27) - converts the current mechanical component into a plain drawing.

6.8.8 BmExplode

(6.2465 on page 4575) BmExplode creates a block with an exploded representation of the current assembly. You

Figure 6.514

can insert this block at any given location. It supports two levels of the exploded representation: top and bottom. Top-level means that the assembly will be exploded down to top level components; Bottom-level means that the assembly will be exploded down to bottom level components. The steps to create an exploded representation are automatically completed and are displayed in the Mechanical Browser (3.2.2). You can add, delete and reorder the steps from the Mechanical Browser. Animate a single step of an explosion or the entire sequence.

Accessing the Command

command bar: **bmexplode** menu bar: **Assembly | Explode** toolbar: **Assembly | Explode** ribbon:

- **Home | Assembly | Explode**
- **Assembly | Tools | Explode**

: **bmexplode Prompts you in the command bar:** Select explosion algorithm [Table by types/Linear/Automatic/Manual/Settings <Manual>: **(Choose the algorithm or set the necessary options)** Select exploded view behaviour [Edit/Generate drawing views/Finish] <Finish>: **(Choose to further action)** (6.515)

Figure 6.515

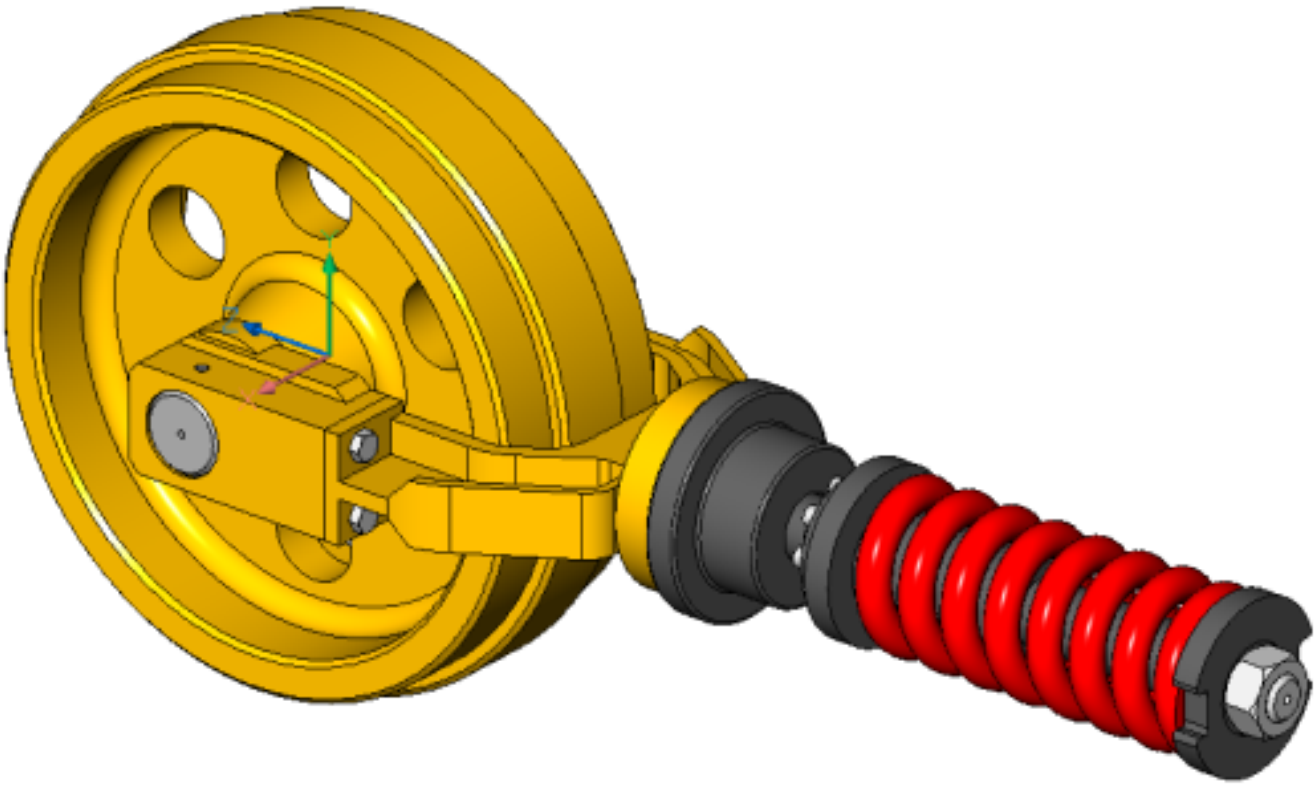

Command Options

Option	Description

Table by Types	Selects the Table by Types. The Table by Types algorithm groups identical parts on the same row and different parts on different rows. Prompts you: **Select exploded view behaviour** [Edit/Generate drawing views/Finish] <Finish>: - **choose an option or press Enter**. (6.516 on page 2936)
Linear	Automatically creates exploded representations of assemblies in a given direction, taking into account possible physical collisions between components. Prompts you: **Select axial entity or define axis by** [2Points/Xaxis/Yaxis/Zaxis] <2Points>: - **specify movement direction by using coordinate axis, linear edge or two arbitrary points** (6.517 on page 2936)
Automatic	Selects the Automatic algorithm, which will automatically determine the directions for each part, taking into account possible physical collisions between components. Prompts you: **Enter the minimal gap** [enable Leader follower/use Current projection for gap/Auto] <Auto>: - **choose an option, or enter the gap between parts, or press Enter.** • **Enable Leader follower** - enables the detection of parts that should move in a coherent manner. If enabled, parts that are inserted into other parts will follow the movement of the base parts they are inserted into. **This option is incompatible with use Current projection for gap option.** • **Use Current projection for gap** - enables the gap calculation with respect to the current camera orientation. It minimizes the probability that some parts will be hidden by other parts on a 2D view with the current camera orientation. **This option is incompatible with enable Leader follower option.** • **Auto** - enables automatic gap calculation. (6.518 on page 2937)
Manual	Selects the manual mode. This creates an exact copy of the assembly, ready to create a customized exploded view. (6.519 on page 2937) Prompts you: **Select exploded view behaviour** [Edit/Generate drawing views/Finish] <Finish>: - **choose an option or press Enter.**

Settings	Gives access to the command settings; Prompts you: **Select explode level or set block name** [Top/Bottom/set Name/BAck] - **choose an option**. • Top: If selected, the assembly will be exploded using only top-level components. (6.520 on page 2938) • Bottom: If selected, the assembly will be exploded down to bottom-level components. (6.521 on page 2938) • set Name: Set the name for the exploded representation; Prompts you: **Name for exploded block:** - **Type the name of the exploded representation.** If this name is already assigned to another exploded representation, a postfix will be added, starting from '_2.' • BAck: Returns to the previous prompt.
Edit	Opens the exploded representation for editing. Prompts you: **-bedit, Block name or ? to list existing blocks:** Manual_Top_2 **Use BCLOSE or the Block Edit toolbar to end the block edit session.**
Generate drawing views	Generates drafting views from an exploded representation. Prompts you: **Enter new or existing layout name to make current** <Layout1>: **- Enter the Layout name of the layout for the exploded representation**
Finish	Concludes the command

Procedures

Levels of the exploded representation (3.6.9) Selecting an algorithms (3.6.9) To create an exploded representation (3.6.9) To generate drawing views of the exploded representation (3.6.9) To update an exploded representation (3.6.9)

Related Commands

BmBalloon (6.8.1) - creates associative balloon entities for assembly components in Model Space and for their generated views in a Paper Space layout. BmBom (6.8.2) - inserts a Bill of Materials (BOM) table in the current drawing. BmExplodeMove (6.8.9) - creates a block with an exploded representation of the current assembly and allows to insert this block at a user defined location. Bedit (6.6.7) - opens the exploded representation for editing.

Figure 6.516

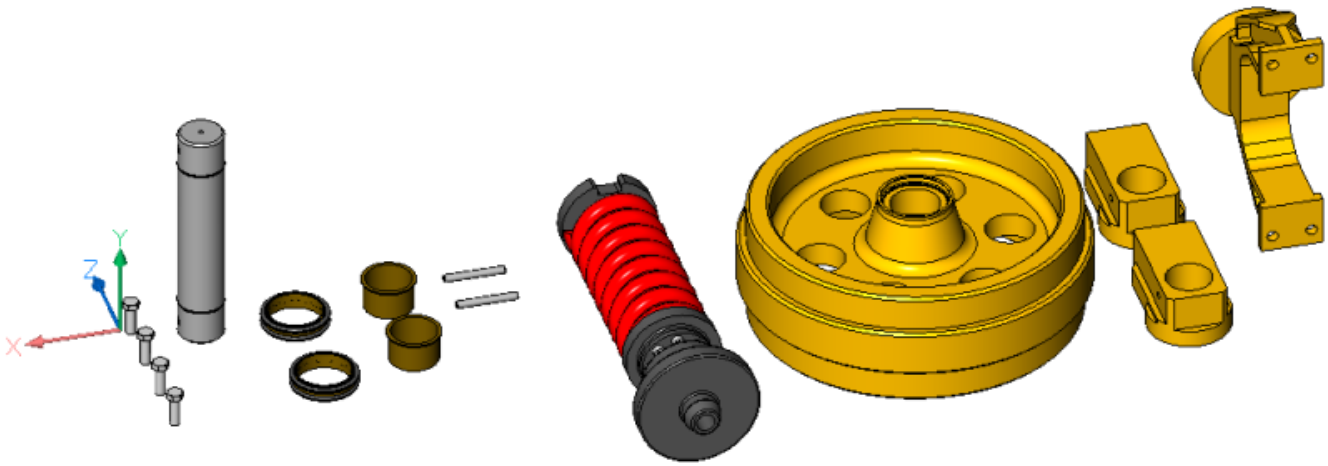

Figure 6.517

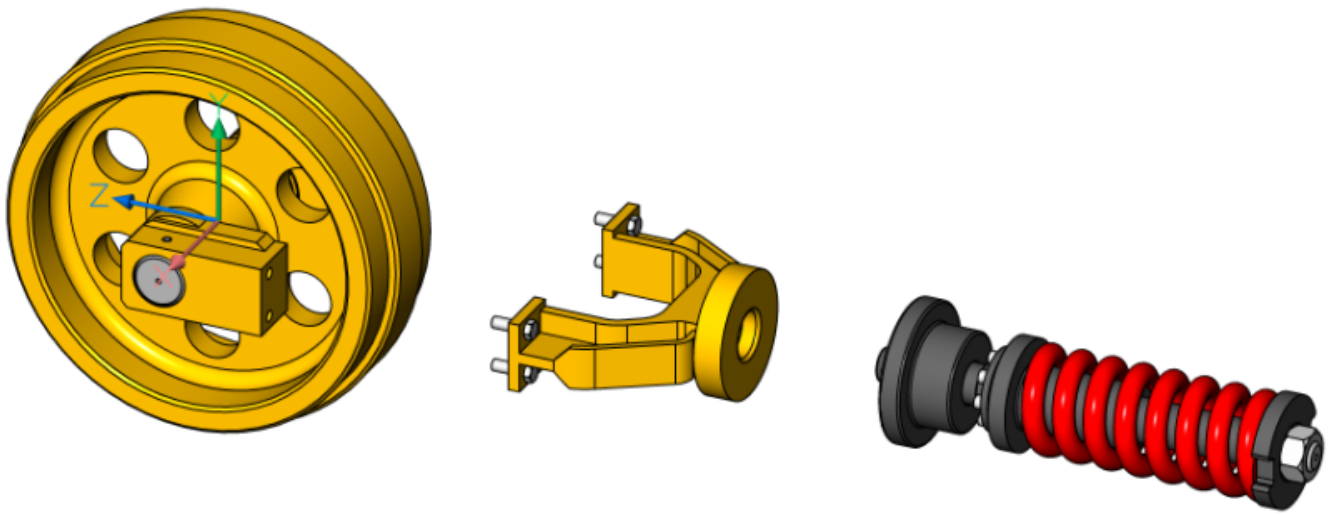

Figure 6.518

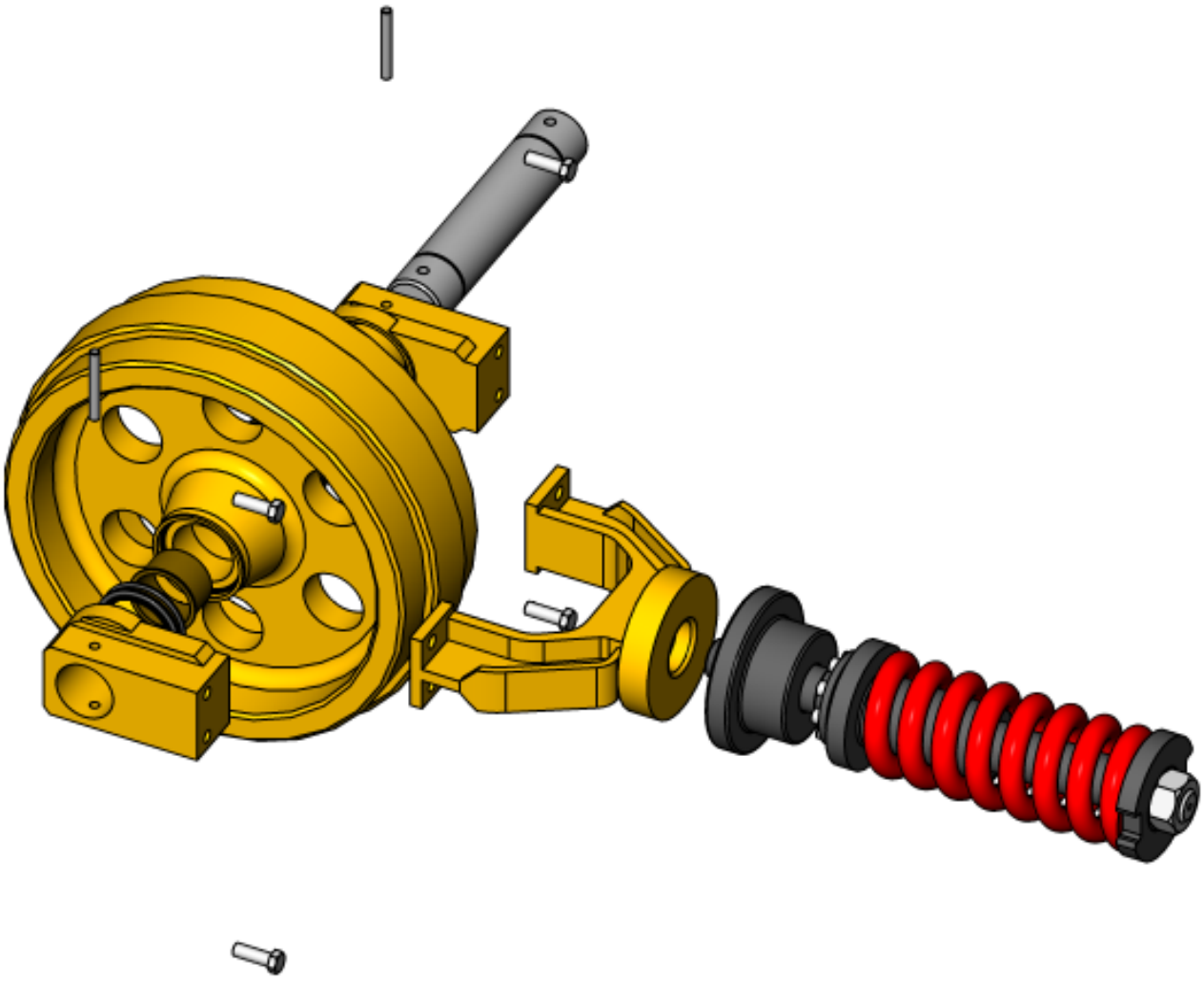

Figure 6.519

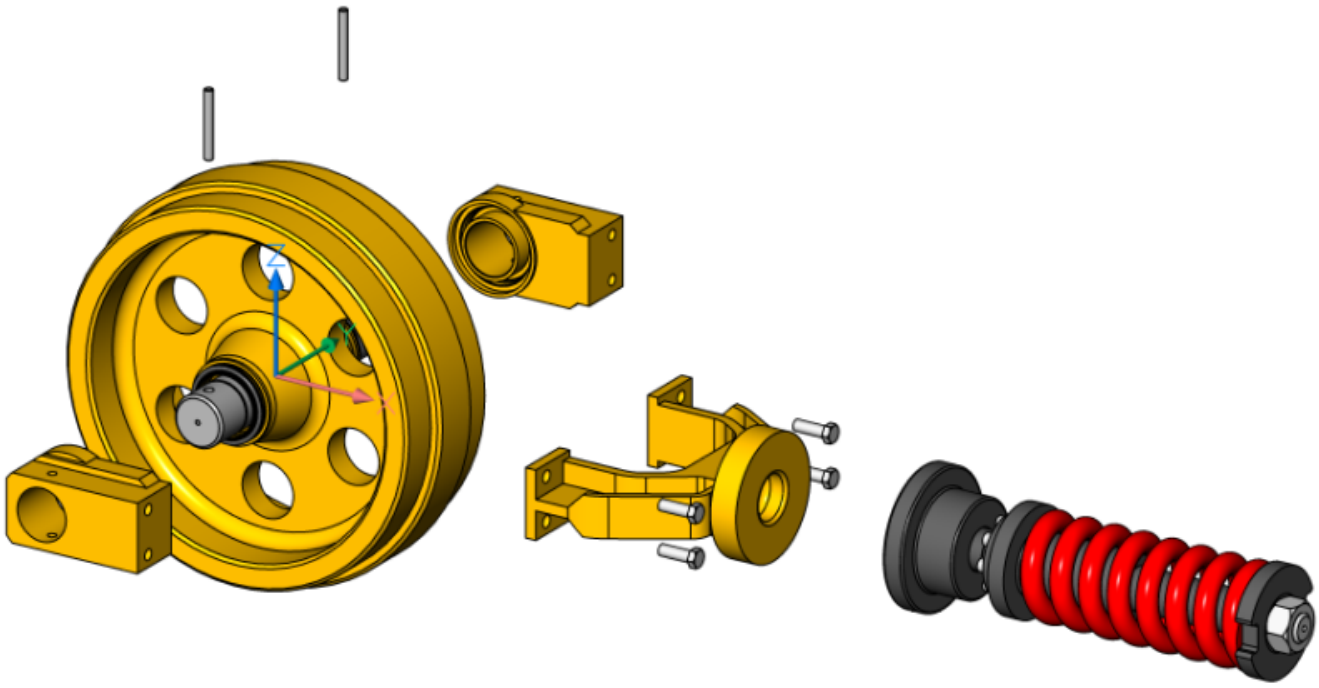

Figure 6.520

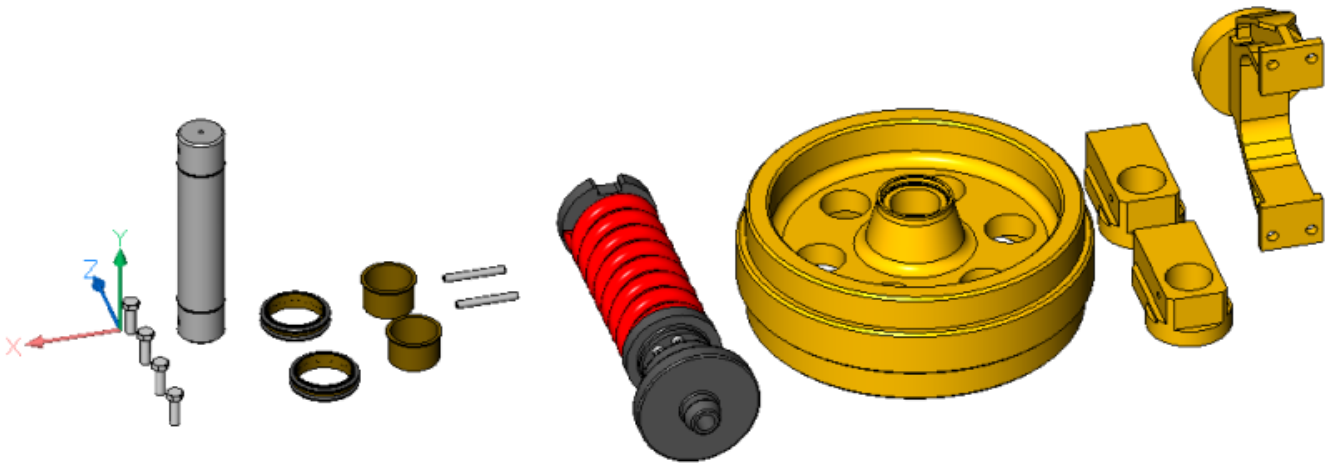

Figure 6.521

6.8.9 BmExplodeMove

(6.2465 on page 4575) BmExplodeMove moves selected parts to form an exploded representation in a given di-

Figure 6.522

rection, taking into account possible physical collisions between components (similar to the Linear option of the BMEXPLODE (6.8.8) command). It also has an automatic mode. This determins the direction for each selected part automatically (similar to the Automatic option of the BMEXPLODE (6.8.8) command).

Accessing the Command

command bar: **bmexplodemove** menu bar: **Assembly | Assembly Explode | Explode Move** toolbar: **Assembly | Explode Move** ribbon: **Assembly | Tools | Explode Move** : **bmexplodemove Prompts you in the command bar:** Select entities to explode [Automatic/Entire model] <Entire model>: **(Select the parts to be processed, or select Automatic option for enabling automatic mode.)**

If the Automatic option is chosen: Select entities to explode [Linear/Entire model] <Entire model>: **(Select the parts to be processed or select the Linear option for enabling linear explode mode. Press Enter to automatically create exploded representation of the selected parts.)**

Otherwise: Select base part <None>: **(Select the base component to remain stationary)** Select axial entity or define axis by [2Points/Xaxis/Yaxis/Zaxis] <2Points>: **(Specify movement direction by using coordinate axis, linear edge or two arbitrary points)**

Procedures

- Levels of the exploded representation (3.6.9)
- Selecting an algorithm (3.6.9)
- To create an exploded representation (3.6.9)
- To generate drawing views of the exploded representation (3.6.9)
- To update an exploded representation (3.6.9)
- To add trailing lines (3.6.9)

Related Commands

BmBalloon (6.8.1) - creates associative balloon entities for assembly components in Model Space and for their generated views in a Paper Space layout. BmBom (6.8.2) - inserts a Bill of Materials (BOM) table in the current drawing. BmExplode (6.8.8) - creates a block with an exploded representation of the current assembly and allows to insert this block at a user-defined location.

6.8.10 BmExternalize

(6.2550 on page 4638) Converts local components to external components.

Figure 6.523

Accessing the Command

command bar: **bmexternalize** menu bar: **Assembly | Switch Component to External** toolbar: **Assembly | Switch Component to External** ribbon: **Assembly | Modify | Switch Component to External** Quad cursor menu: **Model | Switch Component to External** : **bmexternalize Prompts you in the command bar:** Select component instances [ASk for file names/Entire model] <Entire model>: **(Select a local component.)** Entities in set: 1 Select component instances [ASk for file names/Entire model] <Entire model>: **(Select a local component or press Enter.)** A file dialog displays: (6.524) Do one of the following:

Figure 6.524

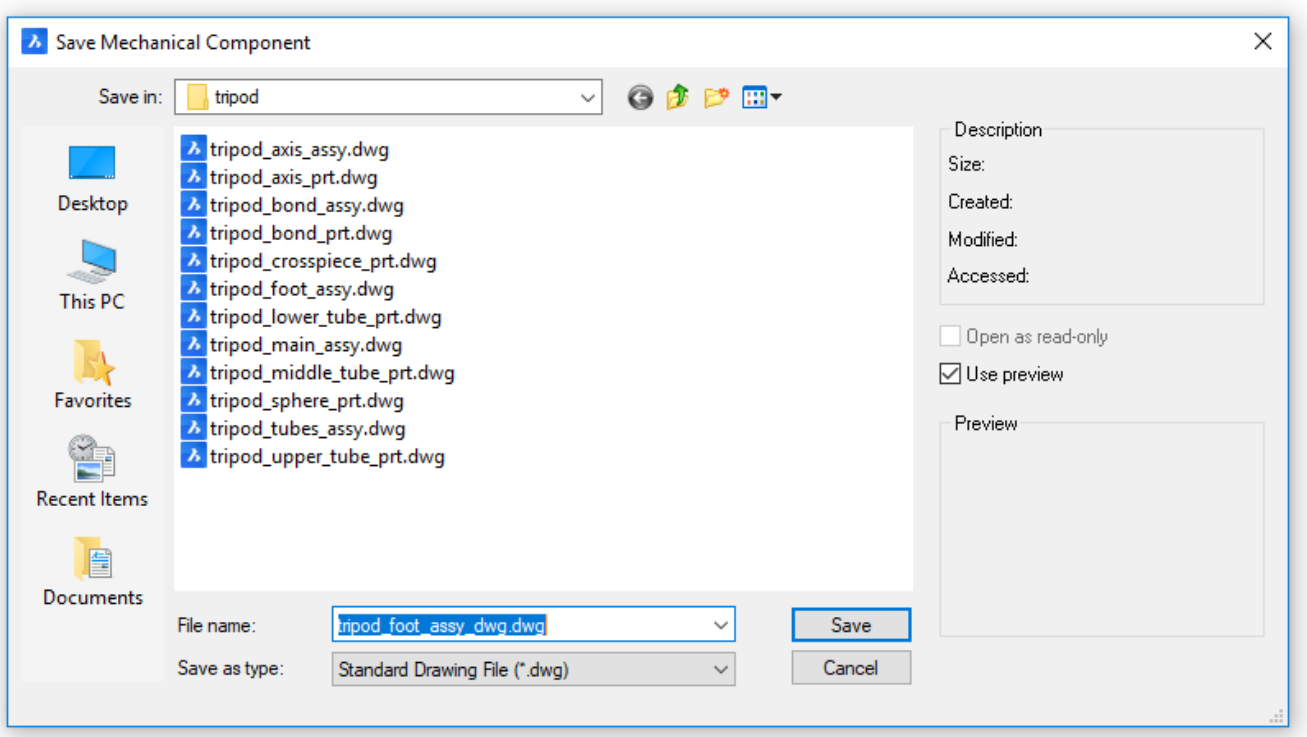

- Press the **Save** button to accept the default name, which is the name of the selected local component.
- Type a name in the **File Name** field, then click the **Save** button.

This procedure is repeated for each of the selected local components.

Command Options

Option	Description

Entire Model	For each of the local components in the assembly a file dialog displays. Do one of the following: • Press the Save button to accept the default name, which is the name of the local component. • Type a name in the File Name field, then click the Save button.
Ask for file names	You can select to ask for file names of externalized components or generate them automatically. Prompts you: **Ask for file names of external components to be saved?** [Yes/No] <Yes>: • Yes: You are prompted to enter file names. • No: File names are generated automatically. Please note that some symbols used in component names cannot be used in file names. Such symbols will be automatically replaced with an underscore (_).

Procedures

Working with components and component inserts (1.22.24)

Related Commands

BmDissolve (6.8.7) - dissolves a mechanical component inserted in the current drawing. BmLocalize (6.8.16) - converts external components to local components. BmReplace (6.8.24) - replaces a component insert.

6.8.11 BmForm

(6.2550 on page 4638) BmForm creates a new mechanical component and inserts it into the current drawing. If

Figure 6.525

necessary, run the BmMech (6.8.18) command first to initialize the mechanical structure in the current drawing.

Access the Command

command bar: **bmform** menu bar: **Assembly | Form Component** toolbar: **Assembly | Form Component** ribbon:

- **Home | Assembly | Form Component**
- **Assembly | Modify | Form Component**

Quad cursor menu: **Model | Form Component** : **bmform Prompts you in the command bar:** Select entities <Empty component>: **(Select a 3D solid.)** Entities in set: 1 If a history-based solid is selected, it prompts you: Selection set contains 3D solid/solids with recorded history. Confirm selection and purge history? <Yes>/No: **(Press Enter to accept the default option to include the X-Solid in a mechanical component.)** Select entities: **(Select a 3D solid or press Enter to stop selecting 3D solids.)** Enter external component base point or switch component type or choose template [Local/ External/ Template settings...] <0,0,0>: **(Specify a point or switch component type or choose a template.)** Name for new mechanical component <Component_1>: **(Specify a name, or press Enter to accept the default name.)** A new internal block, that contains the selected solid(s), is created and inserted as an internal reference in the current drawing. The selected solid(s) are removed from the current drawing.

Command Options

Option	Description
Create External component	Creates a new drawing, that contains the selected solid(s). The selected solid(s) are removed from the current drawing. The new drawing is inserted as an external reference in the current drawing. Displays a File dialog box: (6.526 on the next page) Select a folder, type a name in the File Name field and press the Save button.
Template settings...	Opens Settings dialog box (1.10.11) (6.527 on the facing page)

Related Commands

BmDissolve (6.8.7) - dissolves a mechanical component inserted in the current drawing. BmExternalize (6.8.10) - switches internal components to external components. BmInsert (6.8.14) - inserts an existing mechanical component into the current drawing. BmLocalize (6.8.16) - switches external components to internal components. bmXConvert (6.8.31) - converts X-Hardware solids in the current drawing to mechanical components.

Figure 6.526

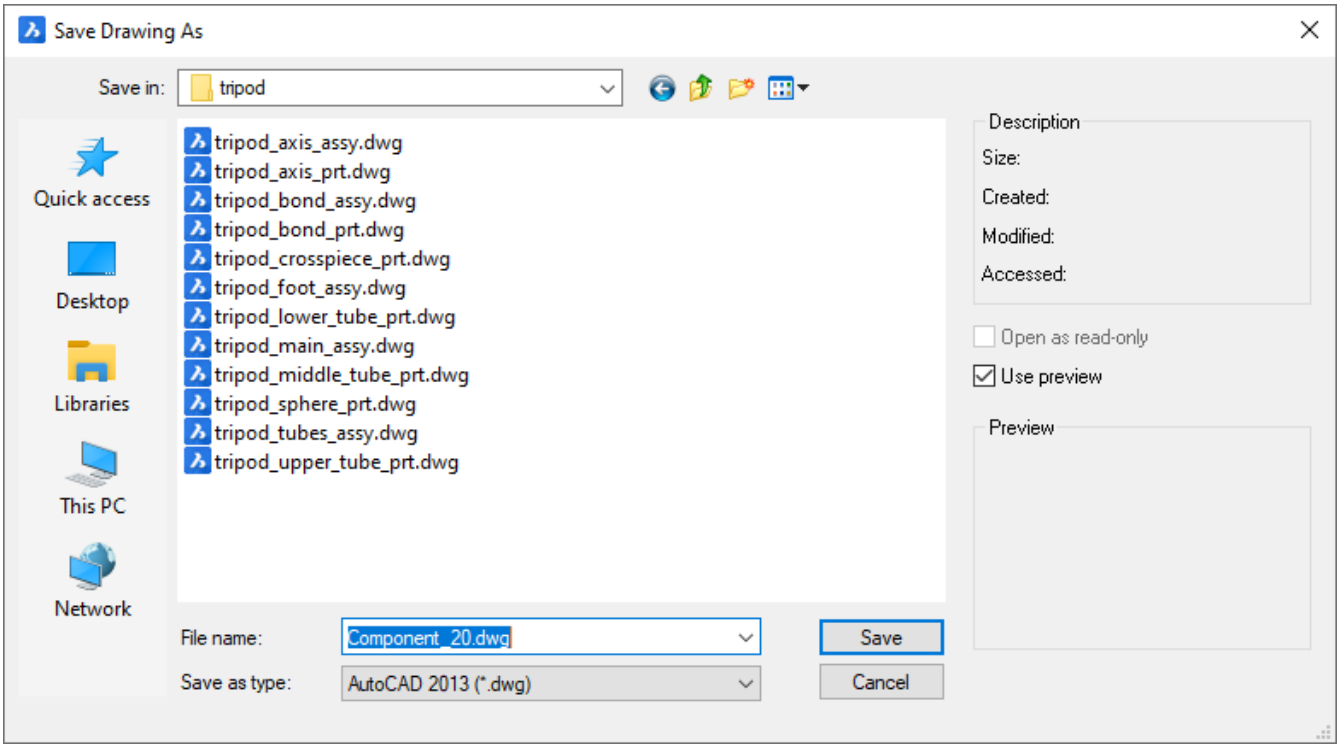

Figure 6.527

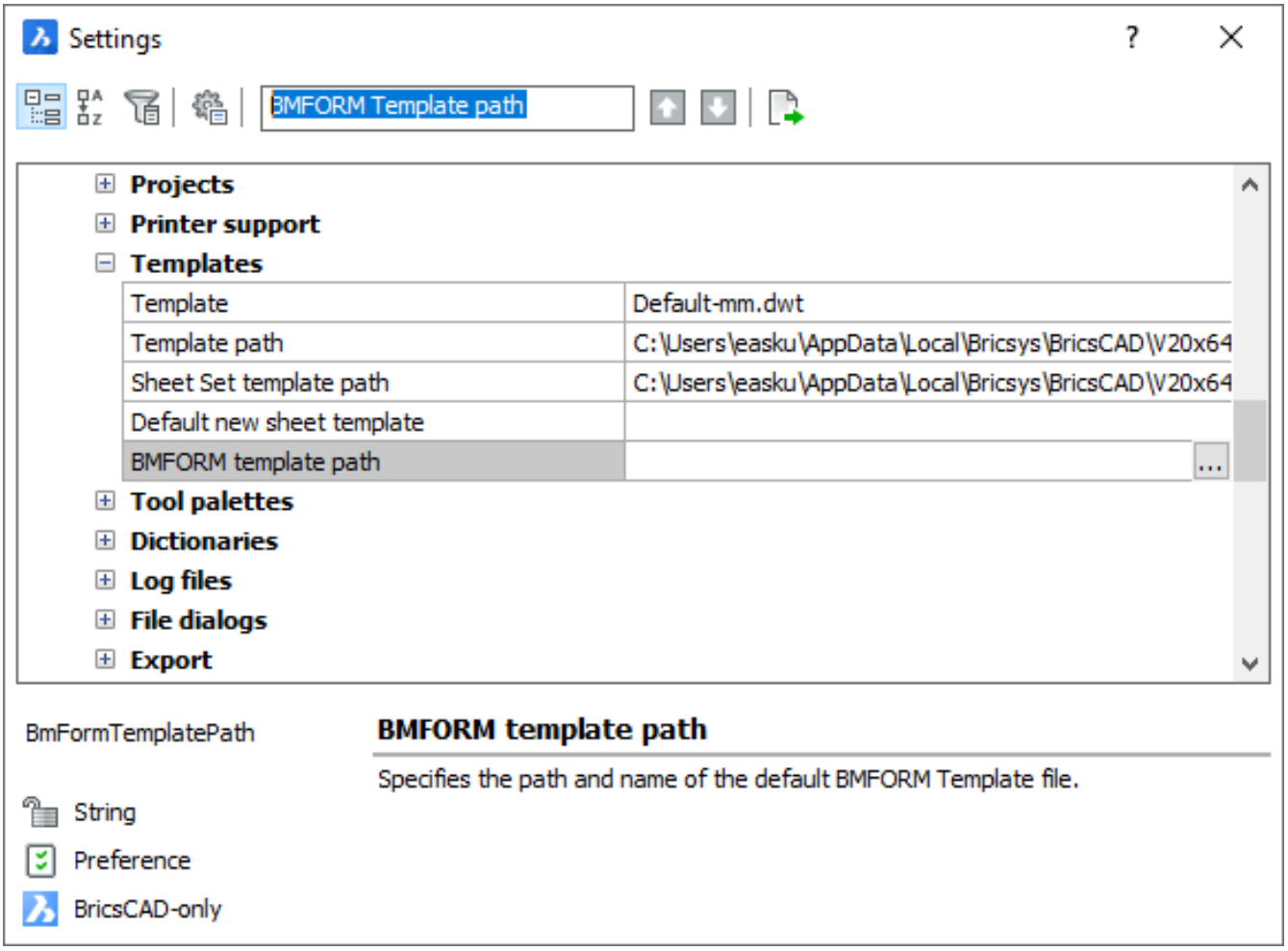

6.8.12 -BmHardware

(6.2465 on page 4575) -BmHardware Inserts a standard hardware part as a mechanical component in the current

Figure 6.528

drawing. If necessary, run the BmMech (6.8.18) command to initialize the mechanical structure in the current drawing.

NOTE	This command is obsolete and creates non-parametric standard hardware parts. To insert parametric standard hardware, use the Components panel (6.9.41). This contains parametric Standard Mechanical Components (3.6.11).

Access the command

command bar: **-bmhardware** : **-bmhardware Prompts you in the command bar:** Input a category (? to list available categories) <ALL>: **(Enter a category name.)** Input a type (? to list available types) <ACORN-RVT>: **(Specify a type.)** Input a size (? to list available sizes) <.500>: **(Specify the size.)** Input a length (? to list available lengths) <1.0>: **(Specify the length.)** Select insertion point or [Edit inserted entity/Rotate component/set Base point/Name/insertion Type/Flip/mUltiple/Change target 3d solids] <0, 0, 0>: **(Specify a point in the drawing.)**

Command Options

Option	Description
Edit inserted entity	Allows you to edit the parameters of the selected insert. Prompts you: **Enter the parameter name or press ENTER to finish: - Type the name of a parameter. Press F2 to open the Prompt History (6.29.13) window.** (6.542 on page 2956) **Enter expression < 30.00 >:** - **Type a value, then hit Enter. Enter the parameter name or press ENTER to finish:** - **Type the name of a parameter or hit Enter.** The insert is updated.
Rotate component	Allows you to specify a rotation angle. Prompts you: **Specify rotation angle of the insert: - Type a value or choose an option.**
set Base point	Allows you to specify a new base point for the insert. Prompts you: **New base point** <0,0,0>: - **Specify a point.**
Name	Allows you to rename the insert. Prompts you: **Component insert name <current_name>: -Type a name.**
insertion Type	Allows you to specify the insertion type: Local or External. Prompts you: **Specify component type [Local/External] <Local>:** - **Choose an option.**
Flip	Inserts the selected insert in the opposite face of the solid.

Multiple	Allows you to insert multiple copies. Prompts you for each copy: **Select insertion point or [Edit inserted entity/Rotate component/set Base point/Name/insertion Type/Flip/Array/Change target 3d solids]:** (Optional): choose an option and do one of the following: • Select multiple insertion points. Hit Enter to stop. • **Array** : creates an associative array of components. Prompts you: **Specify base point for the linear array:** - Specify a point. **Enter the distance between columns or set [Direction]:** - Specify a distance or choose a direction. **Enter the distance between rows or set [Single row/Rectangular/Direction]:** - Specify a distance or choose an option. **Select an end point for creating the array:** - Move the cursor to dynamically define the extents of the array, then click a point. **Accept resulting array or edit [Base point/Columns/Rows] <Accept>:** - Press Enter to accept the array or choose an option.
Change target 3d solids	Allows you to choose the new set of target solids. Any current component-based features will be removed and new ones will be created for the selected solids. Prompts you: **Select target 3D solids or [cleaR/Select all affected 3d solids] <Select all affected 3d solids>: - (Select target solids, choose an option or hit Enter.)** • **cleaR** : Allows you to remove the existed component-based features with their geometry (see BmUnlink (6.8.28)) • **Select all affected 3d solids** : This mode is similar to 'Change target 3D solids' but solids will be chosen automatically. A solid will be chosen if any solids from BC_SUBTRACT (1.22.24) layer intersects it or if any other solids, from the BC_UNITE (1.22.24) layer, touches or intersects it.

Related Commands

BmInsert (6.8.14) - inserts a mechanical component into the current drawing. ComponentsPanelOpen (6.9.41) - opens the Components panel and allows you to insert standard parts, items, and components supplied with BricsCAD, as well as, components from your library.

Figure 6.529

```
--------------------------------------------------------------------------
Parameter: _SM_THICKNESS Expression:                      Value: 2.00 mm
Parameter: A             Expression:                     Value: 30.00
Parameter: L             Expression:                     Value: 16.00 mm
Parameter: W             Expression:                     Value: 14.00 mm
Parameter: H             Expression:                     Value: 8.00 mm
--------------------------------------------------------------------------
```

6.8.13 BmHide

(6.2550 on page 4638) Hides a mechanical component inserted in the current drawing. The command affects

Figure 6.530

the visibility of the selected inserts only. Hidden inserts will still be taken into account by commands such as BmBom, BmMassProp etc.

Accessing the Command

command bar: **bmhide** menu bar: **Assembly Visualization | Hide** toolbar: **Assembly Visualization | Hide** ribbon: **Assembly I Modify | Hide** Quad cursor menu: **Model | Hide** : **bmhide Prompts you in the command bar:** Select insert or enter an option [Component name/Insert name]<Insert name>: **(Select an insert in the drawing or choose an option.)**

Command Options

Option	Description
Component name	Prompts you: **Component name**, all its inserts will be hidden: **Type the component name of the component insert(s) you want to hide.** All inserts of the specified component will be hidden.
Insert name	Prompts you: **Component insert name**, use / to separate names of nested inserts: **Type the insert name of the component insert you want to hide.** If you want to hide a nested component insert (subcomponent insert) first type the insert name of the parent component insert, then the component insert name separated by a slash (/)

Related Commands

MechanicalBrowserOpen (6.8.33) - displays the Mechanical Browser. BmShow (6.8.25) - shows a previously hidden mechanical component or subcomponent in the current drawing. BmVStyle (6.8.30) - applies a visual style to a mechanical component.

6.8.14 BmInsert

(6.531) Inserts sheet metal form features, mechanical and BIM components. Inserts an RFA* file as a BIM com-

Figure 6.531

ponent into the current drawing. The source drawing of the component is not affected. A virtual component is created, that represents the drawing in the assembly. * RFA import is a work-in-progress. Some general guidelines about the RFA import functionality are:

1. RFA files older than 2011 are not supported.
2. Files from 2011 to 2014 can be imported, but due to a major format change from 2014 to 2015, there is a possibility of issues with nested families.
3. Files from 2015 to 2019 are imported correctly. Currently, you can import; extrusions, blends, revolutions, and sweeps.
4. Only the geometry of the family is imported without parameters or properties.

Access the Command

BIM Workspace **Insert BIM Component** menu bar: **BIM| Insert BIM Component** toolbar:

- **Bim | Insert BIM Component**
- **BIM Windows | Insert BIM Component**

ribbon:

- **Home | Create | Insert BIM Component**
- **Modeling | Building elements | Insert BIM Component**

Mechanical Workspace **Insert Component** **Insert Form Feature** menu bar:

- **Assembly | Insert Component**
- **Sheet Metal | Insert Form Feature**

toolbar:

- **Assembly | Insert Component**
- **Sheet Metal | Insert Form Feature**

ribbon:

- **Home | Assembly | Insert Component**
- **Assembly | Modify | Insert Component**
- **Sheet Metal | Modify | Insert Form Feature**

: **bminsert**

BIM Workspace The BIM workspace displays as a File dialog box. The default folders for BIM components sit in the following subfolder of the BricsCAD installation folder: ...\UserDataCache\Support\en_US\Bim\Components. (6.532 on the next page)

1. Select a component to insert.
2. Double click or click the **Open** button.
3. The parameters of the selected component display in the Properties (1.8.4) panel. (6.533 on page 2950)
4. Optional: edit the parameters.

Figure 6.532

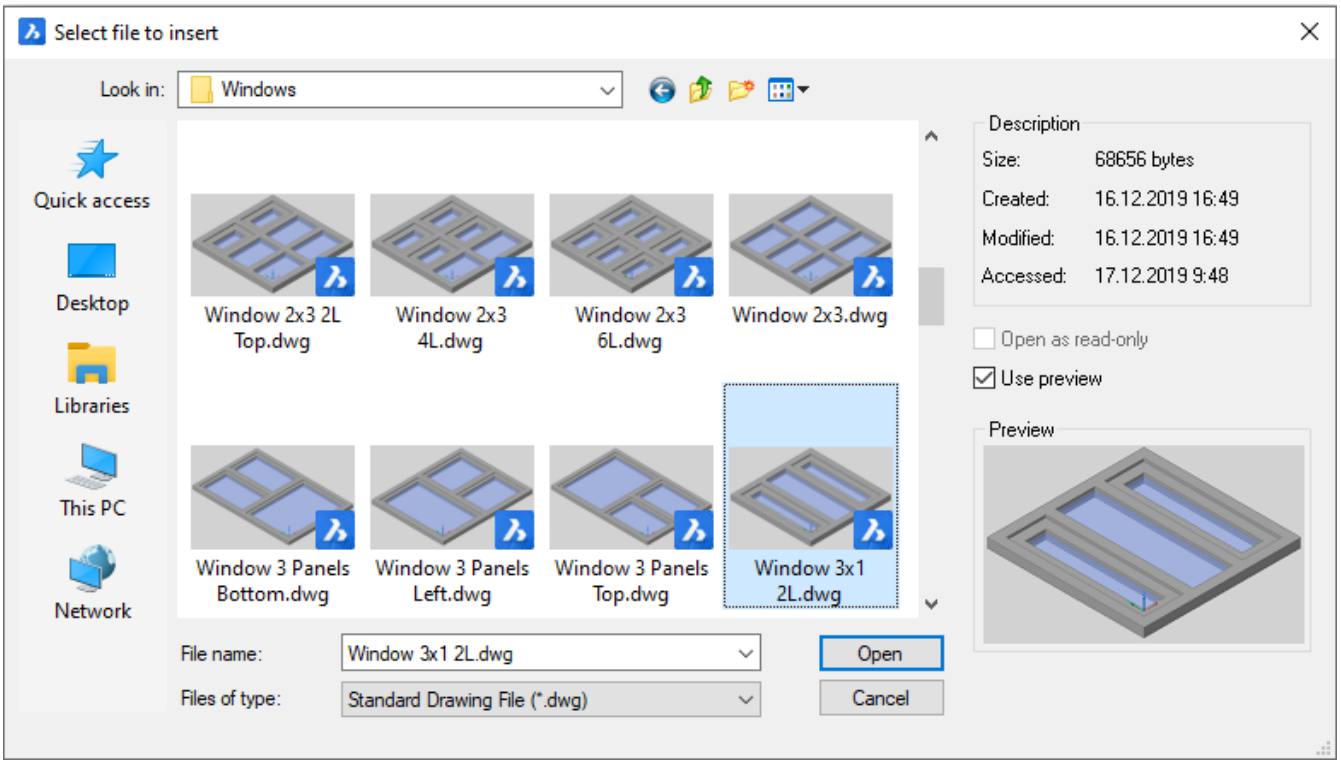

Prompts you in the command bar: Select insertion point or [Edit inserted entity/Rotate component/set Base point/Name/insertion Type/Flip/mUltiple/Change target 3d solids] <0, 0, 0>: **(Specify the insertion point or choose an option.)** Move the cursor over a solid; the face under the cursor highlights: The UCS aligns dynamically with the selected face. If the edge by which the cursor enters the solid is horizontal or vertical, the X-axis of the UCS is horizontal otherwise, the X-axis is aligned with the edge, the Z-axis is perpendicular to the face of the solid. Specify point to insert. Hit the Ctrl-key to switch between **Select insertion point** and **Edit inserted entity** mode.

Select insertion point (6.538 on page 2954)	Gives the option to specify the insertion point. From the middle of each edge of the placement rectangle, dynamic dimensions display to the nearest parallel edge on the face of the solid. Press the TAB key to cycle the fields. Type a value in the dynamic dimension fields, then press the TAB key, to lock the field. Once locked, this will turn red. Only one of two parallel dimensions can be locked. If a dimension value is entered and the other, parallel dimension was already locked, it will be unlocked. Press Enter or click to insert the selected block. (6.539 on page 2955) 1. Locked field 2. Current field 3. Unlocked field 4. Unlocked field

Edit inserted entity (6.540 on page 2955)	Gives the option to specify the width and height of the placement rectangle of the insert. This option is only available if the **W** (width) and/or **H** (height) parameters are defined in the component source drawing. Prompts you: **Edit [Height/Width/Done] <Height>:** The two, dynamic dimension fields display the current width and height of the placement rectangle. (6.541 on page 2956) Type a value in the current dynamic dimension field, then hit the TAB key to switch to the other field. Hit the Ctrl-key to switch to **Select Insertion Point** mode.

Mechanical Workspace Displays a dialog box: (6.534 on the next page) Select a mechanical component drawing, then double click or press the **Open** button. The parameters of the selected component display in the Properties (1.8.4) panel. (6.535 on the following page) Optionally, edit the parameters. The component is attached to the cursor with its origin point. Dynamic dimensions display X and Y coordinates from the origin of the current coordinate system. For Windows and Doors components the command displays four dynamic dimensions similar to BIMINSERT (6.7.17). (6.536 on page 2951) (6.537 on page 2952) **Prompts you in the command bar:** Select insertion point or [Edit inserted entity/Rotate component/set Base point/Name/insertion Type/Flip/mUltiple/Change target 3d solids] <0, 0, 0>: **(Specify the insertion point or choose an option.)**

Figure 6.533

Instance properties	
Instance name	Window_2x1:1
Component file	
Parameters	
W	1000 mm
H	1000 mm
Rebate	0 mm
PlacementDepth	90 mm
LiningThickness	60 mm
LiningDepth	60 mm
GlazingDepth	20 mm
GlazingOffset	20 mm
MullionThickness	60 mm
FirstMullionOffset	0.5

Figure 6.534

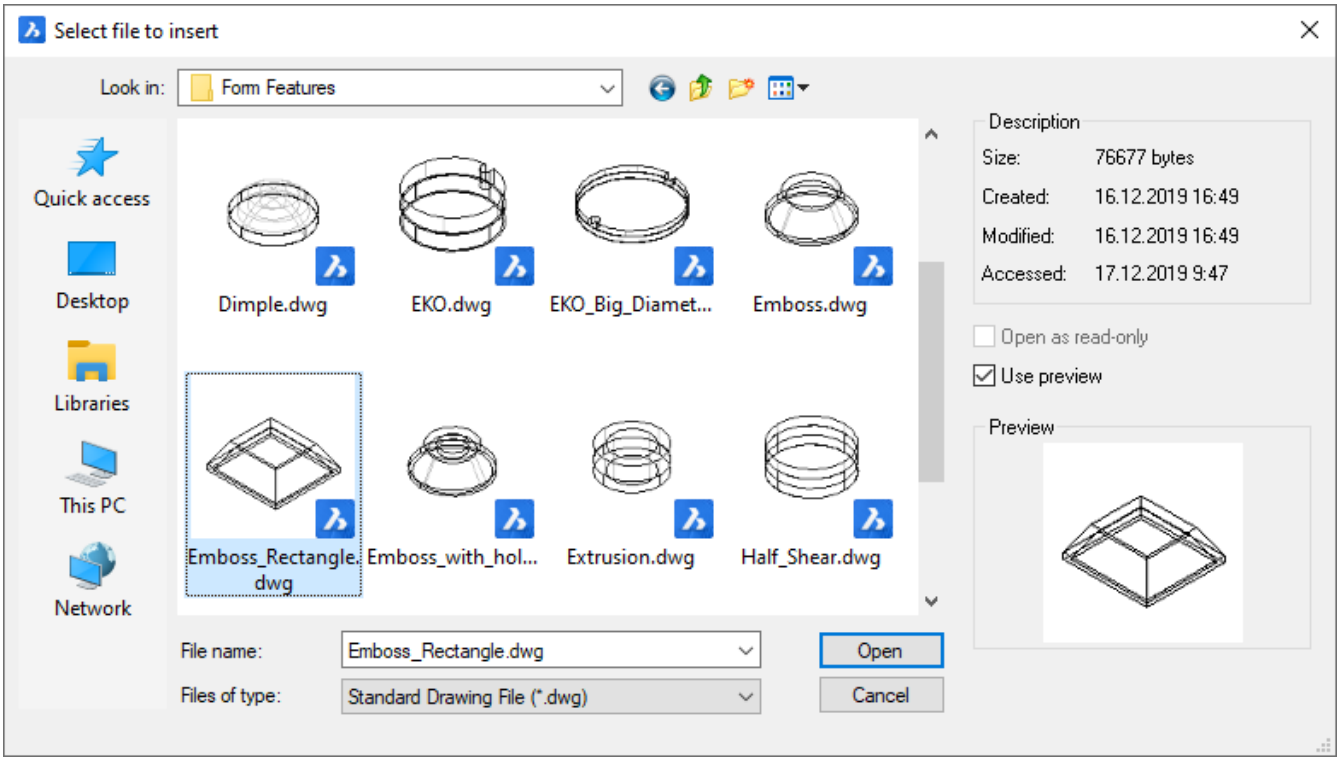

Figure 6.535

Instance properties	
Instance name	Emboss Rectangle:1
Parameters	
A	30
H	8 mm
L	16 mm
W	14 mm

Figure 6.536

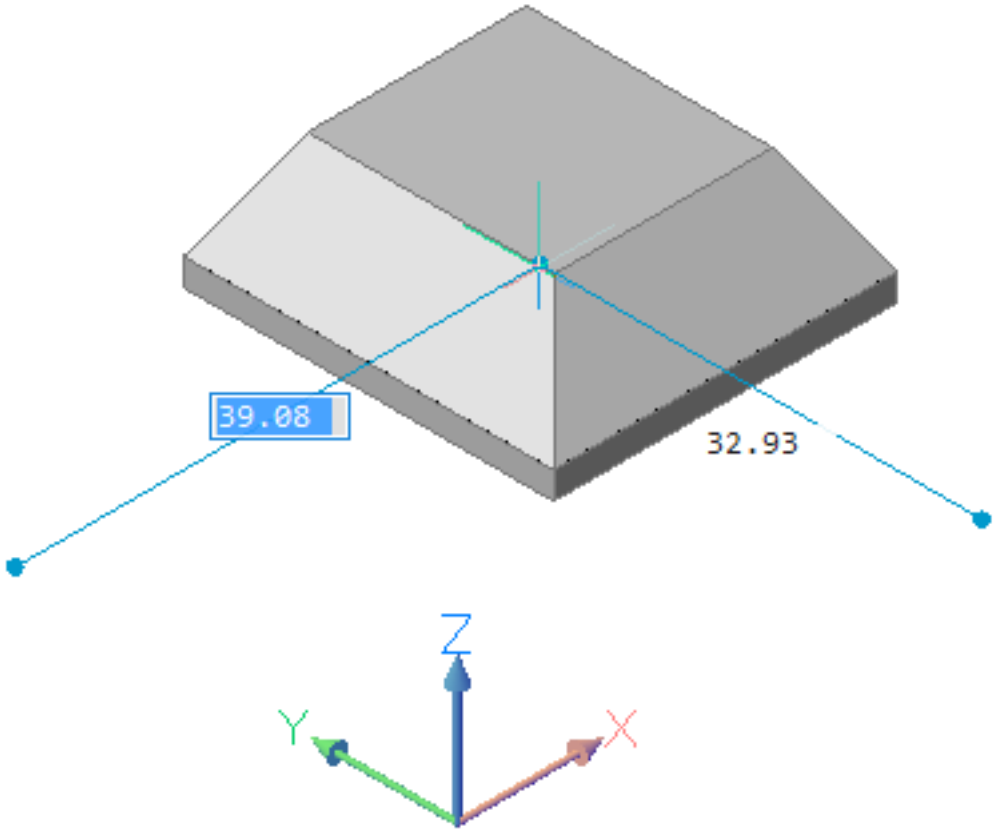

Figure 6.537

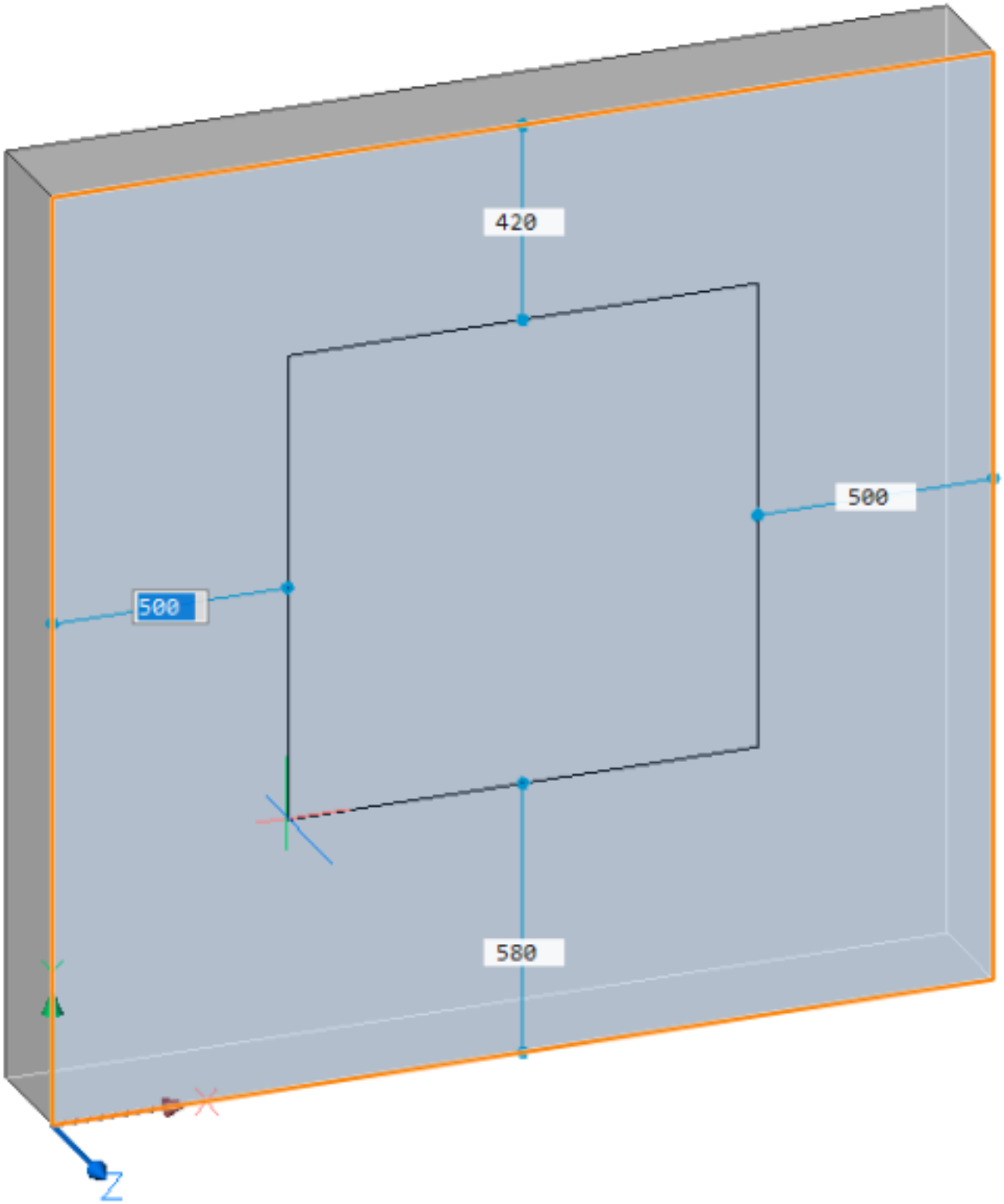

Command Options

Option	Description
Edit inserted entity	Allows to edit the parameters of the selected insert. Prompts you: **Enter the parameter name or press ENTER to finish: Press F2 to open the Prompt History (6.29.13) window.** (6.542 on page 2956) Type the name of a parameter. Prompts you: **Enter expression < 30.00 >:** - **Type a value, then press Enter.** Prompts you: **Enter the parameter name or press ENTER to finish:** - **Type the name of a parameter or press Enter.** The insert is updated. Parameters can also be edited in the Properties (1.8.4) panel: (6.543 on page 2956) (6.544 on page 2957)
Rotate component	Allows to define the rotation angle of the component. Prompts you: **Specify rotation angle of the insert:** - **Enter the rotation angle.** (6.545 on page 2957)
set Base point	Allows to specify a different base point to insert the component. Prompts you: **New base point <0,0,0>:** - **Specify a new base point.** The new base point is attached to the cursor.
Name	Allows to define the insert name of the component. Prompts you: **Component insert name <DefaultName>:** - **Type the insert name for the component.**
insertion type	Allows to specify the insertion type: Local or External Prompts you: **Specify component type [Local/External] <External>:** - **Choose an option.**
Flip	Inserts the selected insert in the opposite face of the solid.
Multiple	Allows to insert multiple inserts of the same component or create an array. Prompts you: **Select insertion point or [Edit inserted entity/Rotate/Base point/Name/Insertion Type/Flip/Array]:** Optionally, choose an option, then do one of the following: • Select multiple insertion points. Press Enter to stop inserting more copies. • Array - creates an associative array of components. Prompts you: **Specify base point for the array:** - Specify a point. **Enter columns spacing or set [Direction]:** - Specify a distance or choose Direction. **Enter the distance between rows or set [Single row/Rectangular/Direction]:** - Specify a distance or choose an option. **Select an end point for creating the array:** - Move the cursor to dynamically define the extents of the array, then click a point. **Accept resulting array or edit [Base point/Columns/Rows] <Accept>:** - Press Enter to accept the array or choose an option.

Change target 3d solids	Allows to choose solids to which component-based feature will be applied. Prompts you: **Select target 3D solids or [cleaR/Select all affected 3d solids] <Select all affected 3d solids>: - Select target solids, choose an option, or press Enter.** • Clear: No solids will be affected by the component being inserted. • Select all affected 3d solids: - All solids intersecting or touching solids from BC_SUBTRACT (1.22.24) and BC_UNITE (1.22.24) layers will be affected.

Procedures

Controlling the position of a window or door (2.4.1) Inserting windows or doors (2.4.1) Editing the parameters of an insert (2.4.1) Moving an insert (2.4.1) Copying inserts (2.4.1) Replacing an insert (2.4.1)

Related Commands

BmDissolve (6.8.7) - dissolves a mechanical component inserted in the current drawing. BmForm (6.8.11) - creates a new mechanical component and inserts it into the current drawing. BmLink (6.8.15) - Changes target 3D solids of component-based features. BmMech (6.8.18) - converts the current drawing into a mechanical main component. BmUnlink (6.8.28) - breaks the connection between a component insert (e.g. a Window) and a 3D solid (e.g. a Wall) retaining the opening. ComponentsPanelOpen (6.9.41) - opens the Components panel as a docked panel. DmCopyFaces (6.12.8) - copies a set of 3D solid faces forming a feature (e.g. hole, rib or protrusion) to a new position on the same or another 3D solid. SmReplace (6.28.27) - replaces form features (including recognized ones) in sheet metal parts with form features from the built-in or user library. SmRibCreate (6.28.28) - creates associative Rib form features on sheet metal parts from 2D profiles.

Figure 6.538



Figure 6.539

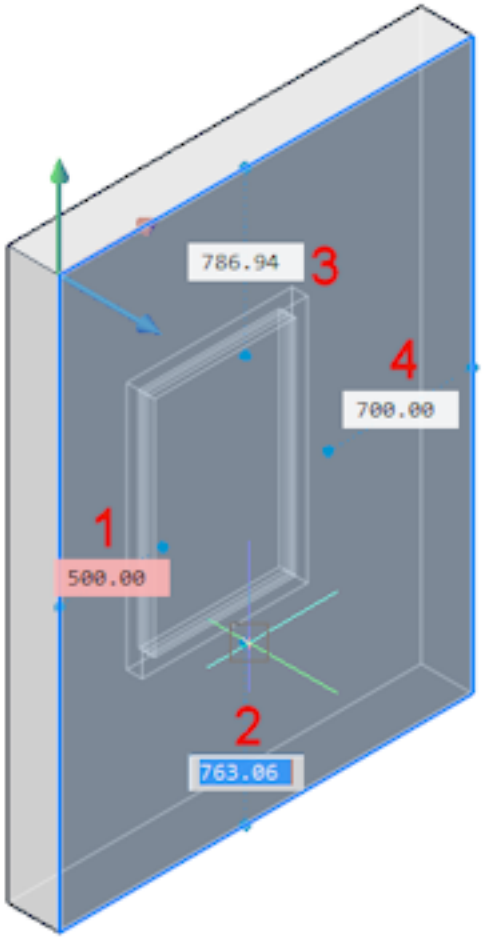

Figure 6.540

Figure 6.541

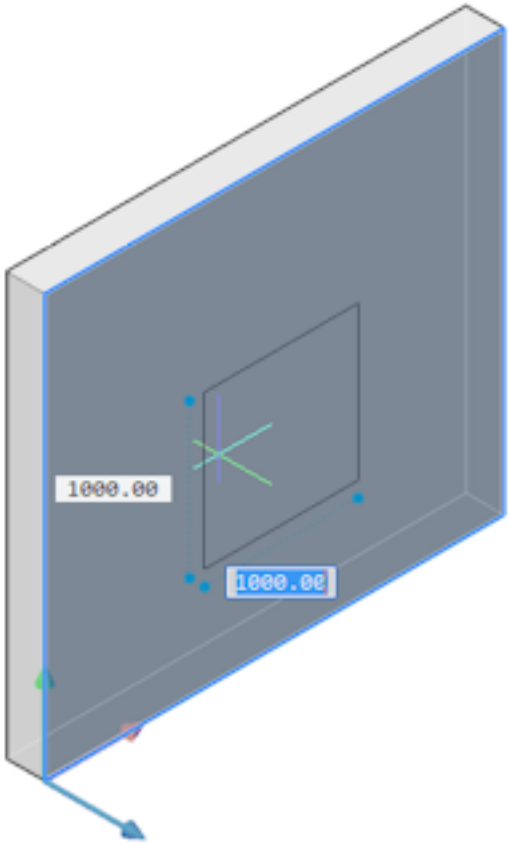

Figure 6.542

```
-----------------------------------------------------------------------------
Parameter: _SM_THICKNESS Expression:                        Value: 2.00 mm
Parameter: A             Expression:                       Value: 30.00
Parameter: L             Expression:                       Value: 16.00 mm
Parameter: W             Expression:                       Value: 14.00 mm
Parameter: H             Expression:                       Value: 8.00 mm
-----------------------------------------------------------------------------
```

Figure 6.543

Parameters	
W	1000 mm
H	1000 mm
Rebate	0 mm
PlacementDepth	90 mm
LiningThickness	60 mm
LiningDepth	60 mm
GlazingDepth	20 mm
GlazingOffset	20 mm
MullionThickness	60 mm
FirstMullionOffset	0.5

Figure 6.544

Parameters	
A	30
H	8 mm
L	16 mm
W	14 mm

Figure 6.545

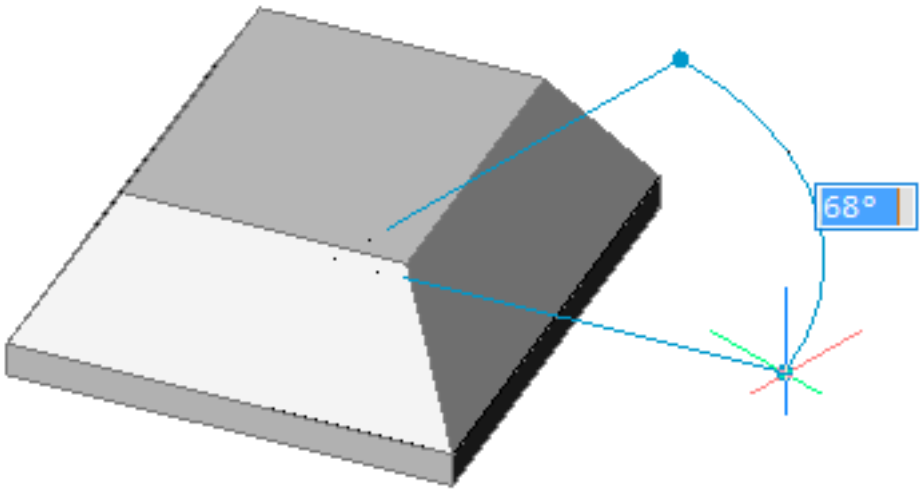

6.8.15 BmLink

(6.2550 on page 4638) Changes target 3D solids of component-based features (1.22.24).

Figure 6.546

Accessing the Command

command bar: **bmlink** menu bar: **Assembly | Link component** toolbar: **Assembly | Link component** ribbon: **Home | Assembly | Link component** Quad cursor menu: **Model | Link :bmlink Prompts you in the command bar:** Select component instances or [Change target 3d solids]: **(Select a component.)** Select target 3D solids or [Append/cleaR/Select all affected 3d solids] <Select all affected 3d solids>: **(Select target solids, choose an option, or press Enter.)** Select additional target 3D solids or [Change/cleaR/Select all affected 3d solids] <Select all affected 3d solids>: **(Select another target solids, choose an option, or press Enter.)**

Command Options

Change target 3d solids Change	Allows you to choose the new set of target solids. Component-based features will be removed and new ones will be created for selected solids.
Append	Allows you to add new solids to set of target solids. Component-based features will be updated and new ones will be created for the selected solids.
cleaR	Allows you to remove the existed component-based features and their geometry (see BmUnlink (6.8.28)).
Select all affected 3d solids	This mode is similar to 'Change target 3d solids' but solids are chosen automatically. A solid will be chosen if any solids from BC_SUBTRACT (1.22.24) layer intersects it or if any other solid from the BC_UNITE (1.22.24) layer touches or intersects it.

Related Commands

BmInsert (6.8.14) - inserts an existing mechanical component or sheet metal form feature into the current drawing. BmUnlink (6.8.28) - breaks the connection between a component insert (e.g. a Window) and a 3D solid (e.g. a Wall) retaining the opening.

6.8.16 BmLocalize

(6.2550 on page 4638) Converts external components to local components.

Figure 6.547

Accessing the Command

command bar: **bmlocalize** menu bar: **Assembly | Switch Component to Local** toolbar: **Assembly | Switch Component to Local** ribbon: **Assembly | Modify | Switch Component to Local** Quad cursor menu: **Model | Switch Component to Local** : **bmlocalize Prompts you in the command bar:** Select component instances [Entire model] <Entire model>: **(Select an external component.)** Entities in set: 1 Select component instances [Entire model] <Entire model>: **(Select an external component or press Enter to convert the selected component(s) to local components.)** If multiple inserts of the same external component exist in the model, all inserts are converted to local components.

Command Options

Option	Description
Entire model	Converts all external components in the model to local components.

Procedures

Working with components and component inserts (1.22.24)

Related Commands

BmDissolve (6.8.7) - dissolves a mechanical component inserted in the current drawing. BmExternalize (6.8.10) - converts local components to external components. BmReplace (6.8.24) - replaces a component insert.

6.8.17 BmMassProp

(6.555 on page 2967) Computes mass properties for the current model using densities of materials assigned to

Figure 6.548

its the components. The density values used for the mass property calculations are taken from materials defined by the **Material** property of the components and subcomponents, which can be either inherited from the main component of the assembly or set explicitly. The density of the main component is defined by the materials set in the **Material** field in the Mechanical Browser (3.2.2) dialog. If a material does not have an assigned density, or its density is less or equal to zero, an error message displays, and the mass properties will not be computed. All materials involved in the assembly must have non-zero non-negative densities.

Accessing the Command

command bar: **bmmassprop** menu bar: **Assembly | Mass Properties** toolbar: **Assembly | Mass Properties** ribbon:

- **Assembly | Inquire | Mass Properties**
- **Home | Assembly | Mass Properties**

: **bmmassprop Prompts you in the command bar:** Select 3D solids and subcomponents or [Entire model] <Entire model>: **(Select an item.)** Entities in set: 1 Select 3D solids and subcomponents or [Entire model] <Entire model>: **(Select more items or right click.)** Reports in the Prompt History window: ---------- Component ---------- Mass: 17.61 kg Volume: 6522.94 cm³ Centroid: X= 22.59 mm Y= 235.71 mm Z= 201.09 mm Moments of inertia: X= 2.30 kg·m² Y= 0.95 kg·m² Z= 1.39 kg·m² Products of inertia: XY: 0.09 kg·m² YZ: 0.87 kg·m² ZX: 0.11 kg·m² Radii of gyration: X= 361.23 mm Y= 231.76 mm Z= 281.19 mm Principal moments and X-Y-Z directions about centroid: I: 0.22 kg·m² along X= -0.0022 Y= 0.9819 Z= 0.1891 J: 0.41 kg·m² along X= 0.1346 Y= -0.1871 Z= 0.9731 K: 0.61 kg·m² along X= 0.9909 Y= 0.0276 Z= -0.1318 Keep UCS aligned with principal moment axes? [Yes/No] <No>: (Press Enter or right click to keep the current UCS)

NOTE	BmMassProp will format the values of mass, volume and linear nature with their corresponding units only if the PROPUNITS (1.10.11) system variable has the corresponding bits set to 1, or the corresponding flag in the Settings dialog (1.10.11) for the Property units field is checked. See To set the Mass Units (3.6.10).

Command Options

Option	Description
Keep UCS aligned with principal moment axes? Yes / No	(6.549 on the facing page) Yes: Aligns the UCS with the principal moment axes. (6.550 on page 2962) No: Keeps the current UCS.

Related Commands

BmBom (6.8.2) - inserts a Bill of Materials (BOM) table in the current drawing. MechanicalBrowserOpen (6.8.33) - displays the Mechanical Browser.

Figure 6.549

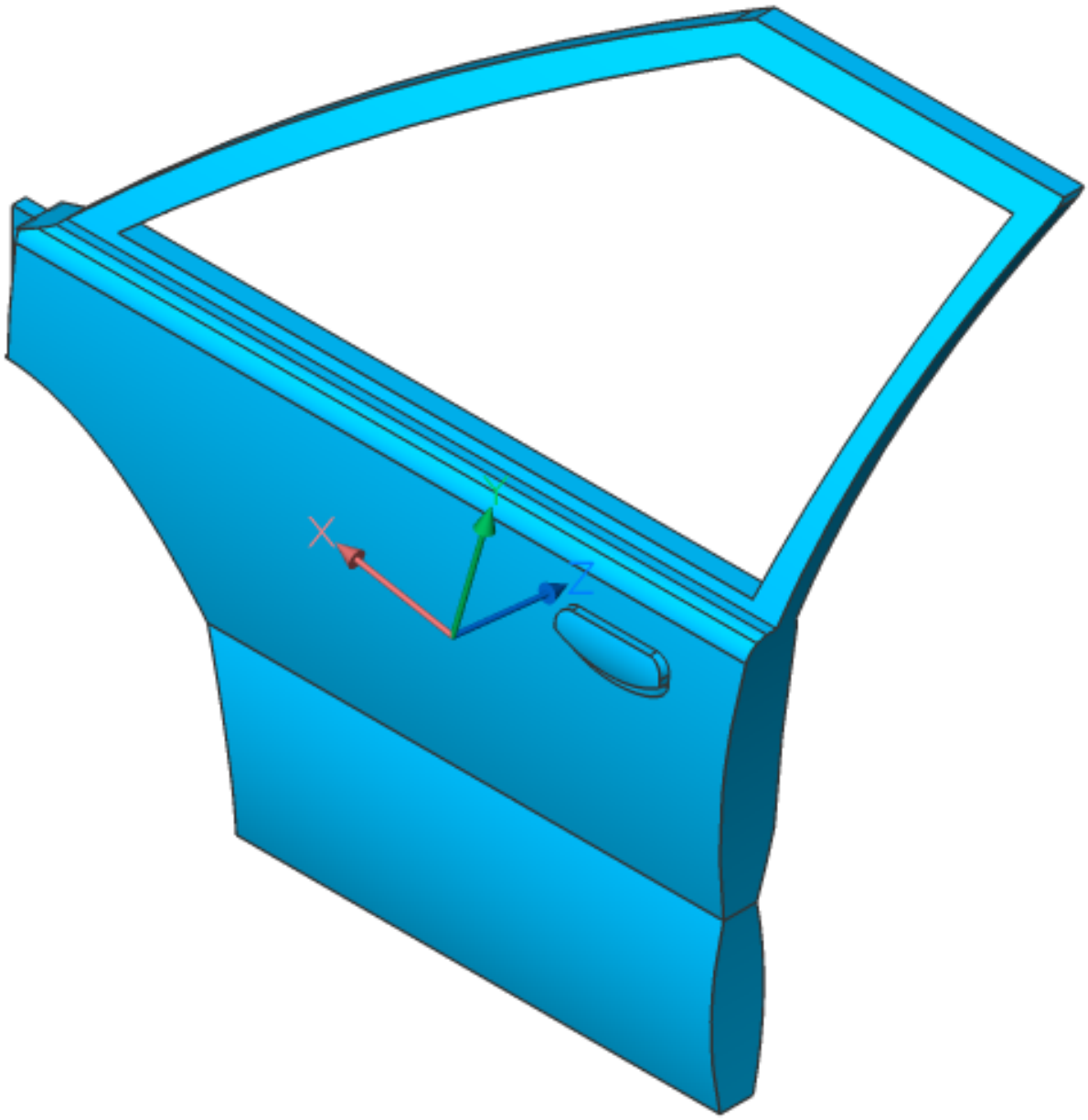

Figure 6.550

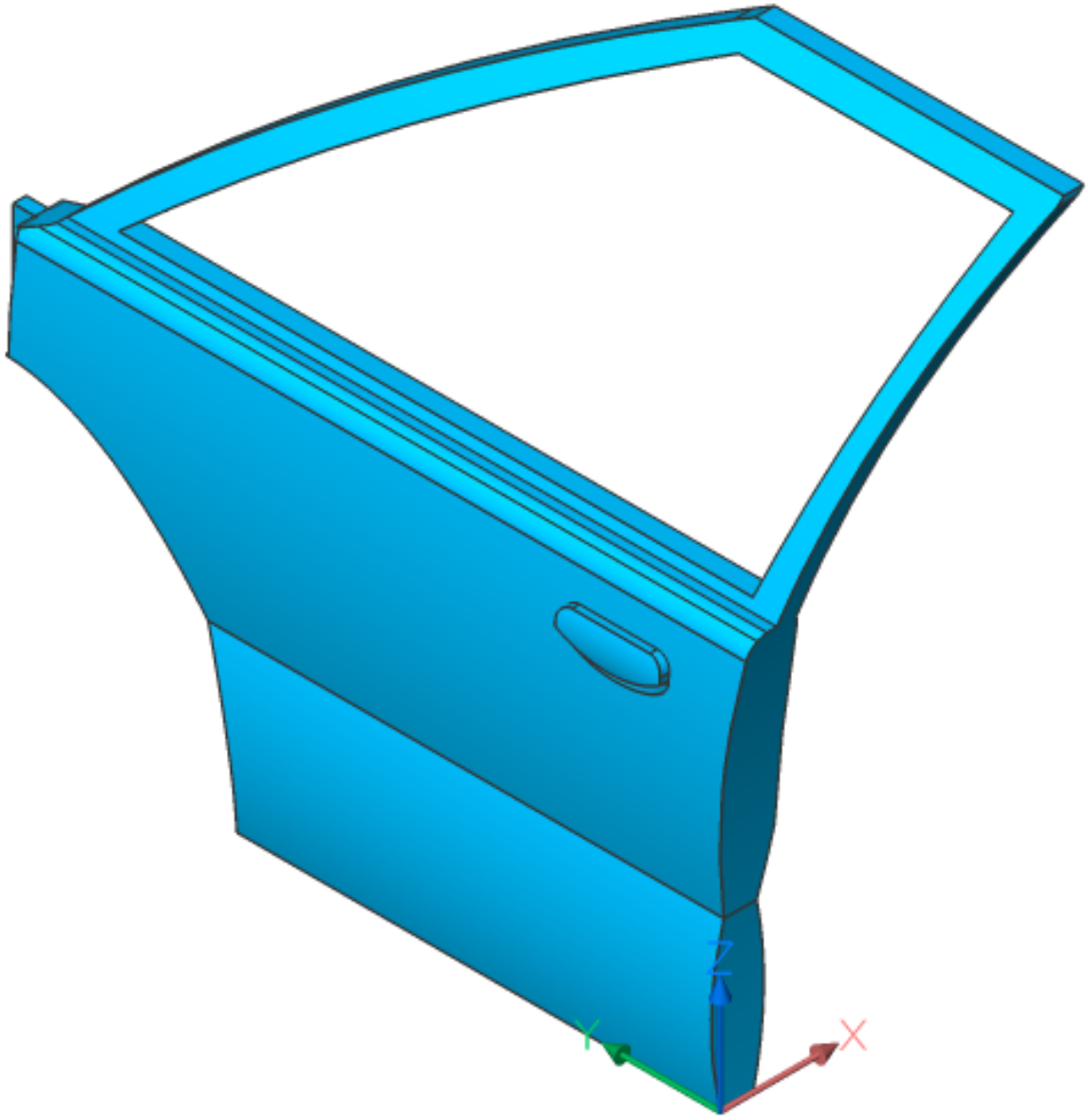

6.8.18 BmMech

(6.2550 on page 4638) BmMech converts the current drawing into a mechanical component. If the drawing con-

Figure 6.551

tains block references or external references, they can also be converted into inserts of local and external components. If the drawing is a mechanical component already BmMech does nothing.

Access the Command

command bar: **bmmech** menu bar: **Assembly | Initialize Mechanical Structure** toolbar: **Assembly | Initialize Mechanical Structure** ribbon:

- **Home| Assembly | Initialize Mechanical Structure**
- **Assembly | Create | Initialize Mechanical Structure**

: **bmmech Prompts you in the command bar:** Name for new mechanical component <CurrentDrawingName>: **(Press Enter to accept the current name or type a new name if you want to keep the original. If the drawing was not yet saved before, a default name, Component_1, is suggested.)** Select blocks and external references to convert to components or [Yes - to convert all/No - to skip conversion] <Yes - to convert all>: **(Press Enter or choose an option.)**

Command Options

Option	Description
Yes	If the drawing contains block references or external references, blocks are converted to internal components and external references are converted to external components. Blocks are not available in the INSERT (6.17.13) command. Use BMINSERT (6.8.14) to insert blocks as internal components.
No	The mechanical structure is initialized but blocks and external references are not converted.

Related Commands

BmExternalize (6.8.10) - converts local components to external components. BmInsert (6.8.14) - inserts an existing mechanical component into the current drawing. BmLocalize (6.8.16) - converts external components to local components. BmNew (6.8.19) - creates a new mechanical component as a new drawing file. BmUnmech (6.8.27) - converts the current mechanical component into a plain drawing.

6.8.19 BmNew

(6.2550 on page 4638) Creates a mechanical component as a new drawing file.

Figure 6.552

Accessing the Command

command bar: **bmnew** menu bar: **Assembly | New Component** toolbar: **Assembly | New Component** ribbon: **Assembly | Create | New Component** : **bmnew Prompts you in the command bar:** Name for new mechanical component <Component_x>: **(Type a name for the new component or press Enter to accept the default name.)**

Command Options

No options.

Related Commands

BmMech (6.8.18) - converts the current drawing into a mechanical main component. BmUnmech (6.8.27) - converts the current mechanical component into a plain drawing.

6.8.20 BmOpen

(6.2550 on page 4638) Opens the source drawing of an external mechanical component.

Figure 6.553

Accessing the Command

command bar: **bmopen** menu bar: **Assembly | Open Component File** toolbar: **Assembly | Open Component File** ribbon:

- **Assembly | Modify | Open Component File**
- **Home | Assembly | Open Component File**

Quad cursor menu: **Model | Open Component File** : **bmopen Prompts you in the command bar:** Select insert: **(Select an external component in the model or the Mechanical Browser (3.2.2).)**

Command Options

No options.

Related Commands

BmOpenCopy (6.8.21) - opens a copy of a component insert as a new drawing. XOpen (6.34.6) - opens an externally-referenced drawing (Xref) for editing in a separate window.

6.8.21 BmOpenCopy

(6.2550 on page 4638) Opens a copy of a component insert as a new drawing. The command can be used to create

Figure 6.554

a drawing of a local component. You can then use the BmReplace (6.8.24) command to replace the original local component with the newly created drawing. If you open a copy of an insert of a parametric component the current values of the various parameters are applied to the copy.

Accessing the Command

command bar: **bmopencopy** menu bar: **Assembly | Open Component Copy** toolbar: **Assembly | Open Component Copy** ribbon:

- **Home | Assembly | Open Component Copy**
- **Assembly | Modify | Open Component Copy**

Quad cursor menu: **Model | Open Component Copy** : **bmopencopy Prompts you in the command bar:** Select insert: **(Select an external component in the model or the Mechanical Browser (3.2.2).)** A new drawing: <component_name>1 is created. Use the SAVE (6.27.1) command to rename and save the drawing.

Command Options

No options.

Related Commands

BmOpen (6.8.20) - opens the source drawing of an external mechanical component.

6.8.22 -BmParameters

(6.555) Allows to list and edit the parameters of inserted components and associative array. Parameters of com-

Figure 6.555

ponents nested inside an array can be changed or assigned to an expression via the -BMPARAMETERS command.

Accessing the Command

command bar: **-bmparameters** : **-bmparameters Prompts you in the command bar:** Select component instances or arrays: **(Select a component or an associative array.)** Entities in set 1 Select component instances or arrays: **(Select more components or associative arrays, or press Enter.)** Enter an option to change parameter expression [Edit/Delete/Link to parameter/**?**] <?>: **(Press Enter to list the parameters of the selected components in the Prompt History window.)**

Command Options

Option	Description
Edit	Allows to edit the value of a parameter. Prompts you: **Enter parameter name:** Type the name of a parameter. Enter expression: Type a value in the command bar.
Delete	Allows to reset a previously edited parameter to its default value. Prompts you: **Enter parameter name:** Type the name of a parameter.
Link to parameter	Assigning parameters as an expression for a parameter of a dimensional constraint (both 2D and 3D) associated with an entity which has been put into an associative array. Prompts you: **Enter parameter name** ('*' to link all) <*>: Type the name of a parameter.
?	Lists the parameters of the selected components in the Prompt History window (6.29.13). Press the F2 function key to display the Prompt History window.

Related Commands

ArrayPath (6.4.27) - associatively distributes entity copies evenly along a path into multiple rows, and levels. ArrayPolar (6.4.28) - associatively distributes entity copies evenly in a circular pattern about a center point or axis of rotation, using multiple rows, and levels. ArrayRect (6.4.29) - associatively distributes entity copies into any number of rows, columns, and levels. -DesignTableEdit (6.10.28) - allows to edit design tables. DesignTable (6.10.27) - creates or imports .csv files containing sets of parameter values. Drop-down lists with the parameters values from the tables are added to the Mechanical Browser (3.2.2) and parametric component properties. -Parameters (6.24.5) - manages dimensional constraint parameters in the current drawing.

6.8.23 BmRecover

(6.2724 on page 4787) Recovers a broken mechanical structure. The command is different from the basic Audit

Figure 6.556

(6.4.39) and Recover (6.26.3) commands. It is recommended to use BmRecover to mend issues with a MCAD drawing. The command overwrites the original drawing.

Accessing the Command

command bar: **bmrecover** menu bar: **Assembly | Recover** toolbar: **Assembly | Recover** ribbon:

- **Assembly | Tools | Recover**
- **Home | Assembly | Recover**

: **bmrecover** Displays a dialog box: (6.557) (Select a file, then double click or click the Open button.) The command

Figure 6.557

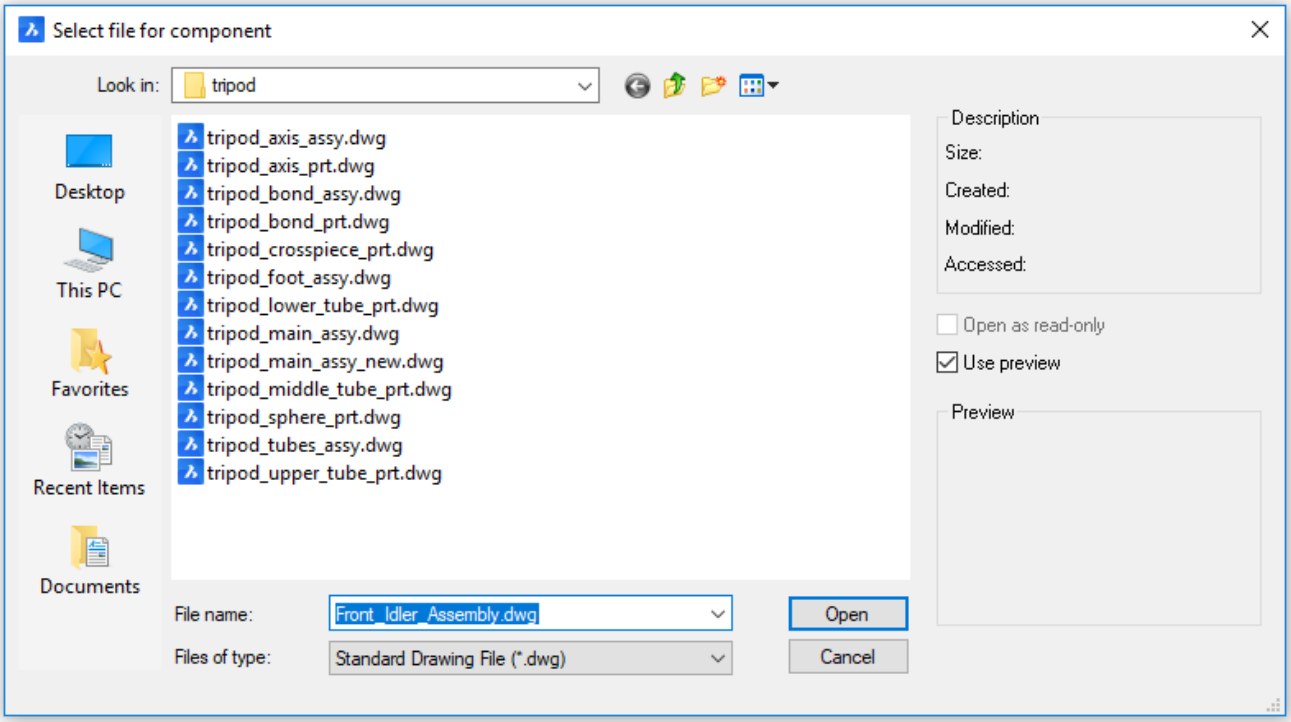

reports in the command window: Fixing drawing. ... Saving... Done.

Command Options

No options

Related Commands

BmDependencies (6.8.6) - lists all files, containing component definitions inserted in the assembly, in the command window. BmUpdate (6.8.29) - reloads all referenced components from external files and updates BOM tables.

6.8.24 BmReplace

(6.2550 on page 4638) Replaces a component insert.

Figure 6.558

Accessing the Command

command bar: **bmreplace** menu bar: **Assembly | Replace Component** toolbar: **Assembly | Replace Component** ribbon:

- **Home | Assembly | Replace Component**
- **Assembly | Modify | Replace Component**

Quad cursor menu: **Model | Replace Component** : **bmreplace Prompts you in the command bar:** Select component inserts to be replaced: **(Select an insert in the drawing.)** Entities in set: 1 Select component inserts [SIMilar inserts/component Type]: **(Select an insert in the drawing or press Enter.)** Select component insert to use as a replacement [SIMilar inserts/component Type/Parameter changes/from FIle] <from FIle>: **(Select component insert, an option, or press Enter.)** A File dialog displays: (6.559) Select a file, then double click or click the Open

Figure 6.559

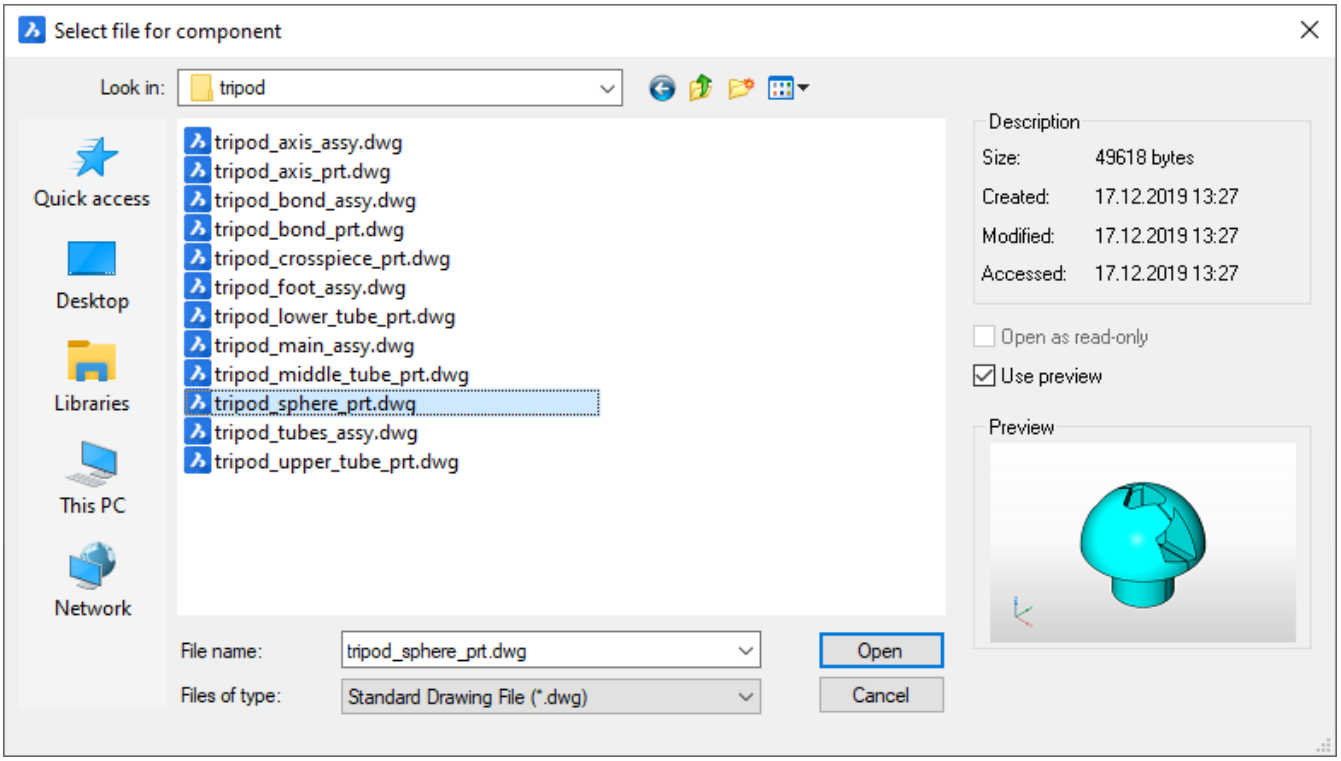

button.

Command Options

Option	Description

SIMilar inserts	Allows to replace similar inserts automatically. Prompts you: **Replace file for all similar inserts** [Yes/No] <Yes>: • Yes: Replaces all similar inserts of the selected mechanical component(s) in assembly. • No: Replaces the selected component(s) only.
component Type	Allows to choose the insertion type for a replacement component. See External and local components (1.22.24) in the User Guide. Prompts you: **Component type** [Local/External/Keep as is/component Default] <component Default>: - Choose an option or press Enter. • Local: the new component will be local. • External: the new component will be external. • Keep as is: the new component inherits the insertion type from the replaced component. • Component Default: the new component will be linked as specified in its source file.
Parameter changes	Allows to control which parameter values will be used after the replacement is complete. Prompts you: **Reapply changes of parameters for the component being replaced?** [Yes-reapply/No-use replacement as is] <Yes-reapply>: - Choose an option or press Enter. • Yes-reapply: parameter values of the replaced component are applied. • No-use replacement as is: parameter values of the replacement component are applied.
from FIle	Allows to select a .dwg file for the replacement component.

Related Commands

BmExternalize (6.8.10) - converts local components to external components. BmOpen (6.8.20) - opens the source drawing of an external mechanical component.

6.8.25 BmShow

(6.2550 on page 4638) Shows previously hidden mechanical components inserted in the current drawing.

Figure 6.560

Accessing the Command

command bar: **bmshow** menu bar: **Assembly Visualization | Show** toolbar: **Assembly Visualization | Show** ribbon: **Assembly | Modify | Show** Quad cursor menu: **Model | Show** : **bmshow Prompts you in the command bar:** Select insert or enter an option [show ALl/COmponent name/Insert name] <show ALl>: **(Select a component of which some inserts are currently hidden or choose an option.)**

Command Options

Option	Description
show ALl	Shows all component inserts.
COmponent name	Prompts you: **Component name, all its inserts will be shown: - Type the component name of the component insert(s) you want to show.** This affects all inserts of the specified component.
Insert name	Prompts you: **Component insert name, use / to separate names of nested inserts: - Type the insert name of the component insert you want to show.** If you want to show a nested component insert (subcomponent insert) first type the insert name of the parent component insert, then the component insert name separated by a slash (/).

Related Commands

MechanicalBrowserOpen (6.8.33) - displays the Mechanical Browser. BmHide (6.8.13) - hides a mechanical component or subcomponent in the current drawing. BmVStyle (6.8.30) - applies a visual style to a mechanical component.

6.8.26 BmTrailingLines

(6.2465 on page 4575) Creates all necessary trailing lines (3.6.9) for selected parts.

Figure 6.561

Accessing the Command

command bar: **bmtrailinglines** menu bar: **Assembly | Trailing Lines** toolbar: **Assembly | Trailing Lines** ribbon:

- **Home | Assembly | Trailing Lines**
- **Assembly | Tools | Trailing Lines**

: **bmtrailinglines Prompts you in the command bar:** Select entities to place automatic trailing lines or [use Origin points/use Center points/Entire model] <Entire model>: **(Select parts to add trailing lines or choose an option)**

Command options

Option	Description
use Origin points	Switches the mode used to choose the reference point for parts to the origin (insertion point) of the component. Displays message: **Origins of components will be used as reference points** Prompts you: **Select entities to place automatic trailing lines or [use Origin points/use Center points/Entire model] <Entire model>:**
use Center points	Switches the mode used to choose the reference point for parts to the center point of the bounding box of the component. Displays message: Centers of components will be used as reference points Prompts you: **Select entities to place automatic trailing lines or [use Origin points/use Center points/Entire model] <Entire model>:**
Entire model	Selects the entire model and starts the processing.

Related commands

BmBalloon (6.8.1) - creates associative balloon entities for assembly components in Model Space and for their generated views in a Paper Space layout. BmBom (6.8.2) - inserts a Bill of Materials (BOM) table in the current drawing. BmExplode (6.8.8) - creates a block with an exploded representation of the current assembly and allows to insert this block at a user defined location. BmExplodeMove (6.8.9) - creates a block with an exploded representation of the current assembly and allows to insert this block at a user defined location.

6.8.27 BmUnmech

(6.2550 on page 4638) Converts the current mechanical component into a plain drawing. The command applies

Figure 6.562

to drawings that are a mechanical component only.

Accessing the Command

command bar: **bmunmech** menu bar: **Assembly | Remove Structure** toolbar: **Assembly | Remove Structure** ribbon:

- **Home | Assembly | Remove Structure**
- **Assembly | Tools | Remove Structure**

: **bmunmech Prompts you in the command bar:**
Warning: this command removes all mechanical structure from the current document. Proceed? [Yes/No] <Yes>: **(Press Enter or choose an option)**

Command Options

Option	Description
Yes	Removes the mechanical structure from the drawing, thus turning it into a plain drawing. Inserts of local components are converted to block references (the component name becomes the block name); inserts of external components are converted to external references.
No	Aborts the command.

Related Commands

BmDissolve (6.8.7) - dissolves a mechanical component inserted in the current drawing. BmMech (6.8.18) - converts the current drawing into a mechanical component. BmNew (6.8.19) - creates a mechanical component as a new drawing file.

6.8.28 BmUnlink

(6.2550 on page 4638) Breaks the connection between a component insert (e.g. a Window) and a 3D solid (e.g. a

Figure 6.563

Wall) retaining the opening.

Accessing the Command

command bar: **bmunlink** menu bar: **Assembly | Unlink component** toolbar: **Assembly | Unlink component** ribbon:

- **Home | Assembly | Unlink component**
- **Assembly | Modify | Unlink component**

Quad cursor menu: **Model | Unlink component** : **bmunlink Prompts you in the command bar:** Select component instances: **(Select a component.)** Entities in set: 1 Select component instances: **(Select another component or press Enter.)**

Command Options

No command options.

Related Commands

BimInsert (6.7.17) - inserts a window or door in a solid. Inserts a copy of a window or door in a solid. BmInsert (6.8.14) - inserts an existing mechanical component or sheet metal form feature into the current drawing. BmLink (6.8.15) - Changes target 3D solids of component-based features.

6.8.29 BmUpdate

(6.2550 on page 4638) Reloads all referenced components from external files and updates BOM tables. Use this

Figure 6.564

command to

- Reload referenced components from external files (BmInsert (6.8.14));
- Rebuild component based features, sheet metal form features and BIM windows/doors components (see about BC_SUBTRACT (1.22.24) layer, Form Features (3.5.22), BmInsert (6.8.14));
- Update the Bill Of Material (BmBom (6.8.2));
- Regenerate drawing views produced out of 3D model (ViewBase (6.31.3)).

NOTE	If the BMAUTOUPDATE (1.10.11) system variable is ON, external assembly components are reloaded on opening the file.

Accessing the Command

Update **Update Selected** command bar: **bmupdate** menu bar: **Assembly | Update** and **Update Selected** ribbon:

- **Home | Assembly | Update**
- **Assembly | Tools | Update** and **Update Selected**

toolbar: **Assembly | Update** and **Update Selected** Quad cursor menu: **Model | Update Selected** : **bmupdate Prompts you in the command bar:** Select entities to update or [MOde/Entire model] <Entire model>: **(Select a component insert or generated drawing view; or select one of the faces of the component based or sheet metal form feature; or press Enter to select the entire model.)** Entities in set: 1 Select entities to update or [MOde/Entire model] <Entire model>: **(Select more objects.)** Updated xx definitions.

Command Options

Option	Description

Mode	Allows to change the way how the new placement face is defined. Each inserted component-based feature or BIM Window component has an associated placement face of the correspondent 3D solid the feature is attached to. This is the face which was used for feature placement in the BmInsert (6.8.14) command. The associated placement face of the feature can be lost in modeling or copying operations or it can be absent if the feature has been inserted in an empty area. The **BmUpdate** command allows to re-associate the feature with its placement face in one of two modes. Prompts you: **Select placement face [Automatic/Manual] <Automatic>:** • **Automatic** - the placement face for the feature is detected automatically • **Manual** - prompts you to select the new placement face
Entire model	Updates the entire model.

Related Commands

BmBom (6.8.2) - inserts a Bill of Materials (BOM) table in the current drawing. MechanicalBrowserOpen (6.8.33) - displays the Mechanical Browser. BmDependencies (6.8.6) - lists all files, containing component definitions inserted in the assembly, in the command window. BmInsert (6.8.14) - inserts an existing mechanical component or sheet metal form feature into the current drawing. BimInsert (6.7.17) - inserts a window or door in a solid. Inserts a copy of a window or door in a solid.

6.8.30 BmVStyle

(6.2550 on page 4638) Applies a visual style to a mechanical component insert.

Figure 6.565

Accessing the Command

command bar: **bmvstyle** menu bar: **Assembly Visualization | Visual Style** ribbon: **Assembly | Modify | Visual Style** toolbar: **Assembly | Visual Style** Quad cursor menu: **Model | Visual Style** : **bmvstyle Prompts you in the command bar:** Select visual style [by Viewport/Wireframe/Hidden/Realistic/Conceptual/Modeling/by Name] <Wireframe>: **(Choose an option.)** Select insert or enter an option [All/Insert name] <All>: **(Select an option or select a component insert - press Enter to select all components.)** Component insert name, use / to separate names of nested inserts: **(Type the names of one or more component inserts separated by slashes (/). Component insert names are case sensitive.)**

Command Options

Option	Description
by Viewport	Applies the current visual style of the viewport.
Wireframe	Applies the **3D Wireframe** visual style. (6.566 on the next page)
Hidden	Applies the **Hidden** visual style. (6.567 on the following page)
Realistic	Applies the **Realistic** visual style. (6.568 on the next page)
Conceptual	Applies the **Conceptual** visual style. (6.569 on page 2979)
Mechanical	Applies the **Mechanical** visual style. (6.570 on page 2979)
Modeling	Applies the **Modeling** visual style. (6.571 on page 2980)
High Quality	Applies the **High Quality** visual style. (6.572 on page 2980)
By Name	Applies a named visual style.

Related Commands

Hide (6.16.10) - removes hidden lines from 3D entities. Render (6.26.23) - generates a photorealistic rendering using materials and lights through a dialog box. -Render (6.26.24) - generates a photorealistic rendering using materials and lights through the command bar. Shade (6.27.28) - generates shaded images of 3D drawings. Shademode (6.27.29) - Sets the shading style for 3D drawings. VisualStyles (6.31.13) - creates and controls visual style definitions in the Drawing Explorer. MechanicalBrowserOpen (6.8.33) - displays the Mechanical Browser. BmHide (6.8.13) - hides a mechanical component or subcomponent in the current drawing. BmShow (6.8.25) - shows a previously hidden mechanical component or subcomponent in the current drawing.

Figure 6.566

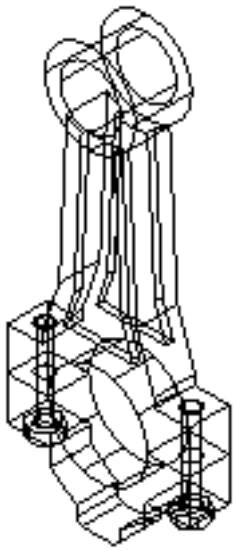

Figure 6.567

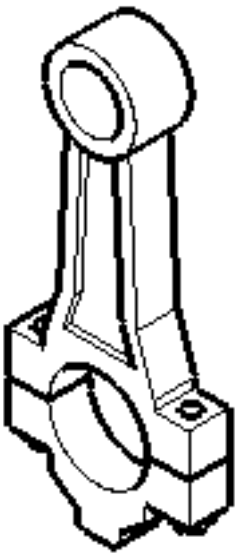

Figure 6.568

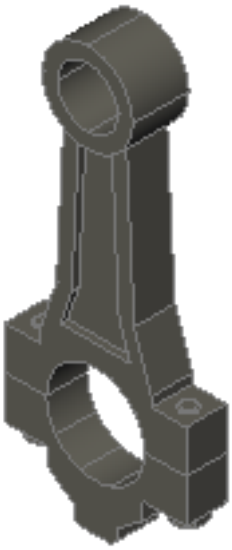

Figure 6.569

Figure 6.570

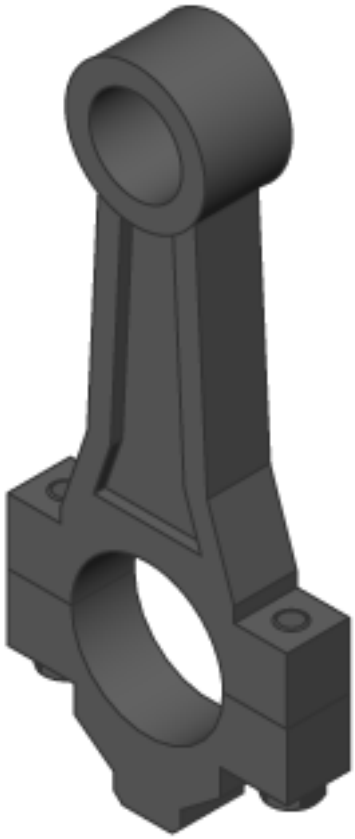

Figure 6.571

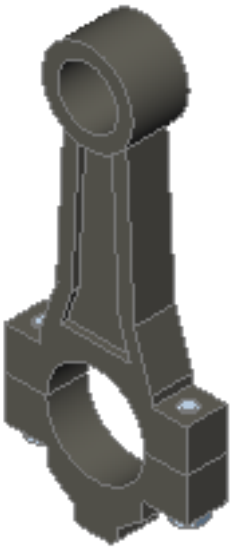

Figure 6.572

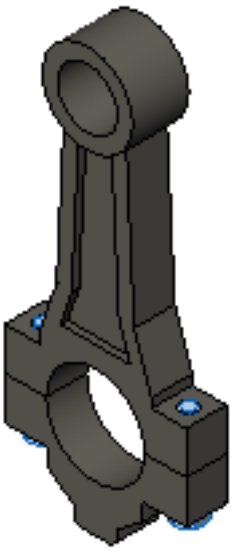

6.8.31 BmXConvert

(6.2550 on page 4638) Converts X-Hardware solids in the current drawing to mechanical components.

Figure 6.573

Accessing the Command

command bar: **bmxconvert** : **bmxconvert** Reports you in the command bar: Number of X-Hardware solids converted to mechanical components: #

Command Options

No options.

Related Commands

BmForm (6.8.11) - creates a new mechanical component and inserts it into the current drawing. StandardPartsPanelOpen (3.3.2) - inserts a standard hardware part as a mechanical component in the current drawing.

6.8.32 MechanicalBrowserClose

(6.2550 on page 4638) Closes the Mechanical Browser (3.2.2) panel.

Figure 6.574

Accessing the Command

command bar: **mechanicalbrowserclose** :**mechanicalbrowserclose** Displays no prompts you in the command bar:

Command Options

No command options.

Related Commands

MechanicalBrowserOpen (6.8.33) - opens the Mechanical Browser panel. -ToolPanel (6.29.28) - controls the display of tool panels, such as the Properties Bar, the Ribbon or the Sheet Sets panel from the command line.

6.8.33 MechanicalBrowserOpen

(6.2550 on page 4638) Opens the Mechanical Browser (3.2.2) panel.

Figure 6.575

Accessing the Command

command bar: **mechanicalbrowseropen** menu bar: **Assembly | Mechanical Browser** and **Parametric | Mechanical Browser** toolbar: **Assembly | Mechanical Browser** and **Parameters | Mechanical Browser** ribbon: **Assembly | Tools | Mechanical Browser** context menu*: **Mechanical Browser** * Place the cursor over a toolbar or a ribbon panel, then right click. See also: Dockable Panels (1.8.7). : **mechanicalbrowseropen** Displays a dialog box: (6.576 on the next page) The Mechanical Browser allows navigation on the hierarchy of mechanical components for the current drawing and calling different commands for the inserts.

1. Component Name
2. 3D Constraints
3. Standard Part Component Insert (= block reference)
4. Collapsed Component Insert (= external reference)
5. Expanded Component Insert (= external reference)
6. Standard Part Subcomponent Insert (= nested block reference)
7. Subcomponent Insert (= nested external reference)
8. Properties of the selected item

Properties set depends on the selected item: Component (3.6.5), Parameter (1.19.3), Array (3.6.7), Feature. (3.8.6)

Keyboard accelerators	• Use **Enter** to accept a new value • Use **F2** to rename a node • Use **Space** to select an entity/component • Use **Alt+Up**, **Alt+Down** keys to move separator of Mechanical Browser

Figure 6.576

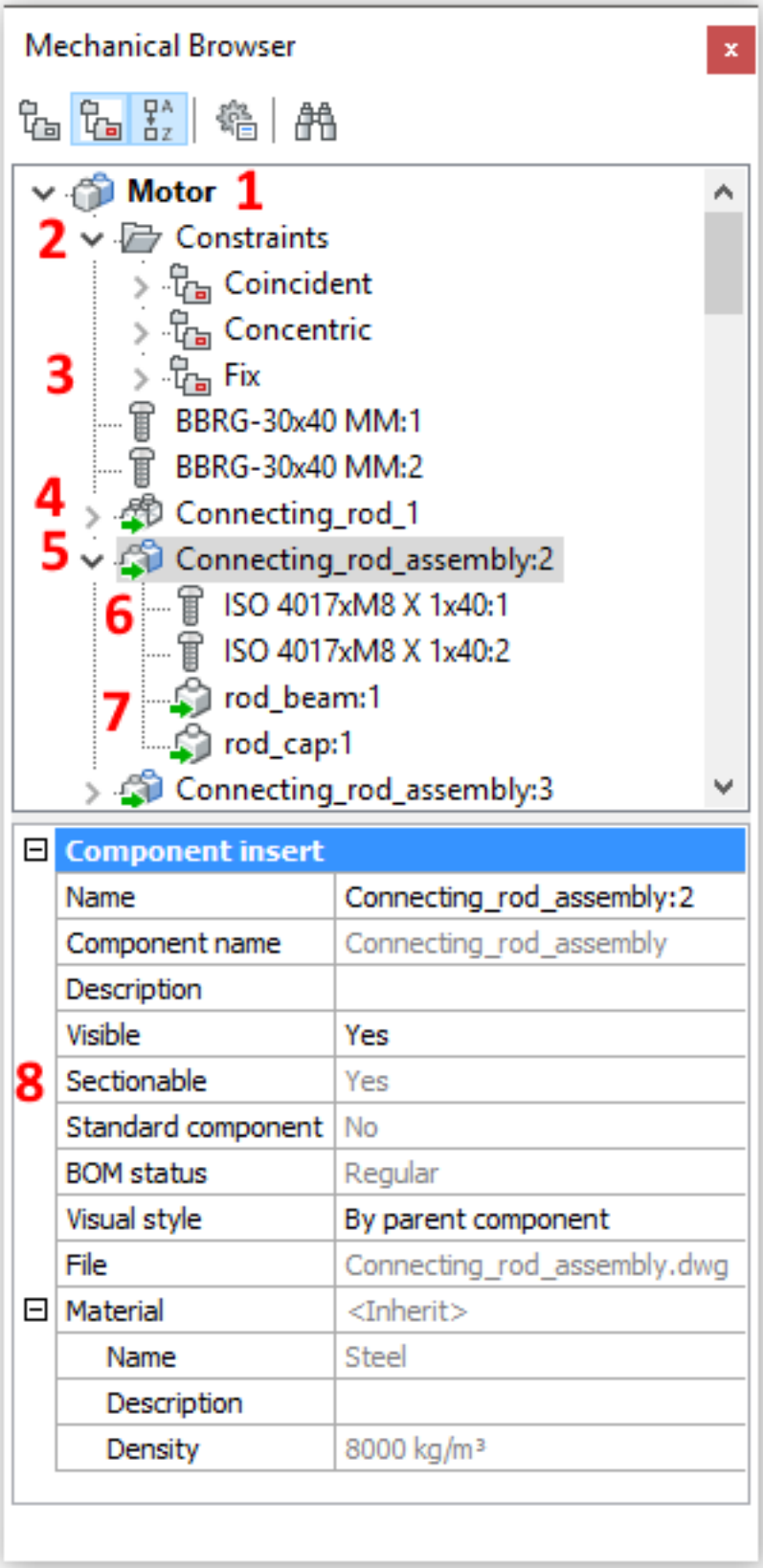
Mechanical Browser
Motor 1
2 Constraints
Coincident
Concentric
3 Fix
BBRG-30x40 MM:1
BBRG-30x40 MM:2
4 Connecting_rod_1
5 Connecting_rod_assembly:2
6 ISO 4017xM8 X 1x40:1
ISO 4017xM8 X 1x40:2
7 rod_beam:1
rod_cap:1
Connecting_rod_assembly:3
Component insert
Name Connecting_rod_assembly:2
Component name Connecting_rod_assembly
Description
Visible Yes
8 Sectionable Yes
Standard component No
BOM status Regular
Visual style By parent component
File Connecting_rod_assembly.dwg
Material <Inherit>
Name Steel
Description
Density 8000 kg/m³

Procedures

- To open or close a panel (1.8.7)
- To dock a panel (1.8.7)
- To dock a panel with respect to another docked panel (1.8.7)
- To stack panels in a tabbed panel (1.8.7)

Related Commands

3dCompare (6.3.3) - executes a geometrical comparison between solids and surfaces in 2 drawing files. The result is shown in a new drawing and reported in the Mechanical Browser panel. BmDependencies (6.8.6) - lists all files, containing component definitions inserted in the assembly, in the command window. BmExternalize (6.8.10) - switches internal components to external components. StandardPartsPanelOpen (3.3.2) - inserts a standard hardware part as a mechanical component in the current drawing. BmLocalize (6.8.16) - switches external components to internal components. BmOpen (6.8.20) - opens the component insert drawing. BmOpenCopy (6.8.21) - opens a copy of a component insert as a new drawing. BmReplace (6.8.24) - replaces a component insert. BmUpdate (6.8.29) - reloads all referenced components from external files and updates BOM tables. DesignTable (6.10.27) - creates or imports .csv files containing sets of parameter values. Drop-down lists with the parameters values from the tables are added to the Mechanical Browser and parametric component properties. -DesignTableEdit (6.10.28) - allows to edit design tables. MechanicalBrowserClose (6.8.32) - closes the Mechanical Browser panel. -ToolPanel (6.29.28) - allows to control the display of tool panels, such as the Properties Bar, the Ribbon or the Sheet Sets panel from the command line. SmParametrize (6.28.23) - creates a consistent set of 3D constraints for a selected sheet metal part.

6.8.34 ReportPanelClose

(6.2550 on page 4638) Closes the Report panel.

Figure 6.577

Accessing the Command

command bar: **reportpanelclose** context menu*: **Report** * Place the cursor over a toolbar or a ribbon panel, then right click. : **reportpanelclose** Displays no prompts in the command bar:

Command Options

No command options.

Related Commands

ReportPanelOpen (6.8.35) - opens the Report panel. -ToolPanel (6.29.28) - allows to control the display of tool panels, such as the Properties Bar, the Ribbon or the Sheet Sets panel from the command line.

6.8.35 ReportPanelOpen

(6.2550 on page 4638) Opens the Report panel.

Figure 6.578

Accessing the Command

command bar: **reportpanelopen** context menu*: **Report** * Place the cursor over a toolbar or a ribbon panel, then right click. : **reportpanelopen** Displays a dialog box. Some commands use the **Report** panel to report the command output; e.g. all SheetMetal (Sm*) commands, DmAudit (6.12.2) and DmStitch (6.12.31).

NOTE	The Report panel is used instead of the command bar only if the REPORTPANEL (1.10.11) system variable is ON.

Command Options

No command options.

Procedures

To open or close a panel (1.8.7) To dock a panel (1.8.7) To dock a panel with respect to another docked panel (1.8.7) To stack panels in a tabbed panel (1.8.7)

Related Commands

ReportPanelClose (6.8.34) - closes the Report panel. -ToolPanel (6.29.28) - allows to control the display of tool panels, such as the Properties Bar, the Ribbon or the Sheet Sets panel from the command line.

6.9 C

6.9.1 Cal

(6.2833 on page 4875) Displays the operating system's Calculator prgram.

Figure 6.579

Accessing the Command

command bar: **cal** transparent: **'cal : Cal** Displays a dialog box: (6.580 on the next page)

1. Enter numbers and operations.
2. Press =.
3. For perform scientific calculations, choose **View | Scientific**.
4. To close the calculator, click **X**.

Figure 6.580

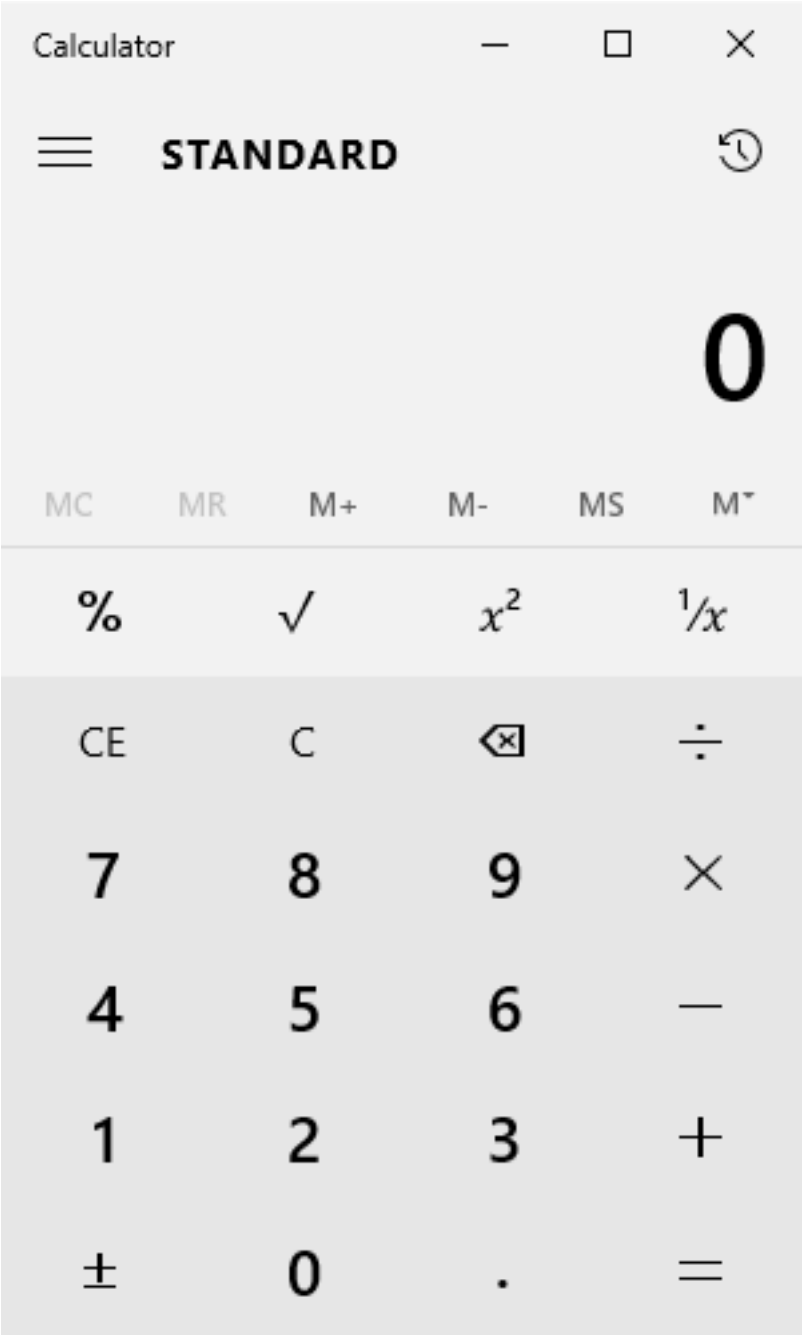

Command Options

Option	Description
View	(6.581) Click the **Mode** button (☰) and choose an option.

Related Commands

Shell (6.27.33) - access the command prompt of the operating system; runs Windows programs. Files (6.14.5) - displays the operating system's File Manager.

Figure 6.581

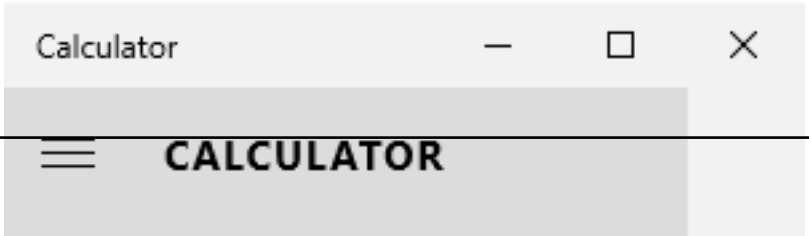

6.9.2 Camera

(7.3 on page 4931) Places camera glyphs in drawings that point at target points, and creates named views.

Figure 6.582

Shape Classic Pro Platinum Mechanical BIM

Accessing the Command

command bar: **camera** menu bar: **View | Camera** toolbar: **View |** ribbon: **View | View | Viewpoint | Camera :camera You are prompted:** Specify camera location: **(Enter a point to specify the location of the camera)** Specify target location: **(Enter a point to specify the location of the target, the point at which the camera looks)** Enter an option [?/Name/LOcation/Height/Target/LEns/CLipping/View/eXit] <eXit>: **(Enter an option, or else press Enter to conclude the command)** A camera glyph displays in the drawing to indicate the position of the camera. Named views are saved with the drawing, named after the cameras, which are accessed by the **View (6.31.1)** command.

Command Options

Option	Description
?	Displays a list of existing cameras. Prompts you: **Enter camera name(s) to list <*> - (do one of the following)**: • Press Enter to list all existing cameras. • Use wildcards to (* or ?) list a selection of cameras. For example, Cam* lists all cameras names that start with 'cam' and ?a* lists all camera names of which the second letter is 'a'
Name	Names the new camera; prompts you: **Enter name for new camera <Camera1> - (type a name for the saved view, or else press Enter to accept the default name).**
Location	Positions the camera. Prompts you: **Specify camera location <x,y,z> - (do one of the following):** • Pick a point in the drawing • Type the x, y, z coordinates in the command bar, then press Enter.
Height	Sets the height (z coordinate) of the camera; prompts you: **Specify camera height <current height> - (enter a value).**
Target	Positions the target, the point at which the camera looks. Prompts you: **Specify target location <x,y,z> - (one of the following):** • Pick a point in the drawing. • Type the x-, y- and z-coordinates in the command bar, then press Enter.

Lens	Defines the lens length. Prompts you: **Specify lens length in mm <50.00> - (Enter a value).** A smaller number, such as 20, provides a wider field of view, while a higher number, such as 200, provides a closer look, like a zoom lens on a camera.
Clipping	Defines the front and back clipping planes, which cut off the view. Prompts you: 1. **Enable front clipping plane? Yes/<No> - (type Y to define the front clipping plane)**. Prompts you: 2. **Specify front clipping plane offset from target plane <0.00> -(do one of the following):** • Pick a point in the drawing. • Type a value in the command bar, then press Enter 3. **Enable back clipping plane? Yes/<No> - (type Y to define the back clipping plane).** Prompts you: 4. **Specify back clipping plane offset from target plane <0.00> - (do one of the following)**: • Pick to point in the drawing. • Type a value in the command bar, then press Enter
View	Sets the camera view current. Prompts you: **Switch to camera view? Yes/<No> - (type Y , then press Enter).**
Exit	Exits the command, and then creates the camera.

Editing a Camera

Properties of a camera view can be edited:

- In the dialog box displayed by the View (6.31.1) command. (6.583 on the following page)
- In the Properties (6.24.52) bar: Select the camera glyph in the drawing. (6.584 on the next page)

Figure 6.583

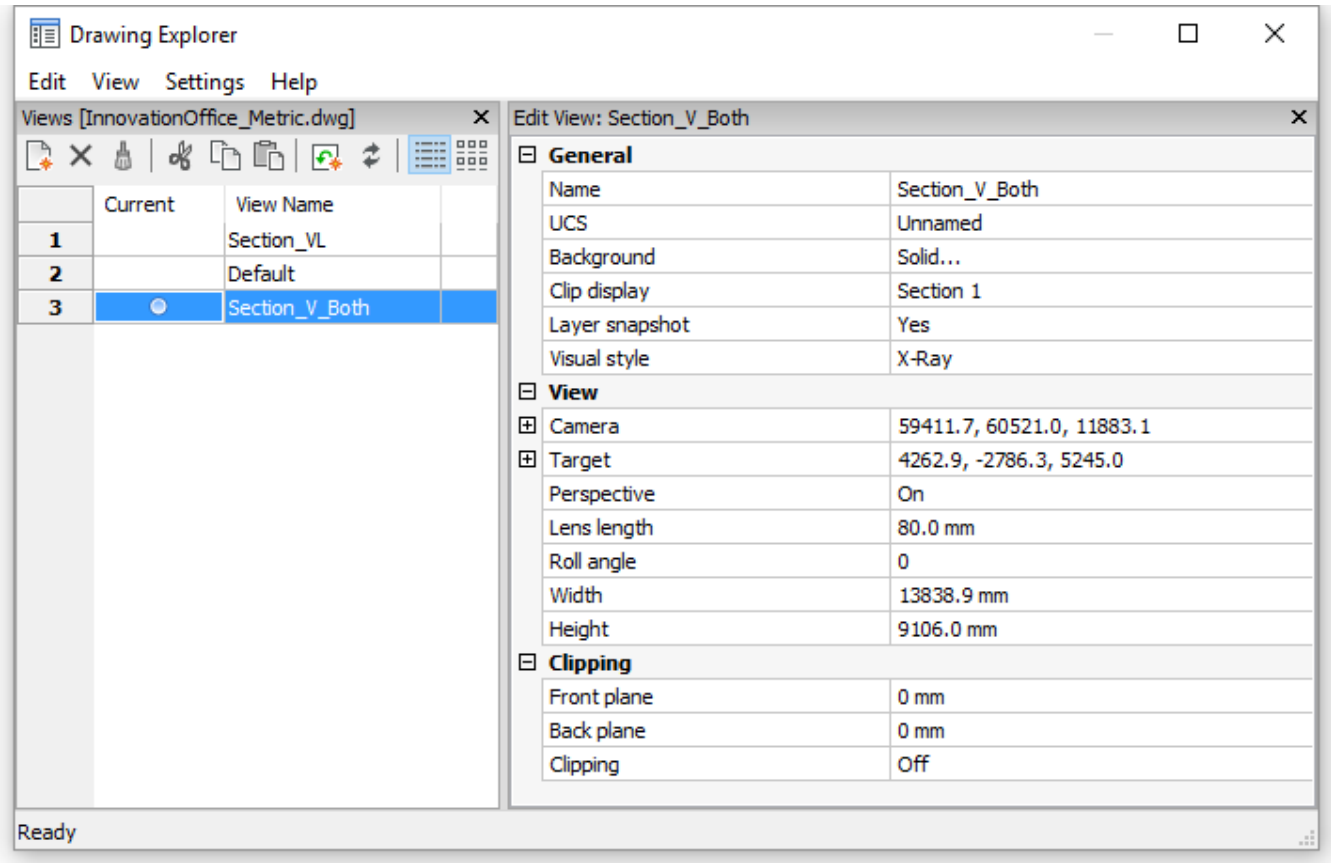

Figure 6.584

Camera	
Name	Camera1
Camera	-422.40, -2318.27, 0.00
X	-422.40
Y	-2318.27
Z	0.00
Target	5551.65, -2396.75, 0.00
X	5551.65
Y	-2396.75
Z	0.00
Lens Length	50.00
Field of view	38°34'48"
Roll angle	0°0'0"
Plot glyph	No
Clipping	
Front plane	4500.00
Back plane	1000.00
Clipping	Front and back on

Grips Editing

Cameras can be edited directly through grips:

1. Select the camera glyph in the drawing. Notice that it has three grips. Front (F) and back (B) clipping planes display in a blue dotted line.
2. Drag the grips to perform the following actions:
   - Position the camera (1).
   - Move the camera definition as a whole (2).
   - Position the target (3).

(6.585)

Figure 6.585

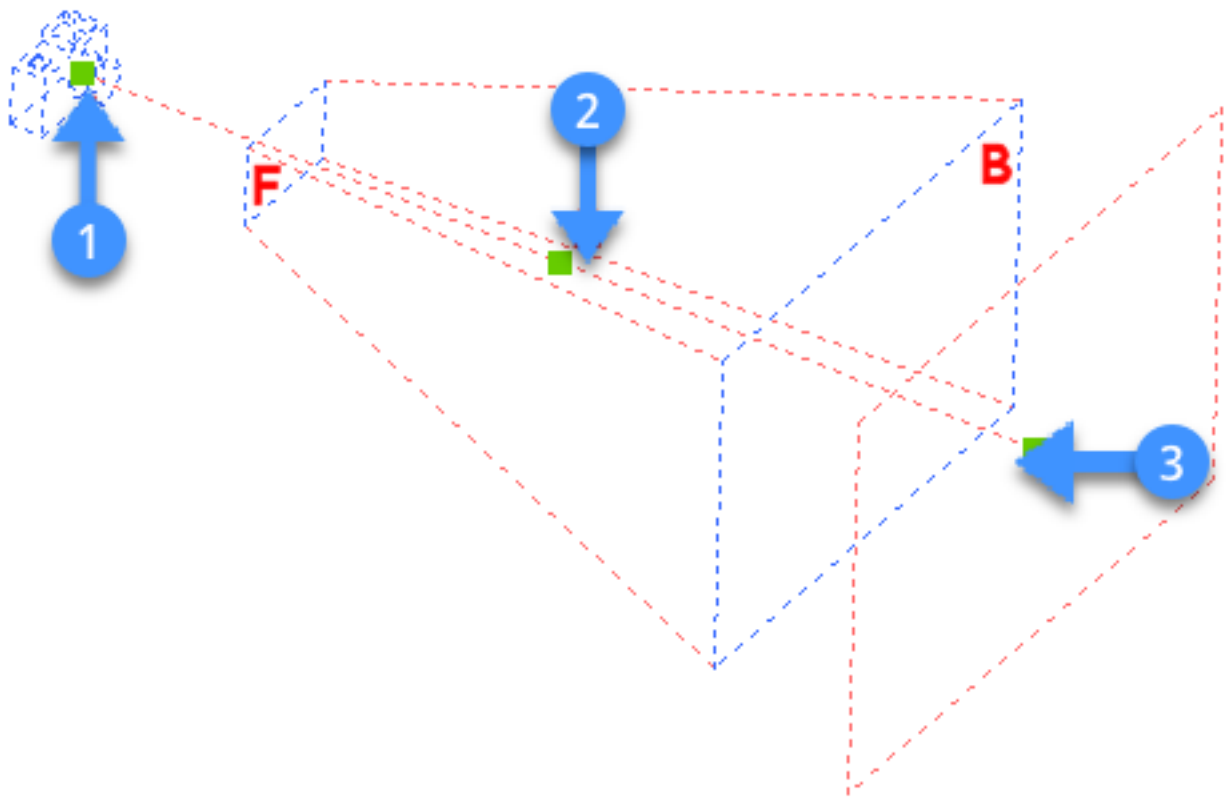

Related Commands

AniPath (6.4.13) - records the animation of a camera moving along a path or panning in a 3D model and saves it to a movie file. DView (6.10.42) - changes the 3D viewpoint interactively, and turns on perspective mode. Match-Perspective (6.21.7) - matches the current model space perspective view with a background image by selecting 3 or more matching point pairs. View (6.31.1) - creates and sets named views through the Drawing Explorer.

6.9.3 Center

(6.2833 on page 4875) Toggles Center entity snap; snaps to the center of circles, arcs, and other entities with a

Figure 6.586

circular curve.

Accessing the Command

command bar: **center** transparent: **cen** toolbar: **Entity Snaps |** ribbon: **Home | Entity Snaps | Snap to Center : center** Displays no prompts in the command bar. Each time you enter the command, the program toggles the Center entity snap mode between on and off. (6.1684 on page 3946) When center entity snap is on, the cursor

Figure 6.587

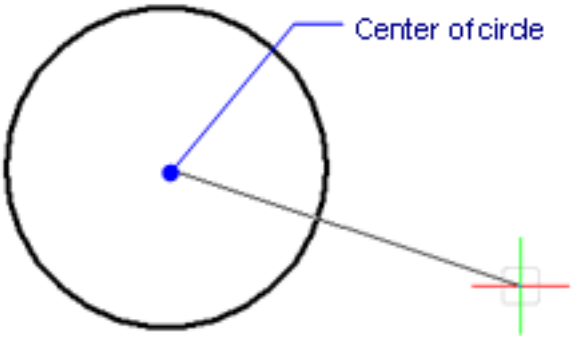

snaps to the center points of curved entities, such as circles, arcs, and polyarcs.

Command Options

Option	Description
Center	Entering the command toggles Center entity snap. This command can be entered transparently during commands, but must be entered without the apostrophe prefix (').

Related Commands

OSnap (6.23.13) - toggles entity snap modes in the Settings dialog box. -OSnap (6.23.14) - toggles entity snap modes in the command bar. Aperture (6.4.15) - sizes the aperture cursor for entity snaps. 2dIntersection (6.2.1) - toggles apparent intersection snap mode. 3dIntersection (6.3.6) - toggles intersection snap mode. Apparent (6.4.16) - toggles apparent intersection snap mode. Endpoint (6.13.7) - toggles endpoint snap mode. Extension (6.13.21) - toggles extension snap mode. From (6.14.11) - allows to enter relative coordinates with respect to a reference point. GCenter (6.15.4) - toggles Geometric Center (GCenter) entity snap. Insertion (6.17.16) - toggles insertion snap mode. Intersection (6.17.20) - toggles intersection snap mode. Midpoint (6.21.16) - toggles midpoint snap mode. Mtp (6.21.36) - allows to specify a point as the midpoint between two points. Nearest (6.22.2) - toggles nearest snap mode. Node (6.22.7) - toggles node (point) snap mode. None (6.22.8) - turns off all entity snap modes. Parallel (6.24.4) - toggles parallel snap mode. Perpendicular (6.24.23) - toggles perpendicular snap mode. Quadrant (6.25.7) - toggles quadrant snap mode. Tangent (6.29.9) - toggles tangent snap mode.

6.9.4 CenterDisassociate

(6.2833 on page 4875) Breaks the association of centerline and center mark entities with the associated entities,

Figure 6.588

such as lines, arcs, and circles.

Accessing the Command

command bar: **centerdisassociate** menu bar: **Dimension | Center Marks and Lines | Center Disassociate** toolbar: **Dimensions | Center Marks and Lines | Center Disassociate** ribbon: **Annotate | Dimensions | Center Disassociate : centerdisassociate You are prompted in the command bar:** Select a center mark or centerline to disassociate: **(Select a center mark or centerline entity)** Entities in set: 1 Select a center mark or centerline to disassociate: **(Select a center mark or centerline entity, or else press Enter)**

Command Options

Option	Description
Select a center mark or centerline to disassociate	Selects a center mark or centerline to disassociate from the associated entity(ies), such as circles, arcs, or lines The command repeats automatically, so press Enter to end it.

Related Commands

CenterLine (6.9.5) - creates a centerline entity associated with two selected lines. CenterMark (6.9.6) - creates a center mark entity associated with a selected circle or arc. CenterReassociate (6.9.7) - recreates the association between a centerline entity and two selected lines, or between a center mark and a selected circle or arc. CenterReset (6.9.8) - resets centerline and center mark entities.

6.9.5 CenterLine

(6.2833 on page 4875) Creates a centerline associated with two selected lines or polyline segments.

Figure 6.589

Shape Classic Pro Platinum Mechanical BIM

Accessing the Command

command bar: **centerline** alias: **cl** menu bar: **Dimension | Center Marks and Lines | Centerline** toolbar: **Dimensions | Center Marks and Lines | Centerline** ribbon:

- **Home | Annotate | Centerline**
- **Annotate | Dimensions | Centerline**

: centerline You are prompted in the command bar: Select first line: **(Select a line entity)** Select second line: **(Select another line entity)** (6.590) When applying a centerline to the intersection of two lines, the location of the picked

Figure 6.590

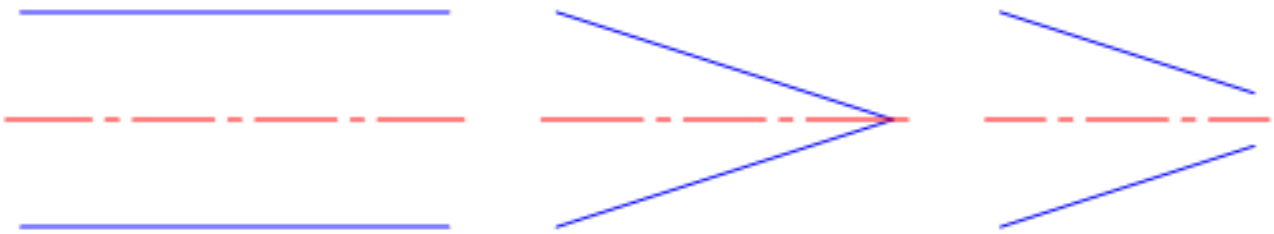

points determine the direction of the centerline. (6.591)

Figure 6.591

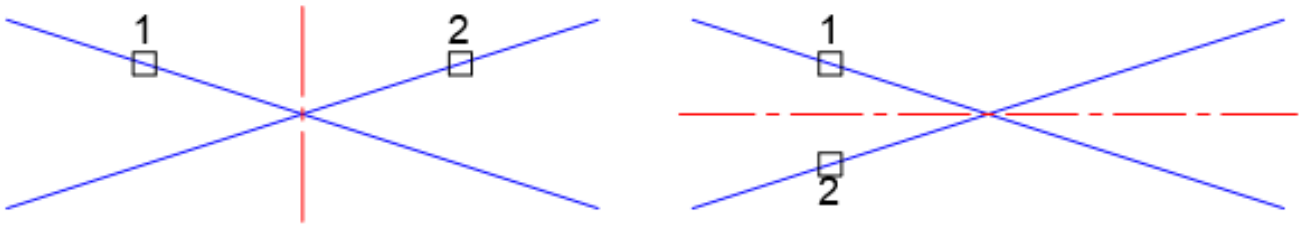

Command Options

Option	Description
Select first line	Select a line or polyline segment
Select second line	Select another line or polyline segment

The lines and polyline segments can be selected inside blocks and in drawing view viewports. You can pick two segments of the same polyline. The centerline is associative, so when one or both lines are moved, the centerline repositions itself.

Procedures

Center lines and center marks (1.21.10)

Grips Editing

Centerlines can be edited through grips. (6.592)

Figure 6.592

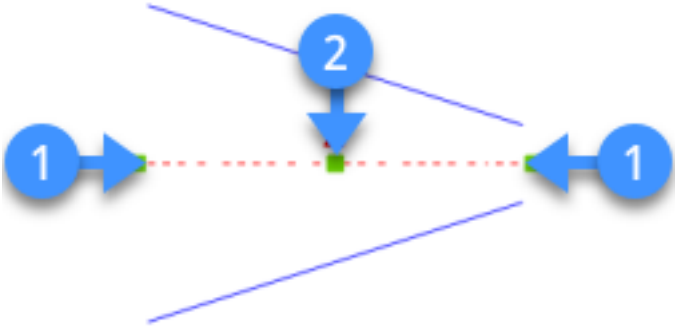

- 1: Overshoot grips: drag the grip to lengthen the centerline
- 2: Midpoint grip: drag the grip to move the centerline*.

When an extension is applied to one or both ends of the centerline by dragging an overshoot grip, four grips display. (6.593)

Figure 6.593

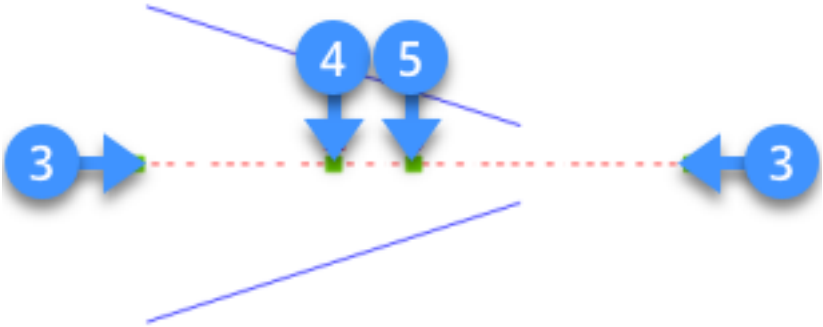

- 3: Overshoot grips: drag the grip to lengthen the centerline
- 4: Midpoint of the original centerline; drag the grip to move the centerline*.
- 5: Midpoint of the extended centerline; drag the grip to move the centerline*.

*Use the CenterReset (6.9.8) command to reset the centerline.

Related Commands

CenterDisassociate (6.9.4) - breaks the association of centerline and a center mark entities. CenterMark (6.9.6) - creates a center mark entity associated with a selected circle or arc. CenterReassociate (6.9.7) - recreates the association between a centerline entity and two selected lines, or between a center mark and a selected circle or arc. CenterReset (6.9.8) - resets centerline and center mark entities.

6.9.6 CenterMark

(6.2833 on page 4875) Creates a center mark entity associated with a selected circle, arc, or polyline arc.

Figure 6.594

Accessing the Command

command bar: **centermark** alias: **cm** menu bar: **Dimension | Center Marks and Lines | Center Mark** toolbar: **Dimensions | Center Marks and Lines | Center Mark** ribbon:

- **Home | Annotate | Center Mark**
- **Annotate | Dimensions | Center Mark**

: centermark You are prompted in the command bar: Select circle or arc: **(Select a circle or a circular arc.)** Depending on the current value of the CENTERMARKEXE system variable, the center mark is drawn with or without extension lines.

(6.596 on the facing page)
Center mark only (CENTERMARKEXE = OFF)
(6.597 on page 3000)
Center mark with extension lines (CENTERMARKEXE = ON)

Command Options

Option	Description
Select circle or arc	Select a circle, an arc, or a polyarc segment, which can be selected inside blocks and in drawing view viewports.

The centermark is associative, so when the arc or circle is moved, the centermark repositions itself.

Procedures

- Center lines and center marks (1.21.10)

Grips Editing

Center marks can be edited through grips. (6.595 on the facing page)

1. Center grip: drag the grip to move the center mark*.
2. Overshoot grips: drag the grip to lengthen the extension line**.

*Use the CenterReset (6.9.8) command to reset the centerline. **If you lengthen an extension line, it loses its associativity, and so changing the diameter does not adjust the changed extension line. It will, however, still moved along with a circle.

Figure 6.595

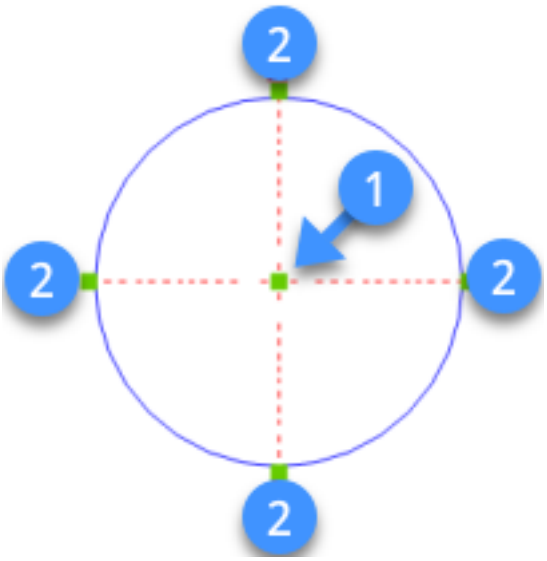

Related Commands

DimCenter (6.11.8) - places non-associative center marks at the center points of circles and arcs. CenterDisassociate (6.9.4) - breaks the association of centerline and a center mark entities. CenterLine (6.9.5) - creates a centerline entity associated with two selected lines. CenterReassociate (6.9.7) - recreates the association between a centerline entity and two selected lines, or between a center mark and a selected circle or arc. CenterReset (6.9.8) - resets centerline and center mark entities.

Figure 6.596



Figure 6.597

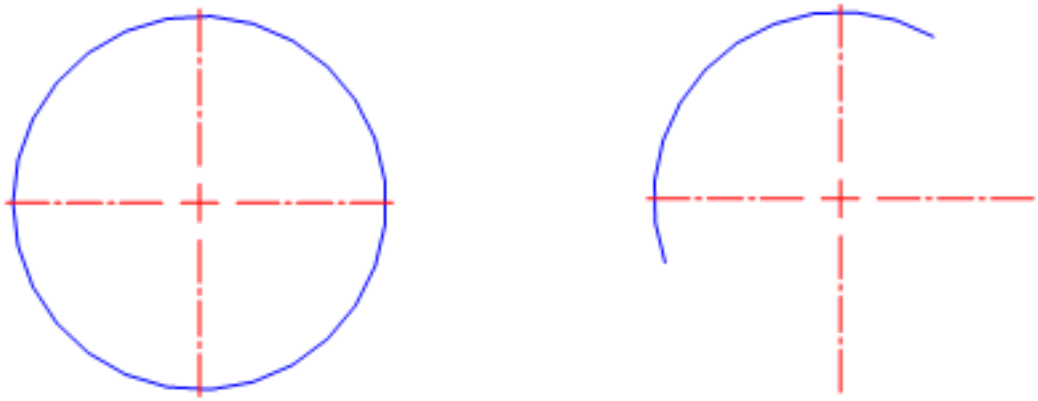

6.9.7 CenterReassociate

(6.2833 on page 4875) Associates a centerline entity with two selected lines, or else a center mark with a circle,

Figure 6.598

arc, or polyarc.

Accessing the Command

command bar: **centerreassociate** menu bar: **Dimension | Center Marks and Lines | Center Reassociate** toolbar: **Dimensions | Center Marks and Lines | Center Reassociate** ribbon: **Annotate | Dimensions | Center Reassociate : centerreassociate You are prompted:** Select a center mark or centerline to reassociate: **(Select a center mark or centerline entity)** When you select a center mark, **prompts you:** Select circle or arc: **(Select a circle, circular arc, or polyarc)** When you select a centerline, **prompts you instead:** Select first line: **(Select a line entity)** Select second line: **(Select another line entity)**

Command Options

Option	Description
Select a center mark or centerline to reassociate	Selects the center mark or a centerline to associate with entities; prompts you: • When you select a center mark, prompts you, **Select circle or arc** - **(select a circle, circular arc, or polyarc)** • When you select a centerline, prompts you instead **Select first line** - **(select a line entity)**, and then prompts you **Select second line:** - **(select another line entity)**

Related Commands

CenterDisassociate (6.9.4) - breaks the association of centerline and a center mark entities. CenterLine (6.9.5) - creates a centerline entity associated with two selected lines. CenterMark (6.9.6) - creates a center mark entity associated with a selected circle or arc. CenterReset (6.9.8) - resets centerline and center mark entities.

6.9.8 CenterReset

(6.2833 on page 4875) Resets centerline and center mark entities.

Figure 6.599

Accessing the Command

command bar: **centerreset** menu bar: **Dimension | Center Marks and Lines | Center Reset** toolbar: **Dimensions | Center Marks and Lines | Center Reset** ribbon: **Annotate | Dimensions | Center Reset : centerreset You are prompted in the command bar:** Select a center mark or centerline to reset: **(Select a center mark or centerline entity)** Entities in set: 1 Select a center mark or centerline to reset: **(Select a center mark or centerline entity, or else press Enter)**

Command Options

Option	Description
Select a center mark or centerline to reset	Select a center mark or centerline entity, or else press Enter to end the command

Centerlines are reset by the program when one of the associated lines is moved. Center marks are reset automatically when the associated circle or arc is moved or when the their radius or diameter is modified.

Related Commands

CenterDisassociate (6.9.4) - breaks the association of centerline and a center mark entities. CenterLine (6.9.5) - creates a centerline entity associated with two selected lines. CenterMark (6.9.6) - creates a center mark entity associated with a selected circle or arc. CenterReassociate (6.9.7) - recreates the association between a centerline entity and two selected lines, or between a center mark and a selected circle or arc.

6.9.9 Chamfer

(7.3 on page 4931) Creates chamfers at intersections, defined by two lengths, or a length and an angle.

Figure 6.600

Shape Classic Pro Platinum Mechanical BIM

Accessing the Command

command bar: **chamfer** alias: **cha** menu bar: **Modify | Chamfer** toolbar: **Modify |** ribbon: **Change | Modify | Chamfer : chamfer You are prompted:** Chamfer (dist1=0, dist2=0) Select first entity [Chamfer Settings... /Polyline/ Angle/ Distance/ mEthod/Trim/Undo/Multiple]: **(Select an entity, or else enter an option)** Select second entity (select with pressed SHIFT to make corner): **(Select another entity)** Chamfered intersection: (6.601) Chamfered polyline: (6.602)

Figure 6.601

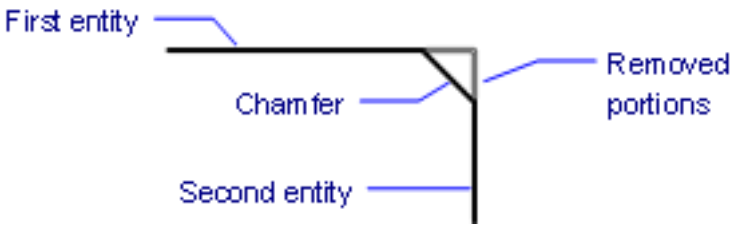

Figure 6.602

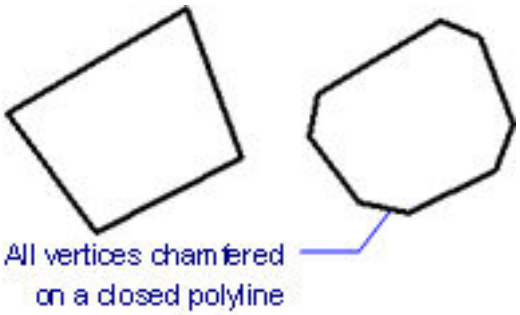

Command Options

Option	Description
Select first entity	Selects the first entity to be chamfered. Only open entities can be chamfered, with one exception: vertices of closed polylines can be chamfered with the **Polyline** option. This command cannot place a chamfer between two polylines,but it can place a chamfer between a line and a polyline, even a closed polyline.
Select second entity	Selects the second entity. The two entities need not meet, but cannot be parallel to each other. To connect connect both entities without creating a chamfer, hold the **Shift** key when selecting the second entity; this acts like a combined Trim-Extend command.

Settings	Displays the Settings (1.10.11) dialog box for setting chamfer parameters.
Polyline	Chamfers the vertices of a polyline; prompts you: **Select 2D polyline to chamfer - (Select a polyline with at least one vertex)**
Angle	Changes to the Length-Angle method of determining the chamfer line; prompts you: 1. **Length on first entity <0> - (specify a length, or pick two points, or else press Enter to accept the default)** 2. **Angle relative to first entity <0> - (specify an angle, or pick two points, or else press Enter to accept the default)** When you pick two points to specify the angle, the program measures the angle from 0 degrees, the x axis.
Distance	Changes to the Distance-Distance method of determining the chamfer line; prompts you: 1. **Chamfer distance on first entity <0> - (specify a length, or pick two points, or else press Enter to accept the default)** 2. **Chamfer distance on second entity <0> - (specify an length, or pick two points, or else press Enter to accept the default)**
Method	Switches between Length-Angle and Distance-Distance modes; remember to enter an **e** for the this option's abbreviation, and not an **m**. Prompts you: Chamfer using [Angle/Distance] <Distance> - **(enter an option)**: • **Angle** - changes to the Length-Angle method of determining the chamfer line • **Distance** - changes to the Distance-Distance method of determining the chamfer line The program will keep using the same method for determining the chamfer until you change it again.
Trim	Determines if the program trims the entities; prompts you: **[Trim/No] <Trim> - (choose an option or press Enter to keep the current mode):** • **Trim** - trims or extends the selected entities to meet the chamfer line • **No** - creates the chamfer and leaves the selected entities unchanged
Undo	Undoes the last chamfer when in Multiple mode.
Multiple	Lets you create multiple chamfers using the same settings over and over again; press **Esc** to exit the command.

Settings

(6.603 on page 3006)

Setting	Description

Chamfer Mode	Determines how the chamfer is created: • **Distance-Distance** - specify two distances. • **Length-Angle** - specify a length and an angle.
Chamfer First Distance	Specifies the default value of the first chamfer distance.
Chamfer Second Distance	Specifies the default value of the first second distance.
Chamfer Length	Specifies the default length of the chamfer.
Chamfer Angle	Specifies the default angle of the chamfer.
Trim Mode	Toggles whether intersecting entities are trimmed: • **Yes** - trims or extends entities to the chamfer line. • **No** - does not trim intersecting entities.

Figure 6.603

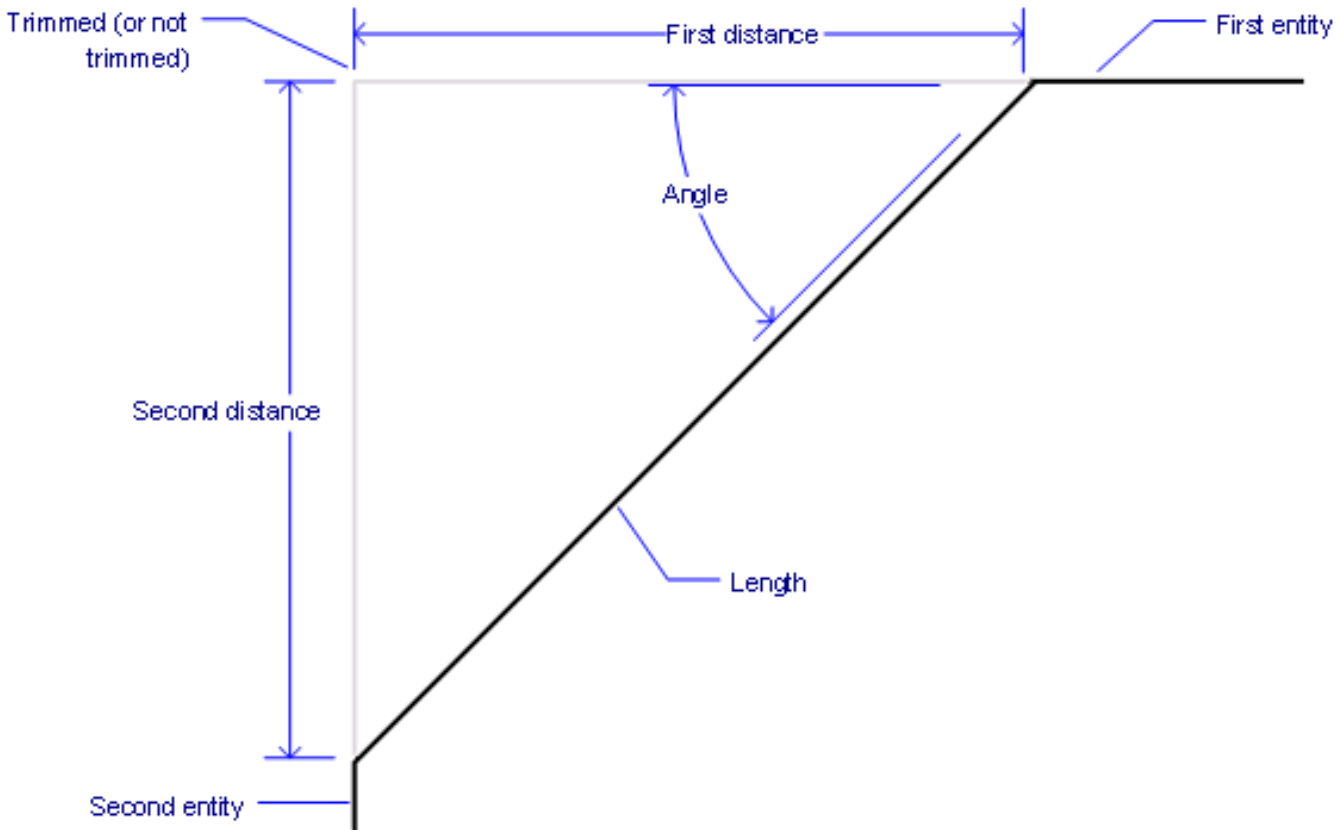

Procedures

- Chamfering using the distance-distance method (1.24.28)
- Chamfering using the length-angle method (1.24.28)
- Chamfering all vertices of a polyline (1.24.28)

Related Commands

Break (6.6.18) - cuts parts out of entities. dmChamfer (6.12.4) - creates an equal distance chamfer between adjacent faces sharing a sharp edge. dmFillet (6.12.14) - creates a smooth fillet between adjacent faces sharing a sharp edge. Extend (6.13.20) - extends open entities to a boundary. Fillet (6.14.7) - fillets intersections. Settings (6.27.23) - specifies parameters for chamfers. SolidEdit (6.27.39) - edits faces, edges, and bodies of solid models. Trim (6.29.33) - trims entities where they cross other entities.

6.9.10 Change

(7.3 on page 4931) Changes the properties of entities, through the command bar. This command has largely been

Figure 6.604

superseded by the Properties panel.

Accessing the Command

command bar: **change** alias: **-ch : change You are prompted:** Select entities to change: **(Choose one or more entities)** Entities in set: xx Select entities to change: **(Press Enter to end entity selection)** Change point [special Entities/Properties...]: **(Enter an option, or specify a new endpoint)** When you enter **P** at the prompt: Property to change [Color/Elevation/LAyer/LineType/linetype Scale/Line Weight/Thickness/TRansparency/Material/Annotative]: **(Enter an option, or press Enter to exit the command)**

Command Options

Option	Description
Select entities to change	Choose one or more entities in the drawing.
Special Entities	Specifies options for changing the properties of rays and infinite lines (xlines): **Point change for Rays and Infinite Lines affects [Angles/Points/None] <No change>** - **(enter an option)**: • **Angles** - changes the angle. • **Points** - changes the location of the points defining the rays and infinite lines. • **None** - leaves entities unchanged.
Properties Options	
Color	Changes the color of the entity; prompts you: **New color** - **(enter the name or number of a color.)** See **Color (6.9.34)** command.
Elevation	Changes the elevation (z coordinate); prompts you: **New elevation** - **(enter a positive or negative number change the elevation above the x,y-plane)**. See **Elev (6.13.4)** command.
LAyer	Changes the layer to which the entities are assigned; layer name must exist in the drawing. Prompts you: **New layer** - **(enter the name of a layer).** See **Layer (6.13.13)** command.
LType	Changes the linetype; linetype must be loaded into the drawing. Prompts you: **New linetype** - **(enter the name of a linetype).** See **Linetype (6.20.31)** command.
ltScale	Changes the linetype scale; prompts you: **New linetype scale** - **(enter a number)**. See **LtScale** system variable.
LWeight	Changes the lineweight; prompts you: **Enter new lineweight** - **(enter a lineweight unit)**. See **LWeight (6.20.40)** command.
Thickness	Changes the thickness; prompts you: **New thickness** - **(enter a positive or negative number.)** See Elev (6.13.4) command.

Transparency	Changes the transparency; prompts you: **New transparency <ByLayer> - (enter a value between 0 and 90)**
Material	Applies a material; prompts you: **New material <ByLayer> - (enter the name of a material).** See the Material (6.21.11) command.
Annotative	Sets the annotative property; prompts you: **Make Annotative?[Yes/No] <No> - (enter Yes or No).**
Change Point	Changes the size of the entity, depending on what the entity is: • **Lines** - moves the endpoint closest to the pick point • **Arcs** - changes the length closest to the pick point • **Circles** - changes the diameter • **Text** - moves the text • **Blocks** - moves the block This option has no effect on polylines.

Procedures

- To change text entities (1.24.16)
- To relocate blocks (1.24.16)

Related Commands

ChProp (6.9.19) - changes the properties of entities in the command bar. LayCur (6.20.1) - moves the selected entities to the current layer. Properties (6.24.52) - changes the properties and sizes of entities in a palette.

6.9.11 ChapooAccount

Obsolete. Replaced by the the CloudAccount (6.9.27) command .

6.9.12 ChapooDownload

Obsolete. Replaced by the CloudDownload (6.9.28) command.

6.9.13 ChapooLogon

Obsolete. Replaced by the CloudLogon (6.9.30) command.

6.9.14 ChapooLogoff

Obsolete. Replaced by the CloudLogoff (6.9.29) command.

6.9.15 ChapooOpen

Obsolete. Replace by the CloudOpen (6.9.31) command.

6.9.16 ChapooProject

Obsolete. Replaced by the CloudProject (6.9.32) command.

6.9.17 ChapooUpload

Obsolete. Replaced by the CloudUpload (6.9.33) command.

6.9.18 ChapooWeb

Obsolete.

6.9.19 ChProp

(7.3 on page 4931) Changes the properties of entities, with fewer options than the Change command (short for

Figure 6.605

Shape Classic Pro Platinum Mechanical BIM

"change properties.") This command is largely superseded by the Properties panel.

Accessing the Command

command bar: **chprop : chprop You are prompted:** Select entities to change: **(Choose one or more entities)** Select entities to change: **(Press Enter to end entity selection)** Property to change [Color/LAyer/LType/ltScale/LWeight/Thickness/T **(Enter an option, or else press Enter to exit the command)**

Command Options

Option	Description
Select entities to change	Choose one or more entities in the drawing.
Color	Changes the color of the entity; prompts you: **New color - (enter the name or number of a color)**. See **Color (6.9.34)** command.
Elevation	Changes the elevation (z coordinate); prompts you: **New elevation - (enter a positive or negative number change the elevation above the x,y-plane)**. See **Elev (6.13.4)** command.
LAyer	Changes the layer to which the entities are assigned; layer name must exist in the drawing. Prompts you: **New layer - (enter the name of a layer).** See **Layer (6.13.13)** command.
LType	Changes the linetype; linetype must be loaded into the drawing. Prompts you: **New linetype - (enter the name of a linetype).** See **Linetype (6.20.31)** command.
ltScale	Changes the linetype scale; prompts you: **New linetype scale - (enter a number)**. See **LtScale** system variable.
LWeight	Changes the lineweight; prompts you: **Enter new lineweight - (enter a lineweight unit).** See **LWeight (6.20.40)** command.
Thickness	Changes the thickness; prompts you: **New thickness - (enter a positive or negative number)**. See Elev (6.13.4) command.
Transparency	Changes the transparency; prompts you: **New transparency <ByLayer> - (enter a value between 0 and 90)**
Material	Applies a material; prompts you: **New material <ByLayer> - (enter the name of a material)**. See the Material (6.21.11) command.
Annotative	Sets the annotative property; prompts you: **Make Annotative?[Yes/No] <No> - (enter Yes or No)**.

Related Commands

Change (6.9.10) - changes the properties and sizes of entities in the command bar. LayCur (6.20.1) - moves the selected entities to the current layer. Properties (6.24.52) - changes the properties and sizes of entities in a palette.

6.9.20 ChSpace

(6.2833 on page 4875) Moves entities from paper space to model space and vice versa (short for "change space").

Figure 6.606

Shape Classic Pro Platinum Mechanical BIM

Accessing the Command

The command applies to layouts only. command bar: **chspace** menu: **Modify | Change Space** **Note:** This command can only be used in a Layout Tab ('Paper Space'). This command operates in two modes:

Moving Entities from Paper Space to Model Space

Select the layout that contains the entities to be moved, and then enter the command: **: chspace You are prompted:** Select entities: **(Select an entity)** Entities in set: 1 Select entities: **(Select more entities, or else press Enter)** Select TARGET viewport and press ENTER to continue: **(Click inside a viewport, or press Enter to accept the currently selected viewport)** <number of objects> objects were moved from PAPER space to MODEL space. Objects were scaled to maintain visual appearance by a factor of <scale factor>. **Note:** The scale factor is the inverse of custom scale of the selected target viewport. For example, if the custom scale = 1/2 (0.5), then the scale factor = 2.

Moving Entities from Model Space to Paper Space

When in a layout, double-click a viewport in which the entities are that need to be moved, and then enter the command: **: chspace You are prompted:** Select entities: **(Select one or more entities)** Entities in set: 1 Select entities: **(Select more entities, or else press Enter to continue)** Select SOURCE viewport and press ENTER to continue: **(Click inside a viewport, or else press Enter to accept the currently selected viewport.)** <number of objects> objects were moved from MODEL space to PAPER space. Objects were scaled to maintain visual appearance by a factor of <scale factor> **Note:** The scale factor equals the custom scale of the selected source viewport.

Command Options

Option	Description
Select entities	Selects one or more entities to be moved from one space to the other. Press Enter to end entity selection.
Select TARGET viewport	Start in the source viewport in paper space, and then click the target in model space
Select SOURCE viewport	Start in the target viewport in model space, and then click the target in paper space

Related Commands

CopyClip (6.9.54) - copies entities to the Clipboard. CutClip (6.9.62) - copies entities to the Clipboard, and then erases them from the drawing. MSpace (6.21.33) - switches to model space. PasteClip (6.24.10) - pastes entities from the Clipboard into the drawing (short for "paste clipboard"). PSpace (6.24.57) - switches to paper space.

6.9.21 Circle

(7.3 on page 4931) This command draws circles by two points, three points, and by tangent, tangent, and radius;

Figure 6.607

it also converts arcs to circles.

Accessing the Command

command bar: **circle** alias: **c** menu bar: **Draw | Circle** toolbar: **Draw |** ribbon: **Draw | Draw | Circles** : **circle** **You are prompted:** Select center of circle or [2Point/3Point/TTR/Arc/Multiple]: **(Pick a point, or enter an option)** Set Radius or [Diameter] <x.xx>: **(Pick a point, enter a distance, or type D to define the diameter)** The complete list of circle drawing methods is summarized by the Draw | Circle menu: (6.608) In the icons, the larger green dot

Figure 6.608

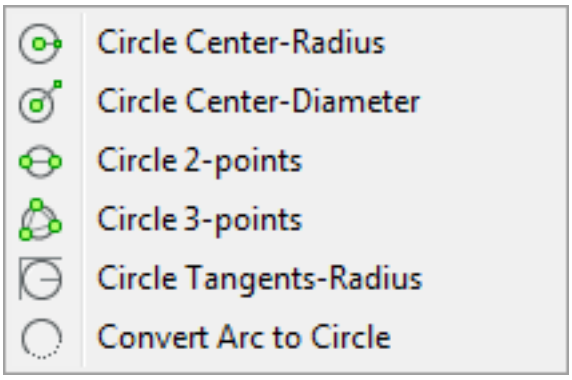

indicates the starting point, the smaller green dots the additional pick points. When an icon has all small dots, then the pick order does not matter.

Command Options

Option	Description
Select center of circle (6.610 on page 3021)	**Specifies the center of the circle:** • Enter x,y,z coordinates • Pick a point in the drawing The z coordinate is rarely entered, so most often you enter x,y coordinates.
Diameter	After you pick the center point, this prompt asks you to specifies the diameter of the circle: **Diameter of circle - (enter a distance, coordinates, or pick a point)**
Set Radius	After you pick the center point, this prompt asks you to specify the radius of the circle: **Radius of circle - (enter a distance, coordinates, or pick a point)**

2Point (6.611 on page 3022)	Defines the circle by two points that you pick on its circumference; prompts you: 1. **First point on diameter - (enter coordinates, or pick a point)** 2. **Second point on diameter - (enter coordinates, or pick another point)** The abbreviation for this option is 2P.
3Point (6.612 on page 3022)	Defines the circle by three points that you pick on its circumference; prompts you: 1. **First point on circle - (enter coordinates, or pick a point)** 2. **Second point - (enter coordinates, or pick another point)** 3. **Third point - (enter coordinates, or pick another point)** The abbreviation for this option is 3P.
RadTanTan (6.613 on page 3022)	Defines the circle by two points that are tangent to other entities, along with the radius. A **tangent** is where a circle touches another entity. The **Tangent (6.29.9)** entity snap is activated automatically during the first two prompts: 1. **Select first tangent point - (enter coordinates, or pick an entity)** 2. **Select second tangent point - (enter coordinates, or pick another entity)** 3. **Radius of circle - (specify a distance, or pick two points)** The abbreviation for this option is RTT.
Arc	Converts arcs to circles by closing them; prompts you: **Select arc to convert to circle - (Choose an arc)**
Multiple	Repeats the command until you press **Esc**.

Procedures

- General procedure to draw a circle (1.17.16)
- Editing a circle (1.17.16)

Grips Editing

Circles can be edited directly through grips:

1. Select the circle. Notice that it has five grips.
2. Drag the grips to perform the following actions:

- Drag the quadrant grips to stretch the circle (increase and decrease the radius).
- Drag the center point grip to move the circle.

(6.609 on the facing page)

Figure 6.609

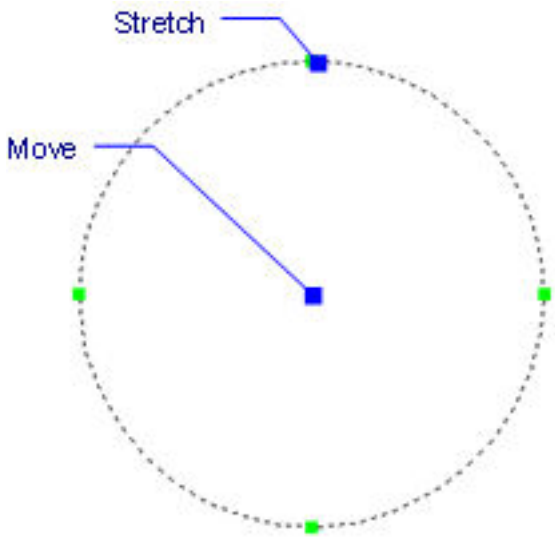

Related Commands

Ai_CircTan (6.5.1) - draws a circle tangent to three entities. Arc (6.4.18) - draws arcs. Change (6.9.10) - changes the diameter of circles. Ellipse (6.13.5) - draws ellipses. Join (6.18.1) - joins arcs to create circles. Donut (6.10.36) - draws fat circles from polyline arcs. DimRadius (6.11.17) and DimDiameter (6.11.10) - dimensions circles. Center (6.9.3) - snaps to the center of circles. Quadrant (6.25.7) - snaps to the 90-degree points on the circumference of circles. Tangent (6.29.9) - snaps to the tangency of circles.

Figure 6.610

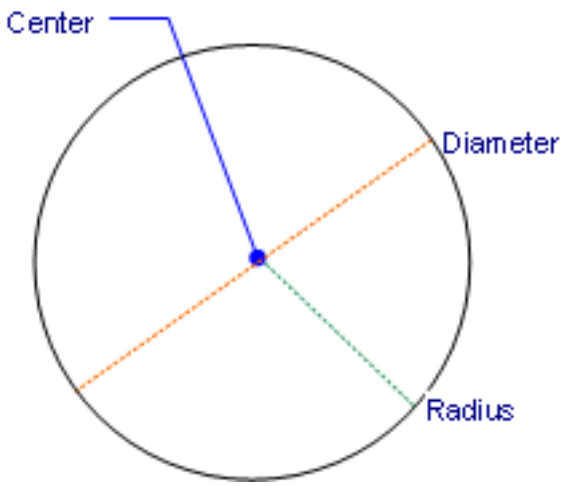

Figure 6.611

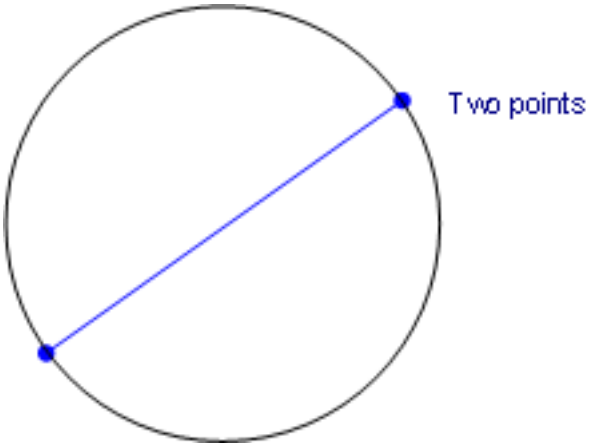

Figure 6.612

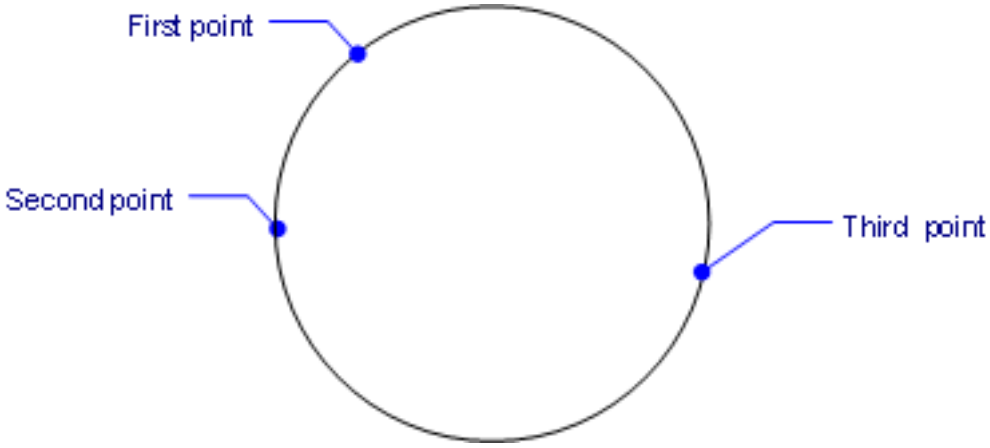

Figure 6.613

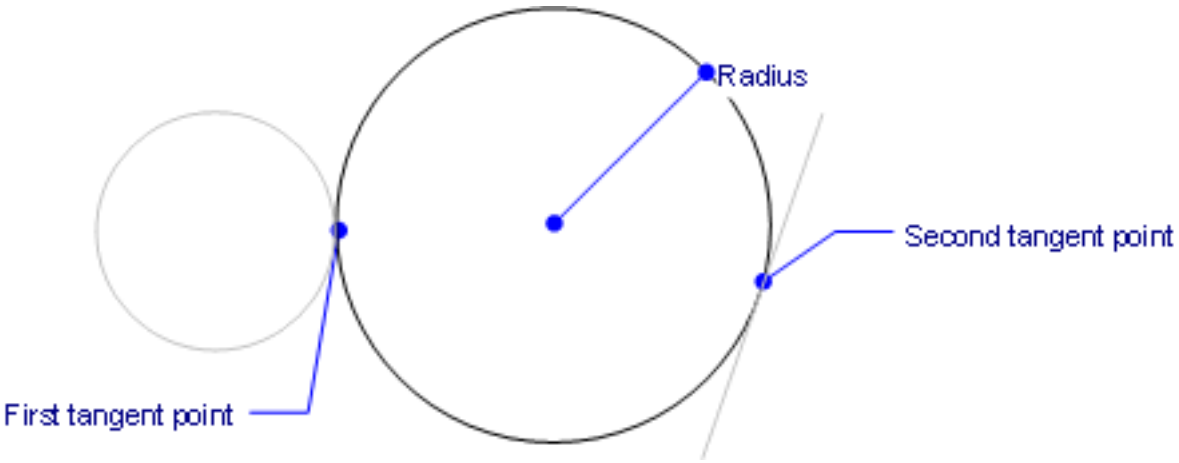

6.9.22 CleanScreenOff

(7.3 on page 4931) Displays user interface elements that were hidden by the **CleanScreenOn (6.9.23)** command.

Figure 6.614

Accessing the Command

command bar: **cleanscreenoff** keyboard:Ctrl + 0 (zero) menu bar: **View | Clean Screen** toolbar: **Standard |** quad: **General | Clean Screen**
Note: Do not use the numeric keypad. On AZERTY-keyboards: do not press the **Shift** key when hitting the number key. : **cleanscreenoff** Displays no prompts in the command bar.

Related Commands

CleanScreenOn (6.9.23) - hides elements of the user interface. CommandLine (6.9.36) - displays the command bar. CommandLineHide (6.9.37) - hides the command bar. Ribbon (6.26.33) - displays the ribbon. RibbonClose (6.26.34) - hides the ribbon. StatBar (6.27.47) - toggles the display of the status bar.

6.9.23 CleanScreenOn

(7.3 on page 4931) Makes the drawing area larger by hiding elements of the user interface, as specified by the

Figure 6.615

CLEANSCREENOPTIONS system variable.

Accessing the Command

command bar: **cleanscreenoff** keyboard: Ctrl + 0 (zero) menu bar: **View | Clean Screen** toolbar: **Standard |** quad: **General | Clean Screen** Do not use the numeric keypad. On AZERTY-keyboards: do not press the Shift-key when hitting the number key. **: cleanscreenon** Displays no prompts in the command bar: Elements in the user interface are hidden according to the values of the Clean Screen Options section of the Settings dialog box: (6.616)

Figure 6.616

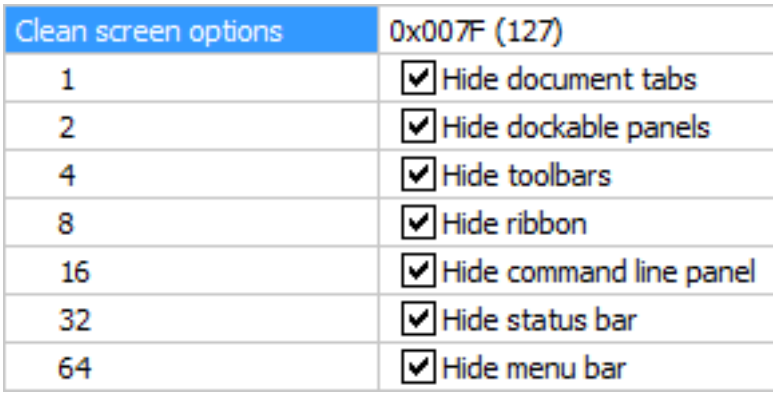

Clean screen options	0x007F (127)
1	☑ Hide document tabs
2	☑ Hide dockable panels
4	☑ Hide toolbars
8	☑ Hide ribbon
16	☑ Hide command line panel
32	☑ Hide status bar
64	☑ Hide menu bar

CleanScreenOptions Variable Options

Option	Description
Hide document tabs	The display of document tabs is controlled by the ShowDocTabs user preference. See Working with document tabs (1.8.2) in the User Guide.
Hide dockable panels	Hides all dockable panels, such as the Command Bar, BIM Compositions, Content Browser, Layers, Mechanical Browser, Properties Bar, Render Materials, Ribbon, Sheet Sets, Structure, Tool Palettes. These can be toggled independently of the ClearScreenOn command by the +Toolbars command. See the Dockable Panels (1.8.7) topic in the User Guide.
Hide toolbars	Hides all toolbars. See the Toolbars (1.8.7) topic in the User Guide.
Hide ribbon	Hides the ribbon, which can be turned on and off independently by the RIBBON (6.26.33) and RIBBONCLOSE (6.26.34) commands.
Hide command line panel	Hides the command bar, which can be turned on and off independently by the COMMANDLINE (6.9.36) and COMMANDLINEHIDE (6.9.37) commands.

Hide status bar	Hides the status bar, which can be turned on and off independently by the STATBAR (6.27.47) command. The current status of the status bar is saved through the WNDLSTAT system variable.
Hide menu bar	Hides the menu bar, which can be turned on and off independently by the MENUBAR system variable.

Related Commands

CleanScreenOff (6.9.22) - displays user interface elements that were hidden by the CleanScreenOn (6.9.23) command. CommandLine (6.9.36) - displays the command bar. CommandLineHide (6.9.37) - hides the command bar. Ribbon (6.26.33) - displays the ribbon. RibbonClose (6.26.34) - hides the ribbon. StatBar (6.27.47) - toggles the display of the status bar.

6.9.24 CleanUnusedVariables

(7.3 on page 4931) Purges parametric variables not used by constraint expressions and not linked to dimensions.

Figure 6.617

Accessing the Command

command bar: **cleanunusedvariables** menu bar:**Parametric | Delete Unused Parameters** toolbar: **Parameters |** ribbon:**Solids | 3D Constraints | Delete Parameter** : **cleanunusedvariables** When used parametric variables are cleaned, reports: **** 9 unused variables were removed** When no unused variables exist in the drawing, this message is displayed: **** No unused variables detected**

Related Commands

Parameters (6.24.5) - manages dimensional constraint parameters and user variables in the current drawing. Dimconstraint (6.10.30) - applies a dimensional constraint to an entity or between constraint points on entities; converts associative dimensions to dynamic dimensions. DcAligned (6.10.5) - constrains the distance between two points. DcAngular (6.10.6) - constrains the angle between two lines or linear polyline segments; the total angle of an arc or an arc polyline segment; or the angle between three points on entities. DcConvert (6.10.7) - converts an associative dimension to a dimensional constraint. DcDiameter (6.10.8) - constrains the diameter of a circle or an arc. DcHorizontal (6.10.10) - constrains the horizontal distance (X-distance) between two points with respect to the current coordinate system. DcLinear (6.10.11) - constrains the horizontal distance (X-distance) or vertical distance (Y-distance) between two points with respect to the current coordinate system. DcRadius (6.10.12) - constrains the radius of a circle or an arc. DcVertical (6.10.13) - constrains the vertical distance (Y-distance) between two points with respect to the current coordinate system. Delconstraint (6.10.25) - removes all dimensional and geometrical constraints from an entity.

6.9.25 ClipDisplay

(7.3 on page 4931) Toggles the Clip Display property of section planes and BIM section entities.

Figure 6.618

Tutorial: 3D Modeling at a Clip Click here (1.9.32) to watch

Accessing the Command

command bar: **clipdisplay** menu bar: **Model | Direct Modeling | Sections | Clipdisplay** toolbar: **Sections |** ribbon: **Model | View | Clip Display** mouse: double-click a section entity **: clipdisplay You are prompted:** Select a section entity: **(Select a section plane or a BIM section entity)**

Command Options

Option	Description
Select a section entity	Toggles the display of the section plane: if on, then the clip is turned off; if off, then it is turned on.

Note: You can also toggle the display of the section entity through the Properties panel.

Procedures

- Using Clip Display (2.12.4)

Related Commands

BimSection (6.7.37) - creates a BIM section entity. LiveSection (6.20.33) - toggles the Live Section property of a section plane. SectionPlane (6.27.12) - creates a section entity that creates sections of 3D solids.

6.9.26 Close

(7.3 on page 4931) Closes the current drawing.

Figure 6.619

Accessing the Command

command bar: **close** keyboard shortcut: **Ctrl+F4** menu bar: **File | Close** : **close** If the drawing needs to be saved before closing, displays a dialog box: (6.620) Click the Yes, No, or Cancel button.

Figure 6.620

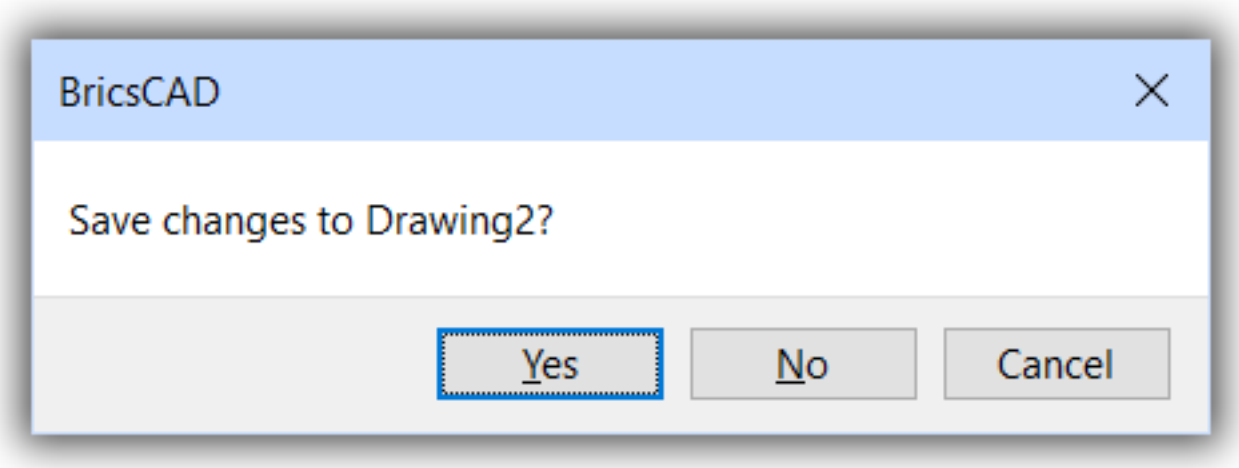

Command Options

Option	Description
Yes	Saves the drawing before closing it.
No	Does not save the drawing, and then closes it.
Cancel	Cancels the command and returns to the drawing.

Procedures

- Working with document tabs (1.8.2)

Related Commands

Open (6.23.8) - opens drawing files. WClose (6.33.4) - closes the current window. Quit (6.25.8) - exits BricsCAD after closing open drawings.

6.9.27 CloudAccount

(7.3 on page 4931) Reports in the command bar whether the computer is logged into a Bricsys 24/7 account;

Figure 6.621

formerly the ChapooAccount command.

Accessing the Command

command bar: **cloudaccount** toolbar: **Bricsys 24/7 |** ribbon: **Home | Bricsys 24/7 | Account** : **cloudaccount** Reports in the command bar, if logged in: **Server: https://my.bricsys247.com User name: your.name@email.com** If not logged into a Bricsys 24/7 account: **Bricsys 24/7: not logged in**

Related Commands

CloudDownload (6.9.28) - downloads a drawing from your Bricsys 24/7 project to a local folder. CloudLogoff (6.9.29) - logs off from Bricsys 24/7. CloudLogon (6.9.30) - logs on to Bricsys 24/7. CloudOpen (6.9.31) - downloads and opens a drawing from Bricsys 24/7. CloudProject (6.9.32) - opens your Bricsys 24/7 project in a browser. CloudUpload (6.9.33) - uploads the current drawing to Bricsys 24/7.

6.9.28 CloudDownload

(7.3 on page 4931) Opens a drawing from your Bricsys 24/7 project by downloading it to a local folder; replaces

Figure 6.622

the ChapooDownload command.

Accessing the Command

command bar: **clouddownload** menu bar: **File | Bricsys 24/7 | Download...** toolbar: **Bricsys 24/7 |** ribbon: **Home | Bricsys 24/7 | File | Download** : **clouddownload** If you are not yet logged on to Cloud, the **CloudLogon (6.9.30)** command is launched first. Once you are logged into a Bricsys 24/7 account, displays a dialog box: (6.623)

Figure 6.623

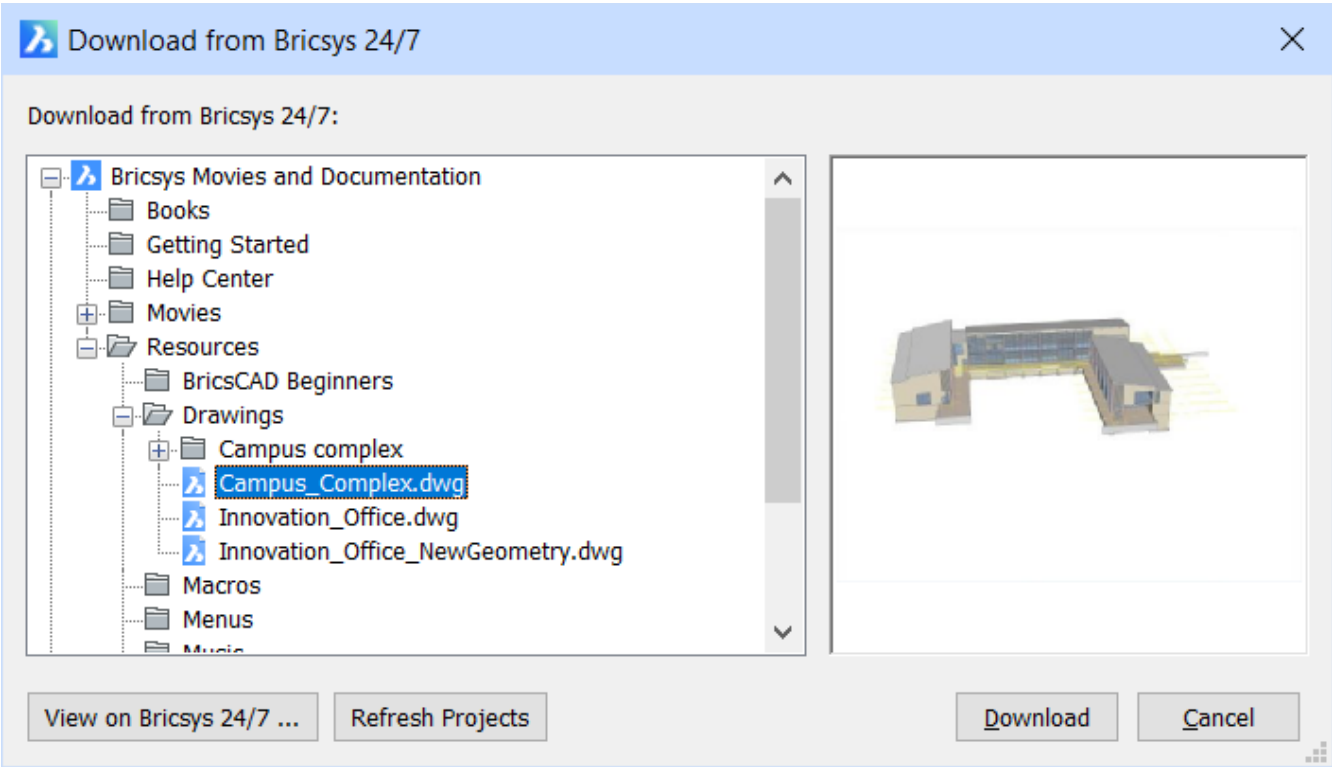

Command Options

Option	Description
View on Bricsys 24/7...	Opens Bricsys 24/7 in your computers' default Web browser.
Refresh Projects	Reloads the project list.
Download	Downloads the selected document to a local folder; opens the File Save As dialog box.

Related Commands

CloudAccount (6.9.27) - reports the current status of your Bricsys 24/7 account in the command bar. CloudLogoff (6.9.29) - logs off from Bricsys 24/7. CloudLogon (6.9.30) - logs on to Bricsys 24/7. CloudOpen (6.9.31) - downloads and opens a drawing from Bricsys 24/7. CloudProject (6.9.32) - opens your Bricsys 24/7 project in a browser. CloudUpload (6.9.33) - uploads the current drawing to Bricsys 24/7.

6.9.29 CloudLogoff

(7.3 on page 4931) Logs you off from the Bricsys 24/7 account.

Figure 6.624

Accessing the Command

command bar: **cloudlogoff** menu bar: **File | Bricsys 24/7 | Logoff** : **cloudlogoff** Logged off.

Related Commands

CloudAccount (6.9.27) - reports the current status of your Bricsys 24/7 account in the command bar. CloudDownload (6.9.28) - downloads a drawing from your Bricsys 24/7 project to a local folder. CloudLogon (6.9.30) - logs on to Bricsys 24/7. CloudOpen (6.9.31) - downloads and opens a drawing from Bricsys 24/7. CloudProject (6.9.32) - opens your Bricsys 24/7 project in a browser. CloudUpload (6.9.33) - uploads the current drawing to Bricsys 24/7.

6.9.30 CloudLogon

(7.3 on page 4931) Logs your computer on to a Bricsys 24/7 account. Other commands, such as CloudUpload

Figure 6.625

also prompt you to log-on, if necessary.

Accessing the Command

command bar: **cloudlogon** : **command** Displays a dialog box: (6.626) When you click **Log In**, displays a second

Figure 6.626



dialog box: (6.1061 on page 3425)

Figure 6.627

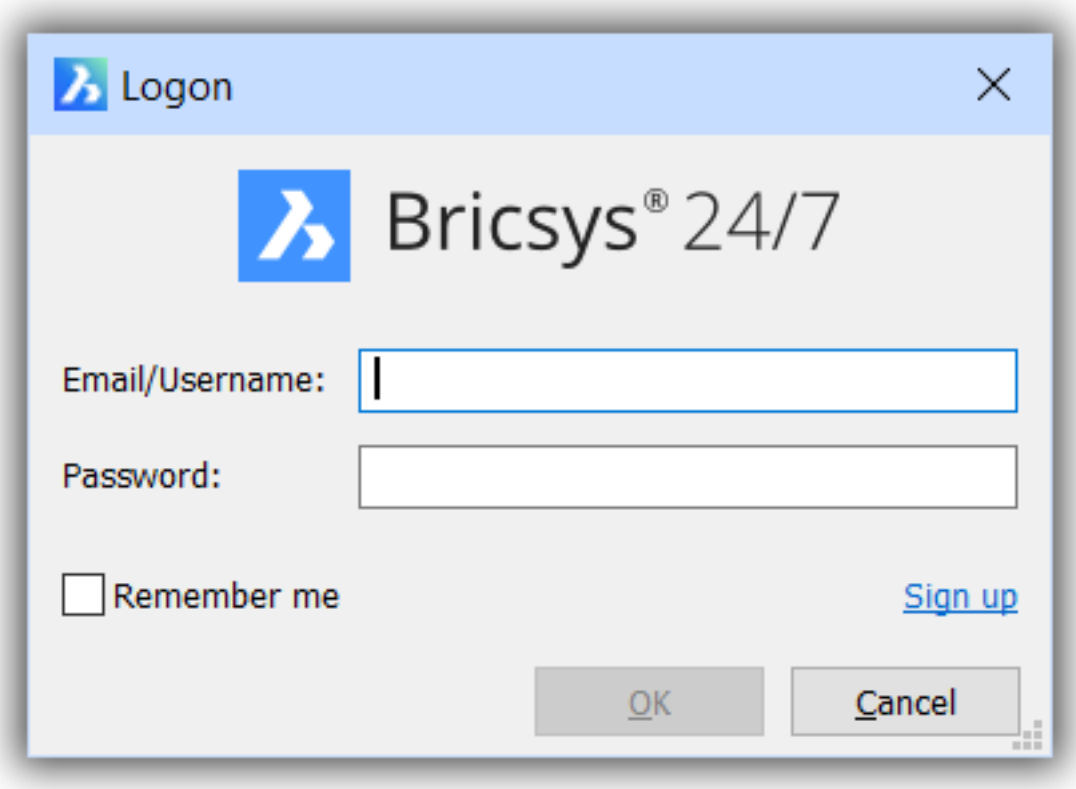

Command Options

Bricsys 24/7 Options	Description
Sign up	Opens your computer's default Web browser at the `https://www.bricsys.com/en-intl/247/` page
Log in	Displays the Login dialog box

Login Options	Description
Email/Username	Enter an email address attached to the Bricsys 24/7 account
Password	Enter the password attached to the email address
Remember Me	Skips this step the next time you use this command
Sign Up	Opens your computer's default Web browser at the `https://www.bricsys.com/en-intl/247/` page

Related Commands

CloudAccount (6.9.27) - reports the current status of your Bricsys 24/7 account in the command bar. CloudDownload (6.9.28) - downloads a drawing from your Bricsys 24/7 project to a local folder. CloudLogoff (6.9.29) - logs off from Bricsys 24/7. CloudOpen (6.9.31) - downloads and opens a drawing from Bricsys 24/7. CloudProject (6.9.32) - opens your Bricsys 24/7 project in a browser. CloudUpload (6.9.33) - uploads the current drawing to Bricsys 24/7.

6.9.31 CloudOpen

(7.3 on page 4931) Downloads and opens a drawing from a Bricsys 24/7 account; replaces the old ChapooOpen

Figure 6.628

command.

Accessing the Command

command bar: **cloudopen** menu bar: **File | Bricsys 24/7 | Open...** toolbar: **Bricsys 24/7 |** ribbon: Home | Bricsys 24/7 | File | **Remote** :**cloudopen** If you are not yet logged on to Bricsys 24/7, then the program first launches the CloudLogon (6.9.30) command. When you are logged in, this command displays a dialog box listing the areas of Bricsys 24/7 to which you have access: (6.629) Select a file, click **Open**, displays another dialog box: (6.630 on

Figure 6.629

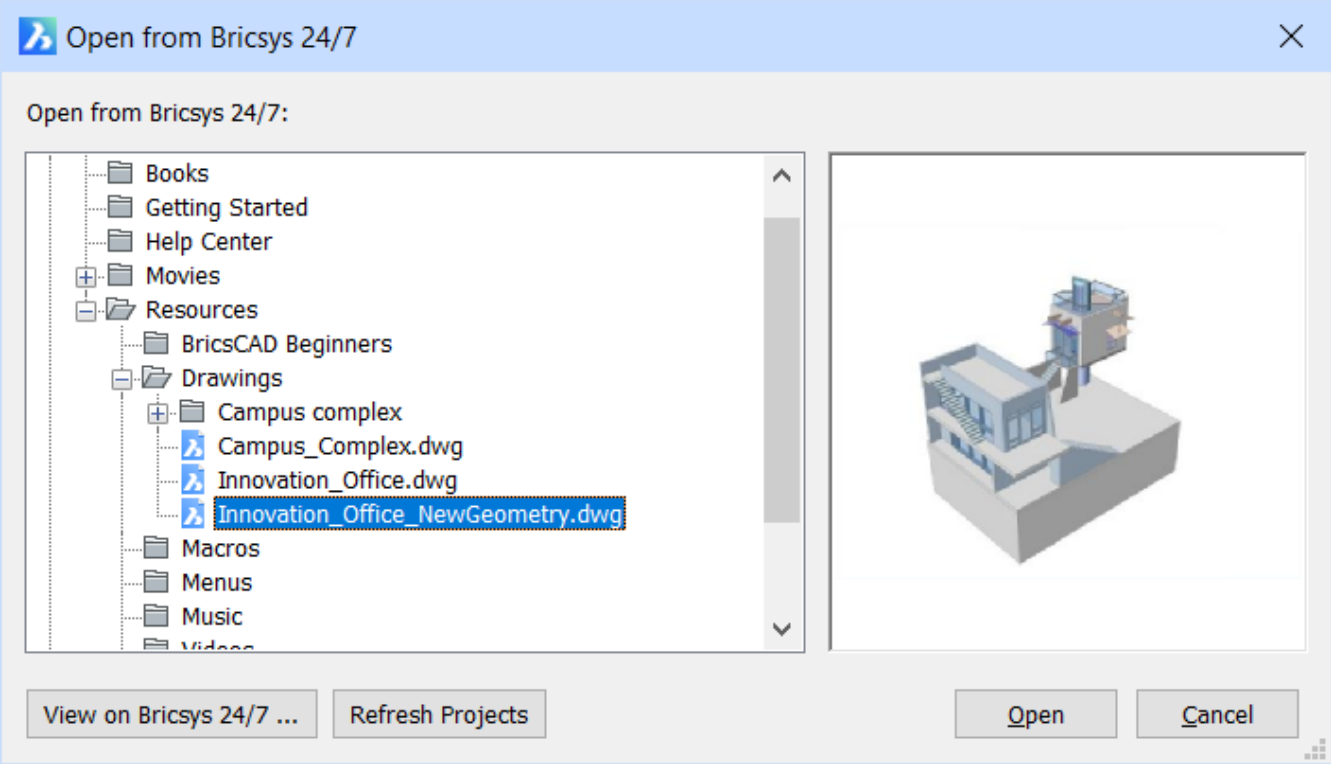

the next page)

Figure 6.630

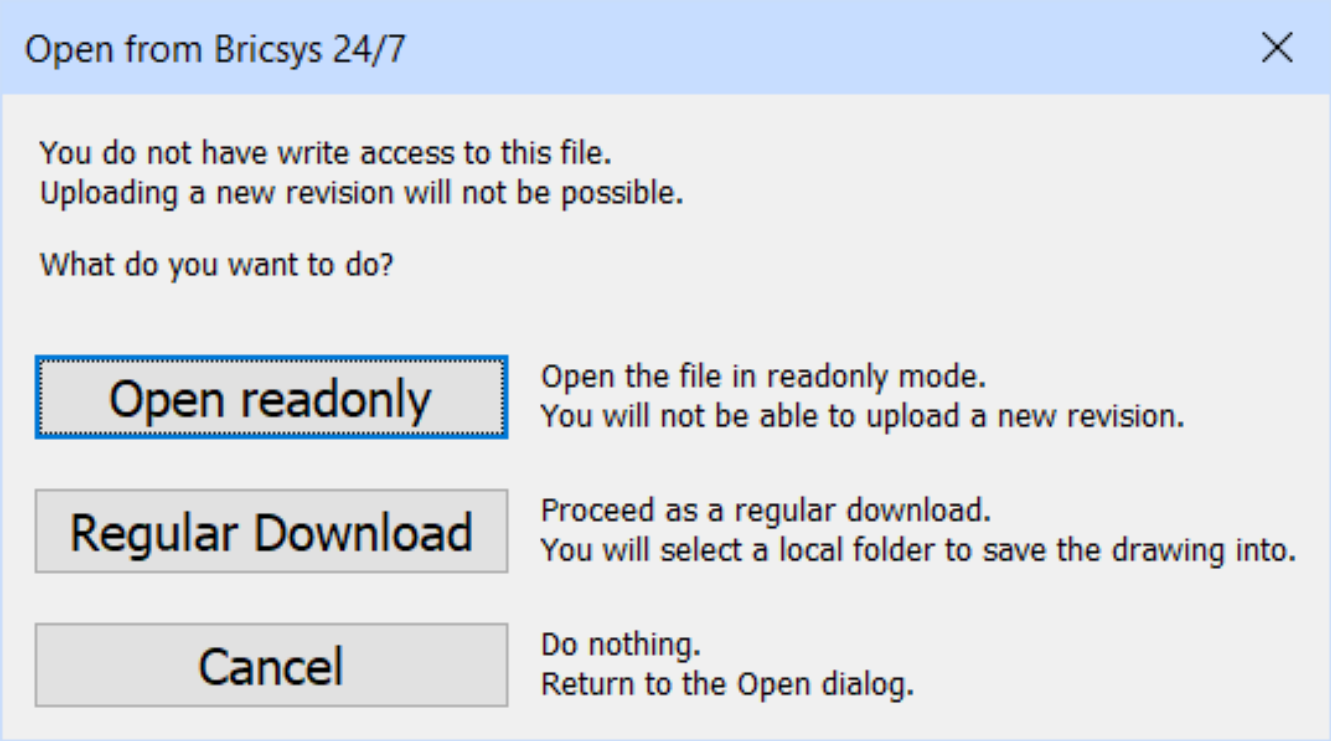

Command Options

Option	Description
View on Bricsys 24/7...	Opens Bricsys 24/7 in your computers' default Web browser.
Refresh Projects	Reloads the project list.
Open	Displays the second dialog box and opens the selected drawing.

Option	Description
Open Readonly	Downloads the file, and then opens it in BricsCAD as a read-only file, meaning that it cannot be saved by its filename. Use the SaveAs command to save it by another file name. The file is downloaded a temporary folder specified by the **CloudTempFolder** preference, which has an initial value of C:\Users\<login>\AppData\Local\Temp\Bricsys_24_7.
Regular Download	Opens the Save File As dialog box: 1. Choose a folder. 2. Optionally change the name of the drawing file. 3. Click **Save**. The program opens the drawing in BricsCAD.
Cancel	Cancels the download and exits the command.

Related Commands

CloudAccount (6.9.27) - reports the current status of your Bricsys 24/7 account in the command bar. CloudDownload (6.9.28) - downloads a drawing from your Bricsys 24/7 project to a local folder. CloudLogoff (6.9.29) - logs off from Bricsys 24/7. CloudLogon (6.9.30) - logs on to Bricsys 24/7. CloudProject (6.9.32) - opens your Bricsys 24/7 project in a browser. CloudUpload (6.9.33) - uploads the current drawing to Bricsys 24/7.

6.9.32 CloudProject

(7.3 on page 4931) Opens a Bricsys 24/7 account in your computer's default Web browser; replaces the old

Figure 6.631

ChapooProject command.

Accessing the Command

command bar: **cloudproject** menu bar: **Bricsys 24/7 | My Bricsys 24/7...** toolbar: **Bricsys 24/7|** ribbon: **Home | Bricsys 24/7 | My Bricsys** : **cloudproject** Displays the logon page to Bricsys 24/7 in a browser: (6.632) Once you logon, you are taken to your project area in Bricsys 24/7: (6.633 on the following page)

Figure 6.632

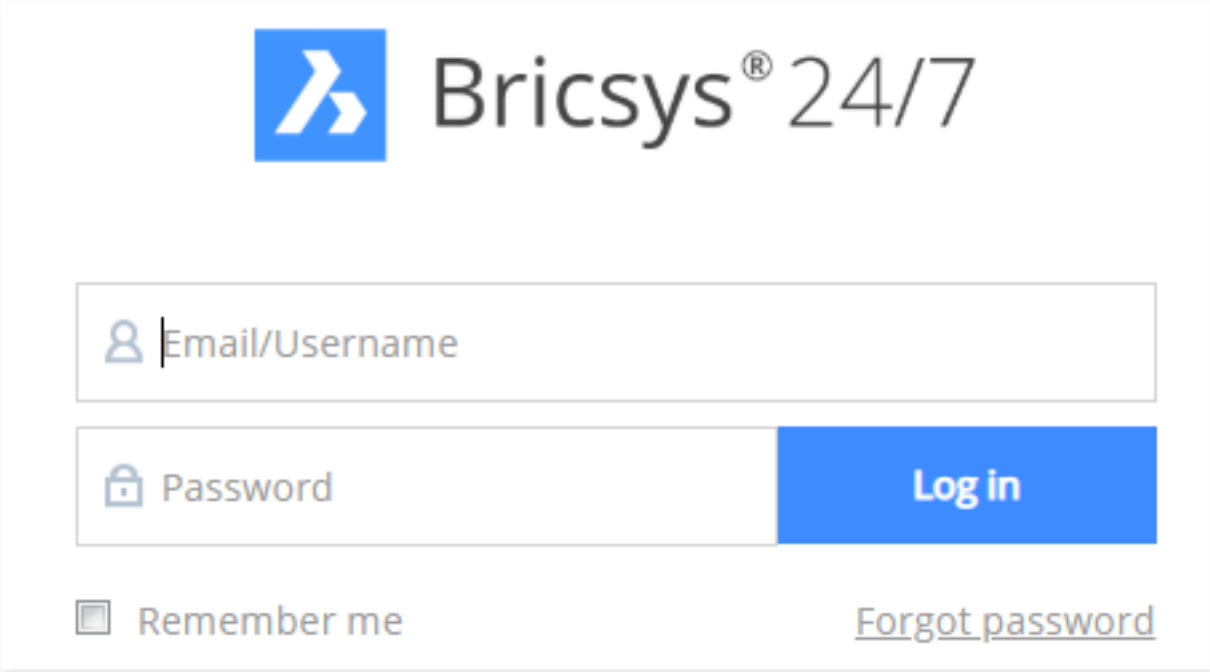

Figure 6.633

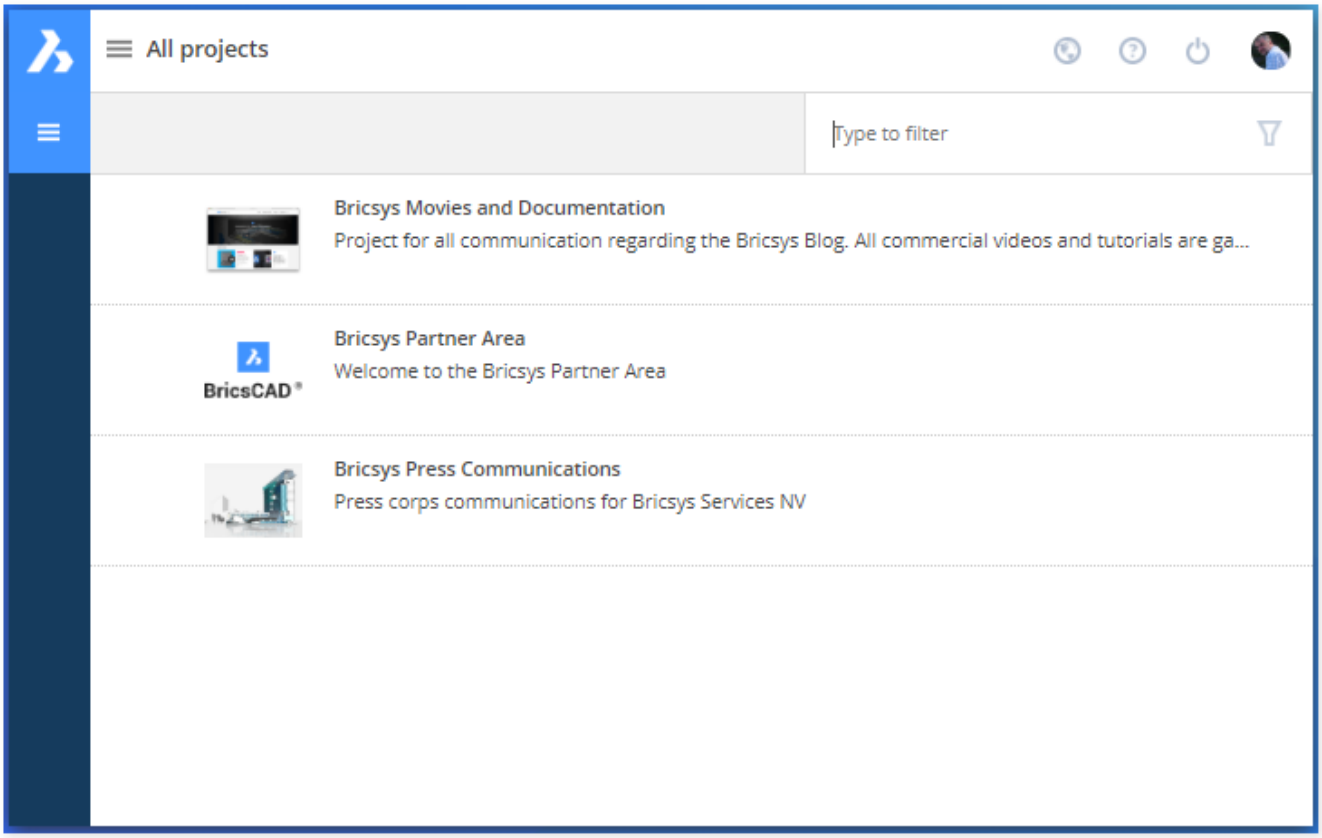

Command Options

Option	Description
Email/Username	Enter an email address attached to the Bricsys 24/7 account
Password	Enter the password attached to the email address
Remember Me	Skips this step the next time you use this command
Sign Up	Opens your computer's default Web browser at the `https://www.bricsys.com/en-intl/247/` page

Related Commands

CloudAccount (6.9.27) - reports the current status of your Bricsys 24/7 account in the command bar. CloudDownload (6.9.28) - downloads a drawing from your Bricsys 24/7 project to a local folder. CloudLogoff (6.9.29) - logs off from Bricsys 24/7. CloudLogon (6.9.30) - logs on to Bricsys 24/7. CloudOpen (6.9.31) - downloads and opens a drawing from Bricsys 24/7. CloudUpload (6.9.33) - uploads the current drawing to Bricsys 24/7.

6.9.33 CloudUpload

(7.3 on page 4931) Uploads the current drawing to a project area on Bricsys 24/7.

Figure 6.634

Shape Classic Pro Platinum Mechanical BIM

Accessing the Command

command bar: **cloudupload** menu bar: **File | Bricsys 24/7 | Upload...** toolbar: **Bricsys 24/7 |** ribbon: **Home | Bricsys 24/7 | File | Upload** : **cloudupload** If you are not yet logged on to Bricsys 24/7, the **CloudLogon (6.9.30)** command is launched first. Displays a dialog box: (6.635) If you do not upload rights, then the folders

Figure 6.635

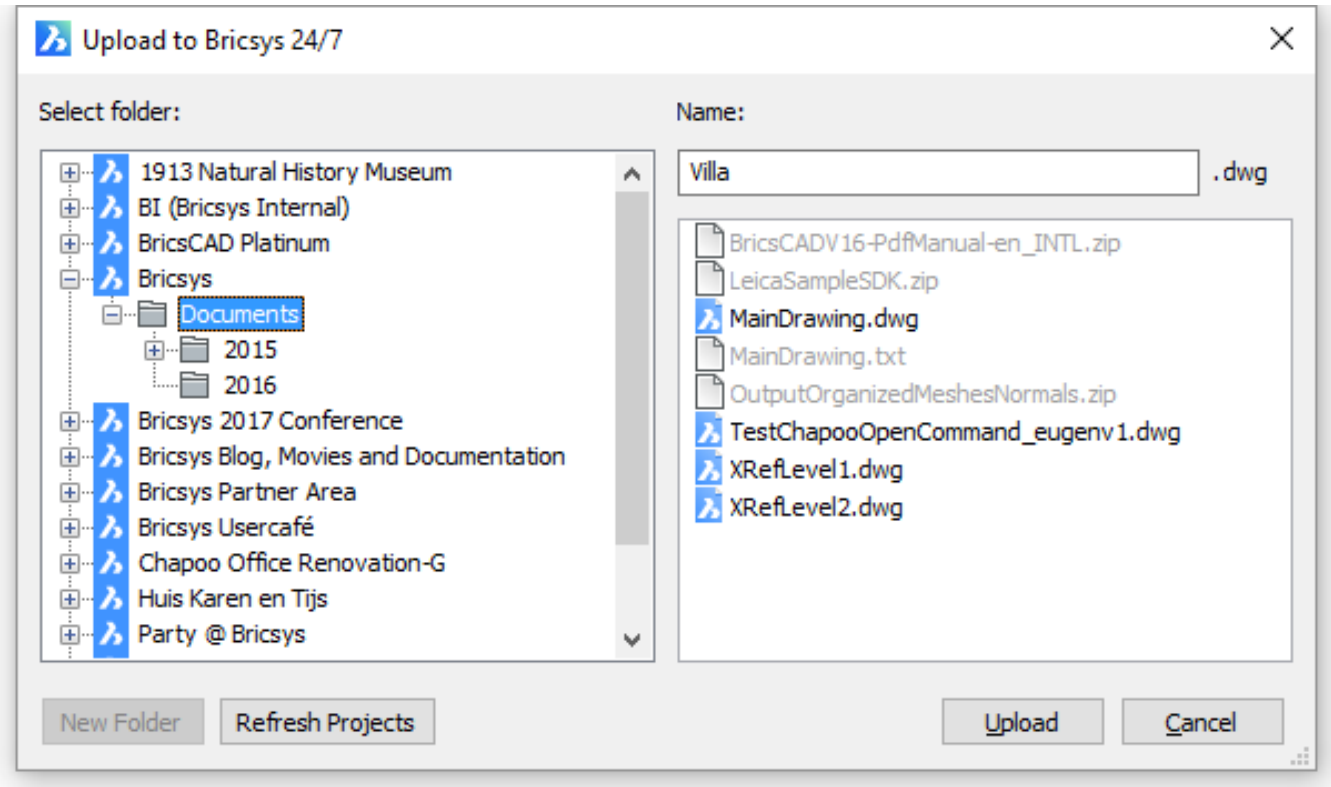

are grayed out (unavailable to you). Choose a project, select a folder, and then click the **Upload** button.

Command Options

Option	Description
New Folder	Creates a new folder as a subfolder of the currently selected folder.
Refresh Projects	Reloads the project list.

Upload	Uploads the drawing to the selected folder. If a drawing of the same name already exists in the selected folder, the drawing is uploaded as a revision of the original drawing. (6.636 on the next page) If the drawing is dependent from other files, such as external references or images, the **CloudUploadDependencies** user preference defines what to do: (6.637 on the facing page) • 0: Upload the drawing only and ignore dependencies. • 1: Launch the eTransmit (6.13.9) command first to compose a zip-file if the drawing contains external references. • 2: Always launch eTransmit (6.13.9) first.

Related Commands

CloudAccount (6.9.27) - reports the current status of your Bricsys 24/7 account in the command bar. CloudDownload (6.9.28) - downloads a drawing from your Bricsys 24/7 project to a local folder. CloudLogoff (6.9.29) - logs off from Bricsys 24/7. CloudLogon (6.9.30) - logs on to Bricsys 24/7. CloudOpen (6.9.31) - downloads and opens a drawing from Bricsys 24/7. CloudProject (6.9.32) - opens your Bricsys 24/7 project in a browser. Etransmit (6.13.9) - creates a package of a drawing file and all its dependencies, such as: external references, images, font files, plot configuration files, plot style tables and font map files.

Figure 6.636

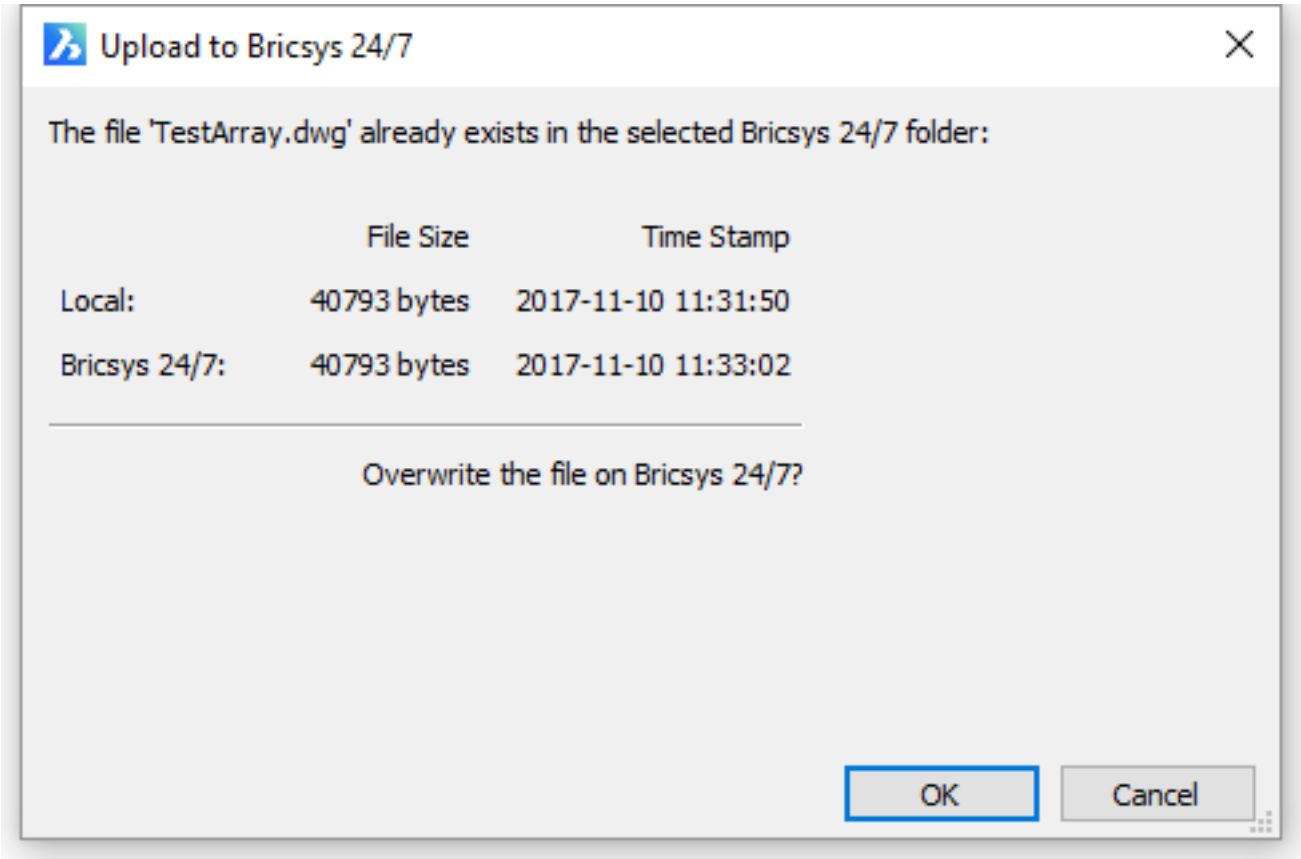

Figure 6.637

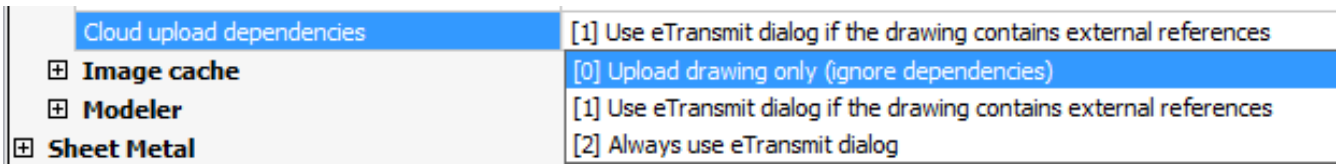

6.9.34 Color

(7.3 on page 4931) Specifies the current working color, through a dialog box.

Figure 6.638

Accessing the Command

command bar: **color** transparent: **'color** aliases: **col, color, ddcolor, ddcolour, setcolor** menu bar: **Settings | Color | Select Color** toolbar: **Settings |** status bar: **Color** field (**ByLayer or**) ribbon: **Settings | Set Color** : **color** Displays a dialog box: (6.639) Choose a color, and then click **OK**.

Figure 6.639

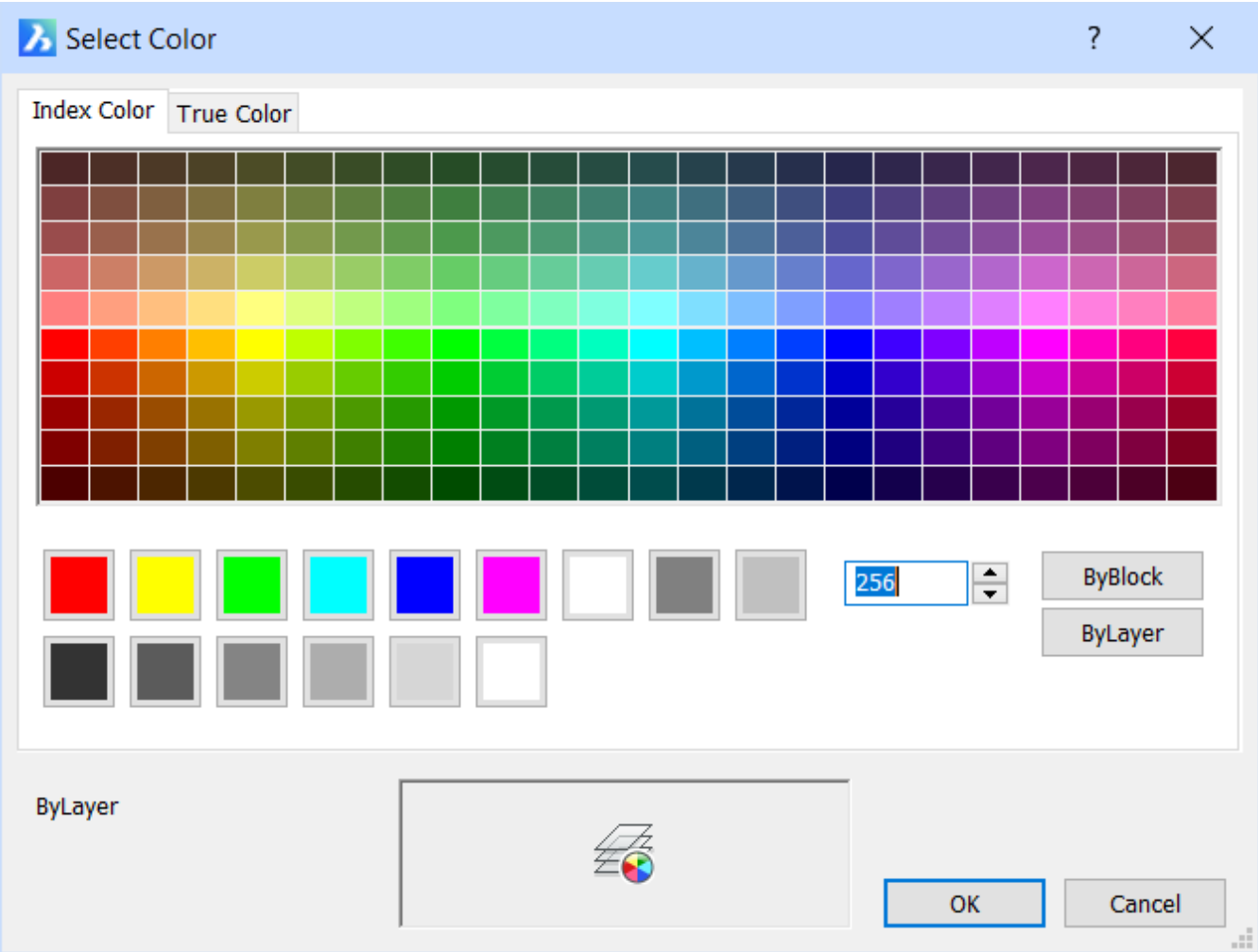

Command Options

Option	Description
Index Color tab	(6.642 on page 3045)
ByBlock	Sets the color to ByBlock, in which entities take on the color defined by their block.

ByLayer	Sets the color the ByLayer, in which entities take on the color defined by their layer's property.

Option	Description
True Color tab	(6.643 on page 3045)
Hue	Specifies the color's hue; range is from 0 to 240. (Hue is the color, ranging from red through green, blue, and pink.)
Saturation	Specifies the intensity of the color; range is from 0 to 240. (Saturation is the intensity of the color, where 0 = gray and 240 = full color.)
Luminosity	Specifies the brightness of the color; range is from 0 to 240. (Luminosity is the lightness or darkness, where 0 = black and 240 = white. Hue, saturation, and luminosity work together, while red, green, and blue work separately.)
Red	Specifies the amount of red in the color; range is from 0 (no red) to 255 (full red).
Green	Specifies the amount of green in the color; range is from 0 (no green) to 255 (full green).
Blue	Specifies the amount of blue in the color; range is from 0 (no blue) to 255 (full blue).

Status Bar Menu

Right-click ByLayer (or other color name) on the status bar for the shortcut menu: (6.2612 on page 4684) (6.646

Figure 6.640

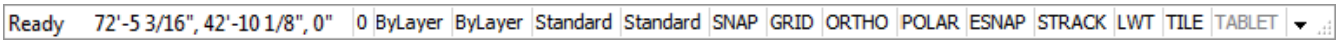

on page 3047)

Option	Description
ByLayer, ByBlock, Red, et cetera	Chooses the default color.
Properties	Opens the Select Color dialog box.

Figure 6.641

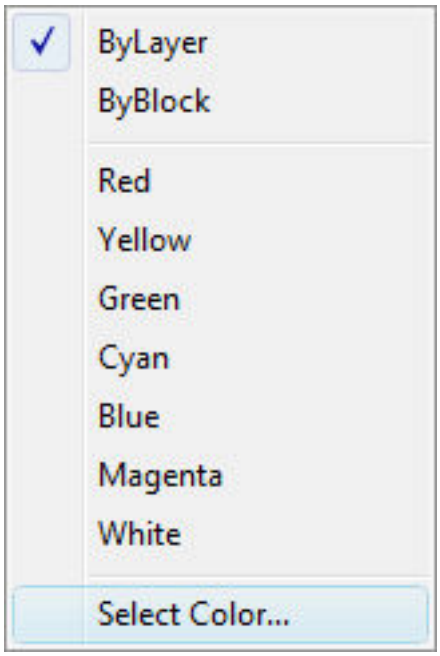

Related Commands

-Color (6.9.35) - sets the working color through the command bar. DimStyle (6.11.20) and -DimStyle (6.11.21) - specify colors for dimensions. Layer (6.13.13) and -Layer (6.20.2) - specify colors for layers. PlotStyle (6.24.30) - specifies how colors control plotted output. Settings (6.27.23) - specifies color-related parameters, such as the colors of grips, background, UCS and cursor axes, snap markers, and so on.

Figure 6.642

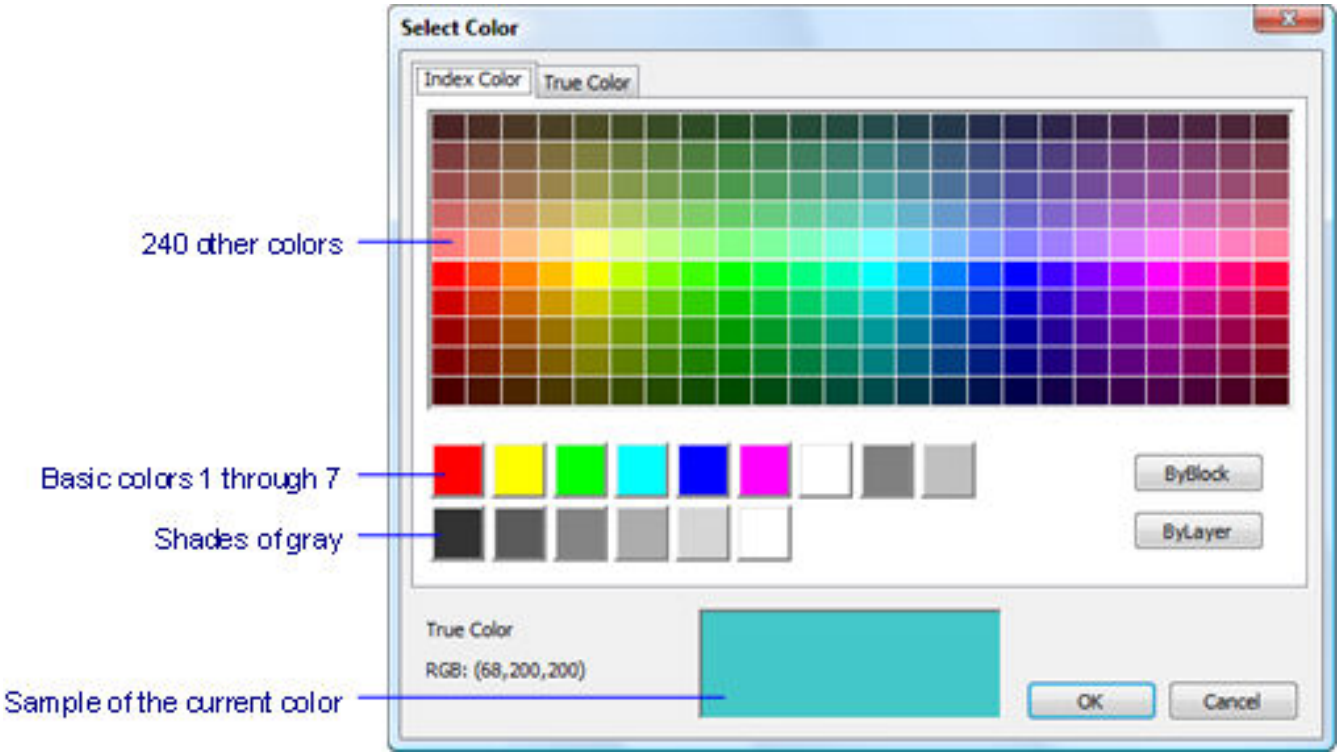

Figure 6.643

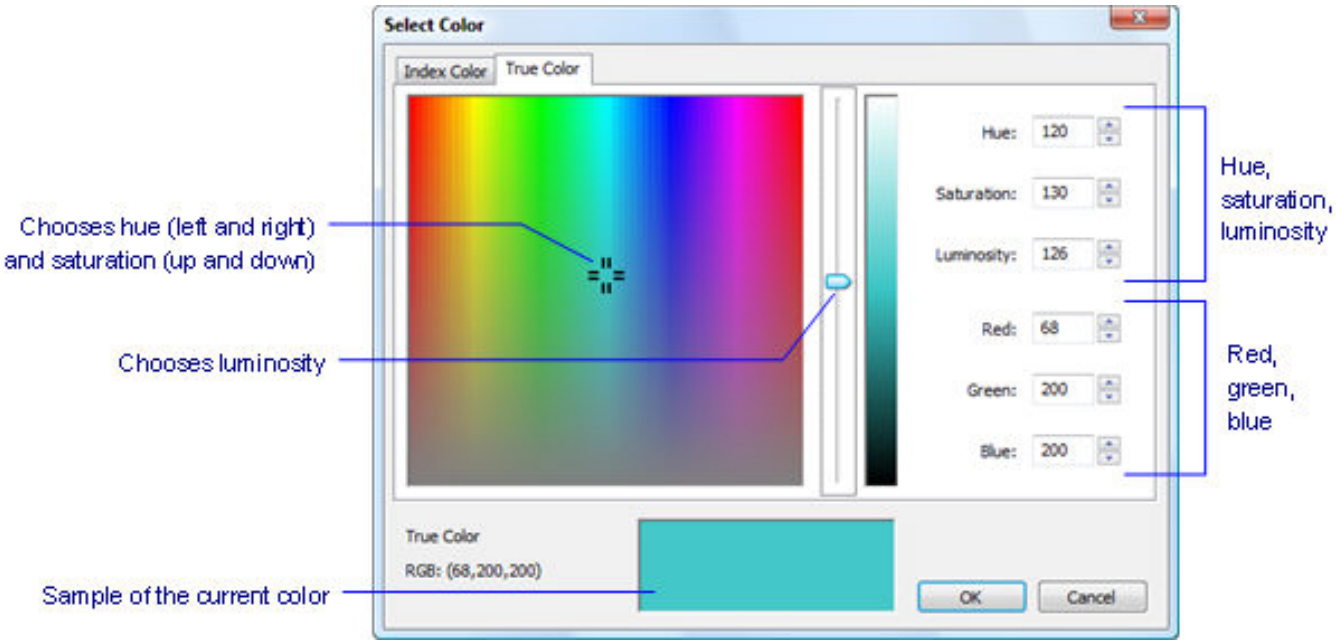

6.9.35 -Color

(7.3 on page 4931) Sets the current working color, through the command bar.

Figure 6.644

Accessing the Command

command bar: **-Color** aliases: **-col, -colour** status bar: **ByLayer : -color You are prompted:** Color for drawing new entities <BYLAYER>: **(Enter a color name, number, or RGB value)**

Command Option

Option	Description
Color for new drawing entities	Enter the name, number, or RGB value of a color: • Names - specifies red (color #1) , yellow (2), green (3), cyan (4), blue (5), magenta (6), white (7), ByLayer (256), or ByBlock (0). • Numbers - specifies a number from 0 to 256. • RGB - specifies a value for each of red, green, and blue ranging from 0 to 255. For example, white is 255,255,255 and gray is 128,128,128.

Status Bar Menu

Right-click ByLayer (or other color name) on the status bar for the shortcut menu: (6.2612 on page 4684) (6.646

Figure 6.645

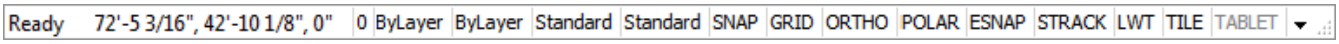

on the next page)

Option	Description
ByLayer, ByBlock, Red, et cetera	Chooses the default color.
Properties	Opens the Select Color dialog box. See **Color (6.9.34)** command.

Figure 6.646

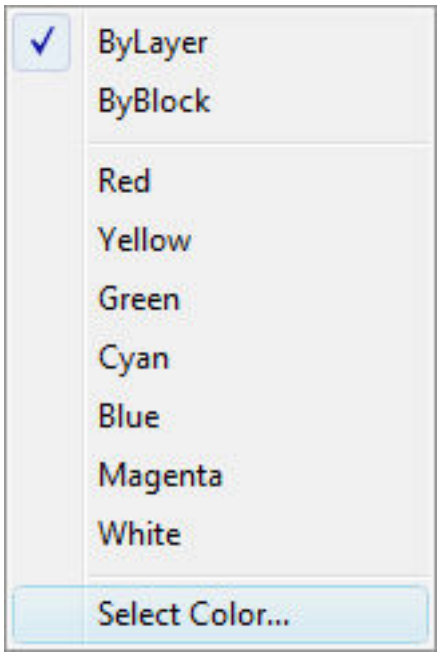

Related Commands

Color (6.9.34) - sets the working color through a dialog box. DimStyle (6.11.20) and -DimStyle (6.11.21) - specify colors for dimensions. Layer (6.13.13) and -Layer (6.20.2) - specify colors for layers. PlotStyle (6.24.30) - specifies how colors control plotted output. Settings (6.27.23) - specifies color-related parameters, such as the colors of grips, background, UCS and cursor axes, snap markers, and so on.

6.9.36 CommandLine

(7.3 on page 4931) Displays the command bar.

Figure 6.647

Accessing the Command

command bar: **commandline** menu bar: **View | Command Bar** keyboard shortcuts: **Shift+F2** and **Ctrl+9** mouse: double-click the left half of the status bar to toggle the display of the Command Bar : **commandline** Displays the command bar: (6.648)

Figure 6.648

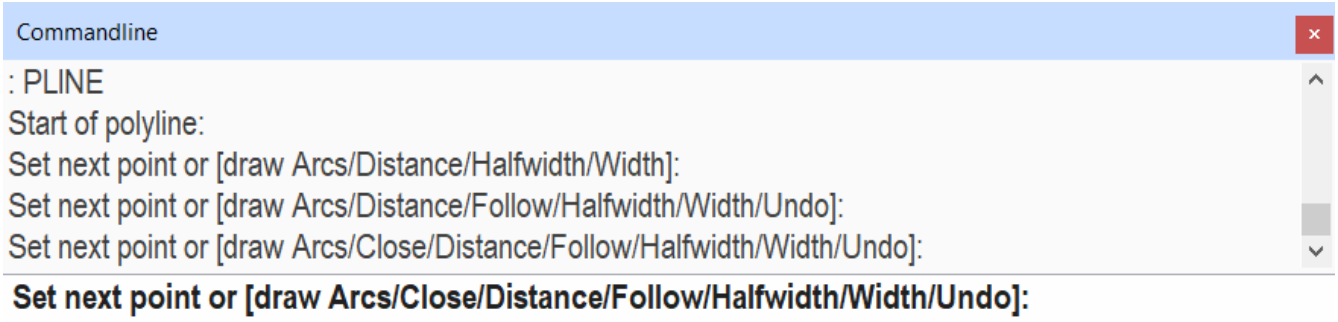

Shortcut Menu Options

Right-click to display the following context menu: (6.649)

Figure 6.649

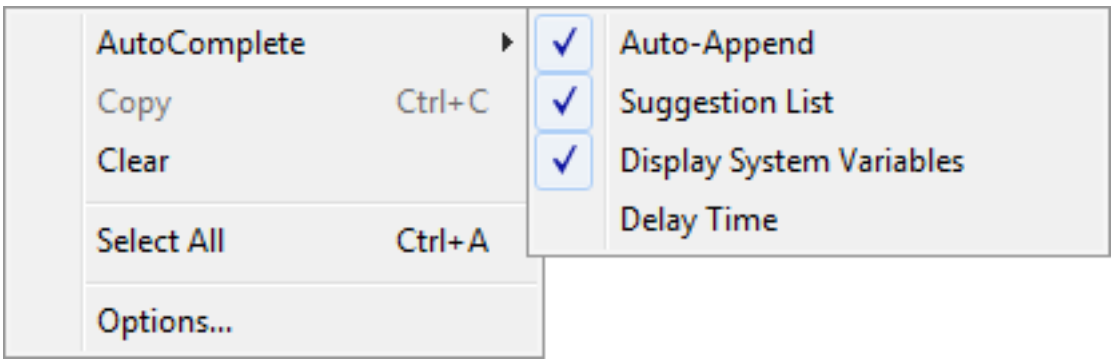

Option	Description
AutoComplete	Auto-Append: If checked, automatically completes the entry if only one possible command is left. Suggestion List: If checked, displays a list of possible commands. Display System Variables: If checked, includes system variables in the suggestion list. Delay Time: Sets the time in seconds before the automated keyboard features display.
Copy	Copies the selected text to the Clipboard.
Clear	Clears the complete prompt history
Select All	Selects all the complete content of the prompt history
Options	Displays the **Settings** dialog box: Command line.

Related Commands

CleanScreenOff (6.9.22) - displays user interface elements that were hidden by te CleanScreenOn (6.9.23) command. CleanScreenOn (6.9.23) - hides elements of the user interface. CommandLineHide (6.9.37) - hides the command line. GraphScr (6.15.21) - brings the graphics window to the foreground. Scrollbar (6.27.10) - toggles the display of the scroll bars. StatBar (6.27.47) - toggles the display of the status bar. TextScr (6.29.13) - brings the text window to the foreground. Toolbar (6.29.25) and -Toolpanel (6.29.28) - toggle the display of toolbars.

6.9.37 CommandLineHide

(7.3 on page 4931) Hides the command bar.

Figure 6.650

Accessing the Command

command bar: **commandlinehide** menu bar: **View | Command Bar** keyboard shortcuts: **Shift+F2** and **Ctrl+9** mouse: double-click the left half of the status bar to toggle the display of the Command Bar : **commandlinehide** Hides the command bar. Prompts are displayed on the status bar. (6.651)

Figure 6.651



Related Commands

CleanScreenOff (6.9.22) - displays user interface elements that were hidden by te CleanScreenOn (6.9.23) command. CleanScreenOn (6.9.23) - hides elements of the user interface. CommandLine (6.9.36) - shows the command line. GraphScr (6.15.21) - brings the graphics window to the foreground. Scrollbar (6.27.10) - toggles the display of the scroll bars. StatBar (6.27.47) - toggles the display of the status bar. TextScr (6.29.13) - brings the text window to the foreground. Toolbar (6.29.25) and -Toolpanel (6.29.28) - toggle the display of toolbars.

6.9.38 Commands

(7.3 on page 4931) Lists the names of commands available in the program, first the name in English followed by

Figure 6.652

the localized command name.

Tutorial: Unlock BricsCAD's extra features Click here (1.15.1) to watch

Accessing the Command

command bar: **commands : commands You are prompted:** List commands [Internal/External/Both] <Internal>: **(Press Enter to list internal commands only, or enter an option)**

Command Options

Option	Description
Internal	Lists command names native to BricsCAD.
External	Lists command names from add-on applications.
Both	List both internal and external command names.

Related Commands

AddInMan (6.4.9) - loads and unloads VBA functions through a dialog box. AppLoad (6.4.17) - selects external routines to load when BricsCAD starts. CuiLoad (6.9.60) and CuiUnload (6.9.61) - loads and unloads menu files. Customize (6.9.66) - customizes the user interface. MenuLoad (6.21.14) and MenuUnload (6.21.15) - loads and unloads menu files. Netload (6.22.3) - loads a .NET application. VbaLoad (6.32.2) and -VbaLoad (6.32.3) - loads VBA projects. VbaRun (6.32.6) and -VbaRun (6.32.7) - runs VBA macros. VbaIde (6.32.1) - opens the VBA integrated development environment. VbaMan (6.32.4) - manages VBA projects. VbaUnload (6.32.9) - unloads VBA projects.

6.9.39 CommunicatorInfo

(6.2833 on page 4875) Checks whether the Communicator (4.1.1) add-on is correctly installed and provides a

Figure 6.653

Shape Classic Pro Platinum Mechanical BIM

diagnostic report. (The command is available on Windows only. The Communicator version must match the major version of BricsCAD.)

Accessing the Command

command bar: **communicatorinfo** : **communicatorinfo** Switches to the Prompt History (6.29.13) window, and then provides a report like this one:(6.654) When Communicator is not installed, then the command reports: **Brief check**

Figure 6.654

```
: COMMUNICATORINFO

Brief check result: No problems found.

A BricsCAD license level (Pro or Platinum): OK
Communicator installation: OK
Communicator license: OK
Communicator module loading: OK
UseCommunicator setting (1 or 2): OK
   (Change in the settings affects only the next launch
    The value depends on license level)
MSVC runtime version 10: OK.
MSVC runtime version 11: OK.
MSVC runtime version 12: OK.
BricsCAD path: 'C:\Program Files\Bricsys\BricsCAD V18 en_US\'.
ACIS: OK.
ACIS: dll product version '20181.0.1'.
Communicator installation path: 'C:\Program Files\Bricsys\BricsCAD Communicator V18\'.
Communicator InterOp check: OK.
Communicator Connect license check: OK.
Communicator UConnect license check: OK.
Using PS Direct translation mode.
```

result: Communicator installation: FAILED

Related Commands

LicenceManager (6.20.21) - displays the status of all licenses associated with the program. Import (6.17.10) - Communicator adds file formats to import into the current drawing. Export (6.13.16) - Communicator adds file formats in which to export the current drawings.

6.9.40 ComponentsPanelClose

(6.2833 on page 4875) Closes the Components panel.

Figure 6.655

Accessing the Command

command bar: **componentspanelclose** context menu: right-click any toolbar or ribbon, and then choose **Components**

Related Commands

ComponentsPanelOpen (6.9.41) - Opens the Components panel as a docked panel.

6.9.41 ComponentsPanelOpen

(6.2833 on page 4875) Opens the Components panel. The content of the Components panel (2.4.4) can be differ-

Figure 6.656

ent in each workspace and is saved through a .ccf file (components content file).

Accessing the Command

command bar: **componentspanelopen** context menu: right-click any toolbar or ribbon, and then choose **Components**. (6.657 on the facing page) Displays the **Components** panel: (6.658 on page 3056)

1. Options menu
2. Search field
3. Navigation toolbar
4. Folder and Component thumbnails

Figure 6.657

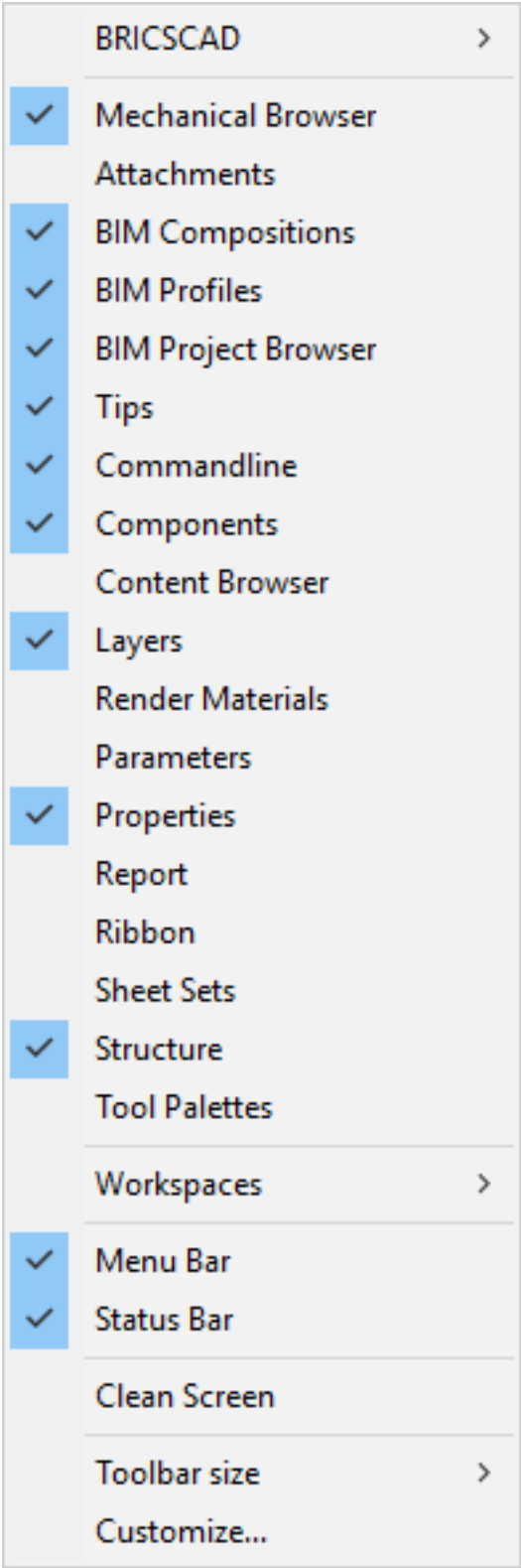
BRICSCAD
Mechanical Browser
Attachments
BIM Compositions
BIM Profiles
BIM Project Browser
Tips
Commandline
Components
Content Browser
Layers
Render Materials
Parameters
Properties
Report
Ribbon
Sheet Sets
Structure
Tool Palettes
Workspaces
Menu Bar
Status Bar
Clean Screen
Toolbar size
Customize...

Figure 6.658

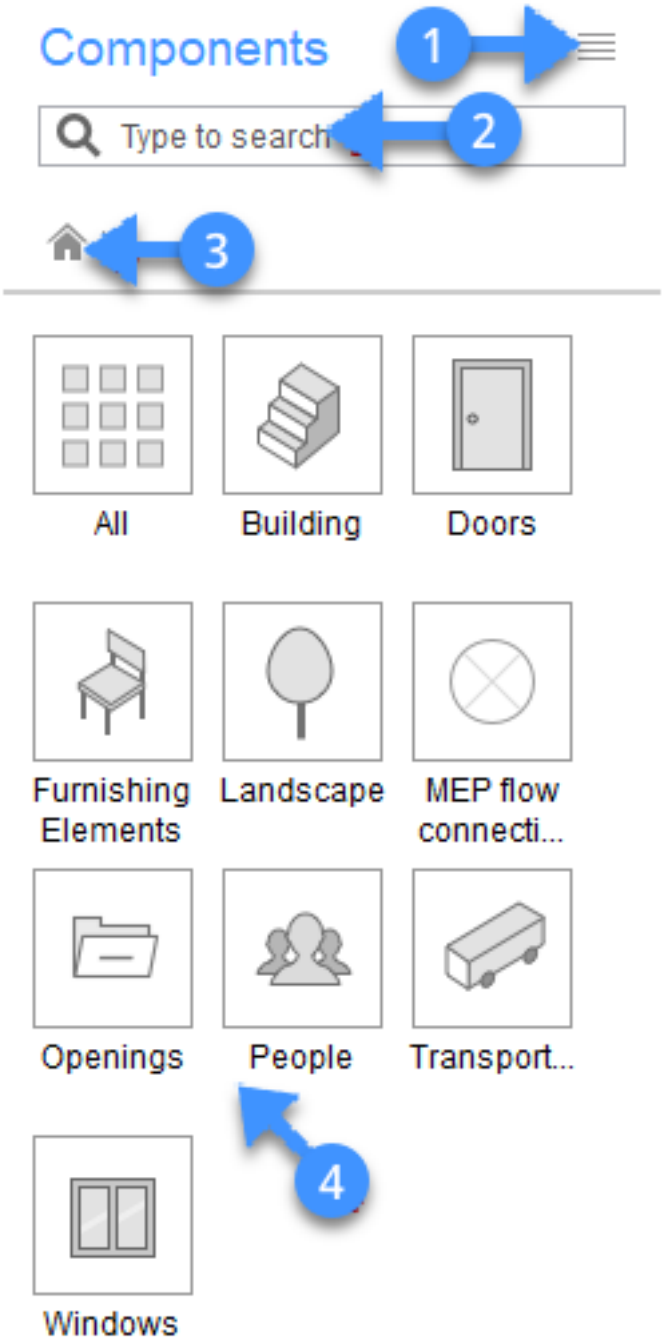
Components
1
Type to search
2
3
All
Building
Doors
Furnishing Elements
Landscape
MEP flow connecti...
Openings
People
Transport...
4
Windows

Command Options

Option	Description
Options menu (6.659 on the following page)	**Grid View**: Displays the component thumbnails in a grid pattern. Component names are truncated. Hover over a component icon to see its full name. (6.660 on page 3059) **List View**: Displays a listed view of the component thumbnails. Component names are not truncated. (6.661 on page 3059) **Generate Thumbnails**: Generates missing thumbnails and removes thumbnails of missing components. **Manage Libraries**: Opens the Settings dialog box (1.10.11) with the COMPONENTSPATH system variable selected. This variable defines folders for the User Libraries (see below). By default this is: C:\ProgramData\Bricsys\Components. See: Create a user defined libary (2.4.4). **Bricsys Bim library**: Loads the content of the default BIM library: C:\Program Files\Bricsys\BricsCAD V20 en_US\UserDataCache\Support\en_US\Bim **Bricsys Mechanical library**: Loads the content of the default Mechanical library: C:\Program Files\Bricsys\BricsCAD V20 en_US\UserDataCache\Support\en_US\DesignLibrary **User library**: Loads the content of the user libraries in the subfolders of the folder defined by the COMPONENTSPATH system variable (see above under Manage Libraries).
Search components (6.662 on page 3059)	Type a text string in the search field. The component thumbnails are filtered as you type displaying components of which the name contains the text string only.
Navigation toolbar (6.663 on page 3059)	: Browse home. Shows the content of the parent components folder(s). Furnishing Elements : Displays the name of the current components folder. : Displays the parent folder of the current components folder.
Thumbnails All	**All** thumbnail: Click to display all components in all folders and subfolders referred to by the COMPONENTSPATH (1.10.11) system variable. Select the variable in the **Program Options / Files** section on the **Settings (6.27.23)** dialog. Click the field, then click the **Browse** button ( ) to manage the components search paths: (6.664 on page 3060) • Click the **Add path** button ( ) to add a folder. • Click the **Delete path** button ( ) to remove a folder. • Select a path, then click the arrow buttons to change the folder order.

Building	**Folder** thumbnail: Click to display the components and subfolders (if any).
Window 2x2	**Component** thumbnail: Click then move the cursor to the model to insert the component.

Procedures

- Managing dockable panels (1.8.7)

Related Commands

-BmCreateComponent (6.8.5) - Creates a component from a selection set or drawing and add the component to the library. ComponentsPanelClose (6.9.40) - Closes the Components panel.

Figure 6.659

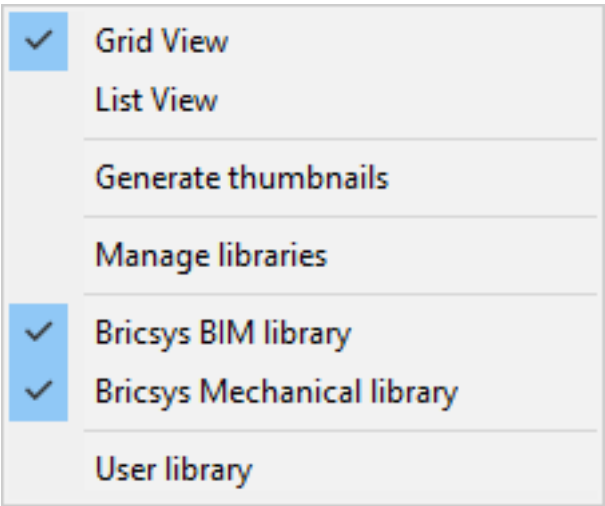

Figure 6.660

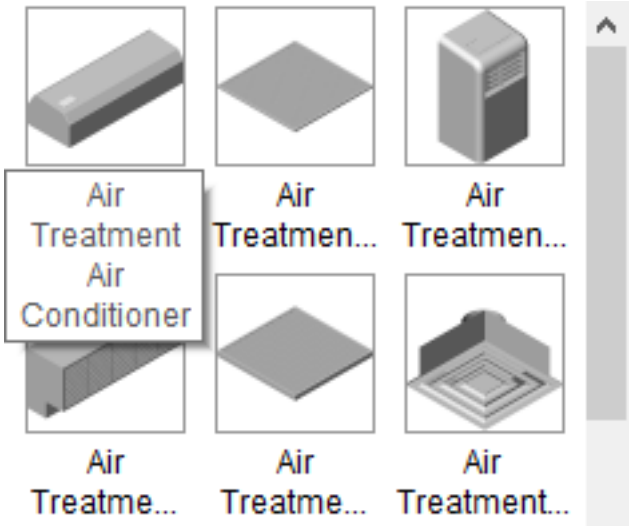

Figure 6.661

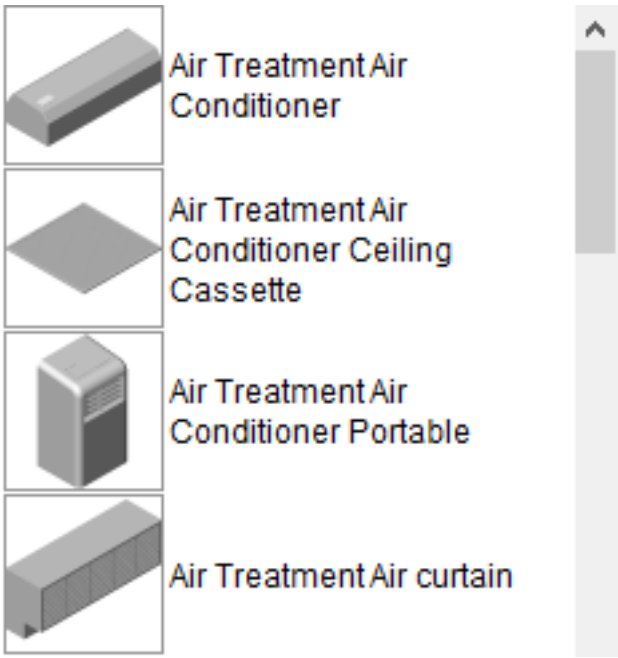

Figure 6.662

Figure 6.663

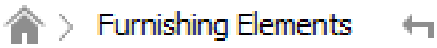

Figure 6.664

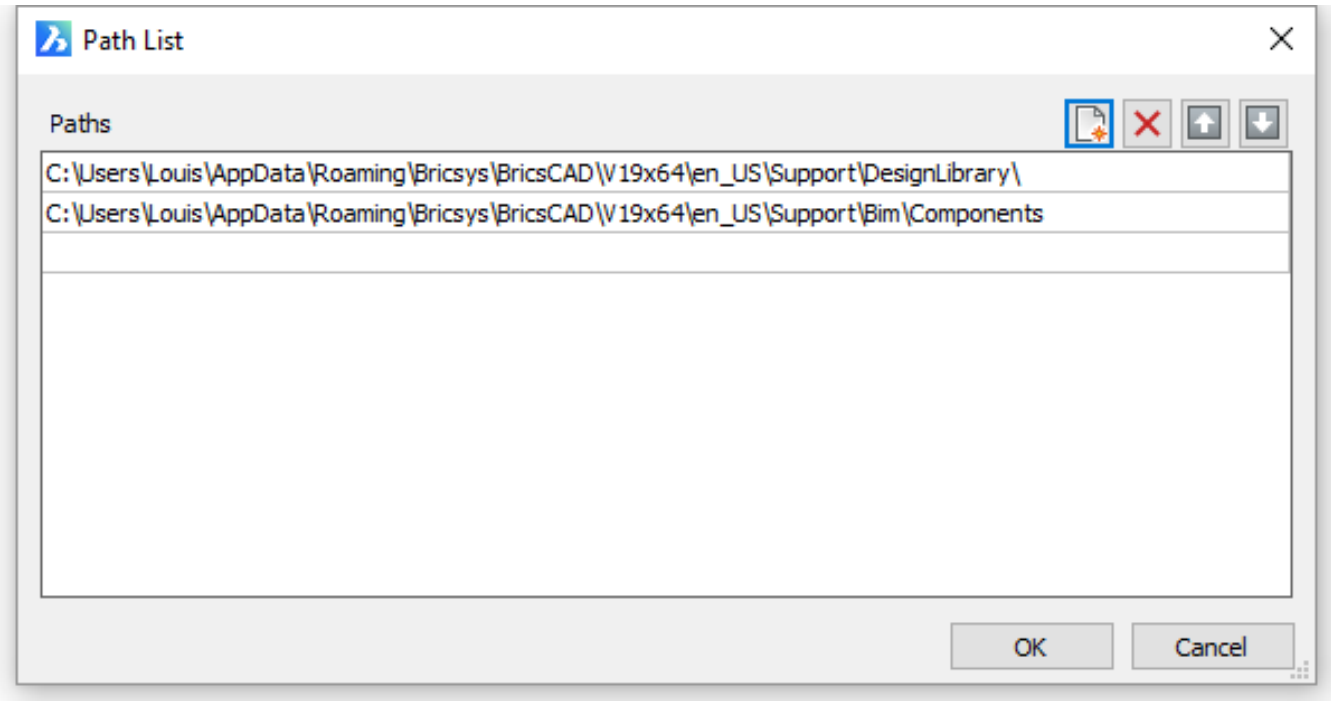
Path List
Paths
C:\Users\Louis\AppData\Roaming\Bricsys\BricsCAD\V19x64\en_US\Support\DesignLibrary\
C:\Users\Louis\AppData\Roaming\Bricsys\BricsCAD\V19x64\en_US\Support\Bim\Components
OK
Cancel

6.9.42 Cone

(7.3 on page 4931) Creates cones and truncated cones:

Figure 6.665

- Classic: cone is drawn from a 3D polyface mesh (see the Ai_Cone (6.5.4) command).
- Other license levels: cone is drawn as a 3D solid

Accessing the Command

command bar: **cone** menu bar: **Model | 3D Solids | Cone** toolbar: **3D Solids |** ribbon: **Solid | Create | Primitive | Cone : cone You are prompted:** Select center point or [3Point/2Point/Ttr/Elliptical]: **(Pick a point, or enter an option)** Radius of base of cone or Diameter <xx.xx>: **(type a value, or pick a point to define the base radius, press Enter to accept the default value, or else type D to define the diameter)** Specify height or [2Point/Axis/Top] <xx.xx>: **(Type a value, pick a point, press Enter to accept the default value, or else enter an option)** (6.666) When

Figure 6.666

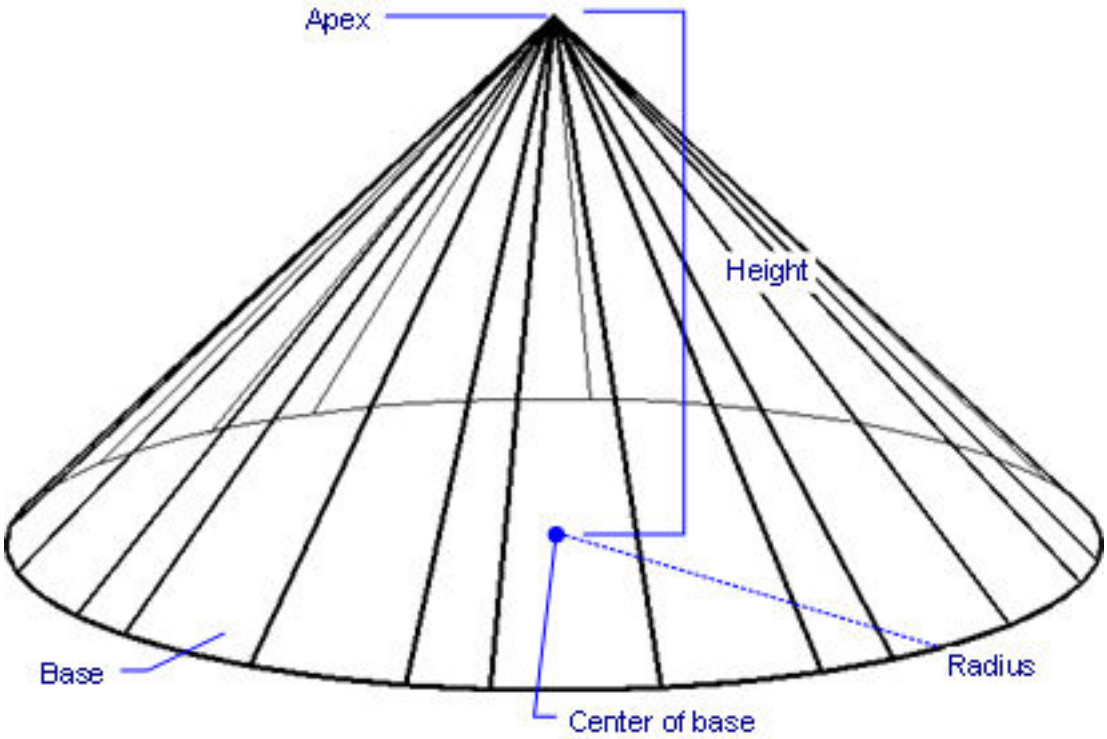

Dynamic Dimensions (1.14.9) are active, you can enter the dimensions in the dynamic dimensions entry fields. (6.667 on the following page)

Figure 6.667

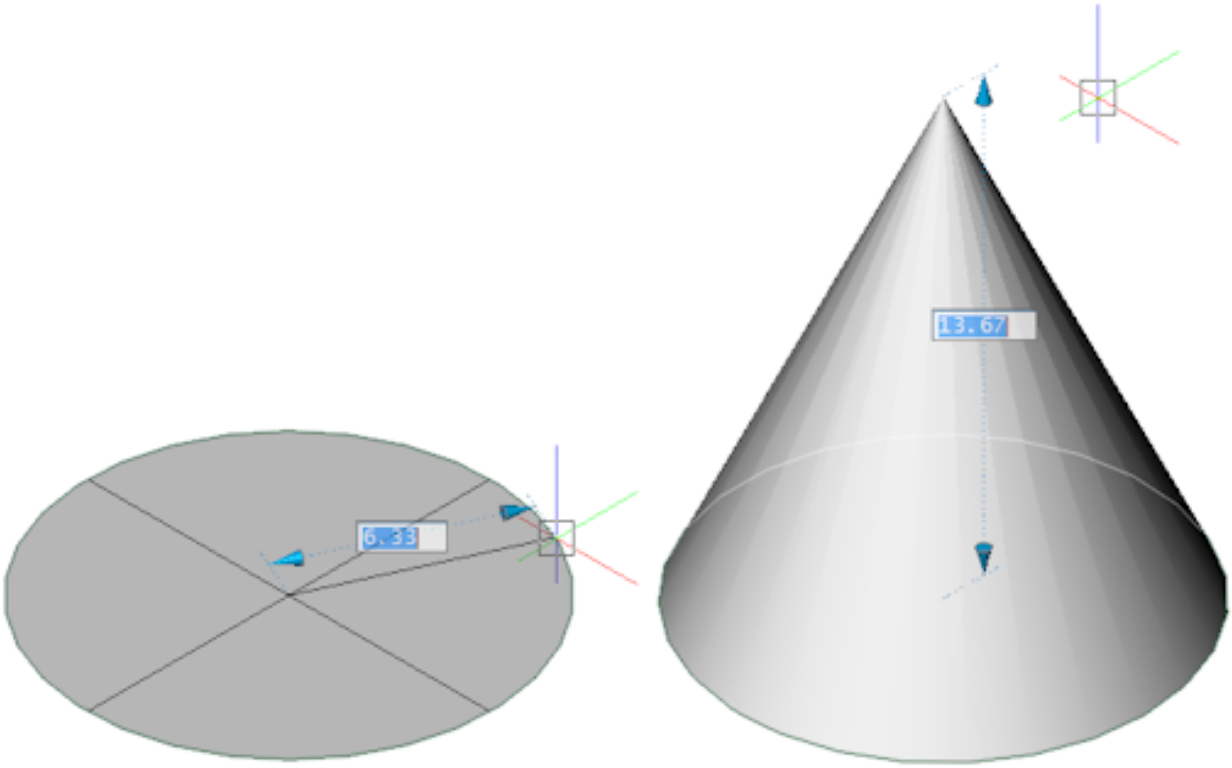

Command Options

Base Options	Description
3Point	Defines a circular base through three points that indicate the circumference. Prompts you: 1. **First point - (specify a point)** 2. **Second point - (specify a point)** 3. **Third point - (specify a point)** 4. **Specify height or [2Point/Axis/Top] <xx.xx> - (type a value or choose an option)**
2Point	Defines a circular base through two points that indicate the diameter). Prompts you: 1. **First end of diameter - (specify a point)** 2. **Second end of diameter - (specify a point)** 3. **Specify height or [2Point/Axis/Top] <xx.xx> - (type a value or choose an option)**

TTR (Tangent Tangent Radius)	Defines the diameter of the circular base as tangent to two entities and a radius. Prompts you: 1. **Specify point on object for first tangent - (select a point on a circle, arc, line or polyline segment)**; the Tangent (6.29.9) entity snap turns on automatically. 2. **Specify point on object for second tangent - (select a point on a circle, arc, line or polyline segment)**; the Tangent entity snap turns on automatically. 3. **Radius of circle - (type a value or specify two points)** 4. **Specify height or [2Point/Axis/Top] <xx.xx> - (type a value, or else choose an option)**
Elliptical	Defines an base that is elliptical. Prompts you: 1. **Set first end of ellipse or [Center] - (specify the first end of the major axis of the ellipse.)** 2. **Second end of ellipse axis - (specify the second end of the major axis of the ellipse.)** 3. **Other end of ellipse axis - (specify the endpoint of the minor axis of the ellipse.)** 4. **Specify height or [2Point/Axis/Top] <xx.xx> - (type a value or choose an option.)**

Height options	**Description**
2Point	Specifies the height of the cone as the distance between any two points; prompts you: 1. **Specify first point - (pick a point or else enter x,y,z coordinates)** 2. **Specify second point - (pick a point or else enter x,y,z coordinates)**
Axis	Specifies the height of the cone by picking a point for the cone's tip, rotating the cone as necessary. Prompts you: **Specify axis endpoint - (pick a point or else enter x,y,z coordinates)**
Top	Create a truncated cone, where the top is flat. Prompts you: 1. **Radius of top of cone <0> - (specify the radius of the top face of the truncated cone)** 2. **Specify height or [2Point/Axis/Top] <xx.xx> - (press Enter to accept the default value, type a value, or pick a point, or enter an option)**

Grips Editing

Cone can be edited directly through grips:

1. Select the Cone. Notice that it has one grip.
2. Drag the grip to move the cone.

(6.668)

Figure 6.668

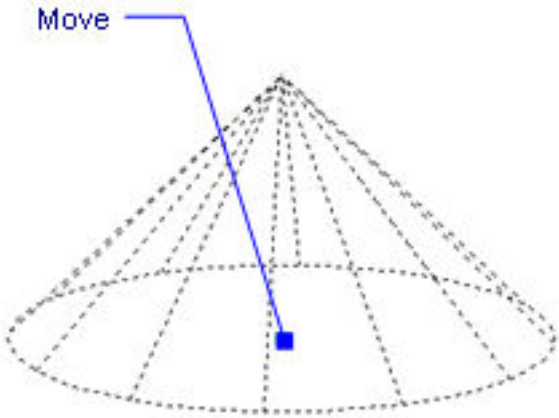

Related Commands

Box (6.6.17) - creates 3D boxes as solid models. Cylinder (6.9.59) - creates 3D cylinders as solid models. Dish (6.10.31) - creates the lower half of 3D balls as solid models. Dome (6.10.35) - creates the upper half of 3D balls as solid models. Extrude (6.13.22) - extrudes 2D entities into 3D solid models. Interfere (6.17.18) - creates 3D volumes of intersecting 3D solid models. Intersect (6.17.19) - removes volumes not in common between two solid models. MassProp (6.21.4) - reports the mass properties of 3D solid models and 2D regions. Pyramid (6.24.61) - creates a pyramid as a 3D solid (Pro and Platinum). Creates a pyramid as a polygon mesh (Classic) Revolve (6.26.31) - revolves 2D entities into 3D solid models. Section (6.27.11) - creates 2D regions from 3D models. Slice (6.27.36) - cuts 3D solids into two parts. SolidEdit (6.27.39) - edits the bodies, faces, and edges of 3D models. Sphere (6.27.42) - creates 3D balls as solid models. Subtract (6.27.58) - removes one solid model from a second. Torus (6.29.29) - creates 3D donuts as solid models. Union (6.30.6) - joins two or more solid models into a single entity. Wedge (6.33.7) - creates 3D wedges as solid models.

6.9.43 ConstraintBar

(6.2833 on page 4875) Shows and hides constraint bars next to entities constrained with geometric constraints.

Figure 6.669

(Constraint Bars are initially hidden when a drawing is opened.)

Accessing the Command

command bar: **constraintbar** menu bar: **Parametric | Show/Hide Geometrical Constraint** toolbar: **2D Constraints |** ribbon: **Prametric | 2D C**: constraintbar**onstraints | Show/Hide You are prompted:** Select entities: **(Select one or more entities, or enter all to select all entities in the drawing)** Entities in set: 1 Select entities: **(Select more entities, or else press Enter)** Select option for constraints [Show/Hide/Reset] <Show>: **(Select an option)**

Command Options

Option	Description
Show	Displays the constraint bar next to the entities you selected.
Hide	Hides the constraint bar next to the entities you selected.
Reset	Relocates constraint bars to their default positions, which is near the midpoint of the entity).

Related Commands

Dimconstraint (6.10.30) - applies a dimensional constraint to an entity or between constraint points on entities; converts associative dimensions to dynamic dimensions. Geomconstraint (6.15.16) - applies geometric relationships between entities and/or valid constraint points on entities. DcDisplay (6.10.9) - allows to set dimensional constraints to be displayed or hidden. Delconstraint (6.10.25) - Removes all dimensional and geometrical constraints from an entity.

6.9.44 ContentBrowserClose

(6.2833 on page 4875) Closes the Content Browser panel.

Figure 6.670

Accessing the Command

command bar: **contentbrowserclose : contentbrowserclose**

Related Commands

ContentBrowserOpen (6.9.45) - opens the Content Browser panel.

6.9.45 ContentBrowserOpen

(6.2833 on page 4875) Opens the Content Browser panel.

Figure 6.671

Accessing the Command

command bar: **contentbrowseropen** context menu*: **Content Browser** (6.672) * Place the cursor over a toolbar or a

Figure 6.672

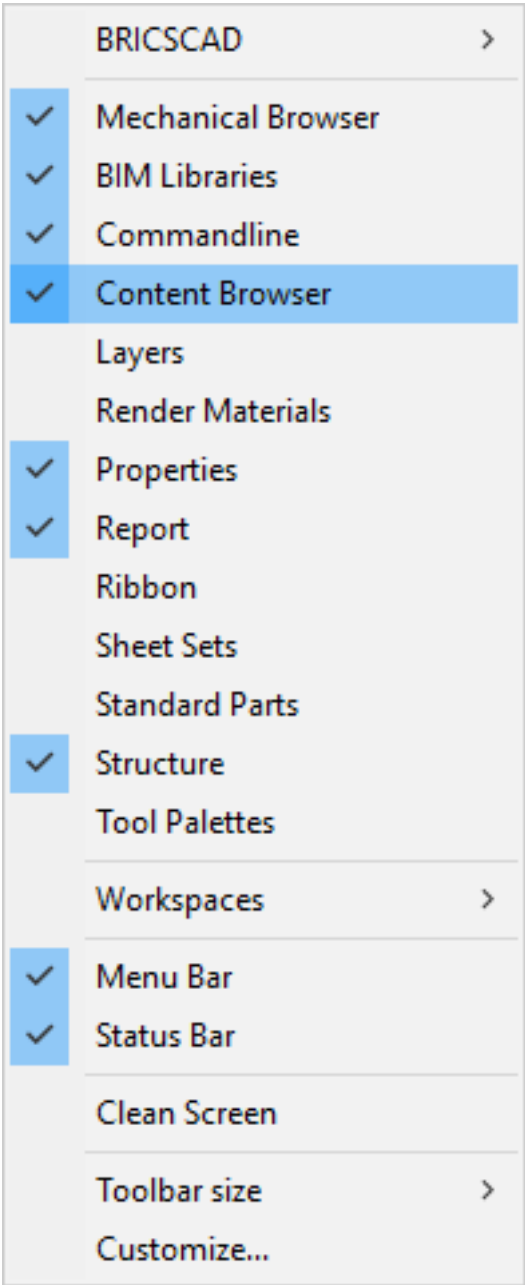

ribbon panel, then right click. : **contentbrowseropen** Displays the Content Browser panel: (6.673 on the following page)

Figure 6.673

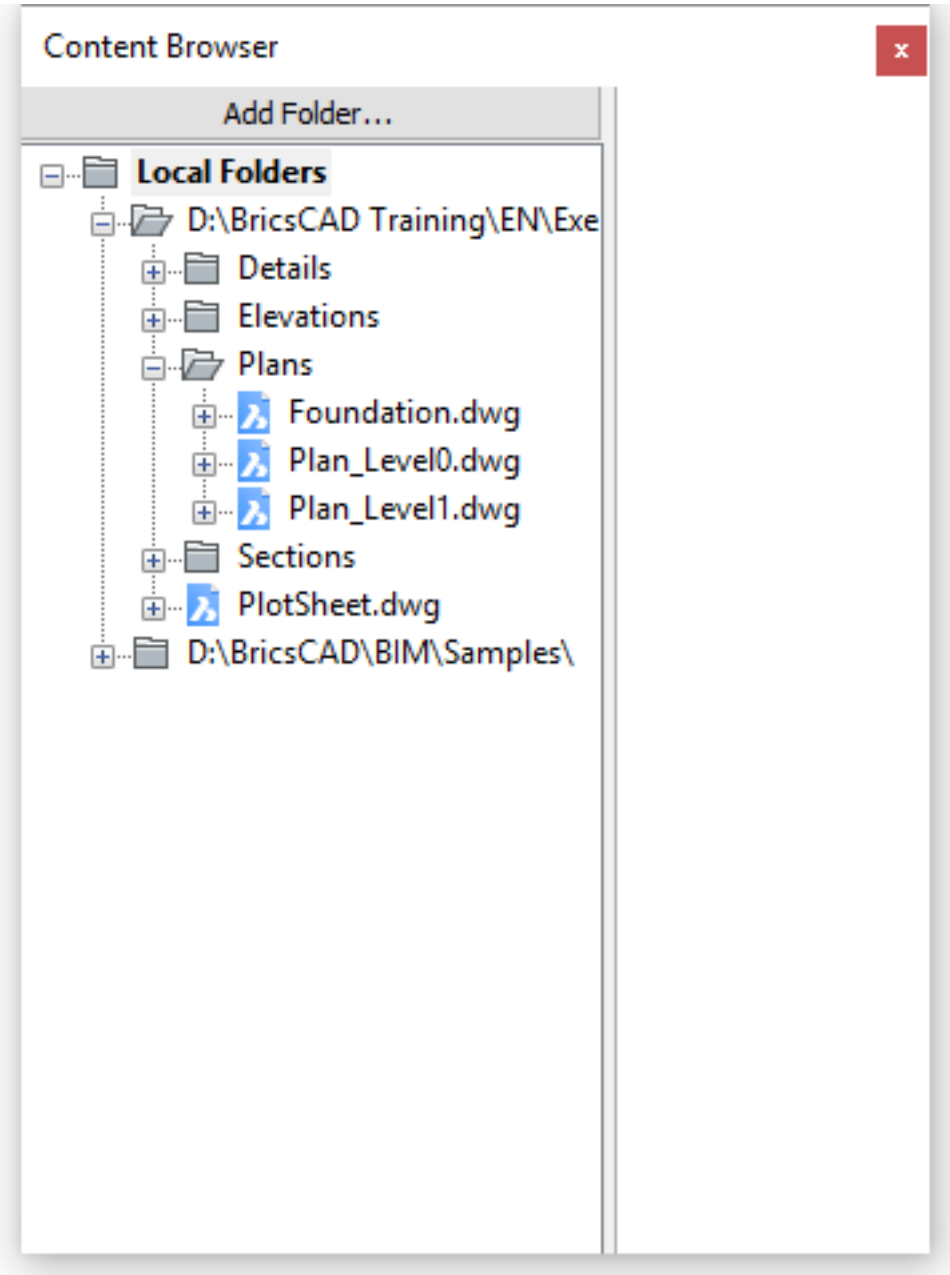

Command Options

Option	Description
Add Folder...	Adds a folder to the **Local Folders** tree. Do one of the following: • Click the **Add Folder...** button. • Right click on the **Local Folders** node, then choose **Add folder** in the context menu.
Remove Folder	Removes a folder from the **Local Folders** tree. Right click the folder you want to remove and choose **Remove folder** in the context menu.

Open Drawing	Opens a drawing in one of the folders in the **Local Folders** tree. Do one of the following: • Double click the drawing name. • Right click the drawing name and choose **Open drawing** in the context menu.
Insert Block	Executes the -Insert (6.17.14) command. Do the following: • Expand the source drawing in the **Local Folders** tree. • Click **Blocks** . • Select the block, then do one of the following: • Drag the block onto the current drawing. • Right click and choose **Insert Block** in the context menu.
Copy Dimension Style	Copies the selected dimension style(s) to the current drawing. Do the following: • Expand the source drawing in the **Local Folders** tree. • Click **Dimension Styles** . • Select the style(s)*, then do one of the following: • Drag the selected style(s) onto the current drawing. • Right click and choose **Add Dimstyle(s)** in the context menu. * Press and hold the Ctrl-key to select multiple dimension styles.

Place View	Executes the PlaceView (6.24.25) command. Places a model view selected from a source drawing into a paper space layout of the current drawing. Do the following: • Switch to the layout where you want to place the model view in the target drawing. • Expand the source drawing in the **Local Folders** tree. • Click **Model Views** . (6.674 on the next page) • Drag a model view from the **Content Browser** panel onto the paper space layout of the target drawing.* Prompts you: **Enter file name: (D:\BricsCAD Training\Bricscad\TrainingCD\EN\Exercises\House.dwg) Enter view name to place or [?]: (Garage (Option) right click to select scale.) Enter view origin point:** • (option) Right click and choose a scale in the Scale List • Click a point to place the view. The source drawing is inserted as an Xref drawing in the model space of the current drawing, on a layer with the same name as the source drawing A paper space viewport is added looking onto the xref according to a newly added view that matches the source view. In this new viewport, only the layers of the xref are set visible, so the view is not disturbed by other drawing content. If the current drawing belongs to a sheetset, a matching sheetset view is created and a view label block is added. * If the current layout does not belong to an open sheet set an alert box displays: (6.675 on the facing page)

Procedures

To open or close a panel (1.8.7) To dock a panel (1.8.7) To dock a panel with respect to another docked panel (1.8.7) To stack panels in a tabbed panel (1.8.7)

Related Commands

ContentBrowserclose (6.9.44) - closes the Content Browser panel. -Insert (6.17.14) - inserts blocks, by prompting in the command bar and prompts for attribute values through the command bar or a dialog box. MView (6.21.38) - creates one or more viewports in layout tabs. PlaceView (6.24.25) - places a model view selected from a source drawing into a paper space layout of the current drawing.

Figure 6.674

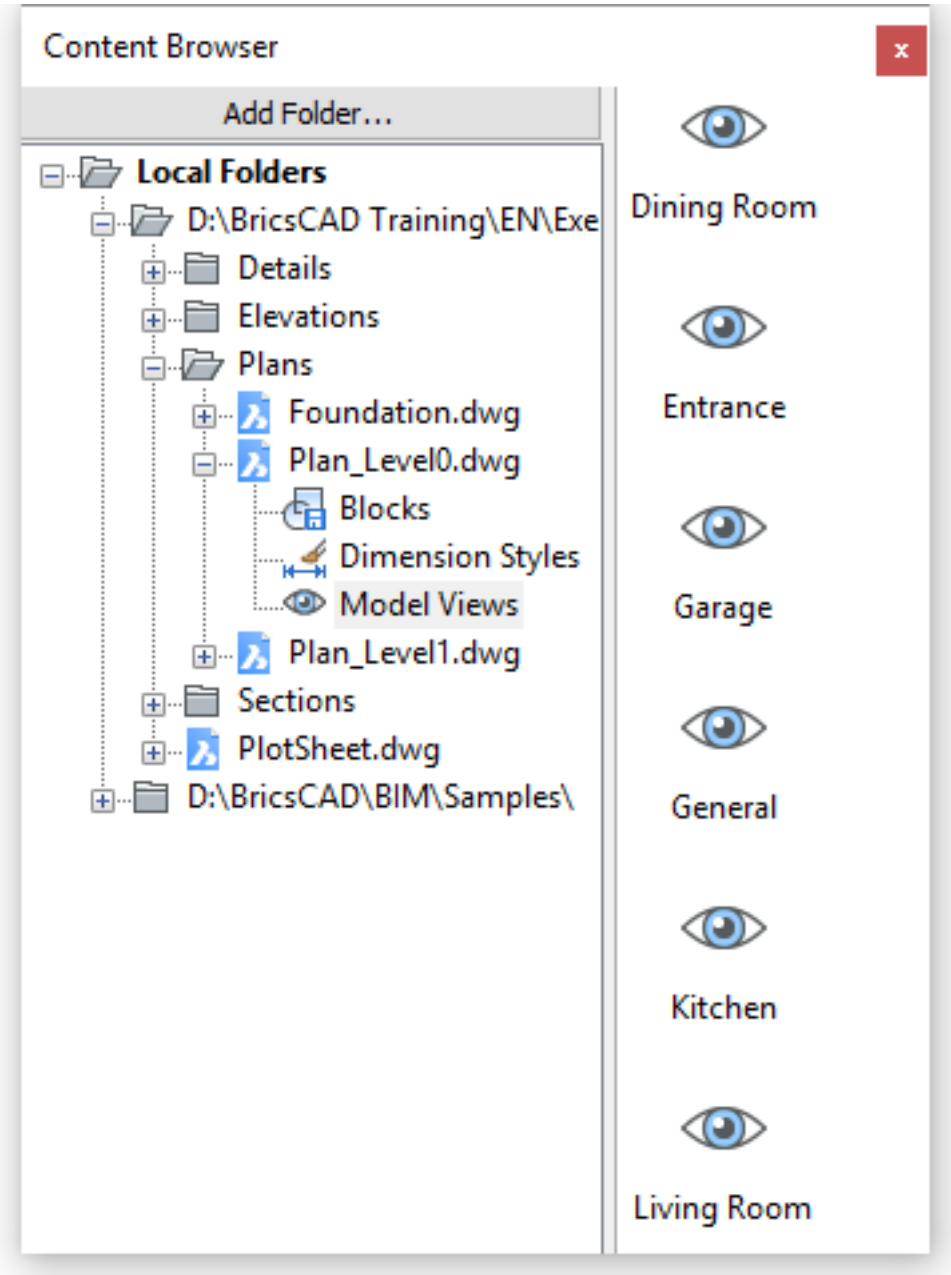

Figure 6.675

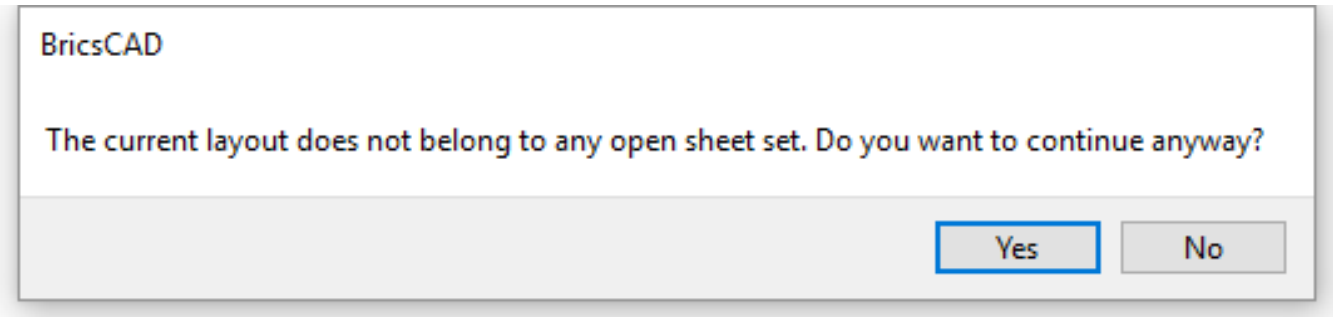

6.9.46 ConvertCTB

(6.2833 on page 4875) Converts CTB (color-based plot tables) files to STB (style-based plot tables) files.

Figure 6.676

Accessing the Command

command bar: **convertctb** : **convertctb** Displays a dialog box: (6.677) Choose a CTB file, and then click **Open**.

Figure 6.677

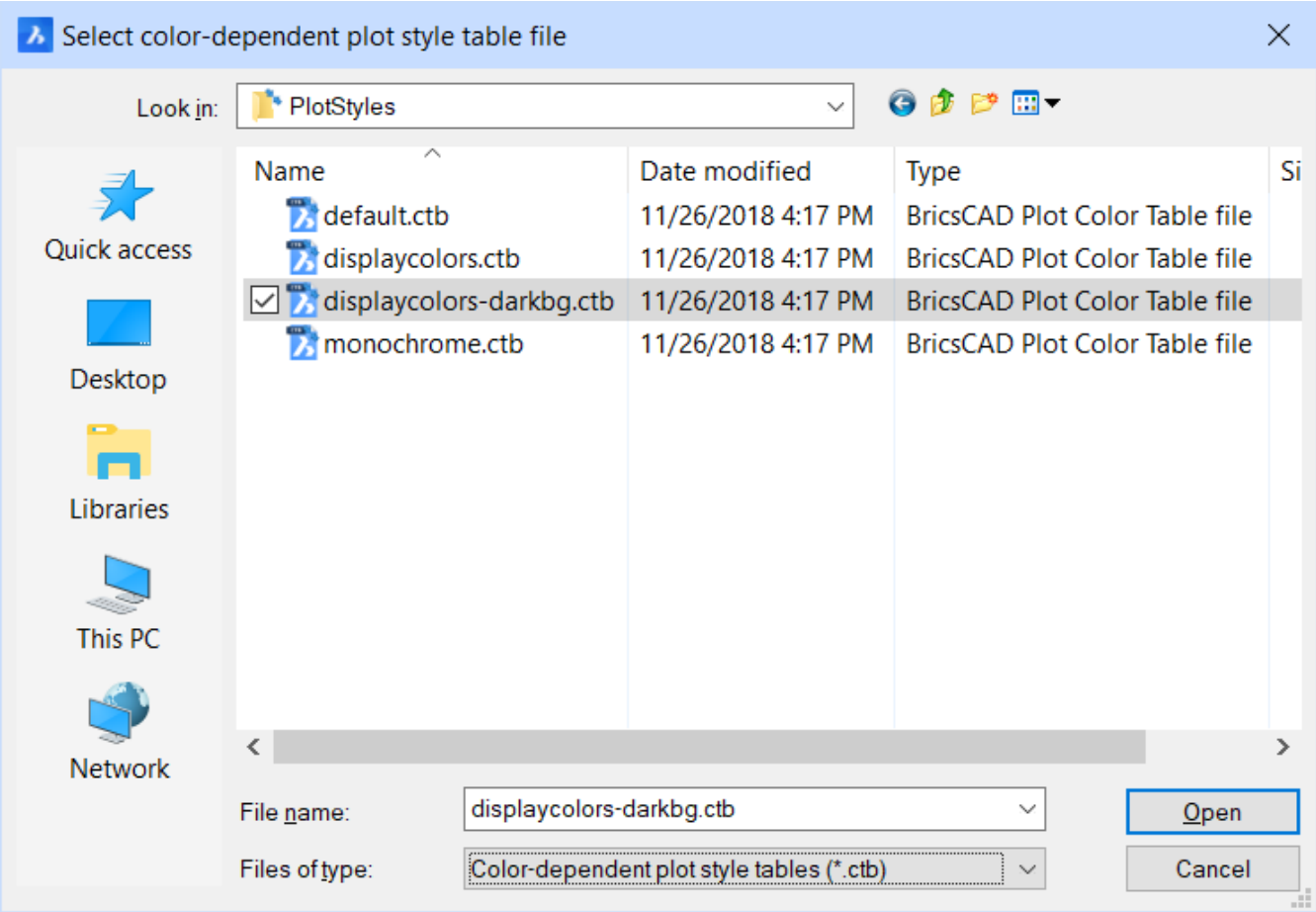

Displays the next dialog box: (6.678 on the next page) Enter a name for the STB file, and then click **Save**. Displays the next dialog box: (6.679 on the facing page) Read the warnings, and then click **OK**.

Figure 6.678

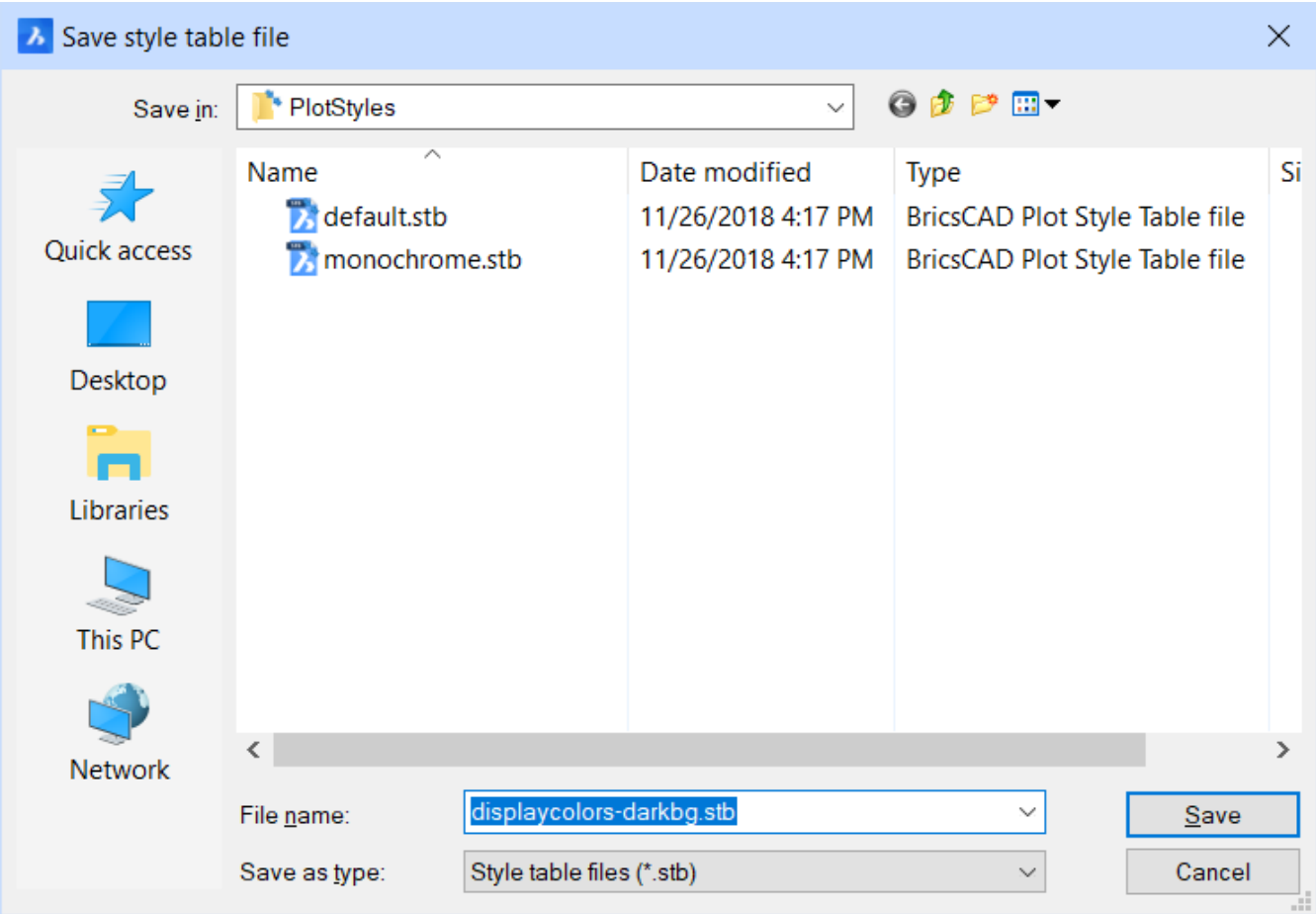

Figure 6.679

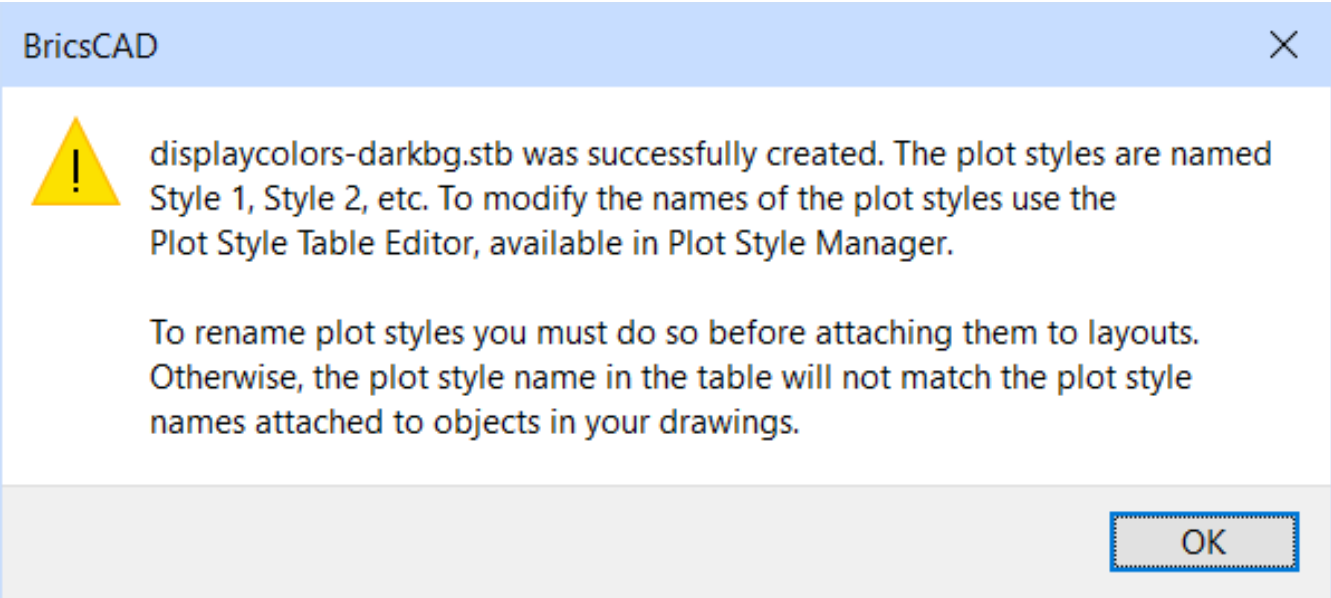

Procedures

- To edit plot style tables (1.25.3)
- To manage plot styles (1.25.5)

Related Commands

ConvertPStyles (6.9.51) - converts drawings from CTB to STB plot styles. Layer (6.13.13) - assigns plot styles to layers. PageSetup (6.24.1) - assigns plot style to drawings. PlotStyle (6.24.30) - sets the current plot style. Print (6.25.3) - plots drawings with plot styles. Properties (6.24.52) - changes plot styles assigned to entities. StylesManager (6.27.54) - creates and attaches plot styles to drawings.

6.9.47 ConvertOldLights

(7.3 on page 4931) Converts the definitions old lights to that of the current format.

Figure 6.680

Accessing the Command

command bar: **convertoldlights : convertoldlights** The drawing is searched for old light definitions, which are then converted to the current format automatically. It may be necessary to check their properties (in case some may have changed) by editing the converted lights with the **LightList (6.20.28)** command.

Related Commands

Light (6.20.26) - creates a new light in the drawing. LightList (6.20.28) - displays the Drawing Explorer - Lights dialog window.

6.9.48 ConvertOldMaterials

(7.3 on page 4931) Converts old definitions of material to the that of the current format.

Figure 6.681

Accessing the Command

command bar: **convertoldmaterials : convertoldmaterials** The drawing is searched for old material definitions, which are then converted to the current format automatically. It might be necessary to edit the converted materials to check their settings with the **Materials (6.21.11)** command.

Related commands

Materials (6.21.11) - creates materials and edits their properties through the Drawing Explorer.

6.9.49 ConvToMesh

(7.3 on page 4931) Converts the following 2D and 3D entities to 3D meshes: 3D solids, 3D surfaces, 3D faces,

Figure 6.682

polyface and polygon meshes (legacy), regions, and closed polylines.

Accessing the Command

Keyboard: **convtomesh :ConvToMesh You are prompted:** Select entities: **(Select one or more valid entities; see list below)** Entities in set: 1 Select entities: **(Press Enter to finish selecting entities and execute command)** BricsCAD converts the entities into meshes.

Command Options

Option	Description
Select entities:	Select one or more of the following entities: • 3D solids • 3D surfaces • 3D faces • Polyface and polygon meshes (legacy) • Regions • Closed polylines

Related Commands

ConvToSolid (6.9.50) - converts entities to 3D solids. ConvToSurface (6.9.52) - converts entities to 3D surfaces

6.9.50 ConvToSolid

(7.3 on page 4931) Converts the following 2D and 3D entities to 3D solids: watertight 3D meshes and 3D surfaces;

Figure 6.683

3D polygon and polyface meshes; circles with thickness; and closed polylines of non-zero thickness and uniform width.

Accessing the Command

Keyboard: convtosolid :ConvToSolid **You are prompted:** Select entities: **(Select one or more valid entities, as listed below)** Entities in set: 1 Select entities: **(Press Enter to finish selecting entities and execute command)** BricsCAD converts the entities into 3D solids.

Command Options

Option	Description
Select entities:	Select one or more of the following entities: • Watertight 3D meshes and 3D surfaces • 3D polygon and polyface meshes • Circles with thickness • Closed polylines of non-zero thickness and uniform width ("Watertight" means a mesh or surface that is completely enclosed, with no gaps or other openings.)

Related Commands

ConvToMesh (6.9.49) - converts entities to 3D meshes. ConvToSurface (6.9.52) - converts entities to 3D surfaces.

6.9.51 ConvertPStyles

(6.2833 on page 4875) Converts the plotting method in drawings to from CTB (using color tables) to STB (using

Figure 6.684

named plot styles).

Accessing the Command

command bar: **convertpstyles** : **convertpstyles** Displays a dialog box: (6.685) Click **OK**. The next dialog box ap-

Figure 6.685

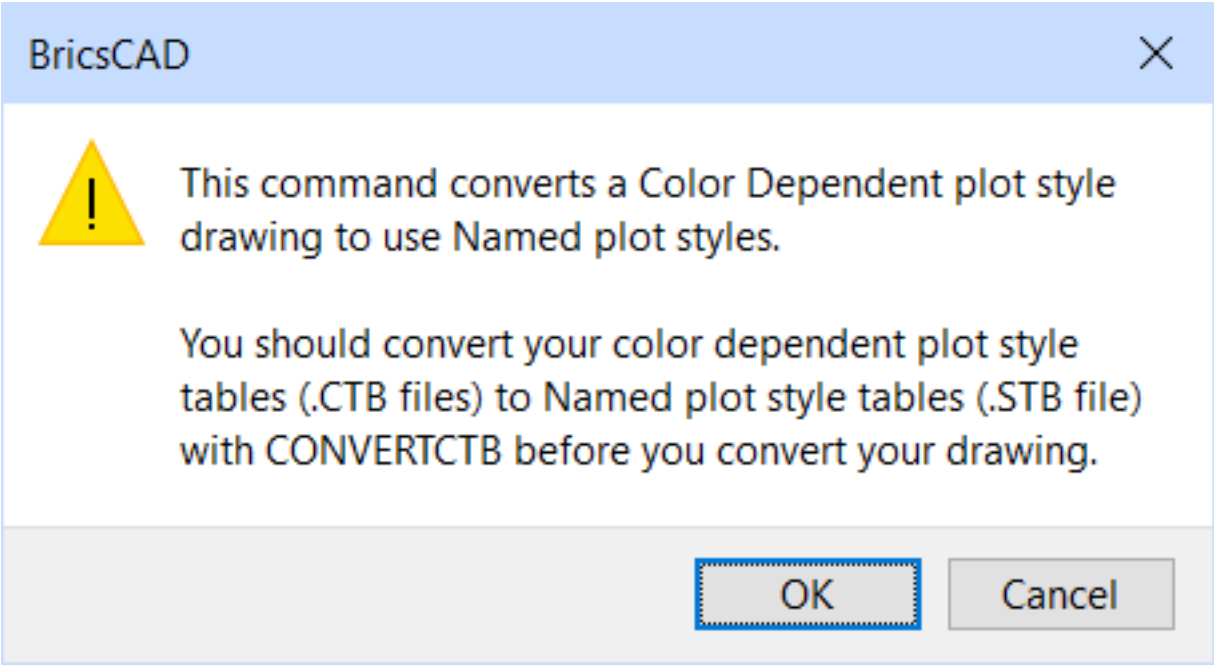

pears: (6.686 on the next page) Choose an STB file, and then click **Open**. **BricsCAD reports in the command bar:** Drawing converted from Color Dependent mode to Named plot style mode. **(To convert CTB files to STB format, use the ConvertCtb (6.9.46) command.)**

Figure 6.686

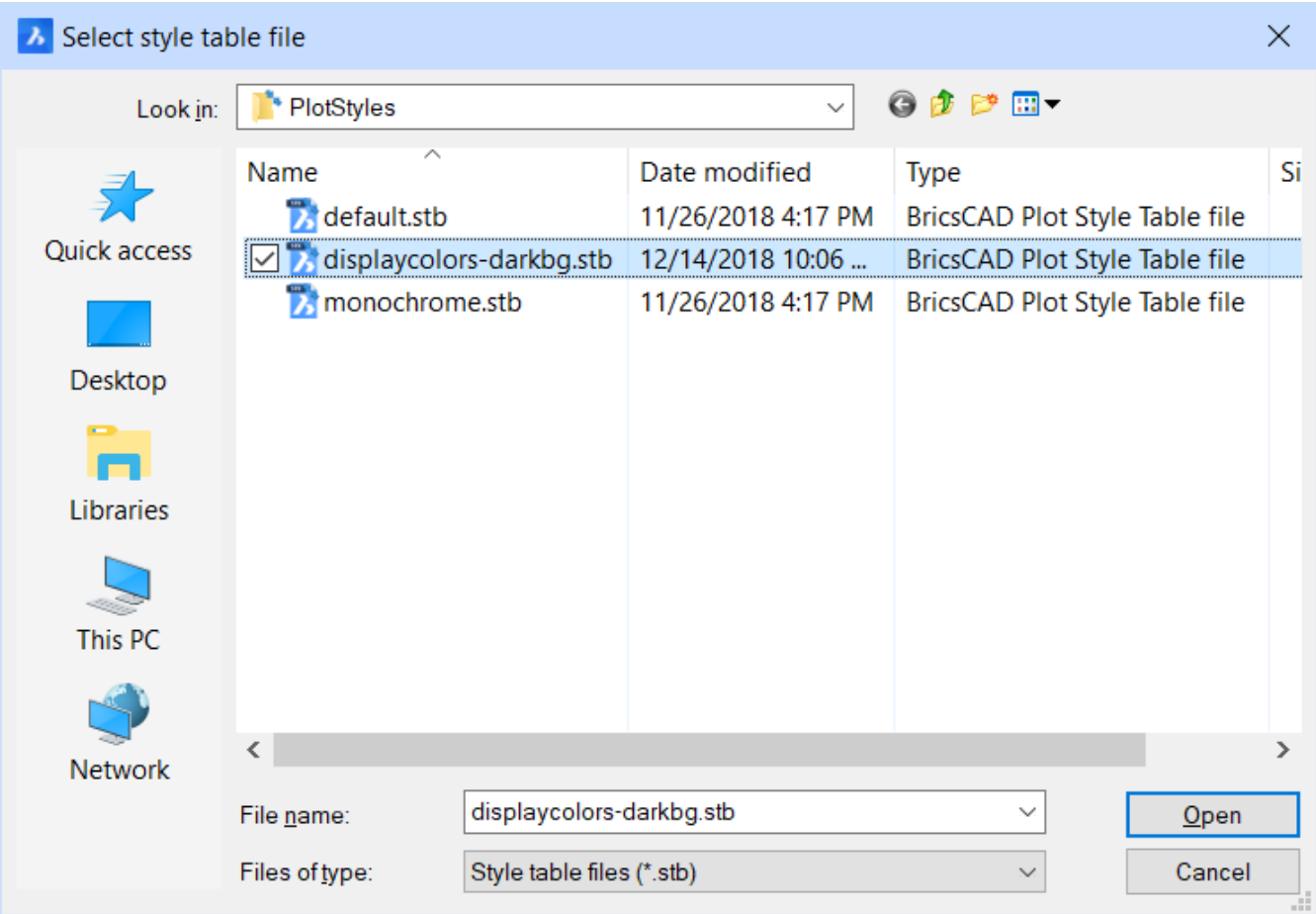

Procedures

- To edit plot style tables (1.25.3)
- To manage plot styles (1.25.5)

Related Commands

ConvertCtb (6.9.46) - converts CTB plot style files to STB files. Layer (6.13.13) - assigns plot styles to layers. PageSetup (6.24.1) - assigns plot style to drawings. PlotStyle (6.24.30) - sets the current plot style. Print (6.25.3) - plots drawings with plot styles. Properties (6.24.52) - changes plot styles assigned to entities. StylesManager (6.27.54) - creates and attaches plot styles to drawings.

6.9.52 ConvToSurface

(7.3 on page 4931) Converts the following 2D and 3D entities to 3D surfaces: 2D solids and 3D solids, regions,

Figure 6.687

zero-width open polylines with thickness, lines and arcs with thickness, meshes and planar 3D faces.

Accessing the Command

Keyboard: convtosurface :ConvToSurface **You are prompted:** Select entities: **(Select one or more valid entities)** Entities in set: 1 Select entities: **(Press Enter to finish selecting entities and execute command)** BricsCAD converts the entities to surfaces.

Command Options

Option	Description
Select entities:	Select one or more of the following entities: • 2D and 3D solids • Regions • Zero-width open polylines with thickness • Arcs and lines and arcs with thickness • Meshes and planar 3D faces

Related Commands

ConvToMesh (6.9.49) - converts entities to 3D meshes. ConvToSolid (6.9.50) - converts entities to 3D solids.

6.9.53 ConvertPoly

(6.2833 on page 4875) Converts 2D and 3D polylines between modern lightweight and classic polylines (heavy-

Figure 6.688

weight) definitions.

Accessing the Command

command bar: **convertpoly** transparent: **'convertpoly** menu bar: **Modify | Convert Polyline : convertpoly You are prompted:** Enter polyline conversion option [Heavy/Light/3dPoly] <Light>**: (Enter an option)** Select entities: **(Select one or more polylines in the drawing)** Entities in set: 2 Select entities: **(Select more polylines, or press else Enter to convert the selection)** 2 polyline objects converted.

Command Options

Option	Description
Light	Converts lightweight 2D polylines to classic, heavyweight polylines. This may be needed to make drawings compatible with certain software.
Heavy	Converts classic 2D polylines to lightweight ones.
3dPoly	Converts 3D polylines (The abbreviation for this option is 3P.)
Select entities	Select one or more polylines. The program ignores ineligible entities.

The primary benefit to using this command is to reduce the drawing file size by using lightweight polyline definitions. This command does not convert the following kinds of polylines:

- Curve-fit
- Splined polylines
- Polylines with extended object data stored on their vertices .

You may not need to use this command in the following situations:

- Editing commands apply to both classic and lightweight polylines.
- The PlineType system variable specifies whether classic polylines are converted to lightweight polylines automatically when an older drawing is opened. You can use this system variable to determine which style of polyline is created in new drawings.

Related Commands

PLine (6.24.28) - draws polyline lines, arcs, and splines. PEdit (6.24.21) - edits polylines, 3D polylines, and 3D meshes.

6.9.54 CopyClip

(7.3 on page 4931) Copies entities to the Clipboard for pasting into drawings and other documents.

Figure 6.689

Shape Classic Pro Platinum Mechanical BIM

Accessing the Command

command bar: **copyclip** keyboard shortcut: **Ctrl+C** menu bar: **Edit | Copy** toolbar: **Standard |** ribbon: **Home | Edit | Copy : copyclip You are prompted:** Select entities to copy to the clipboard: **(Choose one or more entities, or press Ctrl+A to sleet all of them)** Select entities to copy to the clipboard: **(Choose more entities, or press else Enter to exit entity selection)**

Command Options

Option	Description
Select entities to copy to the clipboard	Choose the entities to be copied; use any entity selection method. Once in the Clipboard, the entities can be pasted **Ctrl+V** into the same drawing, into other drawings, and into other documents.

The **PictureExportScale** user preference sets the resolution of the image when the exported geometry is pasted in bitmap format, such as in a Word document.

Procedures

- Using Copy and Paste to copy entities between drawings (1.24.18)
- Using Copy and Pasteorig to copy entities between drawings (1.24.18)

Related Commands

Copy (6.9.55) - makes copies entities, including repeating ones. ChSpace (6.9.20) - moves entities from paper space to model space and vice versa. CopyBase (6.9.56)- copies selected entities to the Clipboard with a base point. CopyHist (6.9.65) - copies all text from the Text window to the Clipboard. CutClip (6.9.62) - cuts (moves) selected entities to the Clipboard. PasteBlock (6.24.9) - pasted entities from the Clipboard as a block at an insertion point. PasteClip (6.24.10) - pastes entities from the Clipboard into the current drawing. PasteOrig (6.24.11) - pastes entities from the Clipboard at the original coordinates. PasteSpec (6.24.12) - displays the Paste Special dialog box for controlling the format of pasted entities.

6.9.55 Copy

(7.3 on page 4931) Makes copies of entities, including repeating ones.

Figure 6.690

Shape Classic Pro Platinum Mechanical BIM

Accessing the Command

command bar: **copy** aliases: **co, cp** menu bar: **Modify | Copy** toolbar: **Modify |** ribbon: **Change | Arrange | Copy** Quad cursor menu: **Custom | : copy You are prompted:** Select entities to copy: **(Select one or more entities)** Select entities to copy: **(Select more entities, or else press Enter to end entity selection)** Current copy mode: Multiple Enter base point [Displacement/mOde] <Displacement>: **(Pick a point, or enter an option.)** Enter second point <Use base point as displacement>: **(Pick another point, or press Enter)** Enter second point [Undo/Repeat/Exit]: **(Pick another point, or enter an option)** (6.691)

Figure 6.691

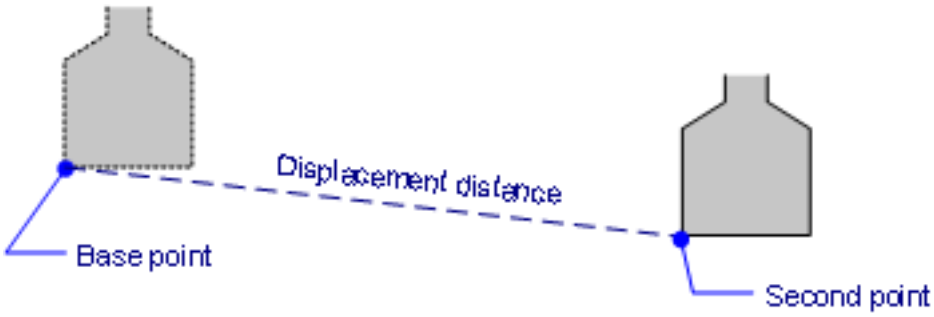

Command Options

Option	Description
Select entities to copy	Use any selection mode to choose the entities to be copied.
Enter base point	Specifies the point from which to copy. Use entity snaps to pick the starting point accurately.
mOde	Toggles between single and multiple copying modes; prompts you: **Enter a copy mode [Single/Multiple] <Multiple> - (enter S or M)**: • **Single** - makes one copy, and then exits the command • **Multiple** - repeats the 'Enter second point' prompt until you enter the Exit option
Displacement	Specifies the displacement (the distance at which to position the copy); prompts you: **Enter displacement point <0.0000,0.0000,0.0000> - (enter x,y,z coordinates, or pick a point)**
Enter second point	Specifies the destination of the copied entities by entering coordinates or picking a point When you use x,y,z coordinates, you copy objects in 3D space. Hold down the **Shift** key to copy entities in a horizontal or vertical direction
Use Base Point As Displacement	Determines the displacement distance from the coordinates of the base point.

Multiple	In single-copy mode only: Switches to multiple-copy mode.
Undo	In multiple-copy mode only: Undoes the last copy operation.
Repeat	Repeats the copy using the same displacement; prompts you: **Select end point (<ENTER> to key in number of repeats) - (specify a point or press Enter.)** • **Specify a point** - move the cursor in the displacement direction. The further you move away from the source entity, the more copies are created. Click when the desired number of copies displays. • **Enter number of repeats <1>** - press Enter to accept the previous number of repeats or type a number, then press Enter.
Exit	In multiple-copy mode only: Exits this command.

Procedures

- Using Copy and Paste to copy entities between drawings (1.24.18)
- Using Copy and Pasteorig to copy entities between drawings (1.24.18)
- Using Copybase and Paste to copy entities between drawings (1.24.18)
- Paste a selection as a block in the target drawing (1.24.18)
- To copy entities using grips (1.24.4)

Related Commands

3dArray (6.3.2) - creates arrayed copies of entities in 3D rectangular and polar patterns. Array (6.4.20) - creates arrayed copies of entities in 2D linear, rectangular, and polar patterns. CopyBase (6.9.56)- copies selected entities to the Clipboard with a base point, for pasting at an insertion point. CopyClip (6.9.54) - copies selected entities to the Clipboard, which can then be pasted in the same or other drawings. CopyGuided (6.9.57) - after selecting the entities, the relation to their guide curves will automatically guide you to inserting the copy in similar locations. CopyToLayer (6.9.63) - creates duplicates of selected entities on a layer specified by the user. MInsert (6.21.17) - inserts arrayed copies of blocks. Offset (6.23.3) - creates parallel copies of entities.

6.9.56 CopyBase

(7.3 on page 4931) Copies entities to the Clipboard with a base point for pasting with the PasteBlock command.

Figure 6.692

Accessing the Command

command bar: **copybase** keyboard shortcut: **Ctrl+Shift+C** menu bar: **Edit | Copy with Base Point** ribbon: **Home | Edit | Copy | Copy with Base Point** : copybase **You are prompted:** Select base point: **(Pick a point, or enter x,y coordinates)** Select entities to copy to the clipboard: **(Choose one or more entities)** Select entities to copy to the clipboard: **(Choose more entities, or else press Enter to continue)** Use the PasteBlock (6.24.9) command to paste the copied entities into the same or another drawing as a block.

Command Options

Option	Description
Select base point	Specifies the base point for the entities being copied to the Clipboard. Pick a point, or enter x,y coordinates. The PasteBlock command uses these coordinates to paste the entities from the Clipboard into a drawing.
Select entities to copy to the clipboard	Chooses the entities to copy to the Clipboard using any entity selection method.

Procedures

- Using Copybase and Paste to copy entities between drawings (1.24.18)
- Paste a selection as a block in the target drawing (1.24.18)

Related Commands

CopyClip (6.9.54) - copies selected entities to the Clipboard, which can then be pasted in the same or other drawings. CopyHist (6.9.65) - copies all text from the Text window to the Clipboard. CutClip (6.9.62) - cuts (moves) selected entities to the Clipboard. PasteBlock (6.24.9) - pasted entities from the Clipboard as a block at an insertion point. PasteClip (6.24.10) - pastes entities from the Clipboard into the current drawing. PasteOrig (6.24.11) - pastes entities from the Clipboard at the original coordinates. PasteSpec (6.24.12) - displays the Paste Special dialog box for controlling the format of pasted entities.

6.9.57 CopyGuided

(6.693) After selecting the entities, their relation to their guide curves will automatically guide you to inserting the

Figure 6.693

Shape Classic Pro Platinum Mechanical BIM

copy in similar locations. The command can be executed in pre-pick mode : select entities first, then launch the command; or post-pick mode: select entities in the command workflow.

Accessing the Command

Keyboard: **copyguided** Quad Tab: **Modify** Ribbon Tab | Panel: **Home | Modify : copyguided Prompts you:**

If a selection set exists: Select guide curves or [Region select]: **(Select the first guide curve.)** Entities in set: 1 Select guide curves or [Region select]: **(Select more guide curves, or press Enter.)**

Else: Pick first point of rectangular window or [Polygonal]: **(Specify a point or choose an option.)** A selection rectangle displays dynamically. Selected entities display in green; candidate guidelines display in blue. (6.694) Opposite Corner: **(Specify a point. Make sure the selection rectangle overlaps at least one candidate guide curve**

Figure 6.694

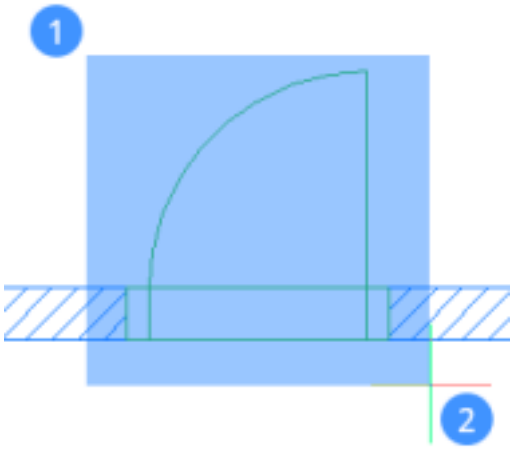

entity.) All entities whithin the selection window will be copied. Linear entities crossing the selection window will be used as guide curves. A copy of the selected entities displays dynamically. Blue arrows indicate the anchor points (3) of the guide curves. (6.695 on the following page) Pick to place entities or [Region]**: (Move the selection over a similar location or choose an option.)** The guide curves snap to matching lines under the cursor. **(Move the cursor to the other side of the guide curves to mirror the selection set.)** (6.696 on the next page) **(Click to place the copy or type a distance in the dynamic entry fields. Press the TAB key to jump to the other field. Press Enter to confirm the distance.)** (6.697 on page 3089) **(Repeat the previous steps to place more copies or press Enter to stop.)**

Figure 6.695

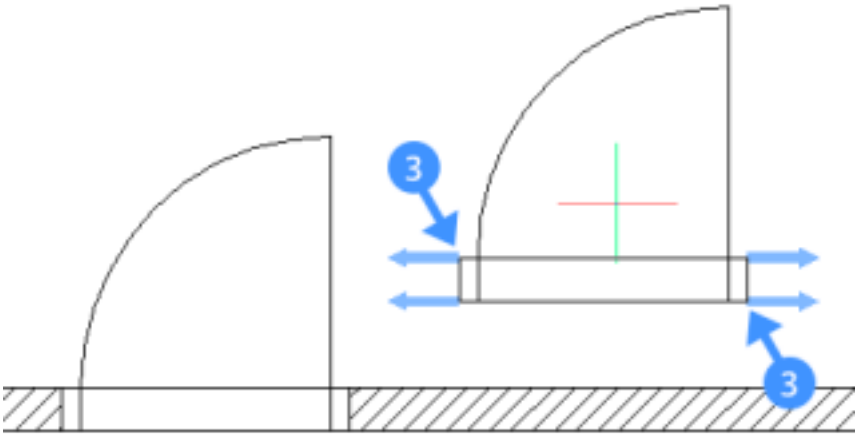

Figure 6.696

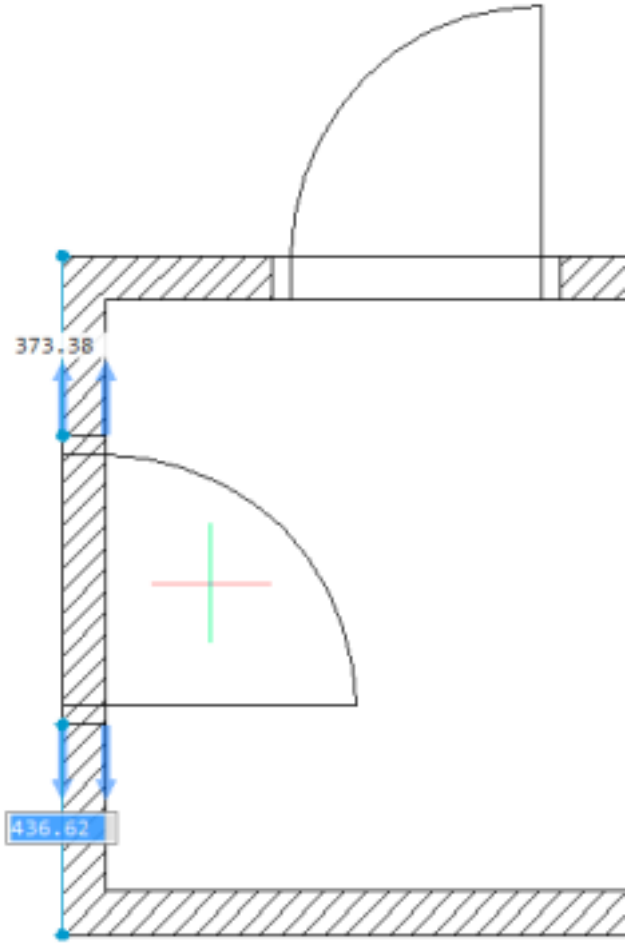

Figure 6.697

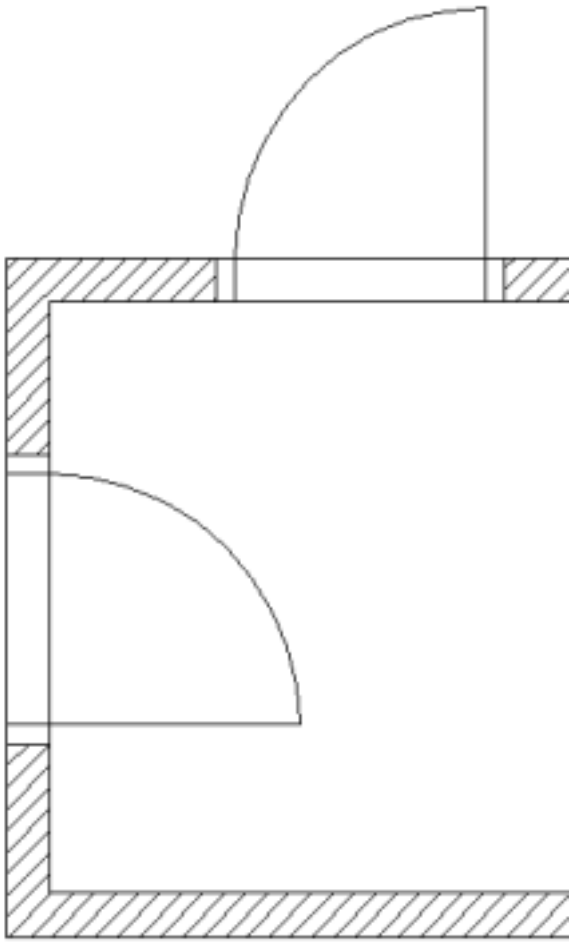

Command Options

Option	Description
Rectangle	Creates a rectangular selection window. Prompts you to specify two opposite points of the selection rectangle.
Polygon	Creates a polygonal selection window. Prompts you to specify multiple points to define the selection polygon. Press Enter or right click to stop adding points.
Entities	Pastes the entities inside the selection window.
Region	Pastes the clipped area inside the selection window.
Guide Curve	Guide curves are used to position the copied entities in similar situations as the source entities. Guide curves are selected: • automatically in the post-pick procedure of the command. • in the pre-pick procedure you are prompted: Select guide curves or [Region select]:

Related Commands

Copy (6.9.55) - makes copies entities, including repeating ones. CopyClip (6.9.54) - copies selected entities to the Clipboard, which can then be pasted in the same or other drawings. MInsert (6.21.17) - inserts arrayed copies of blocks.

6.9.58 CopyEData

(6.2833 on page 4875) Copies extended entity data from one entity to others.

Figure 6.698

Accessing the Command

command bar: **copyedata** transparent: **'Copyedata** menu bar: **Tools | Entity Data | Copy Entity Data** toolbar: **Entity Data |** : **copyedata You are prompted:** Copy Entity Data: Name of application or [?]: **(Enter the name of the application to which the entity data belongs, or else type ? to list the names of application)** Select entity from which to copy Entity Data: **(Choose a single entity.)** Select entity to which to copy Entity Data: **(Choose another entity)** Select entity to which to copy Entity Data: **(Choose another entity, or else press Enter to exit the command)**

Command Options

Option	Description
Name of Application	Specifies the name of the application that generated the extended entity data.
?	Lists the names of registered applications.
Select Entity From Which to Copy Entity Data	Selects the entity from which to copy edata. The entity must contain edata, which can be created with the EditEData command.
Select Entity To Which to Copy Entity Data	Specifies the entity to receive the edata.

Related Commands

DelEData (6.10.26) - erases extended entity data from entities. EditEData (6.13.3) - creates and edits extended entity data. MoveEData (6.21.31) - moves extended entity data to other entities. ReAssocApp (6.26.2) - associates applications with entities.

6.9.59 Cylinder

(7.3 on page 4931) Draws regular and slanted cylinders:

Figure 6.699

- Classic: cylider is drawn from a 3D polyface mesh (see Ai_Cylinder (6.5.5) command).
- Other license levels: cylinder is drawn as a 3D solid.

Accessing the Command

command bar: **cylinder** alias: **cyl** menu bar: **Model | 3D Solids | Cylinder** toolbar: **3D Solids |** ribbon: **Solid | Create | Primitive | Cylinder** : **cylinder You are prompted:** Select center point or [3Point (6.9.21)/2Point (6.9.21)/Tangent-tangent-radius (6.9.21)/Elliptica (6.13.5)l (6.13.5)]**: (Enter coordinates, pick a point, or else choose an option)** Radius of base of cylinder or Diameter <x.xx>: **(Enter a distance, pick a point, press Enter to accept the previously entered value, or else enter D)** Specify height or [2Point/Axis endpoint] <x.xx>: **(Enter a height, pick a point, press Enter to accept the previously entered value, or else choose an option)** (6.700) If

Figure 6.700



Dynamic Dimensions (1.14.9) are active, you can enter the dimensions in the dynamic dimensions entry fields. (6.701)

Figure 6.701

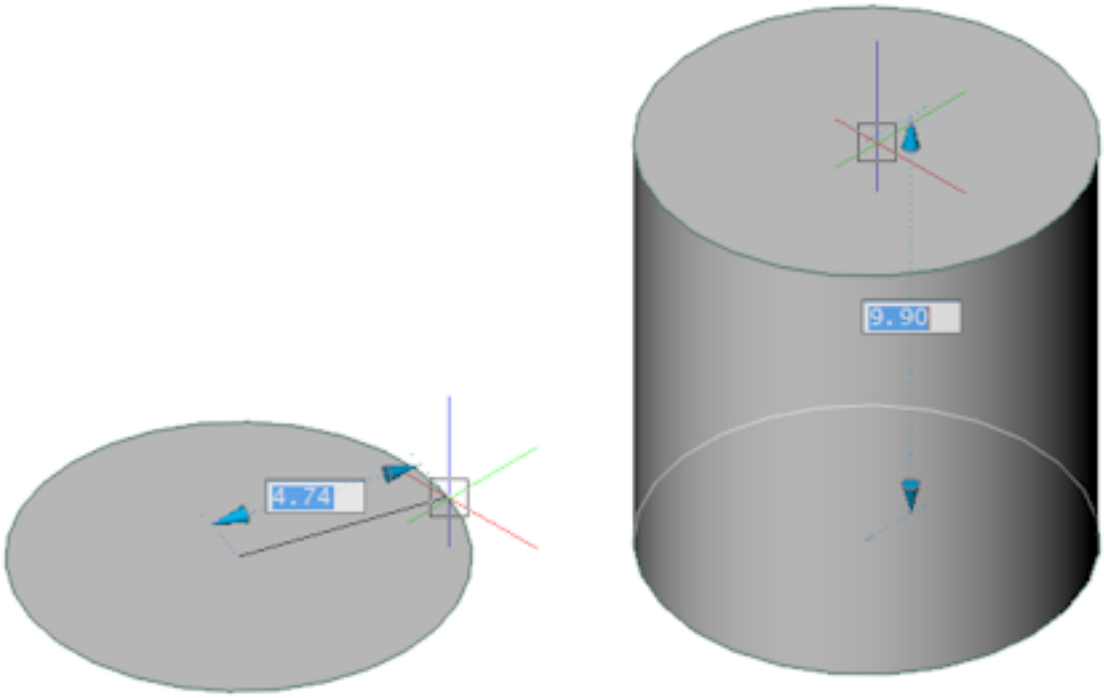

Command Options

Option	Description
Diameter	Specifies the radius of the cylinder; prompts you: **Diameter of base of cylinder <x.xx> - (enter x,y,z coordinates, a distance, pick a point, or else press Enter to accept the previously entered value.)**
2Point	Specifies the height of the cylinder as the distance between two points. Prompts you: 1. **Specify first point - (enter coordinates or pick a point)** 2. **Specify second point - (enter coordinates or pick a point)**
Axis endpoint	Specifies the endpoint of the axis, allowing to create a cylinder of which the axis is not parallel to the Z-axis of the current coordinate system. Prompts you: **Specify axis endpoint - (enter coordinates or pick a point)**

Grips Editing

Cylinders can be edited directly through grips:

1. Select the cylinder. Notice that it has two grips.

2. Drag a grip to move the cylinder. (Both grips perform the same function: move.)

(6.702)

Figure 6.702

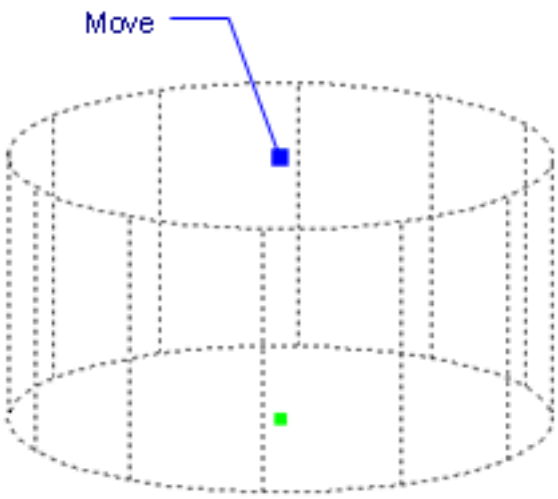

Related Commands

Box (6.6.17) - creates 3D boxes as solid models. Cone (6.9.42) - creates 3D cones as solid models. Dish (6.10.31) - creates the lower half of 3D balls as solid models. Dome (6.10.35) - creates the upper half of 3D balls as solid models. Extrude (6.13.22) - extrudes 2D entities into 3D solid models. Interfere (6.17.18) - creates 3D volumes of intersecting 3D solid models. Intersect (6.17.19) - removes volumes not in common between two solid models. MassProp (6.21.4) - reports the mass properties of 3D solid models and 2D regions. Pyramid (6.24.61) - creates a pyramid as a 3D solid (Pro and Platinum). Creates a pyramid as a polygon mesh (Classic) Region (6.26.19) - creates 2D regions from 2D entities. Revolve (6.26.31) - revolves 2D entities into 3D solid models. Section (6.27.11) - creates 2D regions from 3D models. Slice (6.27.36) - cuts 3D solids into two parts. SolidEdit (6.27.39) - edits the bodies, faces, and edges of 3D models. Sphere (6.27.42) - creates 3D balls as solid models. Subtract (6.27.58) - removes one solid model from a second. Torus (6.29.29) - creates 3D donuts as solid models. Union (6.30.6) - joins two or more solid models into a single entity. Wedge (6.33.7) - creates 3D wedges as solid models.

6.9.60 CuiLoad

(6.2833 on page 4875) Loads CUIX and CUI (user interface customization), MNU (menu), MNS (LISP code), and

Figure 6.703

ICM (IntelliCAD menu) files into the program.

Accessing the Command

command bar: **cuiload** transparent: **'cuiload** aliases: **menuload (6.21.14), cuiunload** : **cuiload** Displays a dialog box: (6.1477 on page 3791)

Figure 6.704

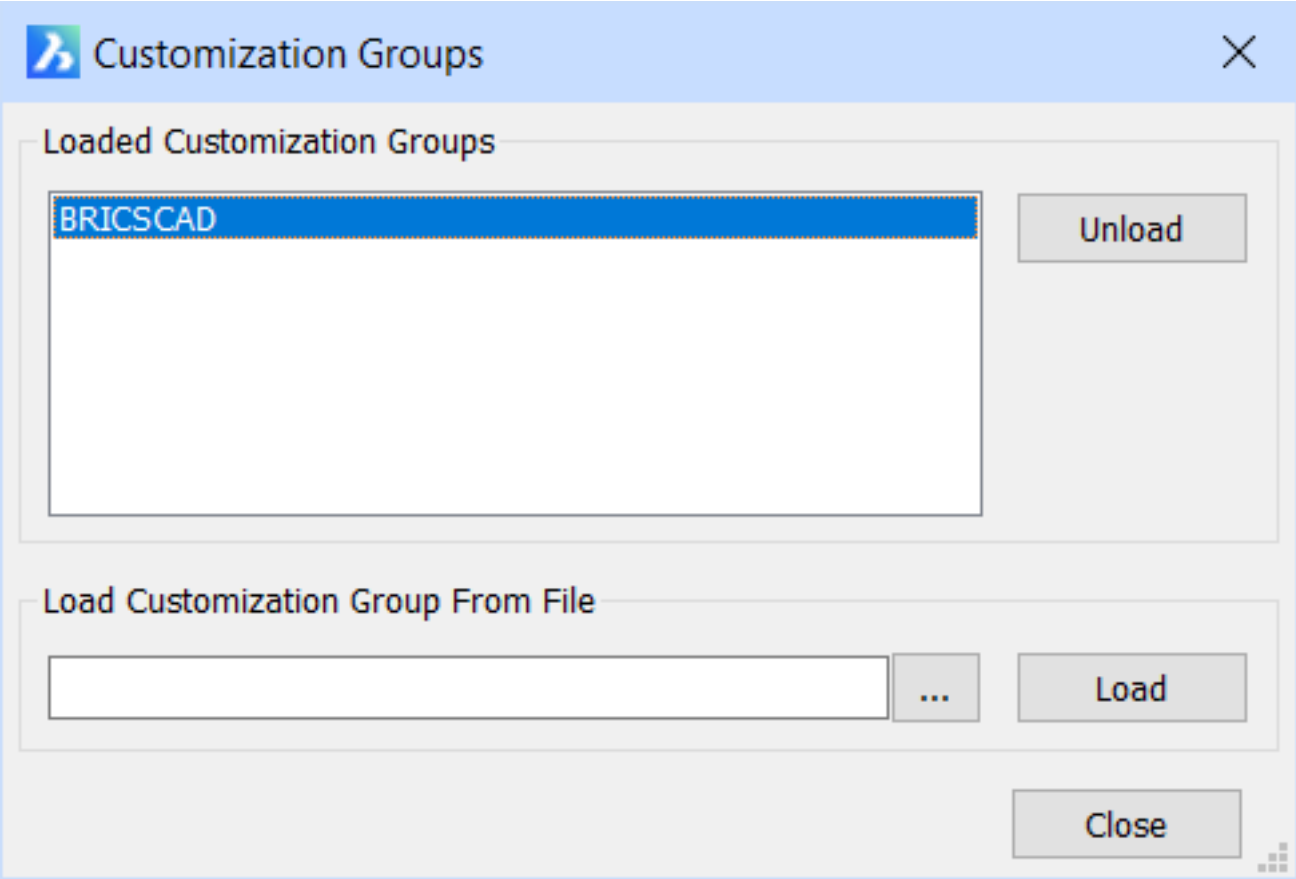

Command Options

Option	Description
Loaded Customization Groups	Lists the names of customization files loaded in BricsCAD.
Unload	Unloads the selected customization group. **Caution**: unloading 'BricsCAD' causes most user interface elements to disappear.
...	Displays the Choose a Customization File dialog box. Choose a CUIX, CUI, MNU, MNS, or ICM file, and then click **Open**.
Load	Loads the opened customization file. **Caution**: loading a customization file changes the program's user interface.

Related Commands

AddInMan (6.4.9) - loads and unloads VBA functions through a dialog box. AppLoad (6.4.17) - selects external routines to load when BricsCAD starts. Commands (6.9.38) - lists the names of internal and external commands. CuiUnload (6.9.61) - unloads menu files. Customize (6.9.66) - customizes the user interface. MenuLoad (6.21.14) and MenuUnload (6.21.15) - loads and unloads menu files. Netload (6.22.3) - loads a .NET application. VbaLoad (6.32.2) and -VbaLoad (6.32.3) - loads VBA projects. VbaRun (6.32.6) and -VbaRun (6.32.7) - runs VBA macros. VbaIde (6.32.1) - opens the VBA integrated development environment. VbaMan (6.32.4) - manages VBA projects. VbaUnload (6.32.9) - unloads VBA projects.

6.9.61 CuiUnload

(6.2833 on page 4875) Loads and unloads customization groups from the user interface; operates identically to

Figure 6.705

the **CuiLoad (6.9.60)** command.

Accessing the Command

command bar: **cuiUnload** transparent: **'cuiUnload** aliases: **menuload (6.21.14), cuiunload** : **cuiUnload** Displays a dialog box: (6.1477 on page 3791)

Figure 6.706

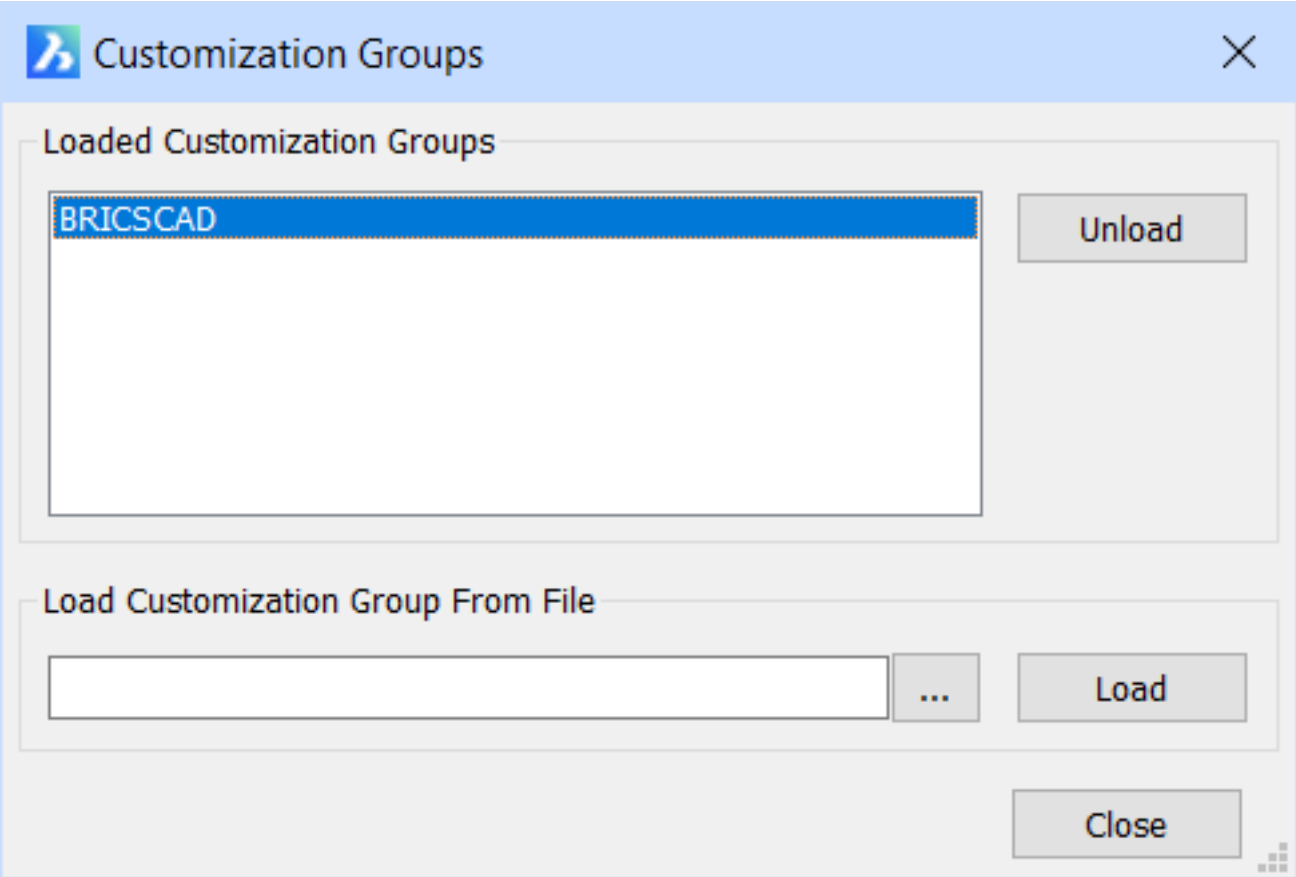

6.9.62 CutClip

(7.3 on page 4931) Copies entities to the Clipboard, and then erases them from the drawing.

Figure 6.707

Accessing the Command

command bar: **cutclip** keyboard shortcut: **Ctrl+X** menu bar: **Edit | Cut** toolbar: **Standard |** ribbon: **Home | Edit | Cut** : **cutclip You are prompted:** Select entities to cut to the clipboard: **(Choose one or more entities, or press Ctrl+A to select all entities.)** Select entities to cut to the clipboard: **(Choose more entities, or eles press Enter to exit entity selection.)**

Command Options

Option	Description
Select entities to cut to the clipboard	Choose the entities to be cut; use any entity selection method. Once in the Clipboard, the entities can be pasted into the same drawing, into other drawings, and into other documents with Ctrl+V.

The **PictureExportScale** user preference sets the resolution of the image when the exported geometry is pasted in a bitmap format, e.g. in a Word document.

Procedures

- Using Cut and Paste to move entities between drawings (1.24.12)
- Move a selection as a block (1.24.12)

Related Commands

ChSpace (6.9.20) - moves entities from paper space to model space and vice versa. CopyBase (6.9.56)- copies selected entities to the Clipboard with a base point. CopyClip (6.9.54) - copies selected entities to the Clipboard. CopyHist (6.9.65) - copies all text from the Text window to the Clipboard. PasteBlock (6.24.9) - pasted entities from the Clipboard as a block at an insertion point. PasteClip (6.24.10) - pastes entities from the Clipboard into the current drawing. PasteOrig (6.24.11) - pastes entities from the Clipboard at the original coordinates. PasteSpec (6.24.12) - displays the Paste Special dialog box for controlling the format of pasted entities.

6.9.63 CopyToLayer

(7.3 on page 4931) Creates duplicates of selected entities on a layer specified by the user.

Figure 6.708

Shape Classic Pro Platinum Mechanical BIM

Accessing the Command

Keyboard: **copytolayer : copytolayer Prompts you:** Select entities to copy [selection options (?)]: **(Select entities or type ?.)** Entities in set: 1 Select entities to copy [selection options (?)]: **(Select more entities or type ? or press Enter.)** Select object on target layer or [Name] <Name>: **(Select an entity or press Enter.)** Enter base point [Displacement/Exit] <Exit>: **(Specify a point or choose an option.)** Enter second point <Use base point as displacement>: **(Specify a point or press Enter.)**

Command Options

Title	Description
Selection options (?)	Prompts you to choose a selection method. See the Select (6.27.16) command.
Select object on target layer	Select an entity on the layer you want the selection to be copied to.
Name	Lets you choose the target layer in a dialog box: (6.709 on the following page) Select a layer, then click the **OK** button.
Enter base point Enter second point	Specifies the start and end point of the displacement. Prompts you: **Enter base point [Displacement/Exit] <Exit>: (Specify a point or choose an option.) Enter second point <Use base point as displacement>:** • **Enter second point**: Specify a point or enter a distance and angle in the dynamic input fields when Dynamic Input Mode (DYN) is active. • **Use base point**: Copies the selection at the same location on the target layer.
Displacement	Prompts you: **Enter displacement vector <0.00, 0.00, 0.00>:** Do one of the following: • Enter x,y,z coordinate values to specify a relative distance and direction. • When Dynamic Input Mode (DYN) is active, type a distance and angle in the dynamic input fields.
Exit	Exits the command without copying the selection.

Related Commands

Copy (6.9.55) - makes copies entities, including repeating ones.

Figure 6.709

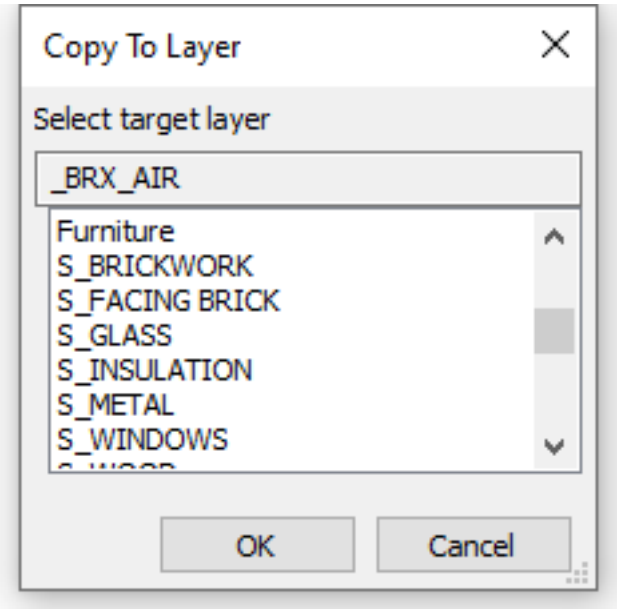
Copy To Layer
Select target layer
_BRX_AIR
Furniture
S_BRICKWORK
S_FACING BRICK
S_GLASS
S_INSULATION
S_METAL
S_WINDOWS
OK
Cancel

6.9.64 CPageSetup

(6.2833 on page 4875) Edits the page setup of the current layout or model space in a dialog box.

Figure 6.710

Accessing the Command

command bar: **cpagesetup** context menu: right-click the model tab or a layout tab (6.711) : **cpagesetup** Displays

Figure 6.711

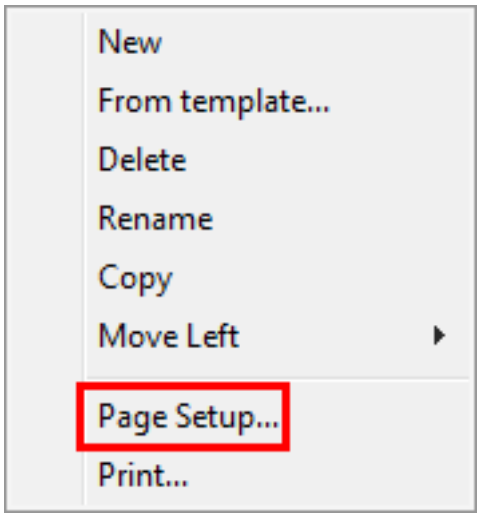

a dialog box: (6.712 on the next page)

Figure 6.712

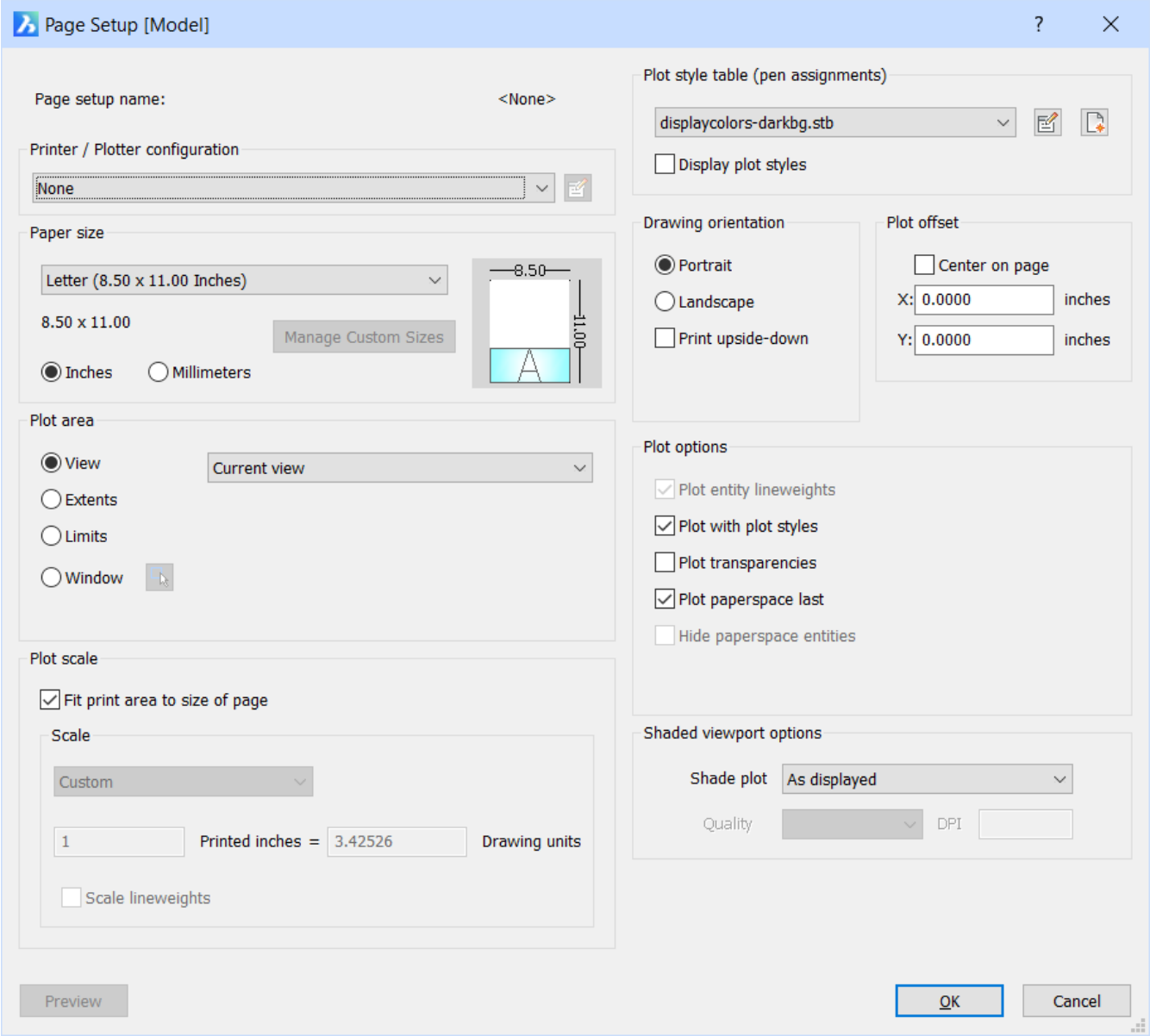

Command Options

See the PageSetup (6.24.1) command.

Related Commands

PageSetup (6.24.1) - creates and edits page setups for plotting drawings in the Drawing Explorer. Print (6.25.3) - prints drawings to plotters and files through a dialog box.

6.9.65 CopyHist

(7.3 on page 4931) Copies the last 254 lines of command history text to the Clipboard.

Figure 6.713

Accessing the Command

command bar: **copyhist** : **copyhist** Displays no prompt in the command bar. All text in the command bar history is copied to the Clipboard; you can paste the text into another application with Ctrl+V . The **ScrlHist** variable determines how many lines of command history the Pormpt History window retains; its initial value is 256 lines.

Related Commands

CopyClip (6.9.54) - copies selected entities to the Clipboard. CutClip (6.9.62) - cuts (moves) selected entities to the Clipboard. PasteClip (6.24.10) - pastes entities from the Clipboard into the current drawing. PasteOrig (6.24.11) - pastes entities from the Clipboard at the original coordinates. PasteSpec (6.24.12) - displays the Paste Special dialog box for controlling the format of pasted entities.

6.9.66 Customize

(6.2833 on page 4875) Customizes the user interface of BricsCAD: menus, toolbars, keyboard shortcuts, mouse

Figure 6.714

actions, tablet buttons and menus, Quad settings, properties, workspaces, aliases, and shell commands. For details on using this command, see also "Customizing BricsCAD" in Help Center.

Accessing the Command

command bar: **customize** alias: **cui** menu bar: **Tools | Customize** context menu: right-click any toolbar or ribbon, and then choose **Customize** : **customize** Displays a dialog box: (6.719 on page 3114) Create or modify a user interface elements, and then click **OK**. For details on using this dialog box, see the Customizing BricsCAD ebook.

Command Options

Options	Description
File	Displays a menu: (6.716 on page 3111) • **Load main CUI file...**: See the CuiLoad (6.9.60) command. • **Save main CUI file as...**: Saves the current main CUI file under a different name, thus copying the main CUI file. • **Load Partial CUI file...**: See To load a partial CUI file (1.10.4). • **Create new partial CUI file...**: Creates an empty CUI file. • **Import workspace(s)...**: Loads one or more workspaces from another CUI file. – Displays a **File** dialog to let you select a CUI file. Select CUI, then click the **Open** button. – Displays a dialog box: (6.717 on page 3112) Select the workspaces to be imported (press an hold the Ctrl key to select multiple workspaces), then click the **OK** button.
Main Customization File	Specifies the CUI file that defines customization of the menu, toolbar, and other elements of the user interface. Press the **Browse** ( ) button to load a different main CUI file. Aliases and shell commands are defined in a PGP file.
Search	Searches the Available Tools list for command names.

Manage Your Customizations	Displays the Manage Customizations dialog box for confirming and reversing changes made to the user interface. (6.718 on page 3113) Lists all customizeations: • **Added**: Items you have created display in green. • **Modified**: Items you have modified display in blue. • **Removed**: Items you have removed display in red Do one of the following: • Uncheck the checkbox of a customized item(s) to remove the customization(s). • Click the **Retain customizations** button to keep all customized items • Click the **Revert to defaults** button to remove all customizations. Click the **OK** button to confirm.

Menus Tab Options	**Description**
Menus Tab	(6.719 on page 3114) To add a new menu item: 1. Select a command in the right hand pane 2. Drag the command to the menu in the left hand pane To move a menu item: • Drag the item to its new location in the menu structure
Shortcut Menus	Right click a menu (6.720 on page 3114) Right-click a submenu: (6.721 on page 3115) Right-click a menu item: (6.722 on page 3115) Choose an option: • **Insert main menu** - inserts a main menu. • **Append ...** - adds a submenu, menu item or separator below the last item. • **Insert ...** - adds an submenu, item or separator above the selected item. • **Delete ...** - deletes the menu, submenu, item or separator.
Menu Item	
Title	Specifies the name displayed by the menu item. Prefix a letter with & to create an Alt-key shortcut, such as &Line.
Diesel	Specifies the Diesel code to be employed by the menu item.
Tool ID	Identifies the menu item to other elements in the CUI file. (The Tool ID is assigned by BricsCAD.)
Help	Specifies the help string displayed on the status bar.
Command	Specifies the command(s) or macros.
Image	Specifies the image to display next to the menu item; click ... to access the file dialog box.

Toolbars Tab Options	Description
Toolbars Tab	(6.723 on page 3116) • To add a new toolbar item: Select a command in the right and pane, then drag the command to the toolbar in the left hand pane. • To move a toolbar item: Drag the item to its new location.
Shortcut Menu	Right-click a toolbar item: (6.724 on page 3117) • **Insert Tool**: Inserts a new button in the selected toolbar. • **Insert Control**: Inserts a control (droplist). • **Insert Flyout**: Inserts a flyout (sub-toolbar). • **Insert Separator**: Inserts a separator line. • **Delete**: Erases the selected toolbar button.
Toolbar Button	
Title	Names the toolbar button; displayed by the tooltip.
Diesel	Specifies the Diesel code to be employed with the button.
Tool ID	Identifies the toolbar item to other elements in the CUI file. (The Tool ID is assigned by BricsCAD.)
Help	Specifies the help string displayed on the status bar.
Command	Specifies the command(s) or macros.
Image	Specifies the image to use for the toolbar button; click ... to access the file dialog box.

Ribbon Tab Options	Description
Ribbon Tab	(6.725 on page 3118)
Ribbon tabs	To add a new ribbon tab: • Right click the **Ribbon tabs** node and click **Append ribbon tab** in the context menu to add a new tab at the bottom of the list. • Right click an existing tab and choose **Insert ribbon tab** in the context menu to add a new tab above the selected tab. Drag a tab to modify the order. To add a panel to a tab: • Right click the tab name and choose **Append panel** in the context menu to add a panel at the bottom of the list. • Right click an existing panel and choose **Insert panel** in the context menu to ad a panel above the selected panel. Drag a panel to modify the order.
Ribbon panels	See the Ribbon (1.10.6) item in the BricsCAD User Guide.

Keyboard Tab Options	Description
Keyboard Tab	(6.726 on page 3119) To assign a different command to a keyboard shortcut, select a command in the right and pane, then drag the command to the keyboard shortcut in the left hand pane.

Shortcut Menu	Right-click a keyboard shortcut: (6.727 on page 3119)
Insert Shortcut	Adds a new keyboard shortcut to the list; displays dialog box: (6.728 on page 3120) • **Select Available Tool**: Assigns an existing command to the keyboard shortcut. • **Create New Tool**: Assigns a new command/macro to the shortcut. • **Toolbox**: Specifies the toolbox to which to add the new command; click the droplist, and then choose a toolbox. • **Title**: Names the new tool. • **Help**: Specifies the help text. • **Command**: Specifies the command(s) or macros. • **Image**: Specifies the name of the image file; click ... to access the file dialog box. • **Delete Shortcut**: Erases the selected shortcut.
Keyboard Shortcut	(6.729 on page 3120) • **Key**: Specifies the keyboard shortcut. • **Tool ID**: Identifies the keyboard shortcut to other elements in the CUI file. (The Tool ID is assigned by BricsCAD.) • **Help**: Specifies the text of the help string, even though help strings are not displayed by keyboard shortcuts. • **Command**: Specifies the command(s) to associate with the keyboard shortcut. • **Image**: Specifies the image to associate with the command, even though images are not used with keyboard shortcuts.

Mouse Tab Options	**Description**
Mouse Tab	(6.730 on page 3121)

Tablet Tab Options	**Description**
Tablet Tab	(6.731 on page 3122)

Quad Tab Options	**Description**
Quad Tab	(6.732 on page 3123) • To add a command to a Quad tab: Select a command in the right and pane, then drag the command to the Quad tab in the left hand pane. • To move a command: Drag the command to its new location.

Shortcut Menus	Right click the CUI name (BRICSCAD) (6.733 on page 3123) • **Append quad tab**: Adds a new Quad tab at the bottom of the tab list. (6.736 on page 3124) Specify the **Label** and **Title** for the new Quad tab and click the OK button. Right-click a Quad tab: (6.735 on page 3124) • **Insert quad tab**: Inserts a new Quad tab above the selected Quad tab (6.736 on page 3124) Specify the **Label** and **Title** for the new Quad tab and click the **OK** button. • **Insert copy**: Inserts a copy of the selected Quad tab. Specify the **Label** and **Title** for the new Quad tab and click the **OK** button. • **Delete quad tab**: deletes the selected Quad tab. • **Append quad button**: Adds a new Quad button at the bottom of the list. Specify the **Label** and **Title** for the new Quad tab and click the **OK** button Right-click a Quad button (6.737 on page 3125) • **Insert**: Inserts a new Quad button above the selected button. • **Delete**: Deletes the selected Quad button.
Insert quad tab	Inserts a new quad tab: (6.738 on page 3125) • **Label**: The label name displays in the Quad. • **Title**: The title name identifies the Quad tab and therefore must be unique.
Delete quad tab	Select the Quad Tab you want to delete.
Append quad button	Adds a button in a tab.

Properties Tab Options	**Description**
Properties Tab	(6.739 on page 3125) To specify which properties show when the ROLLOVERTIPS system variable is ON, select an entity in the left hand pane, then check the desired properties in the right hand pane.

Workspace Tab Options	**Description**
Workspaces Tab	(6.740 on page 3126)
Menus	Controls the display of menus in the menu bar. To modify the order: drag the menu. • To control the display of a menu: click the **State** field and select **On** or **Off** .
Toolbars	Lists the toolbars which are currently open in the workspace.
Palettes	Controls which tool panels are open in the workspace. (6.741 on page 3126)

Ribbon	Controls which ribbon tabs are available in the workspace. (6.742 on page 3127) Drag a tab to modify the order. • Right click a tab in the list, then choose **Insert tab** in the context menu. (6.743 on page 3127)
Quad Groups	Controls the display and the order of the Quad item groups. • To modify the order: drag the Quad item groups. • To control the display of a Quad item group: click the **State** field and select **On** or **Off** .
On Switch	Sets the commands to be executed when switching to the workspace. To ad a command, do one of the following: • Right click, then choose **Append Tool** in the context menu. • Drag a command from the right hand pane to the **On Switch** command list.
Context Menu	(6.744 on page 3128) • **Insert workspace**: Creates a new workspace. • **Insert separator**: Inserts a separator before the selected workspace. • **Delete**: Deletes the selected workspace.

Command Aliases Tab Options	**Description**
Command Aliases Tab	(6.745 on page 3128)
Add	Adds an alias; displays a dialog box: (6.746 on page 3129)
Alias	Specifies the name of the alias, a command abbreviation.
Command	Specifies the command to which the alias is assigned.
Edit	Edits the selected alias.
Delete	Erases the selected alias.

Shell Commands Tab Options	**Description**
Shell Commands Tab	(6.747 on page 3129)
Add	Adds a shell command; displays the following dialog box: (6.748 on page 3130) Shell commands run programs external to BricsCAD.
Alias	Specifies the name of the shell command; this is the command you enter at the ' : ' prompt.
Shell Command	Specifies the operating system command to execute, or program to run. To run a program, use the Start prefix, as in Start Notepad.exe.
Prompt	Specifies the prompt to display in the command bar, such as "Enter file to edit:"

Flags	Determines how the shell command operates: • **Don't Wait** - BricsCAD immediately returns to the command prompt without waiting for the application to finish. • **Minimized** - the application runs minimized. • **Hidden** - the application does not appear on the screen. • **Quotes** - the shell command uses quotations when the command string uses spaces, such as "C:\cad programs\file name.exe".
Edit	Edits the selected shell command.
Delete	Removes the selected shell command.

Related Commands

AddInMan (6.4.9) - loads and unloads VBA functions through a dialog box. AppLoad (6.4.17) - selects external routines to load when BricsCAD starts. Commands (6.9.38) - lists the names of internal and external commands. CuiLoad (6.9.60) and CuiUnload (6.9.61) - loads and unloads menu files. MenuLoad (6.21.14) and MenuUnload (6.21.15) - loads and unloads menu files. Netload (6.22.3) - loads a .NET application. ProfileManager (6.24.51) - allows to set current, create, copy, delete, import and export user profiles through a dialog box. ToolPalettes (6.29.26) - opens the Tool Palettes bar. VbaLoad (6.32.2) and -VbaLoad (6.32.3) - loads VBA projects. VbaRun (6.32.6) and -VbaRun (6.32.7) - runs VBA macros. VbaIde (6.32.1) - opens the VBA integrated development environment. VbaMan (6.32.4) - manages VBA projects. VbaUnload (6.32.9) - unloads VBA projects. Workspace (6.33.15) - sets the current workspace and lets you create, modify and save workspaces. WsSettings (6.33.18) - opens the Customize Workspaces dialog box.

Figure 6.715

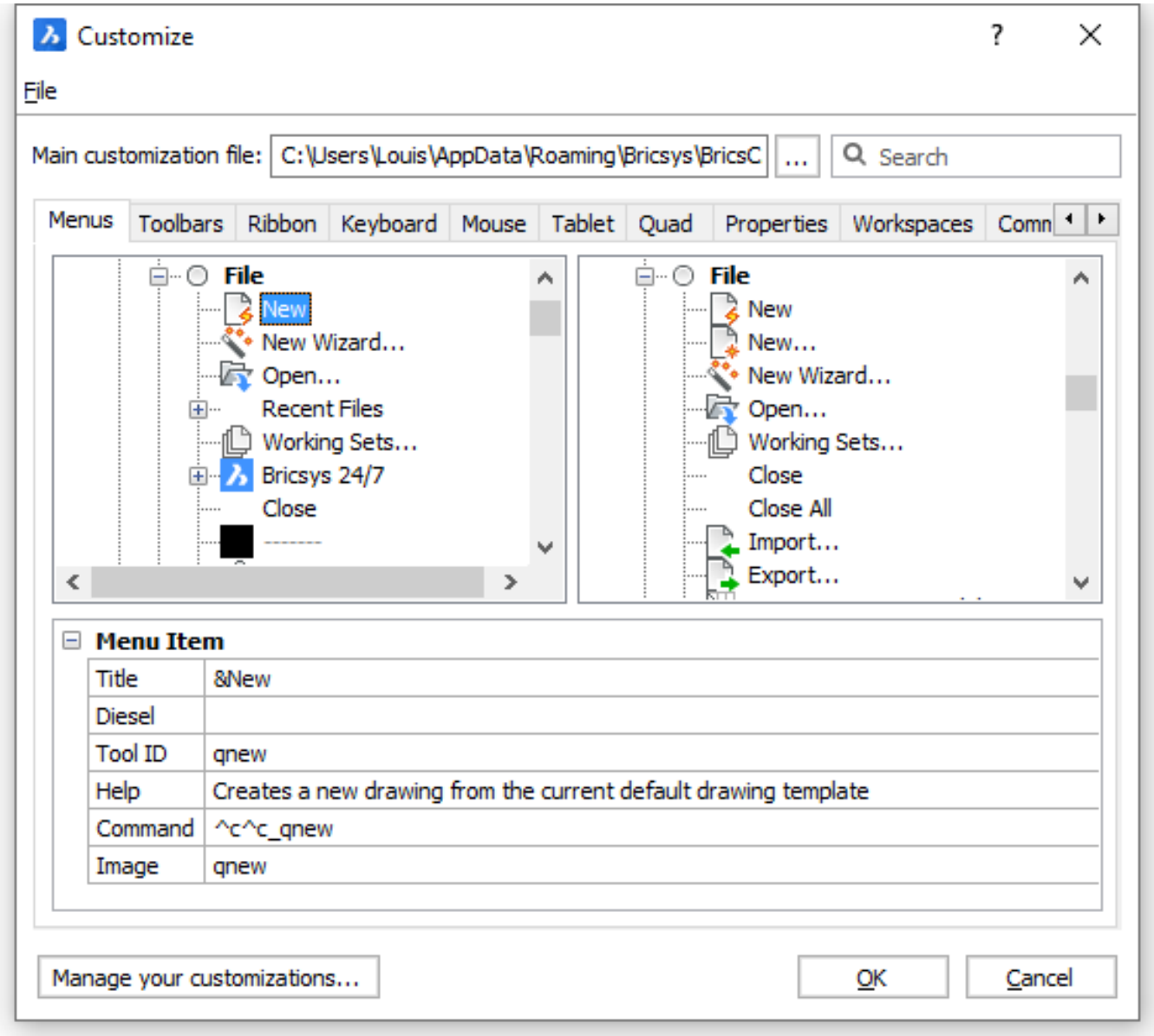

Figure 6.716

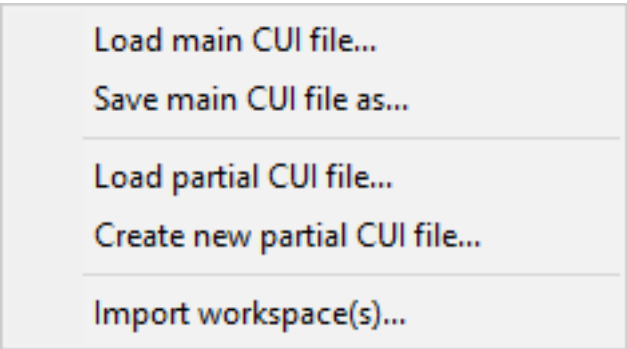

Figure 6.717

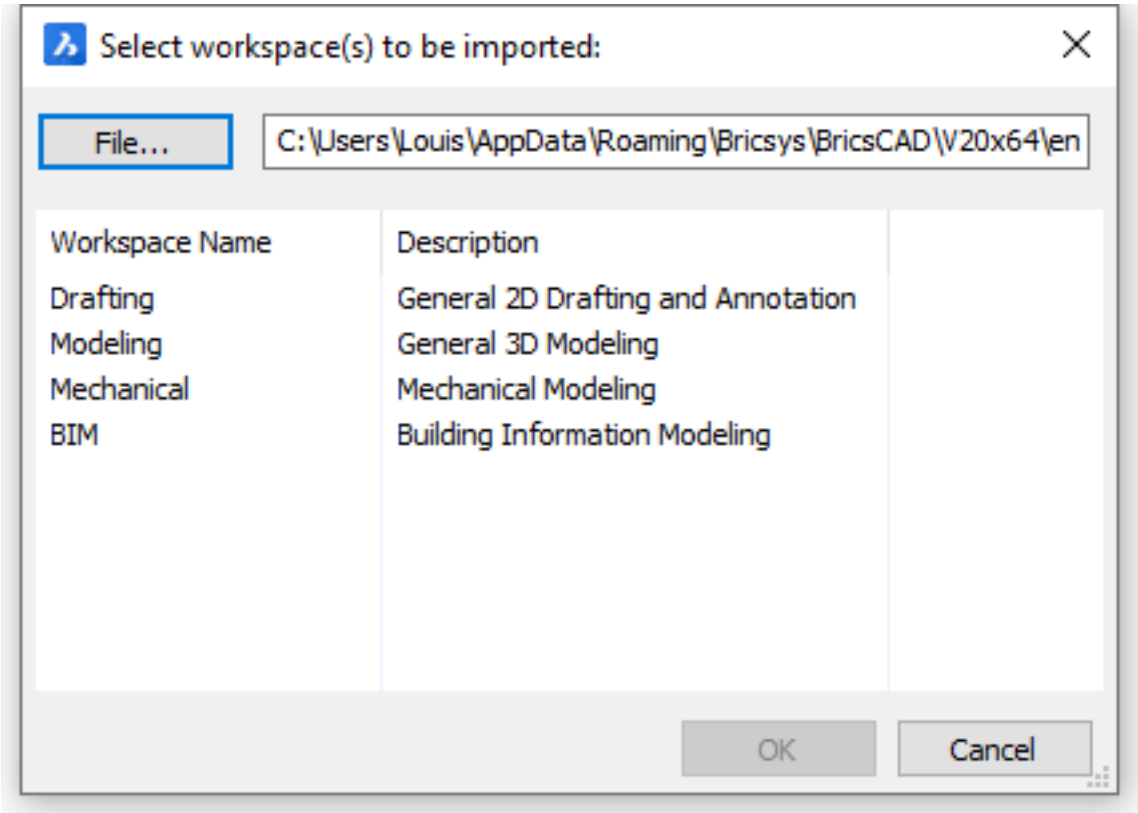
Select workspace(s) to be imported:
File...
C:\Users\Louis\AppData\Roaming\Bricsys\BricsCAD\V20x64\en
Workspace Name
Description
Drafting
General 2D Drafting and Annotation
Modeling
General 3D Modeling
Mechanical
Mechanical Modeling
BIM
Building Information Modeling
OK
Cancel

Figure 6.718

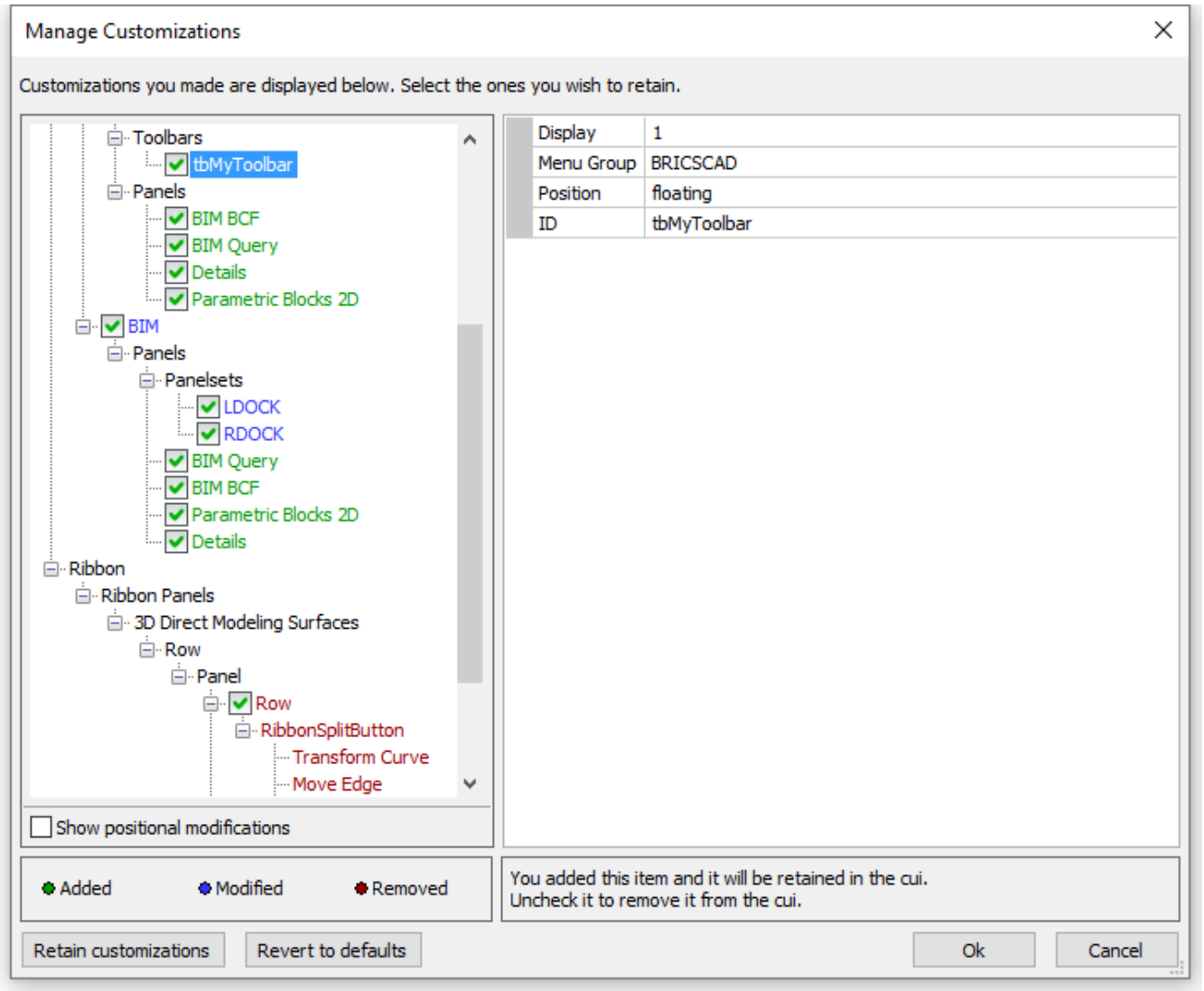
Manage Customizations
Customizations you made are displayed below. Select the ones you wish to retain.
Toolbars
tbMyToolbar
Panels
BIM BCF
BIM Query
Details
Parametric Blocks 2D
BIM
Panels
Panelsets
LDOCK
RDOCK
BIM Query
BIM BCF
Parametric Blocks 2D
Details
Ribbon
Ribbon Panels
3D Direct Modeling Surfaces
Row
Panel
Row
RibbonSplitButton
Transform Curve
Move Edge
Show positional modifications
Display 1
Menu Group BRICSCAD
Position floating
ID tbMyToolbar
Added
Modified
Removed
You added this item and it will be retained in the cui.
Uncheck it to remove it from the cui.
Retain customizations
Revert to defaults
Ok
Cancel

Figure 6.719

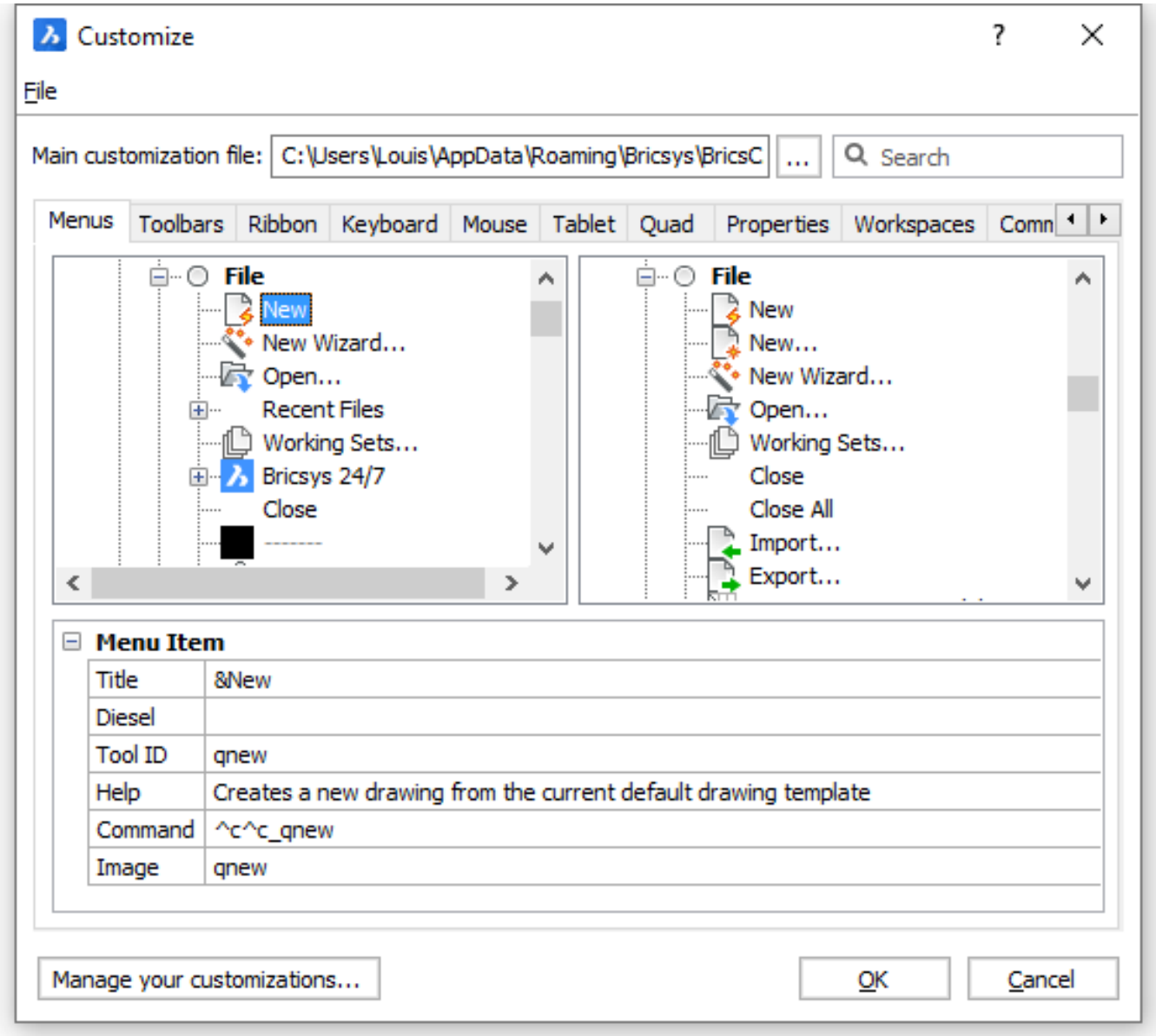

Figure 6.720

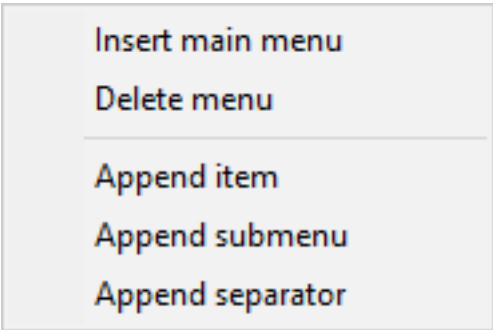

Figure 6.721

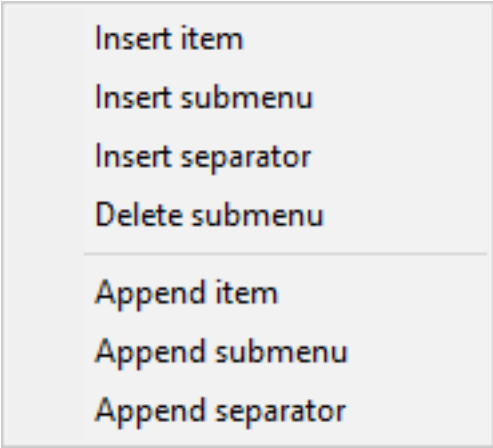

Figure 6.722

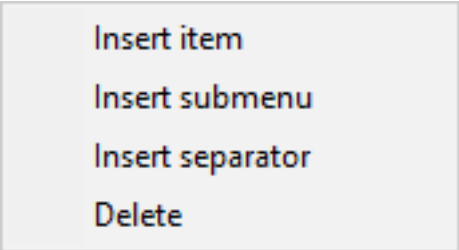

Figure 6.723

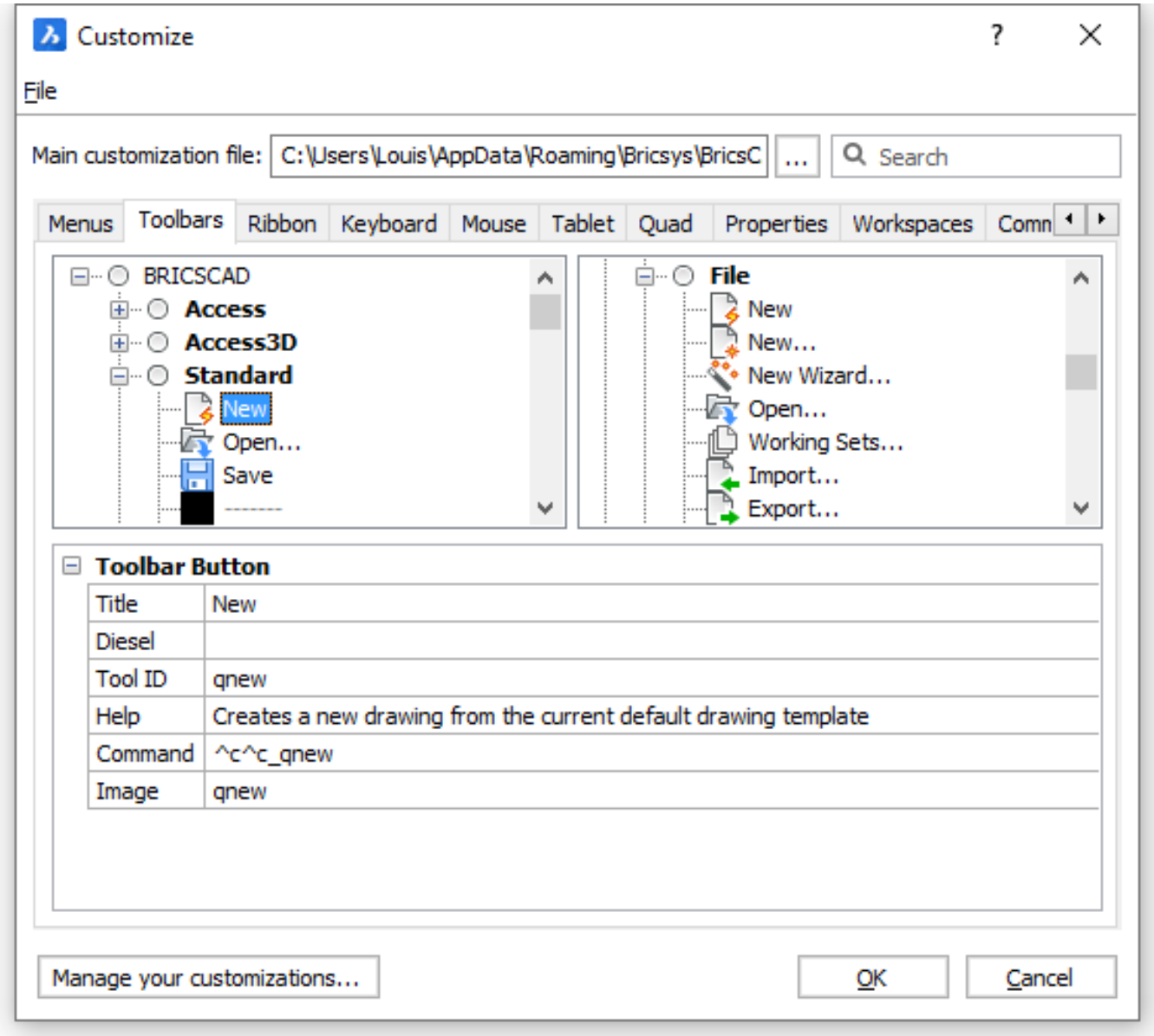
Customize
File
Main customization file: C:\Users\Louis\AppData\Roaming\Bricsys\BricsC
...
Search
Menus
Toolbars
Ribbon
Keyboard
Mouse
Tablet
Quad
Properties
Workspaces
Comn
BRICSCAD
Access
Access3D
Standard
New
Open...
Save
File
New
New...
New Wizard...
Open...
Working Sets...
Import...
Export...
Toolbar Button
Title
New
Diesel
Tool ID
qnew
Help
Creates a new drawing from the current default drawing template
Command
^c^c_qnew
Image
qnew
Manage your customizations...
OK
Cancel

Figure 6.724

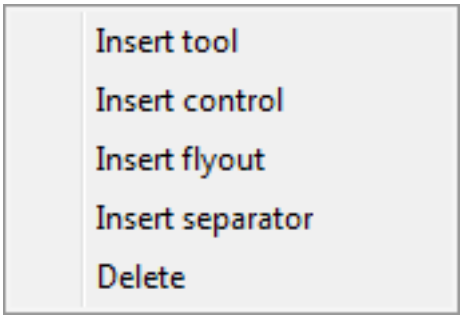
Insert tool
Insert control
Insert flyout
Insert separator
Delete

Figure 6.725

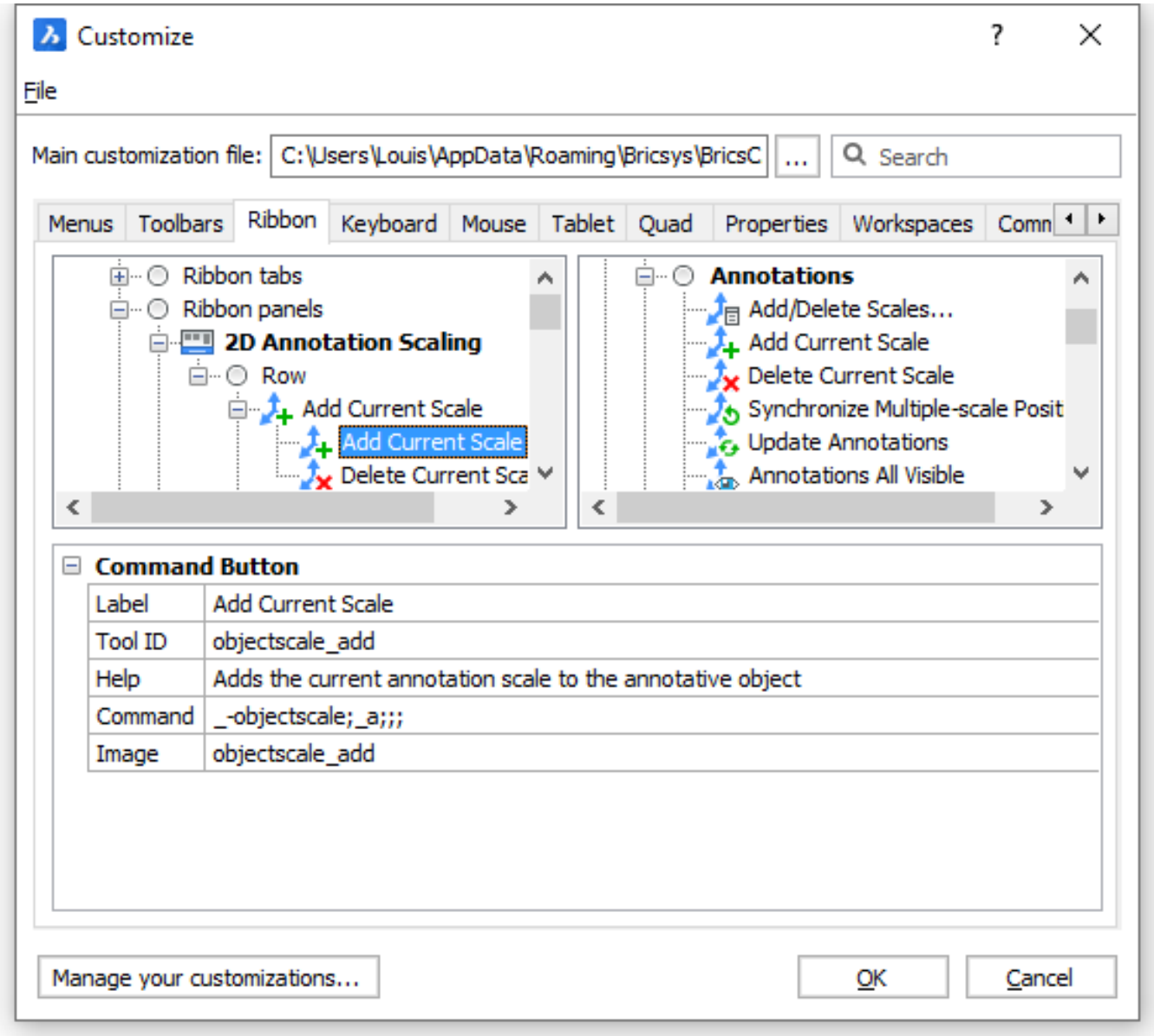
Customize
File
Main customization file: C:\Users\Louis\AppData\Roaming\Bricsys\BricsC
Search
Menus
Toolbars
Ribbon
Keyboard
Mouse
Tablet
Quad
Properties
Workspaces
Comn
Ribbon tabs
Ribbon panels
2D Annotation Scaling
Row
Add Current Scale
Add Current Scale
Delete Current Sca
Annotations
Add/Delete Scales...
Add Current Scale
Delete Current Scale
Synchronize Multiple-scale Posit
Update Annotations
Annotations All Visible
Command Button
Label
Add Current Scale
Tool ID
objectscale_add
Help
Adds the current annotation scale to the annotative object
Command
_-objectscale;_a;;;
Image
objectscale_add
Manage your customizations...
OK
Cancel

Figure 6.726

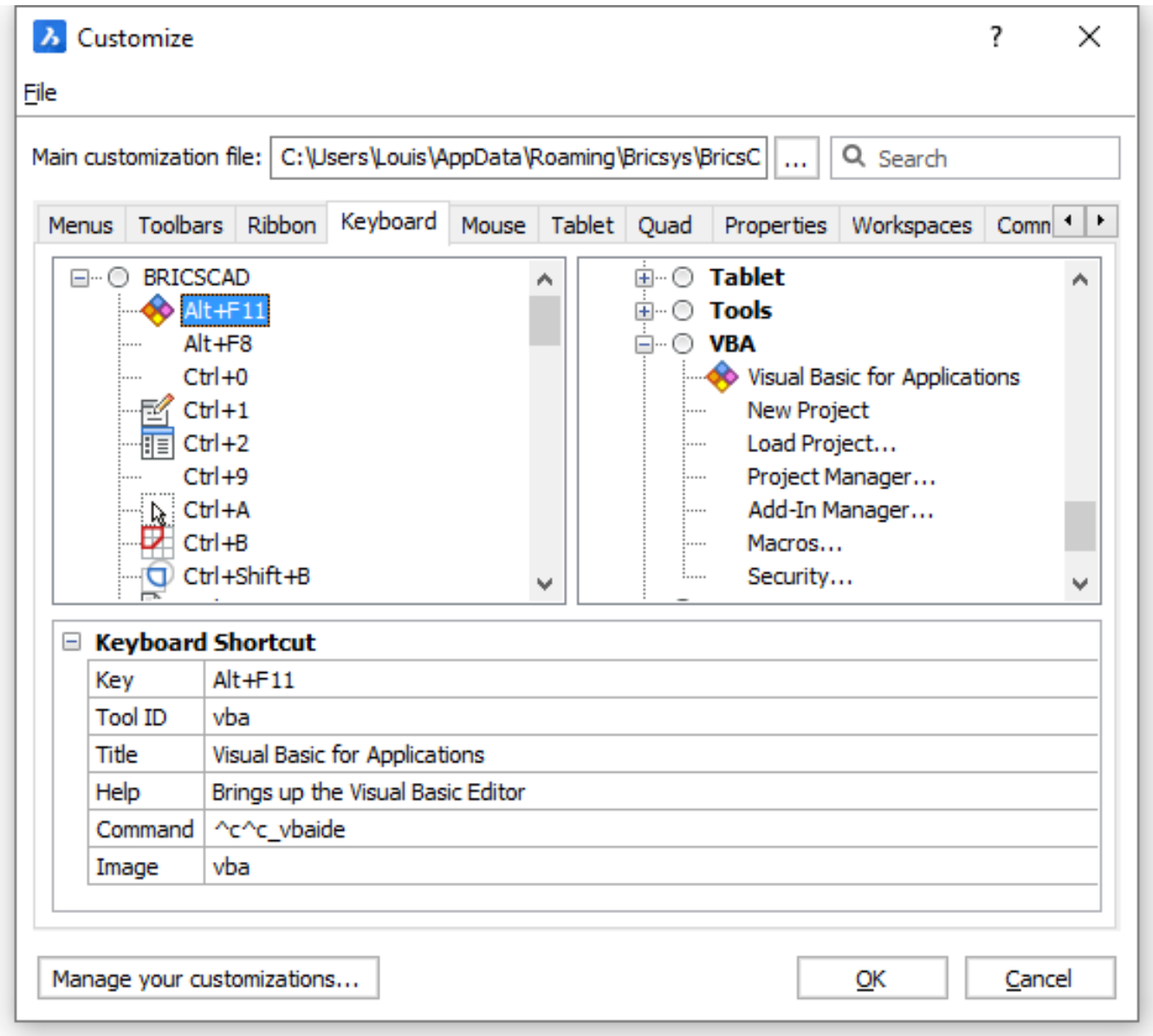

Figure 6.727

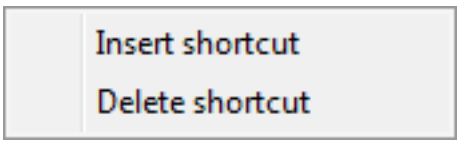

Figure 6.728

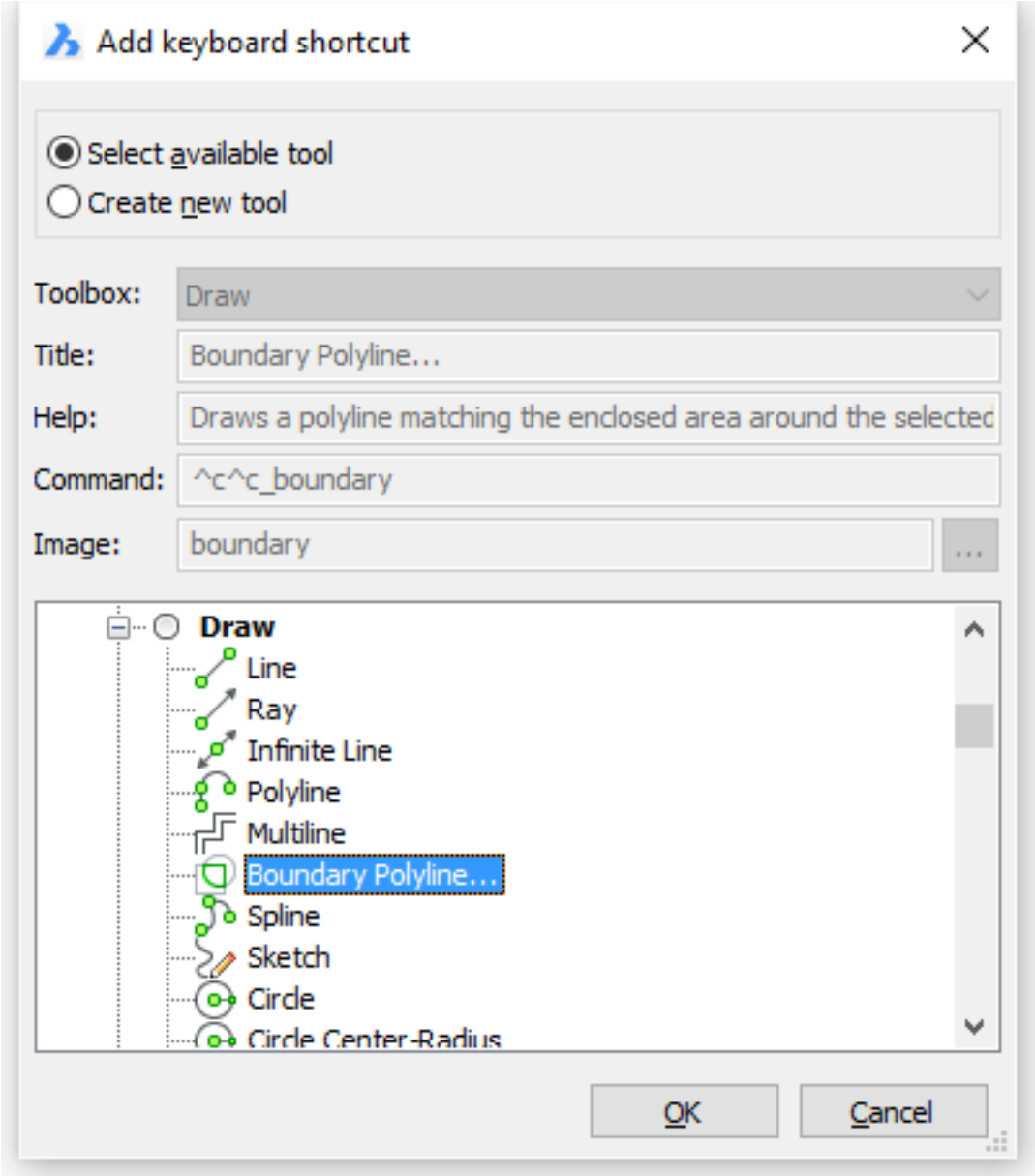

Figure 6.729

Keyboard Shortcut	
Key	Ctrl+A
Tool ID	select_all
Title	Select All
Help	Selects all entities in the drawing
Command	^c^c_selgrips;_all;;
Image	select_all

Figure 6.730

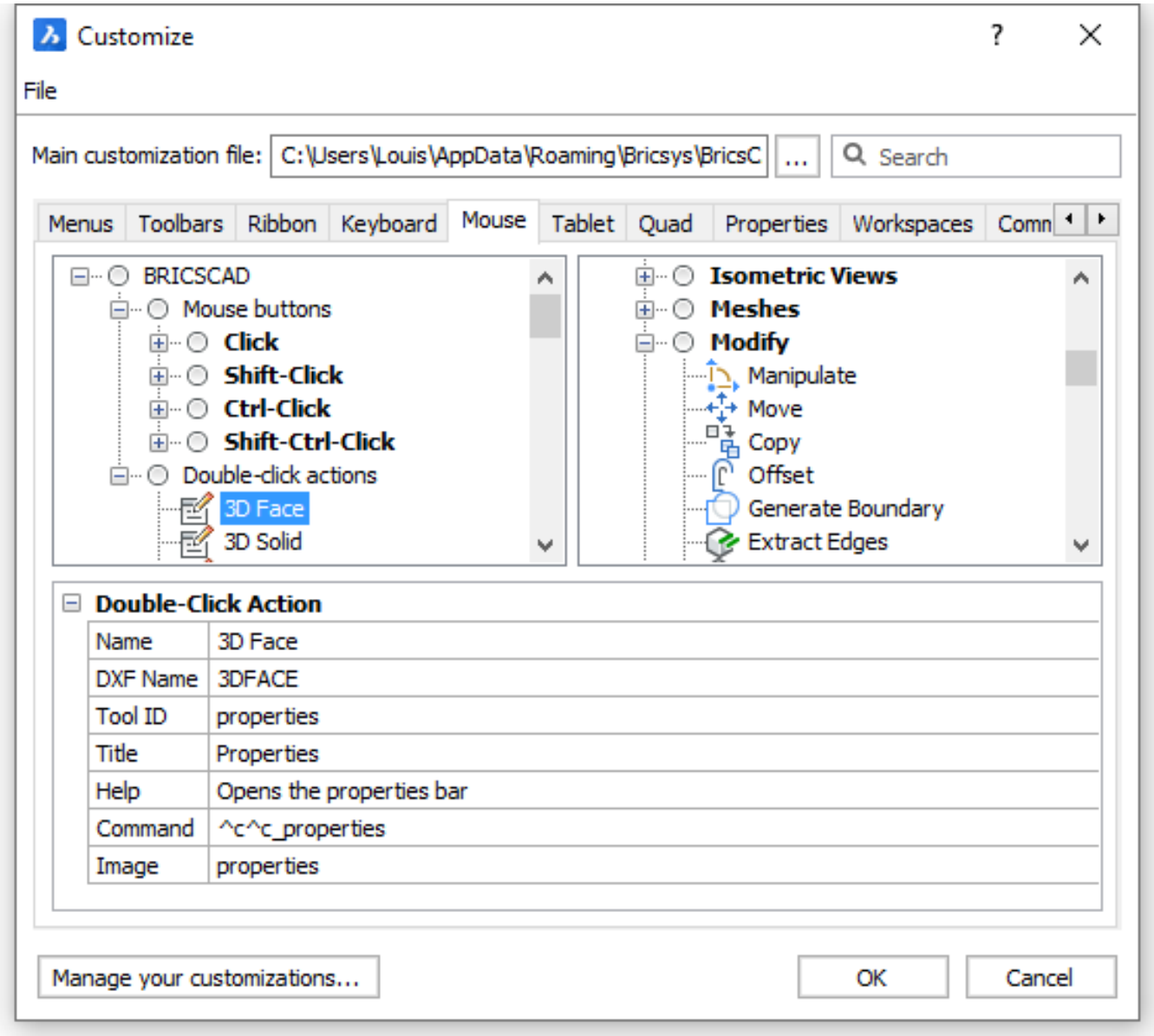
Customize
File
Main customization file: C:\Users\Louis\AppData\Roaming\Bricsys\BricsC
...
Search
Menus
Toolbars
Ribbon
Keyboard
Mouse
Tablet
Quad
Properties
Workspaces
Comn
BRICSCAD
Mouse buttons
Click
Shift-Click
Ctrl-Click
Shift-Ctrl-Click
Double-click actions
3D Face
3D Solid
Isometric Views
Meshes
Modify
Manipulate
Move
Copy
Offset
Generate Boundary
Extract Edges
Double-Click Action
Name 3D Face
DXF Name 3DFACE
Tool ID properties
Title Properties
Help Opens the properties bar
Command ^c^c_properties
Image properties
Manage your customizations...
OK
Cancel

Figure 6.731

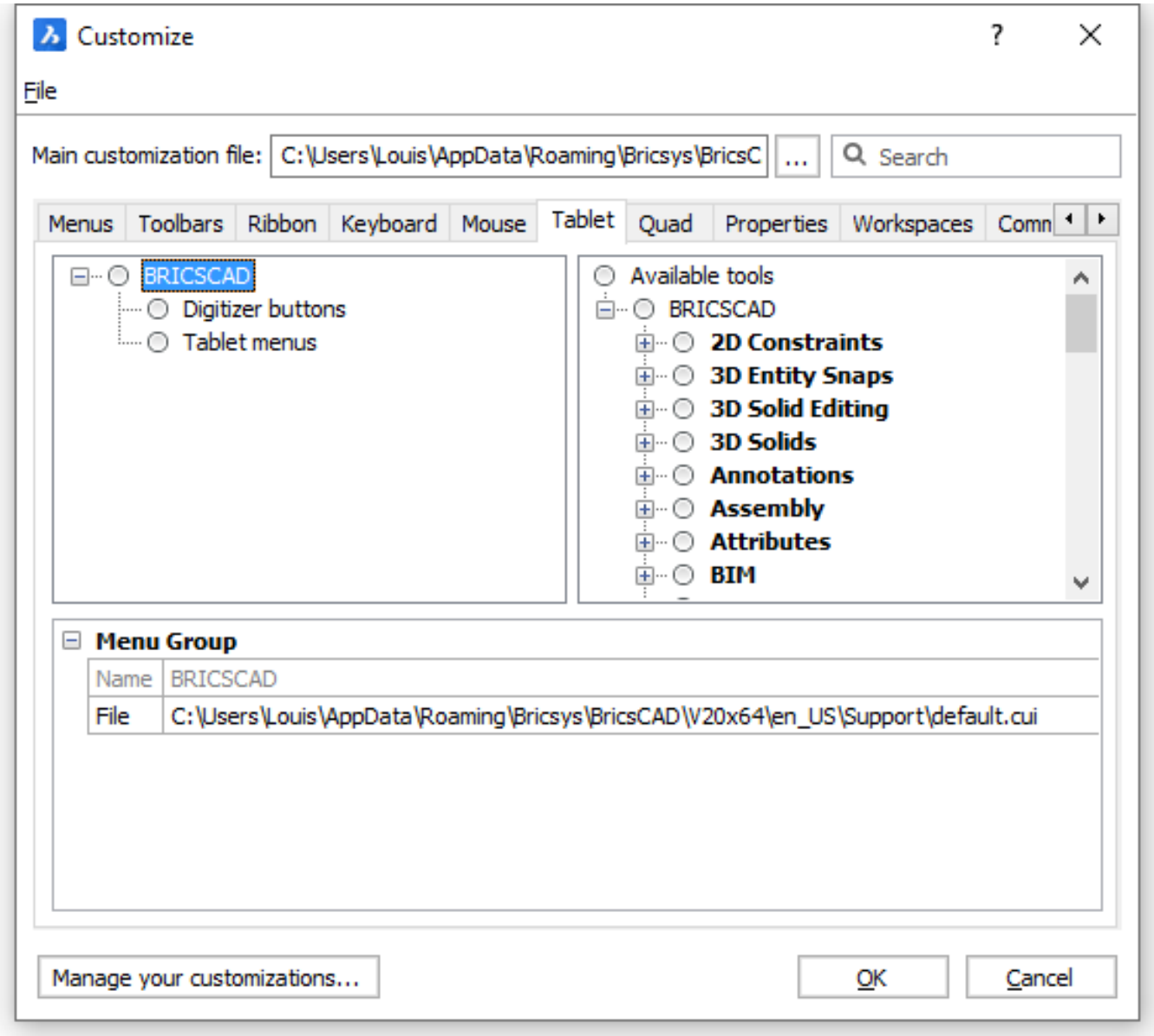
Customize
File
Main customization file:
C:\Users\Louis\AppData\Roaming\Bricsys\BricsC
...
Search
Menus
Toolbars
Ribbon
Keyboard
Mouse
Tablet
Quad
Properties
Workspaces
Comn
BRICSCAD
Digitizer buttons
Tablet menus
Available tools
BRICSCAD
2D Constraints
3D Entity Snaps
3D Solid Editing
3D Solids
Annotations
Assembly
Attributes
BIM
Menu Group
Name
BRICSCAD
File
C:\Users\Louis\AppData\Roaming\Bricsys\BricsCAD\V20x64\en_US\Support\default.cui
Manage your customizations...
OK
Cancel

Figure 6.732

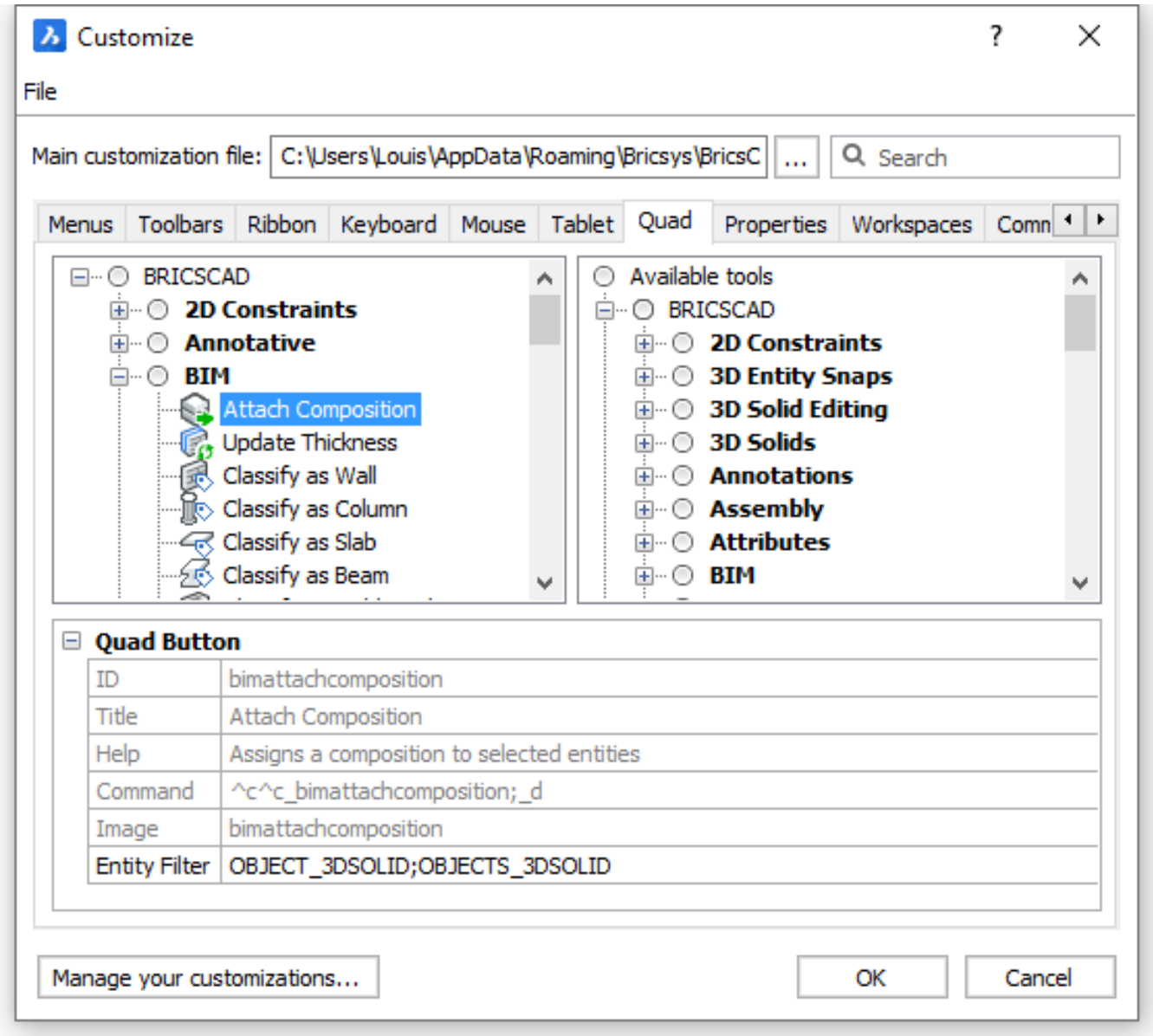

Figure 6.733

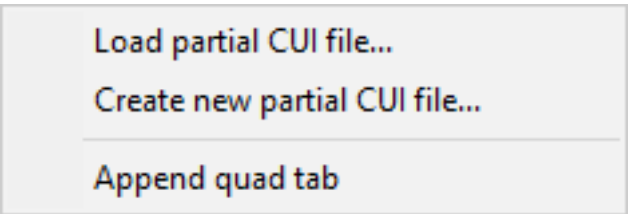

Figure 6.734

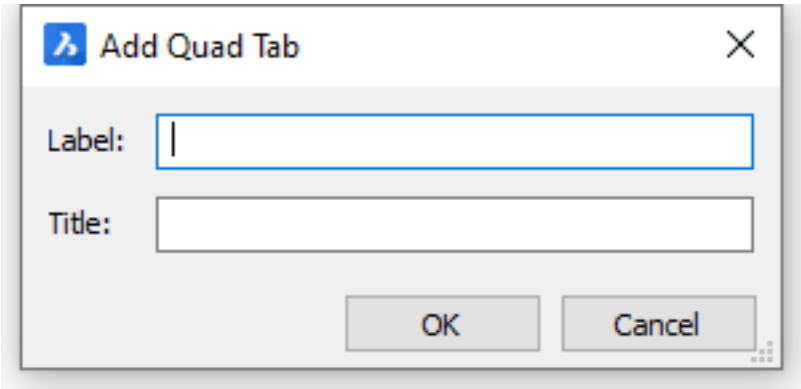

Figure 6.735

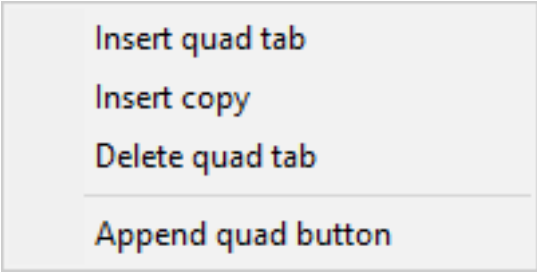

Figure 6.736

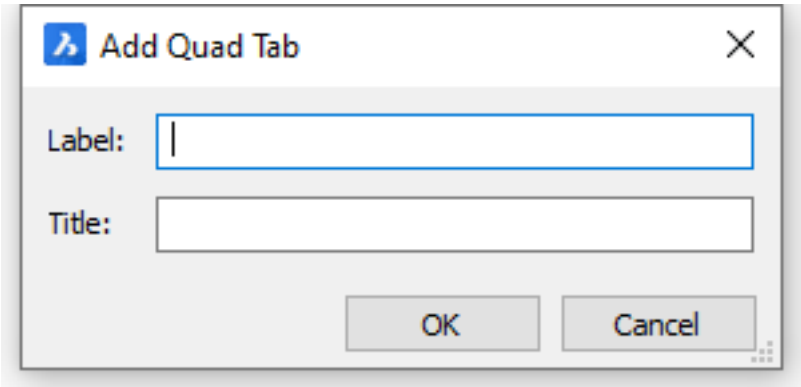

Figure 6.737

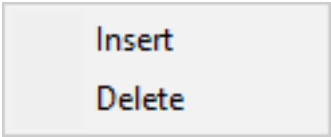

Figure 6.738

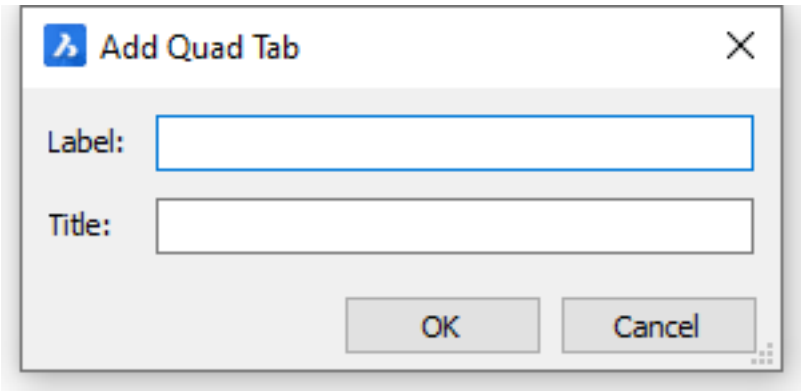

Figure 6.739

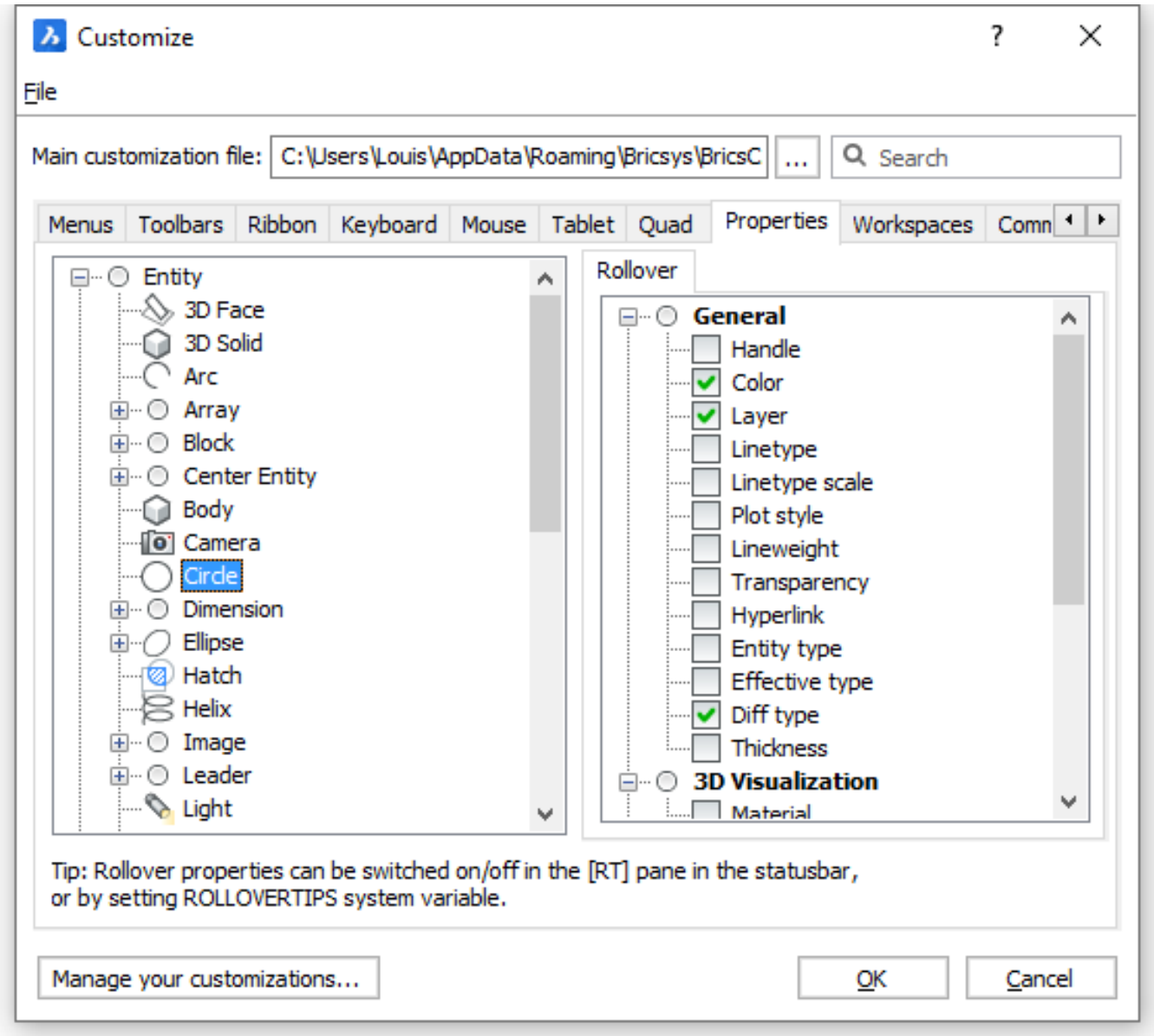

Figure 6.740

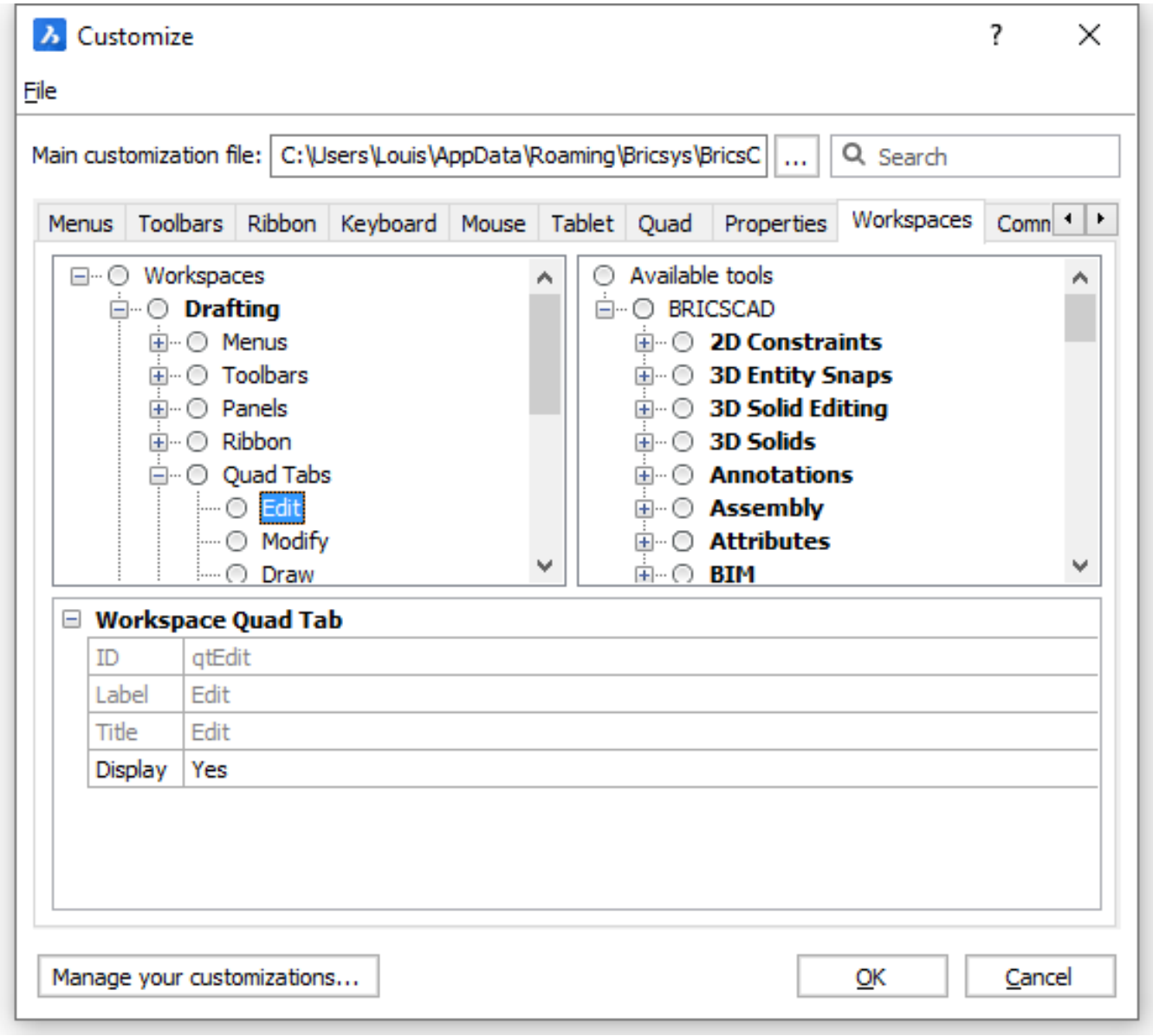

Figure 6.741

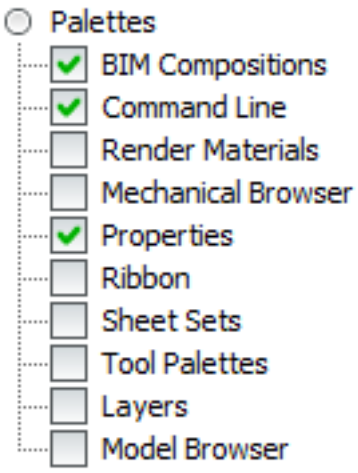

Figure 6.742

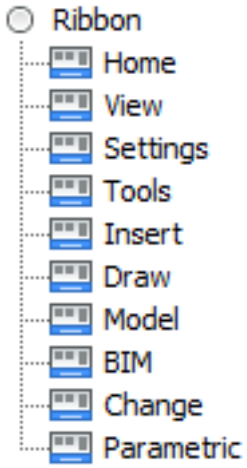

Figure 6.743

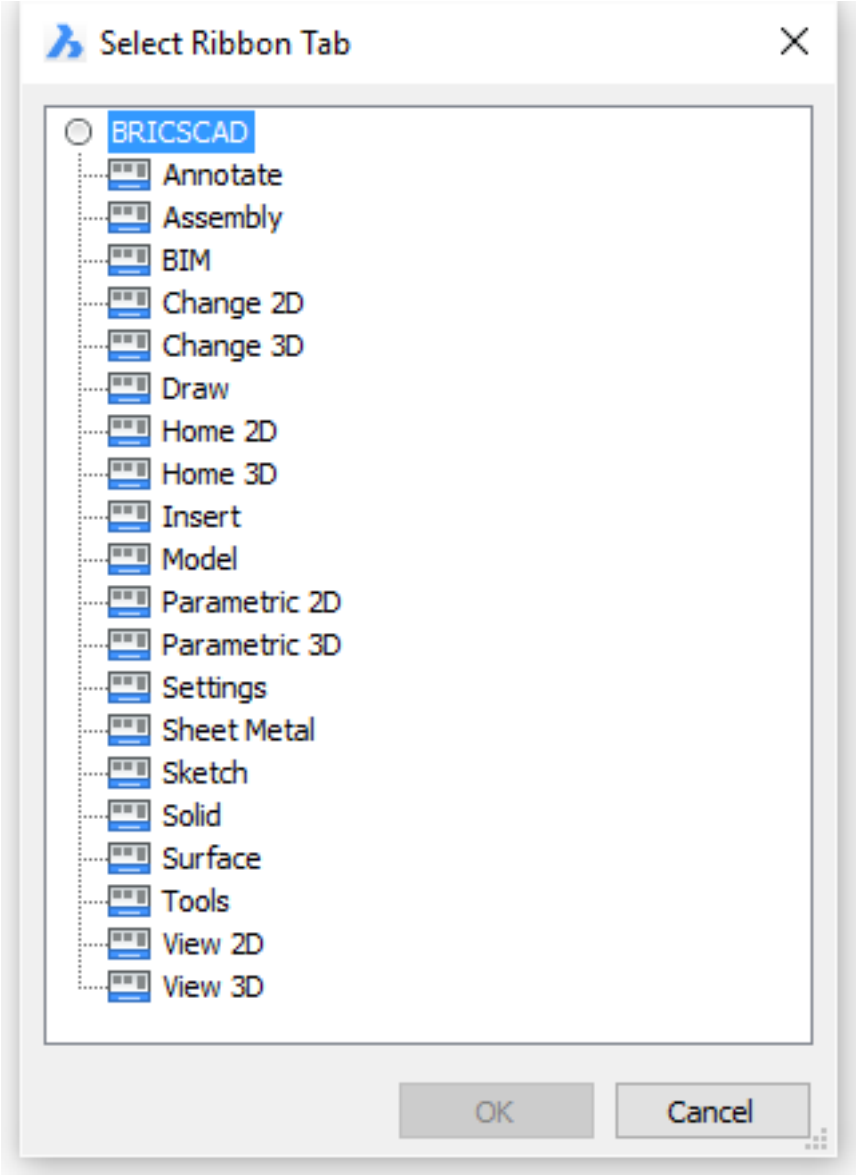

Figure 6.744

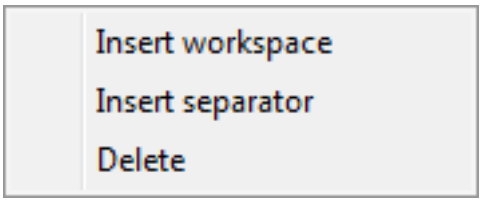

Figure 6.745

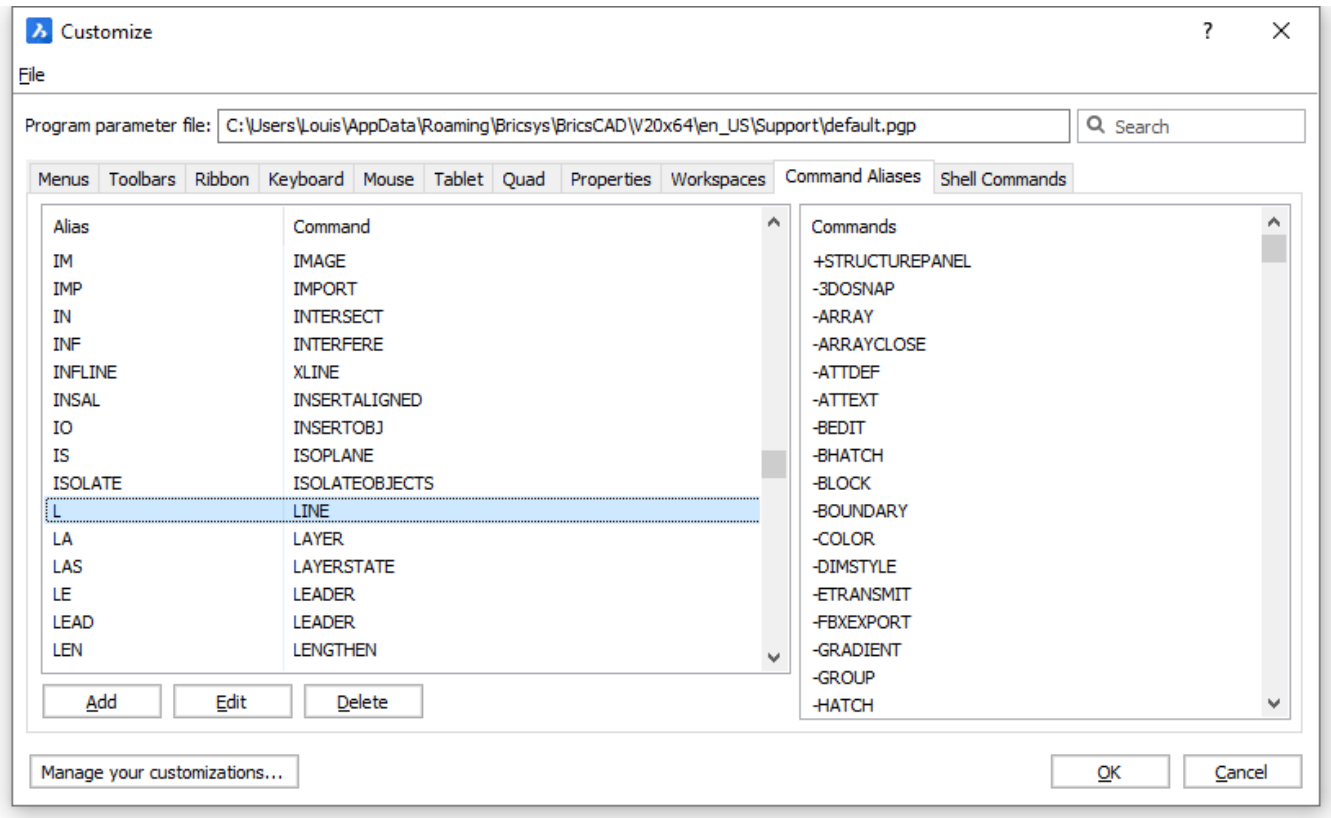

Figure 6.746

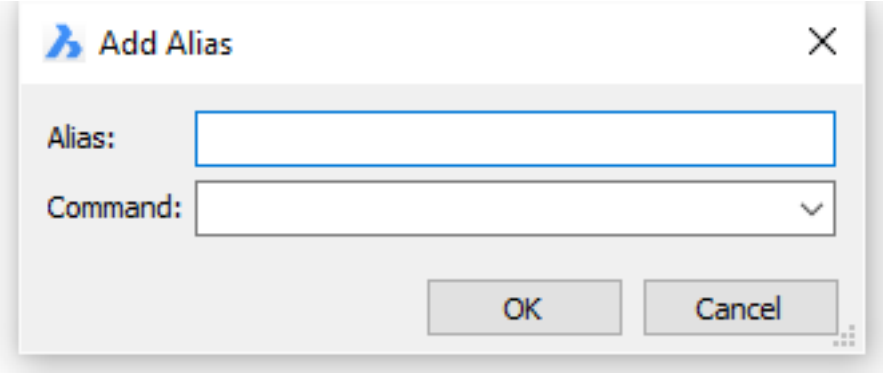

Figure 6.747

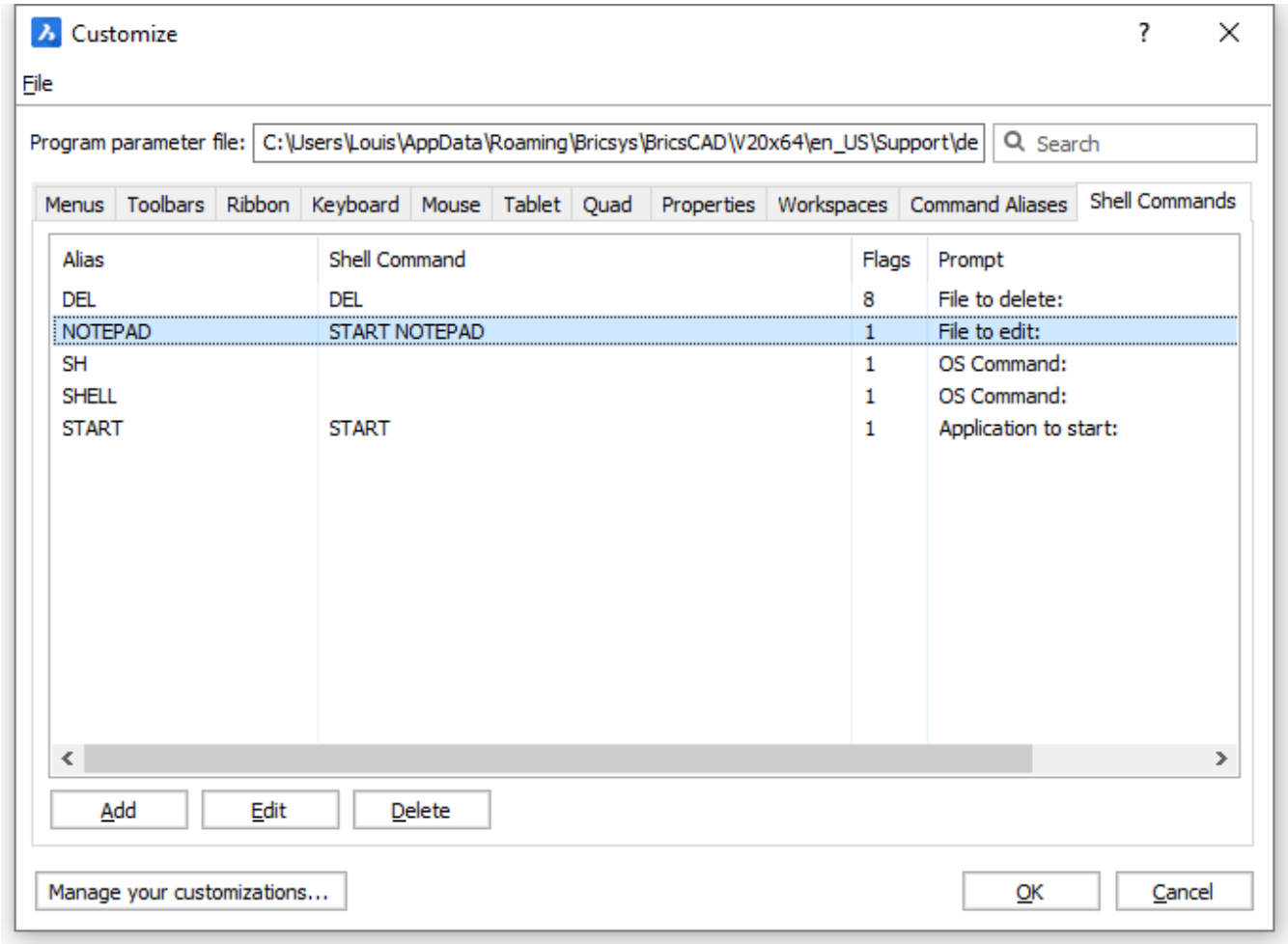

Figure 6.748

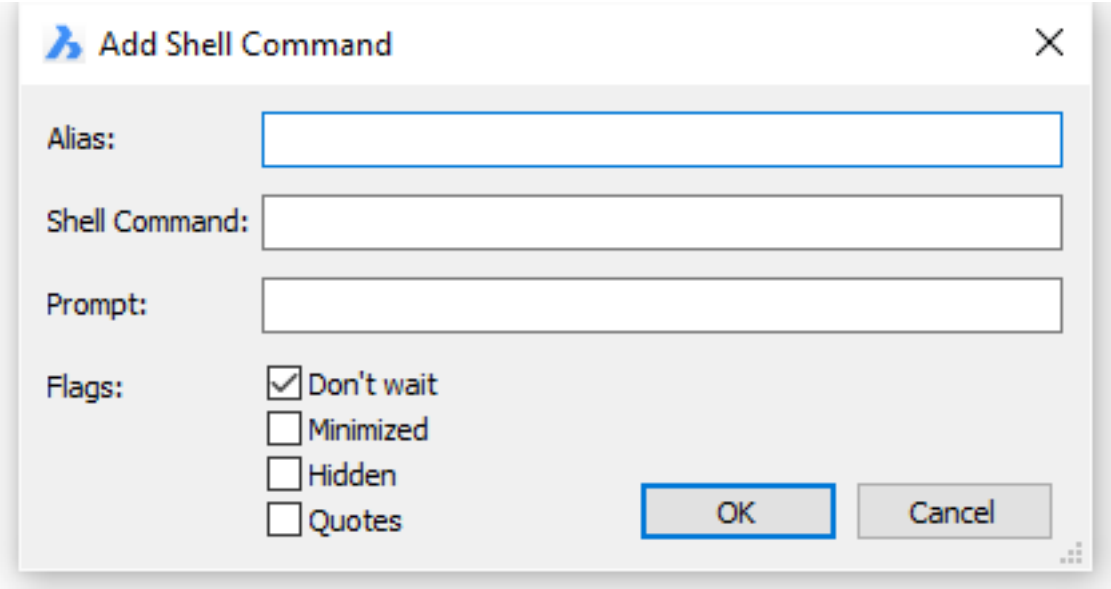
Add Shell Command
Alias:
Shell Command:
Prompt:
Flags:
Don't wait
Minimized
Hidden
Quotes
OK
Cancel

6.10 D

6.10.1 DataExtraction

(6.2833 on page 4875) Exports entity properties, block attributes, and drawing information to an external data file.

Figure 6.749

How to extract data in BricsCAD BIM Click here (2.11.4) to watch

Accessing the Command

command bar: **dataextraction** menu bar: **Tools | Data Extraction : dataextraction** Displays a 4 page dialog box.

Dialog Box Options

Option	Description

Select (Page 1 of 4)

(6.750 on page 3136) **Create data extraction definition**: Creates a new .dxd (Data eXtraction Definition) file:

1. Turn on the option, then click the **Browse** button* (...).
2. In the file dialog box, select a folder, and then enter a name in the **File name** field.
3. Click the **Save** button.

Based on an existing data extraction definition: Uses an existing .dxd file as the template for the new one.

1. Turn on the option, and then click the **Browse** button* (...).
2. In the file dialog box, select a .dxd file.
3. Click the **Open** button.

* By default .dxd files are saved in the **...\Bim\Schedules** subfolder of the **Support (6.27.64)** folder. Newly created custom *.dxd files can be used to create schedules in the Project Browser (2.6.11). .dxd files can be edited in a text editor such as MS Notepad. **Select entities to extract data from:**

- - dismisses the dialog box temporarily so that you can select entities in the drawing; enter Ctrl+A to select all entities in the drawing. Press Enter or right click to stop selecting entities.
- **Add Folder** - adds a folder of drawing from which to extract data Double click to open the **Folder Options** dialog box: (6.751 on page 3137)
  - **Folder**: Click te **Browse** (...) button, then select a folder in **Select Folder** dialog box.
  - (option) Check the **Include subfolders** option
  - (option) Check the **Use wildcard** option, then type a text string in the filter field. E.g. House*.dwg includes all files starting with 'House'.
- **Add Drawing** - adds a drawing from which to extract data
- **Add Sheet Set** - adds a sheet set which to extract data

Extract entities from blocks: Includes entities in selected blocks. **Extract entities from Xrefs**: Includes entities in externally referenced drawings. **Add Xrefs to block counts**: Counts selected xrefs as blocks.

Data Extraction - Entities (Page 2 of 4)

Click **Next** for the next page: (6.752 on page 3137)

Controls which entity types are included (☑) or not (☐) in the data extraction procedure. Select multiple items:

- To select more than one item in a row: select an item, and then hold down the **Shift** key while click additional items
- To select multiple items: hold down the **Ctrl** key while selecting multiple entities.
- To unselect items, click them again while holding down the **Ctrl** key.

To sort the list, click the title in the column heading. Click again to sort in reverse order.

- **Entity** - lists the entity types and blocks in the selection, according to the options set in the Data Extraction dialog.
- **Name** - entity names. Accept the default names or type a customized name. The entity type name displays in the default **Name** field in the data extraction export.
- **Type** - reports the type of the selected entity: Non-Block, Block or Block with attributes.

Select All: Selects all items for data extraction. **Select Blocks**: Selects only blocks in the list, because they usually contain attributes. **Back**: Returns back to the **Data Extraction - Select** page.

Data Extraction - Properties (Page 3 of 4)	Click **Next** for the next page: (6.753 on page 3138) Select the properties to be included in the data extraction file: click the checkbox to check/uncheck a property, which indicates whether it is selected (☑) or not (☐). Use the same techniques to select more than one item as described in **Data Extraction - Entities** page. To sort the list, click the title in the column heading. Click again to sort in reverse order. • **Property** - lists of all properties of the selected entities. • **Name** - lists all names of the selected entities. Accept the default names or type a customized name. The property names display in the column headings in the data extraction export. • **Category** - reports the category of the selected entities. • **Additional Format** - Formats the item in the export file. Click to display the dialog box. The layout of the dialog box depends on the selected item, just like the Format section of the Field dialog (1.21.23). • **Select Attributes** - select only items that contain attributes • **Show Checked Only** - show only selected items, hiding those that are not selected. • **Show All** - shows all items, whether checked or not. • **Move Selected Up** - move the selected item(s) up the list. • **Move Selected Down** - move the selected item(s) down the list. • **Combine Equal Rows** - combine rows that contain the same entities. • **Include Name Column** - toggles the display of the Name column in the exported data. **Back**: Switches back to the Data Extraction - Entities page.

Data Extraction - Output (Page 4 of 4)	Click **Next** for the next page: (6.754 on page 3139) **Output to CSV**: Exports the data in a delimiter separated format (.csv): Defines the format and name of the exported data file: • **Delimiter** - specifies the separator between fields of data: – **Semicolon** - separates fields with **;** – **Comma*** - separates fields with **,** – **Space** - separates fields with spaces – **Tab** - separates fields with tabs *Multiply composition names contain a comma, therefore do not select comma as the delimiter character in case multiply compositions are processed. • Click the **Browse** button (...), give the data file a name, and then click **Save**. If you select an existing .csv file, you will be prompted to overwrite it. **Create Data**: Exports the data in a Table (6.29.1): • **Create table**: Creates a static table. • **Create table with datalink**: Creates a dynamic table. Executing the DataLinkUpdate (6.10.3) command synchronizes the data in table with the model. Save the model first. You will be prompted to save the *.dxd definition file with the table. **Table Style**: • Click the list button and select a table style. • Click the **Table Style** icon (); edit an existing table style or create a new one (see the TableStyle (6.29.6) command). • **Table formatting**: Type a title in the **Title** field.
Finish	Depending on the selected output: • Extracts the data and saves them to the .csv file. The file can be opened in a spreadsheet or database program. • Prompts you to specify an insertion point for the table(s).

Procedure

Editing Data Extraction Definition (.dxd) files (2.12.8)

Related Commands

AttDef (6.4.32) - defines attributes through a dialog box. -AttDef (6.4.33) - defines attributes through the command bar. AttDisp (6.4.34) - toggles the display of attribute text. AttEdit (6.4.35) - edits attribute values and properties. -AttExt (6.4.36) - extracts attributes from drawings to data files through the command bar. AttRedef (6.4.38) - redefines a block and updates associated attributes. AttSync (6.4.40) - synchronizes attribute definitions in all block references of a specified block definition. BattMan (6.6.2) - manages the attributes of a block definition. Block (6.6.11) and -Block (6.6.12) - create blocks from attribute definitions and entities. Datalink (6.10.2) - links data from an Excel spreadsheet directly into drawing tables for bi-directional updating. DatalinkUpdate (6.10.3) - synchronizes the linked data in tables in the current drawing with data in the linked source file. EAttEdit (6.13.1) - edits attribute values and most properties. Explode (6.13.14) - reduces attributes to tags. Insert (6.17.13) - inserts blocks and prompts for attribute values through a dialog box. -Insert (6.17.14) - insert blocks and prompts for attribute values through the command bar. Properties (6.24.52) - edits attribute values and properties. RefEdit (6.26.13) - edits blocks and attributes in-place. Table (6.29.1) - creates a table entity in the drawing through a dialog box, either from scratch or from data in an external file or a data link. TableStyle (6.29.6) - creates and edits table styles through the Drawing Explorer.

Figure 6.750

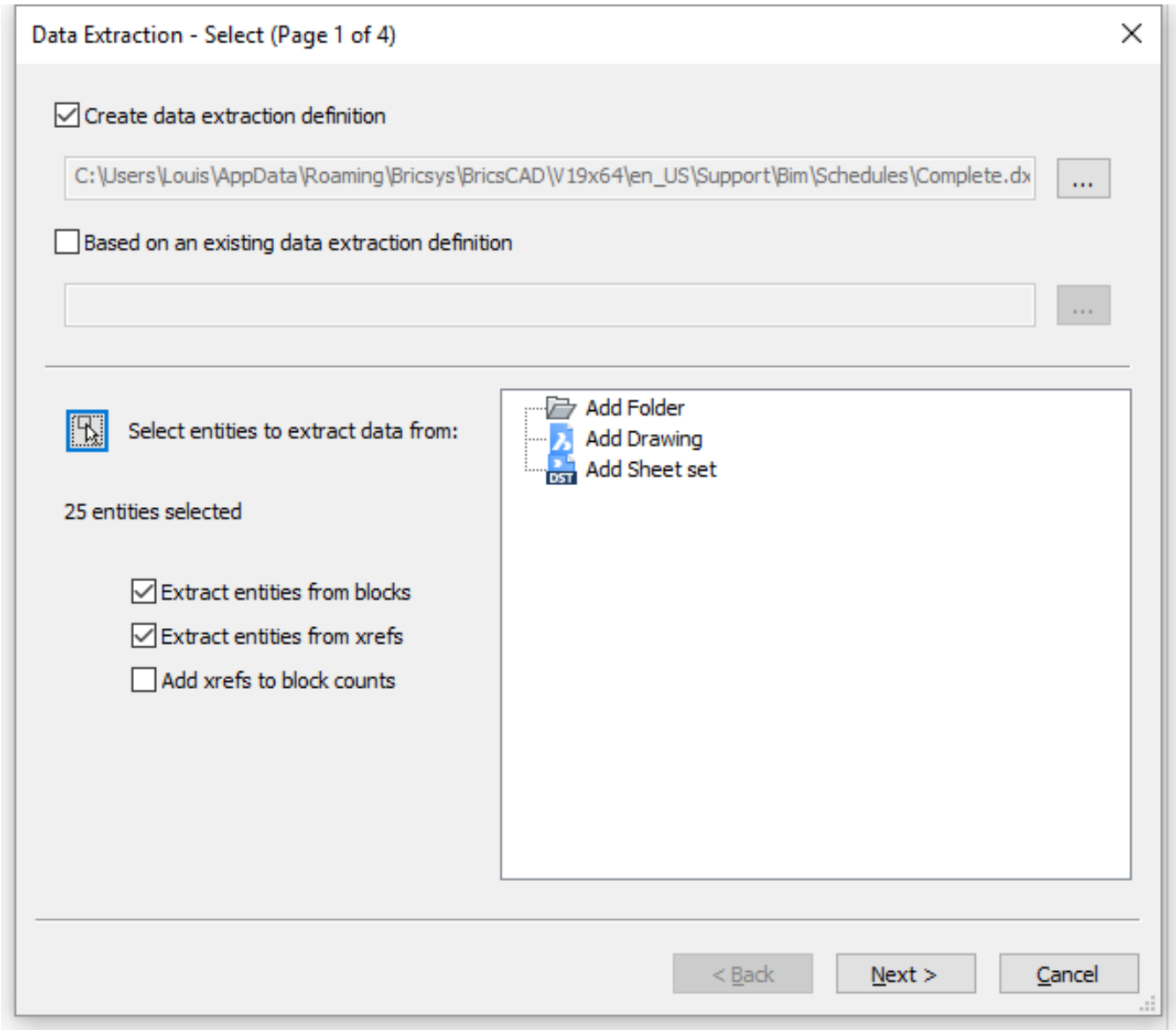

Figure 6.751

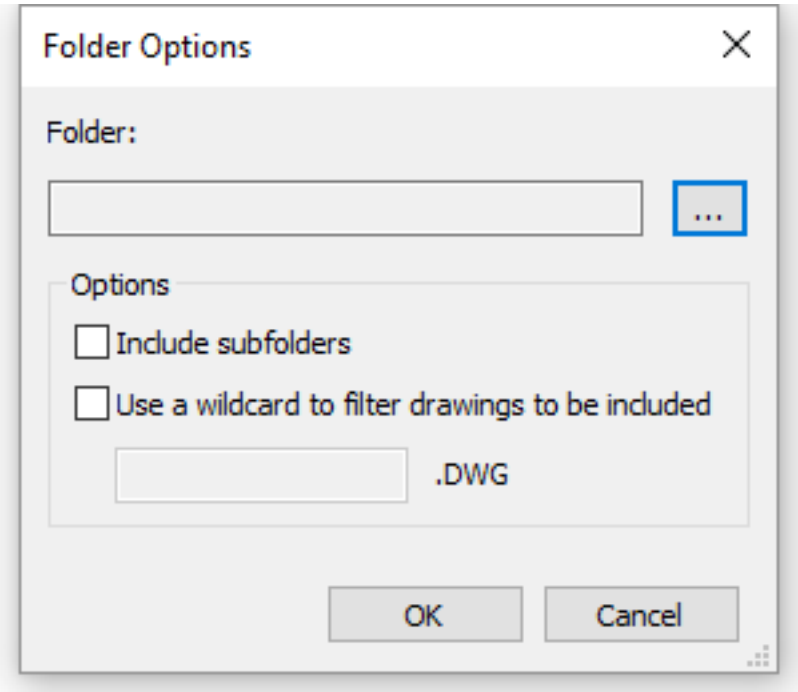

Figure 6.752

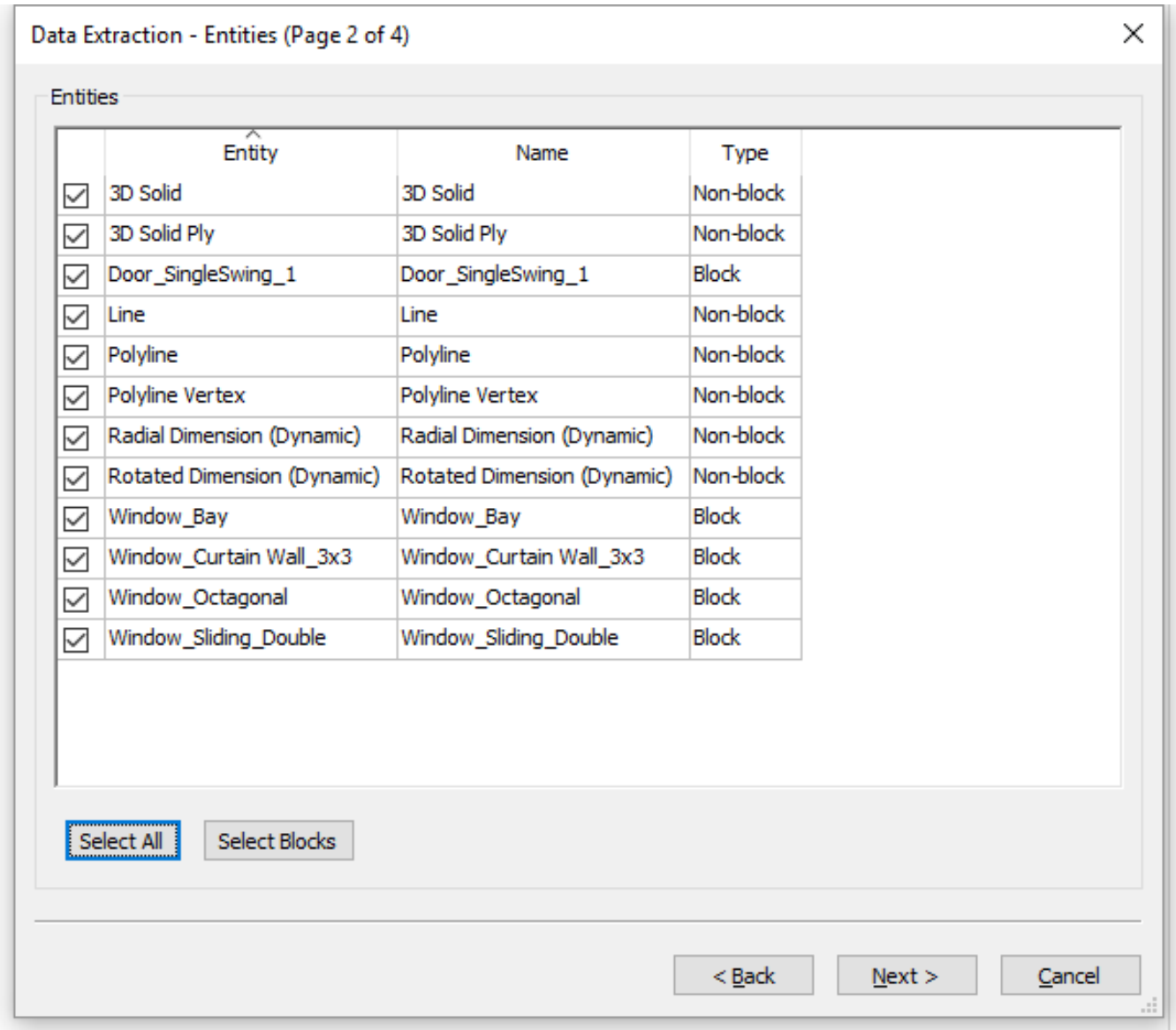

Entity	Name	Type
3D Solid	3D Solid	Non-block
3D Solid Ply	3D Solid Ply	Non-block
Door_SingleSwing_1	Door_SingleSwing_1	Block
Line	Line	Non-block
Polyline	Polyline	Non-block
Polyline Vertex	Polyline Vertex	Non-block
Radial Dimension (Dynamic)	Radial Dimension (Dynamic)	Non-block
Rotated Dimension (Dynamic)	Rotated Dimension (Dynamic)	Non-block
Window_Bay	Window_Bay	Block
Window_Curtain Wall_3x3	Window_Curtain Wall_3x3	Block
Window_Octagonal	Window_Octagonal	Block
Window_Sliding_Double	Window_Sliding_Double	Block

Figure 6.753

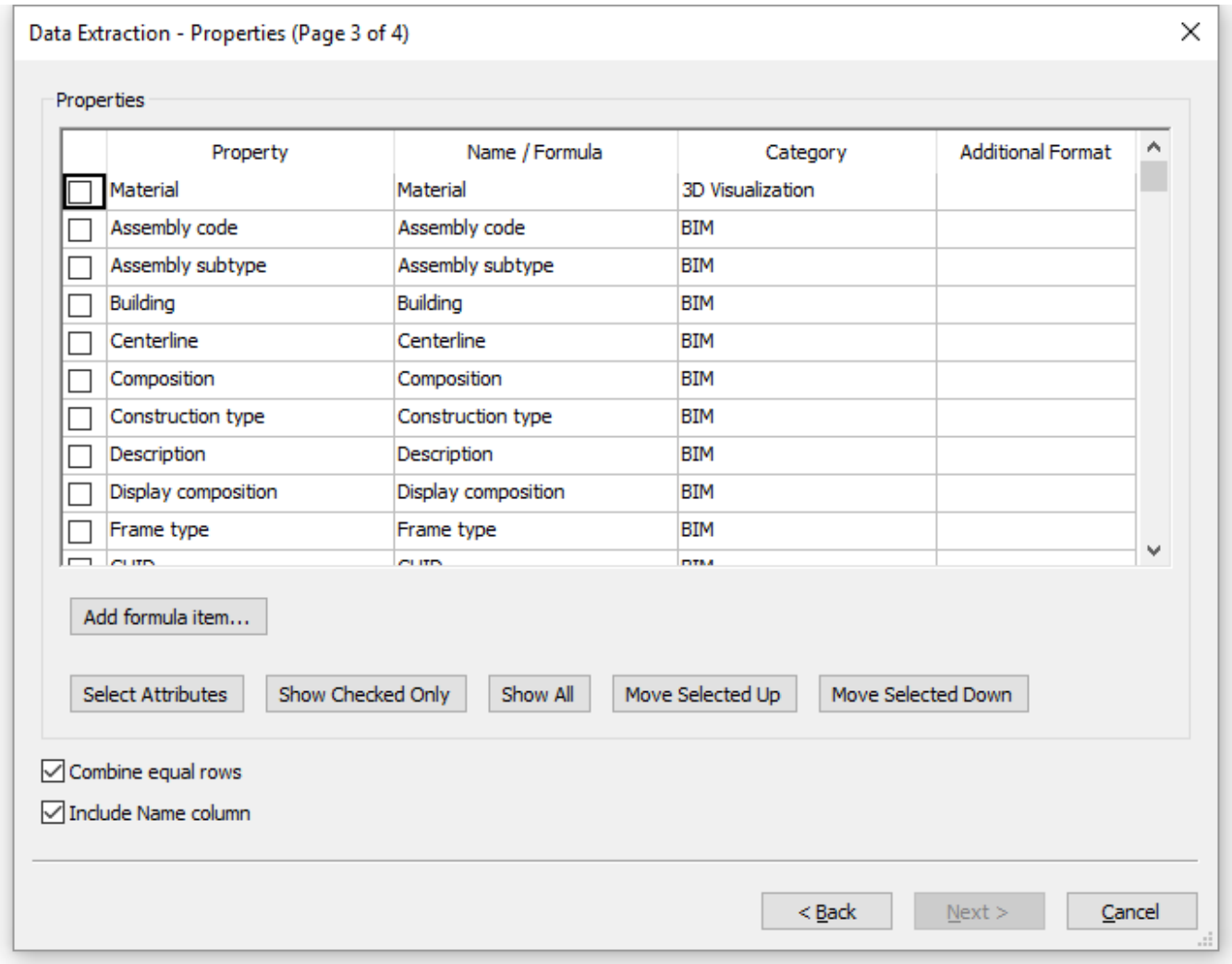
Data Extraction - Properties (Page 3 of 4)
Properties
Property
Name / Formula
Category
Additional Format
Material
Material
3D Visualization
Assembly code
Assembly code
BIM
Assembly subtype
Assembly subtype
BIM
Building
Building
BIM
Centerline
Centerline
BIM
Composition
Composition
BIM
Construction type
Construction type
BIM
Description
Description
BIM
Display composition
Display composition
BIM
Frame type
Frame type
BIM
Add formula item...
Select Attributes
Show Checked Only
Show All
Move Selected Up
Move Selected Down
Combine equal rows
Include Name column
< Back
Next >
Cancel

Figure 6.754

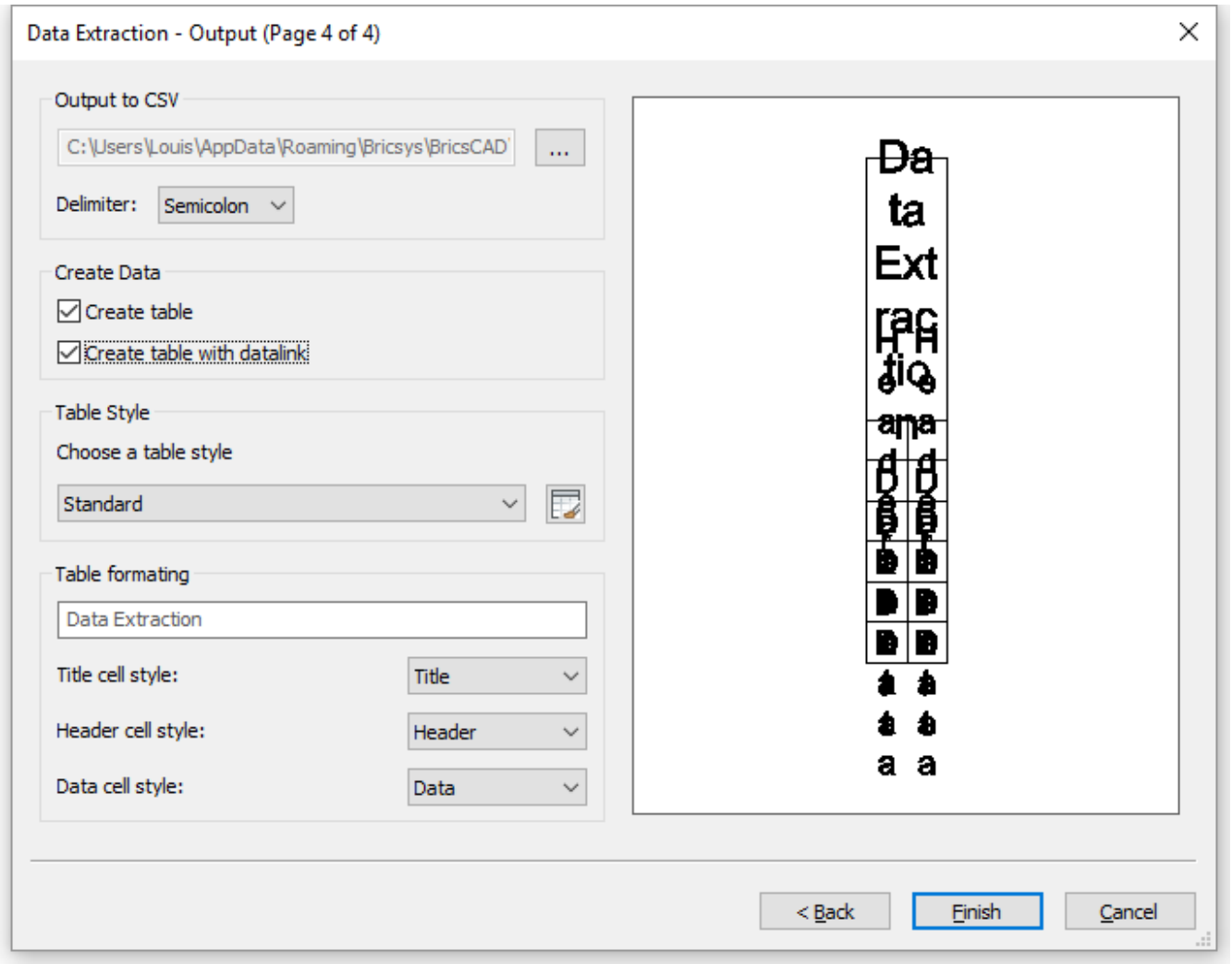
Data Extraction - Output (Page 4 of 4)
Output to CSV
C:\Users\Louis\AppData\Roaming\Bricsys\BricsCAD
...
Delimiter:
Semicolon
Create Data
Create table
Create table with datalink
Table Style
Choose a table style
Standard
Table formating
Data Extraction
Title cell style:
Title
Header cell style:
Header
Data cell style:
Data
< Back
Finish
Cancel

6.10.2 DataLink

(6.2833 on page 4875) Links data from an Excel spreadsheet directly into drawing tables for bi-directional updating.

Figure 6.755

Accessing the Command

Keyboard: **datalink** Menu: Toolbar: Quad Tab: Ribbon Tab | Panel: **:datalink** Displays a dialog box: (6.756)

Figure 6.756

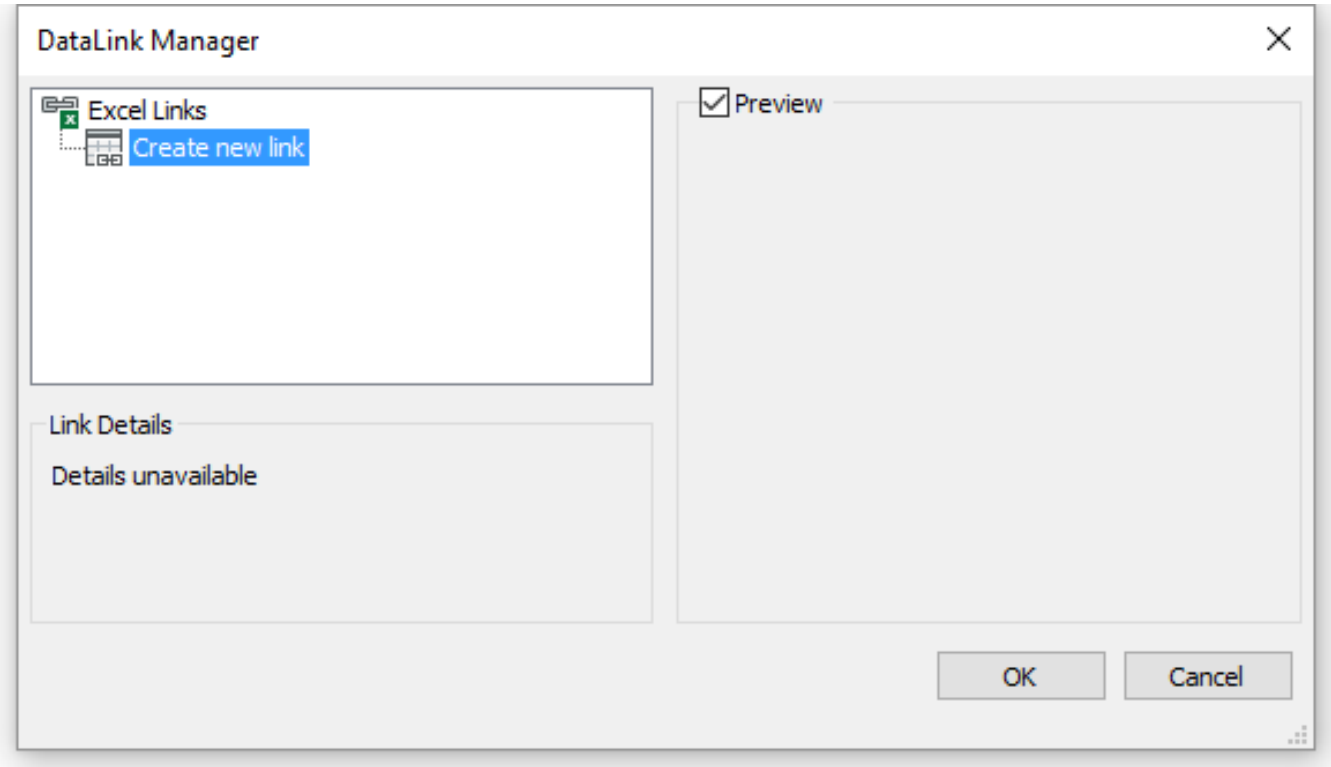

Command Options

Option	Description

Creates a new link. Displays a dialog box: (6.757 on page 3143) Do the following:

1. Click the **Browse** button ( ), then select a data file. *.xls, *.xlsx and *.csv files are accepted. If selected, a **Preview** of the data file displays.
2. Type a name in the **DataLink Name** field.
3. Choose a **Path type** option. The options are:
   - **Full Path**: BricsCAD searches for the data file in the specified folder only.
   - **Relative Path**: The data file is searched for in a subfolder of the drawing file folder.
   - **No Path**: The data file is searched for in the drawing file folder only.
4. Define the link options. Select a sheet or accept the default (= active sheet).
   - **Link to the entire sheet**: all cells that contain data are linked.
   - **Linked to named range**: links to a named range of cells. Click the button to select a named range.
   - **Link to range**: specify a range of cells. Click the **Preview** button to display the selected range.
5. Choose a cell contents option.
   - **Keep data formats and formulas**: Imports data with formulas and supported data formats.
   - **Keep data formats, solve formulas in Excel**: Imports data formats. Data is calculated from formulas in Excel.
   - **Convert to text, solve formulas in Excel**: Imports data as text with data calculated from formulas in Excel.
   - **Allow writing to Excel**: If checked, the DATALINKUPDATE command uploads changes to linked data in your drawing to the original external spreadsheet.
6. Specify whether Excel cell formatting is used.
   - **Keep table updated to Excel formatting**: Updates any changed formatting when the DATALINKUPDATE command is executed.
   - **Start with Excel formatting. Do not update**: Imports the formatting specified in the original data file. The DATALINKUPDATE command does not affect any changes made to the cell formatting.

Edit Link	Select a data link, then right click and choose **Edit** in the context menu. A dialog box displays: (6.758 on page 3144) The following properties are editable: • DataLink Name • Cell Contents • Cell Formatting
Delete Link	Select a data link, then right click and choose **Delete** in the context menu. The link is deleted without warning.

Related Commands

DataLinkUpdate (6.10.3) - Synchronizes the linked data in tables in the current drawing with data in the linked source file. Table (6.29.1) - Creates a table entity in the drawing through a dialog box.

Figure 6.757

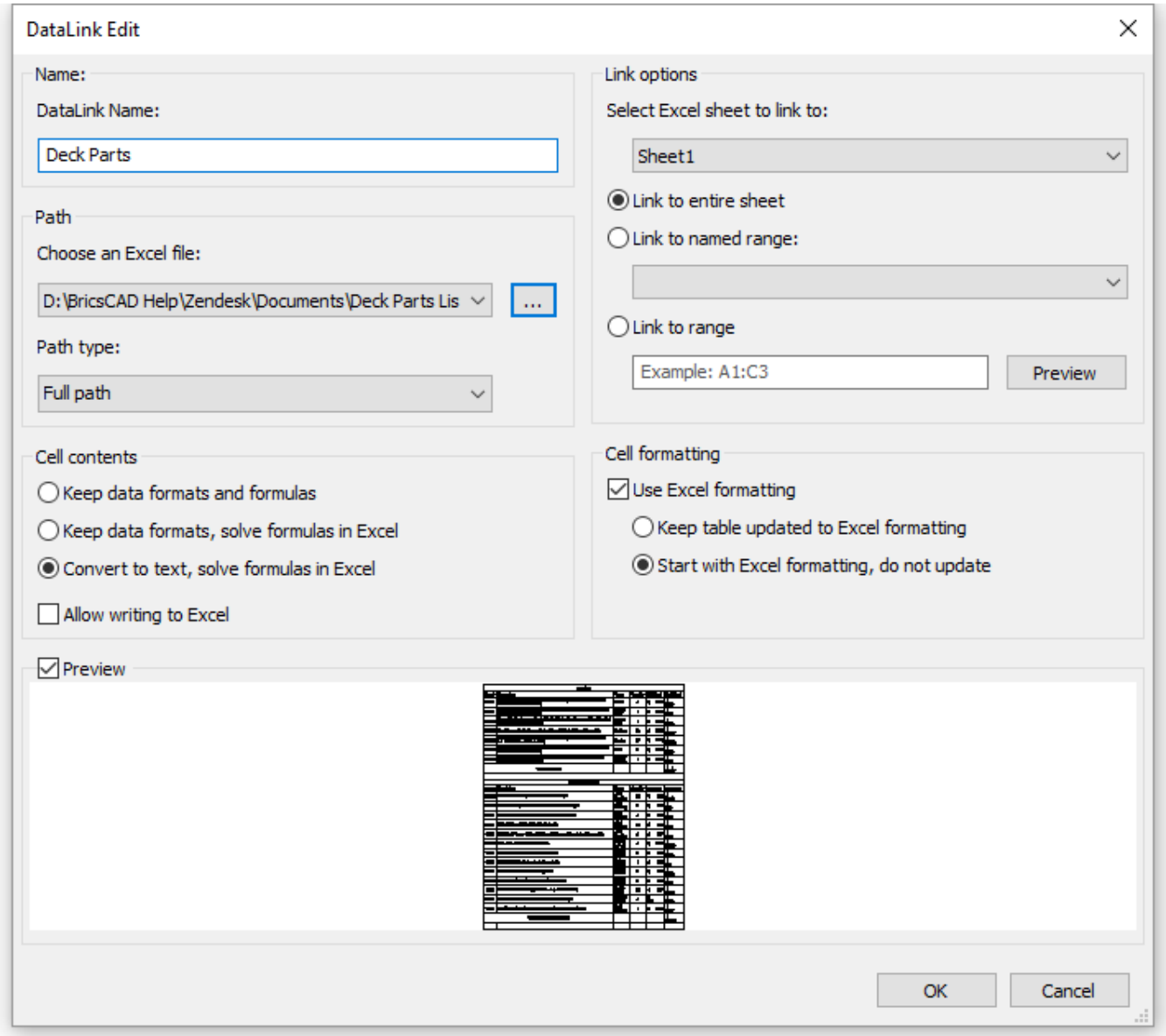
DataLink Edit
Name:
DataLink Name:
Deck Parts
Path
Choose an Excel file:
D:\BricsCAD Help\Zendesk\Documents\Deck Parts Lis
...
Path type:
Full path
Link options
Select Excel sheet to link to:
Sheet1
Link to entire sheet
Link to named range:
Link to range
Example: A1:C3
Preview
Cell contents
Keep data formats and formulas
Keep data formats, solve formulas in Excel
Convert to text, solve formulas in Excel
Allow writing to Excel
Cell formatting
Use Excel formatting
Keep table updated to Excel formatting
Start with Excel formatting, do not update
Preview
OK
Cancel

Figure 6.758

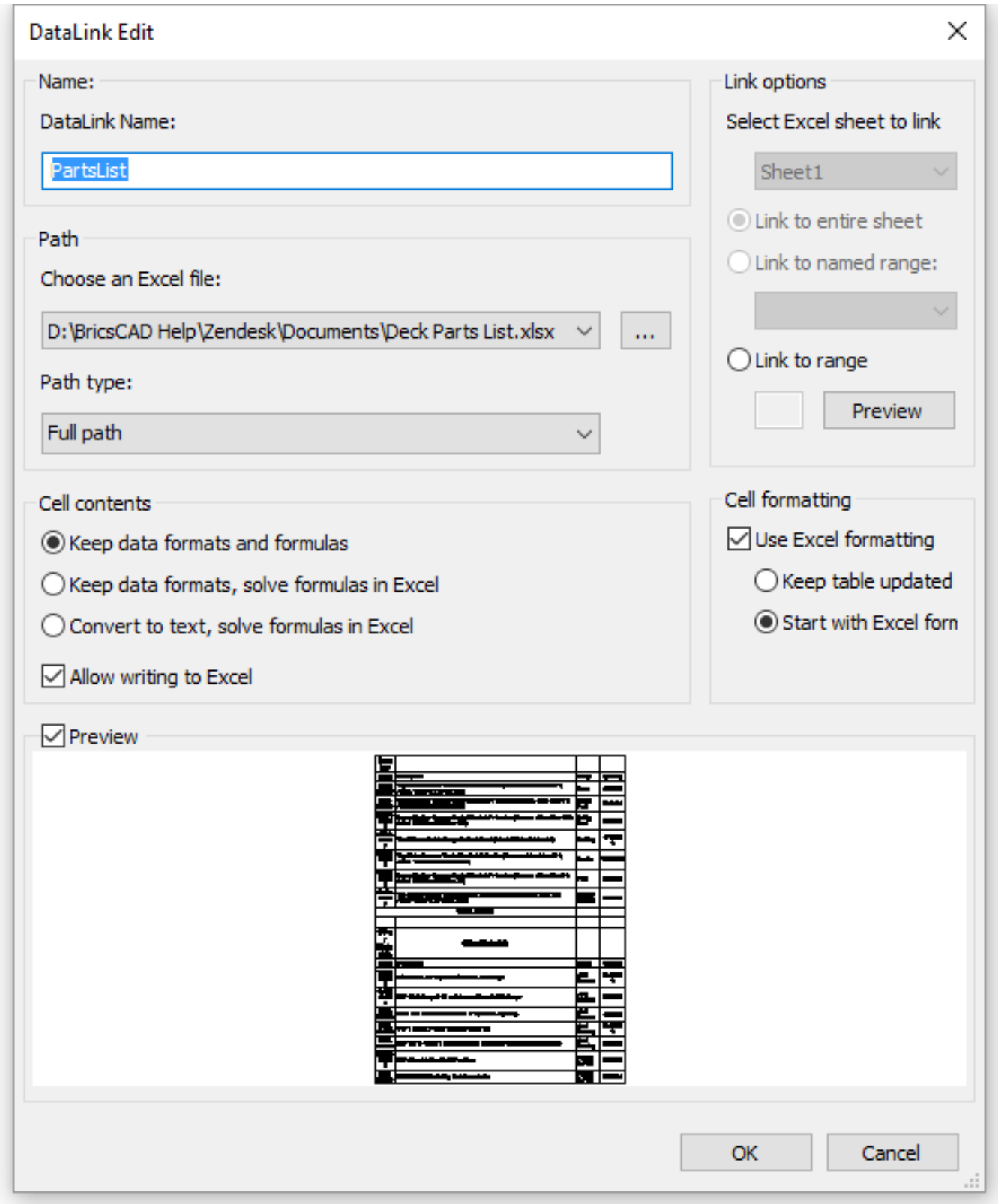
DataLink Edit
Name:
DataLink Name:
PartsList
Path
Choose an Excel file:
D:\BricsCAD Help\Zendesk\Documents\Deck Parts List.xlsx
...
Path type:
Full path
Link options
Select Excel sheet to link
Sheet1
Link to entire sheet
Link to named range:
Link to range
Preview
Cell contents
Keep data formats and formulas
Keep data formats, solve formulas in Excel
Convert to text, solve formulas in Excel
Allow writing to Excel
Cell formatting
Use Excel formatting
Keep table updated
Start with Excel forn
Preview
OK
Cancel

6.10.3 DataLinkUpdate

(6.2833 on page 4875) Synchronizes the linked data in tables in the current drawing with data in the linked source

Figure 6.759

file.

Accessing the Command

Keyboard: **datalinkupdate :datalinkupdate You are prompted:** Select an option[Update data link / Write data link] <Update data link>: **(Choose an option.)** Select objects or [Update all]: **(Select a table entity.)** Entities in set: 1 Select objects or [Update all]: **(Select more table entities or pres Enter.)**

Command Options

Option	Description
Update data link	Updates the linked data in a table in the drawing with data that has been changed in the external source file.
Write data link	Updates the linked data in an external file with data that has been changed in a table in the drawing.
Select objects	Prompts you to select table entities
Update all	Synchronizes all linked data in all tables in the drawing.

Related Commands

DataLink (6.10.2) - Links data from an Excel spreadsheet directly into drawing tables for bi-directional updating.

6.10.4 DbList

(6.2833 on page 4875) Lists information about all entities in the drawing (short for "database listing").

Figure 6.760

Accessing the Command

command bar: **dblist** : **dblist** Displays data about every entity in the command bar, such as the following: ---------- Line ---------- Handle: 7A Current space: Model Layer: 0 Color: BYLAYER Linetype: ByLayer From point: X= 8 9/16" Y= 4 5/16" Z= 0" To point: X= 9 15/16" Y= 3 13/16" Z= 0" Length: 1 7/16" Angle in UCS XY plane: 339 Delta values: X= 1 5/16" Y= -1/2" Z= 0"

Command Options

Press **F2** to see the data listed in the Prompt History window. For drawings with many entities, the list can take a long time to finish. Press **Esc** to stop the command.

Related Commands

List (6.20.34) - lists the properties of individual entities in the command bar.. Properties (6.24.52) - lists properties of entities in a palette. Status (6.27.48) - reports the status of the drawing.

6.10.5 DcAligned

(6.2833 on page 4875) Constrains the distance between two points, or the distance between a point and an entity,

Figure 6.761

or the length of a line or polyline segment. (This command is equivalent to the Aligned (6.10.30) option of the DIMCONSTRAINT (6.10.30) command.) (6.762)

Figure 6.762

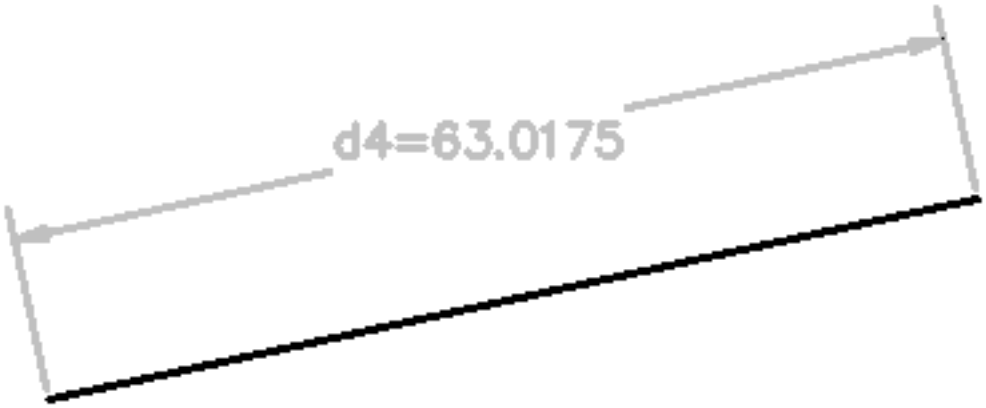

Accessing the Command

command bar: **dcaligned** menu bar: **Parametric | 2D Constraints | Aligned** toolbar: **2D Constraints |** **ribbon:** : **dcaligned Prompts you in the command bar:** Specify first constraint point or [Entity/Point/2Lines] <Entity>: **(Select a valid constraint point (6.15.16) or choose an option)** Specify second constraint point: **(Select a valid constraint point (6.15.16).)** Specify dimension line location: **(Select a point to position the dimension line.)** Dimension text <xx.xx>: **(Type a value or press Enter to accept the current value.)** The distance between the two points is constrained, and can be edited directly or with the Parameters panel.

Command Options

Option	Description
Entity	Constraints the length of a line, a polyline segment or the chord of an arc. Prompts you: 1. **Select an entity - (Select a line, polyline segment, or an arc)** 2. **Specify dimension location - (pick a point)** 3. **Dimension text <xx.xx> - (type a value, or else press Enter to accept the current value)** The length of the entity is now constrained, although it can still be moved, rotated, and so on.

Point	Constraints the perpendicular distance between a point and a line or polyline segment. Prompts you: 1. **Specify constraint point or [Line] <Line> - (pick a valid constraint point (6.15.16), or else first select the line, polyline segment, or arc, and then select the point)** 2. **Select constraint point - (pick a valid constraint point)** 3. **Specify dimension location - (pick a point)** 4. **Dimension text <xx.xx> - (type a value, or press else Enter to accept the current value)** The distance between the point and the entity is now constrained, and can be edited directly or with the Parameters panel.
2Lines	Constraints the distance between two straight lines and/or straight polyline segments. If the entities are not parallel already, the second entity is rotated around its midpoint to be parallel to the first entity. Prompts you: 1. **Select first line - (select a line or polyline segment.)** 2. **Select second line to make parallel - (select a line or polyline segment)** 3. **Specify dimension location - (pick a point)** 4. **Dimension text <xx.xx> - (type a value or press Enter to accept the current value)** The shortcut for this option is 2L. The distance between the two enties is now constrained, and can be edited directly or with the Parameters panel.

Procedures

- To edit dimensional constraints (1.14.7)
- Using expressions to define dimensional constraints (1.14.7)

Related Commands

Dimconstraint (6.10.30) - applies a dimensional constraint to an entity or between constraint points on entities; converts associative dimensions to dynamic dimensions. Geomconstraint (6.15.16) - applies geometric relationships between entities and/or valid constraint points on entities. DcAngular (6.10.6) - constrains the angle between two lines or linear polyline segments; the total angle of an arc or an arc polyline segment; or the angle between three points on entities. DcConvert (6.10.7) - converts an associative dimension to a dimensional constraint. DcDiameter (6.10.8) - constrains the diameter of a circle or an arc. DcHorizontal (6.10.10) - constrains the horizontal distance (X-distance) between two points with respect to the current coordinate system. DcLinear (6.10.11) - constrains the horizontal distance (X-distance) or vertical distance (Y-distance) between two points with respect to the current coordinate system. DcRadius (6.10.12) - constrains the radius of a circle or an arc. DcVertical (6.10.13) - constrains the vertical distance (Y-distance) between two points with respect to the current coordinate system. ConstraintBar (6.9.43) - controls the display of the constraint bar of entities. DcDisplay (6.10.9) - allows to set dimensional constraints to be displayed or hidden. Delconstraint (6.10.25) - removes all dimensional and geometrical constraints from an entity. CleanUnusedVariables (6.9.24) - purges variables not used in constraint expressions and not linked to dimensions. -Parameters (6.24.5) - manages 2D dimensional constraint parameters and user variables in the current drawing.

6.10.6 DcAngular

(6.2833 on page 4875) Constrains the angle between two lines or straight polyline segments; also constrains

Figure 6.763

the angle of an arc or polyline arc. (This command is equivalent to the Angular (6.10.30) option of the DIMCONSTRAINT (6.10.30) command.) (6.764)

Figure 6.764

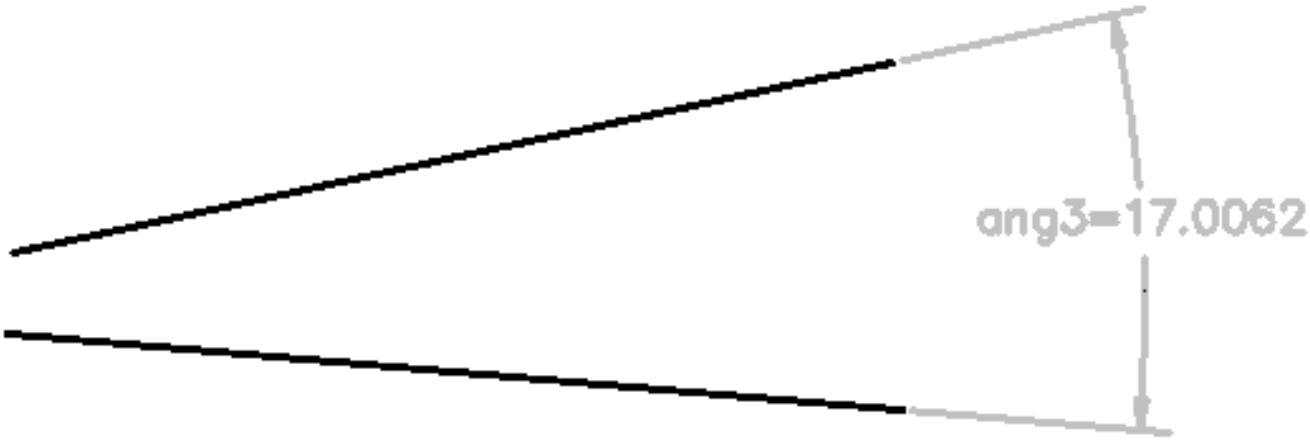

Accessing the Command

command bar: **dcangular** menu bar: **Parametric | 2D Constraints | Angular** ribbon: **Parametric | 2D Constraints | Angular** toolbar: **2D Constraints |** : **dcangular Prompts you in the command bar:** Select first line or arc or [3Point] <3Point>: **(Select a line or straight polyline segment, or an arc or polyline arc segment, or else press Enter to select the 3Point option)** The angle of the entity is now constrained, although the entity can still be moved, rotated, and so on.

Command Options

Option	Description
Select first line	When you select a line or straight polyline segment, prompts you: 1. **Select second line - (select another line or straight polyline segment)** 2. **Specify dimension line location - (pick a point to position the dimension line)** 3. **Dimension text <xx.xx> - (type a value, or elkse press Enter to accept the current value)**

Select arc	When you select an arc or a polyline arc segment, prompts you 1. **Specify dimension line location - (select a point to position the dimension line)** 2. **Dimension text <xx.xx>- (type the dimension text, or else press Enter to accept the current dimension text)**
3Point	Creates an angular constraint between three valid constraint (6.15.16) points. Prompts you: 1. **Specify angle vertex** - **(pick a point)** 2. **Specify first angle constraint point** - **(pick a point)** 3. **Specify second angle constraint point** - **(pick a point)** The abbreviation for this option is 3P.

Procedures

- To edit dimensional constraints (1.14.7)
- Using expressions to define dimensional constraints (1.14.7)

Related Commands

DimConstraint (6.10.30) - applies a dimensional constraint to an entity or between constraint points on entities; converts associative dimensions to dynamic dimensions. GeomConstraint (6.15.16) - applies geometric relationships between entities and/or valid constraint points on entities. DcAligned (6.10.5) - constrains the distance between two points. DcConvert (6.10.7) - converts an associative dimension to a dimensional constraint. DcDiameter (6.10.8) - constrains the diameter of a circle or an arc. DcHorizontal (6.10.10) - constrains the horizontal distance (X-distance) between two points with respect to the current coordinate system. DcLinear (6.10.11) - constrains the horizontal distance (X-distance) or vertical distance (Y-distance) between two points with respect to the current coordinate system. DcRadius (6.10.12) - constrains the radius of a circle or an arc. DcVertical (6.10.13) - constrains the vertical distance (Y-distance) between two points with respect to the current coordinate system. ConstraintBar (6.9.43) - controls the display of the constraint bar of entities. DcDisplay (6.10.9) - allows to set dimensional constraints to be displayed or hidden. DelConstraint (6.10.25) - removes all dimensional and geometrical constraints from an entity. CleanUnusedVariables (6.9.24) - purges variables not used in constraint expressions and not linked to dimensions. -Parameters (6.24.5) - manages 2D dimensional constraint parameters and user variables in the current drawing.

6.10.7 DcConvert

(6.2833 on page 4875) Converts an associative dimension to a dimensional constraint.

Figure 6.765

Accessing the Command

command bar: **dcconvert** menu bar: **Parametric | 2D Constraints | Convert** toolbar: **2D Constraints |** ribbon: **Parametric | 2D Constraints | Convert** : **dcconvert Prompts you in the command bar:** Select associative dimension to convert: **(Select the associative dimension you want to convert to a dimensional constraint)**

Command Options

Option	Description
Select associative dimension to convert	Select an associative dimension; the program converts it a a dimensional constraint.

Procedures

- To edit dimensional constraints (1.14.7)
- Using expressions to define dimensional constraints (1.14.7)

Related Commands

DimConstraint (6.10.30) - applies a dimensional constraint to an entity or between constraint points on entities; converts associative dimensions to dynamic dimensions. GeomConstraint (6.15.16) - applies geometric relationships between entities and/or valid constraint points on entities. DcAligned (6.10.5) - constrains the distance between two points. DcAngular (6.10.6) - constrains the angle between two lines or linear polyline segments; the total angle of an arc or an arc polyline segment; or the angle between three points on entities. DcDiameter (6.10.8) - constrains the diameter of a circle or an arc. DcHorizontal (6.10.10) - constrains the horizontal distance (X-distance) between two points with respect to the current coordinate system. DcLinear (6.10.11) - constrains the horizontal distance (X-distance) or vertical distance (Y-distance) between two points with respect to the current coordinate system. DcRadius (6.10.12) - constrains the radius of a circle or an arc. DcVertical (6.10.13) - constrains the vertical distance (Y-distance) between two points with respect to the current coordinate system. ConstraintBar (6.9.43) - controls the display of the constraint bar of entities. DcDisplay (6.10.9) - allows to set dimensional constraints to be displayed or hidden. Delconstraint (6.10.25) - removes all dimensional and geometrical constraints from an entity. CleanUnusedVariables (6.9.24) - purges variables not used in constraint expressions and not linked to dimensions. -Parameters (6.24.5) - manages 2D dimensional constraint parameters and user variables in the current drawing.

6.10.8 DcDiameter

(6.2833 on page 4875) Constrains the diameter of a circle, an arc or an polyline arc segment. (This command is

Figure 6.766

Shape Classic Pro Platinum Mechanical BIM

equivalent to the Diameter (6.10.30) option of the DIMCONSTRAINT (6.10.30) command.) (6.767)

Figure 6.767

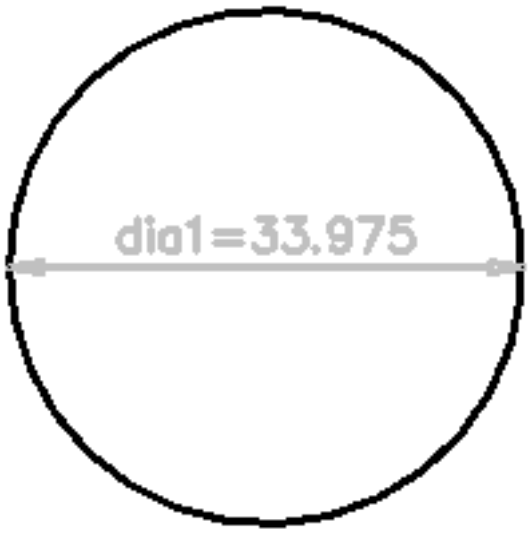

Accessing the Command

command bar: **dcdiameter** menu bar: **Parametric | 2D Constraints | Diameter** ribbon: **Parametric | 2D Constraints | Radius | Diameter** toolbar: **2D Constraints |** : **dcdiameter Prompts you in the command bar:** Select arc, circle or curved polyline segment: **(Select a circle, arc or polyline arc segment)** Specify dimension location: **(Select a point to position the dimension line)** Dimension text <xx.xx>: **(Type a value, or else press Enter to accept the current value)** The diameter of the entity is now constrained, although the entity can still be moved, rotated, and so on.

Command Options

Option	Description
Select arc, circle or curved polyline segment	Select one entity: • Circle • Arc • Polyline arc segment
Specify dimension location	Pick a point to position the dimension line
Dimension text	Enter an option: • Type a value • Press Enter to accept the current value

Procedures

- To edit dimensional constraints (1.14.7)
- Using expressions to define dimensional constraints (1.14.7)

Related Commands

Dimconstraint (6.10.30) - applies a dimensional constraint to an entity or between constraint points on entities; converts associative dimensions to dynamic dimensions. Geomconstraint (6.15.16) - applies geometric relationships between entities and/or valid constraint points on entities. DcAligned (6.10.5) - constrains the distance between two points. DcAngular (6.10.6) - constrains the angle between two lines or linear polyline segments; the total angle of an arc or an arc polyline segment; or the angle between three points on entities. DcConvert (6.10.7) - converts an associative dimension to a dimensional constraint. DcHorizontal (6.10.10) - constrains the horizontal distance (X-distance) between two points with respect to the current coordinate system. DcLinear (6.10.11) - constrains the horizontal distance (X-distance) or vertical distance (Y-distance) between two points with respect to the current coordinate system. DcRadius (6.10.12) - constrains the radius of a circle or an arc. DcVertical (6.10.13) - constrains the vertical distance (Y-distance) between two points with respect to the current coordinate system. ConstraintBar (6.9.43) - controls the display of the constraint bar of entities. DcDisplay (6.10.9) - allows to set dimensional constraints to be displayed or hidden. Delconstraint (6.10.25) - removes all dimensional and geometrical constraints from an entity. CleanUnusedVariables (6.9.24) - purges variables not used in constraint expressions and not linked to dimensions. -Parameters (6.24.5) - manages 2D dimensional constraint parameters and user variables in the current drawing.

6.10.9 DcDisplay

(6.2833 on page 4875) Toggles the display of dimensional constraints between visible and hidden. (Dimensional

Figure 6.768

constraints are always hidden when the drawing is first opened.)

Accessing the Command

command bar: **dcdisplay** menu bar: **Parametric | Show/Hide Dimensional Constraint** toolbar: **Dimensional Constraint |** ribbon: **Parametric | 2D Constraints | Show/Hide** : **dcdisplay Prompts you in the command bar:** Select entities: **(Select one or more entities.)** Entities in set: 1 Select entities: **(Select more entities, or else press Enter to stop selecting)** Enter an option [Show/Hide]<Show>: **(Enter an option)**

Command Options

Option	Description
Show	Dimensional constraints on the selected entities become visible.
Hide	Dimensional constraints on the selected entities no longer display.

Procedures

- To set the display of dimensional constraints of a selection of entities (1.14.7)
- To set the visibility of the dimensional constraints of all entities (1.14.7)

Related Commands

ConstraintBar (6.9.43) - controls the display of the constraint bar of entities. Delconstraint (6.10.25) - removes all dimensional and geometrical constraints from an entity.

6.10.10 DcHorizontal

(6.2833 on page 4875) Constrains the distance between two points, or the length of a single entity, to the horizontal

Figure 6.769

Shape Classic Pro Platinum Mechanical BIM

(X direction) in the current coordinate system. (This command is equivalent to the Horizontal (6.10.30) option of the DIMCONSTRAINT (6.10.30) command.) (6.770)

Figure 6.770

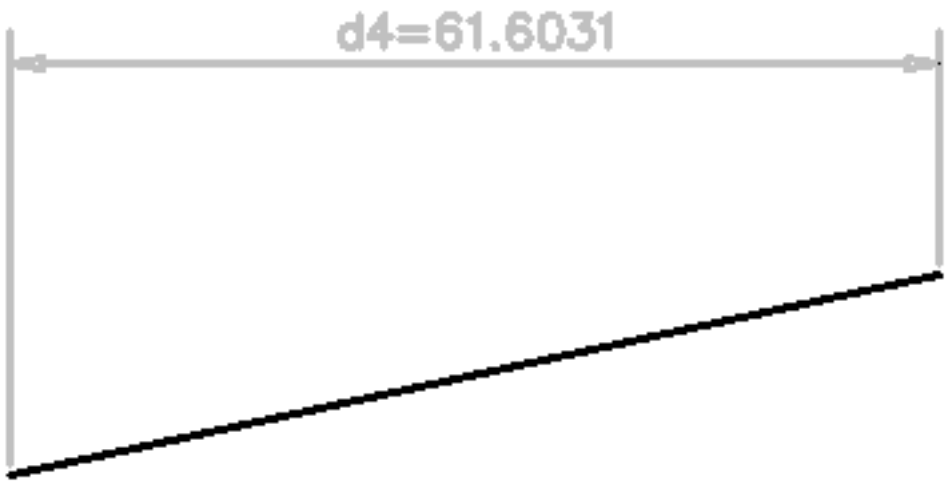

Accessing the Command

command bar: **dchorizontal** menu bar: **Parametric | 2D Constraints | Horizontal** toolbar: **2D Constraints | ribbon: Parametric | 2D Constraints | Linear | Horizontal** : **dchorizontal Prompts you in the command bar:** Specify first constraint point or [Entity] <Entity>: **(Select a valid constraint point (6.15.16), or else press Enter to select an entity.)** Specify second constraint point: **(Select another valid constraint point (6.15.16))** Specify dimension location: **(Select a point to position the dimension line)** Dimension text <xx.xx>: **(Type a value, or else press Enter to accept the current value)** The horizontal distance (parallel to the X-axis of the current coordinate system) between the two points is constrained.

Command Options

Option	Description

Entity	Constrains the horizontal distance between the endpoints of an entity. Prompts you: 1. **Select an entity - (select a line, arc or polyline segment)** 2. **Specify dimension line location - (pick a point)** 3. **Dimension text <xx.xx> - (type a value or press Enter to accept the current value)** The entity is constrained horizontally (parallel to the X-axis of the current coordinate system), but can continue change its size in other directions.

Procedures

- To edit dimensional constraints (1.14.7)
- Using expressions to define dimensional constraints (1.14.7)

Related Commands

Dimconstraint (6.10.30) - applies a dimensional constraint to an entity or between constraint points on entities; converts associative dimensions to dynamic dimensions. Geomconstraint (6.15.16) - applies geometric relationships between entities and/or valid constraint points on entities. DcAligned (6.10.5) - constrains the distance between two points. DcAngular (6.10.6) - constrains the angle between two lines or linear polyline segments; the total angle of an arc or an arc polyline segment; or the angle between three points on entities. DcConvert (6.10.7) - converts an associative dimension to a dimensional constraint. DcDiameter (6.10.8) - constrains the diameter of a circle or an arc. DcLinear (6.10.11) - constrains the horizontal distance (X-distance) or vertical distance (Y-distance) between two points with respect to the current coordinate system. DcRadius (6.10.12) - constrains the radius of a circle or an arc. DcVertical (6.10.13) - constrains the vertical distance (Y-distance) between two points with respect to the current coordinate system. ConstraintBar (6.9.43) - controls the display of the constraint bar of entities. DcDisplay (6.10.9) - allows to set dimensional constraints to be displayed or hidden. Delconstraint (6.10.25) - removes all dimensional and geometrical constraints from an entity. CleanUnusedVariables (6.9.24) - purges variables not used in constraint expressions and not linked to dimensions. -Parameters (6.24.5) - manages 2D dimensional constraint parameters and user variables in the current drawing.

6.10.11 DcLinear

(6.2833 on page 4875) Constrains the distance between two points, or the length of a single entity, to the horizontal

Figure 6.771

(X direction) or vertical distance (Y direction), with respect to the current coordinate system. (This command is equivalent to the Linear (6.10.30) option of the DIMCONSTRAINT (6.10.30) command.) (6.772)

Figure 6.772

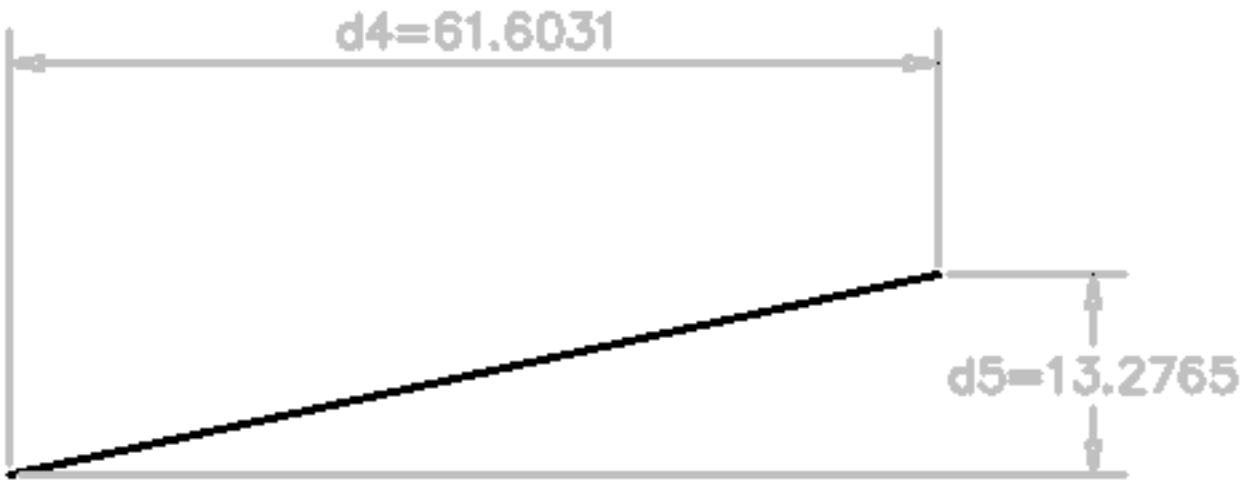

Accessing the Command

command bar: **dclinear** menu bar: **Parametric | 2D Constraints | Linear** toolbar: **2D Constraints |** ribbon: **Parametric | 2D Constraints | Linear** : **dclinear Prompts you in the command bar:** Specify first constraint point or [Entity] <Entity>: **(Select a valid constraint point (6.15.16) or, else press Enter to select an Entity)** Specify second constraint point: **(Select another valid constraint point (6.15.16))** Specify dimension line location: **(Move the cursor horizontally or vertically, and then pick a point to position the dimension line)** Dimension text <current>: **(Type the dimension text, or else press Enter to accept the current dimension text)** The horizontal or vertical distance (parallel to the X- or Y-axis of the current coordinate system) between the two points is constrained.

Command Options

Option	Description

Entity	Constrains the horizontal or vertical distance between the endpoints of an entity. Prompts you: 1. **Select an entity - (select a line, arc or polyline segment)** 2. **Specify dimension line location - (Move the cursor horizontally or vertically, and then pick a point to position the dimension line)** 3. **Dimension text <xx.xx> - (type a value, or ekse press Enter to accept the current value)** The entity is constrained horizontally or vertically (parallel to the X- or Y-axis of the current coordinate system), but can continue change its size in other directions.

Procedures

- To edit dimensional constraints (1.14.7)
- Using expressions to define dimensional constraints (1.14.7)

Related Commands

DimConstraint (6.10.30) - applies a dimensional constraint to an entity or between constraint points on entities; converts associative dimensions to dynamic dimensions. GeomConstraint (6.15.16) - applies geometric relationships between entities and/or valid constraint points on entities. DcAligned (6.10.5) - constrains the distance between two points. DcAngular (6.10.6) - constrains the angle between two lines or linear polyline segments; the total angle of an arc or an arc polyline segment; or the angle between three points on entities. DcConvert (6.10.7) - converts an associative dimension to a dimensional constraint. DcDiameter (6.10.8) - constrains the diameter of a circle or an arc. DcHorizontal (6.10.10) - constrains the horizontal distance (X-distance) between two points with respect to the current coordinate system. DcRadius (6.10.12) - constrains the radius of a circle or an arc. DcVertical (6.10.13) - constrains the vertical distance (Y-distance) between two points with respect to the current coordinate system. ConstraintBar (6.9.43) - controls the display of the constraint bar of entities. DcDisplay (6.10.9) - allows to set dimensional constraints to be displayed or hidden. Delconstraint (6.10.25) - removes all dimensional and geometrical constraints from an entity. CleanUnusedVariables (6.9.24) - purges variables not used in constraint expressions and not linked to dimensions. -Parameters (6.24.5) - manages 2D dimensional constraint parameters and user variables in the current drawing.

6.10.12 DcRadius

(6.2833 on page 4875) Constrains the the radius of a circle, an arc, or polyline arc segment. (This command is

Figure 6.773

Shape Classic Pro Platinum Mechanical BIM

equivalent to the Radius (6.10.30) option of the DIMCONSTRAINT (6.10.30) command.) (6.774)

Figure 6.774

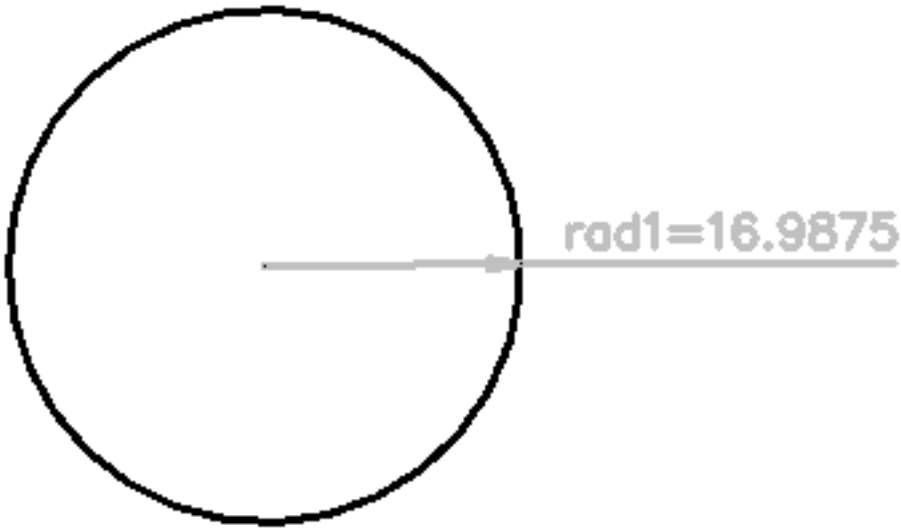

Accessing the Command

command bar: **dcradius** menu bar: **Parametric | 2D Constraints | Radius** toolbar: **2D Constraints |** ribbon: **Parametric | 2D Constraints | Radius** : **dcradius Prompts you in the command bar:** Select arc, circle or curved polyline segment: **(Select a circle, arc or polyline arc segment)** Specify dimension location: **(Select a point to position the dimension line)** Dimension text <xx.xx>: **(Type a value, or else press Enter to accept the current value)** The radius of the entity is now constrained, although the entity can still be moved, rotated, and so on.

Command Options

Option	Description
Select arc, circle or curved polyline segment:	Select one: • Circle • Arc • Polyline arc segment
Specify dimension location	Move the cursor, and then pick a point to position the dimension line
Dimension text <xx.xx>	Choose one: • Type a value • Press Enter to accept the current value

Procedures

- To edit dimensional constraints (1.14.7)
- Using expressions to define dimensional constraints (1.14.7)

Related Commands

Dimconstraint (6.10.30) - applies a dimensional constraint to an entity or between constraint points on entities; converts associative dimensions to dynamic dimensions. Geomconstraint (6.15.16) - applies geometric relationships between entities and/or valid constraint points on entities. DcAligned (6.10.5) - constrains the distance between two points. DcAngular (6.10.6) - constrains the angle between two lines or linear polyline segments; the total angle of an arc or an arc polyline segment; or the angle between three points on entities. DcConvert (6.10.7) - converts an associative dimension to a dimensional constraint. DcDiameter (6.10.8) - constrains the diameter of a circle or an arc. DcHorizontal (6.10.10) - constrains the horizontal distance (X-distance) between two points with respect to the current coordinate system. DcLinear (6.10.11) - constrains the horizontal distance (X-distance) or vertical distance (Y-distance) between two points with respect to the current coordinate system. DcVertical (6.10.13) - constrains the vertical distance (Y-distance) between two points with respect to the current coordinate system. ConstraintBar (6.9.43) - controls the display of the constraint bar of entities. DcDisplay (6.10.9) - allows to set dimensional constraints to be displayed or hidden. Delconstraint (6.10.25) - removes all dimensional and geometrical constraints from an entity. CleanUnusedVariables (6.9.24) - purges variables not used in constraint expressions and not linked to dimensions. -Parameters (6.24.5) - manages 2D dimensional constraint parameters and user variables in the current drawing.

6.10.13 DcVertical

(6.2833 on page 4875) Constrains the distance between two points, or the length of a single entity, to the vertical

Figure 6.775

(Y direction) in the current coordinate system. (This command is equivalent to the Vertical (6.10.30) option of the DIMCONSTRAINT (6.10.30) command.) (6.776)

Figure 6.776



Accessing the Command

command bar: **dcvertical** menu bar: **Parametric | 2D Constraints | Vertical** toolbar: **2D Constraints |** ribbon: **Sketch | 2D Constraints |** : **dcvertical you are prompted:** Specify first constraint point or [Entity] <Entity>: **(Select a valid constraint point (6.15.16), or else press Enter to select an Entity)** Specify second constraint point: **(Select a valid constraint point (6.15.16))** Specify dimension location: **(Select a point to position the dimension line)** Dimension text <xx.xx>: **(Type a value, or else press Enter to accept the current value)** The vertical distance (parallel to the X-axis of the current coordinate system) between the two points is constrained.

Command Options

Option	Description
Entity	Constrains the vertical distance between the endpoints of an entity. Prompts you: 1. **Select an entity - (select a line, arc or polyline segment)** 2. **Specify dimension line location - (pick a point)** 3. **Dimension text <xx.xx> - (type a value, or else press Enter to accept the current value)** The entity is constrained vertically (parallel to the T-axis of the current coordinate system), but can continue change its size in other directions.

Procedures

- To edit dimensional constraints (1.14.7)
- Using expressions to define dimensional constraints (1.14.7)

Related Commands

Dimconstraint (6.10.30) - applies a dimensional constraint to an entity or between constraint points on entities; converts associative dimensions to dynamic dimensions. Geomconstraint (6.15.16) - applies geometric relationships between entities and/or valid constraint points on entities. DcAligned (6.10.5) - constrains the distance between two points. DcAngular (6.10.6) - constrains the angle between two lines or linear polyline segments; the total angle of an arc or an arc polyline segment; or the angle between three points on entities. DcConvert (6.10.7) - converts an associative dimension to a dimensional constraint. DcDiameter (6.10.8) - constrains the diameter of a circle or an arc. DcHorizontal (6.10.10) - constrains the horizontal distance (X-distance) between two points with respect to the current coordinate system. DcLinear (6.10.11) - constrains the horizontal distance (X-distance) or vertical distance (Y-distance) between two points with respect to the current coordinate system. DcRadius (6.10.12) - constrains the radius of a circle or an arc. ConstraintBar (6.9.43) - controls the display of the constraint bar of entities. DcDisplay (6.10.9) - allows to set dimensional constraints to be displayed or hidden. Delconstraint (6.10.25) - removes all dimensional and geometrical constraints from an entity. CleanUnusedVariables (6.9.24) - purges variables not used in constraint expressions and not linked to dimensions. -Parameters (6.24.5) - manages 2D dimensional constraint parameters and user variables in the current drawing.

6.10.14 DdAttE

(6.2833 on page 4875) Edits the values of attributes through a dialog box (short for "dynamic dialog attribute

Figure 6.777

Shape Classic Pro Platinum Mechanical BIM

editor"). This command is superseded by the **BATTMAN (6.6.2)** command.

Accessing the Command

command bar: **ddatte** : **ddatte Prompts you in the command bar:** Select a block: **(Choose one block)** Displays a dialog box: (6.778) Change the value of an attribute, and then click **OK**.

Figure 6.778

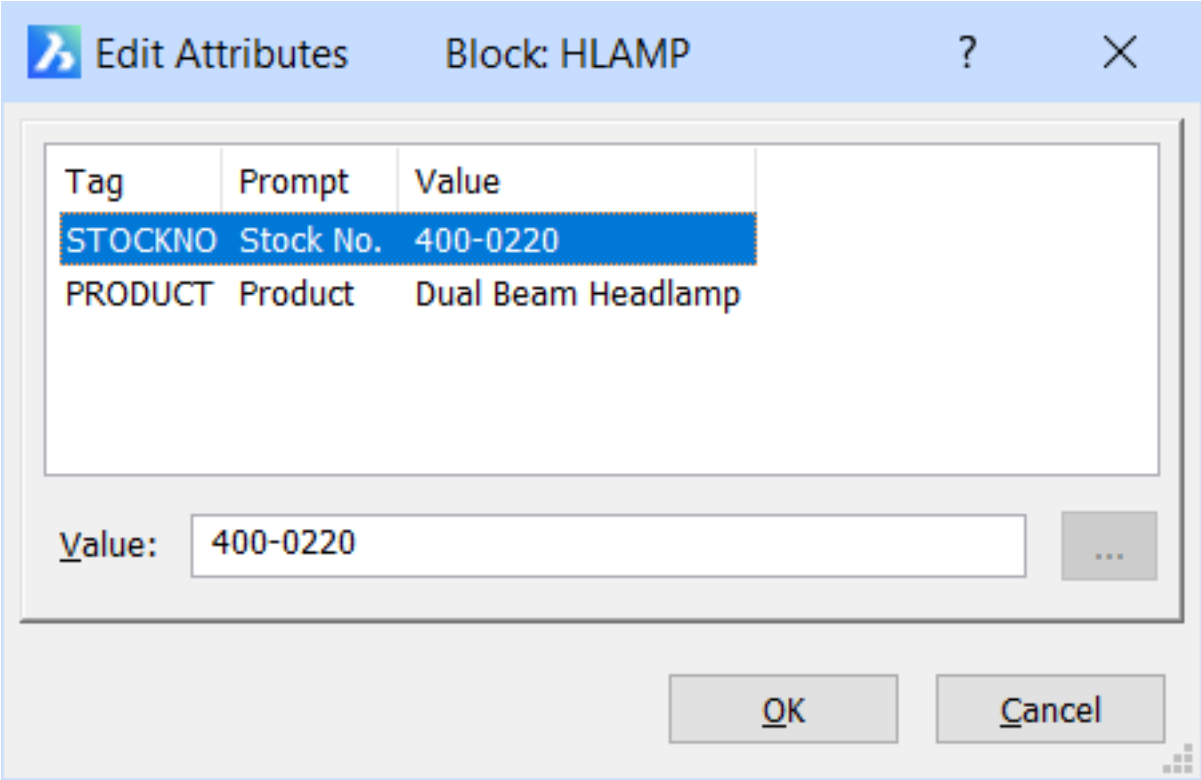

Command Options

Option	Description
Value	Changes the value of the attribute text. (The ... button is inoperative.)

Related Commands

AttDef (6.4.32) - defines attributes through a dialog box. -AttDef (6.4.33) - defines attributes through the command bar. AttDisp (6.4.34) - toggles the display of attribute text. AttEdit (6.4.35) - edits attribute values and properties. -AttExt (6.4.36) - extracts attributes from drawings to data files through the command bar. AttRedef (6.4.38) - redefines a block and updates associated attributes. AttSync (6.4.40) - synchronizes attribute definitions in all block references of a specified block definition. BattMan (6.6.2) - manages the attribute Block (6.6.11) and -Block (6.6.12) - create blocks from attribute definitions and entities.s of a block definition. EAttEdit (6.13.1) - edits attribute values and most properties. Explode (6.13.14) - reduces attributes to tags. Insert (6.17.13) - inserts blocks and prompts for attribute values through a dialog box. -Insert (6.17.14) - insert blocks and prompts for attribute values through the command bar. InsertAligned (6.17.15) - inserts blocks repeatedly, and inserts mirrored blocks. Properties (6.24.52) - edits attribute values and properties. RefEdit (6.26.13) - edits blocks and attributes in-place.

6.10.15 DdEdit

(7.3 on page 4931) Edits single-line text, multi-line text (mtext), dimension text, and leader text (short for "dynamic

Figure 6.779

Shape Classic Pro Platinum Mechanical BIM

dialog editor").

Accessing the Command

command bar: **ddedit** alias: **ed** mouse: double-click single-line text, multi-line text (mtext), attribute definition or text, dimension or leader. : **ddedit Prompts you in the command bar:** Select entity to modify: **(Choose a text entity)** Displays a dialog box; edit the text, and then click **OK**. The command repeats: Select entity to modify: **(Choose a text entity, or else press Enter to end the command)** The interface you see for the DdEdit command depends on the value of the **TextEd** system variable:

TextEd Value	Description
0	DdEdit displays the in-place editor, which has no user interface (6.780)
1	DdEdit displays the dialog box editor for text (shown below) or for mtext: (6.781 on the following page)
2 (the initial value)	DdEdit displays the in-place editor, and then repeats the 'Select entity to modify' prompt automatically

Command Options

No options.

Procedures

- To edit a text entity (1.21.19)
- To edit a selection of Mtext entities (1.21.19)
- To select a different multiline text editor (1.21.19)
- To edit tag, prompt or default text of an attribute (1.22.13)
- To edit an attribute definition (1.22.13)

Related Commands

Text (6.29.12) - places single-lines of text in drawings. -Text (6.29.12) - places text and evaluates LISP expressions. MText (6.21.34) and -MText (6.21.35) - places paragraph text. DdAtte (6.10.14) - edits attribute values. Style (6.27.57) - creates and modifies text styles through the Drawing Explorer. -Style (6.27.56) - creates and modifies text styles through the command bar. BmBalloon (6.8.1) - creates associative balloon entities for assembly components in Model Space and for their generated views in a Paper Space layout. Change (6.9.10) - changes the position of text. TxtExp (6.29.34) - explodes text into polylines. Spell (6.27.41) - checks the spelling of text in drawings. Properties (6.24.52) - modifies the properties of text. Find (6.14.8) - finds and replaces text.

Figure 6.780

Figure 6.781

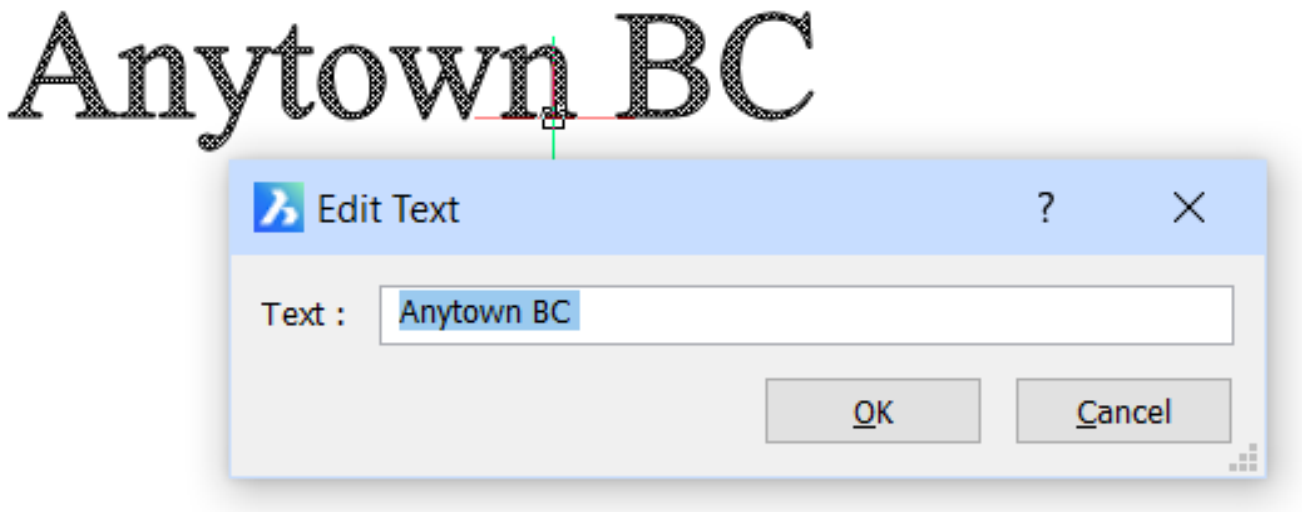

6.10.16 DdEModes

(6.2833 on page 4875) Sets default values for creating entities (short for "dynamic dialog entity modes"); displays

Figure 6.782

the Entity Creation section of the Settings dialog box. This command is superseded by the **Settings (6.27.23)** command.

Accessing the Command

command bar: **ddemodes** alias: **settings (6.27.23)** : **ddemodes** Displays Settings dialog box at the Entity Creation section: (6.783) Change one or more settings, and then click **X**.

Figure 6.783

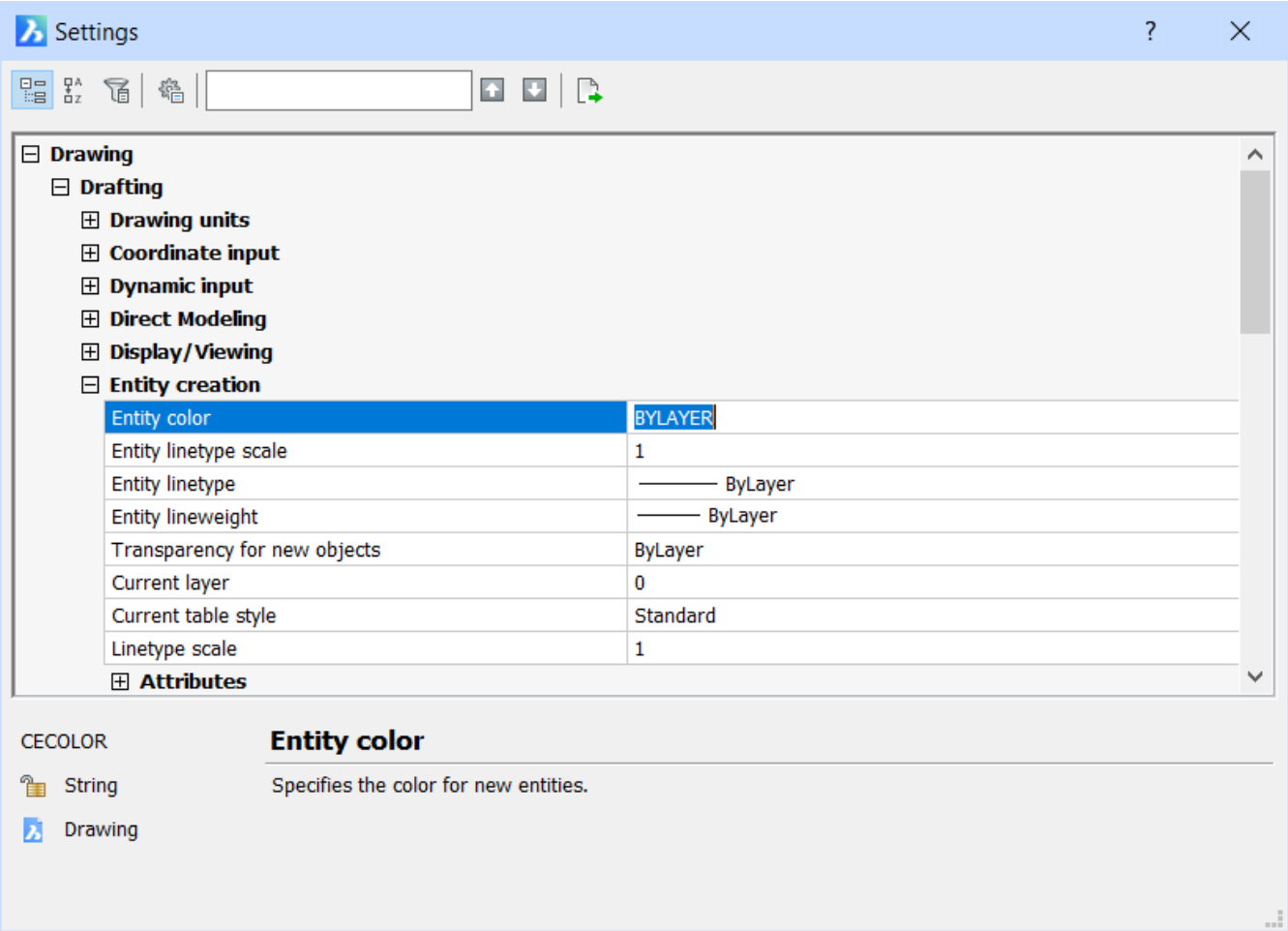

Command Options

Option	Description
Entity Color	Specifies the default color of new entities; initial value is ByLayer, which means that entity colors are governed by layer properties.
Entity Linetype Scale	Specifies the default scale factor for linetypes; initial value is 1.0000.
Entity Linetype	Specifies the default linetype for new entities; initial value is ByLayer, which means that entity linetypes are governed by layer properties.

Entity Lineweight	Specifies the default linetype for new entities; initial value is ByLayer, which means that entity lineweights are governed by layer properties.
Current Layer	Specifies the default layer for new entities; initial value is layer 0.
Current Table Style	Specifies the initial value of the table style name for new tables.
Linetype Scale	Specifies the global linetype scale factor; this factor affects entity linetype scale factors.

Related Commands

Color (6.9.34) and -Color (6.9.35) - set the working color. Linetype (6.20.31) and -Linetype (6.20.32) - loads linetype definitions and set the current linetype. LWeight (6.20.40) - sets the current linetype. Layer (6.13.13) and -Layer (6.20.2) - create layers and set their properties. Properties (6.24.52) - reports and changes properties through a palette.

6.10.17 DdFilter

(6.2833 on page 4875) Creates a selection set of the entities (short for "dynamic dialog filter"). This command is

Figure 6.784

superseded by the **Select (6.27.16)** command.

Accessing the Command

command bar: **ddfilter** alias: **select (6.27.16)**
: **ddfilter Prompts you in the command bar:** Select entities to include in set: **(Choose one or more entities using any selection mode)** S elect entities to include in set: **(Choose more entities, or else press Enter to exit the command)** The selection set is invisible, and so you access it by entering "**P**" (previous) the next time a command prompts you "**Select entities**."

Command Options

Option	Description
Select entities to include in set	Selects one or more entities using any selection mode.

Related Commands

Properties (6.24.52) - filters entities through the Quick Select button. Select (6.27.16) - pre-selects entities based on their location.

6.10.18 DdGrips

(6.2833 on page 4875) Displays the Grips section of the Settings dialog box (short for "dynamic dialog grip set-

Figure 6.785

tings"). This command is superseded by the **Settings (6.27.16)** command.

Accessing the Command

command bar: **ddgrips** transparent: **'ddgrips** aliases: **gr, settings (6.27.23)** : **ddgrips** Displays the Settings dialog box at the Grips section: (6.786) Change one or more settings, and then click **X**.

Figure 6.786

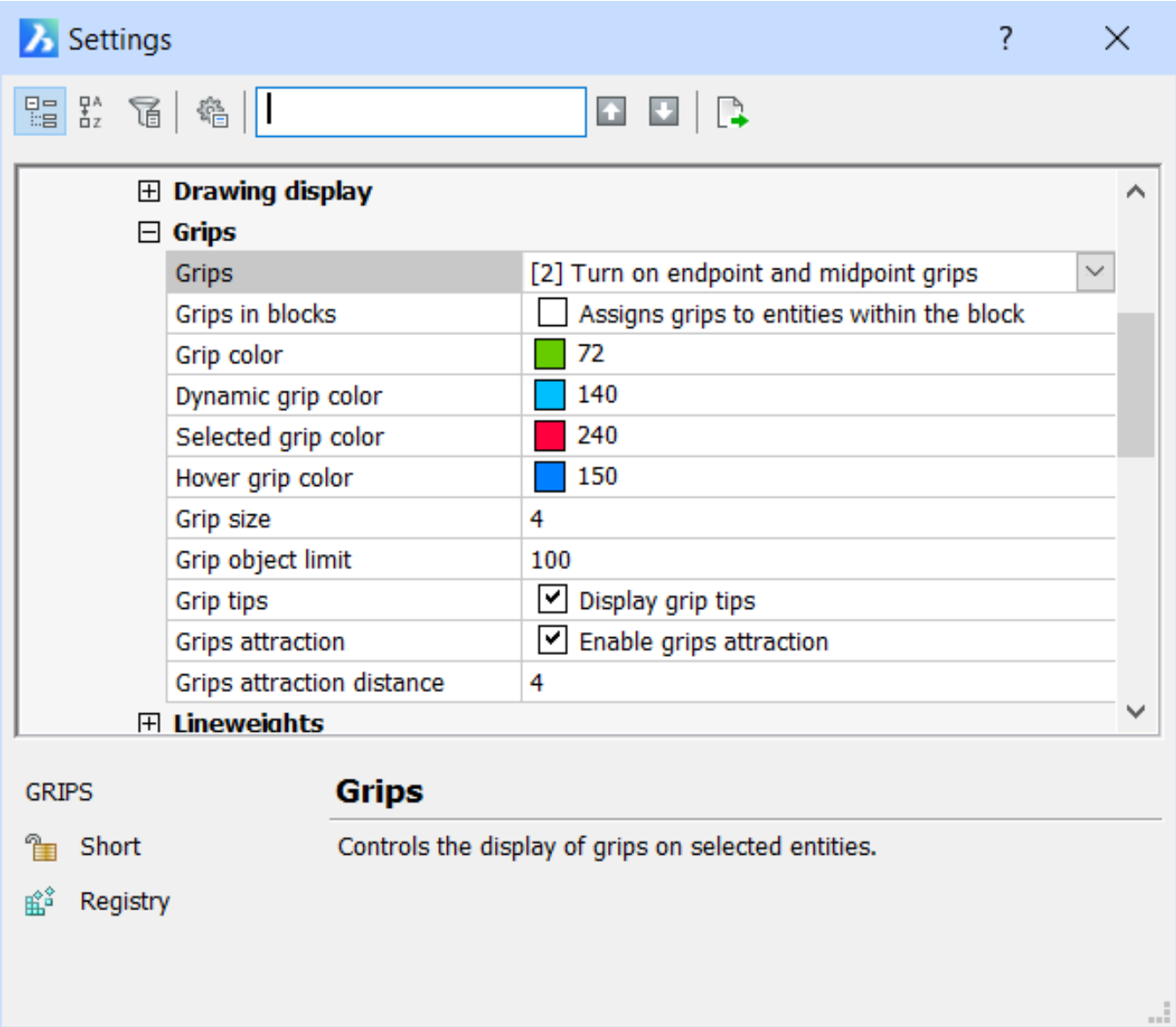

Command Options

Option	Description

Grips	Sets the display of grips when entities are selected. Allows to control the display of midpoint grips on polyline segments. • **0** - no grips displayed • **1** - grips displayed; on polyline segments, only the endpoint grips are displayed • **2** - grips displayed; on polyline segments, both endpoint and midpoint grips are displayed (initial value)
Grips in blocks	Toggles the display of grips inside blocks: • **On** - displays all grips on all entities making up the block (initial value) • **Off** - display a singe grip at the block's insertion point
Grip color	Specifies the color of unselected grips; initial value = index color 72 (bright green)
Dynamic grip color	Specifies the color of custom grips for dynamic blocks; initial value= index color 140 (light blue)
Selected grip color	Specifies the color of selected grips; initial value= index color 240 (red)
Hover grip color	Specifies the color of unselected grips when the cursor pauses over it; initial value= index color 150 (dark blue)
Grip size	Specifies the size of grips, in pixels; initial value = 4
Grip object limit	Specifies the maximum number of entities displayed with grips; initial value = 100. When the selection set is of more than 100 entities, no grips are displayed. When set to 0, there is no limit to the number of entities that display grips. Maximum limit is 32,767 grips.
Grip Tips	Determines whether grip tips display when the cursor hovers over grips on custom entities or dynamic blocks that support grip tips (not supported yet)
Grips attraction	Toggles the use of **magnetism** of entity grips, whether the cursor jumps top the grip; initial value = on
Grips attraction distance	Sets the grips attraction distance in pixels; initial value = 4

Related Commands

Select (6.27.16) - selects entities. SelGrips (6.27.22) - elects entities and displays grips.

6.10.19 DdPType

(6.2833 on page 4875) Specifies the look and size of point entities, through the Points section of the Settings dialog

Figure 6.787

box (short for "dynamic dialog point type"). This command is superseded by the **Settings (6.27.23)** command. Sets the value of the PDMODE system variable.

Accessing the Command

command bar: **ddptype** transparent: **'ddptype** alias: **settings (6.27.23)**
: DdPType Displays the Settings dialog box at the Points section: (6.788) Change one or more settings, and then

Figure 6.788

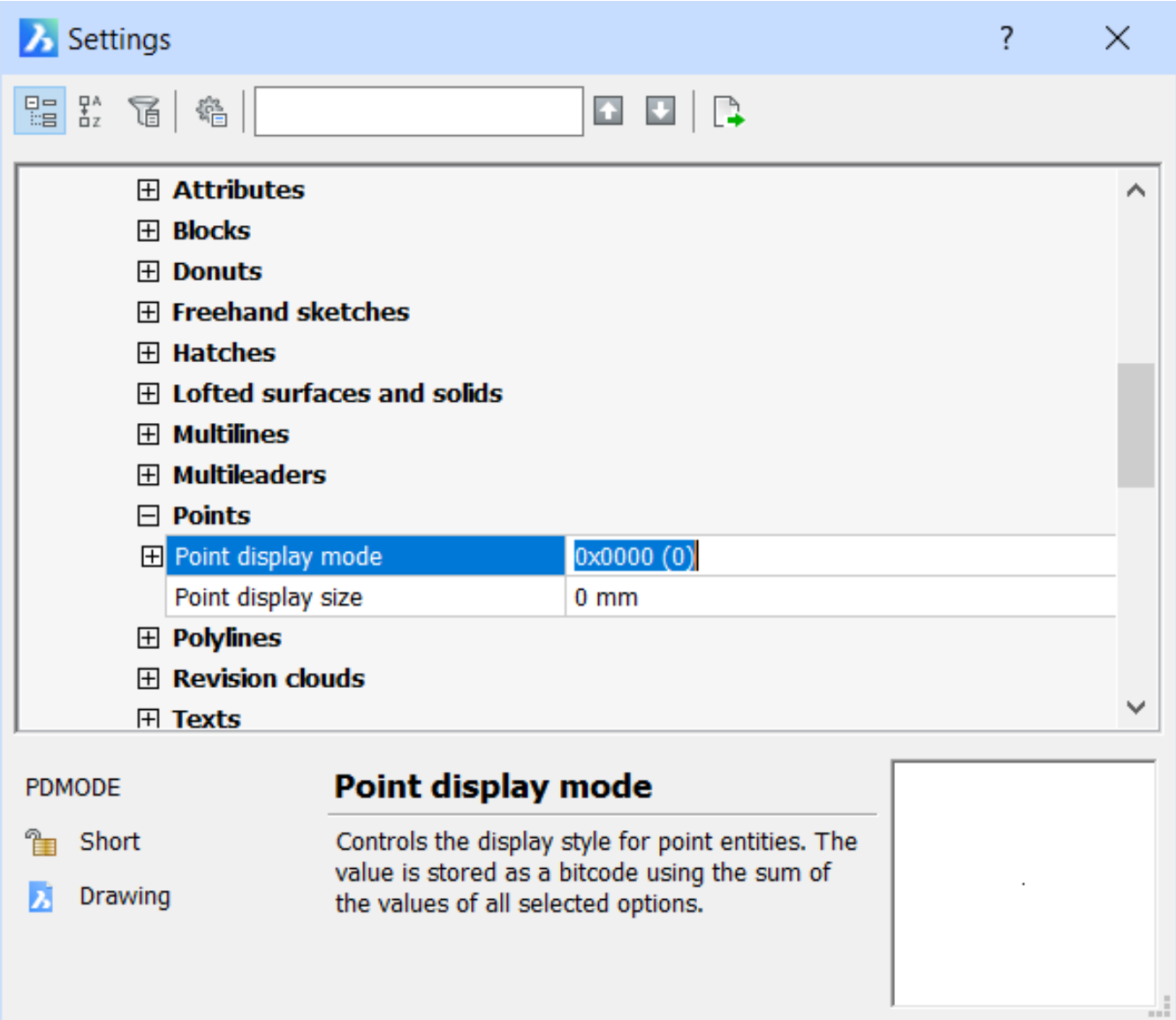

click **X**.

Command Options

Option	Description
Point Display Mode	Specifies the look of points: • **Mask** - points are displayed as . (0), + (2), x (3), or ' (4) • **Circle** - points are displayed as **mask** + circle: • **Box** - points are displayed as **mask** + square:
Point Display Size	Specifies the size of points: • **0** - points are sized to be 5% of the viewport's height • Positive number - size of the point in pixels • Negative number - size of the point as a percentage of the viewport's height

Related Commands

Point (6.24.32) - places points in drawings. Divide (6.10.34) - places evenly-spaced points along entities. Measure (6.21.12) - places equi-distant points along entities.

6.10.20 DdSelect

(6.2833 on page 4875) Specifies the properties for selecting entities, through the Settings dialog box (short for

Figure 6.789

"dynamic dialog selection"). This command is superseded by the **Settings (6.27.23)** command.

Accessing the Command

command bar: **ddselect** transparent: **'ddselect** alias: **se, settings (6.27.23)** : **DdDelect** Displays the Entity Selection section of the Settings dialog box: (6.790) Change one or more settings, and then click **X**.

Figure 6.790

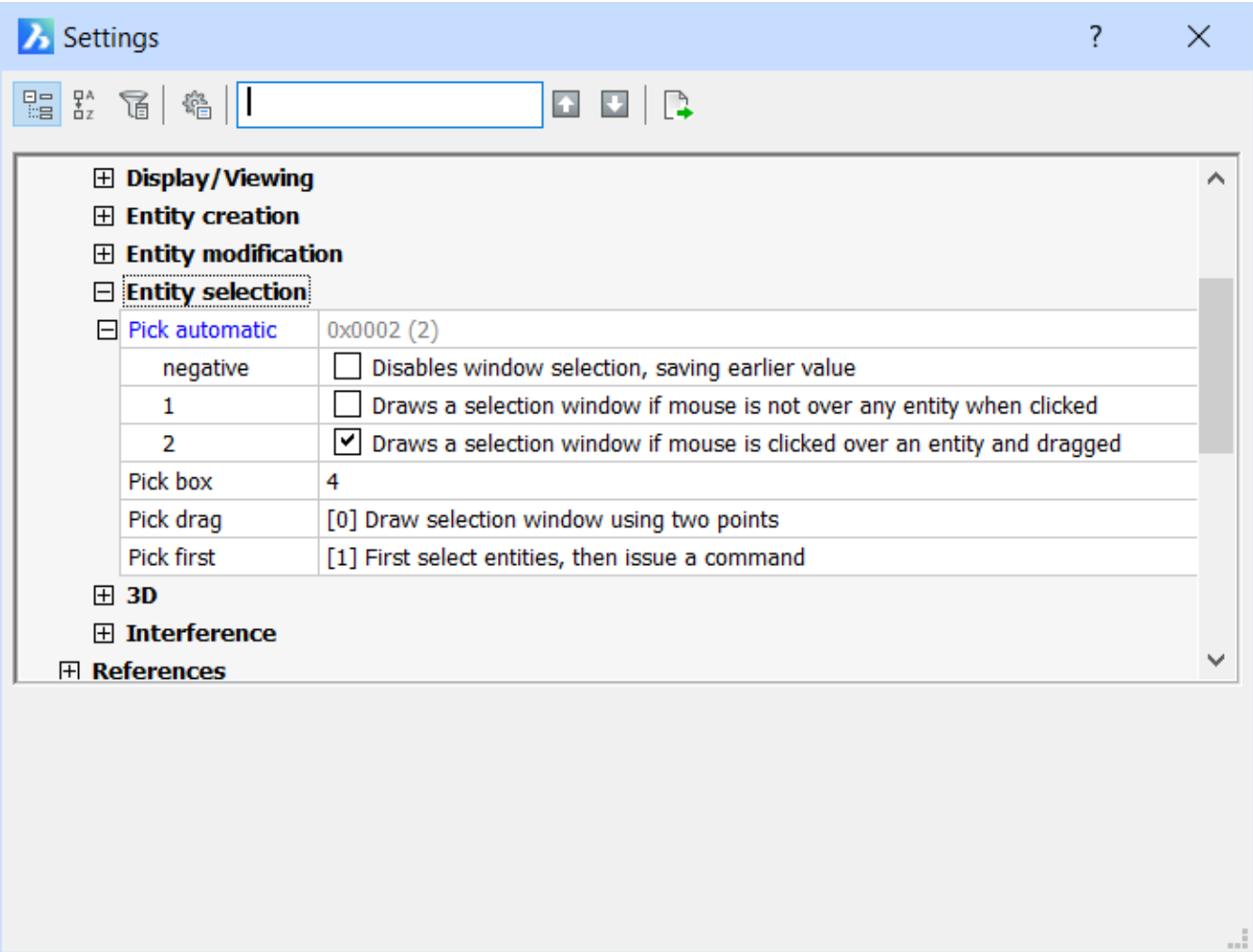

Command Options

Option	Description

Pick Automatic	Toggles whether BricsCAD automatically creates window or crossing selections at the 'Select entities' prompt: • **negative number** - disables window selection when no command is active. Requires a single pick point to select an entity, or the entry of a selection mode option when a command prompts to select entities. • **1** - enables window selection if the mouse is not over an entity when you click • **2** - enables window selection if the mouse is clicked when over an entity and dragged. This option is recommended when working in a rendered 3D model
Pick Box	Specifies the size of the pick box; range is 0 to 50 pixels; initial value = 3 pixels.
Pick Drag	Determines how selection windows are created: • **0** - draws selection window using two points; default • **1** - draws selection window using dragging
Pick First	Determines how entities are selected: • **0** - first issues a command, and then selects entities. • **1** - first select entities, then issues the command; default.

Related Commands

Select (6.27.16) - selects entities. SelGrips (6.27.22) - elects entities and displays grips.

6.10.21 DdSetVar

(6.2833 on page 4875) Displays the Settings dialog box (short for "dynamic dialog set variables"). This command

Figure 6.791

is superseded by the **Settings (6.27.23)** command.

Accessing the Command

command bar: **ddsetvar** alias: **settings (6.27.23)** : **DdSetVar** See the Settings command.

Related Command

SetVar (6.27.26) - change the values of system variables through the command bar. Settings (6.27.23) - change the values of system variables through a dialog box. SettingsSearch (6.27.24) - opens the Settings dialog box at the specified category, system variable or user preference.

6.10.22 DdSTrack

(6.2833 on page 4875) Sets the properties for snap tracking by displaying the Snap Tracking section of the Settings

Figure 6.792

dialog box (short for "dynamic dialog snap tracking").

Accessing the Command

command bar: **ddstrack** transparent: **'ddstrack** alias: **settings (6.27.23)**status bar: **STRACK : DdSTrack** Displays the Snap Tracking section of the Settings dialog box: (6.793) Change settings, and then click X.

Figure 6.793

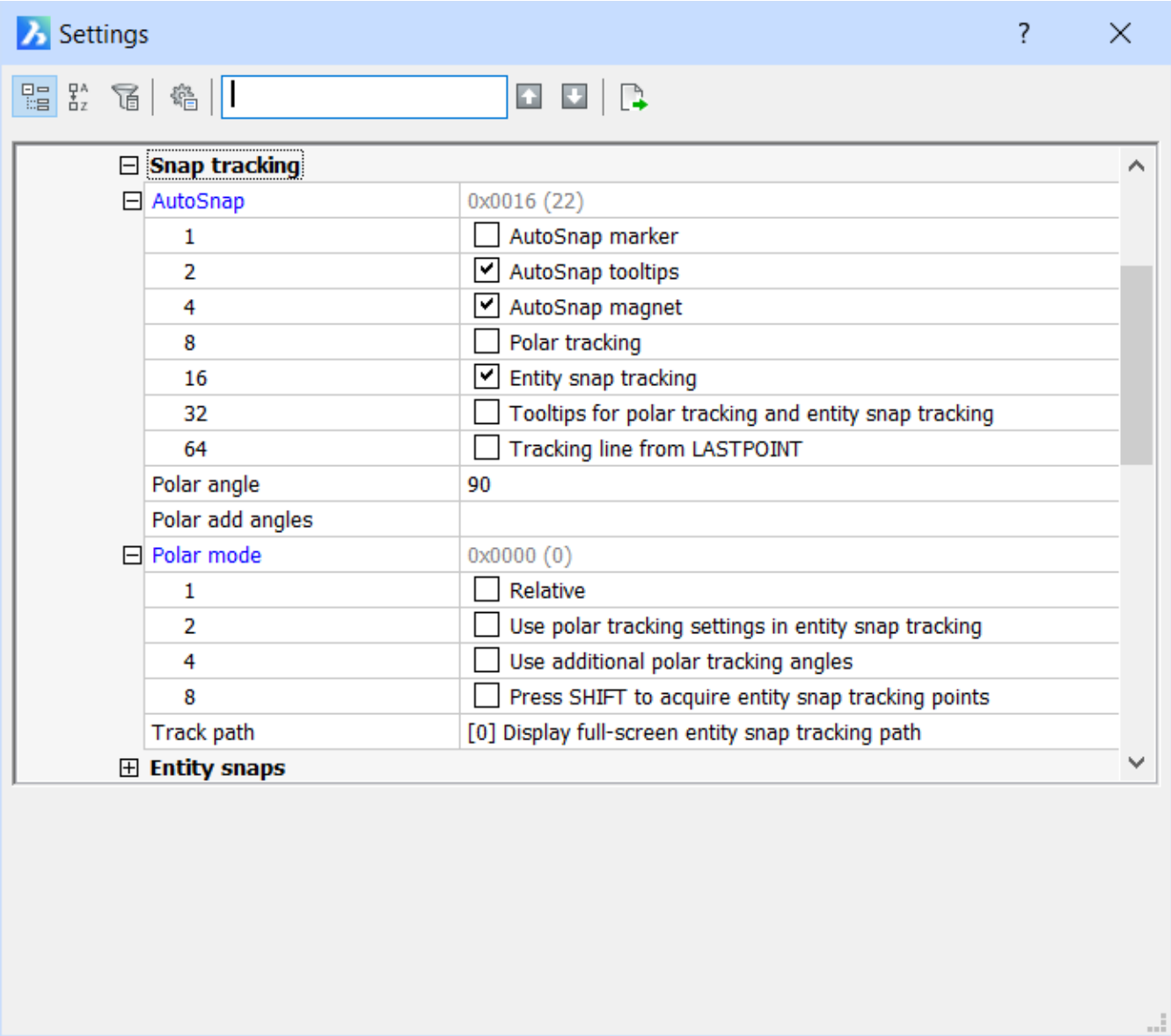

Command Options

Option	Description

AutoSnap	Specifies the look and action of AutoSnap: • **1 AutoSnap Marker** - toggles the display of the AutoSnap marker, which indicates the type of entity snap (6.23.13); default = off • **2 AutoSnap Tooltips** - toggles the display of tooltips adjacent to the entity snap location; default = on • **4 AutoSnap Magnet** - toggles whether AutoSnap jumps to the nearest entity snap geometry; default = on • **8 Polar Tracking** - toggles polar tracking, where BricsCAD shows polar angles; default = off • **16 Entity Snap Tracking** - toggles entity snap (6.23.13) tracking; default = on • **32 Tooltips for Polar Tracking and Entity Snap Tracking** - toggles the display of tooltips; default = off • **64 Tracking line from LASTPOINT** - toggle the display of a tracking line from the most recently specified point; default = off
Polar Angle	Specifies the default polar snap increment; default = 90.
Polar Add Angles	Specifies additional user-defined angles for polar snap; default = none.
Polar Mode	Specifies how polar mode is handled. The value is stored as the sum of the values of the selected options: • **1 Relative** - measures polar angles from selected entities (relative); default • **2 Use polar tracking settings in entity snap settings** - use polar tracking settings in entity snap tracking • **4 Use additional polar tracking angles** - use the tracking angles listed in Polar Add Angles • **8 Press SHIFT to acquire entity snap tracking points** - press the Shift-key to acquire entity snap tracking points
Track Path	Determines how the tracking path is displayed. The options are: • **0** - displays full-screen entity snap tracking path. • **1** - displays entity snap path only between the alignment path and the From point to the cursor location; default. • **2** - does not display polar tracking path. • **3** - does not display polar or entity snap tracking paths.

Related Commands

-OSnap (6.23.14) - toggles entity snap modes at the command line. OSnap (6.23.13) - sets entity snaps through the Settings dialog box.

6.10.23 DdVPoint

(6.2833 on page 4875) Sets the current 3D viewpoint or plan view, through a dialog box (short for "dynamic dialog

Figure 6.794

view point"). This command is superseded by the **LookFrom (1.16.8)** control.

Accessing the Command

command bar: **ddvpoint** aliases: **setvpoint, viewctl, vp** menu bar: **View | Set Viewpoint** toolbar: **View |** ribbon: **View | View | Viewpoint | Set Viewpoint : DdVPoint** Displays a dialog box: (6.795) Choose a horizontal

Figure 6.795

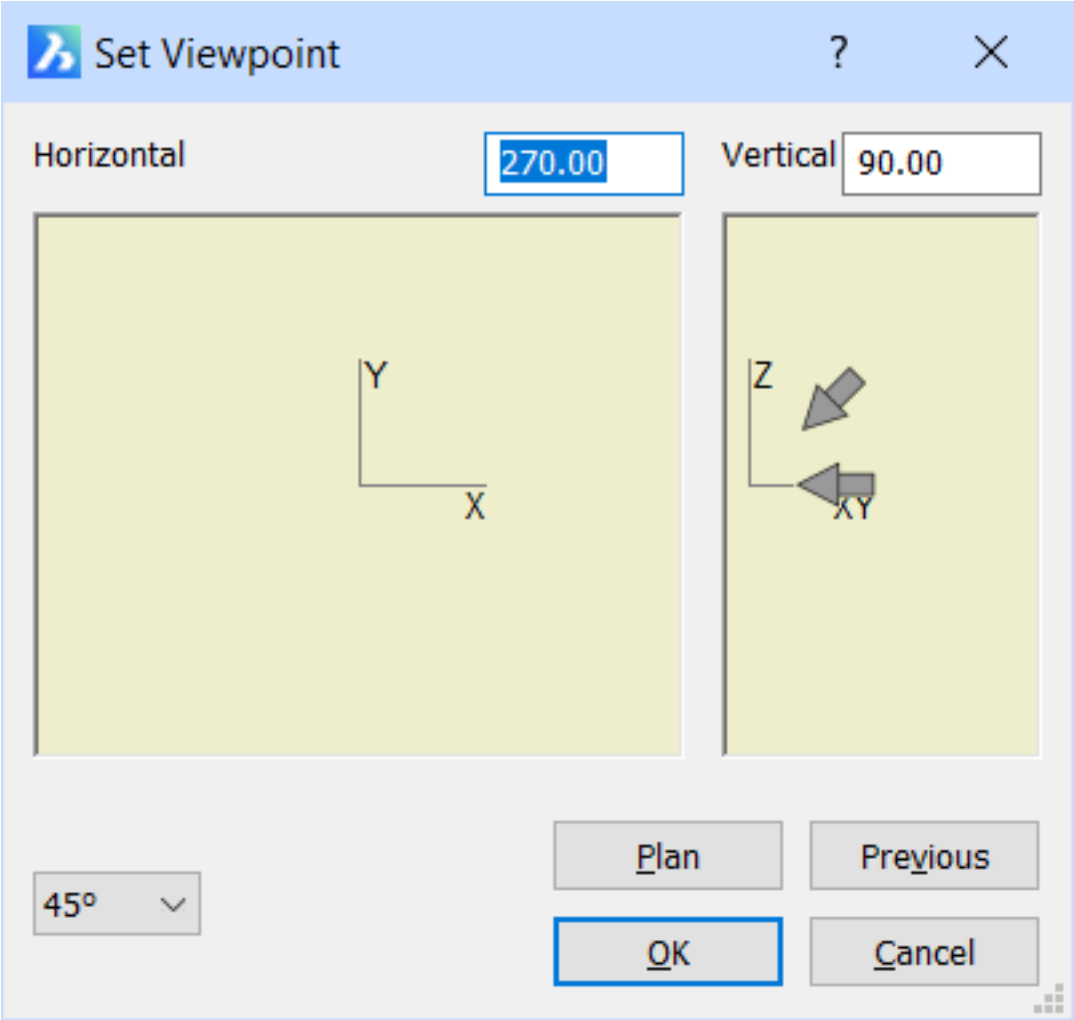

and/or vertical viewing angle, and then click **OK**.

Command Options

Option	Description

Horizontal	Specifies the horizontal angle from the X-axis. Click a preset angle or type a value in the **Horizontal** field. (6.796 on the next page) (6.797 on the facing page) Click at 0°, 45°, 90°, 135°, 180°, 225°, 270° or 315° in the inner circle. The shape of the arrow indicates whether the view is horizontal ( ) or at an angle ( ) (6.798 on the next page)
Vertical	Specifies the vertical angle from the XY plane. Click a preset angle, or else type a value in the **Vertical** field. (6.799 on page 3182) (6.800 on page 3182) Click in the inner half circle. (1) View direction is horizontal. (2) View direction is 45° down (not available if **PresetAngle** = 45°). (1) (6.801 on page 3182) (2) (6.802 on page 3183) View direction is 45° down, except for 0°, 90°, 180° and 270° horizontal angles, which generate orthographic views: front, back, left and right. (1) First select the horizontal arrow, then (2) click the 45° down arrow. (1) (6.803 on page 3183) (2) (6.804 on page 3184)
Angle Preset	Sets markers at 5, 15, or 45 degrees; default = 45.
Plan	Reverts the 3D viewpoint to 2D plan view.
Previous	Reverts to the previous viewpoint.
OK	Sets the viewpoint and exits the dialog box.

Look From control

The Look From control (1.16.8) allows to select a number of preset views such as orthographic views and isometric views.

Related Commands

VPoint (6.31.19) - changes the 3D viewpoint of the drawing through the command bar. DView (6.10.42) - changes the 3D viewpoint interactively, and turns on perspective mode. RtRot (6.26.40) - rotates 3D drawings in real-time.

Figure 6.796

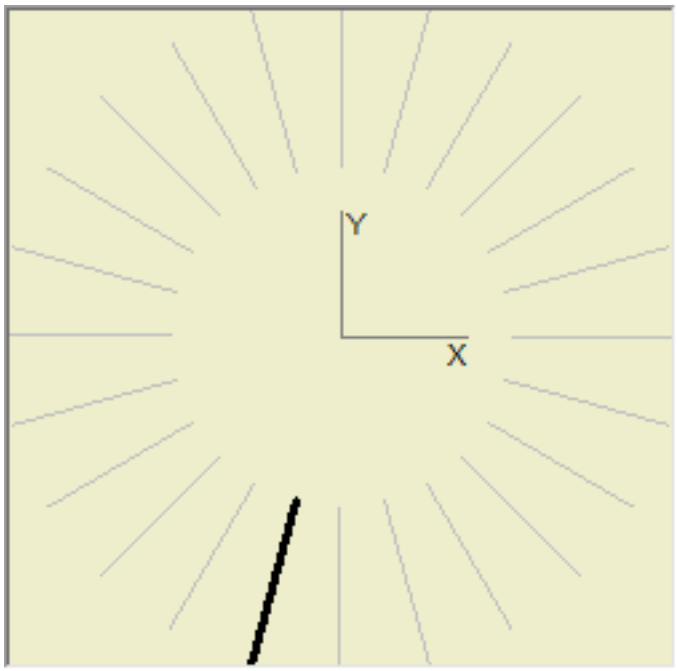

Figure 6.797

Figure 6.798

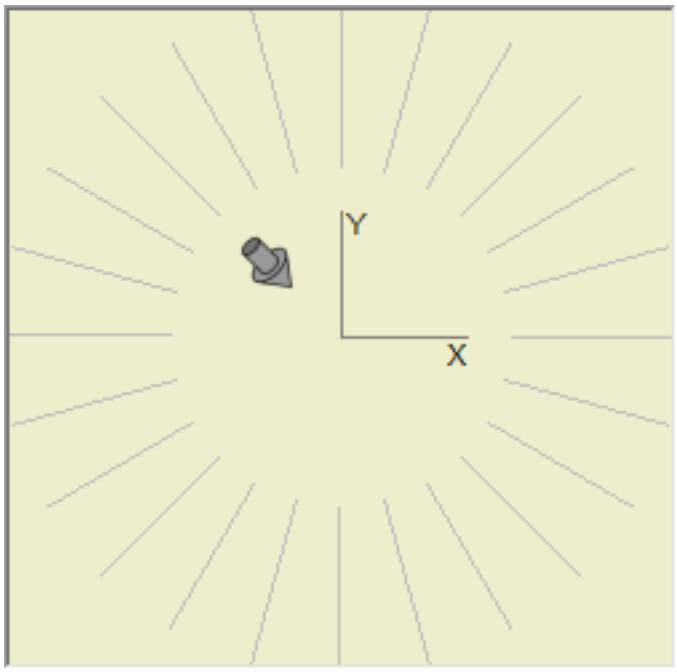

Figure 6.799

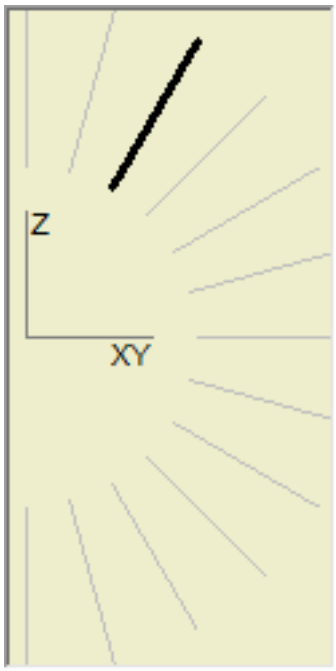

Figure 6.800

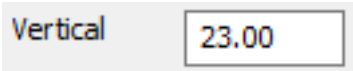

Figure 6.801

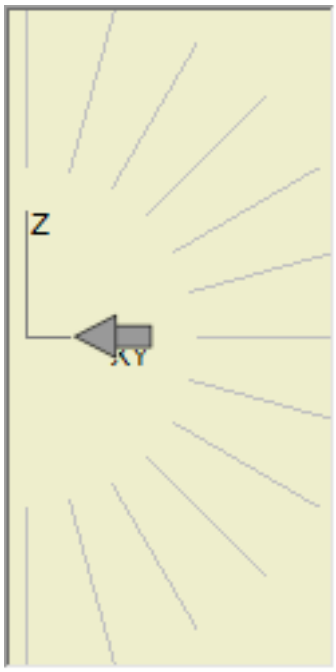

Figure 6.802

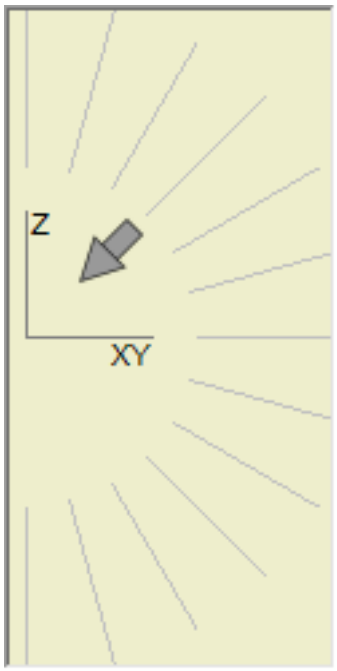

Figure 6.803

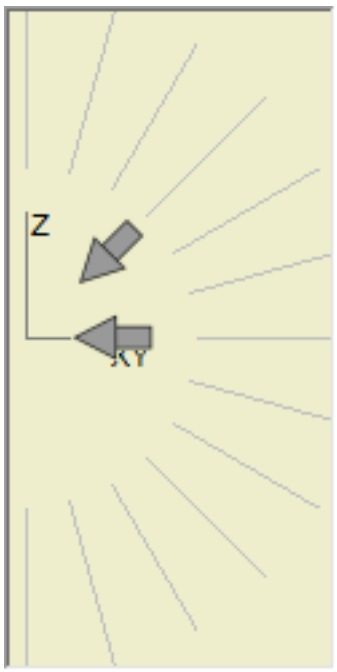

Figure 6.804

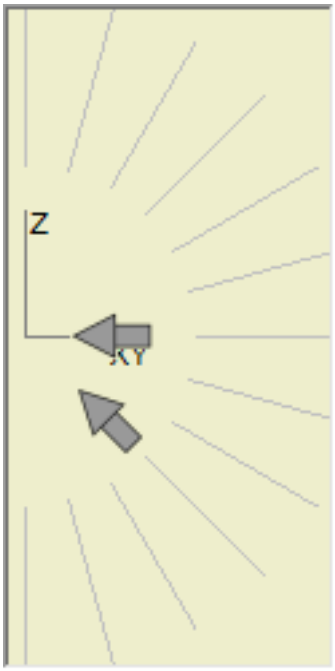

6.10.24 Delay

(6.2833 on page 4875) Delays execution of the next command; meant for use with scripts; see **Script (6.27.9)**

Figure 6.805

command.

Accessing the Command

command bar: **delay** transparent: **'delay** : **Delay Prompts you in the command bar:** Milliseconds to delay: **(Enter a number between 0 and 2,147,483,627 -- approximately 24 days)**

Command Options

Option	Description
Milliseconds to Delay	Specifies the amount of time BricsCAD waits before continuing to the next command in the script; specified in milliseconds (1/1000th of a second).

Related Commands

RecScript (6.26.5) - records scripts to SCR files. StopScript (6.27.51) - stops recording the script, and saves it to an SCR file. Script (6.27.9) - loads and runs a SCR script file. RScript (6.26.37) - reruns the script. Resume (6.26.29) - resumes a stopped script.

6.10.25 DelConstraint

(6.2833 on page 4875) Removes dimensional and geometrical constraints from selected entities.

Figure 6.806

Shape Classic Pro Platinum Mechanical BIM

Accessing the Command

command bar: **delconstraint** menu bar: **Assembly | Deletee 2D Constraints** toolbar: **2D Constraints |** ribbon: **Parametric | 2D Constraints | Delete 2D Constraints** : **DelConstraint Prompts you in the command bar:** Select entities to delete all constraints: **(Select one or more entities, or enter all to select all entities)** Entities in set: 1 Select entities to delete all constraints: **(Select more entities, or else press Enter to complete the command)** The dimensional and geometric constraints of the selected entities are deleted.

Command Options

Option	Description
Select entities to delete all constraints	Selects the entities from which to delete constraints: • **Pick** - one or more entities • Type **all** - selects all entities in the drawing • Press **Enter** - ends the command Both dimensional and geometric constraints are removed from the entities.

Note: To remove individual constraints one at a time:

- **Dimensional constraints** - select the dimensional constraint, and then press **Del**
- **Geometric constraints** - click the tiny **x** on the constraint bar:

Related Commands

-Parameters (6.24.5) - manages 2D dimensional constraint parameters and user variables in the current drawing. Dimconstraint (6.10.30) - applies a dimensional constraint to an entity or between constraint points on entities; converts associative dimensions to dynamic dimensions. Geomconstraint (6.15.16) - applies geometric relationships between entities and/or valid constraint points on entities. ConstraintBar (6.9.43) - controls the display of the constraint bar of entities. DcDisplay (6.10.9) - allows to set dimensional constraints to be displayed or hidden.dimensions.

6.10.26 DelEData

(6.2833 on page 4875) Deletes extended entity data for specific applications from the selected entities (short for

Figure 6.807

"delete entity data").

Accessing the Command

command bar: **deledata** transparent: **'deledata** menu bar: **Tools | Entity Data | Delete Entity Data** toolbar: **Entity Data |** **: DelEData Prompts you in the command bar:** Delete Entity Data: Name of application or [?]: **(Enter name of application, or else type ? for a list of names)** Select entities to delete Entity Data: **(Choose one or more entities from which to delete entity data)** Entities in set: 1 Select entities to delete Entity Data: **(Select more entities, or else press Enter to end command)**

Command Options

Option	Description
?	Lists names of applications loaded in this session of BricsCAD
Name of Application	Specifies the name of the application associated with the extended entity data
Select Entities to Delete Entity Data	Specifies the entities from which to erase extended entity data

Related Commands

CopyEData (6.9.58) - copies extended entity data to other entities. EditEData (6.13.3) - creates and edits extended entity data. MoveEData (6.21.31) - moves extended entity data to other entities. ReAssocApp (6.26.2) - associates applications with entities.

6.10.27 DesignTable

(6.808) Imports .csv files that contain sets of parameter values or else creates them from scratch. Parameters

Figure 6.808

Shape Classic Pro Platinum Mechanical BIM

are added to the **MechanicalBrowserOpen (3.2.2)** panel and to parametric component properties.

Accessing the Command

command bar: **designtable** transparent: **'designtable** menu bar:

- **Parametric | Design Table from file**
- **Parametric | Empty Design Table**

toolbar: **Design Table** ribbon panel: **Sheet Metal | Constraints | Design Table : DesignTable Prompts you in the command bar:** Create design table [From file/Empty] <From file>: **(Choose an option)**

Command Options

Option	Description
From file	Creates a design table by importing a .csv file (comma-separated values file). Please make sure the list separator character on your system is the same as the one used in the CSV file. 1. Displays the Select Design Table File dialog box: (6.809 on page 3190) 2. Select the .csv file 3. Click the **Open** button to open the file in drawing 4. Enter the **MechanicalBrowserOpen** command to view the constraints (6.810 on page 3191)

Empty	Creates an empty design table from scratch; prompts you: 1. **Enter design table name <DesignTable_1> - (type a name, or else press Enter to accept the default name)** 2. **Enter parameter names ('*' to link all constant parameters) <*>** - specifies names of parameters using one the following methods: • Press Enter to add all parameters that have a constant value (i.e., that do not depend on another parameter) • Enter the names of the parameters to include in the design table; press Enter after each name. Press Enter twice to stop adding names and create the design table.

Procedures

- Creating a Design Table from a .csv file (1.19.1)
- Direct Lookup in a Design Table (1.19.1)
- Reverse Lookup in a Design Table (1.19.1)
- Adding a New Configuration to a Design Table (1.19.1)
- Creating an Empty Design Table (1.19.1)
- Using a Parametric Component with Design Tables (1.19.1)

Related Commands

-DesignTableEdit (6.10.28) - allows to edit design tables. -BmParameters (6.8.22) - allows to list and edit the parameters of inserted components and associative array -Parameters (6.24.5) - manages dimensional constraint parameters in the current drawing. MechanicalBrowserOpen (6.8.33) - opens the Mechanical Browser panel.

Figure 6.809

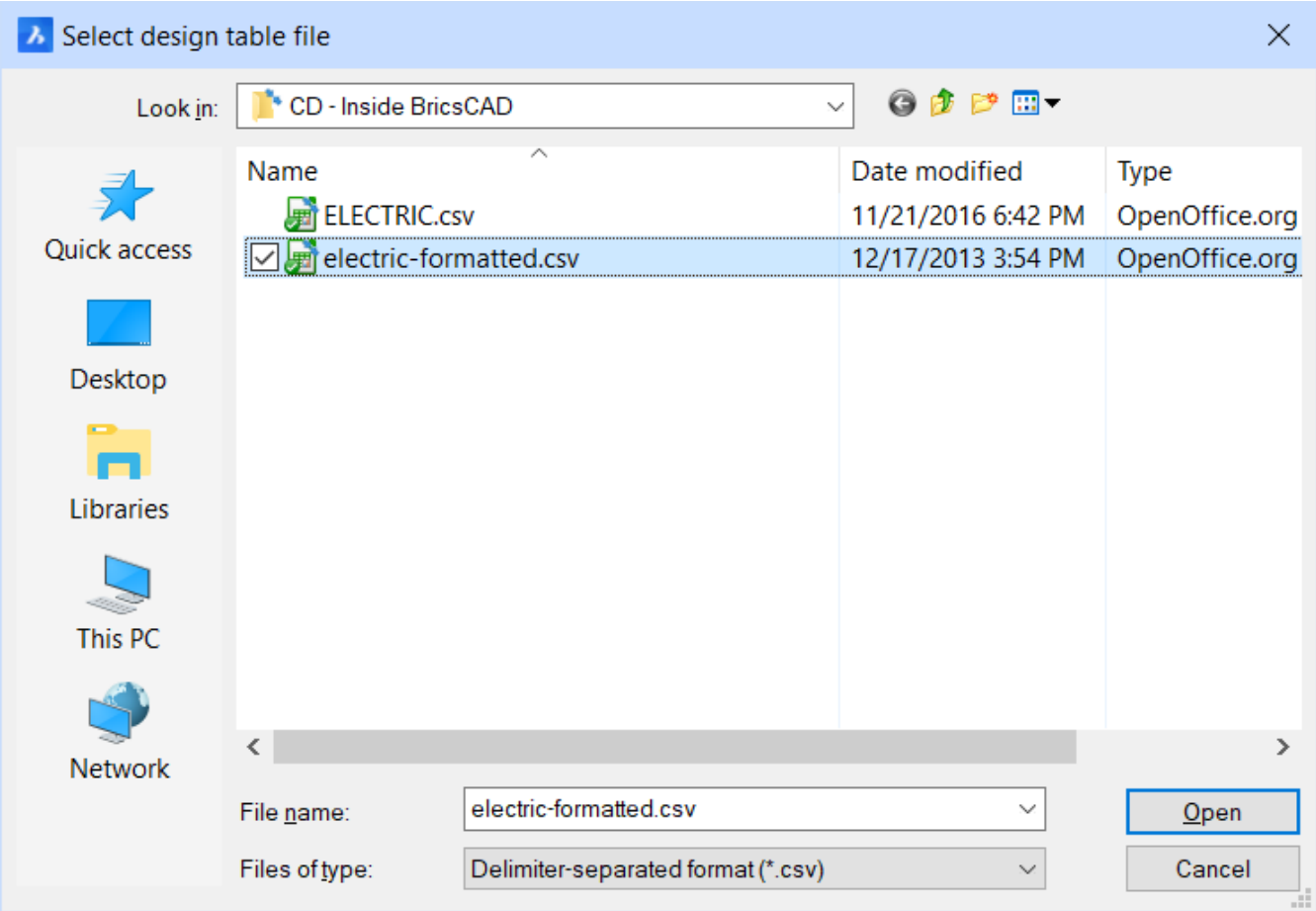
Select design table file
Look in:
CD - Inside BricsCAD
Quick access
Desktop
Libraries
This PC
Network
Name
Date modified
Type
ELECTRIC.csv
11/21/2016 6:42 PM
OpenOffice.org
electric-formatted.csv
12/17/2013 3:54 PM
OpenOffice.org
File name:
electric-formatted.csv
Files of type:
Delimiter-separated format (*.csv)
Open
Cancel

Figure 6.810

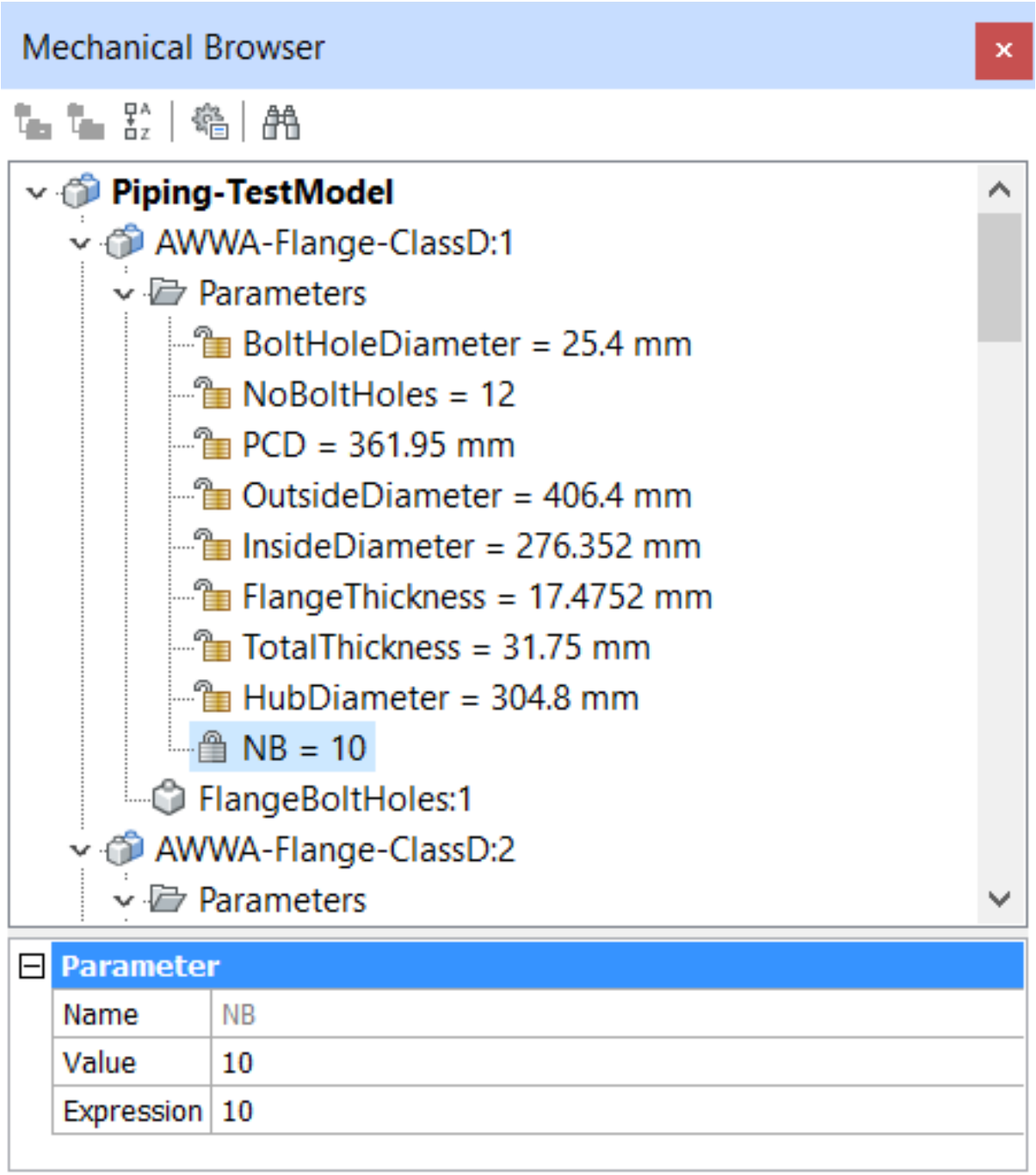
Mechanical Browser
Piping-TestModel
AWWA-Flange-ClassD:1
Parameters
BoltHoleDiameter = 25.4 mm
NoBoltHoles = 12
PCD = 361.95 mm
OutsideDiameter = 406.4 mm
InsideDiameter = 276.352 mm
FlangeThickness = 17.4752 mm
TotalThickness = 31.75 mm
HubDiameter = 304.8 mm
NB = 10
FlangeBoltHoles:1
AWWA-Flange-ClassD:2
Parameters
Parameter
Name NB
Value 10
Expression 10

6.10.28 -DesignTableEdit

(6.811) Edits design tables.

Figure 6.811

Accessing the Command

command bar: **-designtableedit** : **-DesignRableEdit Prompts you in the command bar:** Design table [eXport/Replace/Delete/C configuration /? to list] <? to list>: **(Choose an option)**

Command Options

Option	Description
Export	Exports the content of a design table entity in .csv format file; prompts you: **Enter design table name <DesignTable_1> - (enter the name of the design table you want to export, or else press Enter to accept the default name.)** When the Select design table file dialog box displays, do the following: 1. Type a name in the **Name** field 2. Select a folder 3. Click the **Save** button
Replace	Replaces the content of a design table with data from a .csv format file; prompts you: **Enter design table name <DesignTable_1> - (type the name of the design table you want to replace, or else press Enter to accept the default name.)** When the **Select design table** file dialog box displays, do the following: 1. Select a .csv design table file 2. Click the **Open** button
Delete	Deletes a design table; prompts you: **Enter design table name <DesignTable_1> - (type the name of the design table you want to delete, or else press Enter to accept the default name.)**

Configurations	Creates, removes, or views configurations; prompts you: **Configuration [Save current/Remove/? to list] <? to list> - (choose an option:)** • **Save current** - creates a new configuration as a copy of an existing one. Prompts you: 1. **Enter design table name <v1_2> - (type the name of an existing table.)** 2. **Enter new configuration name <v1_2_1> - (type a name for the new table or press Enter to accept the default name.)** • **Remove** - removes a configuration. Prompts you: **Enter design table name <v1_2> - (type the name of the table to remove.)** • **? to list - (list the names of design tables attached to the current drawing): Design tables designtablename Total design tables: 1**
Parameters	Manages parameters; prompts you: **Parameter linked to design table [Unlink/Link/Clear expressions/? to list columns] <? to list columns> - (enter an option:)** • **Unlink** - unlinks parameters from the design table • **Link** - links parameters to the design table • **Clear expressions** - clears expressions (values and formulae) from parameters • **? to list columns** - lists parameters
Apply Configuration	Creates a new row using the current values of variables; prompts you: **Enter design table name <> - (enter the name of a design table)**
? to list	Lists design tables attached to the current drawing: **Design tables designtablename Total design tables: 1**.

Related Commands

-BmParameters (6.8.22) - allows to list and edit the parameters of inserted components and associative array. -Parameters (6.24.5) - manages dimensional constraint parameters in the current drawing. DesignTable (6.10.27) - creates or imports .csv files containing sets of parameter values. Drop-down lists with the parameters values from the tables are added to the Mechanical Browser (3.2.2) and parametric component properties. Mechanical-BrowserOpen (6.8.33) - opens the Mechanical Browser panel.

6.10.29 DgnImport

(6.2833 on page 4875) Imports DGN design files (created by Microstation from Bentley Systems) as entities.

Figure 6.812

Shape Classic Pro Platinum Mechanical BIM

Accessing the Command

Keyboard: **dgnimport** Menu: **File | Import**, and then select DGN format **:** **DgnImport** Displays the Import dialog box: (6.813)

Figure 6.813

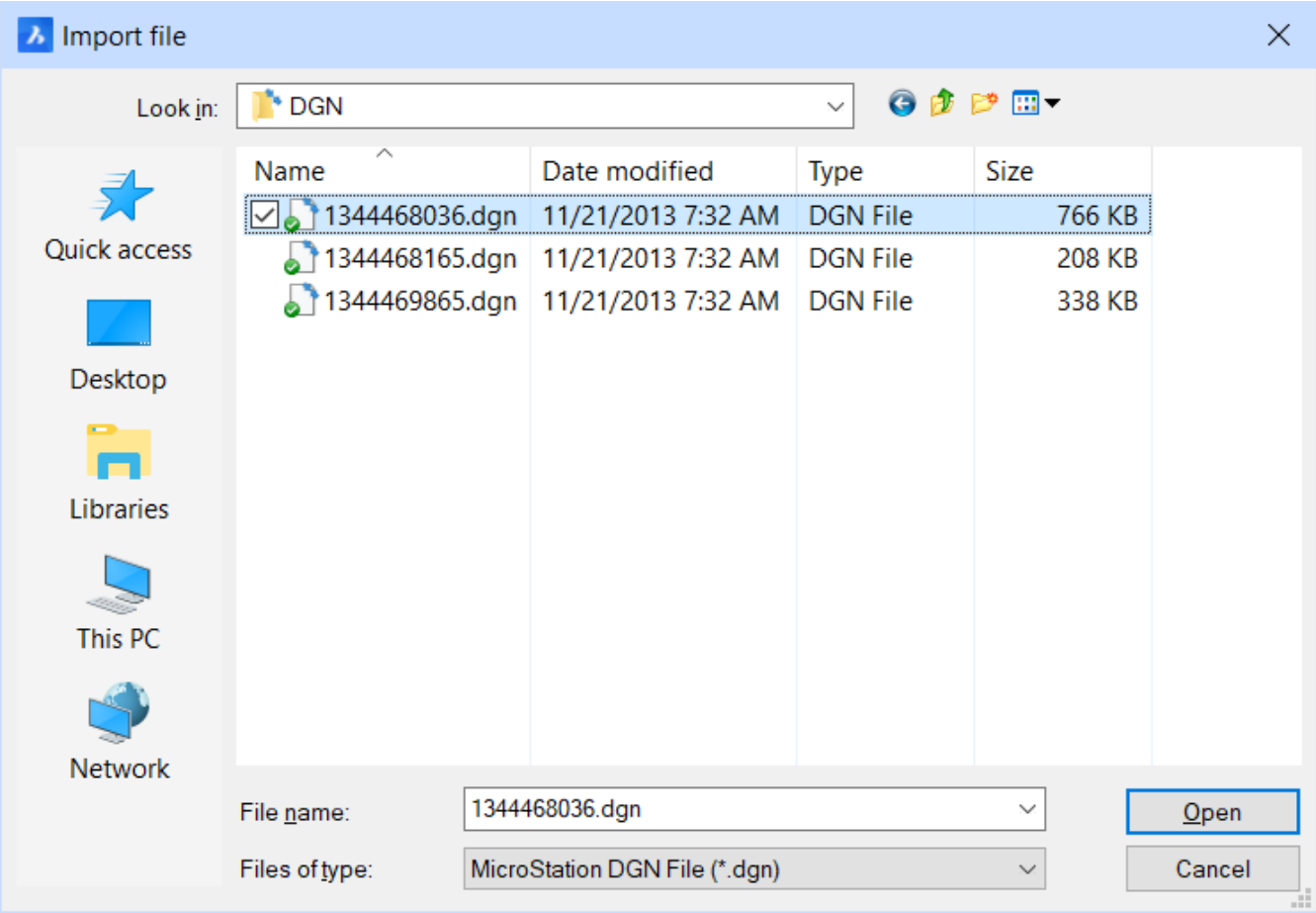

1. Choose a DGN file.
2. Click **Open**. BricsCAD converts the Microstation elements into BricsCAD entities using the settings described below.

Command Options

Option	Description
File name	Chose a DGN file from the dialog box
Open	Opens the selected DGN file in the current drawing as entities, such as lines and blocks
Cancel	Cancels the operation

Microstation Jargon

Microstation has its own vocabulary:

Microstation Term	BricsCAD Equivalent Term
Element	Entity or object
Shape, complex shape	Polyline
Text node	Empty text field to be filled in later
Design model	Model space
Active model	Current view of the model
Sheet model	Paper space
Cell	Block
Level	Layer
Resource files	Support files, such as fonts and line types
Line style	Linetype

If an element (entity) is filled, then BricsCAD makes a hatch of it. Microstation assigns color numbers to colors that are different from BricsCAD's color numbers. and so BricsCAD attempts to match colors from the DGN color table with a color in the DWG color table; if no match is found, the DGN color is saved as an RGB value.

DGN Settings

Settings determine how this command converts design files to DWG format. In the Settings dialog box, search for "DgnImp": (6.814)

Figure 6.814

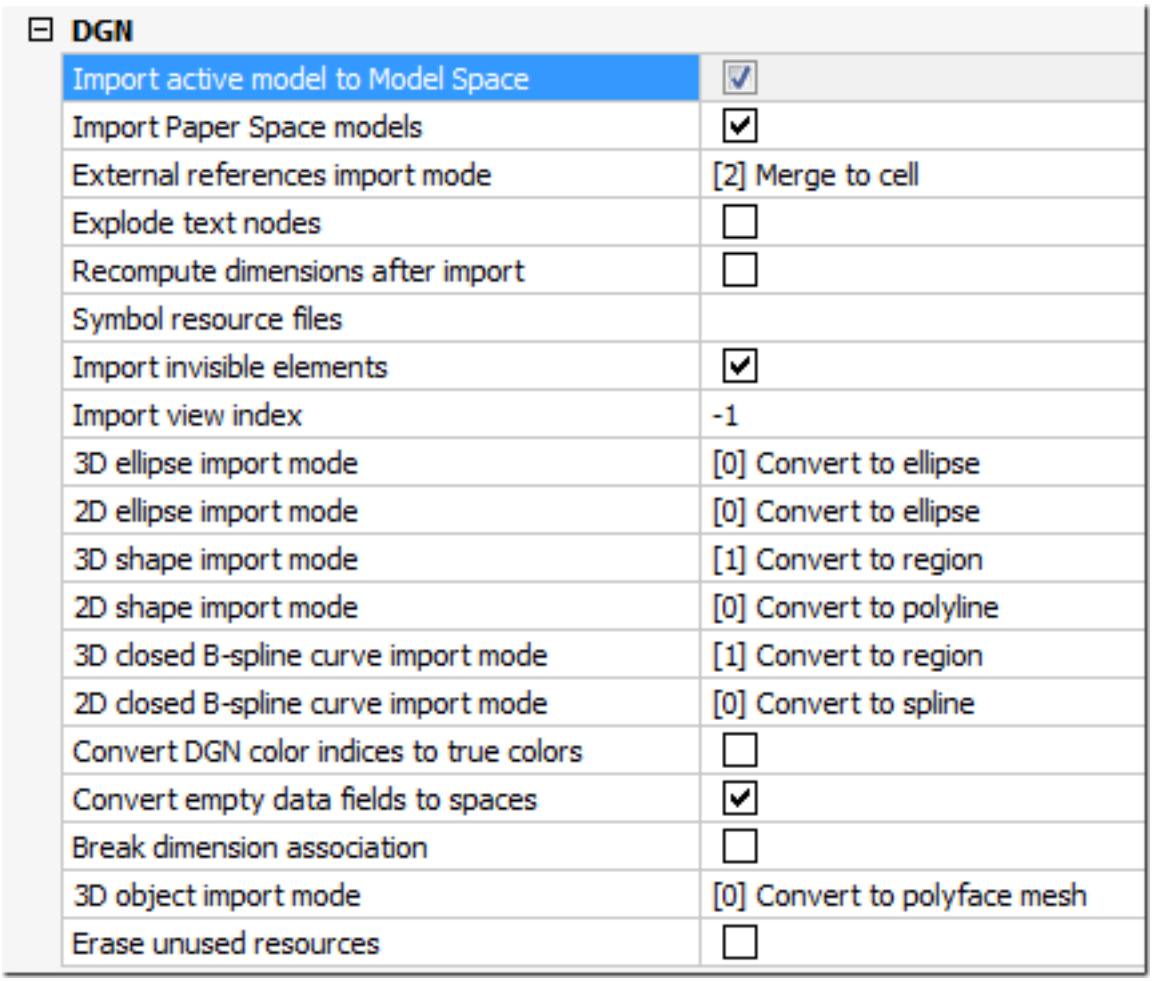

DGN	
Import active model to Model Space	☑
Import Paper Space models	☑
External references import mode	[2] Merge to cell
Explode text nodes	☐
Recompute dimensions after import	☐
Symbol resource files	
Import invisible elements	☑
Import view index	-1
3D ellipse import mode	[0] Convert to ellipse
2D ellipse import mode	[0] Convert to ellipse
3D shape import mode	[1] Convert to region
2D shape import mode	[0] Convert to polyline
3D closed B-spline curve import mode	[1] Convert to region
2D closed B-spline curve import mode	[0] Convert to spline
Convert DGN color indices to true colors	☐
Convert empty data fields to spaces	☑
Break dimension association	☐
3D object import mode	[0] Convert to polyface mesh
Erase unused resources	☐

Setting	Description

DgnImp2dClosedBSplineCurveImportMode	Determines how to convert closed 2D b-splines: • 0 - convert to spline (default) • 1 - convert to region
DgnImp2dEllipseImportMode2D	Determines how to convert ellipses: • 0 - convert to ellipse (default) • 1 - convert to region
DgnImp2dShapeImportMode	Determines how to convert 2D shapes and 2D complex shapes: • 0 - convert to polyline (default) • 1 - convert to region • 2 - convert to polyface mesh Microstation uses the words “shape” and “complex shape” for polyline elements.
DgnImp3dClosedBSplineCurveImportMode	Determines how to convert closed 3D b-spline curves: • 0 - convert to spline • 1 - convert to region (default)
DgnImp3dEllipseImportMode	Determines how to convert 3D ellipses: • 0 - convert to ellipse (default) • 1 - convert to region
DgnImp3dObjectImportMode	Determines how to convert 3D elements: • 0 - convert to polyface mesh (default) • 1 - convert to a 3D solid or body Microstation uses the word "element" for entities or objects.
DgnImp3dShapeImportMode	Determines how to convert 3D shapes and 3D complex shapes: • 0 - convert to polyline • 1 - convert to region (default) • 2 - convert to polyface mesh A Microstation "shape" and "complex shape" is like a polyline in BricsCAD.
DgnImpBreakDimensionAssociation	Determines if dimensions loose their associativity upon import: • 0 - associativity is maintained (default) • 1 - dimension associations are broken

DgnImpConvertDgnColorIndicesToTrueColors	Determines how Microstation colors are mapped to BricsCAD colors: • 0 - converts DGN color indices to DWG color indices • 1 - converts DGN color indices to RGB true colors (default) Microstation assigns color numbers to colors that are different from BricsCAD: 1. BricsCAD gets the color from the DGN color table 2. Then it attempts to match it with a color in the DWG color table. 3. If no match is found, the DGN color is saved as an RGB (true color index) value.
DgnImpConvertEmptyDataFieldsToSpaces	Determines how empty field values are handled: • 0 - replaced by underscore symbols (_) • 1 - replaced by space symbols ( ) (default)
DgnImpEraseUnusedResources	Determines how to import unreferenced elements, such as text styles and linetypes: • 0 - import unreferenced elements (default) • 1 - erase unreferenced imported items
DgnImpExplodeTextNodes	Determines how to handle text nodes (empty text fields): • 0 - convert them to multiline text (default) • 1 - convert them to simple entities, such as text and lines Microstation uses text nodes as empty fields that are used to reserve space for text that will be added later, and so the length of the text is not yet known.
DgnImpImportActiveModelToModelSpace	Determines how active spaces are handled: • 0 - import active models to model space first, and then attach the design model from model table • 1 - import the active model to model space (default) Microstation uses the phrase “design model” for model space, and “active model” for the current view of a model.
DgnImpImportInvisibleElements	Determines how invisible elements (entities) are handled: • 0 - skip invisible DGN elements • 1 - import invisible them as invisible entities (default)

DgnImpImportPaperSpaceModels	Determines how to import sheet models (paper space): • 0 - import one DGN model to model space only • 1 - import all DGN sheet models to paper space layouts (default) Microstation uses the phrase “sheet model” for paper space.
DgnImpImportViewIndex	Determines DGN view settings: • 0 through 7 - specifies level mask • -1 - view is not defined Microstation uses the word “level” for layers; a "mask” hides content in areas or levels/layers.
DgnImpRecomputeDimensionsAfterImport	Determines how to handle dimensions: • 0 - create DGN-style dimension geometry blocks (default) • 1 - re-compute all dimensions to create DWG dimension geometry blocks
DgnImpSymbolResourceFiles	Specifies the paths to folders holding DGN and RSC files Microstation uses RSC resource files to store fonts, line styles, and so on.
DgnImpXRefImportMode	Determines how to import reference attachments: • 0 - don't import DGN reference attachments • 1 - convert attached DGN files to DWG-style xref files • 2 - create a block definition of the attached DGN file, then create a block reference (default) • 3 - attach the DGN references as underlays Microstation uses the word “cell” for blocks.

Related Commands

Import (6.17.10) - imports files in a variety of file formats.

6.10.30 DimConstraint

(6.2833 on page 4875) Applies a dimensional constraint to an entity or between constraint points on entities;

Figure 6.815

Shape Classic Pro Platinum Mechanical BIM

converts associative dimensions to dynamic dimensions.

Accessing the Command

command bar: **dimconstraint** menu bar: **Parametric | 2D Constraints |** toolbar: **2D Constraints |** ribbon: **Parametric | 2D Constraints |** : **DimConstraint Prompts you in the command bar:** Select associative dimension to convert or [LInear / Horizontal / Vertical / Aligned / ANgular / Radial / Diameter] <Aligned>: **(Select an associative dimension, or else choose an option to place a dimensional constraint)**

Command Options

Option	Description
Select associative dimension to convert	Select an associative dimension. The dimension is converted to the dimensional constraint of the same type. This option is equivalent to the DcConvert (6.10.7) command ( ).
Linear	Constrains the horizontal distance (X-distance) or vertical distance (Y-distance) between two points with respect to the current coordinate system. This option is equivalent to the DcLinear (6.10.11) command ( ).
Vertical	Constrains the vertical distance (Y-distance) between two points with respect to the current coordinate system. This option is equivalent to the DcVertical (6.10.13) command ( ).
Horizontal	Constrains the horizontal distance (X-distance) between two points with respect to the current coordinate system. This option is equivalent to the DcHorizontal (6.10.10) command ( ).
Aligned	Constrains the distance between two points. This option is equivalent to the DcAligned (6.10.5) command ( ).
Angular	Constrains the angle between two lines or linear polyline segments; the total angle of an arc or an arc polyline segment; or the angle between three points on entities. This option is equivalent to the DcAngular (6.10.6) command ( ).
Radius	Constrains the radius of a circle or an arc. This option is equivalent to the DcRadius (6.10.12) command ( ).
Diameter	Constrains the diameter of a circle or an arc. This option is equivalent to the DcDiameter (6.10.8) command ( ).

Procedures

- To edit dimensional constraints (1.14.7)
- Using expressions to define dimensional constraints (1.14.7)

Related Commands

Geomconstraint (6.15.16) - applies geometric relationships between entities and/or valid constraint points on entities. DcAligned (6.10.5) - constrains the distance between two points. DcAngular (6.10.6) - constrains the angle between two lines or linear polyline segments; the total angle of an arc or an arc polyline segment; or the angle between three points on entities. DcDiameter (6.10.8) - constrains the diameter of a circle or an arc. DcHorizontal (6.10.10) - constrains the horizontal distance (X-distance) between two points with respect to the current coordinate system. DcLinear (6.10.11) - constrains the horizontal distance (X-distance) or vertical distance (Y-distance) between two points with respect to the current coordinate system. DcRadius (6.10.12) - constrains the radius of a circle or an arc. DcVertical (6.10.13) - constrains the vertical distance (Y-distance) between two points with respect to the current coordinate system. CleanUnusedVariables (6.9.24) - purges variables not used in constraint expressions and not linked to dimensions. -Parameters (6.24.5) - manages 2D dimensional constraint parameters and user variables in the current drawing.

6.10.31 Dish

(7.3 on page 4931) This command is obsolete, and exists for backward compatibility only. Please instead use the

Figure 6.816

Ai_Dish (6.5.7) command.

6.10.32 Dist

(7.3 on page 4931) Reports the distance and angle between two points (short for distance).

Figure 6.817

Shape Classic Pro Platinum Mechanical BIM

Accessing the Command

Command bar: **dist** transparent: **'dist** alias: **di** menu bar: **Tools | Inquiry | Distance** toolbar: **Inquiry** ribbon: **Tools | Inquiry | Distance** : **Dist Prompts you in the command bar:** Starting point for distance: **(Pick a point, or enter coordinates)** End point: **(Pick another point, or also enter coordinates)** Sample response: Distance

Figure 6.818

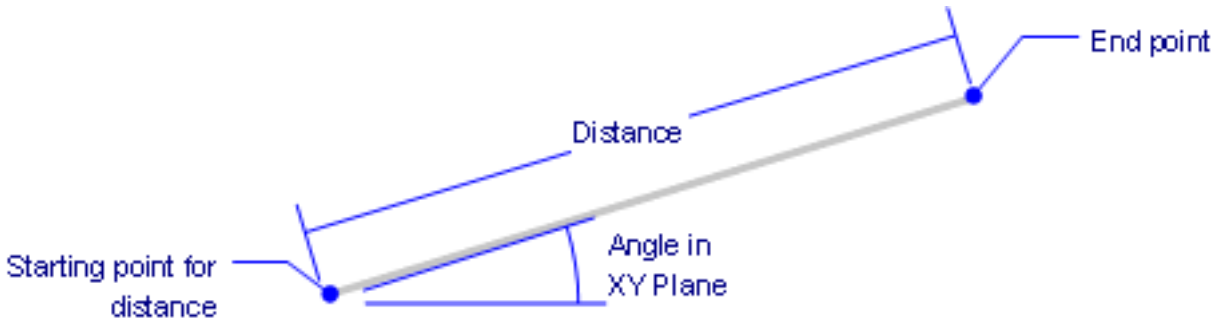

Figure 6.819

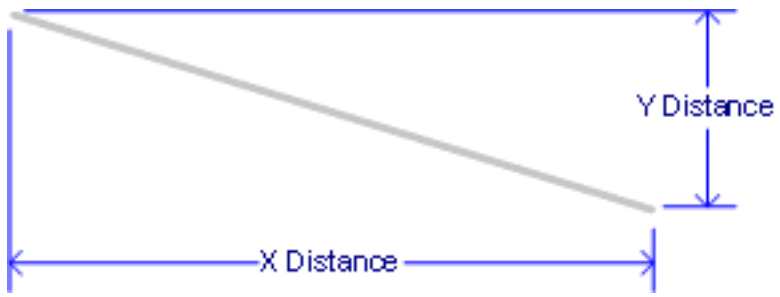

Command Options

Option	Description
Starting Point for Distance	Specifies the first point from which the measurement takes place
End Point	Specifies the other point

Related Commands

Area (6.4.19) - reports the area, circumference, and perimeter of entities. Id (6.17.1) - reports the x,y,z coordinates of picked points. List (6.20.34) - lists the area and other parameters of entities in the command bar. MassProp (6.21.4) - reports the properties of solid models and regions. Properties (6.24.52) - lists the area and other parameters of entities in a palette.

6.10.33 Distantlight

(7.3 on page 4931) Places distant lights (displayed as glyphs) in drawings for use with rendering. Distant lights

Figure 6.820

Shape Classic Pro Platinum Mechanical BIM

represent sources that are far off, such as the sun,

Accessing the Command

command bar: **distantlight** menu bar: **View | Rendering | Lights | New distant light** toolbar: **Render | Lights |** ribbon: **View | Lights | Create | Distant Light** : **Distantlight** Displays a dialog box: (6.821) To be able to use

Figure 6.821

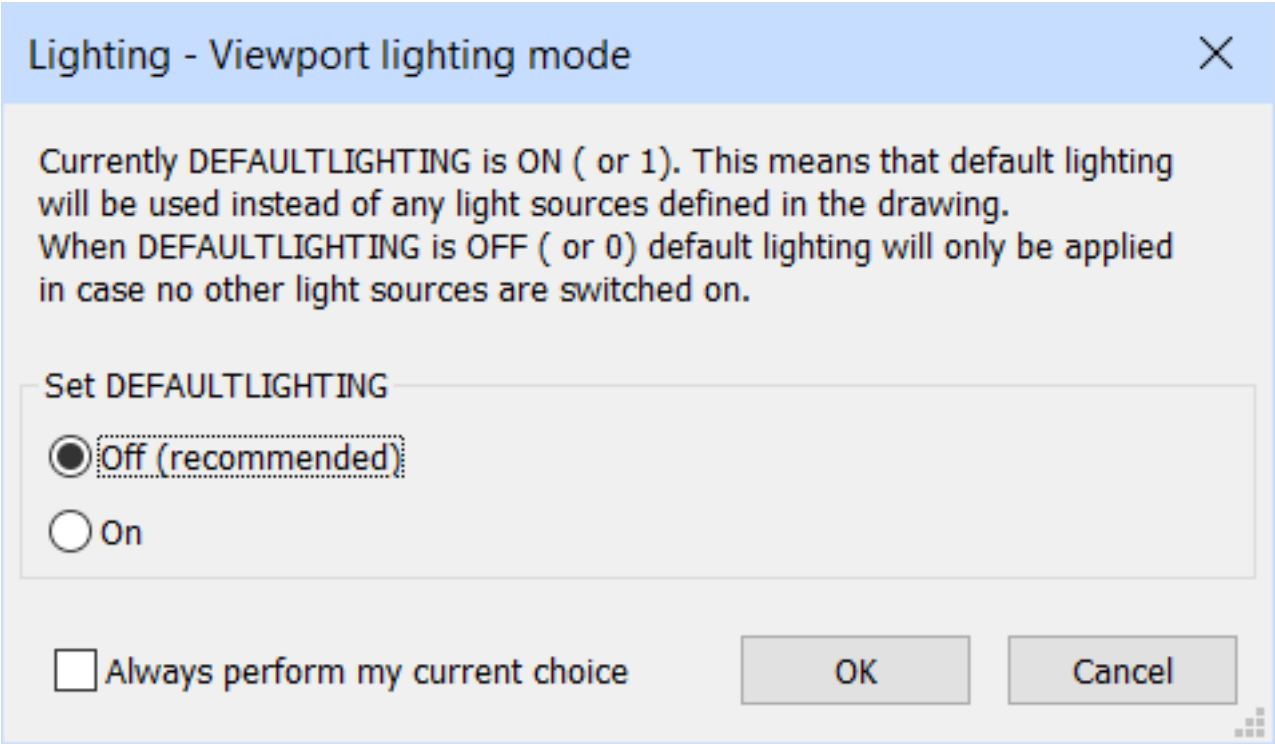

distant lights in drawings, you must turn off default lighting. (Default lighting is the light sources the program uses when you have defined no lights yet.)

1. Choose **Off**
2. Click **OK**

Prompts you in the command bar: Specify light direction or [Vector] <0,0,0>: **(Pick a point, enter x,y,z coordinates, press Enter to accept the default, or else type V)** Specify light direction TO <1,1,1>: **(Specify a second point, enter x,y,z coordinates, or else press Enter to accept the default)** Enter an option to change [Name/Intensity factor/ Status/ Photometry/ shadoW/ filterColor/eXit] <eXit>: **(Enter an option, or else press Enter to exit the command)**

Command Options

Option	Description

Name	Specifies a name for the light; prompts you: **Enter light name <Distantlight1> - (enter a name, or else press Enter to accept the default name)**
Intensity Factor	Specifies the intensity of the light; prompts you: **Enter intensity (0.00 - max float) <1.0> - (enter an intensity value of between 0.00 and the maximum supported by your system)**
Status	Toggle the light; prompts you: **Enter status [ON/OFf] <ON> - (choose ON to include the light when calculating renderings)**

Photometry Options	**Description**
Photometric	The Photometric option defines intensity and color characteristics of the light; prompts you: **Enter a photometric option to change [Intensity/Color/eXit] <Intensity> - (enter an option.)**

Intensity	The Intensity option defines the brightness of the light by Cd, flux, or illuminance; prompts you: **Enter intensity (Cd) or enter an option [Flux/Illuminance] <1500.0> - (enter an option:)** • **Enter intensity (Cd)** - specifies the intensity expressed in Candela (Cd) The candela (symbol: cd) is the SI base unit of luminous intensity; that is, power emitted by a light source in a particular direction, weighted by the luminosity function (a standardized model of the sensitivity of the human eye to different wavelengths, also known as the luminous efficiency function). A common candle emits light with a luminous intensity of roughly one candela • **Enter Flux (Lm)** - specifies the luminous flux expressed in Lumen (Lm) The lumen (symbol: Lm) is the SI unit of luminous flux, a measure of the power of light perceived by the human eye. Luminous flux differs from radiant flux in that luminous flux measurements (such as lumens) are intended to reflect the varying sensitivity of the human eye to different wavelengths of light, while radiant flux measurements (such as watts) indicate the total power of light emitted. The lumen is defined in relation to the candela as: 1 lm = 1 cd·sr • **Enter Illuminance (Lx or Fc) or enter an option [Distance] <9424.8> - (specify the illuminance expressed in Lx (lux) or Fc (foot-candle) units) Distance - (enter a distance expressed in drawing units)** In photometry, illuminance is the total luminous flux incident on a surface, per unit area. It is a measure of the intensity of the incident light, wavelength-weighted by the luminosity function to correlate with human The foot-candle (Fc) is a non-metric unit of illuminance that is used in photography. The unit is defined as the amount of illumination the inside surface of a 1-foot radius sphere would be receiving if there were a uniform point source of one candela in the exact center of the sphere. Alternatively, it can be defined as the illuminance on a 1-square foot surface of which there is a uniformly distributed flux of one lumen. This can be thought of as the amount of light that actually falls on a given surface. The foot-candle is equal to one lumen per square foot. One foot-candle is equal to approximately 10.764 lux, although in the lighting industry, typically this is approximated as 1 foot-candle being equal to 10 lux. As a full sphere has a solid angle of 4·pi steradians, a light source that uniformly radiates one candela in all directions has a total luminous flux of 1 cd·4pi sr = 4pi ≈ 12.57 lumens. For example, if a candle emits light with a luminous intensity of about 1 candela, the total light emitted is about 12.6 lumens.

The Color option determines the color of the light by light type of degrees Kelvin; prompts you: **Enter color name or enter an option [?/Kelvin] <D65> - (enter an option:)**

- **Enter color name - (specifies the name of a color of light, as listed below)**
- **?** prompts you "**Enter color name(s) to list <*>**" - **(press Enter to see the valid names of light colors:)**

D65 Fluorescent Coolwhite Whitefluorescent daylightfluorescenT Incandescent Xenon Halogen Quartz Metalhalide mErcury Phosphormercury highpressureSodium Lowpressuresodium

- **Enter Kelvin temperature <3600.0> - (enter a color temperature expressed in degrees Kelvin (K))** Color temperature is a characteristic of visible light that has important applications in lighting, photography, videography, publishing, manufacturing, astrophysics, and other fields. The color temperature of a light source is the temperature of an ideal black-body radiator that radiates light of comparable hue to that light source. The temperature is conventionally stated in units of absolute temperature: degrees kelvin (K). Higher color temperatures (5,000 K or more) are called cool colors (blueish white); lower color temperatures (2,700 – 3,000 K) are called warm colors (yellowish white through red).

eXit

Exits this sub-level of command options, and returns to the previous level; prompts you: **Enter a photometric option to change [Intensity/Color/eXit] <Intensity>: (Enter x to exit photometric options) Enter an option to change [Name/Intensity factor/Status/Photometry/shadoW/filterColor/eXit] <eXit>:**

Shadow Options

Description

shadoW

Determines the look of shadows cast by lights; prompts you: **Enter shadow settings [Off/Sharp/soFt mapped/soft sAmpled]: <Sharp> - (enter an option)**

Off

Disables the calculation of shadows; this light will cast no shadows, which helps speed up renderings. The command prompt returns to the previous level.

Sharp

Displays shadows with sharp edges; this option renders lights with shadows more quickly than lights with soft (diffuse) shadows. The prompt returns to the previous level.

soFt mapped	Displays realistic shadows with soft edges. Prompts you: 1. **Enter map size [64/128/256/512/1024/2048/4096] <256> (enter a value between 64 and 256.)** The map size determines how diffuse the shadow is at its edges. A larger number is more diffuse (has softer edges) but takes longer to render. 2. **Enter softness (1-10) <1> - (enter a value between 1 and 10.)** The software determines the softness of the body of the shadow. A larger number is software, but takes longer to render.
soft sAmpled	Displays realistic shadows with shadows based on extensive options. Prompts you: **Enter an option to change Shape/sAmples/Visible/<eXit> - (enter an option:)** **Shape** - specifies the shape of the shadow; prompts you: • **Enter shape [Disk/Rect] <Disk> - (enter d or r)** When the shadow has a disk shape, prompts you: **Enter radius <0.0> - (enter the radius of the disk)** When the shadow has a rectangular shape, prompts you: **Enter Length <0.0> - (enter length of the rectangle) Enter Width <0.0> - (enter width of the rectangle) sAmples** - specifies the number of samples to take for the shadow: • **Enter Shadow Sample <16> - (enter a value between 0 and 2147483647)**; a larger samples slows down the rendering speed, but generates a more realistic-looking shadow **Visible** - specifies the visibility of the disk or rectangular shadow shape: • **Enter Shape Visibility [Yes/No] <No> - (enter y or n.)** **eXit** - exits this sub-level of command options, and returns to the previous level.

filterColor	Specifies the color of the light based on RGB, ACI, or HSL systems; prompts you: **Enter true color (R,G,B) or enter an option [Index color/Hsl]:<255,255,255> - (enter an option)** • **True Color (RGB) - (enter three integers in the range of 0 to 255, where each number refers to the amount of red, green, and blue, such as 0,0,0 (black), 255,0,0 (red), 255,0,255 (purple), 128,128,128 (gray), or 255, 255,255 (white). Refer to the Color (6.9.34) command's dialog box for the meaning of the RGB numbers.)** • **Index color** - specifies the CAD Color Index color; prompts you: **Enter color name or number (1-255) - (enter a value between 1 and 255; refer to the Color (6.9.34) command's dialog box for the meaning of the color numbers.)** • **HSL** - specifies the color using three parameters that determine the amount of hue (color), saturation (strength of color), and lightness (brightness or darkness of color. **Enter HSL number (0,0,24) - (enter three values between 1 and 255; refer to the Color (6.9.34) command's dialog box for the meaning of the color numbers.)**
eXit	Exits the the command and places the light in the drawing.

To edit the properties of the light, double-click it.

Related Commands

Light (6.20.26) - creates a new light in the drawing. Lightlist (6.20.28) - displays the Drawing Explorer - Lights dialog window. Pointlight (6.24.45) - creates a point light. Render (6.26.23) - calculates a photorealistic image of the 3D model. Spotlight (6.27.45) - creates a spot light. Sunproperties (6.27.60) - displays the Sun Properties of the Active Viewport editor in the Drawing Explorer - Lights dialog. Weblight (6.33.6) - creates a web light.

6.10.34 Divide

(6.2833 on page 4875) Places a specific number of points or blocks spaced equally along an entity.

Figure 6.822

Shape Classic Pro Platinum Mechanical BIM

Accessing the Command

command bar: **divide** alias: **div** menu bar: **Modify | Divide** toolbar: **Modify |** ribbon: **Draw | Draw | Points | Divide** : **Divide Prompts you in the command bar:** Select entity to divide: **(Choose a line, polyline, spline, arc, circle, or ellipse)** Number of segments [insert Block]: **(Enter a number, or type B)** (6.823)

Figure 6.823

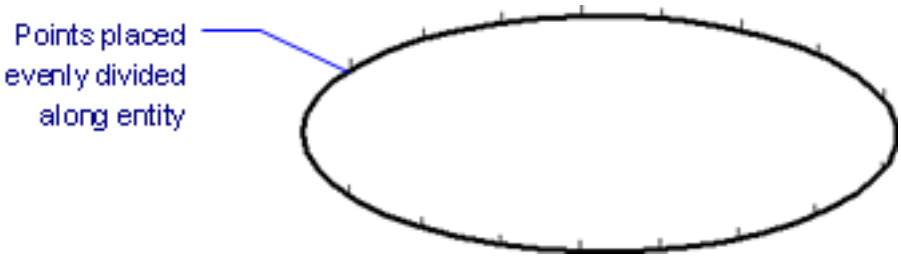

Command Options

Option	Description
Select entity to divide	Choose a single entity; this command works with the following entities: • Line • Polyline • Spline • Arc • Circle • Ellipse
Number of segments	Specifies the number of "segments," which means equally-divided distances between points. Prompts you: • **Number of segments - (type an integer between 2 to 32767)**; the larger the number, the shorter the segments over the length of the entity Entering **2** for the number of segments places a single point or block at the midpoint of the entity, as the entity is divided into two segments. There is always one more segment than points placed, as no point or block is placed at the start or endpoints of the entity. Points on an entity are essentially invisible, so you can use the **DdPType (6.10.19)** command to change their look and make them larger. After points are placed on the entity, you can use the **NODe** entity snap to attach other entities to them

Blocks	Places equally-spaced blocks along the entity, instead of points. Prompts you: 1. **Name of block to insert [? to list]** - **(type the name of the block, or else press ? to list the available blocks.)** 2. **Align blocks with entity? [Yes-align blocks/No-do not align] <Yes-Align blocks>** - **(enter an option)**: • **Yes** - rotates blocks to match the local orientation of the entity, such as along an arc • **No** - does not rotate blocks, so that they maintain their orientation **Number of segments** - **(type an integer between 2 to 32767)**

Procedures

- To divide an entity using points (1.24.41)
- To divide an entity using blocks (1.24.41)

Related Commands

Measure (6.21.12) - places equi-distant points along entities. Point (6.24.32) - places points in drawings. DdP-Type (6.10.19) - specifies the look and size of point entities through the Settings dialog box.

6.10.35 Dome

(7.3 on page 4931) This command is obsolete, and still exists in the program for backward compatibility only.

Figure 6.824

Shape Classic Pro Platinum Mechanical BIM

Please use **Ai_Dome (6.5.8)** instead.

6.10.36 Donut

(6.2833 on page 4875) Draws wide, filled polylines that look like donuts.

Figure 6.825

Accessing the Command

command bar: **donut** alias: **do, doughnut** menu bar: **Draw | Donut** toolbar: **Draw | Polygons |** ◎ ribbon: **Draw | Draw | Polygons | Donut** : **Donut Prompts you in the command bar:** Inside diameter of donut [2 Point/3 Point/Tangent Tangent Radius] <0.5>: **(Pick a point, enter a value, or enter an option)** Outside diameter of donut <1>: **(Specify a value, or pick two points)** Center of donut: **(Specify coordinates, or pick a point in the drawing)** Center of donut: **(Specify coordinates to draw another donut or pick a point in the drawing, or else press Enter to conclude the command)** (6.831 on page 3217) Donuts are made of two wide polyline arcs. This command was created originally to draw solder pads on printed circuit boards.

Command Options

Option	Description
2Point (6.828 on page 3216)	Defines the donut by two points on its circumference; prompts you: • **Width of donut - (enter a value, or pick two points)** • **First point on diameter - (enter coordinates, or pick a point)** • **Second point on diameter - (enter coordinates, or pick another point)** The abbreviation for this option is 2P.
3Point (6.829 on page 3217)	Defines the donut by three points on its circumference; prompts you: 1. **Width of donut - (enter a value, or pick two points)** 2. **First point on donut - (enter coordinates, or pick a point)** 3. **Second point - (enter coordinates, or pick another point)** 4. **Third point - (enter coordinates, or pick another point)** The abbreviation for this option is 3P .

Tangent Tangent Radius (6.830 on page 3217)	Defines the donut by two points tangent to other entities and a radius; prompts you: 1. **Width of donut - (enter a value, or pick two points)** 2. **Diameter of donut - (enter a value, or pick two points)** 3. **Select first tangent point - (enter coordinates, or pick an entity)** 4. **Select second tangent point - (enter coordinates, or pick another entity)** The abbreviation for this option is R, and not TTR.
Diameter of donut (6.831 on page 3217)	Defines the donut by inner and outer diameter, and a center point; prompts you: 1. **Outside diameter of donut - (specify a value, or pick two points)** 2. **Center of donut - (specify coordinates, or pick a point in the drawing)**

Procedures

Drawing donuts (1.17.23)

Grips Editing

Donuts can be edited directly through grips:

1. Select the donut. Notice that it has four grips.
2. Drag a grip to stretch the donut (increase or decrease its diameter).

(6.826)

Figure 6.826

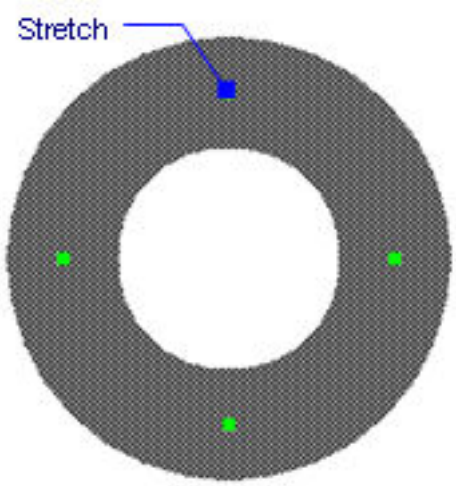

Related Commands

Circle (6.9.21) - draws regular circles. PLine (6.24.28) - draws polyline segments and arcs. Rectang (6.26.6) - draws rectangles out of polylines. PEdit (6.24.21) - edits polylines. 3dPoly (6.3.10) - draws polylines with x,y,z coordinates. Polygon (6.24.46) - draws regular polygons out of polylines.

Figure 6.827

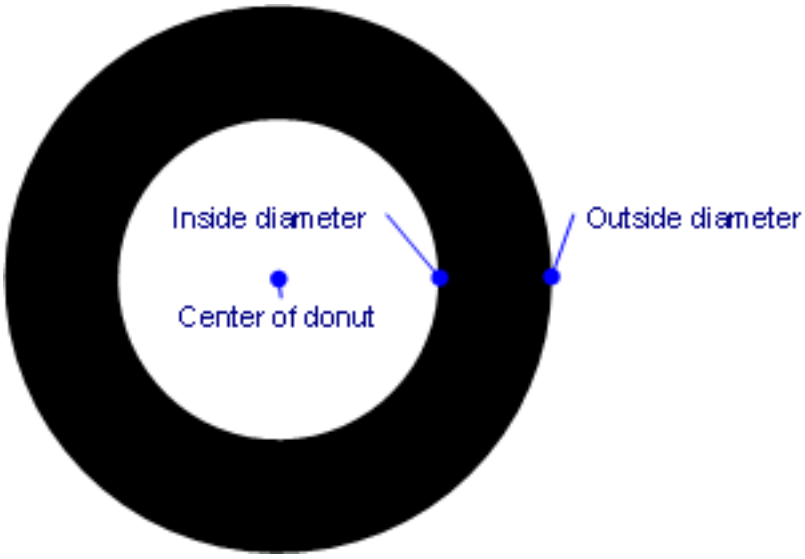

Figure 6.828

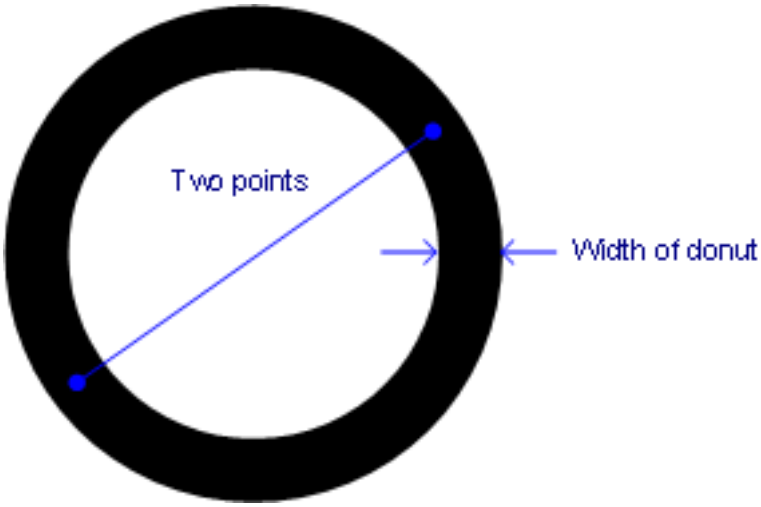

Figure 6.829

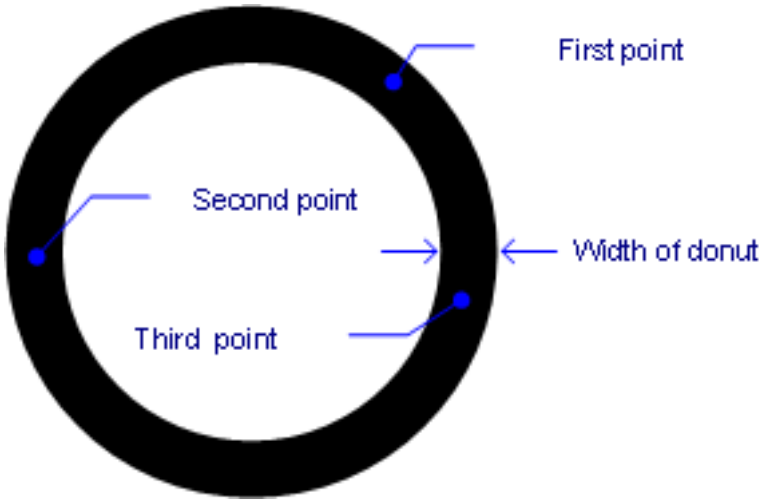

Figure 6.830

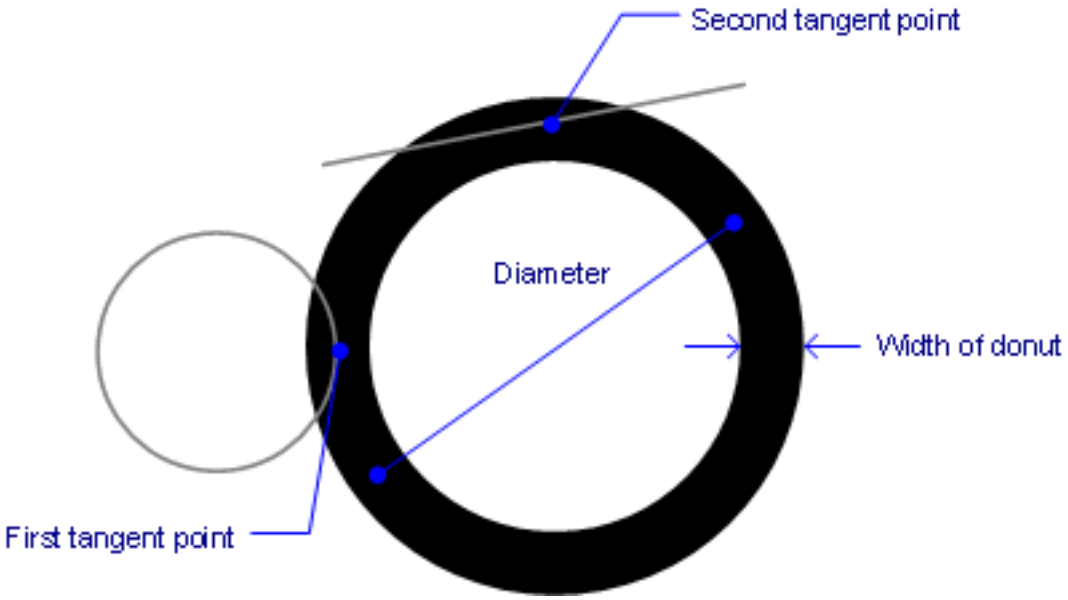

Figure 6.831

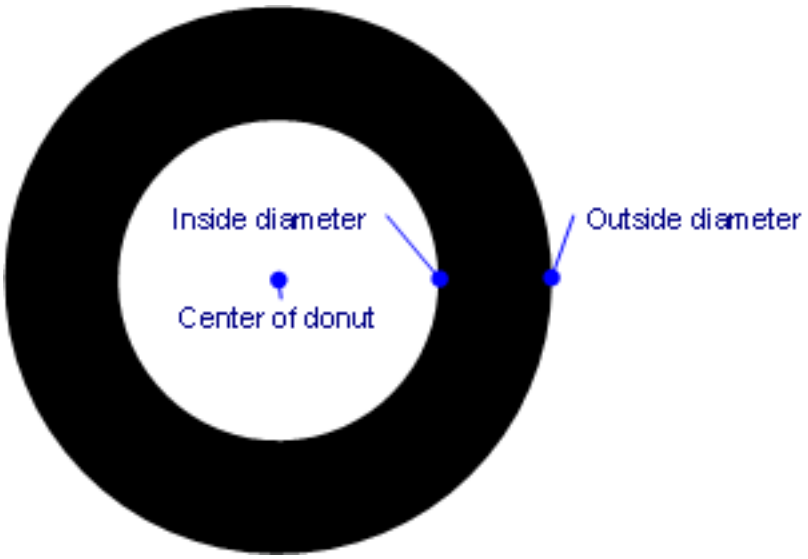

6.10.37 Drag

(6.2777 on page 4835) Moves 3D solids perpendicular to a selected face by dragging that face. Optionally pre-

Figure 6.832

Shape Classic Pro Platinum Mechanical BIM

serves connections to other solids.

Accessing the Command

Commandline: **DRAG** Quad: **Select face | Model | Drag** Ribbon: **Home | Modify | Drag** Toolbar: **BIM toolbar | BIM** : **Drag Prompts you in the command bar:** Select several entities/subentities: **(select a face of a solid)** Entities in set: 1 Select several entities/subentities: **(select more faces, then right click or press Enter to stop selecting.)** The selected face(s) move(s) dynamically. The manipulator (6.21.2) displays. When multiple faces are selected, the solids are moved perpendicular to the face selected last. (6.833) Specify distance to drag solid or [Disable

Figure 6.833

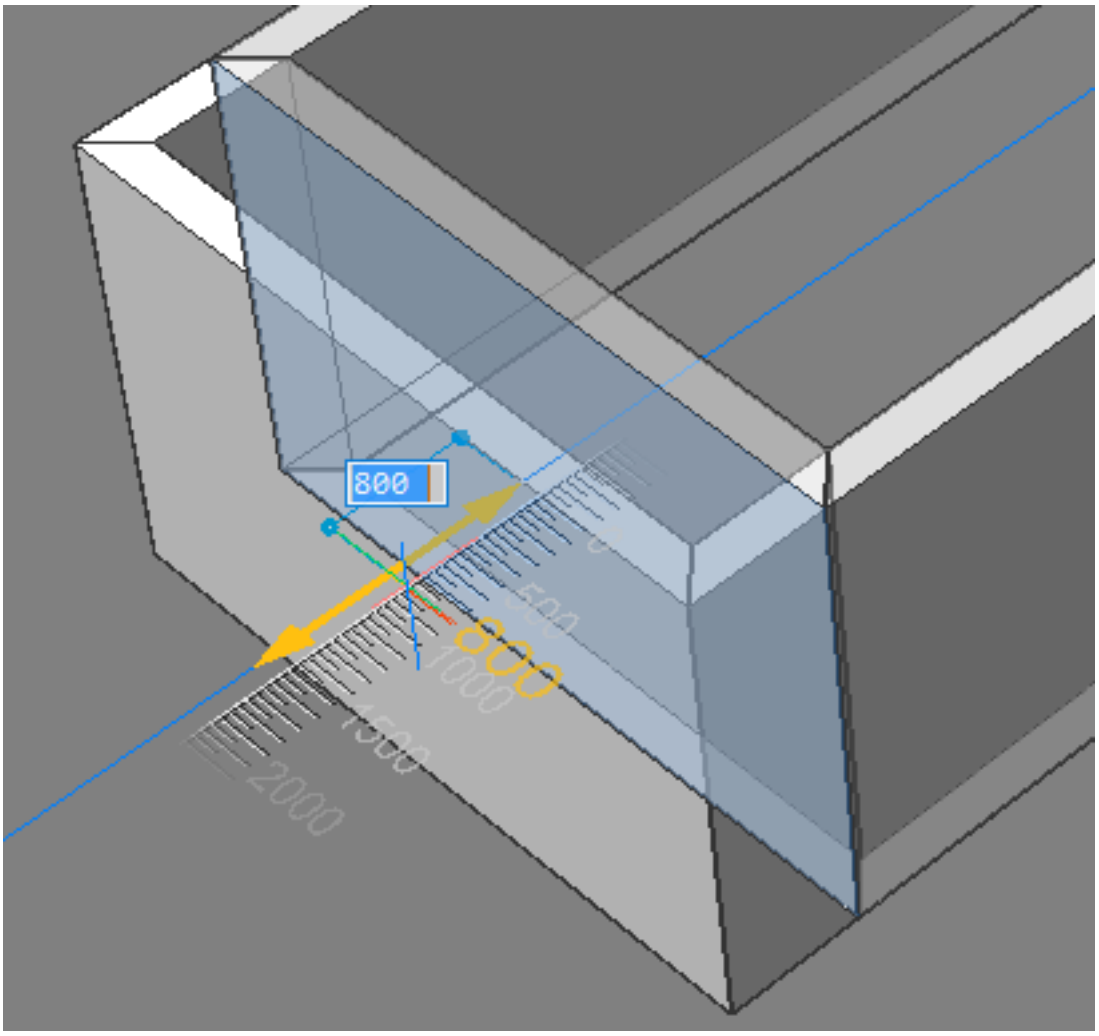

connectivity mode]: Optionally disable/enable connectivity mode, then do one of the following:

- (option) The current reference face highlights. Hit the TAB key to select a different reference face. All faces which are parallel to the selected one are recognized, the nearest first. Press and hold the SHIFT key when hitting the TAB key to cycle reference faces in reverse order. To select a reference face on a different solid: move the cursor over that face, then hit the TAB key. The selected face highlights.

- Click a point in the model.
- Type a value in the dynamic distance field.
- Move the cursor to adjust the value in the dynamic distance field, then click. Optionally zoom in/out to set the snap increment size of the ruler.

Command Options

Option	Description
Connectivity mode	(6.834) The options are: • : Enable connectivity • : Disable connectivity Do one of the following: • Hit the Ctrl-key to toggle the connectivity mode. • Type **d** to disable connectivity • Type **e** to enable connectivity

Procedures

Using BIM Drag on a 3D Solid (2.4.23) Setting the distance between parallel solids (2.4.5) Using the MEP Modeling tools to alter profiles (2.4.15)

Related Commands

DmPushPull (6.12.21) - adds or removes volume from a solid by moving a face. DmMove (6.12.17) - moves the selected solids, or faces or edges of a solid using a vector. BimFlowConnect (6.7.14) - Creates a connection between flow segments, such as pipes or HVAC ducts.

Figure 6.834

6.10.38 DragMode

(6.2833 on page 4875) Controls the appearance of objects while being dragged. The command is no longer

Figure 6.835

Shape Classic Pro Platinum Mechanical BIM

necessary, and is kept only for compatibility. This command was useful in the early days of CAD when computers of the 1980s and early 1990s were so slow at processing vector graphics that they had difficulty updating the screen quickly enough to show objects being dragged.

Accessing the Command

command bar: **dragmode** transparent: **'dragmode : DragMode Prompts you in the command bar:** [ON/OFf/Auto] <Auto>: **(Enter an option)** (6.836)

Figure 6.836

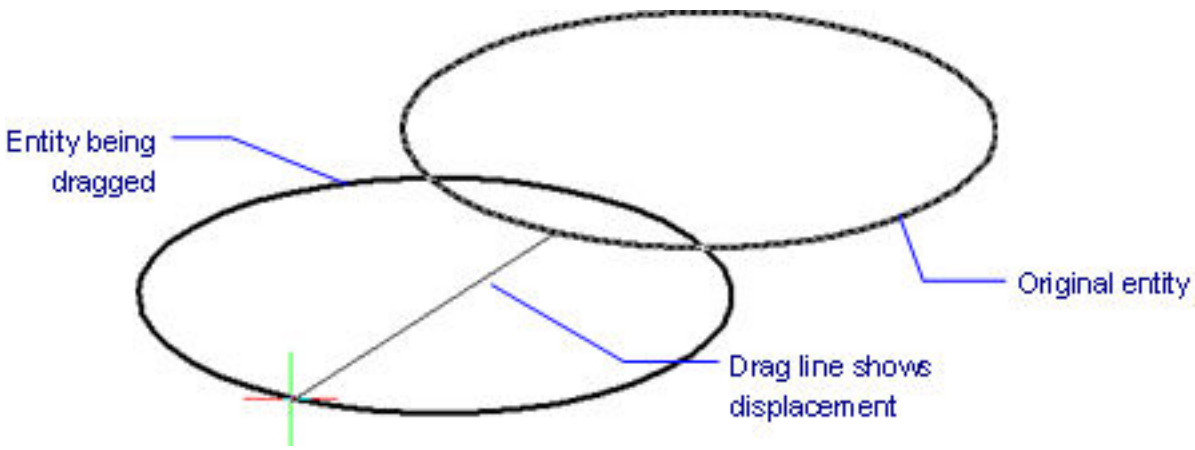

Command Options

Option	Description
ON	Turns on dragmode; same as Auto mode.
OFF	Turns off dragmode; dragged objects and the dragline are never shown on the screen.
Auto	Turns on drag mode; dragged objects are always shown.

Related Command

Settings (6.27.23) - sets drag mode through the Drawing Display section of the Settings dialog box.

6.10.39 DrawOrder

(6.2833 on page 4875) Changes the display order of overlapping entities. Use this command to displayed entities

Figure 6.837

Shape Classic Pro Platinum Mechanical BIM

over top other entities that would otherwise overlap or even hide them. Hatches and text entities have handy commands that controlling their display order: **HatchToBack (6.16.6)** places all hatching below all other entities, and **TextToFront (6.29.14)** displays all text above them all entities.

Accessing the Command

command bar: **draworder** alias: **dr** menu bar: **Tools | Draw Order** toolbar: **Draw Order |** ribbon: **Change | Arrange | Draw Order | : DrawOrder Prompts you in the command bar:** Select entities to change draw order: **(Select one or more entities; when entities overlap, press the Tab key to select the one you want)** Entities in set: 1 Select entities to change draw order: **(Select one or more entities, or press Enter)** Change draw order [Above/Under/Clear all orders/bring to Front/send to Back] <Send to back>: **(Enter an option)** (6.838)

Figure 6.838

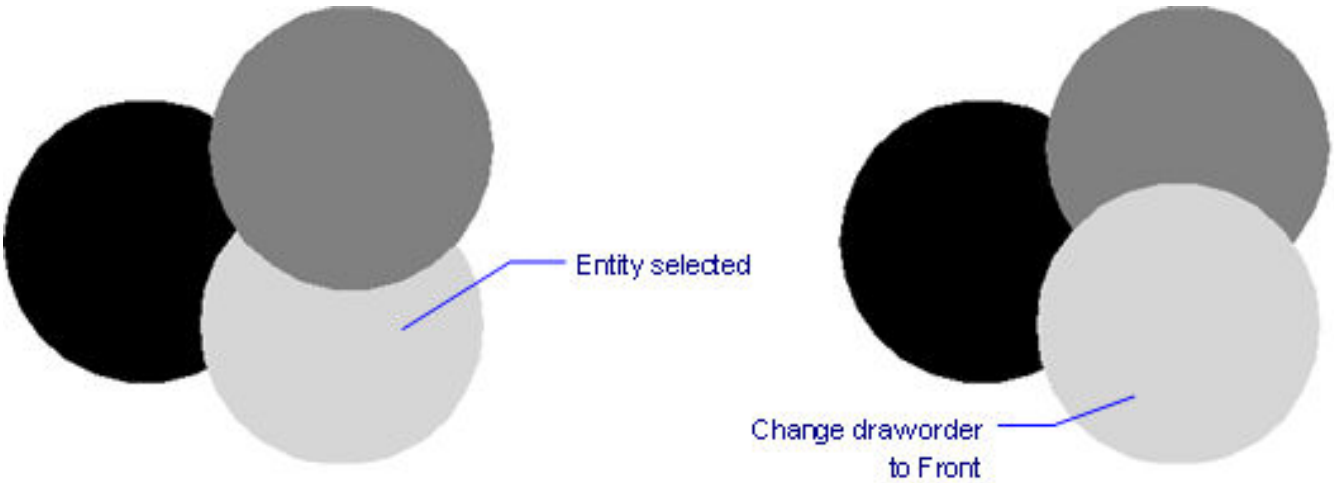

Command Options

Option	Description
Select Entities to Change Draw Order	Selects one or more entities. This command is meant to work with overlapping objects. While this command works with non-overlapping entities, it has no effect on them.
Above	Visually moves the display of selected entities "one level" above other entities; this option does not necessarily move them to the top (front) of display order.
Under	Moves the entities below other entities, but not necessarily to the bottom (back) of display order.
Clear all orders	Clears assigned display orders; entities are displayed as they were originally created. This means that the last created entity is displayed on top of one created earlier.
Bring to Front	Moves the selected entities' display order above all other overlapping entities.
Send to Back	Moves the selected entities' display order below all other overlapping entities.

Procedures

- Adjusting the Draw Order (1.24.9)

Related Commands

DrawOrderByLayer (6.10.40) - sets draw order of overlapping objects through layer names. HatchToBack (6.16.6) - sets the draw order of all hatch entities in the drawing to display behind all other entities. TextToFront (6.29.14) - sets the draw order of all texts and dimensions in the drawing to display in front of all other entities. BHatch (6.6.5) and Hatch (6.16.1) - set the draw order of hatch patterns relative to other entities through a dialog box.

6.10.40 DrawOrderByLayer

(6.2833 on page 4875) Controls the display order of overlapping objects through a list of layer names in a LST file.

Figure 6.839

Accessing the Command

command bar: **draworderbylayer** : **DrawOrderByLayer** Displays a dialog box: (6.840) Choose a *.lst layer list file,

Figure 6.840

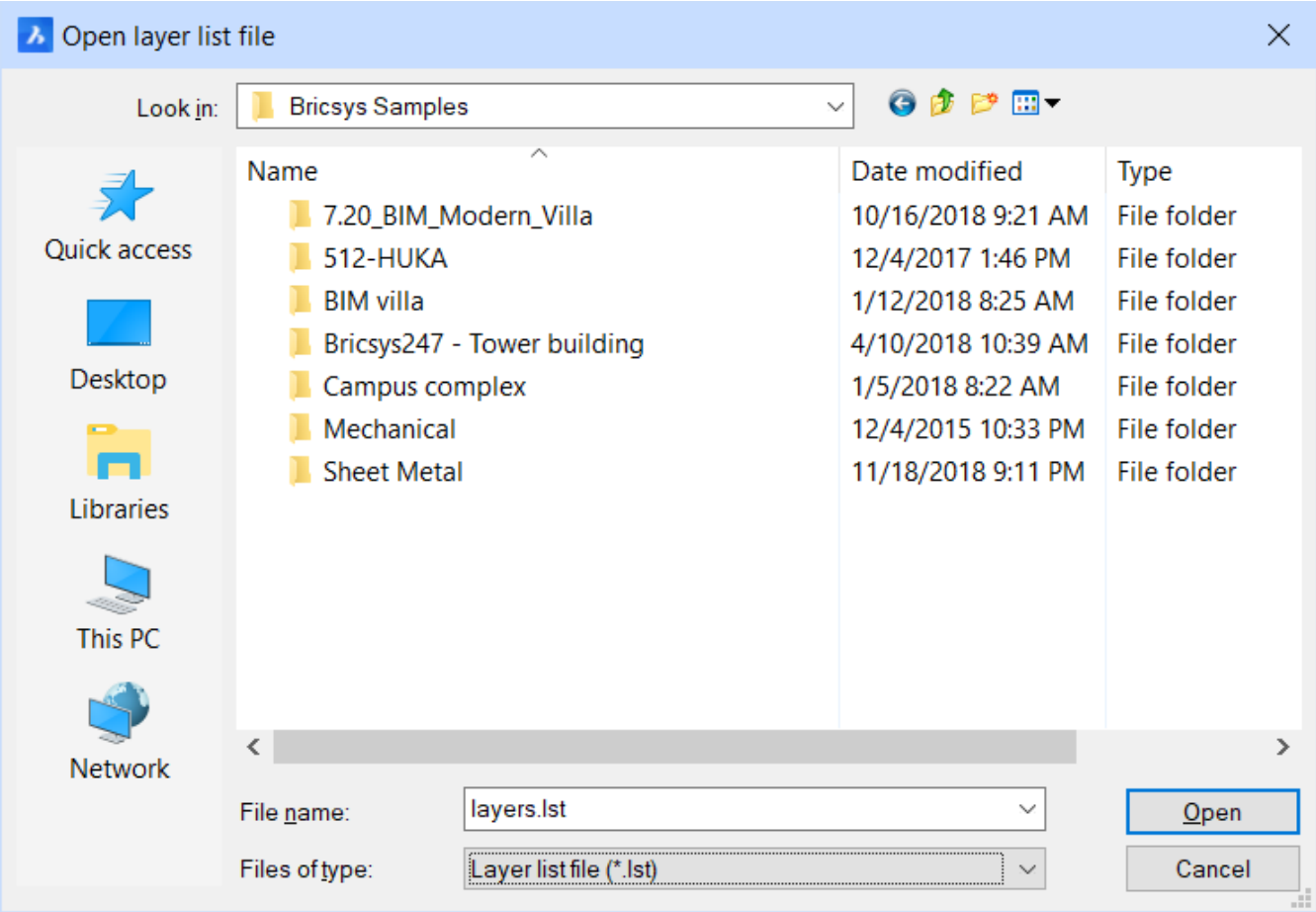

and then click **Open**. The *.lst file is an ASCII text file that you (or someone else) wrote with a text editor, such as Notepad, and holds a list of layer names, one per line, such as LayerName1 LayerName2 ... LayerNameN The command displays entities on layers in the order defined by the *.lst file. The display order is the reverse of the draw order: first the entities on layer LayerName1 are drawn, then the entities on LayerName2 are drawn on top of the first ones, and so on. The entities on LayerNameN end up on top. Wildcard characters (6.13.13) are supported in layer names. All entities on layers that match the selection criteria are drawn at the same display level. Caution: A specific filter preceded by a general filter does nothing, such as filter at* listed after filter a* has no effect because all entities on layers starting with 'a' are already drawn. But filter a* listed after at* first draws all entities on layers starting with 'at', and then all entities on the remaining layers starting with 'a'.

Command Options

Option	Description
Open	Opens the *.lst file.

Related Commands

DrawOrder (6.10.39) - sets draw order of overlapping objects through the command bar. BHatch (6.6.5) and Hatch (6.16.1) - set the draw order of hatch patterns relative to other entities through a dialog box. -BHatch (6.6.6) and -Hatch (6.16.2) - set the draw order of hatch patterns relative to other entities through the command bar.

6.10.41 DSettings

(6.2833 on page 4875) Displays the Settings dialog box at the drafting settings (short for "drafting settings")

Figure 6.841

Shape Classic Pro Platinum Mechanical BIM

section. This command is superseded by the Settings command, and remains in the program for compatibility only.

Accessing the Command

command bar: **dsettings** transparent: **'dsettings** alias: **ddrmodes, rm** : **DSettings** Displays the Settings dialog box: (6.842) Change one or more settings, and then click **X**.

Figure 6.842

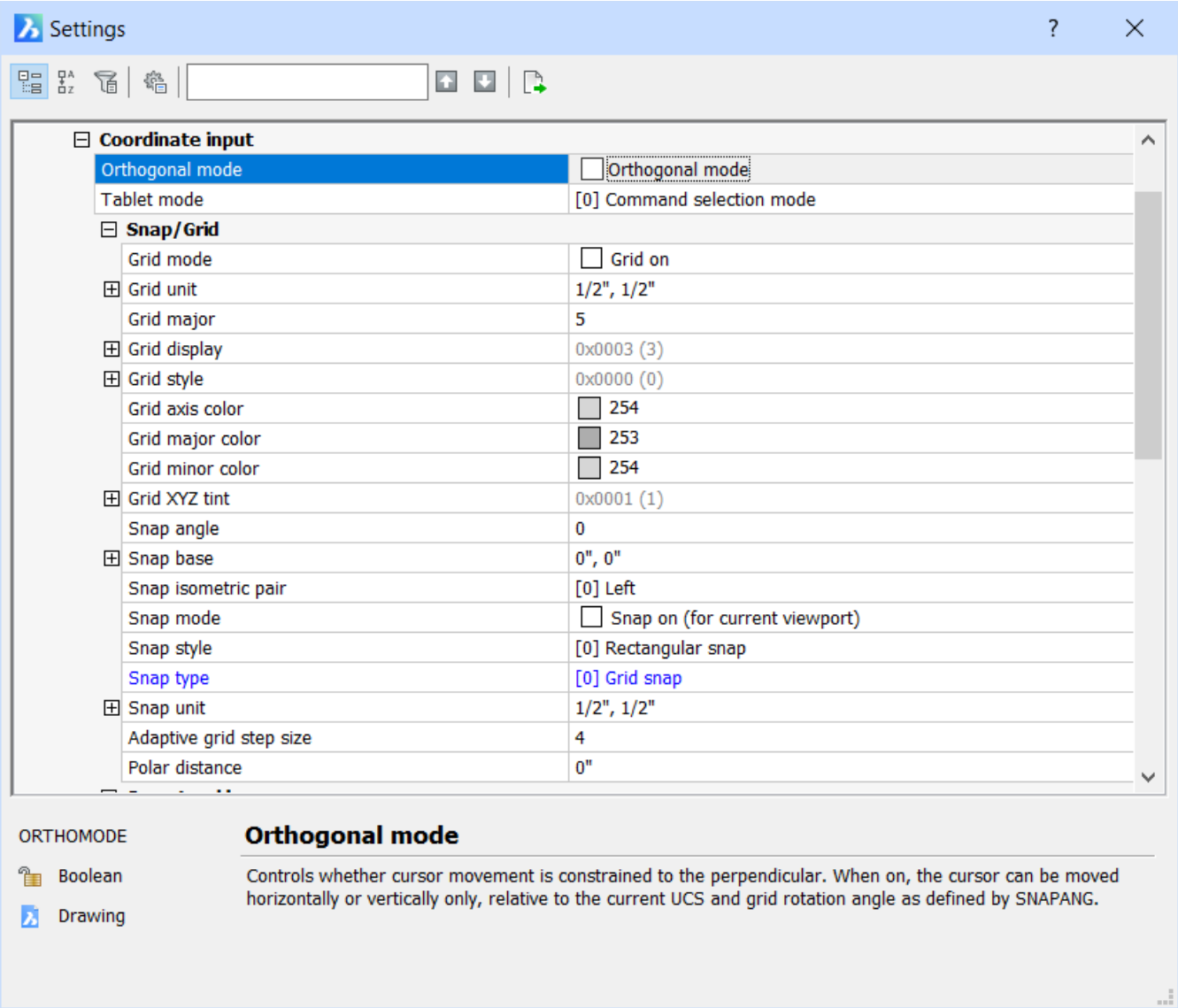

Command Options

Coordinate Input Description Orthogonal Mode Toggles orthogonal mode:

- **On** - constrains cursor movement to the vertical and horizontal
- **Off** - moves cursor freely

Hold down the **Shift** key to turn on ortho mode temporarily; alternatively, double-click **ORTHO** on the status bar. Tablet Mode Toggles tablet mode:

- **Digitizing mode** - uses tablet for drawing input
- **Command selection mode** - uses tablet for command input

Snap/Grid Options Description Grid Mode Toggles the grid display:

- **On** - displays the grid
- **Off** - does not display the grid

To toggle the grid display, you can click GRID on the status bar. Grid Unit Specifies the spacing between grid dots:

- **X** - specifies the distance in the x direction
- **Y** - specifies the distance in the y direction

Grid Major Specifies the frequency of manor gridlines versus minor gridlines. Grid Display Specifies how the grid is displayed.

- **Display beyond limits area -** when checked, the grid displays on the entire drawing
- **Adaptive grid display** - turn on or off: **On** - (checked) the number of grid lines is adapted to the zoom **Off** - (unchecked) the grid does not display if the grid is too dense, and aA warning displays in the command bar: "The grid spacing is too small to display in this view".
- **Allow subdivision below grid spacing** - when checked, extra grid lines display when zooming in closely
- **Follow dynamic UCS** - when checked, the grid displays in the XY-plane of the dynamic UCS

Grid Style Specifies whether the grid is displayed with dots or lines in model space, block editor, and layouts. Grid Axis Color Sets the color of the grid lines on the X-axis and Y-axis of the current coordinate system; default = index color 251. Grid Major Color Sets the color of the major grid lines; default = index color 252. Grid Minor Color Sets the color of the minor grid lines: default = index color 253. Grid XYZ tint Specifies whether the grid axis lines, the major grid lines and/or the minor grid lines display in the color of the X-axis (**COLORX**) and the Y-axis (**COLORY**). Snap Angle Rotates the snap and grid relative to the current UCS. Snap Base Locates the origin of the snap and grid relative to the current UCS:

- **X** - specifies the x coordinate.
- **Y** - specifies the y coordinate.

Snap Isometric Pair Specifies the current isometric plane:

- Left
- Top
- Right

To switch isoplanes in the drawing, press **Ctrl+E**. Snap Mode Toggles snap mode:

- **On** - constrains cursor movement to the snap distance
- **Off** - allows the cursor to move freely

To toggle snap mode, click **SNAP** on the status bar. Snap Style Specifies the snap style:

- **Rectangular snap** - sets snap and grid to rectangular.
- **Isometric snap** - sets snap and grid to isometric; adds the Isocircle option to the Ellipse (6.13.5) command.

Snap Type Specifies the snap type:

- **Grid snap** - restricts cursor movement to x and y snap distances.
- **Polar snap** - restricts cursor movement to angles.

Snap Unit Specifies the spacing between snap points:

- **X** - specifies the distance in the x direction
- **Y** - specifies the distance in the y direction

Adaptive Grid Step Size Sets the adaptive grid spacing in pixels for the Manipulate (6.21.2) command, so that the snap varies with the zoom level; default = 4 pixels and range to 2 to 100. Polar Distance Specifies the polar distance; effective only when Snap Type is set to Polar Snap.

Related Commands

DdSetVar (6.10.21) - changes the values of system variables through a dialog box. SetVar (6.27.26) - changes system variables through the command bar.

6.10.42 DView

(6.2833 on page 4875) Changes the 3D viewpoint interactively and turns on perspective mode (short for "dynamic

Figure 6.843

view").

Accessing the Command

command bar: **dview** alias: **dv** menu bar: **View | Define View** toolbar: **View |** ribbon: **View | View | Viewpoint | Define View** : **DView Prompts you in the command bar:** Select entities or <use DVIEWBLOCK>: **(Press Enter to display the DVIEWBLOCK, or select entities)** DView: CAmera/ TArget/ TWist/ Distance/ POints/ CLip/ Off/ Hide/ PAn/ Zoom/ Undo/<eXit>: **(Enter an option, or press Enter to exit the command)**

Command Options

Option	Description
Use DVIEWBLOCK	Displays a built-in 3D block: (6.844 on the next page)
Select Entities To See In Preview	Select one or more entities to be previewed during this command. This command first appeared when computers were slow, and so could not interactively redraw many vector entities.
CAmera	Specifies the camera (eye) location; prompts you: **Specify camera location, or enter angle from XY plane, or [Toggle (angle in)] <current angle> - (enter an option)**: • Move the mouse to specify the camera location, click to confirm • Enter a value for the angle from the XY plane • Press **T** to toggle to angle in XY plane
TArget	Specifies the target (look at) location; prompts you: **Specify camera location, or enter angle from XY plane, or [Toggle (angle in)] <current angle> - (enter an option)**: • Move the mouse to specify the target location, and then click to confirm • Enter a value for the angle from the XY plane • Press **T** to toggle to angle in XY plane
TWist	Sets the twist (view rotation about Z axis) angle; prompts you: **New view twist <current angle> - (move the mouse to specify the camera location, click to confirm; or specify the angle.)**
Distance	Specifies the camera to target distance; prompts you: **New camera-to-target distance <current distance> - (move the mouse to specify the camera to target distance, click to confirm; or key in the distance.)** This option turns on perspective mode.

POints	Specifies the camera and target location; prompts you: 1. **Enter target point - (specify the point using the mouse, or enter x,y,z coordinates)** 2. **Enter camera point - (specify the point using the mouse, or enter x,y,z coordinates)**
CLip	Sets the clipping distances, which cut off the front and back parts of the model; prompts you: **Enter clipping option: Front/Back/<Off> - (type F, B, or O.)**
Off	Turns off perspective mode. Use the Distance option to turn perspective mode on. The **Perspective** system variable toggles the perspective property of a view.
Hide	Removes hidden lines from the model.
PAn	Interactively pans around the drawing; prompts you: 1. **Displacement base point - (specify the first point to pan from, or enter x,y,z coordinates.)** 2. **Second point - (specify another point to pan towards, or enter x,y,z coordinates.)**
Zoom	Zooms in and out interactively; prompts you: **View size - (enter a number to change the zoom level)**
Undo	Undoes the last view change
eXit	Exits the command

Related Commands

Camera (6.9.2) - creates perspective views. DdVPoint (6.10.23) - changes the 3D viewpoint of the drawing through a dialog box. VPoint (6.31.19) - changes the 3D viewpoint of the drawing through the command bar. RtRot (6.26.40) - rotates 3D drawings in real-time.

Figure 6.844

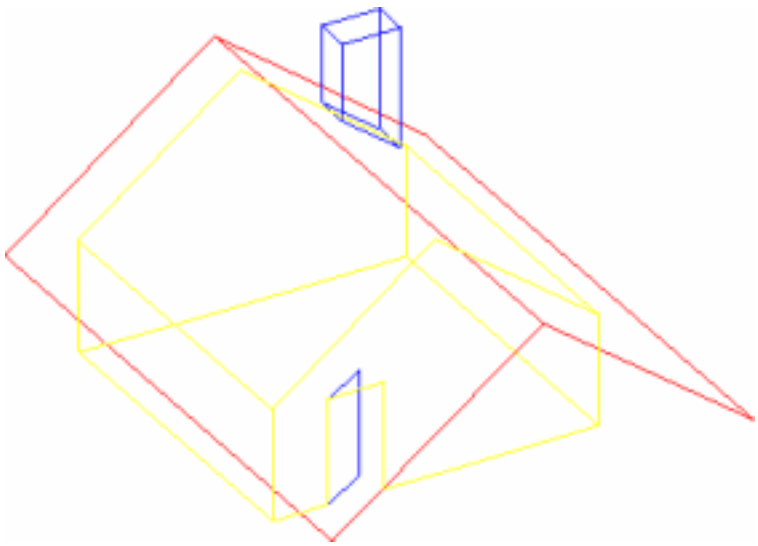

6.10.43 DwfOut

Saves the drawing in DWF and other formats (short for "drawing Web format output"). DwfOut is an alias for the Export (6.13.16) command.

Accessing the Command

command bar: **dwfout** alias: **Export** menu bar: **File | Export** : **DwfOut** See the Export (6.13.16) command. DWF files can be viewed with the DesignReview software, available free from www.autodesk.com/designreview.

Related Commands

Export (6.13.16) - exports drawings in a variety of formats. DxfOut (6.10.48) - exports drawings in DXF format.

6.10.44 DwgCodePage

(6.2833 on page 4875) Changes the language code-page for text in drawings.

Figure 6.845

Accessing the Command

command bar: **dwgcodepage** transparent: **'dwgcodepage** : **DwgCodePage Prompts you in the command bar:** This command sets DWGCODEPAGE to a new value. Characters will not be converted to unicode. ?=List/New code page <ANSI_1252> : **(Enter a code page number, or type ?)** Code pages included with BricsCAD: For Unix: 0: undefined 1: ascii $20-$7F,%%c,%%d,%%p Only 2: iso8859_1 Western Europe (Unix) $20-$FF,%%c,%%d,%%p 3: iso8859_2 Central Europe (Unix) 4: iso8859_3 Eastern Europe (Unix) 5: iso8859_4 Baltic (Unix) 6: iso8859_5 Cyrillic (Unix) 7: iso8859_6 Arabic (Unix) 8: iso8859_7 Greek (Unix) 9: iso8859_8 Hebrew (Unix) 10: iso8859_9 Turkish (Unix)
For DOS/Mac: 11: dos437 DOS USA 12: dos850 DOS Western Europe 13: dos852 DOS Eastern Europe 14: dos855 IBM Russian 15: dos857 IBM Turkish 16: dos860 DOS Portuguese 17: dos861 DOS Icelandic 18: dos863 DOS Canadian French 19: dos864 DOS Arabic 20: dos865 DOS Norwegian 21: dos869 DOS Greek 22: dos932 DOS Japanese 23: mac-roman Mac 24: big5 DOS Traditional Chinese 25: ksc5601 Korean Wansung 26: johab Korean Johab 27: dos866 DOS Russian 31: gb2312 DOS Simplified Chinese For Windows: 28: ansi_1250 Win Eastern Europe 29: ansi_1251 Win Russian 30: ansi_1252 Win Western Europe (ANSI) 32: ansi_1253 Win Greek 33: ansi_1254 Win Turkish 34: ansi_1255 Win Hebrew 35: ansi_1256 Win Arabic 36: ansi_1257 Win Baltic 37: ansi_874 Win Thai 38: ansi_932 Win Japanese 39: ansi_936 Win Simplified Chinese GB 40: ansi_949 Win Korean Wansung 41: ansi_950 Win Tradissional Chinese big5 42: ansi_1361 Win Korean Johab 43: ansi_1200 Unicode (reserved) --: ansi_1258 Win Vietnamese (reserved)

Command Options

Option	Description
? = List	Lists code pages available in the program.
New Code Page	Specifies the number of another code page.

6.10.45 DwgCompare

(6.2833 on page 4875) Compares a selected drawing with the current drawing, showing the differences between

Figure 6.846

Shape Classic Pro Platinum Mechanical BIM

the two.

Accessing the Command

command bar: **dwgcompare** menu bar: **Tools | DWG Compare** toolbar: **Compare |** : **DwgCompare Prompts you in the command bar:** CMPDIFFLIMIT = 10000000. Select the file to compare with or [Limit]: **(Press Enter to open a File dialog box or enter the Limit option)** A file dialog box is displayed: (6.847) Select a drawing

Figure 6.847

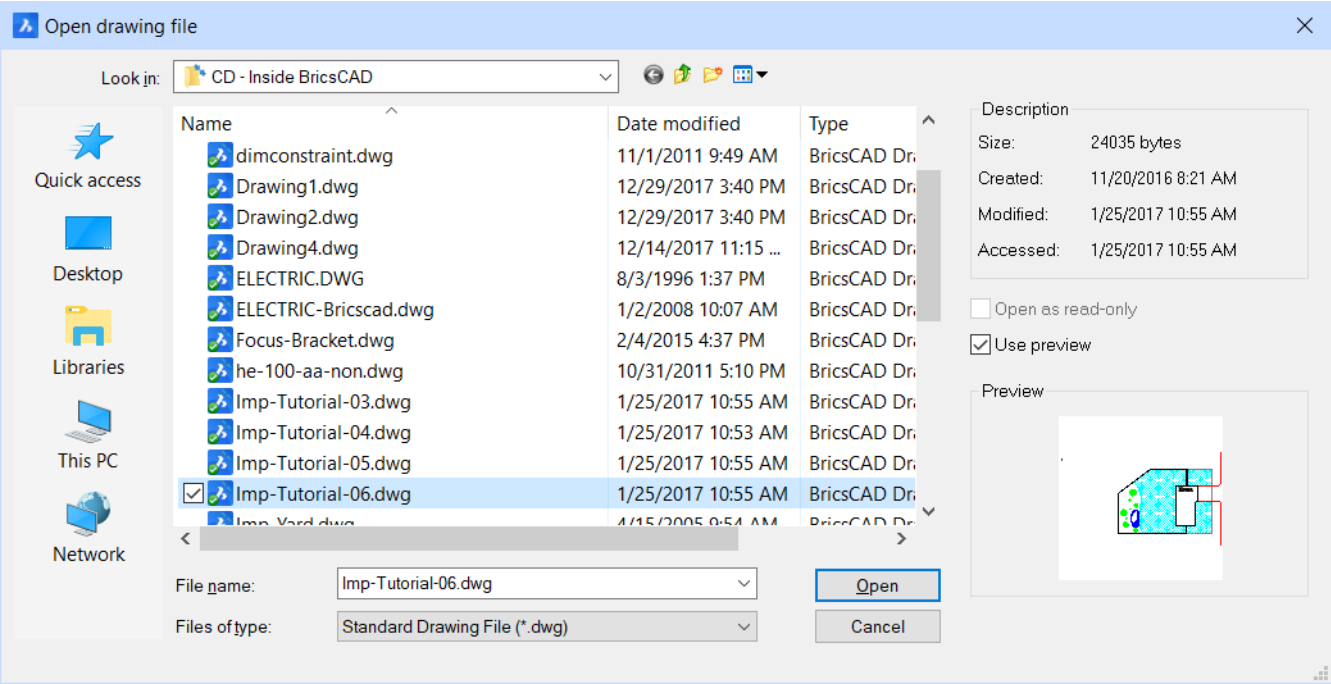

with which to compare the current drawing, then click the **Open** button. The command looks for differences in the same entities between the current drawings and the drawing opened for comparison. When no differences are found, the program reports: **No differences found.** When the program finds differences, entities are shown in these colors:

- Entities added - green (color is set by variable CMPCLRNEW)
- Entities removed - red (set by variable CMPCLRMISS)
- Entities changed in the original drawing - gray (by variable CMPCLRMOD1)
- Entities changed in the comparison drawing - yellow (variable CMPCLRMOD2)

The colors are set by the Settings dialog box; search for variables that begin with CMPCLR. As well, you can see a list of differences in the Structure (6.27.55) panel. Open it with the **StructurePanel** command, and ensure the Default CST configuration file is loaded (see Load a configuration file (1.24.8).) Expand the **Comparison** node in the Structure panel: (6.848 on the next page) You must run the **ENDCOMPARE (6.13.6)** command to unload the comparison drawing.

Figure 6.848

Command Options

Option	Description
Limit	Sets the limit on how many entities to compare in the drawings. Prompts you: **New value for CMPDIFFLIMIT <10000000> - (enter a value between 1 and 10000000 (ten million), or press Enter to accept the current value.)** The current value is held in the **CMPDIFFLIMIT** variable; initial value is 10000000

Procedures

- Setting the comparison system variables (1.12.8)
- Executing a comparison session (1.12.8)
- Analyzing the comparison in the Structure panel (1.12.8)
- Merging the compared drawings (1.12.8)

Related Commands

3dCompare (6.3.3) - executes a geometrical comparison between solids and surfaces in 2 drawing files. The result is shown in a new drawing and reported in the Mechanical Browser panel. EndCompare (6.13.6) - exits a drawing comparison setting, started by the DwgCompare command. KeepMe (6.19.1) - allows to merge the compared drawings visually. StructurePanel (6.27.55) - opens the Structure panel.

6.10.46 DwgProps

(7.3 on page 4931) Opens the Drawing Properties dialog box, showing the general information about the drawing

Figure 6.849

and user-defined properties.

Accessing the Command

command bar: **dwgprops** menu bar: **File| Drawing Properties** : **DwgProps** Displays a dialog box: (6.850)

Figure 6.850

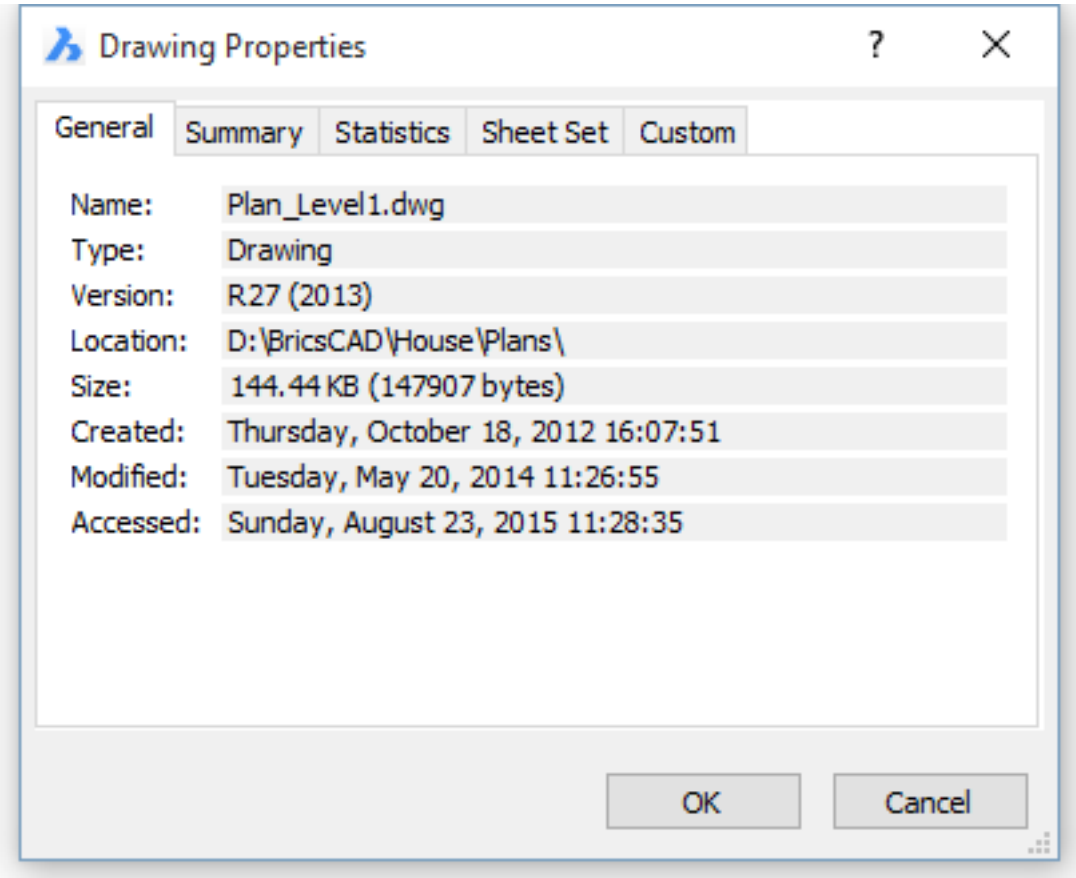

Command Options

Option	Description
General	Displays the general properties of the drawing, such as creation date and time.
Summary	Lets you define the summary properties of the drawing, such as subject and keywords. This data can be searched for by EDMS (engineering data management software) to find drawings in large collections. (6.851 on page 3235)
Statistics	Displays statistical information about the drawing, such as when it was last saved. (6.852 on page 3235)

SheetSet	Displays sheetset data when the drawing is associated with a sheetset. (6.853 on page 3236) Click **Remove Association** button to remove the association of this drawing with the sheetset collection.
Custom	Displays the custom properties of the drawing. Click the **Add** button to add a new property. (6.854 on page 3236) Click the **Edit** button to edit the selected property. Click the **Delete** button to delete the selected property.

Procedures

- To open the Drawing Properties dialog (1.12.4)
- Defining default properties (1.12.4)
- Adding custom properties (1.12.4)

Related Commands

Field (6.14.3) - inserts a field. SecurityOptions (6.27.15) - sets a password to protect a drawing SheetSet (6.27.31) - manages sheet sets. Opens the **Sheet Sets** panel. WhoHas (6.33.8) - reports the ownership of a drawing file.

Figure 6.851

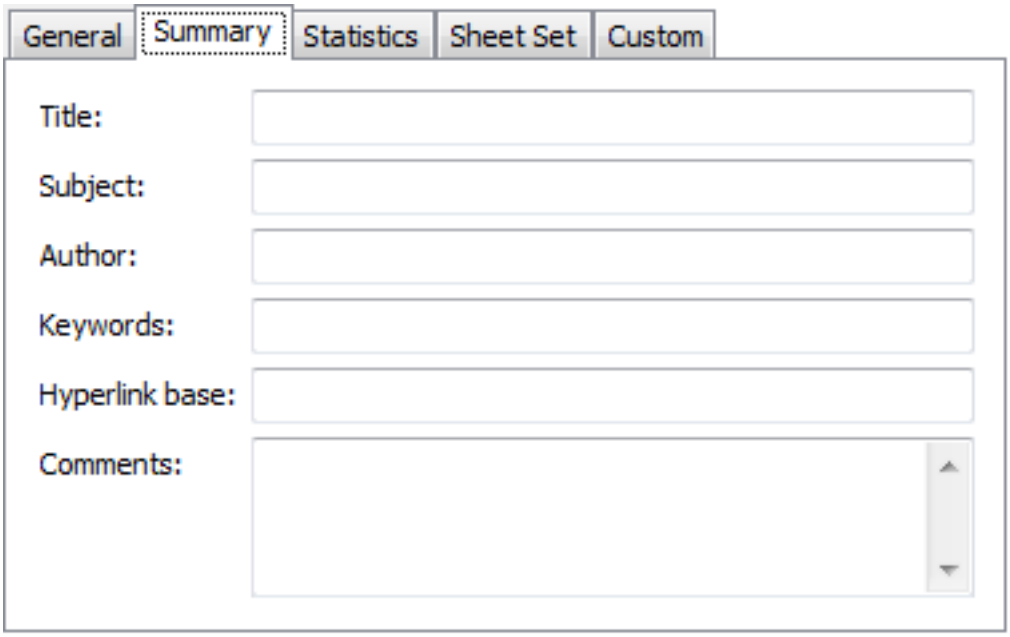

Figure 6.852

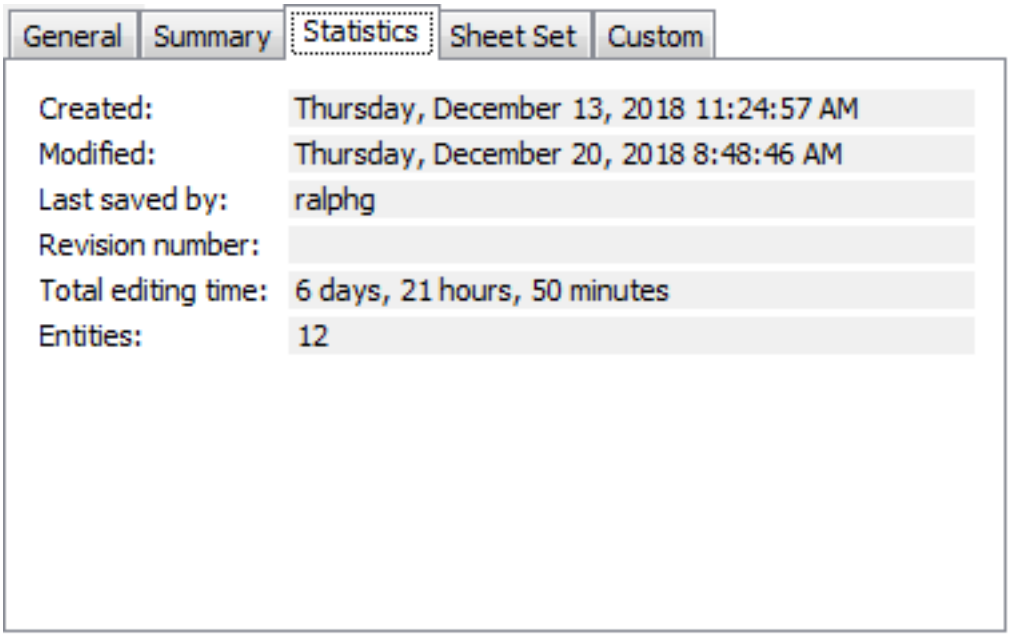

Figure 6.853

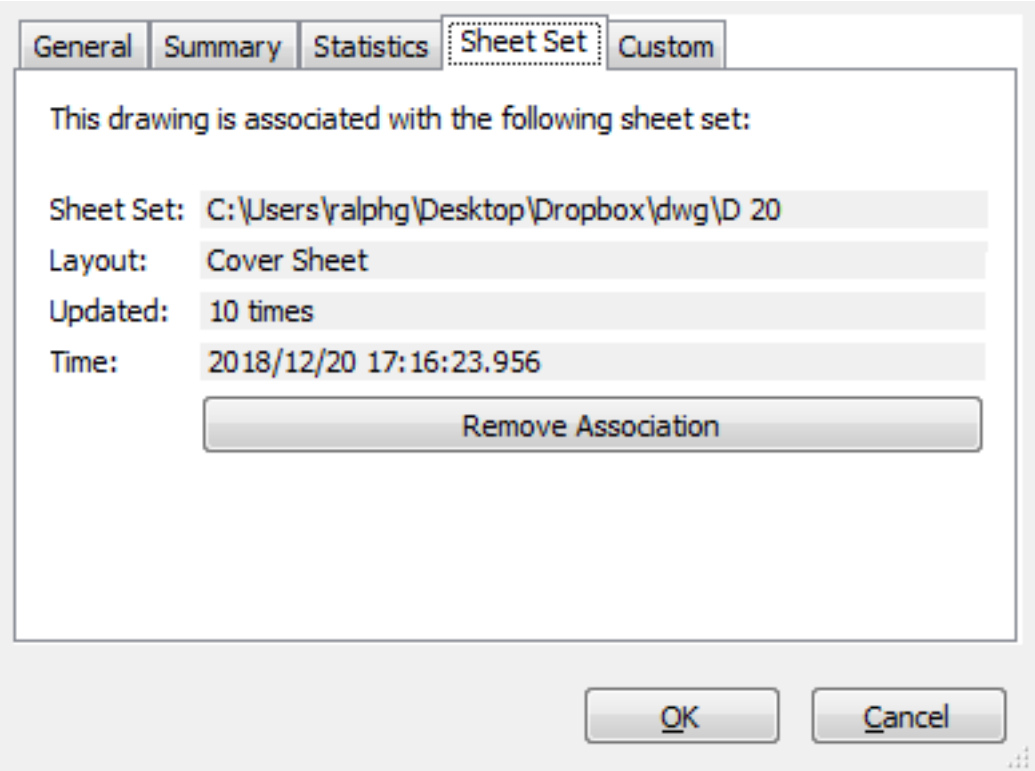

Figure 6.854

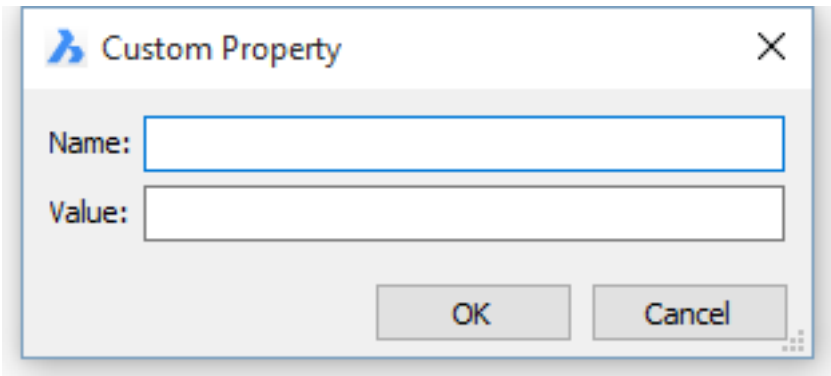

6.10.47 DxfIn

(6.2833 on page 4875) Imports DXF files (short for "drawing exchange format input"), which is the one of the

Figure 6.855

earliest exchange formats.

Accessing the Command

command bar: **dxfin** : **DxfIn** Displays a dialog box: (6.856) Choose a DXF file, and then click **Open**. The file is

Figure 6.856

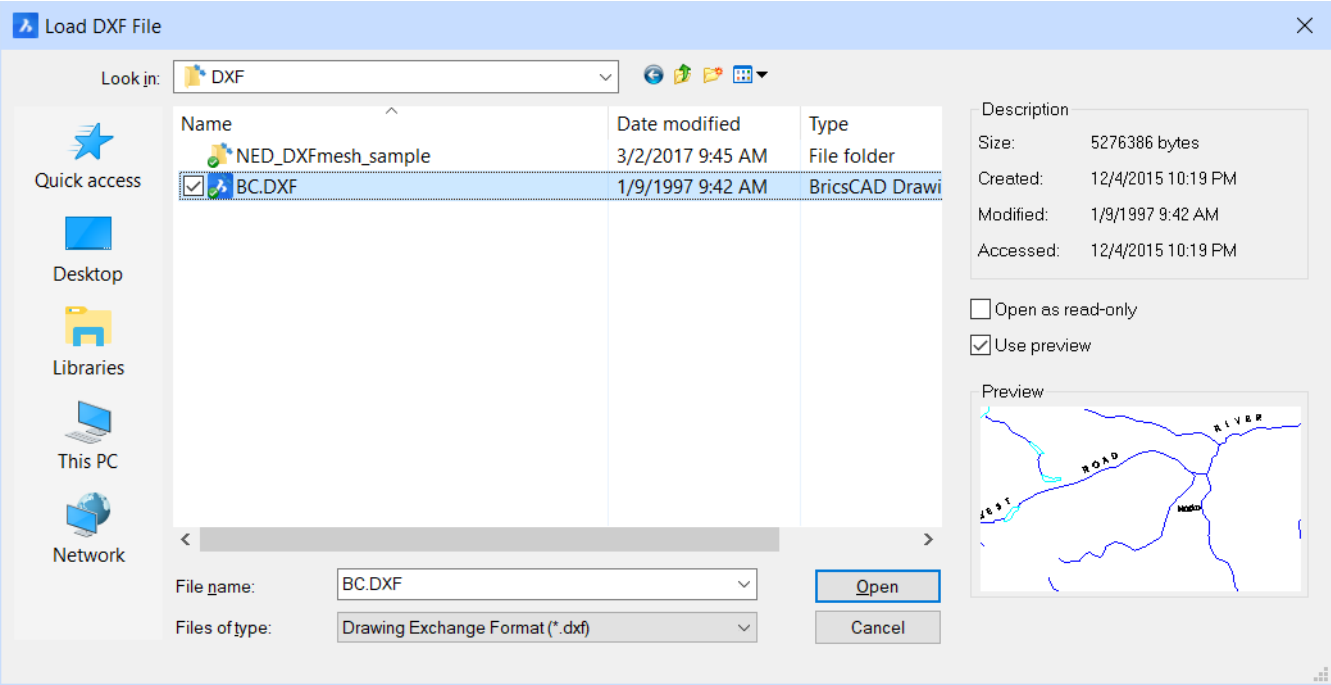

opened in a new drawing.

Related Commands

Export (6.13.16) - exports drawings in a variety of formats. DxfOut (6.10.48) - exports drawings in DXF format.

6.10.48 DxfOut

(6.2833 on page 4875) Exports selected entities from the current drawing in DXF format (short for "drawing inter-

Figure 6.857

change format output").

Accessing the Command

command bar: **dxfout** alias: **dx** : **DxfOut** Displays a dialog box: (6.858) Enter a file name, and then click **Save**.

Figure 6.858

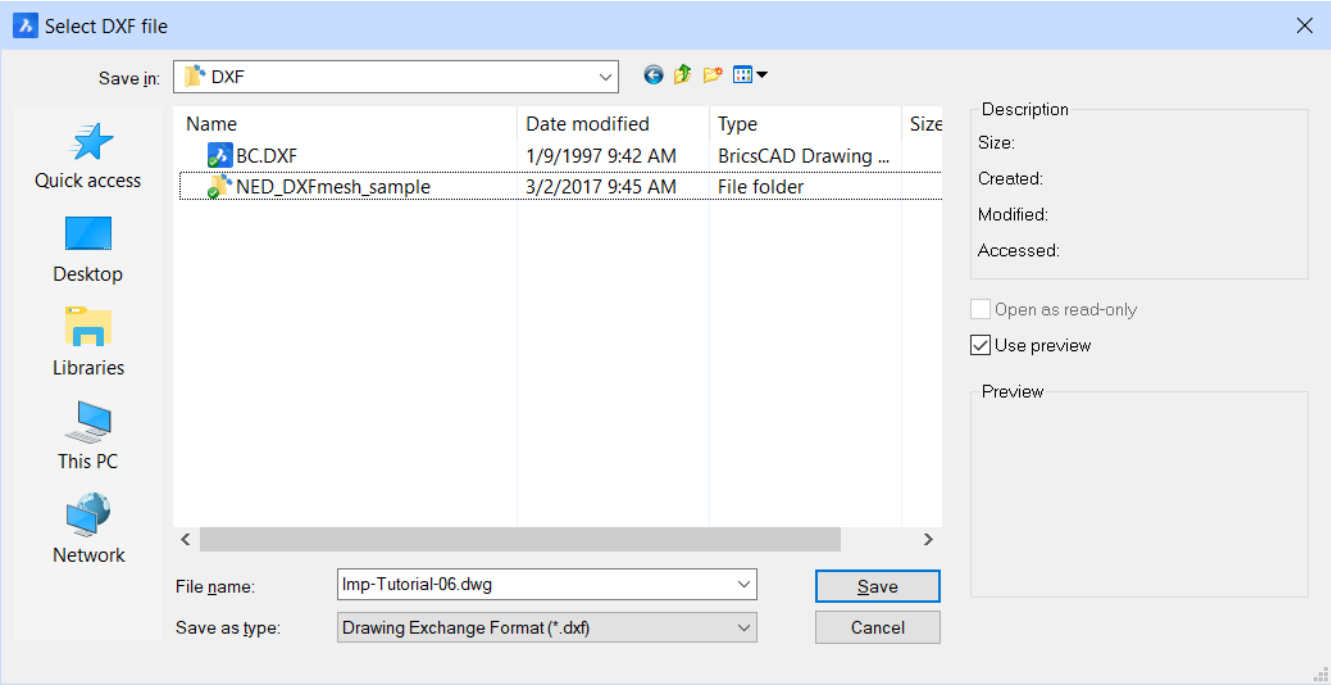

Prompts you in the command bar: Enter decimal places of accuracy (0-16) [Entities/Binary/Version] <6>: **(Enter an option)**

Command Options

Option	Description
Enter decimal places of accuracy(0-16)	Specifies the accuracy of real numbers in the DXF file; default = 6. **(enter a number between 0 (no decimal places) and 16 or press Enter to accept the default value.)** Note: Some CNC (computerized numerical control) machines require 4 decimal places in DXF files.
Entities	Select the entities you want exported to the DXF file; prompts you: **Select entities to export - (choose the entities to export; press Ctrl+A to select all entities in the drawing)**
Binary	Exports the drawing in binary DXF format; otherwise, the DXF file is in ASCII (text) format.

Version	Specifies the DXF version number in which to save the drawing; prompts you: **File version R2.5/R2.6/R9/R10/R11/R12/R13/R14/A2000/A2004/A2007 -(enter a version number.)** Caution: exporting to an older version can cause some entities or properties to be lost.

Related Commands

Export (6.13.16) - exports drawings in a variety of formats. DwfOut (6.10.43) - exports drawings in DWF format.

6.11 Dimensions

6.11.1 Dim

(6.2833 on page 4875) Creates multiple dimension types in a single workflow. Dimensions are created on the

Figure 6.859

layer which is specified by the DIMLAYER system variable.

Accessing the Command

keyboard: dim **alias:** dimension **menu**: Dimension | Dimension **toolbar**: Dimensions | **ribbon**: Annotate | Dimensions | Dimension : **dim Prompts you:** Dimensioning command [HORizontal/VErtical/ALigned/ANgular/Leader/OBlique dimensions/variable STatus/OVerride/SEttings.../LAyer]: Choose an option or do the following:

1. Hover over an entity, then click when the entity highlights. Depending on the entity under the cursor, an appropriate dimension entity displays dynamically.
2. Click to position the dimension entity.
3. Repeat the previous steps to create more dimension entities.

Command Options

Dimension Options	Description
HORizontal	Places horizontal linear dimensions; see DimLinear (6.11.14).
VErtical	Places vertical dimensions; see DimLinear (6.11.14).
ALigned	Places linear dimensions that are aligned to entities; see DimAligned (6.11.3).
ANgular	Places angular dimensions that measure angles; see DimAngular (6.11.4).
Leader	Places leaders; see DimLeader (6.11.13) command.
CEnter	Places marks at the centers of circles and arcs; see DimCenter (6.11.8).
Diameter	Places diameter dimensions on circles and arcs; see DimDiameter (6.11.10).
RAdius	Places radial dimensions on circles and arcs; see DimRadius (6.11.17).
Baseline	Places multiple linear and angular dimensions from the same base point; see DimBaseline (6.11.6).
COntinue	Continues linear and angular dimensions from the last endpoint; see DimContinue (6.11.9).
ORdinate	Places x and y ordinate measurements from an origin point; see DimOrdinate (6.11.15).
Dimension Editing Options	**Description**
OBlique	Changes the angle of extension lines; see DimEdit (6.11.12).
ROtated	Places linear dimensions at an angle; see DimLinear (6.11.14).
Position	Repositions the dimension text; see DimTEdit (6.11.23).

DIStribute	Spaces selected dimensions equally; prompts you: **Specify option to distribute dimensions** [Equal/Offset] <Offset> - **enter an option**: • Equal - prompts you Select dimensions to distribute - select one or more dimensions, and then press Enter • Offset - prompts you 1. Select base dimension or [Offset] - pick the dimension from which the other ones will be distributed, or type o to specify the offset distance 2. Select dimensions to distribute - select one or more dimensions to be spaced
UPdate dimensions	Applies the current dimension style to a selection of dimension entities; see **Apply** option of -DimStyle (6.11.21).
variable STatus	Lists the status of all dimension variables in the Prompt History (6.29.13) window.
OVerride	Overrides the values of the current dimension style; see DimOverride (6.11.16).
SEttings...	Displays the Drawing Explorer | Dimension Styles dialog box; see DimStyle (6.11.20).
LAyer	Sets a different layer for the default layer on which dimensions are drawing; prompts you: **New value for DIMLAYER, or . for use current /<"use current">** - enter an option: • New value for DIMLAYER - enter a new name for the layer • . for use current - use the current layer

Related Commands

DimStyle (6.11.20) - creates and edits dimension styles through the Drawing Explorer. -DimStyle (6.11.21) - saves and applies dimensions styles at the command line. Style (6.27.57) - sets the text style used by dimensions. DimOverride (6.11.16) - overrides the values of the current dimension style. DimLinear (6.11.14) - places linear dimensions in drawings: horizontal, vertical, and rotated. DimAligned (6.11.3) - places aligned dimensions. DimArc (6.11.5) - Places arc length dimensions. DimBaseline (6.11.6) - places additional dimensions from a common baseline. DimContinue (6.11.9) - continues dimensions. DimDiameter (6.11.10) - places diameter dimensions. DimRadius (6.11.17) - places radius dimensions. DimCenter (6.11.8) - places center marks. DimAngular (6.11.4) - places angular dimensions. DimLeader (6.11.13) and Leader (6.20.19) - places leaders with text, blocks, entities, or tolerances. DimOrdinate (6.11.15) - places x and y ordinate dimensions. Tolerance (6.29.24) - places tolerance tags in drawings. DimEdit (6.11.12) - changes the wording and angle of dimension text; changes the angle of extension lines. DimTEdit (6.11.23) - changes the position of dimension text. DdEdit (6.10.15) - edits dimension text. Properties (6.24.52) - edits the properties of dimensions through a palette.

6.11.2 Dim1

(6.2833 on page 4875) Executes a single dimension command at the 'Dimensioning command:' prompt. Dimen-

Figure 6.860

Shape Classic Pro Platinum Mechanical BIM

sions are created on the layer which is specified by the DIMLAYER system variable.

Accessing the Command

command bar: **dim1** : **dim1 Prompts you in the command bar:** Dimensioning command [HORizontal/VErtical/ALigned/ANgula
dimensions/variable STatus/OVerride/SEttings.../LAyer]: **(Enter a dimension command)**

Command Options

Dimension Drawing Options	Description
ALigned	Places linear dimensions that are aligned to entities; see **DimAligned (6.11.3)**.
ANgular	Places angular dimensions that measure angles; see **DimAngular (6.11.4)**.
Baseline	Places multiple linear and angular dimensions from the same base point; see **DimBaseline (6.11.6)**.
CEnter	Places marks at the centers of circles and arcs; see **DimCenter (6.11.8)**.
COntinue	Continues linear and angular dimensions from the last endpoint; see **DimContinue (6.11.9)**.
Diameter	Places diameter dimensions on circles and arcs; see **DimDiameter (6.11.10)**.
HORizontal	Places horizontal linear dimensions; see **DimLinear (6.11.14)**.
Leader	Places leaders; see **DimLeader (6.11.13)** command.
ORdinate	Places x and y ordinate measurements from an origin point; see **DimOrdinate (6.11.15)**.
RAdius	Places radial dimensions on circles and arcs; see **DimRadius (6.11.17)**.
ROtated	Places linear dimensions at an angle; see **DimLinear (6.11.14)**.
VErtical	Places vertical dimensions; see **DimLinear (6.11.14)**.
Dimension Editing Options	
DIStribute	Spaces selected dimensions equally; prompts you: **Specify option to distribute dimensions [Equal/Offset] <Offset>** - enter an option: • Equal - prompts you Select dimensions to distribute - select one or more dimensions, and then press Enter • Offset - prompts you 1. Select base dimension or [Offset] - pick the dimension from which the other ones will be distributed, or type o to specify the offset distance 2. Select dimensions to distribute - select one or more dimensions to be spaced

LAyer	Sets a different layer for the default layer on which dimensions are drawing; prompts you: **New value for DIMLAYER, or . for use current /<"use current">** - enter an option: • New value for DIMLAYER - enter a new name for the layer • . for use current - use the current layer
Oblique	Changes the angle of extension lines; see **DimEdit (6.11.12)**.
POsition	Moves and reorients dimension text; see **DimTEdit (6.11.23)**.
Dimensioning Utility Options	
OVerride	Overrides settings of dimension variables; see **DimOverride (6.11.16)**.
Settings	Displays the Dimension Style section of the Drawing Explorer; see **DimStyle (6.11.21)**
variable STatus	Reports the current values of dimension variables, including those overriding the current style; see **-DimStyle (6.11.21)**.

Related Commands

DimStyle (6.11.20) - creates and edits dimension styles through the Drawing Explorer. -DimStyle (6.11.21) - saves and applies dimensions styles at the command line. Style (6.27.57) - sets the text style used by dimensions. DimOverride (6.11.16) - overrides the values of the current dimension style. DimLinear (6.11.14) - places linear dimensions in drawings: horizontal, vertical, and rotated. DimAligned (6.11.3) - places aligned dimensions. DimArc (6.11.5) - Places arc length dimensions. DimBaseline (6.11.6) - places additional dimensions from a common baseline. DimContinue (6.11.9) - continues dimensions. DimDiameter (6.11.10) - places diameter dimensions. DimRadius (6.11.17) - places radius dimensions. DimCenter (6.11.8) - places center marks. DimAngular (6.11.4) - places angular dimensions. DimLeader (6.11.13) and Leader (6.20.19) - places leaders with text, blocks, entities, or tolerances. DimOrdinate (6.11.15) - places x and y ordinate dimensions. Tolerance (6.29.24) - places tolerance tags in drawings. DimEdit (6.11.12) - changes the wording and angle of dimension text; changes the angle of extension lines. DimTEdit (6.11.23) - changes the position of dimension text. DdEdit (6.10.15) - edits dimension text. Properties (6.24.52) - edits the properties of dimensions through a palette.

6.11.3 DimAligned

(6.2833 on page 4875) Draws dimensions parallel to (aligned with) lines and polyline segments. it also works

Figure 6.861

Shape Classic Pro Platinum Mechanical BIM

with polyarcs, arcs, and circles, but dimensions their diameters. Dimensions are created on the layer which is specified by the DIMLAYER system variable.

Accessing the Command

command bar: **dimaligned** alias: **dal, dimali** menu bar: **Dimension | Aligned** toolbar: **Dimensions |**
ribbon: **Draw | Dimensions | Aligned**
: **dimaligned Prompts you in the command bar:** Origin of first extension line <Select entity>: **(Pick a point, or else press Enter to select an entity to dimension without specifying extension lines)** Origin of second extension line: **(Pick another point)** Location of dimension line [Angle/Text]: **(Pick a point, or else choose an option)** (6.862)

Figure 6.862

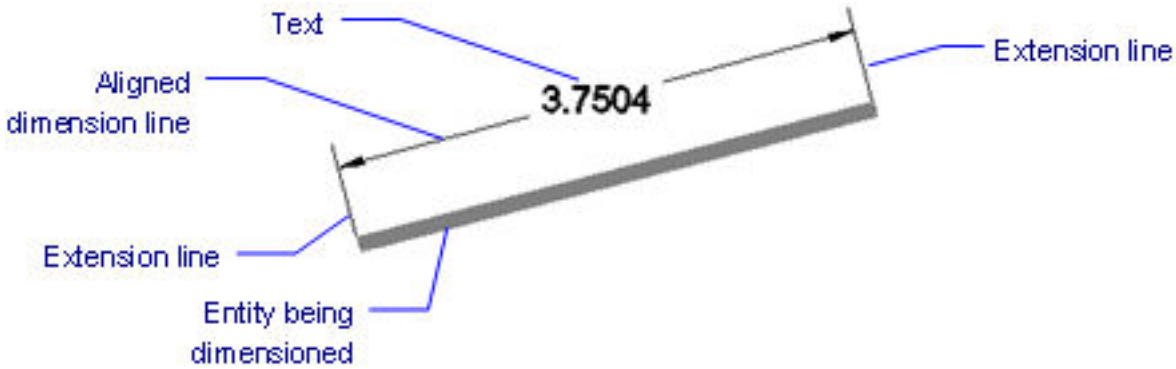

Command Options

Option	Description
Select entity	Dimensions the length of the selected entity. Prompts you: 1. **Select entity to dimension - select an entity. Lines, polyline segments, arcs, circles and edges of 3D solids in the XY-plane of the current UCS are accepted.** 2. **Location of dimension line [Angle/Text] - pick a point or choose an option.**
Angle	Specifies the angle of the text; useful for keeping text horizontal with inclined dimension lines. Prompts you: **Angle of dimension text - type a value**.

Text	Specifies the text; useful for overriding the default measurement generated by the program. Prompts you: **Dimension text <xx.xx> - type a text or press Enter to accept the default text**. You can use two angle brackets -- like these **<>** ones -- to located the program-generated dimension value in amongst other text on the dimension text, such as "Length of line = <>".

Procedures

- To create an aligned linear dimension (1.21.7)
- To create a horizontal or vertical linear dimension (1.21.7)
- To create a rotated linear dimension (1.21.7)

Grips Editing

Aligned dimensions can be edited directly through grips:

1. Select the aligned dimension. Notice the grips.
2. Drag the grips to perform the following actions:
    - Drag either grip on the dimension line to move the dimension line.
    - Drag the grip on the text to relocate it.
    - Drag either grip on extension lines to rotate and stretch the dimension.

(6.863) Move the dimension line by dragging either grip near the arrowhead: (6.864 on the next page) Relocate

Figure 6.863

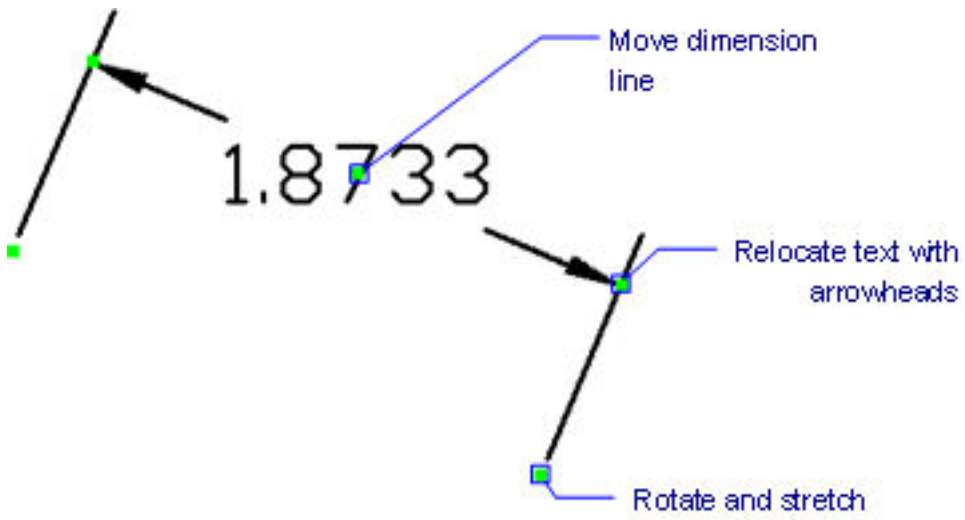

the text and dimension line by dragging the grip centered on the dimension line (the leader is added automatically, if required): (6.865 on the following page) Rotate and stretch the dimension by dragging either grip located at the base of the extension lines: (6.866 on the next page)

Figure 6.864

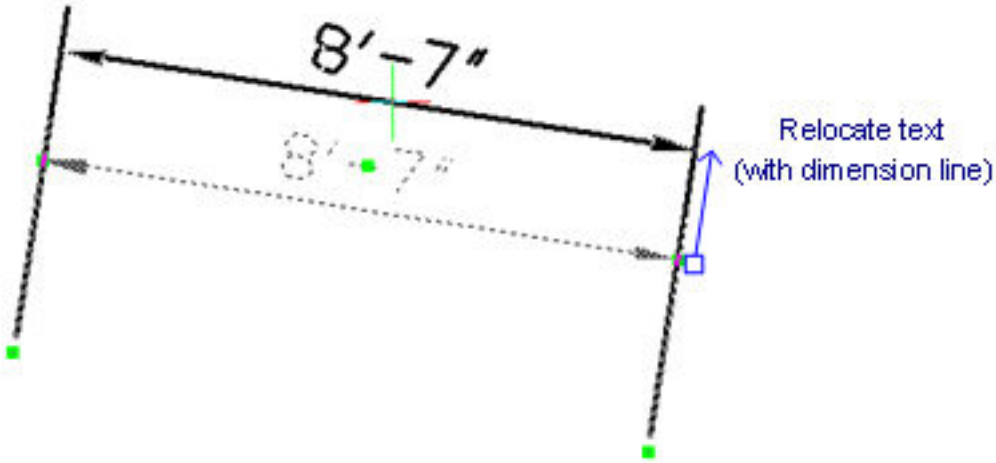

Figure 6.865

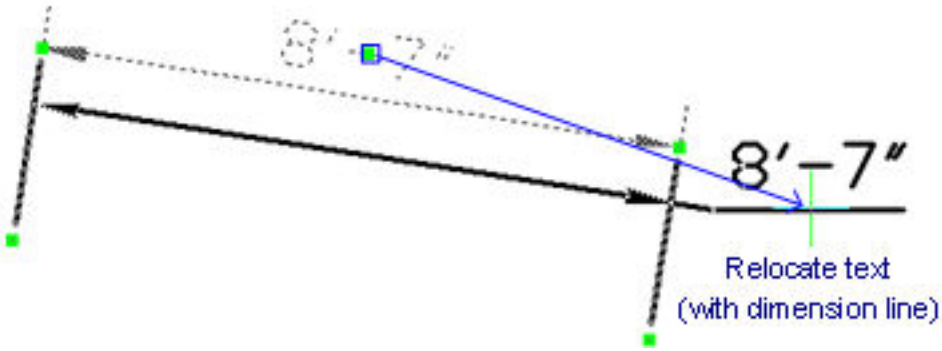

Figure 6.866

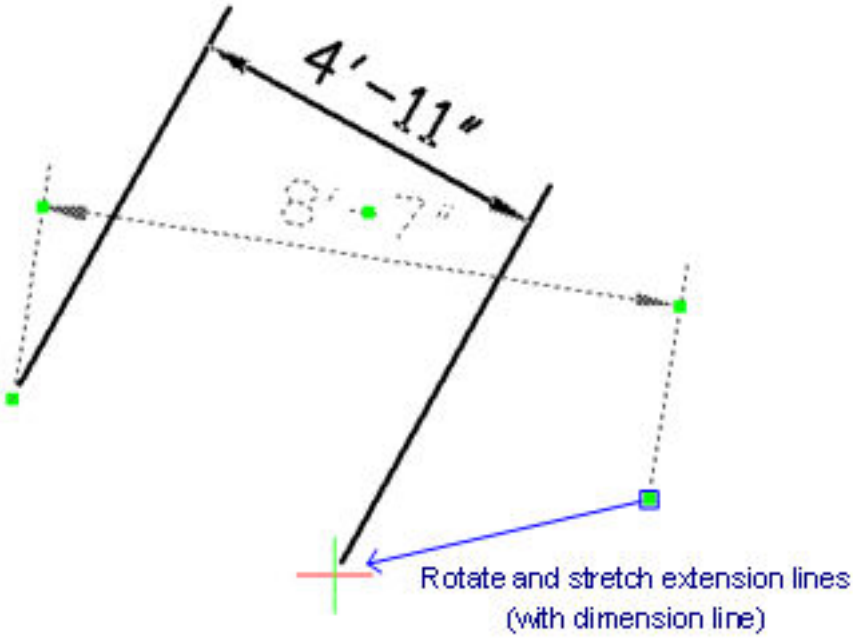

Related Commands

DimArc (6.11.5) - Places arc length dimensions. DimLinear (6.11.14) - places linear dimensions in drawings: horizontal, vertical, and rotated. DimBaseline (6.11.6) - places additional dimensions from a common baseline. DimContinue (6.11.9) - continues dimensions. DimDiameter (6.11.10) - places diameter dimensions. DimRadius (6.11.17) - places radius dimensions. DimCenter (6.11.8) - places center marks. DimAngular (6.11.4) - places angular dimensions. DimLeader (6.11.13) and Leader (6.20.19) - places leaders with text, blocks, entities, or tolerances. DimOrdinate (6.11.15) - places x and y ordinate dimensions. Tolerance (6.29.24) - places tolerance tags in drawings. Dim (6.11.1) - places and edits dimensions at the 'Dimensioning command:' prompt. Dim1 (6.11.2) - places and edits a single dimension at the 'Dimensioning command:' prompt. AiDimFlipArrow (6.5.2) - flips individual arrows of a dimension. AiDimPrec (**??**) - changes the displayed precision of existing dimensions. DimEdit (6.11.12) - changes the wording and angle of dimension text; changes the angle of extension lines. DimTEdit (6.11.23) - changes the position of dimension text. DdEdit (6.10.15) - edits dimension text. Properties (6.24.52) - edits the properties of dimensions through a palette. DimStyle (6.11.20) - creates and edits dimension styles through the Drawing Explorer. -DimStyle (6.11.21) - saves and applies dimensions styles at the command line. Style (6.27.57) - sets the text style used by dimensions. DimOverride (6.11.16) - overrides the values of the current dimension style.

6.11.4 DimAngular

(6.2833 on page 4875) Dimensions the angle between two lines or two points. Also find the angle of arcs, circles,

Figure 6.867

Shape Classic Pro Platinum Mechanical BIM

and polyarcs. Dimensions are created on the layer which is specified by the DIMLAYER system variable.

Accessing the Command

command bar: **dimangular** alias: **dan, dimang** menu bar: **Dimension | Angular** toolbar: **Dimensions |** ribbon: **Draw | Dimensions | Circle | Angular** : **dimangular Prompts you in the command bar:** Select line, arc, or circle <Press ENTER to specify angle>: **(Select a line, polyline segment, arc, polyarc, or circle; or else press Enter to specify the angle by three points)**

Command Options

Option	Description
Select line, arc, or circle	Dimensions the angle between two line segments, or of arcs and circles. The prompt you see depends on the entity you selected: Picking a line or polyline segment prompts you: 1. **Other line for angular dimension - pick another line segment** 2. **Location of dimension arc [Angle/Text] - pick a point or enter an option** Picking a circle prompts you: (6.869 on page 3250) 1. **Other side of angle - pick another point** 2. **Location of dimension arc [Angle/Text] - pick a point or enter an option** Picking an arc or polyarc prompts you: (6.870 on page 3250) 1. **Angle/Text/<Location of dimension arc> - pick a point to locate the dimension arc, or else enter an option:** • **Angle** specifies the angle of the dimension text. • **Text** specifies different text for the dimension line. The program end the command by reporting the angle: **Dimension text: = 242**

Press ENTER to Specify Angle	Specifies the angular dimension by three points. Prompts you: (6.871 on the next page) 1. **Vertex of Angle - pick a point to specify the first point, which is the vertex of the angle** 2. **First Side of Angle - pick a point to specify the second point, which is one leg of the angle** 3. **Other Side of Angle - pick a point to specify the third point, which is the second leg of the angle** 4. **Location of Dimension Arc - pick a point to locate the position of the dimension arc**

Procedures

- To dimension an angle between two lines (1.21.8)
- To dimension an angle encompassed by an arc (1.21.8)
- To create an angular dimension defined by a vertex and two endpoints (1.21.8)

Grips Editing

Angular dimensions can be edited directly through grips:

1. Select the angular dimension. Notice the grips.
2. Drag the grips to perform the following actions:
    - Drag the grip on the text to relocate it.
    - Drag the grip on the dimension arc to move it.
    - Drag either grip on extension lines to move and stretch the dimension.
    - Drag the grip at the vertex to move it.

(6.868)

Figure 6.868

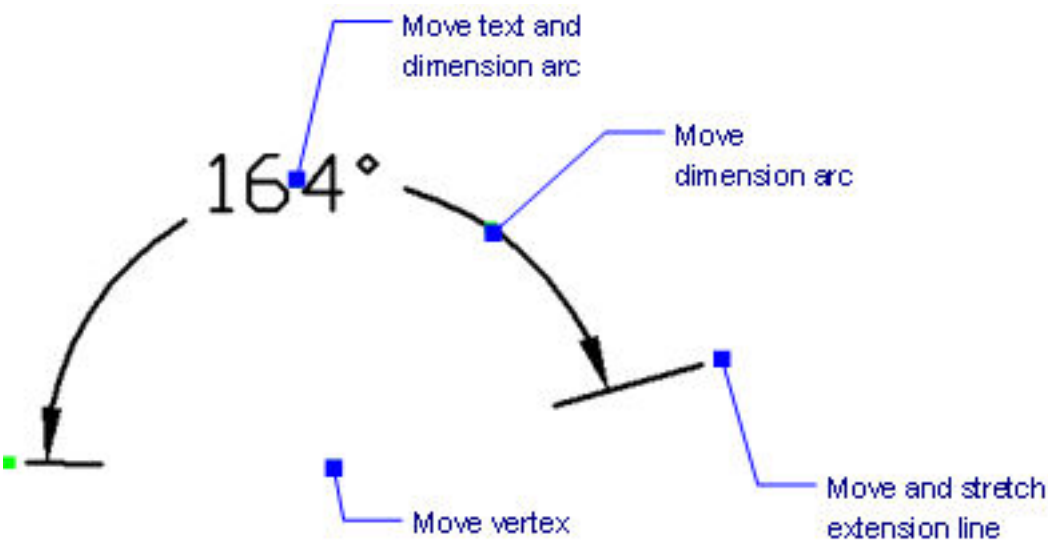

Related Commands

DimArc (6.11.5) - Places arc length dimensions. DimLinear (6.11.14) - places linear dimensions in drawings: horizontal, vertical, and rotated. DimAligned (6.11.3) - places aligned dimensions. DimBaseline (6.11.6) - places additional dimensions from a common baseline. DimContinue (6.11.9) - continues dimensions. DimDiameter (6.11.10) - places diameter dimensions. DimRadius (6.11.17) - places radius dimensions. DimCenter (6.11.8) - places center marks. DimLeader (6.11.13) and Leader (6.20.19) - places leaders with text, blocks, entities, or tolerances. DimOrdinate (6.11.15) - places x and y ordinate dimensions. Tolerance (6.29.24) - places tolerance tags in drawings. Dim (6.11.1) - places and edits dimensions at the 'Dimensioning command:' prompt. Dim1 (6.11.2) - places and edits a single dimension at the 'Dimensioning command:' prompt. AiDimFlipArrow (6.5.2) - flips individual arrows of a dimension. AiDimPrec (**??**) - changes the displayed precision of existing dimensions. DimEdit (6.11.12) - changes the wording and angle of dimension text; changes the angle of extension lines. DimTEdit (6.11.23) - changes the position of dimension text. DdEdit (6.10.15) - edits dimension text. Properties (6.24.52) - edits the properties of dimensions through a palette. DimStyle (6.11.20) - creates and edits dimension styles through the Drawing Explorer. -DimStyle (6.11.21) - saves and applies dimensions styles at the command line. Style (6.27.57) - sets the text style used by dimensions. DimOverride (6.11.16) - overrides the values of the current dimension style.

Figure 6.869

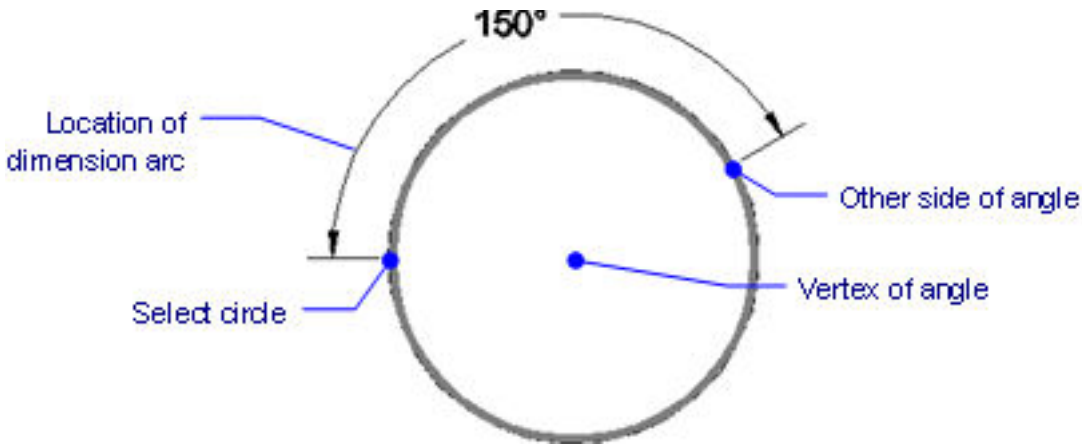

Figure 6.870

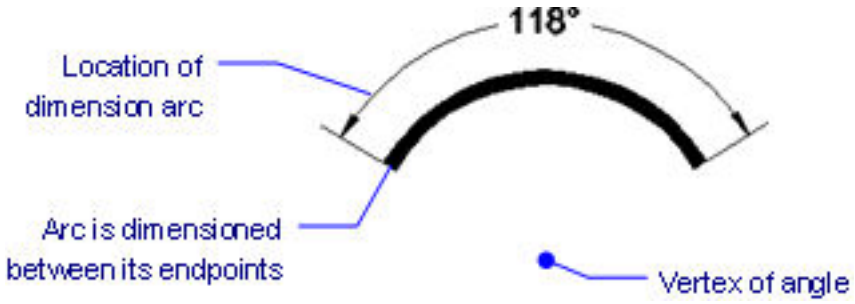

Figure 6.871

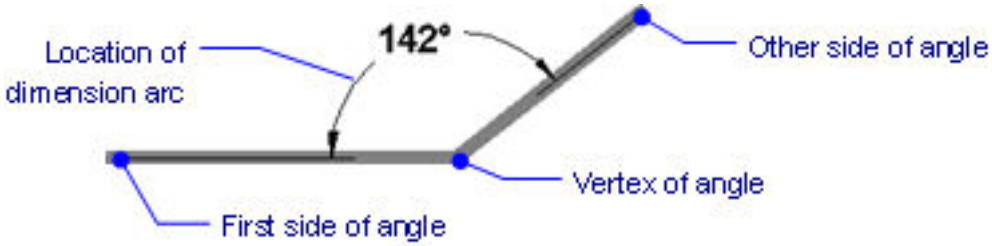

6.11.5 DimArc

(6.2833 on page 4875) Places dimensions that measure the lengths of arcs and polyarcs. Dimensions are created

Figure 6.872

Shape Classic Pro Platinum Mechanical BIM

on the layer which is specified by the DIMLAYER system variable.

Accessing the Command

command bar: **dimarc** menu bar: **Dimension | Arc** toolbar: **Dimensions |** ribbon: **Draw | Dimensions | Circle | Arc** : **dimarc Prompts you in the command bar:** Select arc or polyline arc segment: **(Click an arc or polyline arc segment)** Location of dimension arc [Angle/Text/Partial/Leader]: **(Pick a point to locate the dimension arc away from the entity; or else choose an option)** (6.873)

Figure 6.873

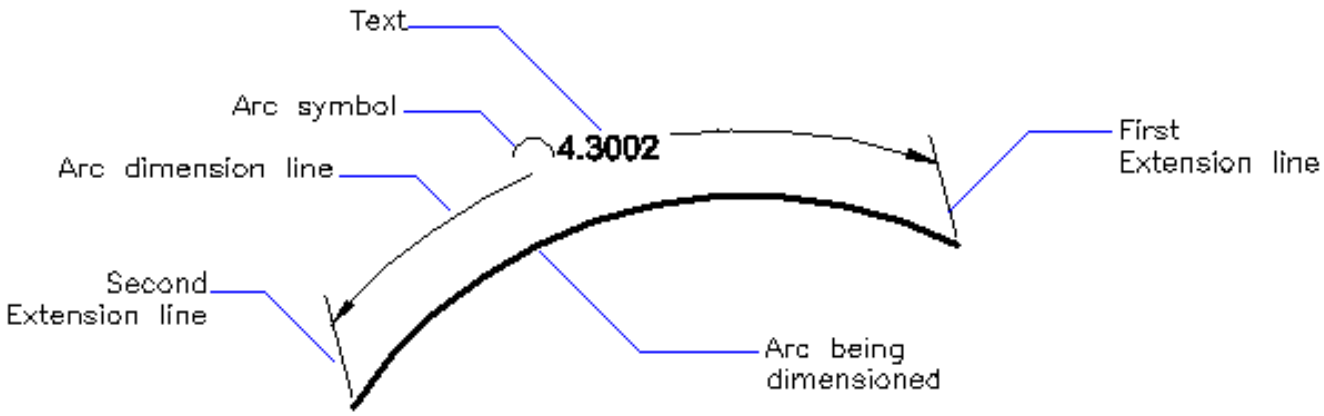

Command Options

Option	Description
Select arc or polyline arc segment	Select one entity, either an arc or a polyarc.
Angle	Specifies the angle of the text. Prompts you: **Angle of dimension text - enter the rotation angle of the text, or else pick two points**
Text	Specifies the text; useful for overriding the default measurement generated by the program. Prompts you: **Dimension text - enter the replacement text**
Partial	Dimensions part of the selected arc or polyline arc segment. Prompts you: 1. **Specify first point for arc length dimension - pick a point to position the first extension line** 2. **Specify second point for arc length dimension - pick another point on the arc or polyline segment to position the second extension line** It can be helpful to use entity snaps, such as **NEArest** or **MIDpoint** to snap right on the arc.
Leader	Adds a leader, which points from the dimension text to the arc. Prompts you: **Angle/Text/Partial/No leader/<Location of dimension arc> - pick a point to locate the dimension arc, or else choose an option**

No leader	Removes the leader; this option works only during the command, after you chose the Leader option. Returns to the previous prompt: **Angle/Text/Partial/Leader/<Location of dimension arc> - Pick a point to locate the dimension arc or choose an option.**

Procedures

- To create an arc length dimension (1.21.7)

Grips Editing

Arc length dimensions can be edited directly through grips:

1. Select the arc length dimension. Notice the grips.

2. Drag the grips to perform the following actions:

(6.874)

Figure 6.874

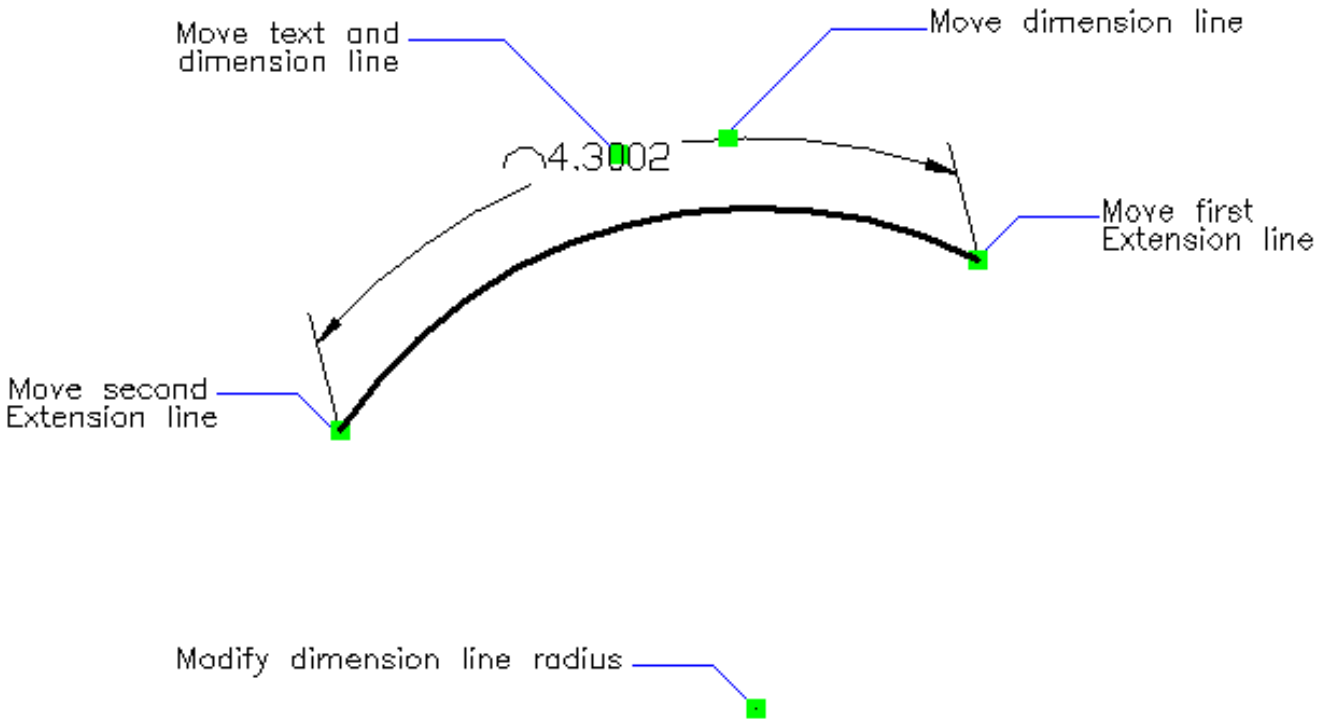

Related Commands

DimLinear (6.11.14) - places linear dimensions in drawings: horizontal, vertical, and rotated. DimAligned (6.11.3) - places aligned dimensions. DimBaseline (6.11.6) - places additional dimensions from a common baseline. DimContinue (6.11.9) - continues dimensions. DimDiameter (6.11.10) - places diameter dimensions. DimRadius (6.11.17) - places radius dimensions. DimCenter (6.11.8) - places center marks. DimAngular (6.11.4) - places angular dimensions. DimLeader (6.11.13) and Leader (6.20.19) - places leaders with text, blocks, entities, or tolerances. DimOrdinate (6.11.15) - places x and y ordinate dimensions. Tolerance (6.29.24) - places tolerance tags in drawings. Dim (6.11.1) - places and edits dimensions at the 'Dimensioning command:' prompt. Dim1 (6.11.2) - places and edits a single dimension at the 'Dimensioning command:' prompt. AiDimFlipArrow (6.5.2) - flips individual arrows of a dimension. AiDimPrec (**??**) - changes the displayed precision of existing dimensions. DimEdit (6.11.12) - changes the wording and angle of dimension text; changes the angle of extension lines. DimTEdit (6.11.23) - changes the position of dimension text. DdEdit (6.10.15) - edits dimension text. Properties (6.24.52) - edits the properties of dimensions through a palette. DimStyle (6.11.20) - creates and edits dimension styles through the Drawing Explorer. -DimStyle (6.11.21) - saves and applies dimensions styles at the command line. Style (6.27.57) - sets the text style used by dimensions. DimOverride (6.11.16) - overrides the values of the current dimension style.

6.11.6 DimBaseline

(6.2833 on page 4875) Places multiple linear and angular dimensions, all starting at the same base point of an

Figure 6.875

Shape Classic Pro Platinum Mechanical BIM

existing dimension. This command works only when at least one other dimension already exists in the drawing. Dimensions are created on the layer which is specified by the DIMLAYER system variable.

Accessing the Command

command bar: **dimbaseline** aliases: **dba, dimbase** menu bar: **Dimension | Baseline** toolbar: **Dimensions |** ribbon: **Draw | Dimensions | Continue | Baseline** : **dimbaseline Prompts you in the command bar:** Baseline: ENTER to select starting dimension/<Origin of next extension line>: **(Pick a point to locate the second extension line, or else press Enter to pick a new starting point)** Dimension text = xx.xx Baseline: ENTER to select starting dimension/<Origin of next extension line>: **(Pick another point, or else press Esc to exit the command)** Baseline dimensions applied to a linear dimension: (6.876) Baseline dimensions applies to an angular dimension: (6.877

Figure 6.876

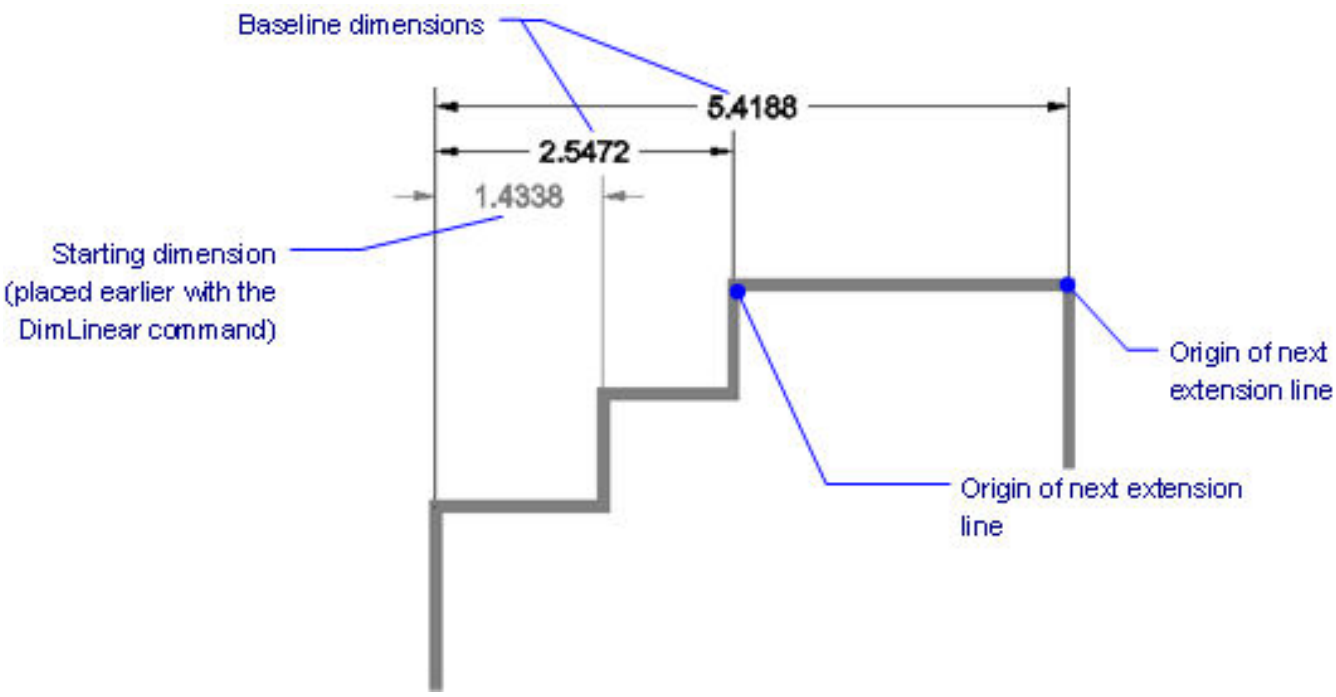

on the facing page)

Figure 6.877

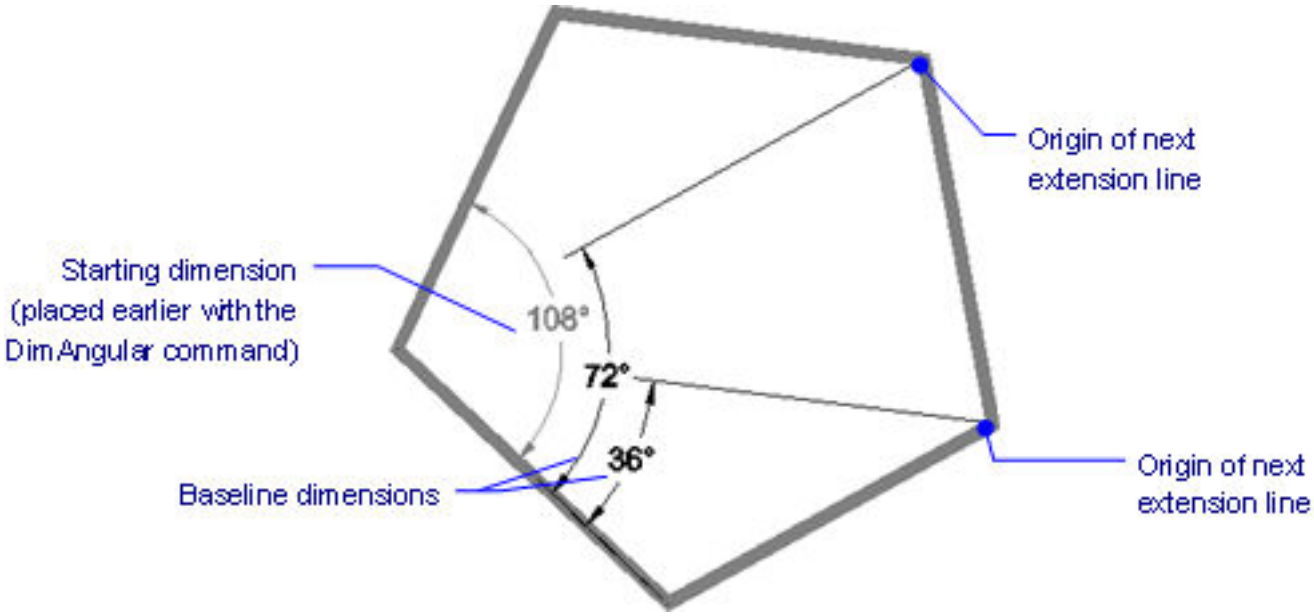

Command Options

Option	Description
ENTER to Select Starting Dimension	Chooses the linear or angular dimension from which to continue dimensioning.
Origin of Next Extension Line	Locates the endpoint of the second extension line; the first extension line is co-located with the first extension of the starting dimension. The command repeats this prompt until you press Esc.

Procedures

- To create baseline dimensions (1.21.7)

Grips Editing

Baseline dimensions can be edited directly through grips:

1. Select the baseline dimension. Notice the grips.
2. Drag the grips to perform the following actions:
   - Drag either grip on the dimension line to move the dimension line; the extension lines change length.
   - Drag the grip on the text to relocate it; the dimension line moves along, and a leader line is added, if required.
   - Drag either grip on the extension lines to move the extension line; the dimension line changes length.

(6.878)

Figure 6.878

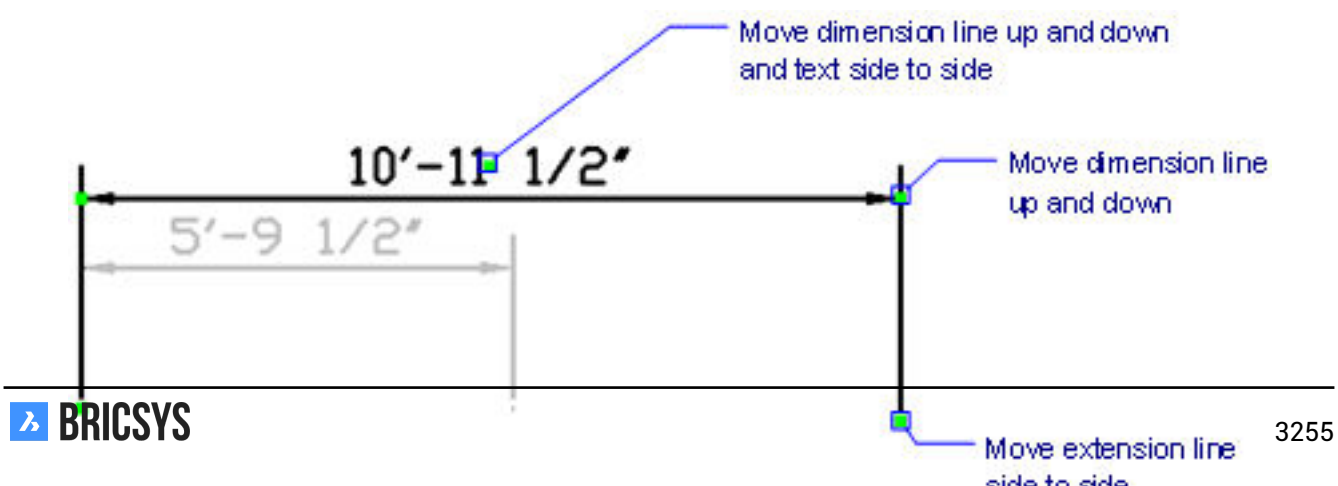

6.11.7 DimBreak

(6.2833 on page 4875) Breaks dimension lines, extension lines, and leaders at locations where they cross other

Figure 6.879

Shape Classic Pro Platinum Mechanical BIM

entities; also removes breaks.

Accessing the Command

command bar: **dimbreak** menu bar: **Break Dimension** toolbar: **Dimensions** : **dimbreak Prompts you in the command bar:** Select dimension to add/remove break or [Multiple]: **(Select a dimension entity)** Select object to break dimension or [Auto/Manual/Remove]: **(Select an entity that crosses the dimension)** Select object to break dimension: **(Select an entity, or else press Enter to end the command)** The dimension line and extension lines of the selected dimension are broken at the selected entity or entities. The size of the gap is defined by the **DimBreakSize** variable of the current dimension style. (6.880)

Figure 6.880

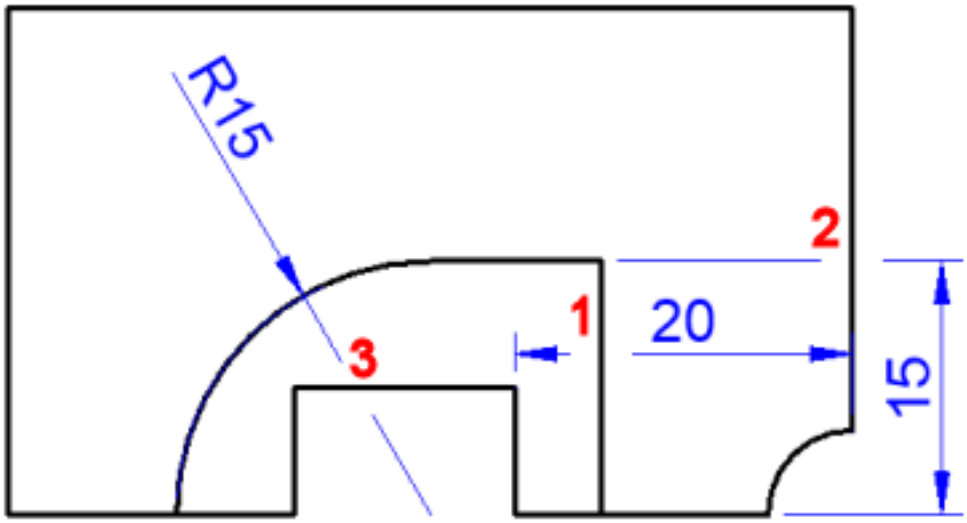

1. Dimension break on dimension line
2. Dimension break on extension line
3. Dimension break on leader

Command Options

Option	Description
Multiple	Selects multiple dimension entities. Prompts you: 1. **Select dimensions to add/remove break- select a dimension entity, or enter all to select all dimensions in the drawing Entities in set: 1** 2. **Select dimensions to add/remove break - select more dimension entities, and then press Enter to start selecting breaking entities**

Auto	Breaks selected dimensions at all intersections found with other entities.
Manual	Manually defines the width of the dimension break. You are prompted to specify two points: 1. **Specify first break point - pick a point on the dimension** 2. **Specify second break point - pick another point on the dimension** This option is not available in Auto mode.
Remove	Removes all dimension breaks from the selected dimension(s).

Tutorial: Using the DimBreak Command in BricsCAD

Click here (1.5.14) to watch

Related Commands

Break (6.6.18) - removes a portion of an entity.

6.11.8 DimCenter

(6.2833 on page 4875) Places center marks and lines at the center points of circles. arcs, and polyarcs. Center

Figure 6.881

Shape Classic Pro Platinum Mechanical BIM

marks and lines are created on the layer which is specified by the CENTERLAYER system variable.

Accessing the Command

command bar: **DimCenter** alias: **dce** menu bar: **Dimension | Center Lines** toolbar: **Dimensions | Circles |** ribbon: **Draw | Dimensions | Circle | Center Mark** : **DimCenter Prompts you in the command bar:** Select arc or circle to dimension: **(Choose an arc, polyline arc segment, or circle)** (6.882) The DIMCEN (1.10.11) system variable

Figure 6.882

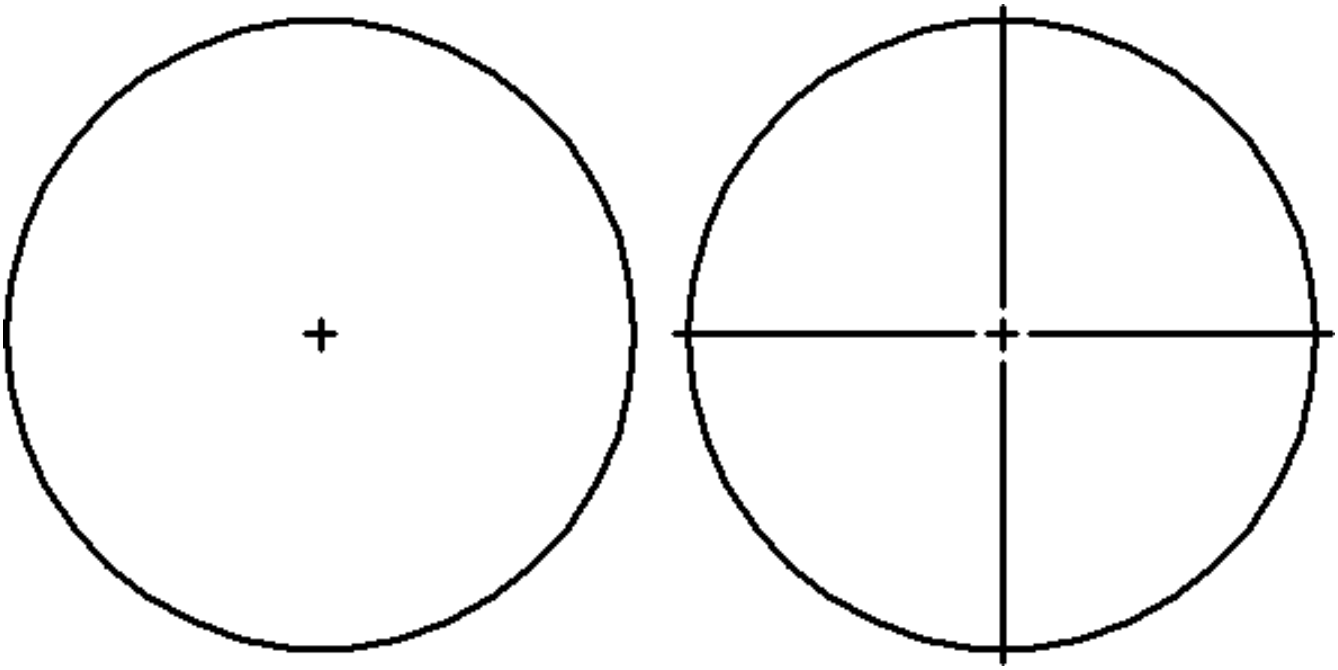

controls the length of center mark lines. Left: DimCen = 0.09; right: DimCen = -0.09

Command Options

Option	Description
Select arc or circle to dimension	Choose an arc, polyline arc segment, or circle

Procedures

- Creating center marks or center lines (1.21.9)

Related Commands

CenterMark (6.9.6) - creates a center mark entity associated with a selected circle or arc. DimLinear (6.11.14) - places linear dimensions in drawings: horizontal, vertical, and rotated. DimAligned (6.11.3) - places aligned dimensions. DimBaseline (6.11.6) - places additional dimensions from a common baseline. DimContinue (6.11.9) - continues dimensions. DimDiameter (6.11.10) - places diameter dimensions. DimRadius (6.11.17) - places radius dimensions. DimCenter (6.11.8) - places center marks. DimAngular (6.11.4) - places angular dimensions. DimLeader (6.11.13) and Leader (6.20.19) - places leaders with text, blocks, entities, or tolerances. DimOrdinate (6.11.15) - places x and y ordinate dimensions. Tolerance (6.29.24) - places tolerance tags in drawings. Dim (6.11.1) - places and edits dimensions at the 'Dimensioning command:' prompt. Dim1 (6.11.2) - places and edits a single dimension at the 'Dimensioning command:' prompt. DimEdit (6.11.12) - changes the wording and angle of dimension text; changes the angle of extension lines. DimTEdit (6.11.23) - changes the position of dimension text. DdEdit (6.10.15) - edits dimension text. Properties (6.24.52) - edits the properties of dimensions through a palette. DimStyle (6.11.20) - creates and edits dimension styles through the Drawing Explorer. -DimStyle (6.11.21) - saves and applies dimensions styles at the command line. Style (6.27.57) - sets the text style used by dimensions. DimOverride (6.11.16) - overrides the values of the current dimension style.

6.11.9 DimContinue

(6.2833 on page 4875) Places a chain of dimensions by continuing linear or angular dimensions from the endpoint

Figure 6.883

Shape Classic Pro Platinum Mechanical BIM

of the previous dimension. Dimensions are created on the layer which is specified by the DIMLAYER system variable.

Accessing the Command

command bar: **dimcontinue** aliases: **dco, dimcont** menu bar: **Dimension | Continue** toolbar: **Dimensions |** ribbon: **Draw | Dimensions | Continue** : **DimContinue Prompts you in the command bar:** Continue: ENTER to select starting dimension/<Origin or next extension line>: **(Choose a point for the endpoint of the second extension line, or press Enter to start at another dimension)** Dimension text = xx.xx Continue: ENTER to select starting dimension/<Origin or next extension line>: **(Choose another point, or press Enter to exit command)** (6.884) Con-

Figure 6.884

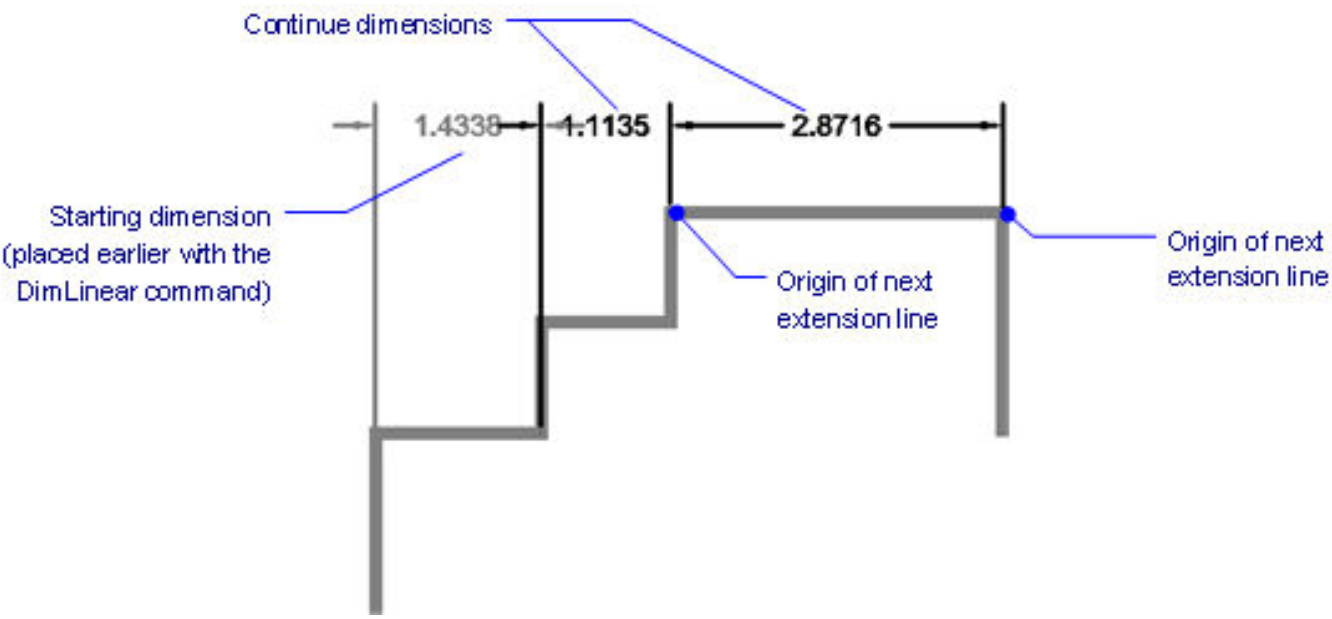

tinue dimensions applied to a linear dimension (6.885 on the facing page) Continue dimensions applies to an angular dimension

Figure 6.885

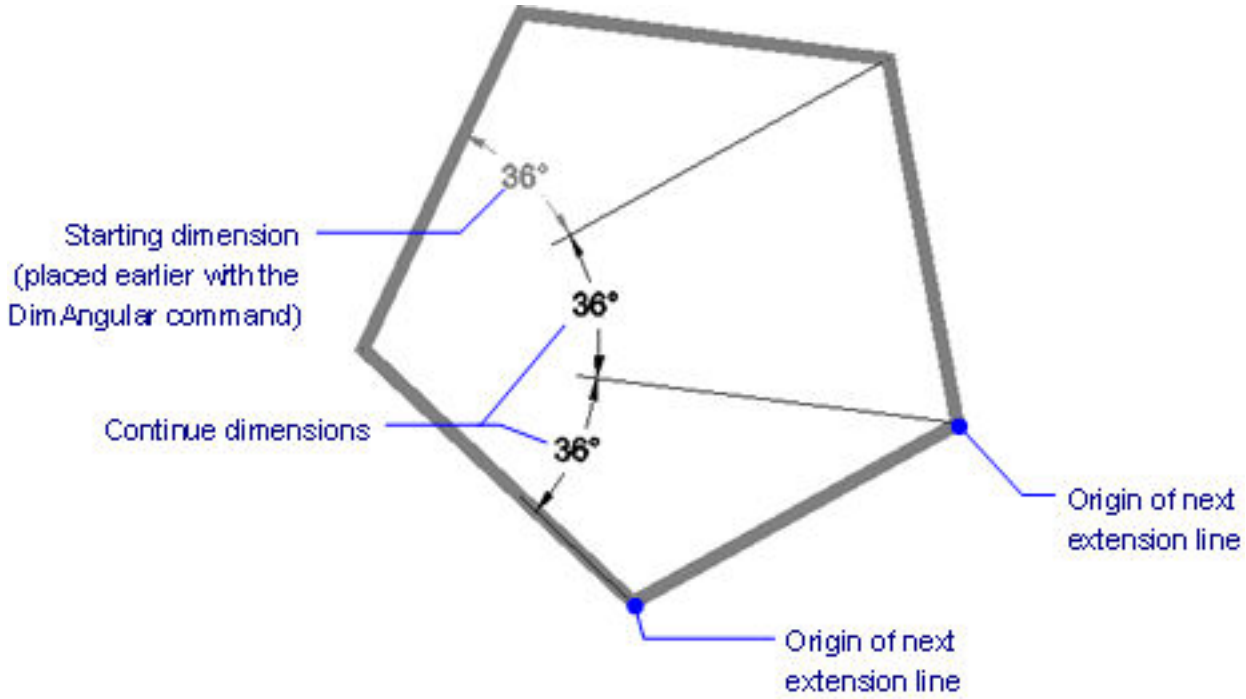

Command Options

Option	Description
ENTER to Select Starting Dimension	Choose the linear or angular dimension from which to continue dimensioning.
Origin of Next Extension Line	Locates the endpoint of the second extension line; the first extension line is co-located with the second extension of the previous dimension. The command repeats this prompt until you press Esc.

Procedures

- To create continued dimensions (1.21.7)

Grips Editing

Continued dimensions can be edited directly through grips:

1. Select the continued dimension. Notice the grips.
2. Drag the grips to perform the following actions:

- Drag either grip on the dimension line to move the dimension line; the extension lines change length.
- Drag the grip on the text to relocate it; the dimension line moves along, and a leader line is added, if required.
- Drag either grip on the extension lines to move the extension line; the dimension line changes length.

(6.886)

Figure 6.886

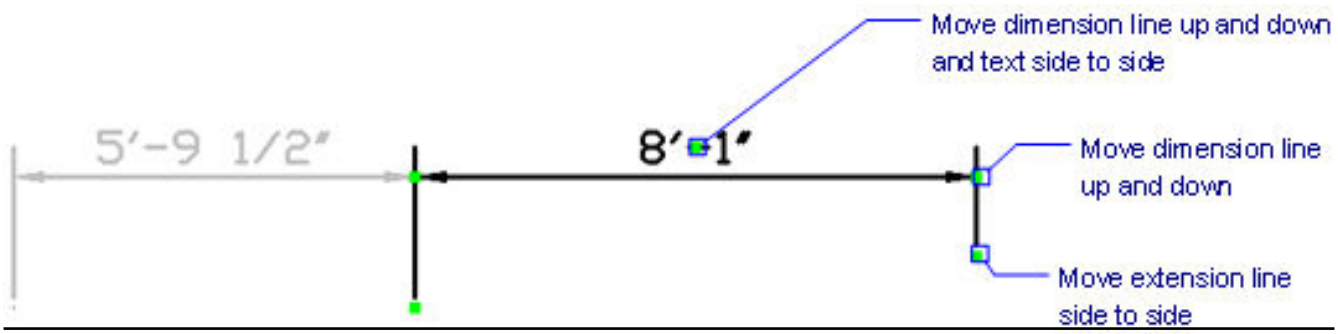

6.11.10 DimDiameter

(6.2833 on page 4875) Dimensions the diameter of circles, arcs,and polyarcs, and places the center mark. Di-

Figure 6.887

Shape Classic Pro Platinum Mechanical BIM

mensions are created on the layer which is specified by the DIMLAYER system variable.

Accessing the Command

command bar: **dimdiameter** aliases: **ddi, dimdia** menu bar: **Dimension | Diameter** toolbar: **Dimensions |** ∅ ribbon: **Draw | Dimensions | Circle | Diameter** : **DimDiameter Prompts you in the command bar:** Select arc or circle to dimension: **(Choose an arc, polyline arc segment, or circle)** Dimension text = xx.xx Location of dimension line [Angle/Text]: **(Position the dimension test, or else enter an option to change the text)** A circle with diameter dimension placed outside: (6.888) An arc with diameter dimension placed inside: (6.889)

Figure 6.888

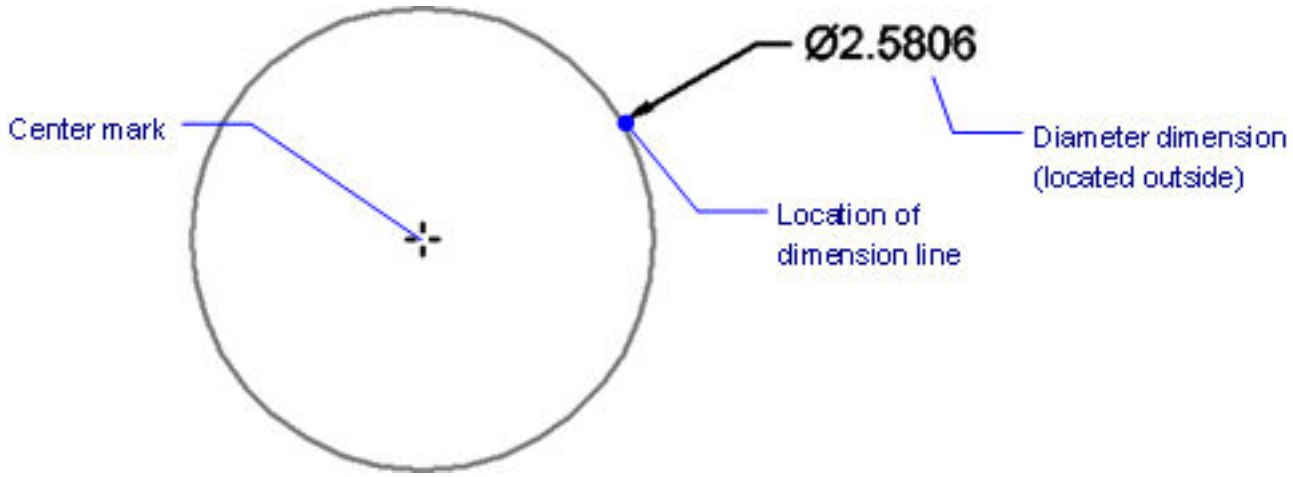

Figure 6.889

Command Options

Option	Description
Select arc or circle to dimension	Choose an arc, polyline arc segment, or circle
Angle	Changes the angle of the text.
Text	Edits the the default dimension text that had been generated by the program.

Procedures

- To create a diametrical dimension (1.21.9)
- Creating center marks or center lines (1.21.9)
- To create a radial dimension (1.21.9)

Grips Editing

Diameter dimensions can be edited directly through grips:

1. Select the diameter dimension. Notice the grips.
2. Drag the grips to perform the following actions:

- Drag either grip on the circle to rotate the dimension around the circle.
- Drag the grip on the leader to relocate it and the associated text.

(6.890)

Figure 6.890

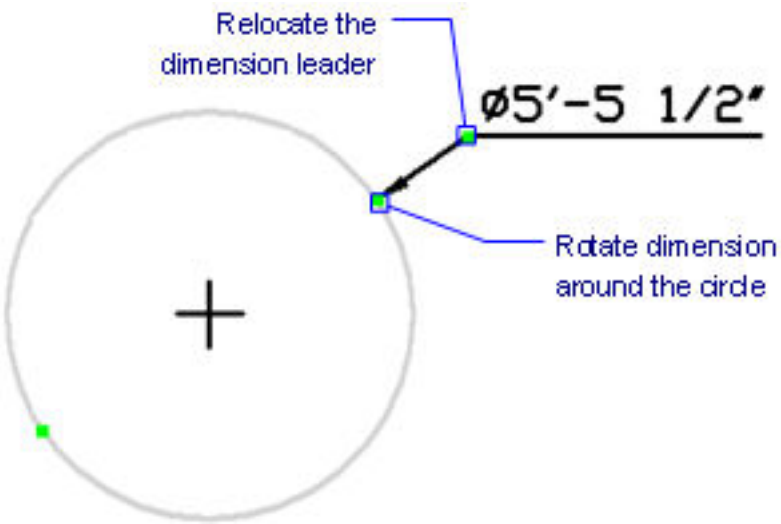

Related Commands

DimArc (6.11.5) - Places arc length dimensions. DimLinear (6.11.14) - places linear dimensions in drawings: horizontal, vertical, and rotated. DimAligned (6.11.3) - places aligned dimensions. DimBaseline (6.11.6) - places additional dimensions from a common baseline. DimContinue (6.11.9) - continues dimensions. DimRadius (6.11.17) - places radius dimensions. DimCenter (6.11.8) - places center marks. DimAngular (6.11.4) - places angular dimensions. DimLeader (6.11.13) and Leader (6.20.19) - places leaders with text, blocks, entities, or tolerances. DimOrdinate (6.11.15) - places x and y ordinate dimensions. Tolerance (6.29.24) - places tolerance tags in drawings. Dim (6.11.1) - places and edits dimensions at the 'Dimensioning command:' prompt. Dim1 (6.11.2) - places and edits a single dimension at the 'Dimensioning command:' prompt. AiDimFlipArrow (6.5.2) - flips individual arrows of a dimension. AiDimPrec (**??**) - changes the displayed precision of existing dimensions. DimEdit (6.11.12) - changes the wording and angle of dimension text; changes the angle of extension lines. DimTEdit (6.11.23) - changes the position of dimension text. DdEdit (6.10.15) - edits dimension text. Properties (6.24.52) - edits the properties of dimensions through a palette. DimStyle (6.11.20) - creates and edits dimension styles through the Drawing Explorer. -DimStyle (6.11.21) - saves and applies dimensions styles at the command line. Style (6.27.57) - sets the text style used by dimensions. DimOverride (6.11.16) - overrides the values of the current dimension style.

6.11.11 DimDisassociate

(6.2833 on page 4875) Removes the associativity from selected dimension entities.

Figure 6.891

Accessing the Command

command bar: **dimdisassociate** menu: **Dimension | Disassociate Dimensions** : **DimDisassociate Prompts you in the command bar:** Select dimensions to disassociate: **(Select one or more dimensions, or enter all to select all dimensions in the current drawing)** Entities in set: 1 Select dimensions to disassociate: **(Select more dimensions, or else press Enter to exit the command)** xx disassociated.

Command Options

Option	Description
Select dimensions to disassociate	Enter one of the following • Select one or more dimensions • Enter **all** to select all dimensions in the current drawing • Press Enter to exit the command

Related Commands

DimReassociate (6.11.18) - reassociates or associates dimensions to entities or points on entities.

6.11.12 DimEdit

(6.2833 on page 4875) Edits the position, angle, and wording of dimension text, and changes the angle of extension

Figure 6.892

Shape Classic Pro Platinum Mechanical BIM

lines.

Accessing the Command

command bar: **dimedit** aliases: **ded, dimed** menu bar: **Dimension | Make Oblique Dimension | Edit Dimension Text Dimension | Rotate Dimension Text Dimension | Reposition Dimension Text Dimension | Restore Text Position** toolbar: **Dimensions |** ribbon: **Draw | Dimensions | Edit : DimEdit Prompts you in the command bar:** Edit dimension [Edit/Oblique/Rotate/REstore] <REstore text>: **(Enter an option, or press Enter to restore the dimension text to its default position)**

Command Options

Option	Description
Edit	Changes the text; prompts you: 1. **New dimension text <>** - **(specify the new text.)** 2. **Selection dimensions to replace with new text** - **(choose one or more dimensions; prompt repeats until you press Enter.)** (6.893 on the following page) Use the **<>** symbols indicate the default text, so that you can insert text in front or behind the default, such as "Adjust to <> inches."
Oblique	Rotates (obliques or slants) the extension lines; useful for creating isometric dimensions. Prompts you: (6.894 on the next page) 1. **Select linear dimensions to make oblique** - **(choose one or more linear dimensions; prompt repeats until you press Enter.)** 2. **Enter obliquing angle** - **(specify the angle.)** The angle is measured counter clockwise from the positive x-axis.
Rotate	Rotates dimension text; prompts you: (6.895 on page 3267) 1. **Angle of dimension text** - specifies the angle. The angle is measured counter clockwise from the positive x-axis. 2. **Select entities to rotate text** - **(choose one or more dimensions; prompt repeats until you press Enter.)**

Restore Text	Restores the text to its original position; this option does not restore edited text or obliqued extension lines. Prompts you: **Select dimensions to restore text to default position - (choose one or more dimensions; prompt repeats until you press Enter.)**

Procedures

- Using grips to edit a linear dimension (1.21.12)
- Editing the dimension text (1.21.12)
- To rotate the dimension text (1.21.12)
- To reposition the dimension text (1.21.12)
- To restore the text position (1.21.12)
- To make the extension lines oblique (1.21.12)

Related Commands

AiDimFlipArrow (6.5.2) - flips individual arrows of a dimension. DimTEdit (6.11.23) - changes the position of dimension text. DdEdit (6.10.15) - edits dimension text. Properties (6.24.52) - edits the properties of dimensions through a palette. DimArc (6.11.5) - Places arc length dimensions. DimLinear (6.11.14) - places linear dimensions in drawings: horizontal, vertical, and rotated. DimAligned (6.11.3) - places aligned dimensions. DimBaseline (6.11.6) - places additional dimensions from a common baseline. DimContinue (6.11.9) - continues dimensions. DimDiameter (6.11.10) - places diameter dimensions. DimRadius (6.11.17) - places radius dimensions. DimCenter (6.11.8) - places center marks. DimAngular (6.11.4) - places angular dimensions. DimLeader (6.11.13) and Leader (6.20.19) - places leaders with text, blocks, entities, or tolerances. DimOrdinate (6.11.15) - places x and y ordinate dimensions. Tolerance (6.29.24) - places tolerance tags in drawings. DimStyle (6.11.20) - creates and edits dimension styles through the Drawing Explorer. -DimStyle (6.11.21) - saves and applies dimensions styles at the command line. Style (6.27.57) - sets the text style used by dimensions. DimOverride (6.11.16) - overrides the values of the current dimension style.

Figure 6.893

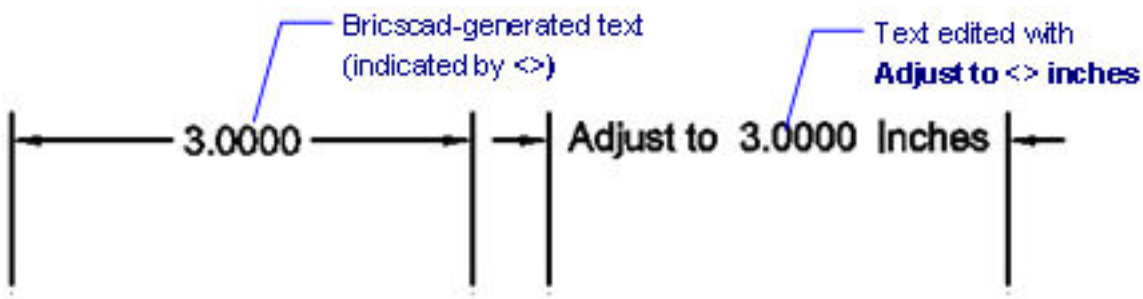

Figure 6.894

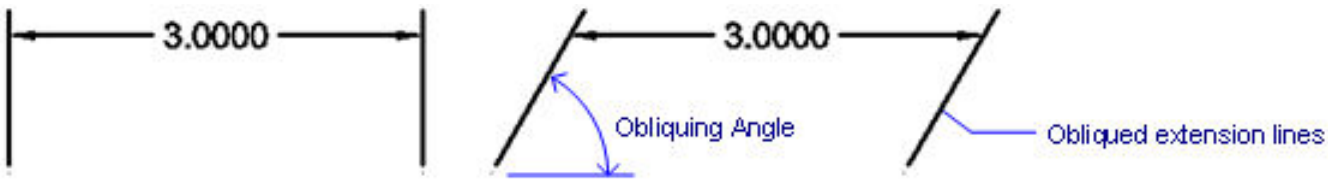

Figure 6.895

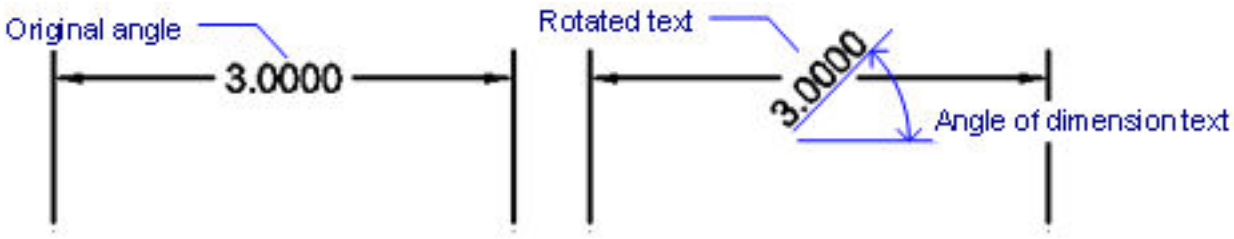
Original angle
3.0000
Rotated text
3.0000
Angle of dimension text

6.11.13 DimLeader

(6.2833 on page 4875) Draws leaders. (6.897) Dimensions are created on the layer which is specified by the

Figure 6.896

Shape Classic Pro Platinum Mechanical BIM

Figure 6.897

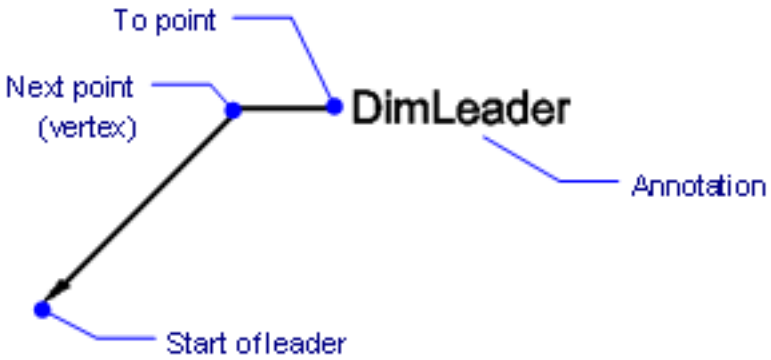

DIMLAYER system variable.

Accessing the Command

command bar: **dimleader** aliases: **lead, leader** ribbon: **Annotate | Dimension | Leader** : **DimLeader Prompts you in the command bar:** Start of leader: **(Choose the starting point of the leader)** Next point: **(Choose the location of the first vertex)** To point [Format/Undo/Annotation] <Annotation>: **(Choose another vertex, enter an option, or press Enter to enter text)** First line of annotation text <options>: **(Enter text, or press Enter to specify annotation options)** Next line of annotation text: **(Enter additional text, or else press Enter to exit the command)**

Command Options

Option	Description
Start of Leader	Locates the leader's arrowhead, and starts the leader line.
Next Point	Locates the first end point of the leader, or vertex.
To Point	Locates the next end point.
Format	Formats the leader line. Prompts you: **[Arrow/None/SPline/STraight/Exit] <Exit> - (choose an option)**: • **Arrow** - draws the arrowhead • **None** - does not draw the arrowhead • **Spline** - draws the leader line as a spline • **Straight** - draws the leader line as straight segments • **Exit** - exits the Format options
Undo	Undoes the last segment.

Annotation	Adds the leader's annotation. Prompts you: (6.899 on the next page) 1. **First line of annotation text <options> - (type the annotation text at the command prompt or press Enter to specify the annotation options.)** 2. **Next line of annotation text - (type the next line of the annotation text or press Enter to exit the command)**
Options	Specifies the type of annotation. Prompts you: **Dimension text options [Block/Copy/None/Tolerance/Mtext] <Mtext> - (enter an option)**: • **Block** - uses a block as the annotation; prompts you: **? to list blocks in drawing/~ to open the file dialog/<Block to insert> - (type the name of a block in the drawing or enter ? (to list the names of blocks in the current drawing, or enter ~ to displays a file dialog box from which you can choose a .dwg file to use as the block for the annotation.)** • **Copy** - copies an entity in the drawing to use as the annotation; prompts you: **Select an entity - (select an mtext, text, block reference or tolerance entity.)** • **None** - eaves out the annotation • **Tolerance** - uses tolerance specification as the annotation; displays the Geometric Tolerance dialog box; see the **Tolerance (6.29.24)** command • **Mtext** - uses MText as the annotation and displays the Multiline Text dialog box; see the **MText (6.21.34)** command

Procedures

- To create a leader and an annotation (1.21.13)
- To create a leader only (1.21.13)

Grips Editing

Leaders can be edited directly through grips:

1. Select the leader. Notice the grips.
2. Drag the grips to perform the following actions:

- Drag a grip on a vertex of the leader line to stretch the line segments on either side of the vertex.
- Drag the grip at the arrowhead to move the leader anywhere in the drawing. (The text is independent of the leader line.)

(6.898 on the following page)

Figure 6.898

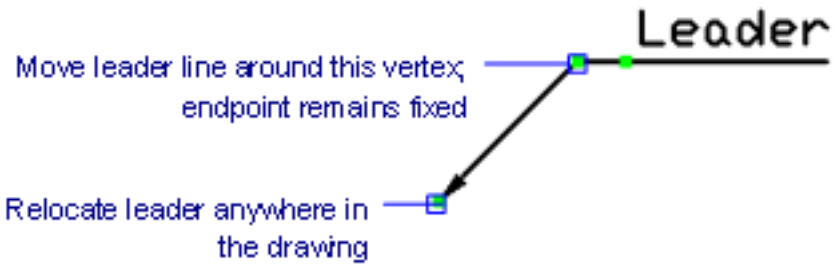

Related Commands

Leader (6.20.19) - places leaders with text, blocks, entities, or tolerances. QLeader (6.25.1) - draws leaders. Lets you specify the properties of the leader through a dialog box and reuse them for a series of leaders. MLeader (6.21.20) - creates multileader entities using the current multileader style. DimArc (6.11.5) - Places arc length dimensions. DimLinear (6.11.14) - places linear dimensions in drawings: horizontal, vertical, and rotated. DimAligned (6.11.3) - places aligned dimensions. DimBaseline (6.11.6) - places additional dimensions from a common baseline. DimContinue (6.11.9) - continues dimensions. DimDiameter (6.11.10) - places diameter dimensions. DimRadius (6.11.17) - places radius dimensions. DimCenter (6.11.8) - places center marks. DimAngular (6.11.4) - places angular dimensions. DimOrdinate (6.11.15) - places x and y ordinate dimensions. Tolerance (6.29.24) - places tolerance tags in drawings. Dim (6.11.1) - places and edits dimensions at the 'Dimensioning command:' prompt. Dim1 (6.11.2) - places and edits a single dimension at the 'Dimensioning command:' prompt. DimEdit (6.11.12) - changes the wording and angle of dimension text; changes the angle of extension lines. DimTEdit (6.11.23) - changes the position of dimension text. DdEdit (6.10.15) - edits dimension text. Properties (6.24.52) - edits the properties of dimensions through a palette. DimStyle (6.11.20) - creates and edits dimension styles through the Drawing Explorer. -DimStyle (6.11.21) - saves and applies dimensions styles at the command line. Style (6.27.57) - sets the text style used by dimensions. DimOverride (6.11.16) - overrides the values of the current dimension style.

Figure 6.899

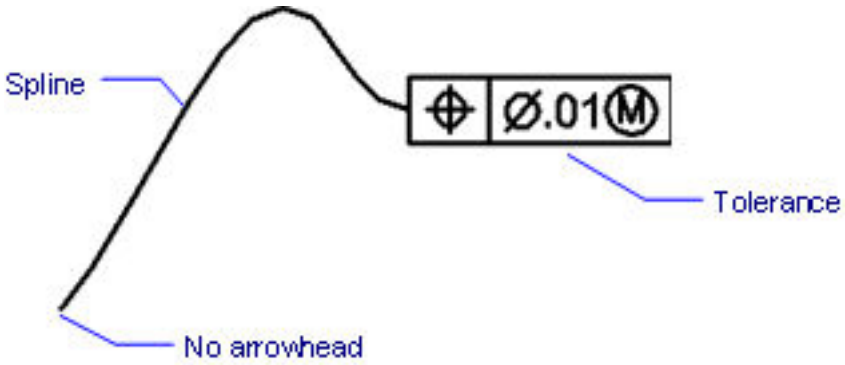

6.11.14 DimLinear

(6.2833 on page 4875) Places linear dimensions horizontally, vertically, or rotated. Dimensions are created on the

Figure 6.900

Shape Classic Pro Platinum Mechanical BIM

layer which is specified by the DIMLAYER system variable.

Accessing the Command

command bar: **dimlinear** aliases: **dimlin, dli, dimhorizontal, dimrotated, dimvertical** menu bar: **Dimension | Linear** toolbar: **Dimensions |** ribbon: **Draw | Dimensions | Leader** : **DimLinear Prompts you in the command bar:** Origin of first extension line <Select entity>: **(Pick a point, or else press Enter to dimension an entity directly)** Origin of second extension line: **(Pick another point)** [Angle/Text/Horizontal/Vertical/Rotated]: **(Position the dimension line, or else enter an option)** Dimension text = xx.xx (6.901)

Figure 6.901

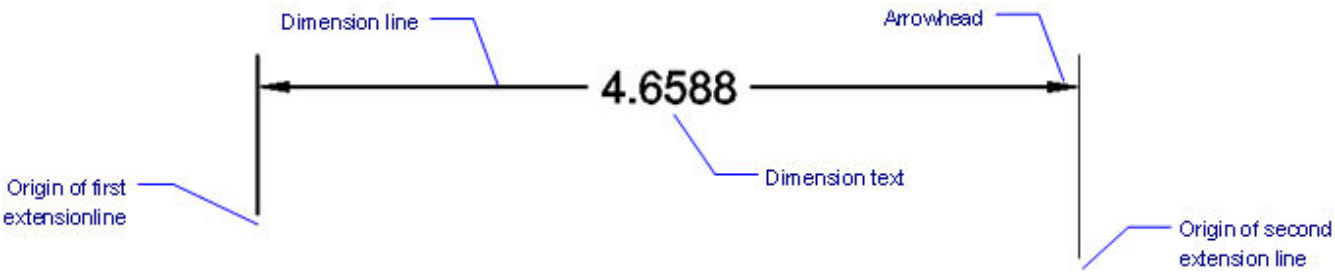

Command Options

Option	Description
Select entity	Dimensions an entity. Prompts you: 1. **Select entity to dimension - (select a line, polyline segment, arc or circle to dimension; other entities cannot be dimensioned with this option.)** 2. **[Angle/Text/Horizontal/Vertical/Rotated] - (position the dimension line or choose an option.)** (6.903 on page 3273)
Angle	Specifies the angle of the text; useful for keeping text horizontal with inclined dimension lines. Prompts you: **Angle of dimension text - (specify the rotation angle of the text.)**
Text	Specifies the text; useful for overriding the default measurement generated by the program. Prompts you: **Dimension text - (specifies the replacement text.)**
Horizontal	Forces the dimension to be horizontal. prompts you: **Location of dimension line [Angle/Text] - (positions the dimension line or choose an option.)**
Vertical	Forces the dimension to be vertical. prompts you: **Location of dimension line [Angle/Text] - (positions the dimension line or choose an option.)**

Rotated	Rotates the dimension by a specified angle. Prompts you: **Angle of dimension line <0.0> - (specifies the angle of the dimension line.)**

Procedures

- To create a horizontal or vertical linear dimension (1.21.7)
- To create an aligned linear dimension (1.21.7)
- To create a rotated linear dimension (1.21.7)

Grips Editing

Linear dimensions can be edited directly through grips:

1. Select the linear dimension. Notice the grips.
2. Drag the grips to perform the following actions:

- Drag either grip on the dimension line to move the dimension line; the extension lines change length.
- Drag the grip on the text to relocate it; the dimension line moves along, and a leader line is added, if required.
- Drag either grip on the extension lines to move the extension line; the dimension line changes length.

(6.902)

Figure 6.902

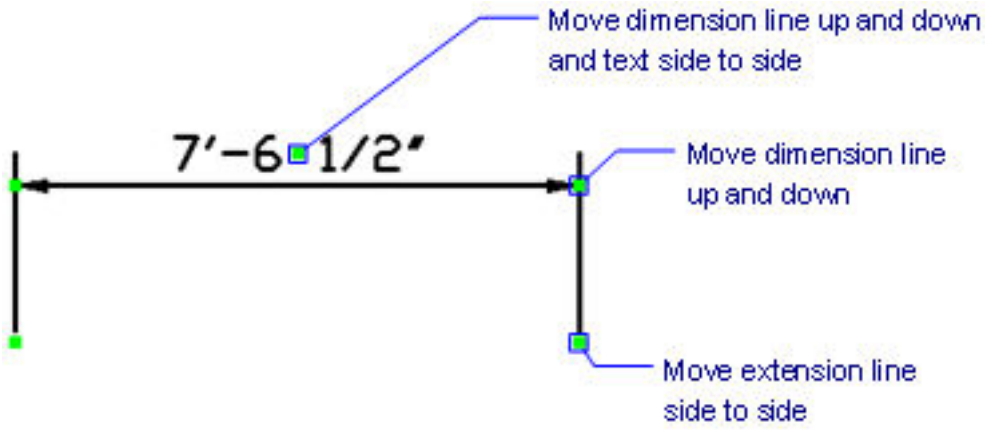

Related Commands

DimArc (6.11.5) - Places arc length dimensions. DimAligned (6.11.3) - places aligned dimensions. DimBaseline (6.11.6) - places additional dimensions from a common baseline. DimContinue (6.11.9) - continues dimensions. DimDiameter (6.11.10) - places diameter dimensions. DimRadius (6.11.17) - places radius dimensions. DimCenter (6.11.8) - places center marks. DimAngular (6.11.4) - places angular dimensions. DimLeader (6.11.13) and Leader (6.20.19) - places leaders with text, blocks, entities, or tolerances. DimOrdinate (6.11.15) - places x and y ordinate dimensions. Tolerance (6.29.24) - places tolerance tags in drawings. Dim (6.11.1) - places and edits dimensions at the 'Dimensioning command:' prompt. Dim1 (6.11.2) - places and edits a single dimension at the 'Dimensioning command:' prompt. AiDimFlipArrow (6.5.2) - flips individual arrows of a dimension. AiDimPrec - changes the displayed precision of existing dimensions. DimEdit (6.11.12) - changes the wording and angle of dimension text; changes the angle of extension lines. DimTEdit (6.11.23) - changes the position of dimension text. DdEdit (6.10.15) - edits dimension text. Properties (6.24.52) - edits the properties of dimensions through a palette. DimStyle (6.11.20) - creates and edits dimension styles through the Drawing Explorer. -DimStyle (6.11.21) - saves and applies dimensions styles at the command line. Style (6.27.57) - sets the text style used by dimensions. DimOverride (6.11.16) - overrides the values of the current dimension style.

Figure 6.903

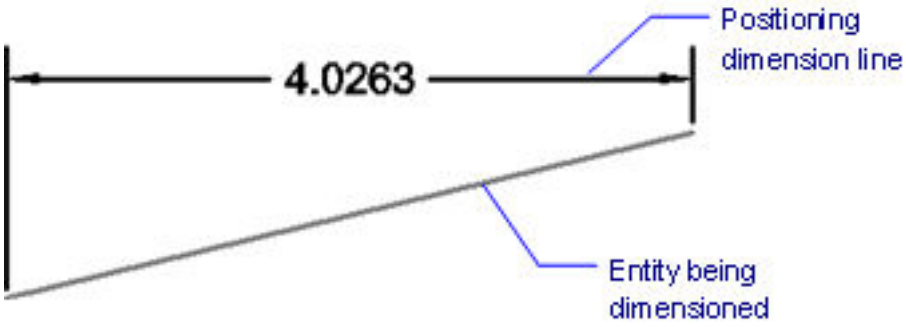
4.0263
Positioning dimension line
Entity being dimensioned

6.11.15 DimOrdinate

(6.2833 on page 4875) Dimensions in the x and y distances from the current UCS origin to the specified point in

Figure 6.904

Shape Classic Pro Platinum Mechanical BIM

the drawing. Dimensions are created on the layer which is specified by the DIMLAYER system variable.

Accessing the Command

command bar: **dimordinate** aliases: **dor, dimord** menu bar: **Dimension | Ordinate** toolbar: **Dimensions |** ribbon: **Draw | Dimensions | Continue | Ordinate** : **DimOrdinate Prompts you in the command bar:** Select point for ordinate dimension: **(Pick a point)** Leader endpoint [Xdatum/Ydatum/Text/Angle]: **(Pick an endpoint for the leader, or enter n option.)** Dimension text: = xx.xx The distance is measured from the origin (0,0) of the current UCS. (6.905)

Figure 6.905

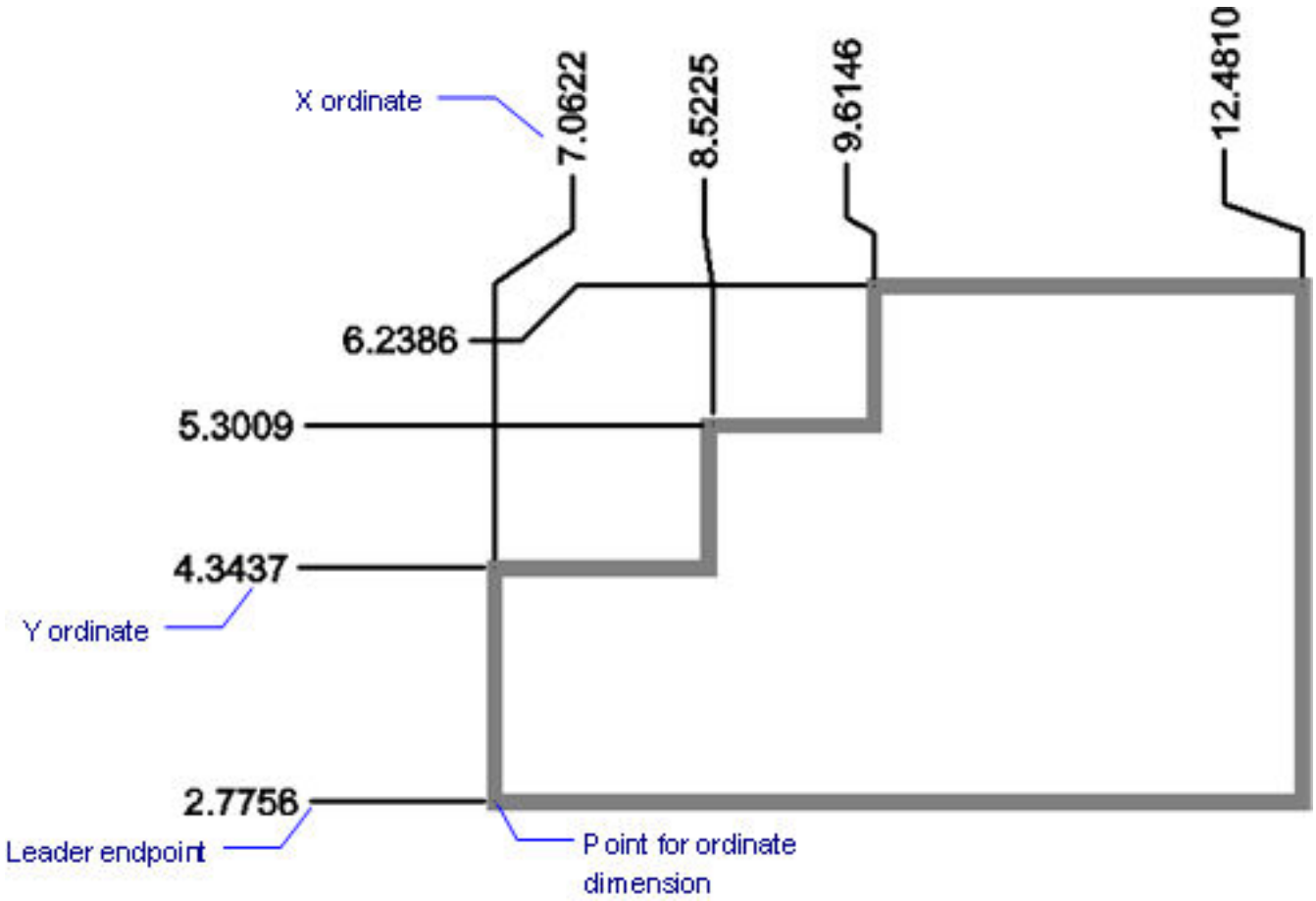

Command Options

Option	Description
X datum	Forces the ordinate dimension to measure the x distance; the distance is measured from the origin of the current UCS.
Y datum	Forces the ordinate dimension to measure the y distance; the distance is measured from the origin of the current UCS.

Angle	Specifies the angle of the text; useful for keeping text horizontal with inclined dimension lines. Prompts you: **Angle of dimension text - (specify the rotation angle of the text.)**
Text	Specifies the text; useful for overriding the default measurement generated by BricsCAD. Prompts you: **Dimension text - (specify the replacement text.)**

Procedures

- To create an ordinate dimension (1.21.11)

Grips Editing

Ordinate dimensions can be edited directly through grips:

1. Select an ordinate dimension. Notice the grips.
2. Drag the grips to perform the following actions:

- Drag the grip at the end point to relocate the endpoint; the leader and text remain fixed.
- Drag the grip on the leader to relocate it and the associated text.
- Drag the grip at the center of the text to relocate the entire dimension anywhere in the drawing.

(6.906 on the next page)

Figure 6.906

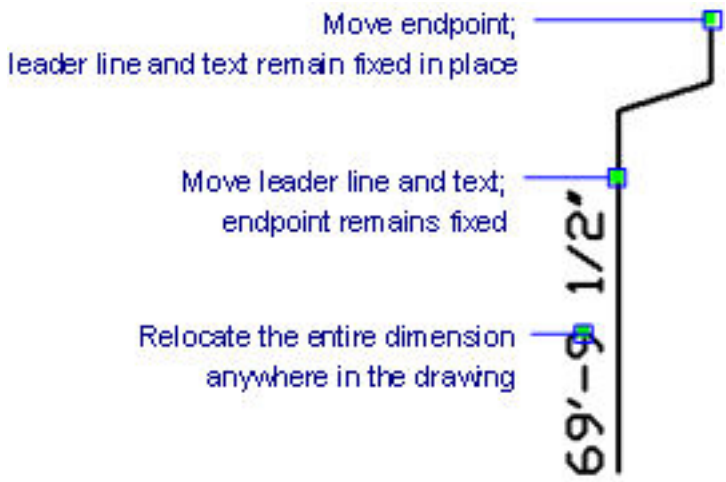

Related Commands

DimArc (6.11.5) - Places arc length dimensions. DimLinear (6.11.14) - places linear dimensions in drawings: horizontal, vertical, and rotated. DimAligned (6.11.3) - places aligned dimensions. DimBaseline (6.11.6) - places additional dimensions from a common baseline. DimContinue (6.11.9) - continues dimensions. DimDiameter (6.11.10) - places diameter dimensions. DimRadius (6.11.17) - places radius dimensions. DimCenter (6.11.8) - places center marks. DimAngular (6.11.4) - places angular dimensions. DimLeader (6.11.13) and Leader (6.20.19) - places leaders with text, blocks, entities, or tolerances. Tolerance (6.29.24) - places tolerance tags in drawings. Dim (6.11.1) - places and edits dimensions at the 'Dimensioning command:' prompt. Dim1 (6.11.2) - places and edits a single dimension at the 'Dimensioning command:' prompt. DimEdit (6.11.12) - changes the wording and angle of dimension text; changes the angle of extension lines. DimTEdit (6.11.23) - changes the position of dimension text. DdEdit (6.10.15) - edits dimension text. Properties (6.24.52) - edits the properties of dimensions through a palette. DimStyle (6.11.20) - creates and edits dimension styles through the Drawing Explorer. -DimStyle (6.11.21) - saves and applies dimensions styles at the command line. Style (6.27.57) - sets the text style used by dimensions. DimOverride (6.11.16) - overrides the values of the current dimension style.

6.11.16 DimOverride

(6.2833 on page 4875) Overrides the values of the current dimension style. This command is superseded by the

Figure 6.907

Override function of the **DimStyle (6.11.20)** command.

Accessing the Command

command bar: **dimoverride** aliases: **dor, dimover** : **DimOverride Prompts you in the command bar:** Select Dimension variable to override or [Clear]: **(Enter the name of a dimension variable, or else type C)** DimVar is now <"xx.xx">. New value: **(Enter a new value the dimension variable)** Dimension variable to override: **(Enter the name of another dimension variable, or else press Enter to continue)** Select dimensions to use new value(s): **(Choose one or more dimensions)** Entities in set: 1 Select dimensions to use new value(s): **(Choose more dimensions, or eles press Enter to exit command)**

Command Options

Option	Description
Clear Overrides	Resets the values of dimension variables, clearing the overrides. Prompts you: 1. **Select dimensions to clear overrides - (choose the dimensions whose settings should be reset.) Entities in set: 1** 2. **Select dimensions to clear overrides - (choose more dimensions or press Enter to exit the command.)**

Related Commands

DimStyle (6.11.20) - creates and edits dimension styles through the Drawing Explorer. -DimStyle (6.11.21) - saves and applies dimensions styles at the command line. Style (6.27.57) - sets the text style used by dimensions. DimArc (6.11.5) - Places arc length dimensions. DimLinear (6.11.14) - places linear dimensions in drawings: horizontal, vertical, and rotated. DimAligned (6.11.3) - places aligned dimensions. DimBaseline (6.11.6) - places additional dimensions from a common baseline. DimContinue (6.11.9) - continues dimensions. DimDiameter (6.11.10) - places diameter dimensions. DimRadius (6.11.17) - places radius dimensions. DimCenter (6.11.8) - places center marks. DimAngular (6.11.4) - places angular dimensions. DimLeader (6.11.13) and Leader (6.20.19) - places leaders with text, blocks, entities, or tolerances. DimOrdinate (6.11.15) - places x and y ordinate dimensions. Tolerance (6.29.24) - places tolerance tags in drawings. Dim (6.11.1) - places and edits dimensions at the 'Dimensioning command:' prompt. Dim1 (6.11.2) - places and edits a single dimension at the 'Dimensioning command:' prompt. AiDimFlipArrow (6.5.2) - flips individual arrows of a dimension. AiDimPrec - changes the displayed precision of existing dimensions. DimEdit (6.11.12) - changes the wording and angle of dimension text; changes the angle of extension lines. DimTEdit (6.11.23) - changes the position of dimension text. DdEdit (6.10.15) - edits dimension text. Properties (6.24.52) - edits the properties of dimensions through a palette.

6.11.17 DimRadius

(6.2833 on page 4875) Dimensions the radii of arcs. polyarcs, and circles. Dimensions are created on the layer

Figure 6.908

Shape Classic Pro Platinum Mechanical BIM

which is specified by the DIMLAYER system variable.

Accessing the Command

command bar: **dimradius** aliases: **dimrad, dra** menu bar: **Dimension | Radius** toolbar: **Dimensions |** ribbon: **Draw | Dimensions | Circle | Radius** : **DimRadius Prompts you in the command bar:** Select arc or circle to dimension: **(Choose an arc, a polyline arc, or a circle)** Dimension text = xx.xx Location of dimension line [Angle/Text]: **(Position the dimension, or enter an option)** A circle with radius dimension placed outside: (6.909) An

Figure 6.909

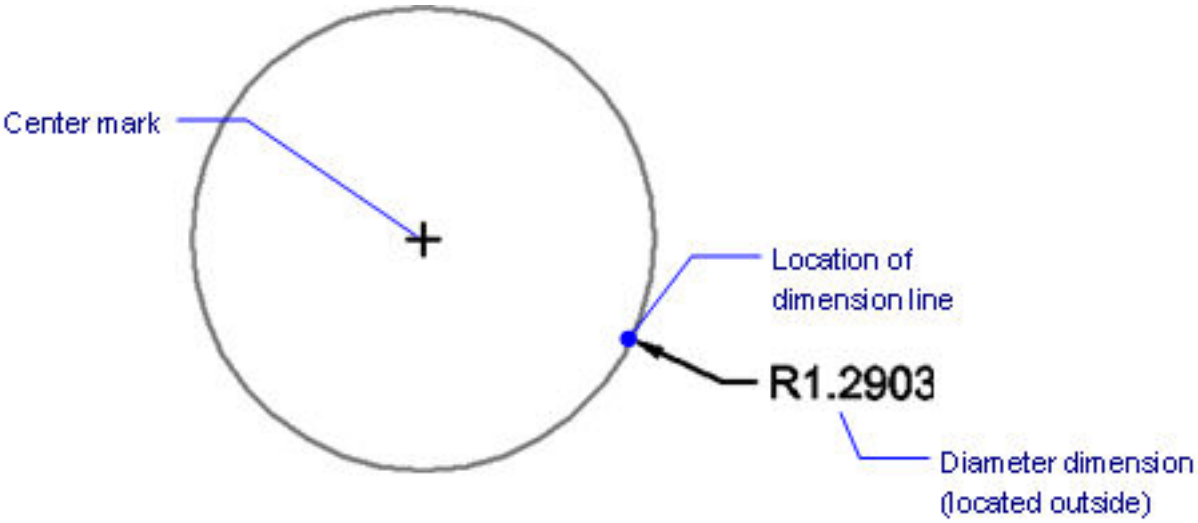

arc with radius dimension placed inside: (6.910)

Figure 6.910

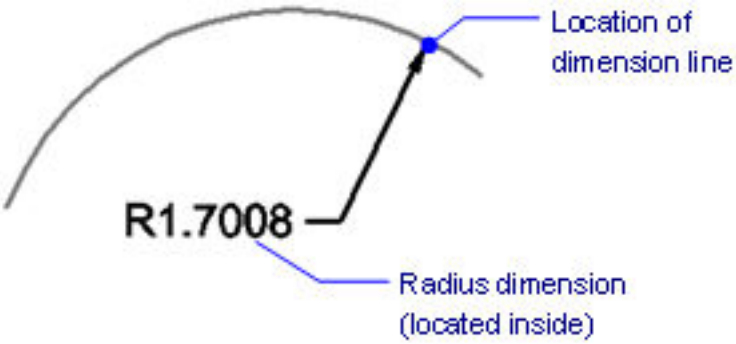

Command Options

Option	Description
Angle	Specifies the angle of the text. Prompts you: **Angle of dimension text - (specify the rotation angle of the text.)**

Text	Specifies the text; useful for overriding the default measurement generated by the program. Prompts you: **Dimension text - (specifies the replacement text.)**

Procedures

- To create a radial dimension (1.21.9)
- Creating center marks or center lines (1.21.9)
- To create a diametrical dimension (1.21.9)

Grips Editing

Radial dimensions can be edited directly through grips:

1. Select the radius dimension. Notice the grips.
2. Drag the grips to perform the following actions:

- Drag the grip on the circle to rotate the leader and text around the circle.
- Drag the grip on the leader to relocate it and the associated text.
- Drag the grip at the center of the circle to relocate the dimension anywhere in the drawing.

(6.911 on the following page)

Figure 6.911

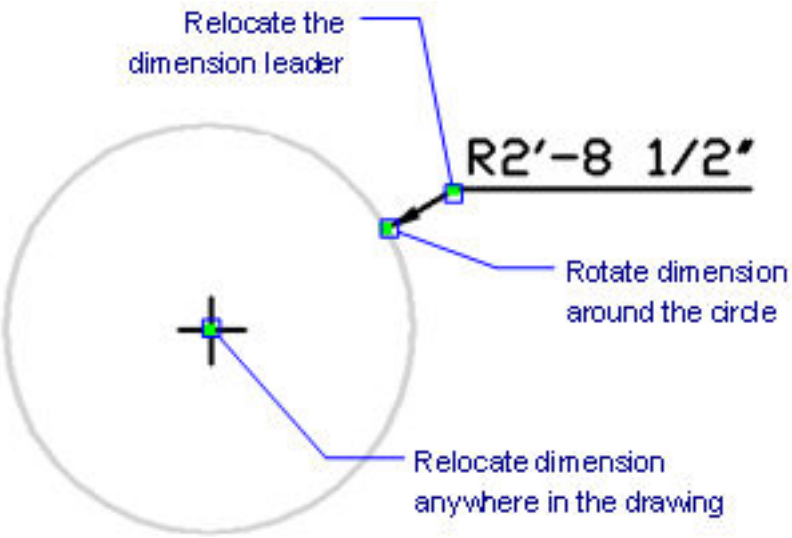

Related Commands

DimArc (6.11.5) - Places arc length dimensions. DimLinear (6.11.14) - places linear dimensions in drawings: horizontal, vertical, and rotated. DimAligned (6.11.3) - places aligned dimensions. DimBaseline (6.11.6) - places additional dimensions from a common baseline. DimContinue (6.11.9) - continues dimensions. DimDiameter (6.11.10) - places diameter dimensions. DimCenter (6.11.8) - places center marks. DimAngular (6.11.4) - places angular dimensions. DimLeader (6.11.13) and Leader (6.20.19) - places leaders with text, blocks, entities, or tolerances. DimOrdinate (6.11.15) - places x and y ordinate dimensions. Tolerance (6.29.24) - places tolerance tags in drawings. Dim (6.11.1) - places and edits dimensions at the 'Dimensioning command:' prompt. Dim1 (6.11.2) - places and edits a single dimension at the 'Dimensioning command:' prompt. AiDimFlipArrow (6.5.2) - flips individual arrows of a dimension. AiDimPrec - changes the displayed precision of existing dimensions. DimEdit (6.11.12) - changes the wording and angle of dimension text; changes the angle of extension lines. DimTEdit (6.11.23) - changes the position of dimension text. DdEdit (6.10.15) - edits dimension text. Properties (6.24.52) - edits the properties of dimensions through a palette. DimStyle (6.11.20) - creates and edits dimension styles through the Drawing Explorer. -DimStyle (6.11.21) - saves and applies dimensions styles at the command line. Style (6.27.57) - sets the text style used by dimensions. DimOverride (6.11.16) - overrides the values of the current dimension style.

6.11.18 DimReassociate

(6.2833 on page 4875) Reassociates or associates dimensions to entities or points on entities.

Figure 6.912

Accessing the Command

command bar: **dimreassociate** menu: **Dimension | Reassociate Dimensions** : **DimReassociate Prompts you in the command bar:** Select entities or [Disassociated]: **(Select one or more dimension entities or type D, then press Enter.)** Entities in set: 1 Select entities or [Disassociated]: **(Select more dimension entities or type D, then press Enter or press Enter to stop selecting.)** Dimension entities in the selection set highlight one by one and you are prompted to specify association points or entities for the currently highlighted dimension entity. A marker displays at the current position of the edited dimension point:

- Indicates a non-associated dimension point.
- Indicates an associated dimension point.

Depending on the dimension entity types in the selection set, the following prompts display:

Linear (rotated and aligned dimensions): Specify first extension line origin or [Select entity] <next>: **(Use an appropriate entity snap to specify the first extension line origin, type S then press Enter to select an entity or press Enter to skip to the next prompt.)** Specify second extension line origin <next>: **(Use an appropriate entity snap to specify the second extension line origin or press Enter to skip to the next prompt.)**

Diameter Select arc, circle or polyline arc <next>: (**Select an arc, circle or polyline arc segment or press Enter to skip to the next prompt.)**

Radius Select arc, circle or polyline arc <next>: **(Select an arc, circle are polyline arc segment or press Enter to skip to the next prompt.)**

Angular 2 Lines: Select first line <next>: **(Select a line or press Enter to skip to the next prompt.)** Select second line <next>: **(Select a line or press Enter to skip to the next prompt.)** 3 Points: Specify angle vertex or [Select arc, circle or polyline arc] <next>: **(Use an appropriate entity snap to specify the angle vertex or press Enter to skip to the next prompt.)** Specify first angle endpoint <next>: **(Use an appropriate entity snap to specify the first angle endpoint or press Enter to skip to the next prompt.)** Specify second angle endpoint <next>: **(Use an appropriate entity snap to specify the second angle endpoint or press Enter to skip to the next prompt.)** Arc or Circle: Specify angle vertex or [Select arc, circle or polyline arc] <next>: **(Type S, then press Enter or press Enter to skip to the next prompt.)** Select arc, circle or polyline arc <next>: **(Select an arc, polyline arc segment or circle or press Enter to skip to the next prompt.)**

Ordinate Specify feature location <next>: **(Use an appropriate entity snap to specify the new dimension point or press Enter to skip to the next prompt.)**

Leader Specify leader association point <next>: **(Use an appropriate entity snap to specify the new leader association point or press Enter to skip to the next prompt.)**

Command Options

Option	Description
Disassociated	Prompts to reassociate all disassociated dimension entities in the drawing. All disassociated dimensions highlight one by one.

Related Commands

DimDisassociate (6.11.11) - removes the associativity from the selected dimension entities. DimLinear (6.11.14) - places linear dimensions in drawings: horizontal, vertical, and rotated. DimAligned (6.11.3) - places aligned dimensions. DimDiameter (6.11.10) - places diameter dimensions. DimRadius (6.11.17) - places radius dimensions. DimAngular (6.11.4) - places angular dimensions. DimOrdinate (6.11.15) - places x and y ordinate dimensions. DimLeader (6.11.13) and Leader (6.20.19) - places leaders with text, blocks, entities, or tolerances. BmBalloon (6.8.1) - creates associative balloon entities for assembly components in Model Space and for their generated views in a Paper Space layout. DimEdit (6.11.12) - changes the wording and angle of dimension text; changes the angle of extension lines. DimTEdit (6.11.23) - changes the position of dimension text. DdEdit (6.10.15) - edits dimension text. Properties (6.24.52) - edits the properties of dimensions through a palette.

6.11.19 DimRegen

(6.2833 on page 4875) Updates associative dimensions (short for "dimension regeneration").

Figure 6.913

Accessing the Command

command bar: **dimregen** menu bar: **Dimension | Reassociate Dimenions** : **DimRegen** Displays no prompt in the command bar.

Command Options

No options.

6.11.20 DimStyle

(6.2833 on page 4875) Creates and modifies dimension styles, through the Drawing Explorer.

Figure 6.914

Accessing the Command

command bar: **dimstyle** aliases: **d, ddim, dimsty, ds, dst, expdimstyles, setdim** menu bar: **Tools | Drawing Explorer | Dimension Styles...** status bar: **Standard** (or name of other current dimension style) toolbar: **Dimensions |** ribbon: **Draw | Dimensions | Dimension Variable Status** : **DimStyle** Displays the Drawing Explorer at the Dimension Styles section: (6.915) Create or edit dimension styles, and then click **X**.

Figure 6.915

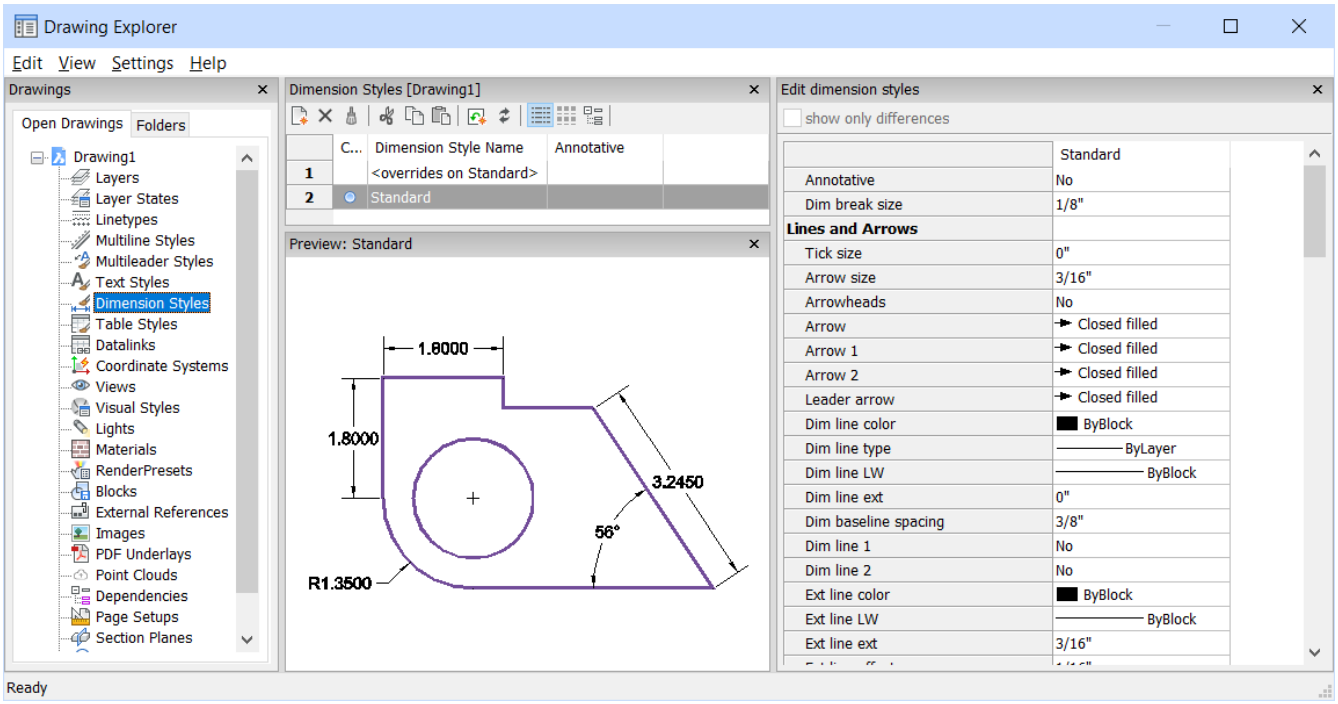

- **<Overrides>** - overrides the values of individual dimension variables without creating a new style
- **Standard** - lists the dimension settings for the dimension style named "Standard"

Command Options

Option	Description
Name	Names of the dimension style; all styles can be renamed and deleted, except for the Standard style.
Current	Indicates whether the style is current or not.
Annotative	Sets the annotative property of the dimension style.
Dim break size	Sets the value the gap created by the DimBreak (6.11.7) command.
Show only differences	If multiple styles are selected, compares the selected styles (1.21.3) and shows the differences only.

Dimension Child Styles A dimension style can have up to 6 child styles: **Linear**, **Angular**, **Radius**, **Diameter**, **Ordinate**, and **Leader**. If defined, then the child style is used for the corresponding dimension type. Right click the dimension style name, then choose **New child** style in the context menu and select a child style type. (6.916) Dimension child styles share all settings with the parent style, except for the properties that are defined explicitly

Figure 6.916

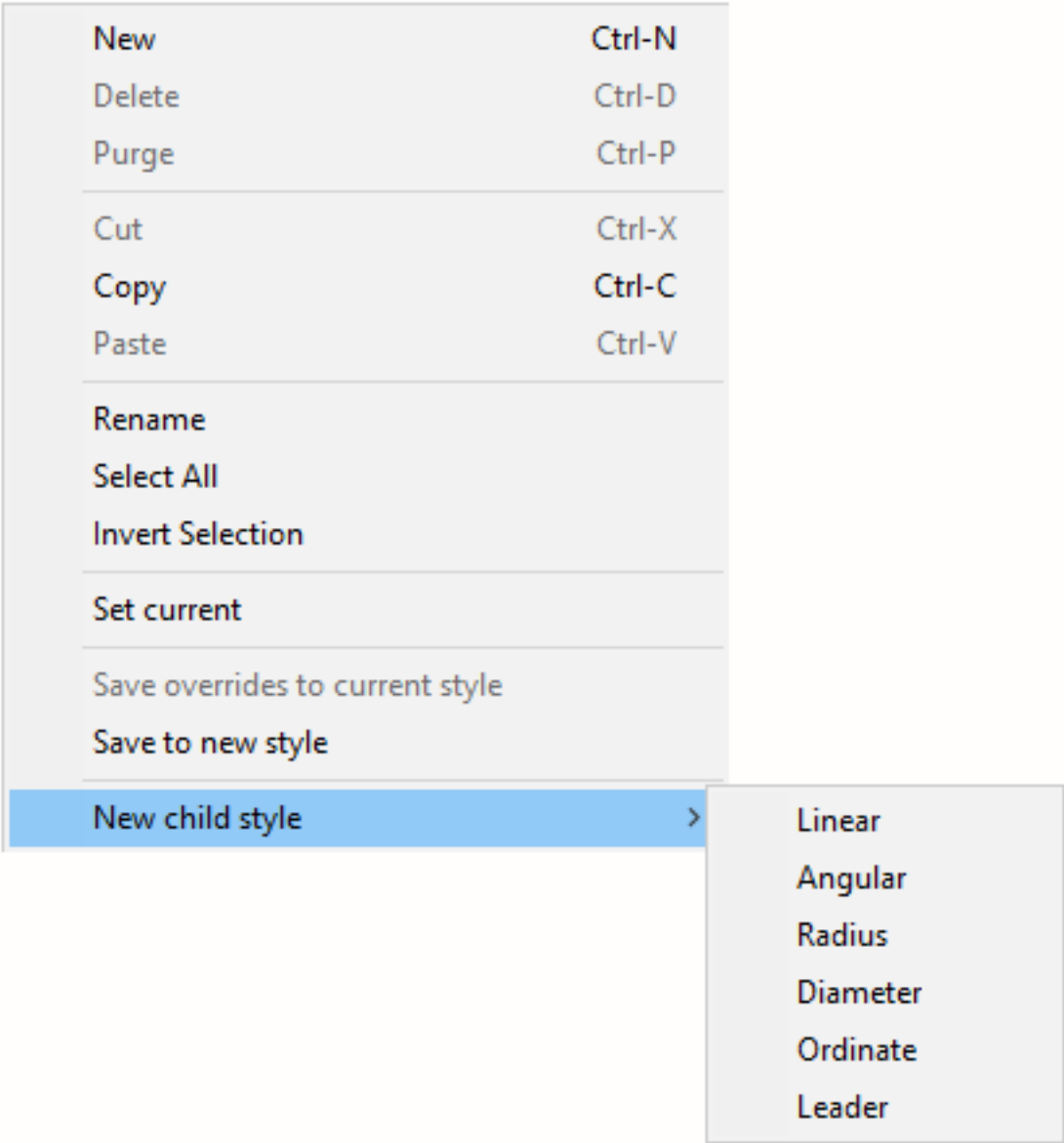

differently.

Lines and Arrows Options
(6.919 on page 3294)

Arrow 1	Specifies the style of arrowhead for the starting end of the dimension line; choose from one of the following types: (6.920 on page 3295)
Arrow 2	Specifies the style of arrowhead for the other end of the dimension line.
Arrow Size	Specifies the length of the arrowhead; the width is scaled proportionately.
Leader Arrow	Specifies the style of arrowhead for the starting end of the leader line.

Dim Line Color	Specifies the color of the dimension line; choose from: • Any Index Color • Any True Color • ByBlock • ByLayer
Dim Line type	Specifies the line type of the dimension line; choose from any line type loaded into the current drawing. To access additional linetypes, click **Load**, and then choose one from the Load Linetypes dialog box. See the Linetypes (6.20.31) command.
Dim Line LW	Specifies the lineweight of the dimension line; choose from any lineweight supported by the program.
Dim Line Ext	Specifies the distance that the dimension line extends beyond the extension lines.
Dim Baseline Spacing	Specifies the default distance between dimensions added with the DimBaseline (6.11.6) command.
Dim Line 1	Toggles the display of the first half of the dimension line (between the starting extension line and the text).
Dim Line 2	Toggles the display of the second half of the dimension line (between the other extension line and the text).
Ext Line Color	Specifies the color of the dimension line; choose from: • Any Index Colo. • Any True Color • ByBlock • ByLayer See the Color (6.9.34) command.
Ext Line type	Specifies the line type of both extension lines; choose from any line type loaded into the current drawing. To access additional linetypes, click **Load**, and then choose one from the Load Linetypes dialog box.
Ext Line LW	Specifies the lineweight of the extension line; choose from any lineweight supported by the program.
Ext Line Ext	Specifies the distance that the extension lines extend beyond the dimension line.
Ext Line Offset	Specifies the offset distance between the object and the start of the extension lines.
Ext Line 1	Toggles the display of the first extension line.
Ext Line 2	Toggles the display of the second extension line.
Ext line type 1	Specifies the line type of the first extension line; choose from any line type loaded into the current drawing. To access additional linetypes, click **Load**, and then choose one from the Load Linetypes dialog box.
Ext line type 2	Specifies the line type of the second extension line; choose from any line type loaded into the current drawing. To access additional linetypes, click **Load**, and then choose one from the Load Linetypes dialog box.
Ext line fixed length	Specifies the length of fixed-length extension lines.
Center Mark	Specifies the type of center mark: • Mark • Line • None

Center Mark Size	Specifies the size of the center mark.
Arc length symbol	Specifies the location of the arc length symbol: • Preceding dimension text • Above dimension text • Not displayed
Jog angle	Specifies the angle of the jog; default is 45 degrees. Enter another angle.

(6.921 on page 3296) Text Style	Specifies the style for dimension text; can use only styles created with the Style (6.27.57) command.
Text Color	Specifies the color of the text; choose from: • Any Index Color • Any True Color • ByBlock • ByLayer
Text Fill	Determines whether the dimension text has a rectangular background filled with color. (6.922 on page 3296) Choose from: • **No fill** - does not apply a background fill • **Background** - uses the background color of the drawing, usually white or black • **Color** - uses the color specified by the Text Fill Color option
Text Fill Color	Specifies the background fill color when Text Fill is set to Color. Choose a color from the drop list, or click **Select Color** to access the Select Color dialog box.
Text Height	Specifies the height of the text.
Draw Frame Around Text	Toggles a rectangle around the text.
Text Pos Vert	Justifies the text vertically relative to the dimension line: • **Centered** - centers the text on the dimension line • **Above** - places the text above the dimension line • **Outside** - places text outside of the extension lines • **JIS** - generally places text above the dimension line, according to the Japanese Industry Standard

Text Pos Hor	Justifies the text horizontally relative to the extension lines: • **Centered** - centers the text between the extension lines • **First Extension Line** - places the text near the first extension line • **Second Extension Line** - places the text near the second extension line • **Over First Extension** - places the text over the first extension line • **Over Second Extension** - places the text over the second extension line
Text Offset	Specifies the size of gap between the dimension line and the text.
Text Inside Align	Justifies text when located between extension lines: • **Aligned with Dimension Line** - aligns text with dimension line • **Horizontal** - forces text to be always horizontal
Text Outside Align	Justifies text when located outside of the extension lines: • **Aligned with Dimension Line** - align text with dimension line • **Horizontal** - forces text to be always horizontal

Fit Options (6.923 on page 3296) Arrow and Text Fit	Specifies where text and arrows should be located when there is insufficient space for both between the extension lines: • **Text and Arrows** - forces both text and arrows between the extension lines • **Arrows Only** - forces arrows to stay within extension lines; moves text outside when there is insufficient space • **Text Only** - forces text to stay within extension lines; moves arrows outside when there is insufficient space • **Best F**it - requires the program to figure out where to place text and arrows, depending on the space between extension lines
Text Inside	Toggles whether the text is forced between extension lines: • **On** - forces text between extension lines • **Off** - draws text outside, if insufficient space between extension lines

Dim Line Inside	Toggles whether the dimension line is forced between extension lines: • **On** - forces dimension line always between extension lines • **Off** - draws dimension line outside, if insufficient space between extension lines
Text Movement	Specifies what happens when text is moved away from its default location: • **Keep dim line with text** - moves dimension line with the text, stretching the extension lines. • **Move text, add leader** - draws a leader between the text and the dimension line. • **Move text, no leader** - does not draw a leader.
Dim Scale Overall	Specifies the overall scale factor for dimensions; this affects the size of arrows and text only. This setting is not editable for annotative dimension styles. It is recommended to set Dim Scale Overall = 1 for annotative dimension styles.
Place Text Manually	Toggles whether the user must always specify the text location when creating dimensions.
Dim Line Forced	Forces the dimension line to be always drawn; forces leaders to be drawn with the **DimDiameter** and **DimRadius** commands.

Primary Units Options (6.924 on page 3297) Dim Units	Specifies the display units for dimensions: • **Scientific** - scientific notation, such as 1.2345E+01 • **Decimal** - metric, such as 1.2345 • **Engineering** - feet and decimal inches, such as 1'-2.3456" • **Architectural** - feet and fractional inches, such as 1'-2 1/16" • **Fractional** - fractional inches only; no feet, such as 14 1/16" • **Windows Desktop** - uses the units set by Windows
Dim Precision	Specifies the precision of units, either decimal places or fractional accuracy.
Fractional Type	Specifies how fractions are stacked: • **Horizontal** - stacks fractions vertically, with a horizontal separator line • **Diagonal** - stacks diagonally, with a diagonal separator line • **None** - does not stack fractions, placed horizontally with a slash separator
Decimal Separator	Specifies the character used to indicate the decimal point; can be any character. North American countries use the period; European countries use the comma.
Dim Round	Specifies the rounding of decimal numbers; range is none to 8 decimal places.

Dim Prefix	Specifies prefix text that appears in front of the dimension text, if any.
Dim Suffix	Specifies suffix text that appears after the dimension text, if any.
Dim sub-units suffix*	Specifies suffix text in case the sub unit is used. For example, enter 'cm' to display .96 as 96cm.
Dim Scale Linear	Specifies the multiplier for dimension values, such as 25.4 for changing inches to millimeters.
Dim sub-units scale*	Sets the scale factor for the sub-units. E.g. enter 10 if the drawing unit is cm, and the sub-unit suffix is mm.
Suppress Leading Zeros	Toggles the display of zeros in front of the decimal point; for example, 0.23 is displayed as: • **On** - suppresses the leading zero, such as .23 • **Off** - permits the leading zero, such as 0.23
Suppress Trailing Zeros	Toggles the display of zeros after the decimal point; for example, 1.2300 is displayed as: • **On** - suppresses trailing zeros, such as 1.23 • **Off** - allows trailing zeros, such as 1.2300
Suppress Zero Feet	Toggles the display of zero feet; for example, 0'-3" is displayed as: • **On** - suppresses zero feet, such as 3" • **Off** - allows zero feet, such as 0'-3"
Suppress Zero Inches	Toggles the display of zero inches; for example, 1'-0" is displayed as: • **On** - suppresses the display of zero inches, such as 1' • **Off** - allows zero inches, such as 1'-0"
Dim Angle Units	Specifies the format of units in angular dimensions: • **Decimal Degrees** - 360 degrees in a circle; for example, 123.45 degrees • **Deg/Min/Sec** - degrees, minutes, seconds; for example, 123d 12' 45.67" • **Grads** - 400 grads in a circle; for example, 230g • **Rads** - 2pi radians in a circle; for example, 1.5r
Dim Angle Precision	Specifies the number of decimal places; range is from 0 to 8.
Suppress Angle Leading Zeros	Toggles the display of zero degrees; for example, 0.1234 degrees is displayed as: • **On** - suppresses zero degrees, such as .1234 • **Off** - allows zero degrees, such as 0.1234
Suppress Angle Trailing Zeros	Toggles the display of zeros after degrees; for example, 0.1200 degrees is displayed as: • **On** - suppresses trailing zeros, such as 0.12 • **Off** - allows trailing zeros, such as 0.1200

* Suppress leading zeros must be set to **Yes** to display dimension distances less than one unit in sub units

Alternate Units Options
(6.925 on page 3297)

Alternate Enabled	Toggles the display of alternative units: • **On** - second, alternative units displayed to the right of primary units • **Off** - only primary units are displayed
Alt Units	Specifies the display units for dimensions: • **Scientific** - scientific notation, such as 1.2345E+01. • **Decimal** - metric, such as 1.2345 • **Engineering** - feet and decimal inches, such as 1'-2.3456" • **Architectural** - feet and fractional inches, such as 1'-2 1/16" • **Fractional** - fractional inches only; no feet, such as 14 1/16" • **Windows Desktop** - uses the units set by Windows
Alt Precision	Specifies the precision of units, either decimal places or fractional accuracy.
Alt Scale Factor	Specifies the multiplier for alternate values, such as 25.4 for showing millimeters (alternate units) next to inches (primary units).
Alt Round	Specifies the rounding of alternate numbers; range is none to 8 decimal places.
Alt Prefix	Specifies prefix text that appears in front of the alternate text, if any.
Alt Suffix	Specifies suffix text that appears in after the alternate text, if any.
Alt Leading Zeros	Toggles the display of zeros in front of the decimal point; for example, 0.23 is displayed as: • **On** - suppresses the leading zero, such as .23 • **Off** - permits the leading zero, such as 0.23
Alt Trailing Zeros	Toggles the display of zeros in front of the decimal point; for example, 1.2300 is displayed as: • **On** - suppresses trailing zeros, such as 1.23 • **Off** - allows trailing zeros, such as 1.2300
Alt Zero Feet	Toggles the display of zero feet; for example, 0'-3" is displayed as: • **On** - suppresses zero feet, such as 3" • **Off** - allows zero feet, such as 0'-3"
Alt Zero Inches	Toggles the display of zero inches; for example, 1'-0" is displayed as: On • **On** - suppresses the display of zero inches, such as 1' • **Off** - allows zero inches, such as 1'-0"

Tolerances Options	
(6.926 on page 3298)	
Tolerance Display	Toggles the display of tolerance text.
Tolerance Precision	Specifies the display precision of tolerance text; range is 0 to 8 decimal places or 1/1 to 1/256 inch.
Tolerance Limit Lower	Specifies the value of the upper tolerance.
Tolerance Limit Upper	Specifies the value of the lower tolerance.
Tolerance Text Height	Specifies the height of tolerance text.
Tolerance Pos Vert	Locates the tolerance text relative to the dimension text: • **Bottom** - aligns tolerance text with the bottom of the dimension text • **Middle** - aligns tolerance text with the middle of the dimension text • **Top** - aligns tolerance text with the top of the dimension text
Tolerance Suppress Leading Zeros	Toggles the display of zeros in front of the decimal point.
Tolerance Suppress Trailing Zeros	Toggles the display of zeros behind the decimal point.
Tolerance Suppress Zero Feet	Toggles the display of zero feet.
Tolerance Suppress Zero Inches	Toggles the display of zero inches.
Alt Tolerance Precision	Specifies the number of decimal places for tolerances in alternate units.
Alt Tolerance Suppress Leading Zeros	Toggles the display of zeros in front of the decimal point.
Alt Tolerance Suppress Trailing Zeros	Toggles the display of zeros behind the decimal point.
Alt Tolerance Suppress Zero Feet	Toggles the display of zero feet.
Alt Tolerance Suppress Zero Inches	Toggles the display of zero inches.

Status Bar Menu

Right-click Standard (or other dimension style name) on the status bar for the shortcut menu: (6.2612 on page 4684) (6.2333 on page 4483)

Figure 6.917

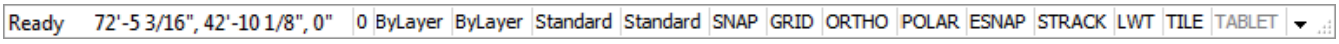

Figure 6.918

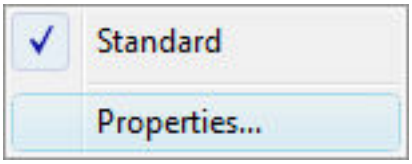

Shortcut Menu	**Description**
Standard	Chooses the default dimension style. When the drawing contains additional dimension styles, their names are listed here.
Properties	Opens the Dimension Styles section of the Drawing Explorer.

Procedures

- Exploring dimension styles (1.21.3)
- Comparing dimension styles (1.21.3)

- To list the current status of the dimension variables (1.21.4)
- To create a new dimension style (1.21.5)
- To edit a dimension style (1.21.5)
- To define dimension style overrides (1.21.5)
- To rename a dimension style (1.21.5)
- To set a dimension style current (1.21.5)
- Using the status bar to set a dimension style current (1.21.5)
- To copy a dimension style between drawings (1.21.5)
- To move a dimension style between drawings (1.21.5)
- To delete a dimension style (1.21.5)

Related Commands

AiDimStyle - creates Dimension Styles based on the properties of selected Dimension, Tolerance or Leader entities. -Dimstyle (6.11.21) - creates and modifies dimension styles at the command line. Explorer (6.13.15) - opens the Drawing Explorer dialog box.

Figure 6.919

Lines and Arrows	
Tick size	0 mm
Arrow size	180 mm
Arrowheads	Yes
Arrow	Closed filled
Arrow 1	Closed filled
Arrow 2	Closed filled
Leader arrow	Closed filled
Dim line color	ByBlock
Dim line type	ByLayer
Dim line LW	ByBlock
Dim line ext	100 mm
Dim baseline spacing	380 mm
Dim line 1	Yes
Dim line 2	Yes
Ext line color	ByBlock
Ext line LW	ByBlock
Ext line ext	180 mm
Ext line offset	180 mm
Ext line 1	Yes
Ext line 2	Yes
Ext line type 1	ByLayer
Ext line type 2	ByLayer
Ext line fixed	No
Ext line fixed length	1 mm
Center mark	Mark
Center mark size	90
Arc length symbol	Preceding dimension tex
Jog angle	45

Figure 6.920

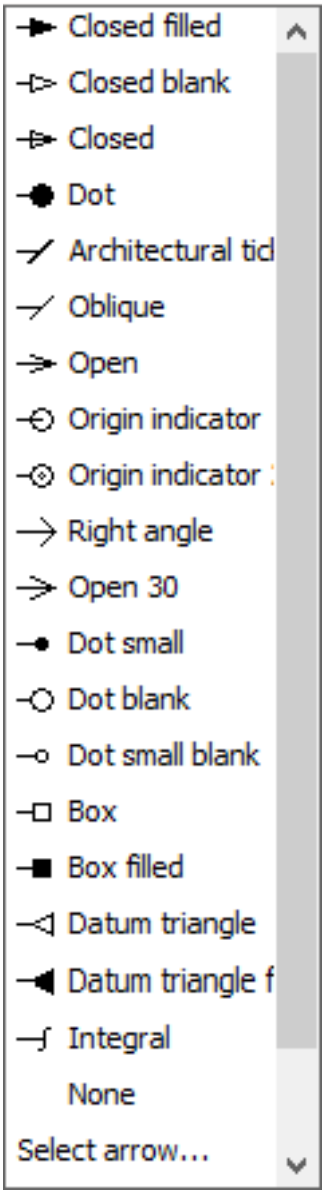
Closed filled
Closed blank
Closed
Dot
Architectural tic
Oblique
Open
Origin indicator
Origin indicator
Right angle
Open 30
Dot small
Dot blank
Dot small blank
Box
Box filled
Datum triangle
Datum triangle f
Integral
None
Select arrow...

Figure 6.921

Text	
Text style	Standard
Text color	ByBlock
Text fill	No fill
Text fill color	ByBlock
Text height	180 mm
Draw frame around text	No
Text position vertical	Above
Text position horizontal	Centered
Text offset	90
Text vertical offset	180
Text inside align	No
Text outside align	Yes
Text view direction	Left to right

Figure 6.922

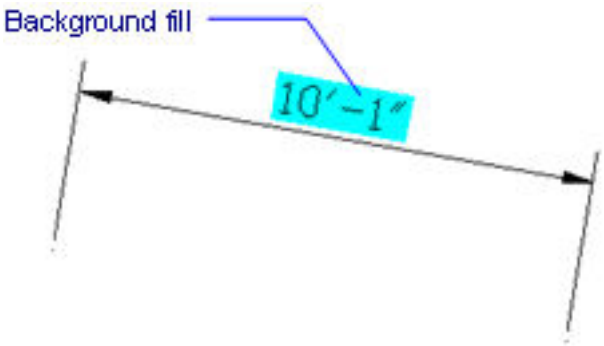

Figure 6.923

Fit	
Arrow and text fit	Best fit
Text inside	No
Dim line inside	No
Text movement	Keep dim line with text
Dim scale overall	0.1
Place text manually	No
Dim line forced	No

Figure 6.924

Primary units	
Dim units	Decimal
Dim precision	0
Fractional type	Horizontal
Decimal separator	.
Dim round	0
Dim prefix	
Dim suffix	
Dim sub-units suffix	
Dim scale linear	1
Dim sub-units scale	100
Suppress leading zeros	No
Suppress trailing zeros	No
Suppress zero feet	Yes
Suppress zero inches	Yes
Dim angle units	Decimal degrees
Dim angle precision	0.0000
Suppress angle leading zeros	No
Suppress angle trailing zeros	No

Figure 6.925

Alternate units	
Alt enabled	No
Alt units	Architectural Stacked
Alt precision	0'-0 1/4"
Alt scale factor	0.03937
Alt sub-units scale	100
Alt round	0
Alt prefix	
Alt suffix	
Alt sub-units suffix	
Alt suppress leading zeros	No
Alt suppress trailing zeros	No
Alt suppress zero feet	Yes
Alt suppress zero inches	Yes

Figure 6.926

Tolerances	
Tolerance display	No
Limits display	No
Tolerance precision	0.0000
Tolerance limit lower	0
Tolerance limit upper	0
Tolerance text height	1 mm
Tolerance position vertical	Middle
Tolerance suppress leading zeros	No
Tolerance suppress trailing zeros	No
Tolerance suppress zero feet	Yes
Tolerance suppress zero inches	Yes
Alt tolerance precision	0'-0 1/4"
Alt tolerance suppress leading zeros	No
Alt tolerance suppress trailing zeros	0
Alt tolerance suppress zero feet	Yes
Alt tolerance suppress zero inches	Yes

6.11.21 -DimStyle

(6.2833 on page 4875) Creates and modifies dimensions styles at the command line.

Figure 6.927

Accessing the Command

command bar: **-dimstyle** transparent: **'-dimstyle** alias: **-dst** menu bar: **Dimension | Apply Dimension Style Dimension | Save Dimension Style Dimension | Restore Dimension Style Dimension | Dimension Variable Status** ribbon: **Draw | Dimensions | Apply Dimension Style** : **-DimStyle Prompts you in the command bar:** Current dimension style: Standard Annotative: No Dimension styles or [?/ANnotative/Apply/Save/STatus/Variables/Restore] <Restore>: **(Enter an option)**

Command Options

Option	Description
?	Lists the names of all dimension styles loaded into the current drawing, other than Standard. Prompts you: **Dimension style(s) to list <*> - (enter a name or press Enter for all.)**
Annotative	Sets the annotative property of the dimension style.
Apply	Changes or restores the style of existing dimensions by applying the current style. Prompts you: **Select dimensions to apply the current style - (choose one or more dimensions.)**
Save	Saves the current dimension settings as a style; useful for saving overrides as a style. Prompts you: **Save style: ? to list style names/Name for new dimension style - (specifies the name of the style.)**
STatus	Displays the current value of every dimension variable.
Variables	Lists the values of dimension variables belonging to the selected dimension. Prompts you: **? to list styles/ENTER to select dimension/<Dimension style> - (enter an option)**: • **? to list styles** - lists the names of styles currently loaded in the drawing. • **ENTER to select dimension** - prompts you to chose a dimension to use as the current style. • **Dimension style** - lists the values of the style whose name you supply, as well as override values.

Restore	Resets the values of dimension variables to those of the selected dimension. Prompts you **? to list styles/ENTER to select dimension/<Dimension style>** - **(enter an option)**: • **? to list styles** - lists the names of styles currently loaded in the drawing. • **ENTER to select dimension** - prompts you to choose a dimension whose values you want to use as the current style. • **Dimension style** - lists the values of the style whose name you supply.

Procedures

- To apply the current dimension style (1.21.6)
- To save a dimension style (1.21.6)
- To restore a dimension style (1.21.6)
- To list the settings in the current dimension style (1.21.6)

Related Commands

AiDimStyle - creates Dimension Styles based on the properties of selected Dimension, Tolerance or Leader entities. DimStyle (6.11.20) - creates and modifies dimension styles, through the Drawing Explorer.

6.11.22 DimStyleSet

(6.2833 on page 4875) Reports the current dimension style in the command bar.

Figure 6.928

Accessing the Command

command bar: **dimstyleset : DimStyleSet** Dimension style set to <name of current dimension style>. The name of the current dimension style also displays in the Current Dimension Style (1.8.2) field in the Status bar.

Command Options

No options

Related Commands

DimStyle (6.11.20) - creates and modifies dimension styles through the Drawing Explorer. -DimStyle (6.11.21) - creates and modifies dimensions styles at the command line.

6.11.23 DimTEdit

(6.2833 on page 4875) Changes the position of dimension text. (6.930)

Figure 6.929

Shape Classic Pro Platinum Mechanical BIM

Figure 6.930

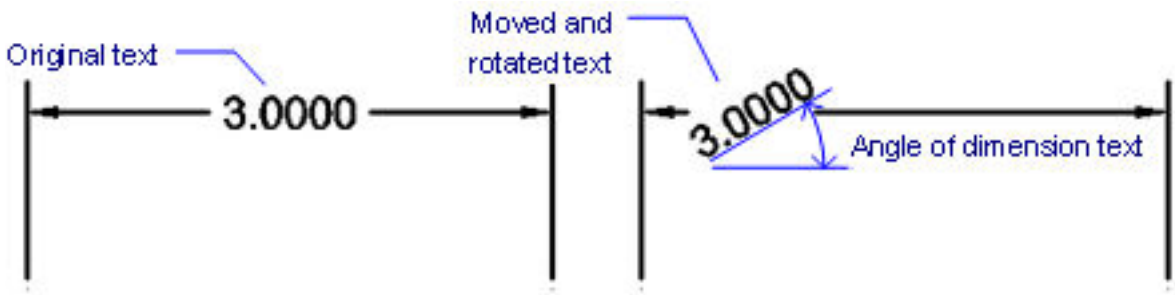

Accessing the Command

command bar: **dimtedit** alias: **dimted** menubar: **Dimension | Reposition Dimension Text** toolbar: **Dimensions |** ribbon: **Draw | Dimensions | Edit | Reposition Dimension Text : DimTEdit Prompts you in the command bar:** Select dimension to reposition text: **(Choose a dimension)** Specify or enter text location [Angle/Left/Center/Right/REstore]: **(Drag the text to its new location, or else enter an option)**

Command Options

Option	Description
Restore ( )	Resets the rotation angle to 0 degrees; does not change repositioned text.
Angle ( )	Rotates the dimension text. Prompts you: **Angle of dimension text - (specify the angle of the text; measured counter-clockwise from the positive x axis.)**
Left	Moves the text next to the left extension line.
Center	Centers the text between the two extension lines.
Right	Moves the text next to the left extension line.

Procedures

- Editing the dimension text (1.21.12)
- To rotate the dimension text (1.21.12)
- To reposition the dimension text (1.21.12)
- To restore the text position (1.21.12)

Related Commands

DimEdit (6.11.12) - changes the wording and angle of dimension text; changes the angle of extension lines. DdEdit (6.10.15) - edits dimension text. Properties (6.24.52) - edits the properties of dimensions through a palette. DimArc (6.11.5) - Places arc length dimensions. DimLinear (6.11.14) - places linear dimensions in drawings: horizontal, vertical, and rotated. DimAligned (6.11.3) - places aligned dimensions. DimBaseline (6.11.6) - places additional dimensions from a common baseline. DimContinue (6.11.9) - continues dimensions. DimDiameter (6.11.10) - places diameter dimensions. DimRadius (6.11.17) - places radius dimensions. DimCenter (6.11.8) - places center marks. DimAngular (6.11.4) - places angular dimensions. DimLeader (6.11.13) and Leader (6.20.19) - places leaders with text, blocks, entities, or tolerances. DimOrdinate (6.11.15) - places x and y ordinate dimensions. Tolerance (6.29.24) - places tolerance tags in drawings. DimStyle (6.11.20) - creates and edits dimension styles through the Drawing Explorer. -DimStyle (6.11.21) - saves and applies dimensions styles at the command line. Style (6.27.57) - sets the text style used by dimensions. DimOverride (6.11.16) - overrides the values of the current dimension style.

6.12 Dm (Direct Modeling)

6.12.1 DmAngle3d

(6.2550 on page 4638) DmAngle3d creates an angle constraint between faces and/or edges of 3D solids, WCS

Figure 6.931

subentities, and subentities of a coordinate system of a block. Creates a Planar Angle constraint by default: coordinate planes of the WCS are used as third reference objects whenever possible. It also allows you to control the top angle of a cone.

Accessing the Command

Angle **Cone angle** command bar: **dmangle3d** menu bar: **Parametric | 3D Constraints | Angle** toolbar: **3D Constraints | Angle** ribbon:

- **Home | Parametrize | Angle** and **Cone angle**
- **Solid | 3D Constraints | Angle** and **Cone angle**
- **Surface | 3D Constraints | Angle** and **Cone angle**
- **Sheet Metal | 3D Constraints | Angle** and **Cone angle**
- **Assembly | 3D Constraints | Angle** and **Cone angle**

Quad cursor menu: **Constraints | Angle** and **Cone angle** : **dmAngle3d Prompts you in the command bar:** Select first entity or specify [cone Angle constraint/World/Block]: **(Select a face or an edge.)** Entities/subentities in set: 1 Select second entity [WOrld/BLock]: **(Select a face or an edge or select an option.)** Specify angle value (reference: Global XY plane) or [Set reference entity/Geometry-driven] <90.00>: **(Either press Enter to accept the current value, type a new value, select reference entity, or create geometry-driven constraint.)** Hit the TAB key to select obscured geometry.

Command Options

Option	Description
cone Angle constraint	Allows you to control the top angle of a cone (6.9.42) by specifying the angle between the axis and the cone face (= cone half angle). Prompts you: **Select a cone face: - (Select the face of a cone.) Specify angle value <xx.xx>: - (Either hit Enter to accept the current value or type a new value. Values must be greater than 0° and smaller than 90°.)**
World	Allows you to select the WCS subentity as an argument. Prompts you: **Select reference coordinate system subentity [Origin/X axis/Y axis/Z axis/XY plane/YZ plane/ZX plane]: - (Select a reference coordinate system subentity as an argument.)**
Block	Allows you to choose, as an argument, the subentity of the coordinate system of the block. Prompts you: **Select block reference - (Select a block reference of which the reference coordinate system will be used as an argument.) Select reference coordinate system subentity [Origin/X axis/Y axis/Z axis/XY plane/YZ plane/ZX plane] - (Select a reference coordinate system subentity as an argument.)**

Set reference entity	Allows you to manually specify the reference entity. Prompts you: **Select reference entity** [Keep as is/WOrld/BLock/None]: • **Keep as is** : allows you to keep the proposed reference object; • **WOrld** : allows you to select the WCS subentity as an argument; • **BLock** : allows you to choose as an argument the subentity of the coordinate system of the block; • **None** : creates Angle constraint instead Planar Angle constraint, without third argument.
Geometry-driven	Accepts the current value and creates a geometry-driven constraint.

Related Commands

MechanicalBrowserOpen (6.8.33) - displays the Mechanical Browser. DmConstraint3D (6.12.7) - applies geometric relationships and dimensional constraints between subentities (faces, surfaces, edges, etc) of 3D entities. DmUpdate (6.12.34) - Forces 3D constraints to update. DmCoincident3d (6.12.5) - applies a coincident constraint between two edges, two faces or an edge and a face of two different solids. DmConcentric3d (6.12.6) - applies a concentric constraint between two cylindrical, spherical or conical surfaces. DmDistance3d (6.12.12) - applies a distance constraint between two subentities of a solid or of different solids. DmFix3d (6.12.15) - Applies a fixed constraint to a solid or to the edge or face of a solid. DmParallel3d (6.12.18) - applies a parallel constraint between two faces of a single solid or two different solids. DmPerpendicular3d (6.12.20) - applies a perpendicular constraint between two faces of a solid or of different solids. DmRadius3d (6.12.23) - applies a radius constraint to cylindrical surfaces or circular edges. DmRigidSet3d (6.12.24) - Allows you to define a set of entities or subentities as a rigid body. DmTangent3d (6.12.30) - applies a tangent constraint between a face and a curved surface of different solids.

6.12.2 DmAudit

(6.2724 on page 4787) Fixes inconsistencies in 3d geometry supported by ACIS kernel (3D solids, surfaces).

Figure 6.932

DmAudit is a powerful tool to analyze and automatically fix problems in 3D geometry, which are caused by incorrect operations or if geometry was created in another CAD package and imported using the Import (6.17.10) command. It is recommended to run DmAudit whenever 3D geometry is imported if the Import (6.17.10) command is not set up to do this automatically. After fixing 3D geometry using **DmAudit,** operations such as Boolean operations, direct modeling and generating drawing views are possible. The DMAUDITLEVEL (1.10.11) system variable controls whether certain types of errors are reported by DmAudit or not. If set to 1 then modeling kernel dynamic range errors are ignored. If DMREPORTPANEL (1.10.11)= ON, BricsCAD reports the results in the Mechanical Browser / Report (6.8.35) panel instead of the command bar.

Accessing the Command

command bar: **dmaudit** menu bar: **Model | Direct Modeling | Audit** toolbar: **Direct Modeling | Audit** ribbon:

- **Home | Solid Editing | Audit**
- **Solid | Edit | Audit**
- **Sheet Metal | Heal | Audit**

Quad cursor menu: **Model | Audit** : **dmaudit Prompts you in the command bar:** Select entities to audit [Entire model] <Entire model>: **(Select an entity to include in the operation or press Enter to analyze the entire model.)** Entities in set: 1 Select entities to audit [Entire model] <Entire model>: **(Select more entities or press Enter.)** Entities in set: xx Choose action [Check/Fix/Settings] <Fix>: **(Choose an option or press Enter.)**

Command Options

Option	Description
Check	Checks the 3D geometry in the drawing for errors without attempting to fix them. Can be used to check whether a model has problems which prevent processing.
Fix	Checks the 3D geometry in the drawing for errors and attempts to fix them.

Settings	Prompts you: **Select setting [Back/report Panel/copy to File/audit Level/Coincident faces/Nested blocks] <Back>:** • Back: Returns to the main prompt of the command. • Report Panel: Redirects the output of the command to the Report (6.8.35) panel. • Copy to File: Reports the output of the command in a file. • audit Level: Allows to set the strictness of the check. Prompts you: **Set audit level [Low/Medium/High] <Medium>:** – The "Low" setting runs basic analysis (e.g., catching blatantly fatal topology errors). – The "High" setting goes deep (e.g., catching self-intersections in solid bodies). – The default audit level is "Medium". • Coincident faces: Checks and fixes coincident faces (requires audit level set to High). • Nested blocks: Checks and fixes entities in nested blocks.

Related Commands

DmAuditAll (6.12.3) - checks and heals flaws in drawings inserted as external references. DmSimplify (6.12.28) - simplifies the geometry and topology of 3d solid entities. DmSimplifyAll (6.12.29) - simplifies the geometry and topology of solids, within drawings inserted as external references. DmStitch (6.12.31) - converts a set of region and surface entities that bound a watertight area to a 3d solid. Import (6.17.10) - imports the geometry from external files into the current drawing.

6.12.3 DmAuditAll

(6.2724 on page 4787) Fixes inconsistencies in 3d geometry supported by ACIS kernel (3D solids, surfaces) in

Figure 6.933

drawings inserted as external references. DmAuditAll is a powerful tool to analyze and automatically fix problems in 3D geometry in the file and in drawings inserted as external references. It is recommended to run DmAuditAll whenever 3D geometry is imported if the Import (6.17.10) command is not set up to do this automatically. After fixing 3D geometry using **DmAuditAll,** operations such as Boolean operations, direct modeling and generating drawing views are possible. The DMAUDITLEVEL (1.10.11) system variable controls whether certain types of errors are reported by DmAudit or not. If set to 1 then modeling kernel dynamic range errors are ignored. If DMREPORTPANEL (1.10.11)= ON, BricsCAD reports the results in the Mechanical Browser / Report (6.8.35) panel instead of the command bar.

Accessing the Command

command bar: **dmauditall** : **dmauditall Prompts you in the command bar:** Select entities to audit [Entire model] <Entire model>: **(Select an entity to include in the operation or press Enter to analyze the entire model.)** Entities in set: 1 Select entities to audit [Entire model] <Entire model>: **(Select more entities or press Enter.)** Entities in set: xx Choose action [Check/Fix/Settings] <Fix>:: **(Choose an option or press Enter.)**

Command Options

Option	Description
Check	Checks the 3D geometry in the drawing for errors without attempting to fix them. Can be used to check whether a model has problems which prevent processing.
Fix	Checks the 3D geometry in the drawing for errors and attempts to fix them.
Settings	Prompts you: **Select setting [Back/report Panel/copy to File/audit Level/Coincident faces] <Back>:** • Back: Returns to the main prompt of the command. • Report Panel: Redirects the output of the command to the Report (6.8.35) panel. • Copy to File: Reports the output of the command in a file. • audit Level: Allows to set the strictness of the check. Prompts you: **Set audit level [Low/Medium/High] <Medium>:** – The "Low" setting runs basic analysis (e.g., catching blatantly fatal topology errors). – The "High" setting goes deep (e.g., catching self-intersections in solid bodies). – The default audit level is "Medium". • Coincident faces: Checks and fixes coincident faces (requires audit level set to High).

Related Commands

DmAudit (6.12.2)- fixes inconsistencies in 3d geometry supported by ACIS kernel (3D solids, surfaces). DmSimplify (6.12.28) - simplifies the geometry and topology of 3d solid entities. DmSimplifyAll (6.12.29) - simplifies the geometry and topology of solids, within drawings inserted as external references. DmStitch (6.12.31) - converts a set of region and surface entities that bound a watertight area to a 3d solid. Import (6.17.10) - imports the geometry from external files into the current drawing.

6.12.4 DmChamfer

(6.2777 on page 4835) Creates an equal distance chamfer between adjacent faces sharing a sharp edge.

Figure 6.934

Accessing the Command

command bar: **dmchamfer** menu bar: **Model | Direct Modeling | Chamfer** toolbar: **Direct Modeling | Chamfer** ribbon:

- **Home | Solid editing | Chamfer**
- **Solid | Edit | Chamfer**

Quad cursor menu: **Model | Chamfer** : **dmchamfer Prompts you in the command bar:** Select edges to create chamfer: **(Select the edges you want to chamfer. Press and hold the TAB key to select hidden geometry. Press Enter to stop selecting.)** The chamfer is applied dynamically. To define the chamfer distance, do one of the following:

- Click the left mouse button
- Type a value in the dynamic input field.

Related Commands

DmDelete - deletes faces and solids. DmExtrude (6.12.13) - creates a 3D solids by extruding closed 2D entities or regions. DmFillet (6.12.14) - creates a smooth fillet between adjacent faces sharing a sharp edge. DmMove (6.12.17) - moves the selected faces or edges of a solid using a vector. DmPushPull (6.12.21) - adds or removes volume from a solid by moving a face or surface. DmRevolve (6.12.22) - Creates 3D solids by revolution of closed 2D entities or regions about an axis. DmRotate (6.12.25) - rotates faces of a solid around an axis. Chamfer (6.9.9) - creates chamfers; adds an angle to intersections. Fillet (6.14.7) - fillets intersections; joins intersecting lines with an arc of any suitable radius.

6.12.5 DmCoincident3d

(6.2550 on page 4638) Applies a coincident constraint between two edges, two faces or an edge and a face of

Figure 6.935

Shape Classic Pro Platinum Mechanical BIM

two different solids; as well as between a point and a spline, helix, ellipse, polyline, cylinder, and sphere.

Accessing the Command

and command bar: **dmcoincident3d** menu bar: **Parametric | 3D Constraints | Coincident** toolbar: **3D Constraints | Coincident** ribbon:

- **Solid | 3D Constraints | Coincident**
- **Surface | 3D Constraints | Coincident**
- **Assembly | 3D Constraints | Coincident**

Quad: **Constraints | Coincident** : **dmCoincident3d Prompts you in the command bar:** Select a pair of subentities or [Autoconstrain/WOrld/BLock] <Autoconstrain>: **(Select the first edge or face or press Enter.)** Select second subentity [WOrld/BLock]: **(Select the second edge or face.)** Press the TAB key to select obscured geometry.

Command Options

Option	Description
Autoconstrain	Automatically creates a coincident constraint between each pair of connected faces in selection of solids. Prompts you: **Select a set of entities: (Select at least two solids.)** Entities in set: 2 **Select a set of entities: (Select more solids or press Enter.)** You can check which constraints are created in the Mechanical Browser (3.2.2) panel.
World	Allows you to select the WCS subentity as an argument; prompts you: **Select reference coordinate system subentity [Origin/X axis/Y axis/Z axis/XY plane/YZ plane/ZX plane] - (Select a reference coordinate system subentity as an argument.)**
Block	Allows you to choose as an argument the subentity of the coordinate system of the block; prompts you: **Select block reference - (Select a block reference of which the reference coordinate system will be used as an argument.) Select reference coordinate system subentity [Origin/X axis/Y axis/Z axis/XY plane/YZ plane/ZX plane] - (Select a reference coordinate system subentity as an argument.)**

Related Commands

MechanicalBrowserOpen (6.8.33) - displays the Mechanical Browser. DmConstraint3D (6.12.7) - applies geometric relationships and dimensional constraints between subentities (faces, surfaces, edges, ...) of 3D entities. DmUpdate (6.12.34) - Forces 3d constraints to update. DmAngle3d (6.12.1) - applies an angle constraint between two faces of a solid or of different solids. DmConcentric3d (6.12.6) - applies a concentric constraint between two cylindrical, spherical or conical surfaces. DmDistance3d (6.12.12) - applies a distance constraint between two subentities of a solid or of different solids. DmFix3d (6.12.15) - Applies a fixed constraint to a solid or to an edge or a face of a solid. DmParallel3d (6.12.18) - applies a parallel constraint between two faces of a solid or of different solids. DmPerpendicular3d (6.12.20) - applies a perpendicular constraint between two faces of a solid or of different solids. DmRadius3d (6.12.23) - applies a radius constraint to cylindrical surfaces or circular edges. DmRigidSet3d (6.12.24) - Allows to define a set of entities or subentities as a rigid body. DmTangent3d (6.12.30) - applies a tangent constraint between a face and a curved surface of different solids.

6.12.6 DmConcentric3d

(6.2550 on page 4638) Applies a concentric constraint between two cylindrical, spherical or conical surfaces.

Figure 6.936

Accessing the Command

command bar: **dmconcentric3d** menu bar: **Parametric | 3D Constraints | Concentric** toolbar: **3D Constraints | Concentric** ribbon:

- **Home | Parametrize | Concentric**
- **Solid | 3D Constraints | Concentric**
- **Surface | 3D Constraints | Concentric**
- **Sheet Metal | 3D Constraints | Concentric**
- **Assembly | 3D Constraints | Concentric**

Quad cursor menu: **Constraints | Concentric** : **dmConcentric3d Prompts you in the command bar:** Select first subentity [WOrld/BLock]: **(Select the first cylindrical (circular or elliptical), spherical or conical surface or choose an option.)** Select second subentity [WOrld/BLock]: **(Select the second cylindrical (circular or elliptical), spherical or conical surface or choose an option.)** Press the TAB key to select obscured geometry.

Command Options

Option	Description
World	Allows you to select the WCS subentity as an argument; prompts you: **Select reference coordinate system subentity [Origin/X axis/Y axis/Z axis/XY plane/YZ plane/ZX plane] - (Select a reference coordinate system subentity as an argument.)**
Block	Allows you to choose as an argument the subentity of the coordinate system of the block; prompts you: **Select block reference - (Select a block reference of which the reference coordinate system will be used as an argument.) Select reference coordinate system subentity [Origin/X axis/Y axis/Z axis/XY plane/YZ plane/ZX plane] - (Select a reference coordinate system subentity as an argument.)**

Related Commands

MechanicalBrowserOpen (6.8.33) - displays the Mechanical Browser. DmConstraint3D (6.12.7) - applies geometric relationships and dimensional constraints between subentities (faces, surfaces, edges, ...) of 3D entities. DmUpdate (6.12.34) - Forces 3d constraints to update. DmAngle3d (6.12.1) - applies an angle constraint between two faces of a solid or of different solids. DmCoincident3d (6.12.5) - applies a coincident constraint between two edges, two faces or an edge and a face of two different solids. DmDistance3d (6.12.12) - applies a distance constraint between two subentities of a solid or of different solids. DmFix3d (6.12.15) - Applies a fixed constraint to a solid or to an edge or a face of a solid. DmParallel3d (6.12.18) - applies a parallel constraint between two faces of a solid or of different solids. DmPerpendicular3d (6.12.20) - applies a perpendicular constraint between two faces of a solid or of different solids. DmRadius3d (6.12.23) - applies a radius constraint to cylindrical surfaces or circular edges. DmRigidSet3d (6.12.24) - Allows to define a set of entities or subentities as a rigid body. DmTangent3d (6.12.30) - applies a tangent constraint between a face and a curved surface of different solids.

6.12.7 DmConstraint3d

(6.2550 on page 4638) Applies geometric relationships and dimensional constraints between subentities (faces,

Figure 6.937

Shape Classic Pro Platinum Mechanical BIM

surfaces, edges, ...) of 3D entities.

Accessing the Command

command bar: **DmConstraint3d** : **dmconstraint3d Prompts you in the command bar:** Enter option [New/Edit/Rename/Delete/?
<?>: **(select an option or press Enter to list the constraints in the Prompt History window.)** (6.938)

Figure 6.938

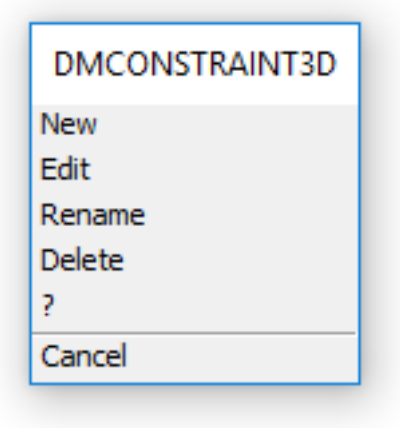

Command Options

Option	Description

New	Allows to create a new parameter; prompts you: **Specify 3D constraint type [Fix /Coincident /PAth /CONcentric /Parallel /PErpendicular /Tangent /RIgidset /Distance /Radius /Angle]: - (Type a 3D constraint type.)** • **Fix** : Applies a fixed constraint to a solid or to an edge or a face of a solid. The option is equivalent to the DmFix3d (6.12.15) command ( ). • **Coincident:** Applies a coincident constraint between two edges, two faces or an edge and a face of two different solids. The option is equivalent to the DmCoincident3d (6.12.5) command ( ). • **PAth** : Allows a point to move along a curve by specifying the curve's parameters with an expression. The option is equivalent to the DmPath3D (6.12.19) command ( ). • **CONcentric** : Applies a concentric constraint between two cylindrical, spherical or conical surfaces. The option is equivalent to the DmConcentric3d (6.12.6) command ( ). • **Parallel** : Applies a parallel constraint between two faces of a solid or of different solids. The option is equivalent to the DmParallel3d (6.12.18) command ( ). • **PErpendicular** : Applies a perpendicular constraint between two faces of a solid or of different solids. The option is equivalent to the DmPerpendicular3d (6.12.20) command ( ). • **Tangent** : Applies a tangent constraint between a face and a curved surface of different solids. The option is equivalent to the DmTangent3d (6.12.30) command ( ). • **RIgidset** : Allows to define a set of entities or subentities as a rigid body. The option is equivalent to the DmRigidSet3d (6.12.24) command ( ). • **Distance** : Applies a distance constraint between two subentities of a solid or of different solids. The option is equivalent to the DmDistance3d (6.12.12) command ( ). • **Radius** : Applies a radius constraint to cylindrical surfaces or circular edges. The option is equivalent to the DmRadius3d (6.12.23) command ( ). • **Angle** : Applies an angle constraint between to faces of a solid or of different solids. The option is equivalent to the DmAngle3d (6.12.1) command ( ).

Edit	Allows to edit the selected constraint; prompts you: **Enter constraint name: - (Type the name of a constraint.) Enter option [Enable/Value/eXpose/Geometry-driven/Properties]: - (choose an option)** • **Enable** : toggles the selected constraint ON/OFF. • **Value** : type a value in the command bar. • **eXpose** : choose whether the parameter is visible and can be modified when the component is inserted in an assembly; prompts you: **Set expose mode [ON/OFF/Auto] <Auto>: - (choose an option):** – **Auto** : the parameter is exposed only if it does not depend on other parameters. – **ON** : the parameter is always exposed. – **OFF** : the parameter is never exposed. • **Geometry-driven** : for parametric constraints, choose whether the constraint is ordinary or geometry-driven; Prompts you: **Specify whether the constraint should be geometry-driven [Yes/No]** • **Properties** : allows to edit properties of the selected constraint; prompts you: – **Select property [Use as/Placements]:** or **Select property [Placements/Directions]: - (choose an option)**: * **Use as - (chose which geometry is used in a 3D constraint to measure; prompts you)**: **Specify how to use the first argument [Boundary/Center] <Center>: - (choose an option or press Enter to keep the Center option.)** · Boundary means that the constraint is applied to the boundary of the argument; · Axis is applied to an argument that has axis, namely: circle, cylinder, cone, or torus; · Center is applied to an argument that has central point, namely: circle, sphere, or torus; · Vertex can be applied to the cone vertex only. * **Placements - (specify how to place an argument with respect to another argument of the same constraint)**; prompts you: **Specify placement of the first argument [Any /Outside /Inside /Keep] <Keep>: - (choose an option or press Enter to keep the current placement of the argument.)** · Outside - argument placement outside of another argument; · Inside - argument placement inside of another argument; · Any - both Outside and Inside placement is suitable for user's intentions; · Keep - keep the current placement of the argument. By default Keep option is used.

Rename	Allows to rename a constraint; prompts you: **Enter constraint name: - (Type the name of a constraint.) Enter new constraint name: - (Type the new name of a constraint.)**
Delete	Allows to delete a constraint; prompts you: **Enter constraint name: - (Type the name of a constraint.)**

The user can use Mechanical Browser (3.2.2) to the editing of the 3D Constraints Properties. (1.19.5)

Related Commands

MechanicalBrowserOpen (6.8.33) - displays the Mechanical Browser. DmUpdate (6.12.34) - Forces 3d constraints to update. DmAngle3d (6.12.1) - applies an angle constraint between two faces of a solid or of different solids. DmCoincident3d (6.12.5) - applies a coincident constraint between two edges, two faces or an edge and a face of two different solids. DmConcentric3d (6.12.6) - applies a concentric constraint between two cylindrical, spherical or conical surfaces. DmDistance3d (6.12.12) - applies a distance constraint between two subentities of a solid or of different solids. DmFix3d (6.12.15) - Applies a fixed constraint to a solid or to an edge or a face of a solid. DmParallel3d (6.12.18) - applies a parallel constraint between two faces of a solid or of different solids. DmPerpendicular3d (6.12.20) - applies a perpendicular constraint between two faces of a solid or of different solids. DmRigidSet3d (6.12.24) - Allows to define a set of entities or subentities as a rigid body. DmRadius3d (6.12.23) - applies a radius constraint to cylindrical surfaces or circular edges. DmTangent3d (6.12.30) - applies a tangent constraint between a face and a curved surface of different solids.

6.12.8 DmCopyFaces

(6.2777 on page 4835) Copies a set of 3D solid faces forming a feature (e.g. hole, rib or protrusion) to a new

Figure 6.939

Shape Classic Pro Platinum Mechanical BIM

position on the same or another 3D solid.

Accessing the Command

command bar: **dmcopyfaces** menu bar: **Model | Direct Modeling | Copy Faces** toolbar: **Direct Modeling | Copy Faces** ribbon:

- **Home | Solid editing | Copy Faces**
- **Solid | Edit | Copy Faces**

Quad cursor menu: **Model | Copy Faces** : **dmcopyfaces Prompts you in the command bar:** Select several entities/subentites: **(Select one or more entities.)** Entities in set: 1 Select several entities/subentites: **(Select more entities or, press Enter stop selecting entities.)** Enter base point: **(Pick a point.)** Select insertion point or [Rotate/mUltiple/MOde]: **(Pick another point, or enter an option.)**

Command Options

Option	Description
Rotate	Allows to rotate the selected entities; prompts you: **Specify rotation angle - (type a value) Select insertion point or [Rotate/mUltiple/MOde] - (pick a point or choose an option.)**
Multiple	Allows to create multiple copies: prompts you: **Select insertion point or [Rotate/mUltiple/MOde] - (pick a point or choose an option for the first copy.) Select insertion point or [Rotate/mUltiple/MOde] - (pick a point or choose an option for the next copy.) Select insertion point or [Rotate/mUltiple/MOde] - (pick a point or choose an option for the next copy or press Enter to stop.)**
Mode	Toggles between various cutting options; prompts you: **Cutting mode [Placement face/Select faces/No cut] <Placement face> - (choose an option.)** • Placement Face : (6.940 on the next page) • Select Faces : (6.941 on the facing page) • No Cut : (6.942 on page 3320)

Procedures

Copying features (1.18.2)

Related Commands

BmInsert (6.8.14) - inserts an existing mechanical component or sheet metal form feature into the current drawing.

Figure 6.940

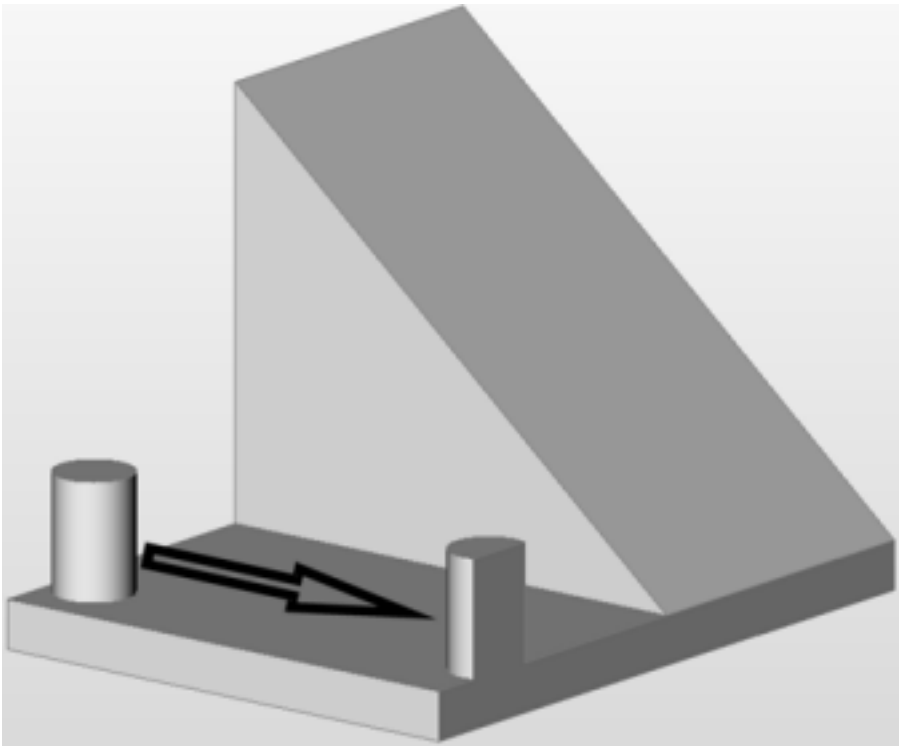

Figure 6.941

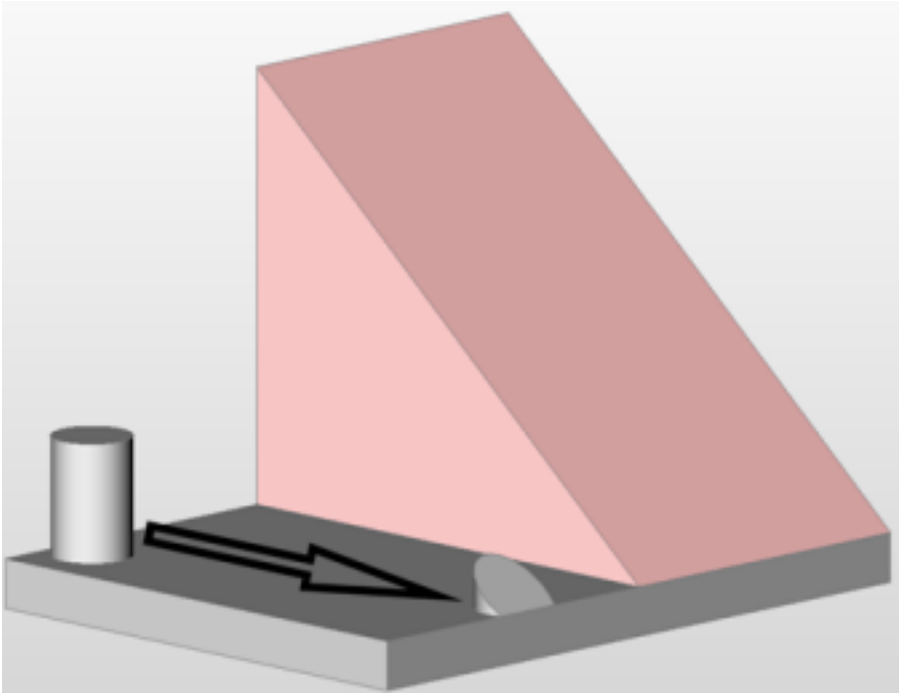

Figure 6.942

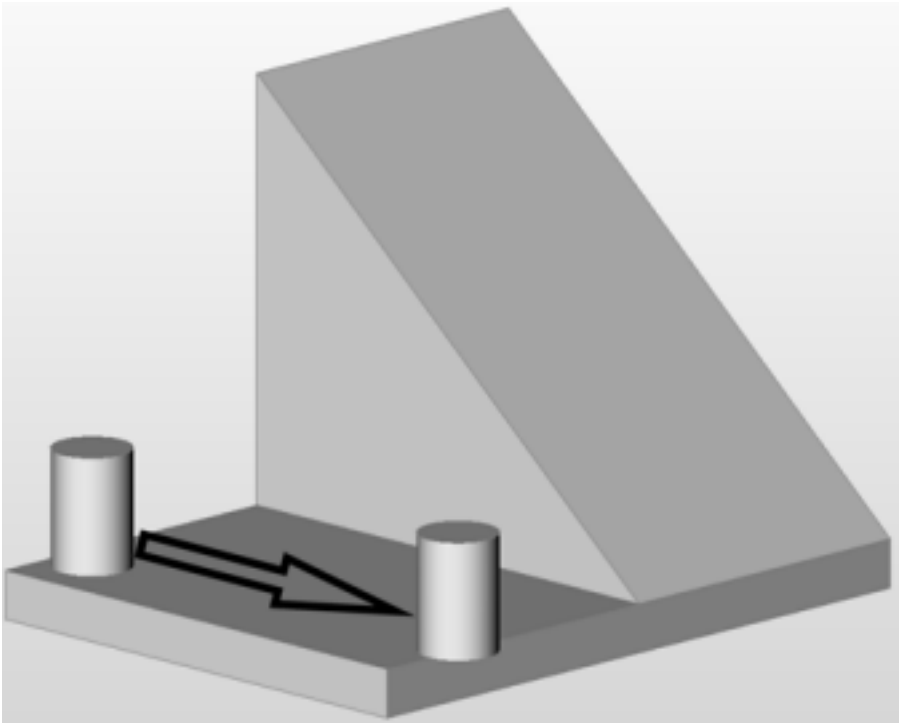

6.12.9 DmDeformMove

(6.2550 on page 4638) Deforms one or more connected faces of a 3D solid/surface by moving and rotating their

Figure 6.943

edges.

Accessing the Command

command bar: **dmdeformmove** menu bar: **Model | Direct Modeling | Deform | Move Edge** toolbar: **Direct Modeling | Move Edge** ribbon:

- **Home | Solid editing | Move Edge**
- **Solid | Deform | Move Edge**
- **Surface | Deform | Move Edge**

Quad cursor menu: **Model | Move Edge** : **dmdeformmove Prompts you in the command bar:** Select edges of a 3D solid, surface or region: **(Select an edge.)** Entities in set: 1 Select edges of a 3D solid, surface or region: **(Select more edges or press Enter.)** The selected edges are moved dynamically forcing the deformation of the adjacent faces. Specify deformation value or set [Base point/Direction/additional Faces]: **(Specify the deformation or choose an option.)**

Command Options

Option	Description
Specify Deformation Value	To specify the deformation do one of the following: • Specify a point in the drawing. • Type a value in the dynamic entry fields. Hit the TAB key to switch between the distance (1) and angle (2) fields. The edges are rotated around an axis passing through the base point (3) in the deformation direction. (6.944 on the next page) (6.945 on page 3323) Dynamics (left) and final result (right)
Base Point	Allows to specify the base point. The deformation axis passes through the base point. Prompts you: **Specify new deformation point: - (Specify a point in the drawing.)**
Direction	Allows to specify the direction of the deformation axis. Prompts you: **Select axial entity or define direction by [2Points/Xaxis/Yaxis/Zaxis] <2Points>: (Choose an option or press Enter to define the direction by specifying two points in the drawing.)**
Additional Faces	Allows to select additional faces to be deformed, in addition to ones adjacent to the selected edge(s). Prompts you: **Select additional deformable faces: - (Select a face.)** Entities in set: 1 **Select additional deformable faces: - (Select more faces or press Enter.)**

Related Commands

DmDeformCurve (6.12.10) - deforms one or more connected faces of a 3D solid/surface by replacing their edges with given curves. DmDeformPoint (6.12.11) - deforms a region, one or more connected faces of a 3D solid or a surface by moving a point lying on one of them in arbitrary 3D direction. DmTwist (6.12.33) - modifies a 3D solid, surface or region by twisting a portion defined by two points around an axis.

Figure 6.944

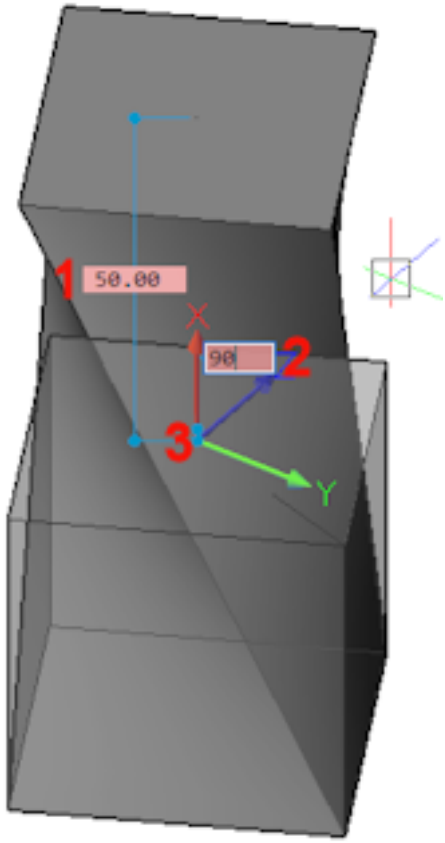

Figure 6.945

6.12.10 DmDeformCurve

(6.2550 on page 4638) Deforms one or more connected faces of a 3D solid/surface by replacing their edges with

Figure 6.946

given curves.

Accessing the Command

command bar: **dmdeformcurve** menu bar: **Model | Direct Modeling | Deform | Transform Curve** toolbar: **Direct Modeling | Transform Curve** ribbon:

- **Home | Solid editing | Transform Curve**
- **Solid | Deform | Transform Curve**
- **Surface | Deform | Transform Curve**

Quad cursor menu: **Model | Transform Curve** : **dmdeformcurve Prompts you in the command bar:** Select edge to deform or [add Faces] <done>: **(Select an edge.)** Select target curve: **(Select a curved to replace the selected edge with.)** Select edge to deform or [add Faces] <done>: **(Select an edge or press Enter to conclude the command.)** (6.947)

Figure 6.947

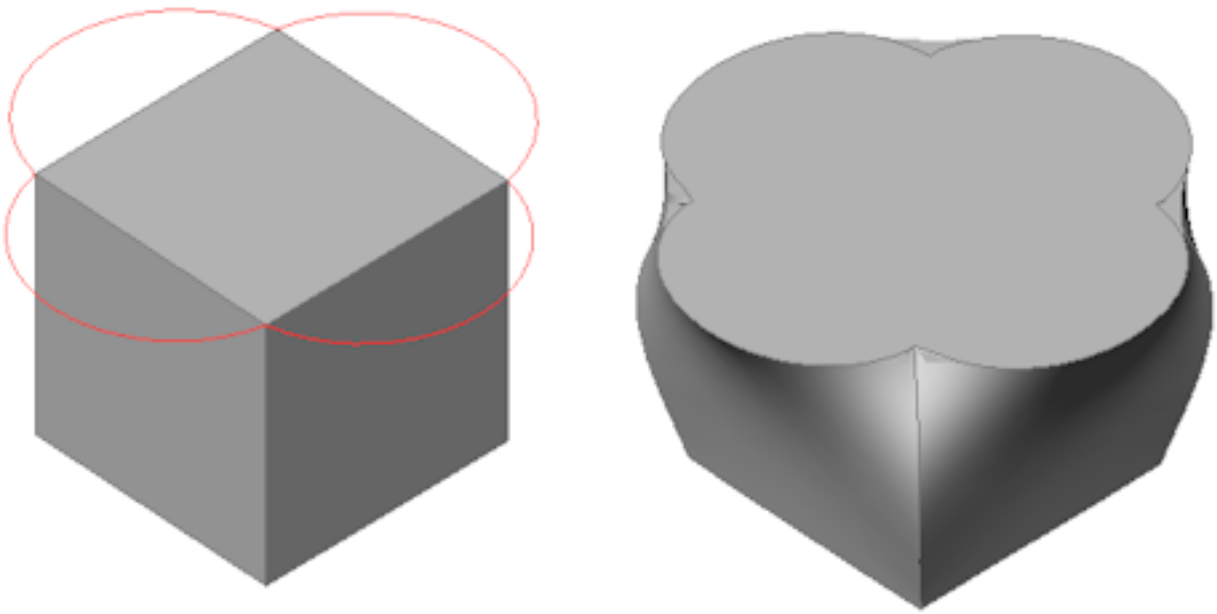

Command Options

Option	Description
Add Faces	Allows to select additional faces to deform (in addition to the faces adjacent to selected edges). Prompts you: **Select additional deformable faces: (Select a face.)** Entities in set: 1 **Select additional deformable faces: (Select a face or press Enter to stop selecting additional faces.)**

Related Commands

DmDeformMove (6.12.9) - deforms one or more connected faces of a 3D solid/surface by moving and rotating their edges. DmDeformPoint (6.12.11) - deforms a region, one or more connected faces of a 3D solid or a surface by moving a point lying on one of them in arbitrary 3D direction. DmTwist (6.12.33) - modifies a 3D solid, surface or region by twisting a portion defined by two points around an axis.

6.12.11 DmDeformPoint

(6.2550 on page 4638) Deforms a region, one or more connected faces of a 3D solid or a surface by moving a

Figure 6.948

Shape Classic Pro Platinum Mechanical BIM

point lying on one of them in arbitrary 3D direction. The selected faces are deformed as smooth as possible. If there is G1 or G2 continuity between faces, it is preserved after deformation.

Accessing the Command

command bar: **dmdeformpoint** menu bar: **Model | Direct Modeling | Deform | Move Edge** toolbar: **Direct Modeling | Move Edge** ribbon:

- **Home | Solid editing | Move Edge**
- **Solid | Deform | Move Edge**
- **Surface | Deform | Move Edge**

Quad cursor menu: **Model | Move Edge** : **dmdeformpoint** Prompts you in the command bar: Select faces of a 3D solid or surface: **(Select a face of a 3D solid or a surface or a region.)** Entities in set: 1 Select faces of a 3D solid or surface: **(Select a connected face of the same 3D solid or press Enter.)** Specify deformation point or [change Parameters] <use default point>: **(Specify a point or press Enter to accept the default point.)** The selected entities are deformed dynamically towards the surface normal direction at the deformation point. Specify deformation value or [set Target point/set Direction/change Base point]: **(Specify a point or type a value.)** (6.949)

Figure 6.949

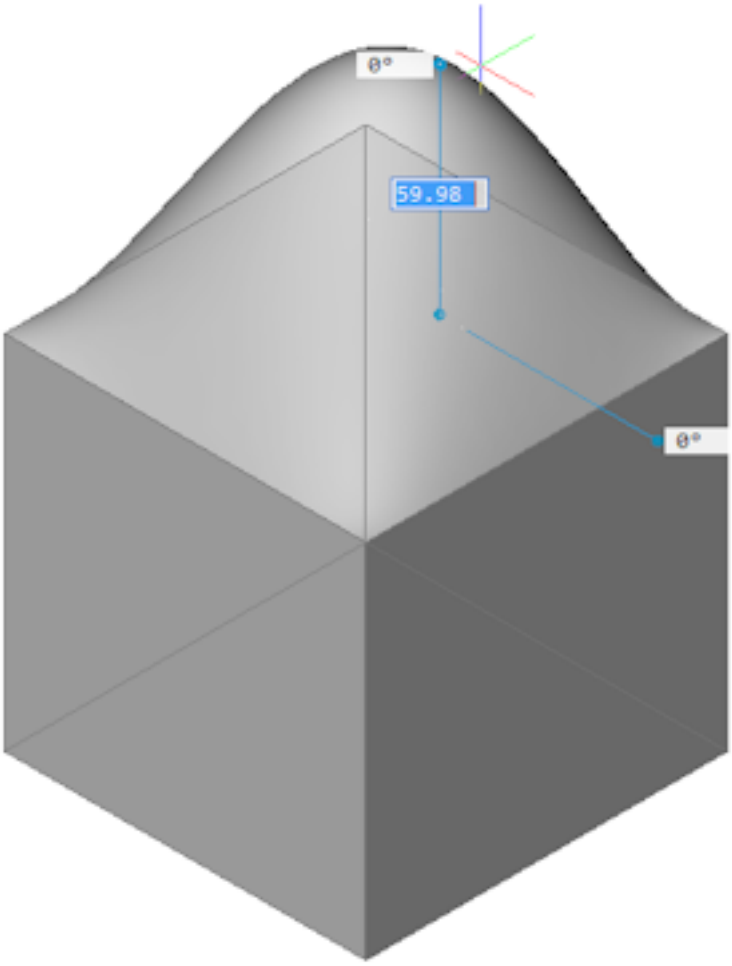

Command Options

Option	Description
Change Parameters	Prompts you: **Change parameter [Alpha/Beta/Gamma/Delta] <done>:** • Alpha: Specifies the resistance to stretching. It is a second order tensor which can be described with three numbers. Each value must be either 0 or positive number: • alpha U: U-direction resistance • alpha V: V-direction resistance, • alpha theta: the angle between U and V principal directions of the surface and the material property directions. • Beta: Specifies the resistance to bending. Similarly to Alpha, Beta is defined as a triple: beta U, beta V, beta theta. Each value must be either 0 or a positive number. • Gamma: Specifies the resistance to the rate of change in bending. The value must be either 0 or a positive number. • Delta: Specifies the resistance to deviations from the default shape. The value must be either 0 or a positive number.
Set Target Point	Prompts you: **Specify deformation target point: - (Specify a point.)** The entities are deformed towards the specified point.
Set Direction	Prompts you: **Select axial entity or define direction by [2Points/Xaxis/Yaxis/Zaxis] <2Points>: (Choose an option or press Enter to define the extrusion direction by specifying two points.)** The selected entities are deformed dynamically in the specified direction. Prompts you: **Specify deformation value or [set Target point/set Direction/change Base point]: - (Specify a point or type a value or choose an option.)**
Change Base Point	Prompts you: **Specify new deformation point: - (Specify a point.)** Prompts you: **Specify deformation value or [set Target point/set Direction/change Base point]: - (Specify a point or type a value or choose an option.)**

Related Commands

DmDeformCurve (6.12.10) - deforms one or more connected faces of a 3D solid/surface by replacing their edges with given curves. DmDeformMove (6.12.9) - deforms one or more connected faces of a 3D solid/surface by moving and rotating their edges. DmTwist (6.12.33) - modifies a 3D solid, surface or region by twisting a portion defined by two points around an axis.

6.12.12 DmDistance3d

(6.2550 on page 4638) DmDistance3d applies a distance constraint between two entities. They can be subentities

Figure 6.950

Shape Classic Pro Platinum Mechanical BIM

of the same solid or of different solids, as well as WCS entities, points, cylinders, and spheres.

Access the Command

command bar: **dmdistance3d** menu bar: **Parametric | 3D Constraints | Distance** toolbar: **3D Constraints | Distance** ribbon:

- **Home | Parametrize | Distance**
- **Solid | 3D Constraints | Distance**
- **Surface | 3D Constraints | Distance**
- **Sheet Metal | 3D Constraints | Distance**
- **Assembly | 3D Constraints | Distance**

Quad cursor menu: **Constraints | Distance** : **dmdistance3d Prompts you in the command bar:** Select a first entity or specify [Use as/WOrld/BLock]: **(Select the first entity or choose an option.)** Hit the TAB key to select obscured geometry. Enter a distance value or [Geometry-driven] <xxx.xx>: **(Type the desired distance, or create geometry-driven constraint.)**

Command Options

Option	Description
Use as	Gives the option to specify how the distance must be measured between cylindrical and spherical faces. The default measurement mode is **Axis**. Prompts you: Specify how to use the argument **[Boundary/Axis/Center/Vertex] <Axis>: - (Choose an option)** • Boundary - the boundary of the argument. • Axis - an argument that has an axis; circle, cylinder, cone, or torus. • Center - an argument that has a central point; circle, sphere or torus. • Vertex - a cone vertex only.
World	Allows you to select the WCS as an argument. Prompts you: **Select reference coordinate system subentity [Origin/X axis/Y axis/Z axis/XY plane/YZ plane/ZX plane] - (Select a reference coordinate system subentity as an argument.)**
Block	Allows you to choose the subentity of the coordinate system of the block as an argument. Prompts you: **Select block reference - (Select a block reference of which the reference coordinate system will be used as an argument.) Select reference coordinate system subentity [Origin/X axis/Y axis/Z axis/XY plane/YZ plane/ZX plane] - (Select a reference coordinate system subentity as an argument.)**
Geometry-driven	Accepts the current value and creates geometry-driven constraints.

Related Commands

MechanicalBrowserOpen (6.8.33) - displays the Mechanical Browser. DmConstraint3D (6.12.7) - applies geometric relationships and dimensional constraints between subentities (faces, surfaces, edges, etc) of 3D entities. DmUpdate (6.12.34) - Updates 3D constraints. DmCoincident3d (6.12.5) - applies a coincident constraint between two edges, two faces or an edge and a face of two different solids. DmConcentric3d (6.12.6) - applies a concentric constraint between two cylindrical, spherical or conical surfaces. DmFix3d (6.12.15) - applies a fixed constraint to a solid or to an edge or face of a solid. DmParallel3d (6.12.18) - applies a parallel constraint between two faces of a solid or to different solids. DmPerpendicular3d (6.12.20) - applies a perpendicular constraint between two faces of a solid or to different solids. DmRigidSet3d (6.12.24) - allows you to define a set of entities or subentities as a rigid body. DmTangent3d (6.12.30) - applies a tangent constraint between a face and a curved surface of different solids. DmAngle3d (6.12.1) - applies an angle constraint between two faces of a solid or of different solids. DmRadius3d (6.12.23) - applies a radius constraint to cylindrical surfaces or circular edges.

6.12.13 DmExtrude

(6.2777 on page 4835) Creates 3D solids or surfaces by extruding open or closed 2D entities, faces of 3D solids,

Figure 6.951

regions or closed boundaries. Optionally adds volume to solids or removes volume from solids.

Accessing the Command

Solid mode **Surface mode** command bar: **dmextrude** menu bar: **Model | Direct Modeling | Extrude solid** and **Extrude surface** toolbar: **Direct Modeling | Extrude solid** and **Extrude surface** ribbon:

- **Home | Model | Extrude solid**
- **Solid | Create | Extrude solid**
- **Surface | Create | Extrude surface**

Quad cursor menu: **Mode | Extrude solid and Extrude surface** : **dmExtrude** When launched from the command bar, menu bar, toolbar or ribbon: **Prompts you in the command bar:** Select entities/subentities to extrude or set [MOde]: **(Select a region or a closed 2D entity (closed polylines, circles and ellipses are accepted) or a face of solid.)** Entities in set: 1 Select entities/subentities to extrude or set [MOde]: **(Select another entity or subentity or press Enter to stop selecting entities.)** When launched from the Quad cursor menu: First select the entity, entities or boundary to be extruded. Closed 2D entities (1)(2) and regions (3) are accepted. Closed boundaries in the XY-plane of the current coordinate system (4) or on the face of a solid (5) are recognized automatically if the **Select detected boundaries** option ( ) on the **Selection Modes** toolbar is active.

(6.955 on page 3333) 1	(6.956 on page 3333) 2	(6.957 on page 3334) 3	(6.958 on page 3334) 4	(6.959 on page 3334) 5

Do one of the following:

- Launch the command when the desired entity or boundary highlights.
- To extrude multiple entities: compose a selection set, then launch the command. Click to add the highlighted entity to the selection.

Solid mode: Specify height of extrusion or [Auto(subtract or create)/Create/SUbtract/Unite/Both sides/Taper angle/Direction/Limit] <Auto>: The selected entities are extruded dynamically. **(Move the mouse to specify the extrusion direction.)** The extrusion direction is perpendicular to the selected entity or entities. Do one of the following to define the height of the extrusion:

- Specify a point in the drawing.
- Type a value in the dynamic entry field.
- Choose the Limit option.

(6.952 on the facing page)

Figure 6.952

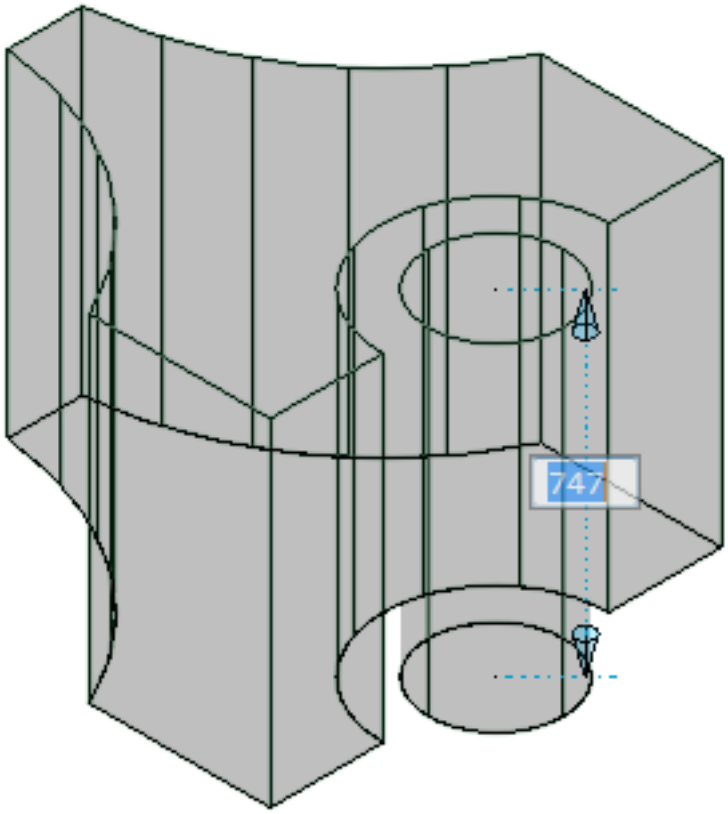

Surface mode: Specify height of extrusion or set [Auto/Create/Slice/Both sides/Taper angle/Direction] <Auto>: The selected entities are extruded dynamically. Move the mouse to specify the extrusion direction. The extrusion direction is perpendicular to the selected entity or entities unless the **Direction** option is selected. Do one of the following to define the height of the extrusion:

- Specify a point in the drawing.
- Type a value in the dynamic entry field.

Command Options

Option Description Mode Allows to create either solids or surfaces. Prompts you: **Choose type of created entity [SOlid/SUrface] <Solid>:**

- Solid : creates solids.
- Surfac: creates surfaces.

The **Extrude** tool ( ) starts the command in **Solid** mode. The **Extrude Surface** tool ( ) starts the command in **Surface** mode. Select Entities Click an entity or choose an option in the dmExtrude prompt menu. Depending on the value of the DELOBJ (1.10.11) (Delete Object) system variable, the defining entities are either retained or deleted or you are prompted whether to keep or delete the source entities. Taper Angle Specifies the taper angle for the extrusion. Prompts you: **Specify taper angle value in degrees - (type a value in the command bar.)** The angle is measured from the extrusion direction. A negative value tapers outwards. This option allows to create (truncated) pyramids and cones. (6.960 on page 3335) If **Dynamic Dimensions** are ON, press the TAB key to jump to the **Taper Angle** field, then type the desired value and press the TAB key again to apply the new value. (6.961 on page 3335) Direction Allows to specify the extrusion direction. Prompts you: **Select axial entity or define direction by [2Points/Xaxis/Yaxis/Zaxis] <2Points>:** Select an option:

- 2 Points: Define the extrusion direction by specifying two points.
- X axis: Sets the extrusion direction parallel to the X axis of the current UCS.
- Y axis: Sets the extrusion direction parallel to the Y axis of the current UCS.
- Z axis: Sets the extrusion direction parallel to the Z axis of the current UCS.

Limit Allows to limit the extrusion by the face of a solid. Prompts you: **Select face or 3d solid to limit extrude: (Move the cursor over a face, then click when the face highlights.)**

(6.962 on page 3335) 1. Select entities. 2. Launch DMEXTRUDE.	(6.963 on page 3336) 3. Choose Limit option. 4. Select cylindrical face.	(6.964 on page 3337) Result

The SELECTIONPREVIEW (1.10.11) system variable must be set to 2 or 3 to highlight faces. Press the TAB key to subsequently highlight overlapping faces. Auto* The result depends on the extrusion direction of the 3D solid and the value of the DMEXTRUDEMODE (1.10.11) system variable.

- when extruded inside the existing solid, the new solid is subtracted from the existing solid (right). (6.965 on page 3337)
- when extruded outside the existing solid (left) the result depends on the value of the DMEXTRUDEMODE (1.10.11) system variable, which is stored as the sum of the value of the selected options.
- 0 : the new solid is unified with the existing solid. There is no interaction with intersecting solids. This is the default option for 3D Modelling.
- 1 : a separate solid is created which is unified with intersecting solids.
- 2 : the new solid is unified with the existing solid and subtracted from intersecting solids.
- 3 : a separate solid is created and subtracted from intersecting solids. This is the default option for BIM.
- 4 : the new solid is unified with the existing solid, intersecting solids left intact.
- 5 : a separate solid is created, intersecting solids are left intact.

Create* Regardless of the extrusion direction, a new 3D solid is created. Subtract* The 3D solid is subtracted from each interfering existing solid. Unite* The new 3D solid is unified with each interfering existing solid. Slice* The extruded surface cuts through solids, much like the Slice (6.27.36) command. Both Sides Extrudes the selected boundary (solid mode) or linear entities (surface mode) symmetrically at both sides. * Repeatedly hit the CTRL key during the dynamic display of the extrusion to cycle the various options:

- Auto / Create / Subtract / Unite (solid mode)
- Auto / Create / Slice (surface mode)

The behavior of the **Auto** option is controlled through the DMEXTRUDEMODE (1.10.11) system variable. The value of the variable is the sum of the selected bitcodes.

- **1**: Set **OFF** to unite with, or **ON** to create a new solid when extruding a contour lying on the face of a solid, away from that solid.
- **2**: Set **OFF** to unite with, or **ON** to subtract from solids which intersect with the created volume.
- **4**: Set **ON** to modify solids which intersect with the created volume.

If the Hotkey Assistant (HKA) is ON the Hotkey Assistant widget displays: Solid Mode: (6.976 on page 3348)

Figure 6.953



- : Auto
- : Create
- : Subtract
- : Unite

Surface Mode: (6.954 on the facing page)

- : Auto
- : Create
- : Slice

Figure 6.954

Related Commands

Extrude (6.13.22) - Extrudes 2D entities to 3D solids or surfaces. Loft (6.20.35) - creates 3D solids passing through two or more cross sections. Sweep (6.27.59) - creates 3D solids or 3D surfaces by sweeping profiles (open or closed 2D entities or 3D subentities) along an open or closed path. DmChamfer (6.12.4) - creates an equal distance chamfer between adjacent faces sharing a sharp edge. DmDelete - deletes faces and solids. DmFillet (6.12.14) - creates a smooth fillet between adjacent faces sharing a sharp edge. DmMove (6.12.17) - moves the selected faces or edges of a solid using a vector. DmPushPull (6.12.21) - adds or removes volume from a solid by moving a face or surface. DmRevolve (6.12.22) - Creates 3D solids or surfaces by revolution of open or closed 2D entities or regions about an axis. DmRotate (6.12.25) - rotates faces of a solid around an axis. DmStitch (6.12.31) - converts a set of region and surface entities that bound a watertight area to a 3d solid. DmThicken (6.12.32) - creates 3D solids by thickening (i.e. adding thickness to) surfaces, their faces, and faces of 3D solids.

Figure 6.955

Figure 6.956

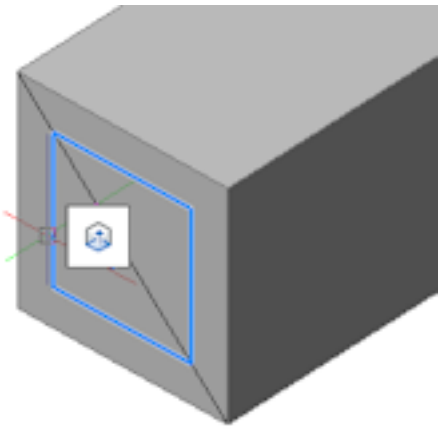

Figure 6.957

Figure 6.958

Figure 6.959

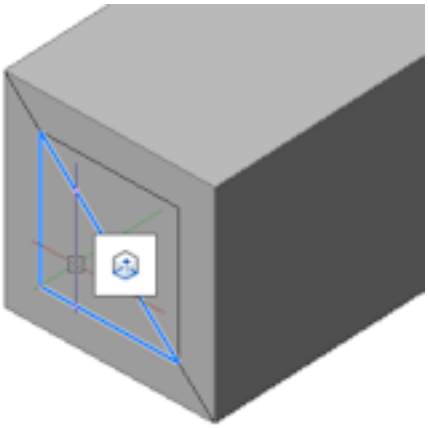

Figure 6.960



Figure 6.961

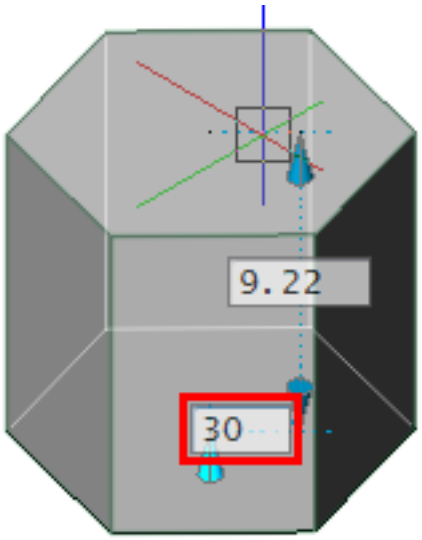

Figure 6.962

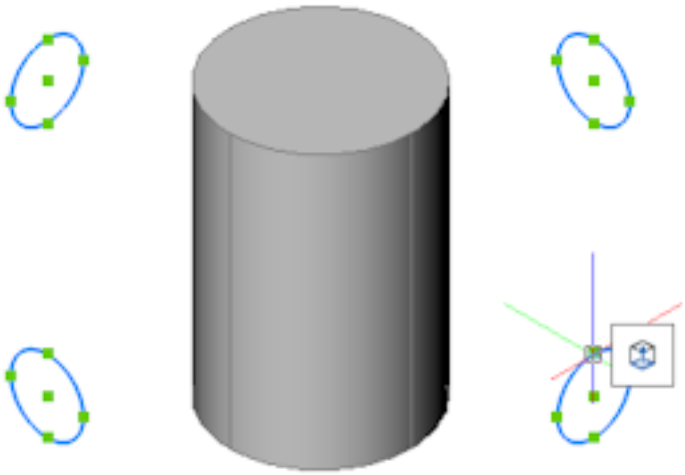

Figure 6.963

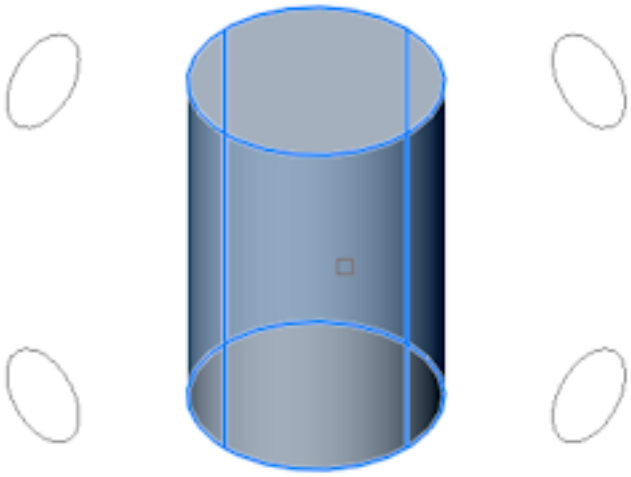

Figure 6.964

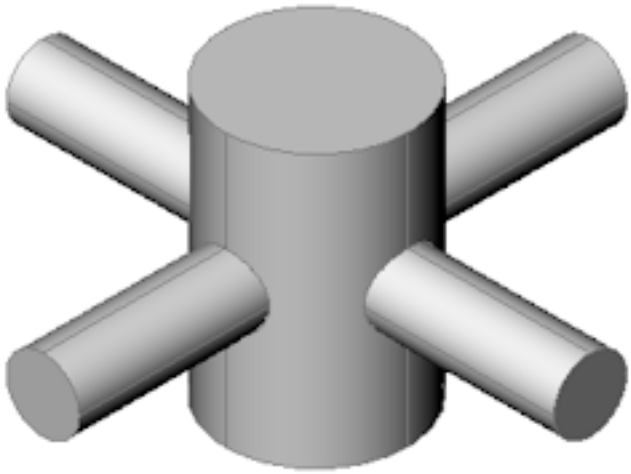

Figure 6.965

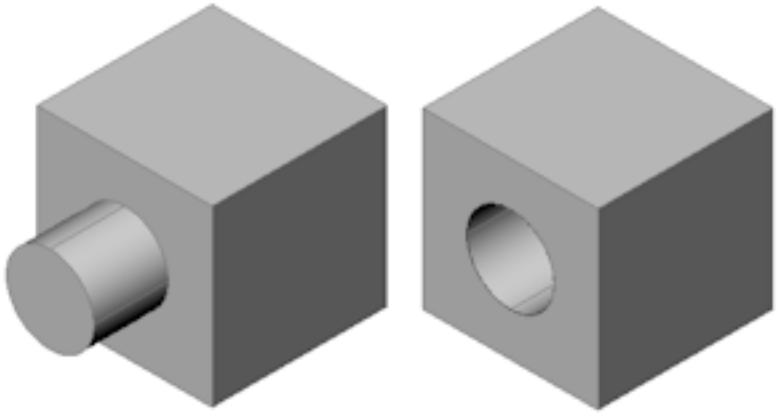

6.12.14 DmFillet

(6.2777 on page 4835) Creates a smooth fillet between adjacent faces sharing a sharp edge.

Figure 6.966

Accessing the Command

command bar: **dmfillet** menu bar: **Model | Direct Modeling | Fillet** toolbar: **Direct Modeling | Fillet** ribbon:

- **Home | Solid editing | Fillet**
- **Solid | Edit | Fillet**

Quad cursor menu: **Model | Fillet** : **dmfillet Prompts you in the command bar:** Select edges to create fillet: **(Select the edges you want to fillet. Press and hold the TAB key to select hidden geometry. Press Enter to stop selecting.)** The fillet is applied dynamically. To define the fillet radius, do one of the following:

- Click the left mouse button.
- Type a value in the dynamic input field.

Related Commands

DmChamfer (6.12.4) - creates an equal distance chamfer between adjacent faces sharing a sharp edge. DmDelete - deletes faces and solids. DmExtrude (6.12.13) - creates a 3D solids by extruding closed 2D entities or regions. DmMove (6.12.17) - moves the selected faces or edges of a solid using a vector. DmPushPull (6.12.21) - adds or removes volume from a solid by moving a face or surface. DmRevolve (6.12.22) - Creates 3D solids by revolution of closed 2D entities or regions about an axis. DmRotate (6.12.25) - rotates faces of a solid around an axis. Chamfer (6.9.9) - creates chamfers; adds an angle to intersections. Fillet (6.14.7) - fillets intersections; joins intersecting lines with an arc of any suitable radius.

6.12.15 DmFix3d

(6.2550 on page 4638) Applies a fixed constraint to a solid or to an edge or a face of a solid.

Figure 6.967

Accessing the Command

command bar: **dmfix3d** menu bar: **Parametric | 3D Constraints | Fix** toolbar: **3D Constraints | Fix** ribbon:

- **Solid | 3D Constraints | Fix**
- **Surface | 3D Constraints | Fix**
- **Assembly | 3D Constraints | Fix**

Quad cursor menu: **Constraints | Fix** : **dmFix3d Prompts you in the command bar:** Select an edge, face or 3D solid or [Multiple/BLock]: **(Select a solid, or an edge or a face of a solid.)** Press the TAB key to select obscured geometry.

Command Options

Option	Description
Solid	All faces and edges of the solid are fixed.
Face	The selected face is fixed and cannot be moved or rotated.
Edge	The selected edge is fixed. The adjacent faces can be rotated, but not moved.
Multiple	Allows to select multiple entities or subentities; prompts you: **Select edges, faces or 3D entities** - **(Select a solid, or an edge or a face of a solid)** Entities in set: 1 **Select edges, faces or 3D entities** - **(Select more solids, edges or faces of solids or press Enter.)**
Block	Allows you to choose as an argument the subentity of the coordinate system of the block; prompts you: **Select block reference** - **(Select a block reference of which the reference coordinate system will be used as an argument.) Select reference coordinate system subentity [Origin/X axis/Y axis/Z axis/XY plane/YZ plane/ZX plane]** - **(Select a reference coordinate system subentity as an argument.)**

Related Commands

MechanicalBrowserOpen (6.8.33) - displays the Mechanical Browser. DmConstraint3D (6.12.7) - applies geometric relationships and dimensional constraints between subentities (faces, surfaces, edges, ...) of 3D entities. DmUpdate (6.12.34) - Forces 3d constraints to update. DmCoincident3d (6.12.5) - applies a coincident constraint between two edges, two faces or an edge and a face of two different solids. DmConcentric3d (6.12.6) - applies a concentric constraint between two cylindrical, spherical or conical surfaces. DmParallel3d (6.12.18) - applies a parallel constraint between two faces of a solid or of different solids. DmPerpendicular3d (6.12.20) - applies a perpendicular constraint between two faces of a solid or of different solids. DmRigidSet3d (6.12.24) - Allows to define a set of entities or subentities as a rigid body. DmTangent3d (6.12.30) - applies a tangent constraint between a face and a curved surface of different solids. DmAngle3d (6.12.1) - applies an angle constraint between two faces of a solid or of different solids. DmDistance3d (6.12.12) - applies a distance constraint between two subentities of a solid or of different solids. DmRadius3d (6.12.23) - applies a radius constraint to cylindrical surfaces or circular edges.

6.12.16 DmGroup

(6.2550 on page 4638) Creates group features, which are named persistent collections of faces and edges of 3D

Figure 6.968

solids and surfaces. A group feature can be coupled with its description, which can be used to store manufacturing instructions or any other information with your model. Group features usually survive after modification of 3D solids/surfaces and can be accessed or created in Lisp scripts and BRX applications.

Accessing the Command

command bar: **dmgroup** : **dmgroup Prompts you in the command bar:** Enter parameter option [New/Edit/Dissolve] <New>: **(Press Enter to create a new group or choose an option.)** Enter name for new group <Group_1>: **(Enter name* of the new group feature or press Enter to accept the Group_xx default name.)** Select entities: **(Select faces or edges of solids.)** Entities in set: 1 Select entities: **(Select more faces or edges of 3D solids or press Enter to stop selecting)** Enter description for new group: **(Type a description. which appears in the Description field of the feature in Mechanical browser (6.8.33) or press Enter to keep the description field empty.)**

Command Options

Option	Description
Edit	Allows to edit an existing group feature. Prompts you: **Enter name of group** * - **(type the name of the group to be edited.) Select entities** - **(Select faces or edges of solids.)** Entities in set: 1 **Select entities** - **(Select more faces or edges of 3D solids or press Enter to stop selecting.)** The new selection replaces the previous collection.
Dissolve	Allows to delete an existing group feature. Prompts you: **Enter name of group** * - **(type the name of the group to be removed.)** The group feature is deleted.

* Group feature names are case sensitive.

Related Commands

Group (6.15.23) - creates and modifies named groups of entities. DmSelect (6.12.26) - selects edges and faces of 3D solids or surfaces based on their geometric properties. DmSelectEdges (6.12.27) - selects the edges of faces and solids. SmSelect (6.28.30) - selects hard edges or form features.

6.12.17 DmMove

(6.2777 on page 4835) Moves solids, faces or edges of a solid, or inserts using a vector.

Figure 6.969

Accessing the Command

command bar: **dmmove** menu bar: **Model | Direct Modeling | Move** toolbar: **Direct Modeling | Move** ribbon:

- **Home | Modify | Move**
- **Solid | Edit | Move**
- **Surface | Edit | Move**
- **Assembly | Transform | Move**

Quad cursor menu: **Model | Move** : **dmmove Prompts you in the command bar:** Select several entities/subentities: **(Select the geometry you want to move. Press and hold the TAB key to select hidden geometry. Press Enter to stop selecting)** Enter base point <0,0,0>: **(Specify the base point for the move operation.)** Enter second point: **(Specify the endpoint for the move operation.)** The selected geometry moves dynamically. To specify the endpoint, do one of the following:

- Click the left mouse button.
- Type a value in the dynamic input field.

Related Commands

Align (6.4.11) - aligns one entity with another through moving, rotating, and scaling. DmChamfer (6.12.4) - creates an equal distance chamfer between adjacent faces sharing a sharp edge. DmDelete - deletes faces and solids. DmExtrude (6.12.13) - creates a 3D solids by extruding closed 2D entities or regions. DmFillet (6.12.14) - creates a smooth fillet between adjacent faces sharing a sharp edge. DmPushPull (6.12.21) - adds or removes volume from a solid by moving a face or surface. DmRevolve (6.12.22) - Creates 3D solids by revolution of closed 2D entities or regions about an axis. DmRotate (6.12.25) - rotates faces of a solid around an axis.

6.12.18 DmParallel3d

(6.2550 on page 4638) Applies a parallel constraint between two faces of a solid or of different solids.

Figure 6.970

Accessing the Command

command bar: **dmparallel3d** menu bar: **Parametric | 3D Constraints | Parallel** toolbar: **3D Constraints | Parallel** ribbon:

- **Home | Parametrize | Path constraint**
- **Solid | 3D Constraints | Parallel**
- **Surface | 3D Constraints | Parallel**
- **Sheet Metal | 3D Constraints | Parallel**
- **Assembly | 3D Constraints | Parallel**

Quad cursor menu: **Constraints | Parallel** : **dmParallel3d Prompts you in the command bar:** Select first subentity [WOrld/BLock]: **(Select the first face or choose an option.)** Select first subentity [WOrld/BLock]: **(Select the second face or choose an option.)** Press the TAB key to select obscured geometry.

Command Options

Option	Description
World	Allows you to select the WCS subentity as an argument; prompts you: **Select reference coordinate system subentity [Origin/X axis/Y axis/Z axis/XY plane/YZ plane/ZX plane] - (Select a reference coordinate system subentity as an argument.)**
Block	Allows you to choose as an argument the subentity of the coordinate system of the block; prompts you: **Select block reference - (Select a block reference of which the reference coordinate system will be used as an argument.) Select reference coordinate system subentity [Origin/X axis/Y axis/Z axis/XY plane/YZ plane/ZX plane] - (Select a reference coordinate system subentity as an argument.)**

Related Commands

MechanicalBrowserOpen (6.8.33) - displays the Mechanical Browser. DmConstraint3D (6.12.7) - applies geometric relationships and dimensional constraints between subentities (faces, surfaces, edges, ...) of 3D entities. DmUpdate (6.12.34) - Forces 3d constraints to update. DmAngle3d (6.12.1) - applies an angle constraint between two faces of a solid or of different solids. DmCoincident3d (6.12.5) - applies a coincident constraint between two edges, two faces or an edge and a face of two different solids. DmConcentric3d (6.12.6) - applies a concentric constraint between two cylindrical, spherical or conical surfaces. DmDistance3d (6.12.12) - applies a distance constraint between two subentities of a solid or of different solids. DmFix3d (6.12.15) - Applies a fixed constraint to a solid or to an edge or a face of a solid. DmPerpendicular3d (6.12.20) - applies a perpendicular constraint between two faces of a solid or of different solids. DmRigidSet3d (6.12.24) - Allows to define a set of entities or subentities as a rigid body. DmRadius3d (6.12.23) - applies a radius constraint to cylindrical surfaces or circular edges. DmTangent3d (6.12.30) - applies a tangent constraint between a face and a curved surface of different solids.

6.12.19 DmPath3D

(6.2550 on page 4638) Allows a point to move along a curve by specifying the curve's parameters with an expression.

Figure 6.971

Accessing the Command

command bar: **dmpath3d** menu bar: **Parametric | 3D Constraints | Path constraint** toolbar: **3D Constraints | Path constraint** ribbon:

- **Home | Parametrize | Path constraint**
- **Solid | 3D Constraints | Path constraint**
- **Surface | 3D Constraints | Path constraint**
- **Sheet Metal | 3D Constraints | Path constraint**
- **Assembly | 3D Constraints | Path constraint**

Quad: **Constraints | Path constraint** : **dmpath3d Prompts you in the command bar:** Select path (any curve-like entity): **(Select a polyline, 3D polyline, spline, or helix.)** Select a point/vertex [WOrld/BLock]: **(Select a point or choose an option.)** Specify the value of the curve parameter (min 0, max 412) or [Geometry-driven] <174.34>: **(Type the desired distance or choose an option.)**

Command Options

Option	Description
WOrld	Allows you to select the WCS subentity as an argument; prompts you in the command bar: **Select reference coordinate system subentity [Origin/X axis/Y axis/Z axis/XY plane/YZ plane/ZX plane] - (Select a reference coordinate system subentity as an argument.)**
BLock	Allows you to choose, as an argument, the subentity of the coordinate system of the block; prompts you in the command bar: **Select block reference - (Select a block reference of which the reference coordinate system will be used as an argument.) Select reference coordinate system subentity [Origin/X axis/Y axis/Z axis/XY plane/YZ plane/ZX plane] - (Select a reference coordinate system subentity as an argument.)**
Geometry-driven	Accept the current value and create a geometry-driven constraint.

Related Commands

MechanicalBrowserOpen (6.8.33) - displays the Mechanical Browser. DmConstraint3D (6.12.7) - applies geometric relationships and dimensional constraints between subentities (faces, surfaces, edges, ...) of 3D entities. DmUpdate (6.12.34) - Forces 3D constraints to update. DmCoincident3d (6.12.5) - applies a coincident constraint between two edges, two faces or an edge and the face of two different solids. DmDistance3d (6.12.12) - applies a distance constraint between two subentities of a solid or of different solids. DmTangent3d (6.12.30) - applies a tangent constraint between a face and a curved surface of different solids.

6.12.20 DmPerpendicular3d

(6.2550 on page 4638) Applies a perpendicular constraint between two faces of a solid or of different solids.

Figure 6.972

Accessing the Command

command bar: **dmperpendicular3d** menu bar: **Parametric | 3D Constraints | Perpendicular** toolbar: **3D Constraints | Perpendicular** ribbon:

- **Solid | 3D Constraints | Perpendicular**
- **Surface | 3D Constraints | Perpendicular**
- **Assembly | 3D Constraints | Perpendicular**

Quad cursor menu: **Constraints | Perpendicular : dmPerpendicular3d Prompts you in the command bar:** Select first subentity [WOrld/BLock]: **(Select the first face or choose an option.)** Select second subentity [WOrld/BLock]: **(Select the second face or choose an option.)** Press the TAB key to select obscured geometry.

Command Options

Option	Description
World	Allows you to select the WCS subentity as an argument; prompts you: **Select reference coordinate system subentity [Origin/X axis/Y axis/Z axis/XY plane/YZ plane/ZX plane] - (Select a reference coordinate system subentity as an argument.)**
Block	Allows you to choose as an argument the subentity of the coordinate system of the block; prompts you: **Select block reference - (Select a block reference of which the reference coordinate system will be used as an argument.) Select reference coordinate system subentity [Origin/X axis/Y axis/Z axis/XY plane/YZ plane/ZX plane] - (Select a reference coordinate system subentity as an argument.)**

Related Commands

MechanicalBrowserOpen (6.8.33) - displays the Mechanical Browser. DmConstraint3D (6.12.7) - applies geometric relationships and dimensional constraints between subentities (faces, surfaces, edges, ...) of 3D entities. DmUpdate (6.12.34) - Forces 3d constraints to update. DmAngle3d (6.12.1) - applies an angle constraint between two faces of a solid or of different solids. DmCoincident3d (6.12.5) - applies a coincident constraint between two edges, two faces or an edge and a face of two different solids. DmConcentric3d (6.12.6) - applies a concentric constraint between two cylindrical, spherical or conical surfaces. DmDistance3d (6.12.12) - applies a distance constraint between two subentities of a solid or of different solids. DmFix3d (6.12.15) - Applies a fixed constraint to a solid or to an edge or a face of a solid. DmParallel3d (6.12.18) - applies a parallel constraint between two faces of a solid or of different solids. DmRadius3d (6.12.23) - applies a radius constraint to cylindrical surfaces or circular edges. DmRigidSet3d (6.12.24) - Allows to define a set of entities or subentities as a rigid body. DmTangent3d (6.12.30) - applies a tangent constraint between a face and a curved surface of different solids.

6.12.21 DmPushPull

(6.2777 on page 4835) Adds or removes volume from a solid by moving/offsetting a face. The command can also

Figure 6.973

be used to edit faces of a surface.

Accessing the Command

Command bar: **dmpushpull** Menu bar:**Model | Direct Modeling | Push/Pull** Toolbar:**Direct Modeling | Push/Pull** Ribbon: **tab | panel**

- **Solid | Edit | Push/Pull**
- **Surface | Edit | Push/Pull**

Quad: **Model | Push/Pull** : **dmpushpull Prompts you in the command bar:** Select faces* to push/pull: **(Select a face or detected boundary on the same or different solids.)** Entities in set: 1 Select faces to push/pull: **(Select more faces or detected boundaries; hit the TAB key to select hidden geometry. Press Enter to stop selecting geometry.)** Specify distance: **(Specify a point or type a distance.)**

NOTE	BIM: Plies of multiply compositions are selectable if the **Display Composition** property is YES, and the **Select Faces** option of the SELECTIONMODES (1.10.11) system variable is set.

The selected geometry moves dynamically; the Manipulator displays: (6.974) Do one of the following:

Figure 6.974

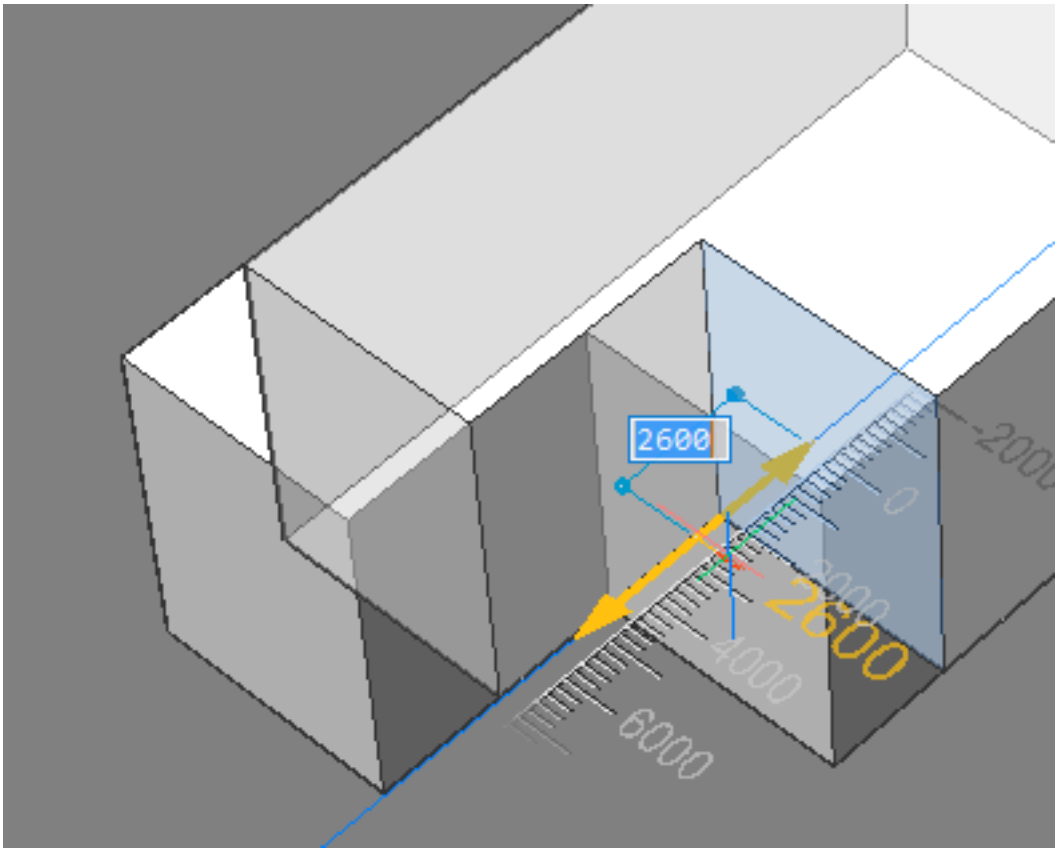

- (option) The current reference face highlights. Hit the TAB key to select a different reference face. All faces which are parallel to the face being pushpulled are recognized, the nearest first. Press and hold the SHIFT key when hitting the TAB key to cycle reference faces in reverse order. To select a reference face on a different solid: move the cursor over that face, then hit the TAB key. The selected face highlights.
- Click a point in the model.
- Type a value in the dynamic distance field.
- Move the cursor to adjust the value in the dynamic distance field, then click. Optionally zoom in/out to set the snap increment size of the ruler.

Command Arguments

Argument	Description
Planar faces	The faces are moved, thus adding or removing volume from the solid(s). The value of the movement vector displays in the dynamic entry field. If DMPUSHPULLSUBTRACT (1.10.11) = 1, solids being pushpulled are subtracted from other 3D solids they intersect.
Cylindrical and spherical faces	Edits the radius. The current radius displays in the dynamic entry field.
Toroidal faces	Edits the tube radius of the torus. The current radius displays in the dynamic entry field.
Spline faces	Creates offset faces and replaces selected faces with these offset faces, thus adding or removing volume from the solid(s). The current offset distance displays in the dynamic entry field.

Procedures

To control dimensions (1.18.2) Moving an insert vertically (5.3.10) Moving an insert horizontally (5.3.10) Creating T-connections (2.4.5) Creating T-connections ply-by-ply (2.4.5) Modifying the thickness of a solid (2.4.5) Modifying the height of a wall (2.4.5) Modifying the height of a wall ply-by-ply (2.4.5) Setting the distance between parallel walls (2.4.5) Creating a parallel copy of a wall (2.4.5) Creating a partial copy of a wall (2.4.5)

Related Commands

DmChamfer (6.12.4) - creates an equal distance chamfer between adjacent faces sharing a sharp edge. DmDelete - deletes faces and solids. DmExtrude (6.12.13) - creates a 3D solids by extruding closed 2D entities or regions. DmFillet (6.12.14) - creates a smooth fillet between adjacent faces sharing a sharp edge. DmMove (6.12.17) - moves the selected faces or edges of a solid using a vector. DmRevolve (6.12.22) - Creates 3D solids by revolution of closed 2D entities or regions about an axis. DmRotate (6.12.25) - rotates faces of a solid around an axis. Drag (6.10.37) - Moves 3D solids perpendicular to a selected face by dragging that face. Optionally preserves connections to other solids. LConnect (6.20.18) - Creates an L-connection between solids. TConnect (6.29.10) - Connects solid faces to other solids.

6.12.22 DmRevolve

(6.2777 on page 4835) Creates 3D solids or surfaces by revolution of open or closed 2D entities or regions about

Figure 6.975

Shape Classic Pro Platinum Mechanical BIM

an axis.

Accessing the Command

Revolve solid **Revolve surface** command bar: **dmrevolve** menu bar: **Model | Direct Modeling | Revolve** toolbar: **Direct Modeling | Revolve solid** and **Revolve surface** ribbon:

- **Home | Model | Revolve solid**
- **Solid | Create | Revolve solid**
- **Surface | Create | Revolve surface**

Quad cursor menu: **Model | Revolve solid** and **Revolve surface** : **dmRevolve** When launched from the command bar, menu bar, toolbar or ribbon: **Prompts you in the command bar:** Select entities/subentities to revolve: Select planar entities/subentities to revolve or set [MOde]: **(Select a region or a closed 2D entity (closed polylines, circles, and ellipses are accepted) or a face of solid.)** Entities/subentities in set: 1 Select planar entities/subentities to extrude or set [MOde]: **(Select another entity or subentity or press Enter to stop selecting entities.)** When launched from the Quad cursor menu: First select the entity, entities or boundary to be extruded. Closed 2D entities (1)(2) and regions (2) are accepted. Closed boundaries in the XY-plane of the current coordinate system (4) or on the face of a solid (5) are recognized automatically if the **Select detected boundaries** option ( ) on the **Selection Modes** toolbar is active.

(6.977 on page 3349) 1	(6.978 on page 3349) 2	(6.979 on page 3349) 3	(6.980 on page 3349) 4	(6.981 on page 3350) 5

Do one of the following:

- Launch the command when the desired entity or boundary highlights.
- To revolve multiple entities: compose a selection set, then launch the command.

Solid mode: Select axial entity or define axis by [2Points/Xaxis/Yaxis/Zaxis] <2Points>: **(Select a linear entity, or select an option, or right click to define the axis by two points.)** The selected entities are revolved dynamically. Move the mouse to specify the angle direction. Specify angle of revolving or [Auto/Create/SUbtract/Unite] <Auto>: **(Choose an option, then specify the angle.)**

Surface mode: Select axial entity or define axis by [2Points/Xaxis/Yaxis/Zaxis] <2Points>: **(Select a linear entity, or select an option, or right click to define the axis by two points.)** The selected entities are revolved dynamically. Move the mouse to specify the angle direction. Specify angle of revolving or [Auto/Create] <Create>:

Command Options

Option Description Mode Allows to create either solids or surfaces. Prompts you: **Choose type of created entity [SOlid/SUrface] <Solid>:**

- Solid: creates solids.
- Surface: creates surfaces.

The **Revolve** tool ( ) starts the command in **Solid** mode. The **Revolve Surface** tool ( ) starts the command in **Surface** mode. Select Entities/Subentities to extrude Click an entity or choose an option in the dmRevolve prompt menu. Depending on the value of the DELOBJ (1.18.1) (Delete Object) system variable, the defining entities are either retained or deleted or you are prompted whether to keep or delete the source entities. Select a linear (sub)entity as axis or define axis by <2Points>/Xaxis/Yaxis/Zaxis: Select a line or an edge of a solid. Edges of a solid can only be selected if the **Edges** option of the SELECTIONMODES (1.10.11) system variable is set. Click the **Edges** tool button ( ) on the **Selection Modes** toolbar to toggle this setting. A pressed button indicates the option is set. 2Points Specify start point of axis <0,0,0>: Specify the start point of the axis or press Enter to accept the origin point of the current UCS. Specify endpoint of the axis or <use axis parallel to view direction>: Specify the end point of the axis or press Enter to set the axis parallel to the view direction (= perpendicular to the screen). Zaxis Uses the x axis of the current UCS as the axis of revolution Yaxis Uses the y axis of the current UCS as the axis of revolution. Xaxis Uses the z axis of the current UCS as the axis of revolution. Press the CTRL key to cycle the various options. Auto* The result depends on the extrusion direction of the 3D solid and the value of the DMEXTRUDEMODE (1.10.11) system variable.

- when revolved inside the existing solid, the new solid is subtracted from the existing solid.
- when revolved outside the existing solid:
- If DMEXTRUDEMODE = 0: the new solid is unified with the existing solid (Auto (Subtract or Unite))
- If DMEXTRUDEMODE = 1: a separate solid is created (Auto (Subtract or Create))

Create* Regardless of the revolving direction, a new 3D solid is created. Subtract* The 3D solid is subtracted from each interfering existing solid. Unite* The new 3D solid is unified with each interfering existing solid. * Repeatedly hit the CTRL key during the dynamic display of the extrusion to cycle the various options: Auto / Create / Subtract / Unite showing the result of the currently selected option. If Hotkey Assistant (HKA) is ON the Hotkey Assistant widget displays: (6.976)

Figure 6.976



- : Auto
- : Create
- : Subtract
- : Unite

Related Commands

Loft (6.20.35) - creates 3D solids passing through two or more cross sections. Revolve (6.26.31) - revolves open or closed 2D entities and solid edges and faces to turn them into 3D solids or surfaces. Sweep (6.27.59) - creates 3D solids or surfaces by sweeping profiles (open or closed 2D entities or 3D subentities) along an open or closed path. DmChamfer (6.12.4) - creates an equal distance chamfer between adjacent faces sharing a sharp edge. DmDelete - deletes faces and solids. DmExtrude (6.12.13) - creates a 3D solids by extruding closed 2D entities or regions. DmFillet (6.12.14) - creates a smooth fillet between adjacent faces sharing a sharp edge. DmMove (6.12.17) - moves the selected faces or edges of a solid using a vector. DmPushPull (6.12.21) - adds or removes volume from a solid by moving a face or surface. DmRotate (6.12.25) - rotates faces of a solid around an axis.

Figure 6.977

Figure 6.978

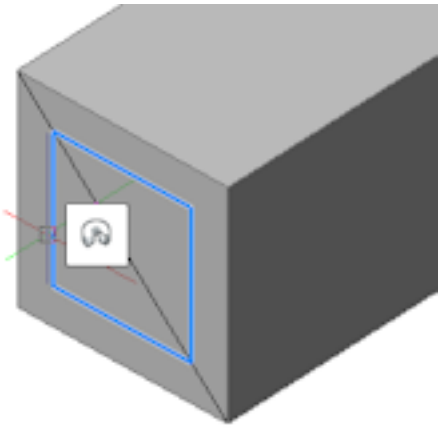

Figure 6.979

Figure 6.980

Figure 6.981

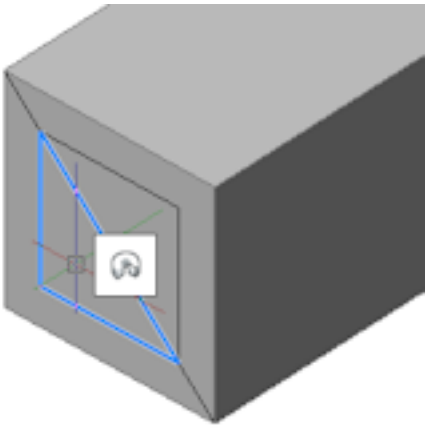

6.12.23 DmRadius3d

(6.2550 on page 4638) DmRadius3d applies a radius constraint to circular edges, cylindrical surfaces, spheres

Figure 6.982

and tori.

Accessing the Command

command bar: **dmradius3d** menu bar: **Parametric | 3D Constraints | Radius** toolbar: **3D Constraints | Radius** ribbon:

- **Home | Parametrize |Radius**
- **Solid | 3D Constraints | Radius**
- **Surface | 3D Constraints | Radius**
- **Sheet Metal | 3D Constraints | Radius**
- **Assembly | 3D Constraints | Radius**

Quad cursor menu: **Constraints | Radius** : **dmRadius3d** Select a face or circular edge: **(Select a cylindrical surface, sphere, torus, or a circular edge)** Specify radius value or [Geometry-driven] <current value>: **(For circular edges, cylinders and spheres)** Specify tube radius value or [Rotation radius/Geometry-driven] <current value>: **(For tori, when tube radius is selected)** Specify rotation radius value or [Tube radius/Geometry-driven] <current value>: **(For tori, when rotation radius is selected)** Press the TAB key to select obscured geometry. If the surface of an elliptical cylinder is selected, the surface is converted to a circular cylinder.

Command Options

Option	Description
Rotation radius	Specify the rotation radius to be constrained.
Tube radius	Specify the tube radius to be constrained.
Geometry-driven	Accept the current value and create a geometry-driven constraint.

Related Commands

MechanicalBrowserOpen (6.8.33) - displays the Mechanical Browser. DmConstraint3D (6.12.7) - applies geometric relationships and dimensional constraints between subentities (faces, surfaces, edges, ...) of 3D entities. DmUpdate (6.12.34) - Forces 3d constraints to update. DmAngle3d (6.12.1) - applies an angle constraint between two faces of a solid or of different solids. DmCoincident3d (6.12.5) - applies a coincident constraint between two edges, two faces or an edge and the face of two different solids. DmConcentric3d (6.12.6) - applies a concentric constraint between two cylindrical, spherical or conical surfaces. DmDistance3d (6.12.12) - applies a distance constraint between two subentities of a solid or of different solids. DmFix3d (6.12.15) - Applies a fixed constraint to a solid or to an edge or a face of a solid. DmParallel3d (6.12.18) - applies a parallel constraint between two faces of a solid or of different solids. DmPerpendicular3d (6.12.20) - applies a perpendicular constraint between two faces of a solid or of different solids. DmRigidSet3d (6.12.24) - Defines a set of entities or subentities as a rigid body. DmTangent3d (6.12.30) - applies a tangent constraint between a face and a curved surface of different solids.

6.12.24 DmRigidSet3d

(6.2550 on page 4638) Allows to define a set of entities or subentities as a rigid body.

Figure 6.983

Accessing the Command

command bar: **dmrigidset3d** menu bar: **Parametric | 3D Constraints | Rigid Set** toolbar: **3D Constraints | Rigid Set** ribbon:

- **Solid | 3D Constraints | Rigid Set**
- **Surface | 3D Constraints | Rigid Set**
- **Assembly | 3D Constraints | Rigid Set**

Quad cursor menu: **Constraints | Rigid Set** : **dmrigidset3d Prompts you in the command bar:** Select edges, faces, 3D entities or [WOrld/BLock]: **(Select entities or subentities or choose an option.)** Entities in set: 1 Select edges, faces, 3D entities or [WOrld/BLock]: **(Select more entities or subentities or choose an option or press Enter.)** Press the TAB key to select obscured geometry. All members of a rigid set are moved (DmMove (6.12.17) command) and rotated (DmRotate (6.12.25) command) together, while their relative positions within the rigid set are preserved.

Command Options

Option	Description
World	Allows you to select the WCS subentity as an argument; prompts you: **Select reference coordinate system subentity [Origin/X axis/Y axis/Z axis/XY plane/YZ plane/ZX plane] - (Select a reference coordinate system subentity as an argument.)**
Block	Allows you to choose as an argument the subentity of the coordinate system of the block; prompts you: **Select block reference - (Select a block reference of which the reference coordinate system will be used as an argument.) Select reference coordinate system subentity [Origin/X axis/Y axis/Z axis/XY plane/YZ plane/ZX plane] - (Select a reference coordinate system subentity as an argument.)**

Related Commands

MechanicalBrowserOpen (6.8.33) - displays the Mechanical Browser DmConstraint3D (6.12.7) - applies geometric relationships and dimensional constraints between subentities (faces, surfaces, edges, ...) of 3D entities. DmUpdate (6.12.34) - Forces 3d constraints to update. DmAngle3d (6.12.1) - applies an angle constraint between two faces of a solid or of different solids. DmCoincident3d (6.12.5) - applies a coincident constraint between two edges, two faces or an edge and a face of two different solids. DmConcentric3d (6.12.6) - applies a concentric constraint between two cylindrical, spherical or conical surfaces. DmDistance3d (6.12.12) - applies a distance constraint between two subentities of a solid or of different solids. DmFix3d (6.12.15) - Applies a fixed constraint to a solid or to an edge or a face of a solid. DmParallel3d (6.12.18) - applies a parallel constraint between two faces of a solid or of different solids. DmPerpendicular3d (6.12.20) - applies a perpendicular constraint between two faces of a solid or of different solids. DmRadius3d (6.12.23) - applies a radius constraint to cylindrical surfaces or circular edges. DmTangent3d (6.12.30) - applies a tangent constraint between a face and a curved surface of different solids.

6.12.25 DmRotate

(6.2777 on page 4835) DmRotate rotates the faces of a solid around an axis.

Figure 6.984

Access the Command

command bar: **dmrotate** menu bar: **Model | Direct Modeling | Rotate** toolbar: **Direct Modeling | Rotate** ribbon:

- **Solid | Edit | Rotate**
- **Surface | Edit | Rotate**
- **Assembly | Transform | Rotate**

Quad cursor menu: **Model | Rotate** : **dmrotate Prompts you in the command bar: Select several entities/subentities: (Select the faces or detected boundaries you want to rotate. Press and hold the TAB key to select hidden geometry. Hit Enter to stop.) Click to start rotation, select axial entity or define axis by [2Points/Xaxis/Yaxis/Zaxis/Start] <Start>: (Click to start the rotation, select an axial entity or choose an option)** The rotation axis (blue) and a rotation arc display. **Specify rotation angle:** (**Click a point or type a value in the dynamic angle field**.)

Command Options

Option	Description
Select axial entity	Allows to select any linear entity in the model as the rotation axis. To select the rotation axis, do one of the following: • Hover over a line or linear polyline segment. Click when the entity highlights. • Hover over a 3D solid face, then move the cursor close to the edge you want to use as the rotation axis. A rotation arc and the rotation axis (blue) display dynamically. Click to accept the rotation axis. (6.985 on the following page)
2Points	Prompts you in the command bar. **Specify start point of axis <0,0,0> - (Specify a point or right-click to use the origin of the current coordinate system.) Specify end point of axis or <use axis parallel to view direction> - (Specify a point or right-click to define the axis parallel to the current view direction - perpendicular to the screen.)**
Xaxis	Rotates the selection around the X-axis of the current coordinate system.
Yaxis	Rotates the selection around the Y-axis of the current coordinate system.
Zaxis	Rotates the selection around the Z-axis of the current coordinate system.
Start	Allows you to select the axial entity (if the cursor is over a linear edge) or define orientation dynamically (if the cursor is over a planar face).

Related Commands

DmChamfer (6.12.4) - creates an equal distance chamfer between adjacent faces that share a sharp edge. DmDelete - deletes faces and solids. DmExtrude (6.12.13) - extrudes closed 2D entities or regions to create 3D solids. DmFillet (6.12.14) - creates a smooth fillet between adjacent faces that share a sharp edge. DmMove (6.12.17) - moves the selected faces or edges of a solid with a vector. DmPushPull (6.12.21) - moves a face or surface to add or remove a volume from a solid. DmRevolve (6.12.22) - revolves closed 2D entities or regions about an axis to create 3D solids.

Figure 6.985

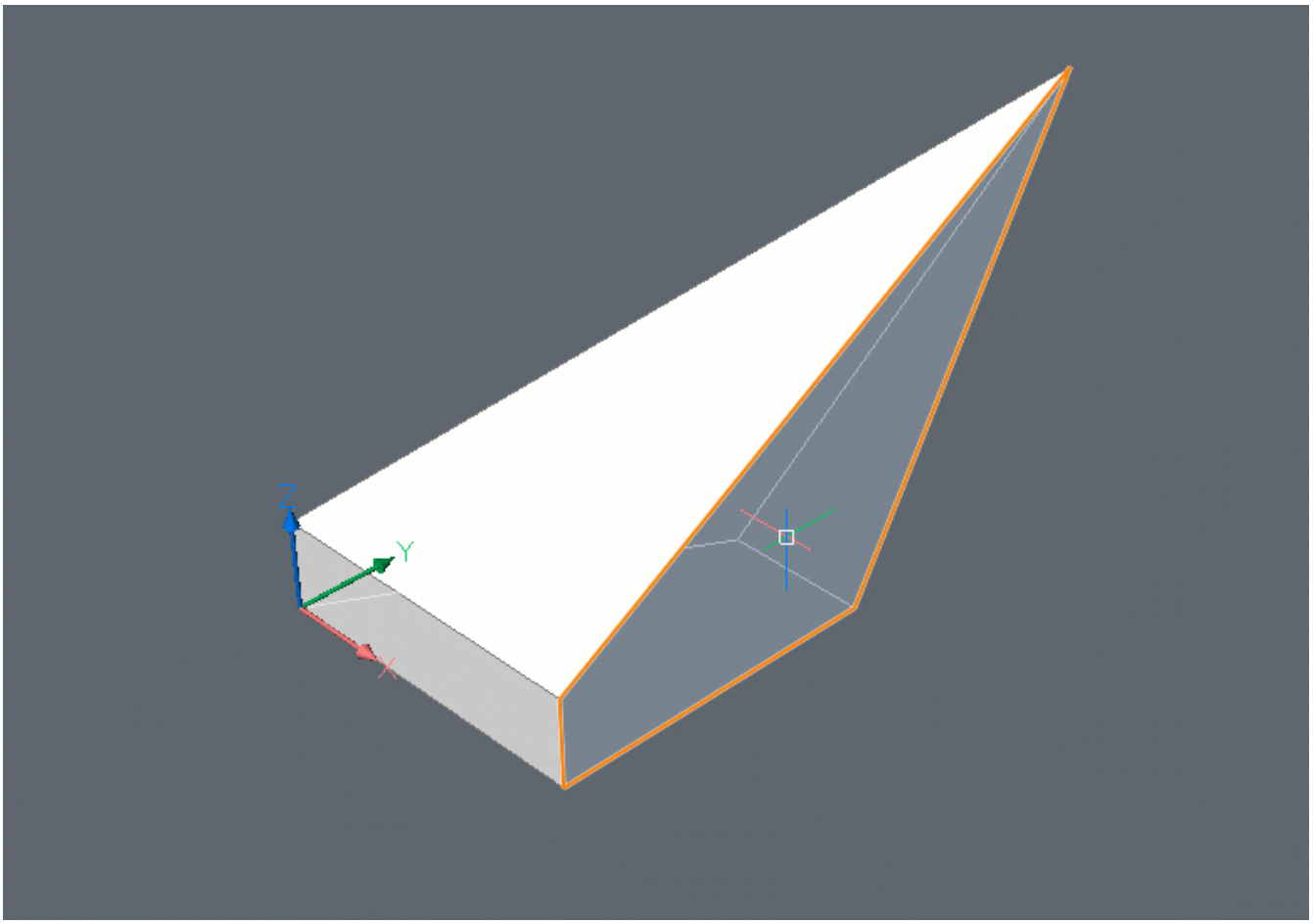

6.12.26 DmSelect

(6.2777 on page 4835) Selects edges and faces of 3D solids or surfaces based on their geometric properties. The

Figure 6.986

command allows to select a group of faces, which form a geometric feature, such as a protrusion, a depression, a blend, or a blend network. You can combine different options of this command, e.g. select all blends, which radius is less than given value.

Accessing the Command

command bar: **dmselect** menu bar: **Model | Smart Selection** toolbar: **Smart Selection** ribbon:

- **Home | Select command group**
- **Solid | Select command group**
- **Sheet metal | Select command group**

Quad cursor menu: **Select command group** : **dmselect Prompts you in the command bar:** Select [Selection/Attribute/Relation/ <Finish>: **(Select an option.)** If a selection set of faces or edges is present, the initial prompt is: Use preselection as [sUbset/Sample/sEed] <Sample>: **(Select an option.)** Selecting Cancel in a sub-prompt or pressing the Esc button returns to main prompt.

Command Options

Option	Description
Selection	Allows to select a set of subentities; prompts you: **Select [sUbset/Sample/sEed] <Sample>:** • **Subset** : only faces/edges in the subset can be selected. • **Sample** : the preselected set of faces/edges should be considered as samples, of which the geometric characteristics (length, area, radius) will be used as parameters for the selection. • **Seed** : the preselected set of faces /edges be should be considered as seed elements for the selection of features such as blends, blend networks, protrusion or depressions.

Attribute	Prompts you: **Select [Radius/Area/Length/Type/Exclude short fillets] <Radius>:** • **Radius** : selects faces/edges by radius. • **Area** : selects faces by area. • **Length** : selects edges by length. • **Type** : selects faces/edges by their geometric type. If you choose any of the above options, you are promted: **Select [Current sample/Value] <Current sample> :** • **Current sample** : Press <ENTER> to use the value of the sample face/edge. • **Value** : type a value in the command bar. In case of a non-zero value, you are prompted: **Is [Less/Less or eQual(LQ)/Equal/Greater or eQual(GQ)/Greater] <Equal>: (Select an option.)** • **Exclude short fillets** : excludes short fillets from the selection, which might be useful when working with imported sheet metal parts.
Relation	Prompts you: **Select [Coincident/Parallel/coAxial/Smooth] <Parallel>:** • **Coincident** : selects coincident faces/edges. • **Parallel** : selects parallel faces/edges. • **Coaxial** : selects coaxial faces/edges. • **Smooth** : selects the smooth side of a part.
Primitive	Prompts you: **Select [Face/Edge/Loop/edge Network] <Face>:** • **Face** : selects faces. • **Edge** : selects edges. • **Loop** : selects edge loops. Please, not that the preselection will determine the result. It is necessary to select a set of connected faces. The command will then select all edges, which describe the border of the selection set; internal edges will be skipped. If the result contains multiple loops and you want only one, the preselection should contain a set of connected faces one edge of the desired output loop. If none of the loops of the selection set contains the selected edge, the output will be empty. • **Edge Network** : finds an adjacent edge which has similar convexity for a given input edge.

feaTure	Prompts you: **Select [Protrusion/Depression/Blend/blend Network] <blend Network>:** • **Protrusion** : selects protrusions. • **Depression** : selects depressions. • **Blend** : selects blends. • **Blend Network** : selects blend networks.
Finish	Concludes the command and selects faces/edges according to the selected options.

Related Commands

QSelect (6.25.5) - composes a selection set using filters. Select (6.27.16) - selects one or more entities; can be accessed later with the Previous option. SelectAlignedFaces (6.27.17) - selects all faces in a model which are coplanar with a selected face. SelectAlignedSolids (6.27.18) - selects all solids in a model of which a face is coplanar with a selected face.. SelectConnectedSolids (6.27.20) - selects all faces in a model which are connected to a selected face. SelectSimilar (6.27.21) - selects all entities of the same type as the current selection, based on a set of matching properties, stored in the SELECTSIMILARMODE (1.10.11) system variable. BimMultiselect (6.7.20) - Selects linear solids with coplanar and/or parallel axes.

6.12.27 DmSelectEdges

(6.2777 on page 4835) Selects the edges of faces and solids.

Figure 6.987

Accessing the Command

command bar: **dmselectedges** menu bar: **Model | Smart Selection | Edges** toolbar: **Direct Modeling | Edges** ribbon:

- **Home | Select | Edges**
- **Solid | Select | Edges**
- **Sheet metal | Select | Edges**

Quad cursor menu: **Select | Edges** : **dmselectedges Prompts you in the command bar:** Select faces or solids: **(Select faces or solids)** Entities/subentities in set: 2 Select faces or solids: **(Select more faces and or solids or press Enter to stop)** The edges of all selected faces and solids are selected. Launch a command to be applied to the selection, e.g. DmFillet (6.12.14) or DmChamfer (6.12.4).

Command Options

Press and hold the SHIFT key, then click the edges to be removed from the selection set.

Procedures

Selecting edges of faces or solids (1.8.5)

Related Commands

DmSelect (6.12.26) - selects edges and faces of 3D solids or surfaces based on their geometric properties. SmSelect (6.28.30) - selects hard edges or form features.

6.12.28 DmSimplify

(6.2777 on page 4835) Simplifies the geometry and topology of 3d solid entities. DmSimplify removes unneces-

Figure 6.988

sary edges and vertices, merges seam edges, and replaces the geometry of faces and edges by analytic surfaces and curves, if possible within the user-specified tolerance. It is recommended to always run this command on imported 3d solid geometry.

Accessing the Command

command bar: **dmsimplify** menu bar: **Model | Direct Modeling | Simplify** toolbar: **Direct Modeling| Simplify** ribbon:

- **Home | Solid editing | Simplify**
- **Solid | Edit | Simplify**
- **Sheet Metal | Heal | Simplify**

Quad cursor menu: **Model | Simplify** : **dmsimplify Prompts you in the command bar:** Select entities to simplify or [Entire model/SEttings] <Entire model>: **(Select entities or press Enter to select the entire model)**

- Geometry simplified
- Topology simplified

Command Options

Option	Description
Settings	Allows to access the command settings; prompts you in the command bar: **Simplify [Geometry/Topology]/<Back>:** • Geometry: define the Geometry settings • Topology: define the Topology settings • Back: return to the default command prompt
Geometry	Prompts you in the command bar: **Select geometric simplification tolerance or [ON/OFF/Topology] <1e-7>:** Choose an option: • Type a value to set the simplification tolerance. • ON : switches geometrical simplification on. • OFF : switches geometrical simplification off. • Topology : define the Topology settings.
Topology	Prompts you in the command bar: **Select topology simplification mode [ON/OFF/Geometry] <ON>:** Choose an option: • ON : switches topological simplification on. • OFF : switches topological simplification off. • Geometry : define the geometrical settings.

Related Commands

Import (6.17.10) - imports the geometry from external files into the current drawing. DmStitch (6.12.31) - converts a set of region and surface entities that bound a watertight area to a 3d solid. DmAudit (6.12.2) - fixes inconsistencies in 3d geometry supported by ACIS kernel (3D solids, surfaces). DmAuditAll (6.12.3) - checks and heals flaws in drawings inserted as external references. DmSimplifyAll (6.12.29) - simplifies the geometry and topology of solids, within drawings inserted as external references. Erase (6.13.8) - erases entities from the drawing. Deletes 3D solid faces and face edges.

6.12.29 DmSimplifyAll

(6.2777 on page 4835) Simplifies the geometry in solids, within drawings inserted as external references. Dm-

Figure 6.989

SimplifyAll removes unnecessary edges and vertices, merges seam edges, and replaces the geometry of faces and edges by analytic surfaces and curves, if possible within the user-specified tolerance. It is recommended to always run this command on imported drawings with inserted external references.

Accessing the Command

command bar: **dmsimplifyall** : **dmsimplifyall Prompts you in the command bar:** Select entities to simplify or [Entire model/SEttings] <Entire model>: **(Select entities or press Enter to select the entire model)** Geometry simplified Topology simplified

Command Options

Option	Description
Settings	Allows to access the command settings; prompts you in the command bar: **Simplify [Geometry/Topology]/<Back>:** • Geometry: define the Geometry settings • Topology: define the Topology settings • Back: return to the default command prompt
Geometry	Prompts you in the command bar: **Select geometric simplification tolerance or [ON/OFF/Topology] <1e-7>:** Choose an option: • Type a value to set the simplification tolerance. • ON : switches geometrical simplification on. • OFF : switches geometrical simplification off. • Topology : define the Topology settings.
Topology	Prompts you in the command bar: **Select topology simplification mode [ON/OFF/Geometry] <ON>:** Choose an option: • ON : switches topological simplification on. • OFF : switches topological simplification off. • Geometry : define the geometrical settings.

Related Commands

Import (6.17.10) - imports the geometry from external files into the current drawing. DmStitch (6.12.31) - converts a set of region and surface entities that bound a watertight area to a 3d solid. DmAudit (6.12.2) - fixes inconsistencies in 3d geometry supported by ACIS kernel (3D solids, surfaces). DmAuditAll (6.12.3) - checks and heals flaws in drawings inserted as external references. DmSimplify (6.12.28) - simplifies the geometry and topology of 3d solid entities. Erase (6.13.8) - erases entities from the drawing. Deletes 3D solid faces and face edges.

6.12.30 DmTangent3d

(6.2550 on page 4638) Applies a tangent constraint between a face and a curved surface of different solids.

Figure 6.990

Accessing the Command

command bar: **dmtangent3d** menu bar: **Parametric | 3D Constraints | Tangent** toolbar: **3D Constraints | Tangent** ribbon:

- **Solid | 3D Constraints | Tangent**
- **Surface | 3D Constraints | Tangent**
- **Assembly | 3D Constraints | Tangent**

Quad cursor menu: **Constraints | Tangent** : **dmtangent3d Prompts you in the command bar:** Select first subentity [WOrld/BLock]: **(Select the first cylindrical (circular or elliptical), spherical or conical surface or choose an option.)** Select second subentity [WOrld/BLock]: **(Select the second cylindrical (circular or elliptical), spherical or conical surface or choose an option.)** Press the TAB key to select obscured geometry.

Command Options

Option	Description
World	Allows you to select the WCS subentity as an argument; prompts you: **Select reference coordinate system subentity [Origin/X axis/Y axis/Z axis/XY plane/YZ plane/ZX plane] - (Select a reference coordinate system subentity as an argument.)**
Block	Allows you to choose as an argument the subentity of the coordinate system of the block; prompts you: **Select block reference - (Select a block reference of which the reference coordinate system will be used as an argument.) Select reference coordinate system subentity [Origin/X axis/Y axis/Z axis/XY plane/YZ plane/ZX plane] - (Select a reference coordinate system subentity as an argument.)**

Related Commands

MechanicalBrowserOpen (6.8.33) - displays the Mechanical Browser. DmConstraint3D (6.12.7) - applies geometric relationships and dimensional constraints between subentities (faces, surfaces, edges, ...) of 3D entities. DmUpdate (6.12.34) - Forces 3d constraints to update. DmCoincident3d (6.12.5) - applies a coincident constraint between two edges, two faces or an edge and a face of two different solids. DmConcentric3d (6.12.6) - applies a concentric constraint between two cylindrical, spherical or conical surfaces. DmFix3d (6.12.15) - Applies a fixed constraint to a solid or to an edge or a face of a solid. DmParallel3d (6.12.18) - applies a parallel constraint between two faces of a solid or of different solids. DmPerpendicular3d (6.12.20) - applies a perpendicular constraint between two faces of a solid or of different solids. DmRigidSet3d (6.12.24) - Allows to define a set of entities or subentities as a rigid body. DmAngle3d (6.12.1) - applies an angle constraint between two faces of a solid or of different solids. DmDistance3d (6.12.12) - applies a distance constraint between two subentities of a solid or of different solids. DmRadius3d (6.12.23) - applies a radius constraint to cylindrical surfaces or circular edges.

6.12.31 DmStitch

(6.2777 on page 4835) Converts a set of region and surface entities that bound a watertight area to a 3d solid.

Figure 6.991

If DMREPORTPANEL (1.10.11)= ON, BricsCAD reports the results in the Report (6.8.35) panel instead of the command bar.

Accessing the Command

command bar: **dmstitch** menu bar: **Model | Direct Modeling | Stitch** toolbar: **Direct Modeling| Stitch** ribbon:

- **Home | Solid editing | Stitch**
- **Solid | Edit | Stitch**
- **Surface | Edit | Stitch**

Quad cursor menu: **Model | Stitch** : **dmstitch Prompts you in the command bar:** Select surfaces to stitch or choose [validation MOde] <Auto>: **(Select regions or surfaces.)** Entities in set: XX Select surfaces to stitch or choose [validation MOde] <Auto>: **(Select more regions or surfaces or right click.)** Created valid 3D solid.

Command Options

Option	Description
Validation Mode	Allows to set the validation mode either manual or automatic. Prompts you: **Choose validation mode [Auto/Manual] <Auto>: - (Select a validation mode.)** The command reports success or failure. In automatic validation mode, the command creates only valid 3d solid entities without free or non-manifold edges. If you want to create an invalid 3d solid or understand the reason of a failure, run the command in manual validation mode. The command then reports problems (free or non-manifold edges) and highlights them. You can either accept the invalid 3d solid by pressing Enter or refuse it by pressing Cancel. The selected validation mode is stored and re-used for future calls of the command.

Related Commands

DmExtrude (6.12.13) - creates 3D solids by extruding closed 2D entities, regions or closed boundaries. DmSimplify (6.12.28) - simplifies the geometry and topology of 3d solid entities. DmAudit (6.12.2) - fixes inconsistencies in 3d geometry supported by ACIS kernel (3D solids, surfaces).

6.12.32 DmThicken

(6.2777 on page 4835) Creates 3D solids by thickening (i.e. adding thickness to) surfaces, their faces, faces of 3D

Figure 6.992

solids, regions and wire entities. The following wire entities are accepted: lines, polylines, circles, ellipses, arcs, helices, splines

Accessing the Command

command bar: **dmthicken** menu bar: **Model | Direct Modeling | Thicken** toolbar: **Direct Modeling | Thicken** ribbon:

- **Home | Model | Thicken**
- **Solid | Create | Thicken**

Quad cursor menu: **Model | Thicken** : **dmthicken Prompts you in the command bar:** Select entities/subentities to thicken: **(Select a face of a solid, a surface or a wire entity.)** Entities in set: 1 Select entities/subentities to thicken: **(Select more solid faces or surfaces or press Enter.)** S pecify thickness value: **(Specify a point or type a value.)** The thickening direction is perpendicular at every point to the selected entity or entities. If you thicken a multi-face surface of several adjacent faces of one 3D solid/surface, then the corresponding faces remain adjacent on the opposite side of the new 3D solid(s). This differs the DmThicken command from DmExtrude (6.12.13). (6.993) From left to right: extruded faces of a prism - thickened faces of a prism - thickened face of a cylinder - thickened

Figure 6.993

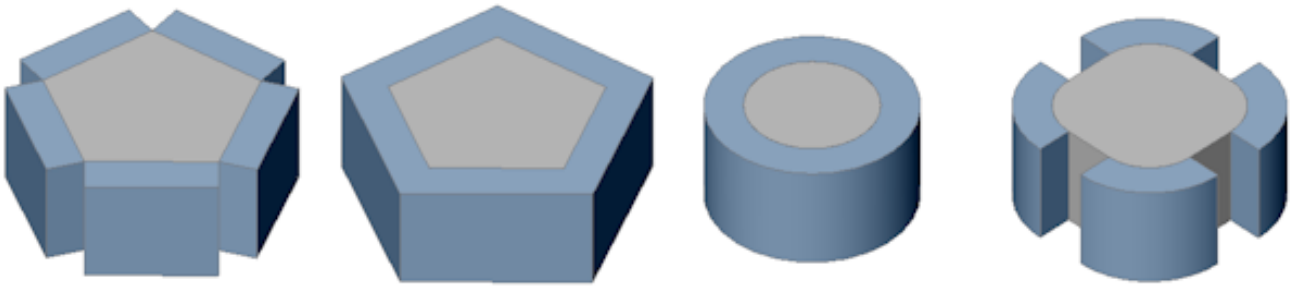

fillets. When a wire entity is selected, a circle with the radius of the specified thickness value is swept along the wire: (6.994)

Figure 6.994



Command Options

No command options.

Related Commands

DmExtrude (6.12.13) - creates 3D solids or 3D surfaces by extruding closed 2D entities, faces of 3D solids, regions or closed boundaries. Optionally adds volume to solids or removes volume from solids. Sweep (6.27.59) - creates 3D solids or 3D surfaces by sweeping profiles (open or closed 2D entities or 3D subentities) along an open or closed path.

6.12.33 DmTwist

(6.2777 on page 4835) Modifies a 3D solid, surface or region by twisting a portion defined by two points around

Figure 6.995

an axis.

Accessing the Command

command bar: **dmtwist** menu bar: **Model | Direct Modeling | Deform | Twist** toolbar: **Deform | Twist** ribbon:

- **Home | Solid editing | Twist**
- **Solid | Deform | Twist**
- **Surface | Deform | Twist**

Quad cursor menu: **Model | Twist** : **dmtwist Prompts you in the command bar:** Select object to twist: **(Select a solid, a surface or a region.)** Entities in set: 1 Select object to twist: **(Select more objects or right click.)** Enter start point of twisting axis: **(Specify a point where the twisting deformation will start.)** Enter end point of twisting axis: **(Specify a point where the twisting deformation will end.)** Pick start point of twisting: **(Specify a point.)** Specify twist angle or set [Continuity]: (**Specify an angle dynamically or type a value or type C to set the Continuity.)**

Command Options

Option	Description
Continuity	Allows to control whether the transition between the deformed and non-deformed part is sharp or smooth. Prompts you: **Specify Continuity [G0/G1/G2]** - **(Choose an option.)** (6.996 on the next page) G0: No continuity (left), G1: Tangent Faces (middle) and G2: Curvature continuity (right)

Related Commands

DmDeformCurve (6.12.10) - deforms one or more connected faces of a 3D solid/surface by replacing their edges with given curves. DmDeformMove (6.12.9) - deforms one or more connected faces of a 3D solid/surface by moving and rotating their edges. DmDeformPoint (6.12.11) - deforms a region, one or more connected faces of a 3D solid or a surface by moving a point lying on one of them in arbitrary 3D direction. Loft (6.20.35) - creates 3D solids passing through two or more cross sections.

Figure 6.996



6.12.34 DmUpdate

(6.2550 on page 4638) Forces 3d constraints to update.

Figure 6.997

Accessing the Command

command bar: **dmupdate** toolbar: **3D Constraints | Update** : **dmUpdate**

Command Options

No options Related Commands MechanicalBrowserOpen (6.8.33) - displays the Mechanical Browser. DmConstraint3D (6.12.7) - applies geometric relationships and dimensional constraints between subentities (faces, surfaces, edges, ...) of 3D entities. DmCoincident3d (6.12.5) - applies a coincident constraint between two edges, two faces or an edge and a face of two different solids. DmConcentric3d (6.12.6) - applies a concentric constraint between two cylindrical, spherical or conical surfaces. DmFix3d (6.12.15) - Applies a fixed constraint to a solid or to an edge or a face of a solid. DmParallel3d (6.12.18) - applies a parallel constraint between two faces of a solid or of different solids. DmPerpendicular3d (6.12.20) - applies a perpendicular constraint between two faces of a solid or of different solids. DmRigidSet3d (6.12.24) - Allows to define a set of entities or subentities as a rigid body. DmTangent3d (6.12.30) - applies a tangent constraint between a face and a curved surface of different solids. DmAngle3d (6.12.1) - applies an angle constraint between two faces of a solid or of different solids. DmDistance3d (6.12.12) - applies a distance constraint between two subentities of a solid or of different solids. DmRadius3d (6.12.23) - applies a radius constraint to cylindrical surfaces or circular edges.

6.13 E

6.13.1 EAttEdit

(6.2833 on page 4875) Edits the values and most properties of all attributes contained in a single block, through

Figure 6.998

a dialog box (short for "enhanced attribute editor").

Accessing the Command

command bar: **eattedit** alias: **ate** menu bar: **Tools | Attributes | Edit Block Attributes** ribbon: **Insert | Blocks | Edit Attributes | Edit Block Attributes** toolbar: **Attributes |** : **EAttEdit Prompts you in the command bar:** Select a block: (**Choose a block that contains at least one attribute)** Displays a dialog box: (6.999 on the following page) Change the values and/or properties of the attributes, and then click **OK**. The changes you made apply only to the attributes in the block you selected; the changes are not applied globally. Click the **Apply** button to apply the changes to the attributes, and then click the **Select Block** button to choose another block, this time one with entities. When you select a block with no attributes, the command displays the dialog box, but with no entries for attributes and you cannot add attributes; click the **Select Block** button to choose another block, this time one with entities. When you select an entity that is not a block, the program reports, "The selected entity is not a block," and then returns to the command prompt.

Figure 6.999

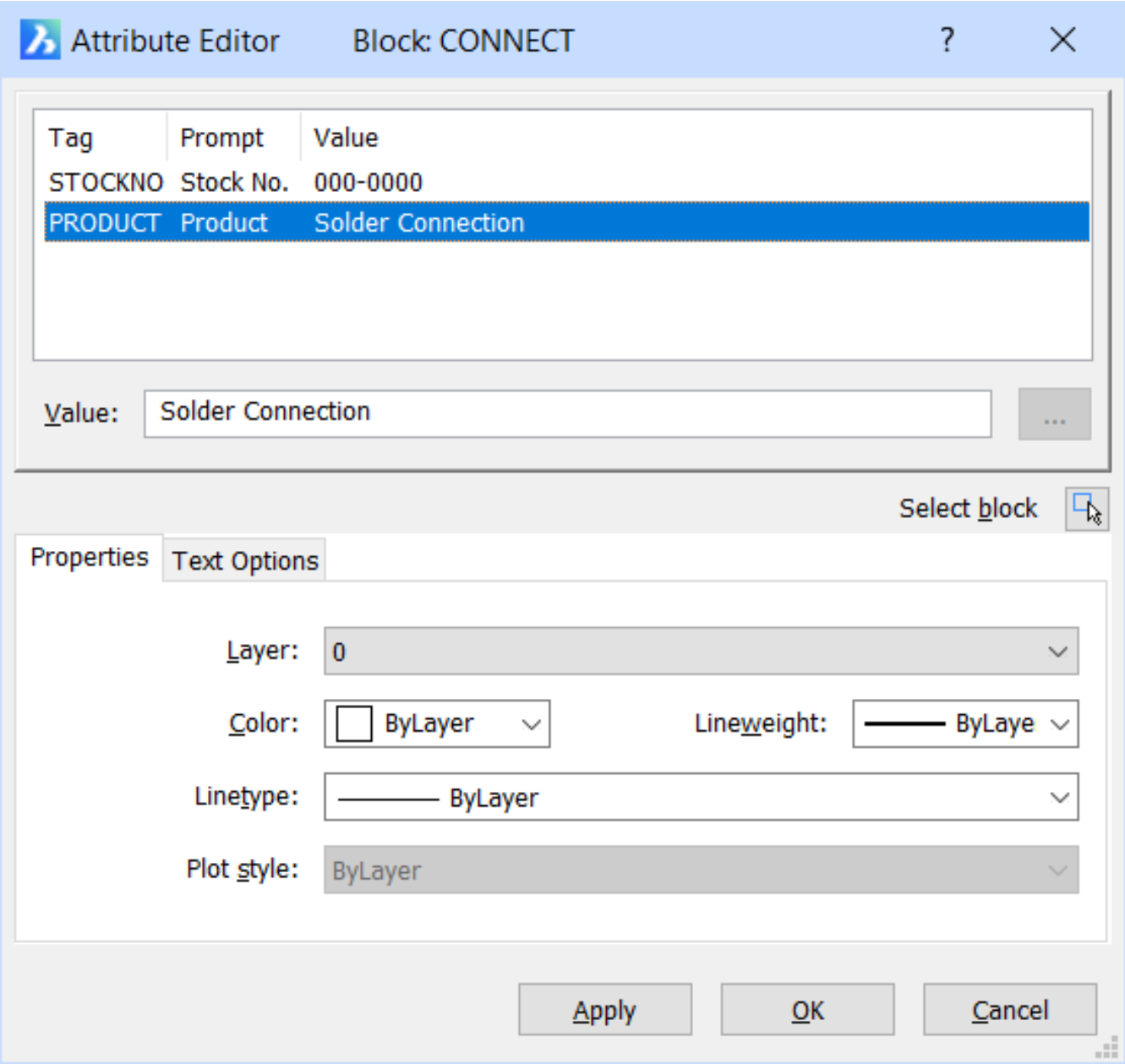

Command Options

Option	Description
Value	Edits the value of the attribute.
Select Block	Chooses another block.
Properties Tab	(6.1000 on page 3372)
Layer	Specifies the layer name; to change it, choose another one from the droplist.
Color	Specifies the color; to change it, choose another one from the droplist, or else click **Select Color** to access the Color dialog box.
Lineweight	Specifies the lineweight; to change it, choose another one from the droplist.
Linetype	Specifies the linetype; to change it, choose another one from the droplist, or else choose **Load** to access the Drawing Explorer dialog box to load additional linetypes

Plot Style	Specifies the plot style; to change it, choose another one from the droplist. (This option is available only when plot styles are enabled in the drawing; otherwise, the droplist is grayed-out.)
Text Options Tab	(6.1001 on the following page)
Text Style	Specifies the text style name; to change it, choose another one from the droplist.
Justification	Specifies the justification; to change it, choose another one from the droplist.
Height	Specifies the height of the text.
Rotation	Specifies the rotation angle of the text.
Upside Down	Toggles whether the text is displayed upside down.
Backwards	Toggles whether the text is displayed backwards.
Width Factor	Specifies the width of the characters; use a value of less than 1.0 (such as 0.85) to squeeze more text into a small space.
Oblique Angle	Specifies the slant of the characters; can be used to mimic italic text.
Annotative	Toggles whether the text follows annotative scaling.
Apply	Applies the changes you made, without leaving the dialog box. Click **Select Block** to edit the attributes of another block.
OK	Applies the changes you made to the attribute, and then exists the dialog box.
Cancel	Exits the dialog box, discarding the changes you made to the attribute.

Procedures

- Using the Attribute Editor (1.22.14)
- Editing attributes in the Properties bar (1.22.14)

Related Commands

AttDef (6.4.32) - defines attributes through a dialog box. -AttDef (6.4.33) - defines attributes through the command bar. AttDisp (6.4.34) - toggles the display of attribute text. AttEdit (6.4.35) - edits attribute values and properties. -AttExt (6.4.36) - extracts attributes from drawings to data files through the command bar. AttRedef (6.4.38) - redefines a block and updates associated attributes. AttSync (6.4.40) - synchronizes attribute definitions in all block references of a specified block definition. BattMan (6.6.2) - manages the attributes of a block definition. Block (6.6.11) and -Block (6.6.12) - create blocks from attribute definitions and entities. DataExtraction (6.10.1) - exports entity properties, block attributes and drawing information to a an external file. DdAtte (6.10.14) - edits the values of attributes through a dialog box. Explode (6.13.14) - reduces attributes to tags. Insert (6.17.13) - inserts blocks and prompts for attribute values through a dialog box. -Insert (6.17.14) - insert blocks and prompts for attribute values through the command bar. Properties (6.24.52) - edits attribute values and properties. RefEdit (6.26.13) - edits blocks and attributes in-place.

Figure 6.1000

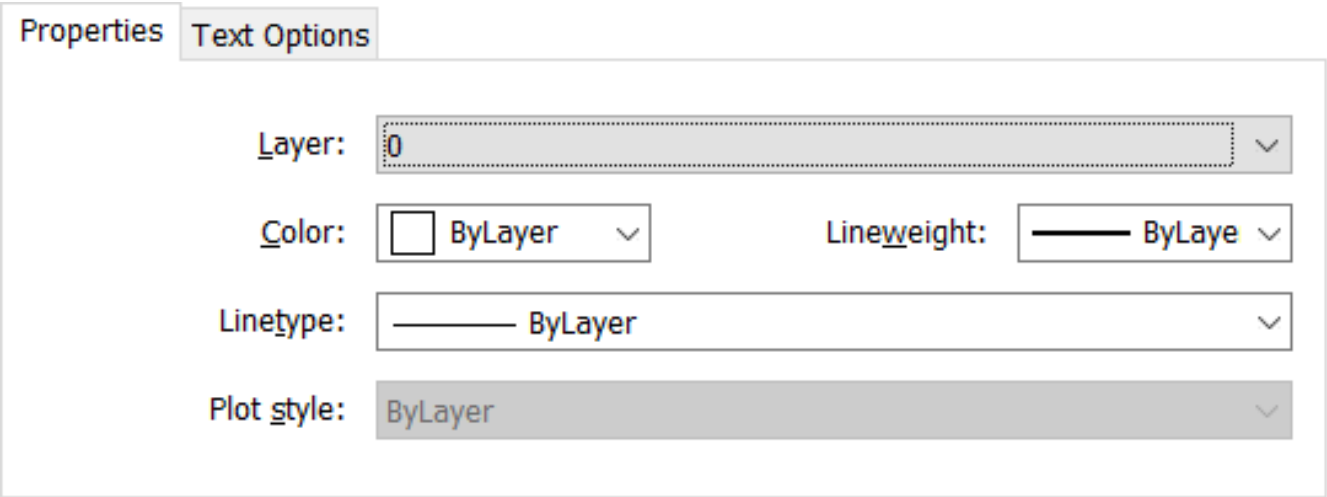

Figure 6.1001

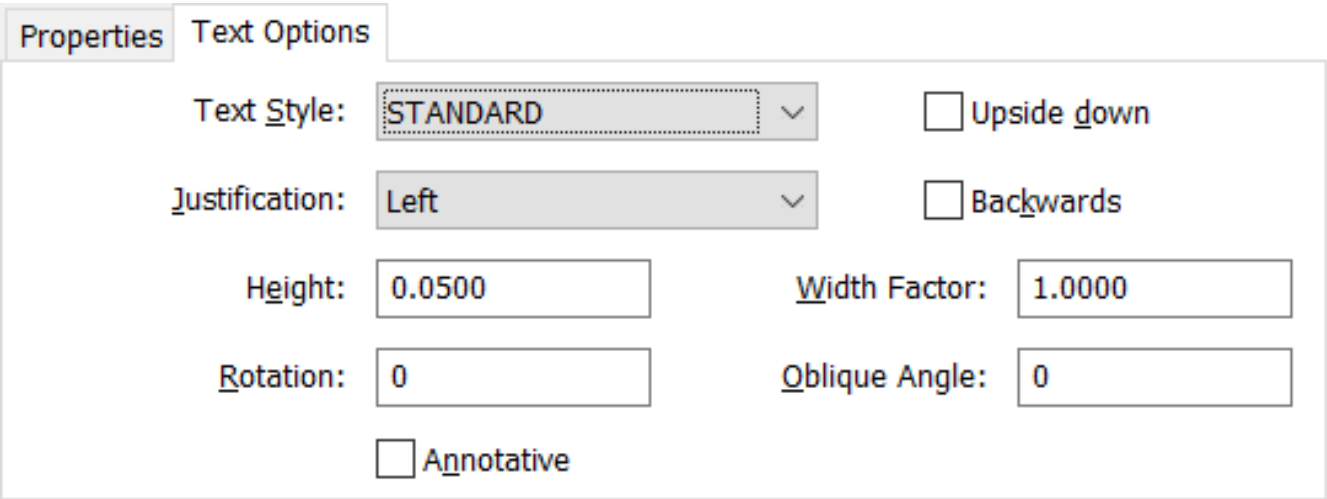

6.13.2 EdgeSurf

(6.2833 on page 4875) Creates 3D Coons mesh surface patches between four entities (short for "edge-defined

Figure 6.1002

Shape Classic Pro Platinum Mechanical BIM

surface").

Accessing the Command

command bar: **edgesurf** ribbon: **Model | Meshes | Coons Surface** toolbar: **Meshes | 3D Mesh Surfaces |** : **EdgeSurf Prompts you in the command bar:** Select the first of four connected linear entities for edge surface: **(Pick an entity)** Select second edge: **(Pick a second entity)** Select third edge: **(Pick a third entity)** Select last edge: **(Pick a fourth entity)** (6.1003) (6.1004)

Figure 6.1003

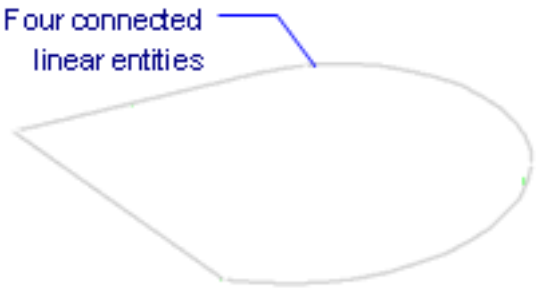

Figure 6.1004

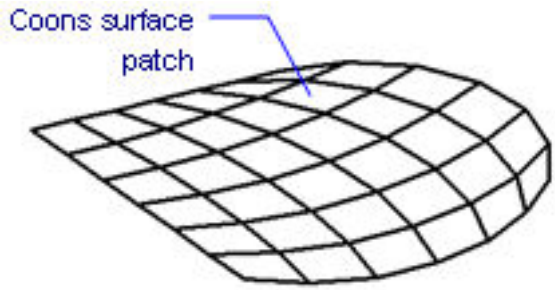

Command Options

Select the first of four connected linear entities for edge surface	Pick an entity. The entities must be: • Linear - open entities, such as lines, arcs, open splines, and open polylines • Connected - touching or overlapping, so that they form a closed area
Select second edge	Pick a second entity
Select third edge	Pick a third entity
Select last edge	Pick a fourth entity

Grips Editing

Edge meshes can be edited directly through grips:

1. Select the mesh. Notice that it has several grips.
2. Drag a grip to stretch the adjacent faces.

(6.1005)

Figure 6.1005

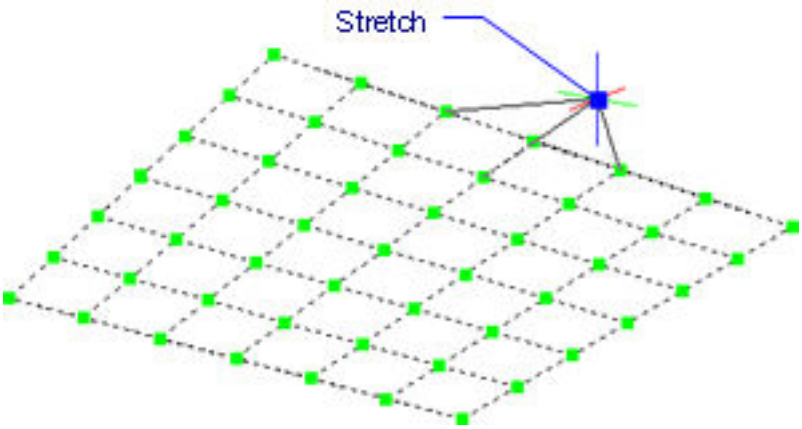

Related Commands

Ai_Box (6.5.3) - draws 3D boxes as mesh surfaces. Ai_Cone (6.5.4) - draws 3D cones as mesh surfaces. Ai_Cylinder (6.5.5) - draws 3D cylinders as mesh surfaces. Ai_Dish (6.5.7) - draws 3D dishes as mesh surfaces. Ai_Dome (6.5.8) - draws 3D domes as mesh surfaces. Ai_Pyramid (6.5.10) - draws 3D pyramids as mesh surfaces. RevSurf (6.26.32) - draws revolved surfaces as mesh surfaces. RuleSurf (6.26.49) - draws ruled surfaces as mesh surfaces. Ai_Sphere (6.5.13) - draws 3D spheres as mesh surfaces. TabSurf (6.29.8) - draws tabulated surfaces as mesh surfaces. Ai_Torus (6.5.15) - draws 3D donuts as mesh surfaces. Ai_Wedge (6.5.16) - draws 3D wedges as mesh surfaces.

6.13.3 EditEData

(6.2833 on page 4875) Creates, edits, and deletes extended entity data (short for "edit entity data").

Figure 6.1006

Accessing the Command

command bar: **editedata** transparent: **'editedata** menu bar: **Tools | Entity Data | Create or Edit Entity** toolbar: **Entity Data |** : **EditEData Prompts you in the command bar:** Select entity to create or edit Entity Data: **(Choose any entity in the drawing)** Displays a dialog box: (6.1007) Click **Insert**, and then select entity data types

Figure 6.1007

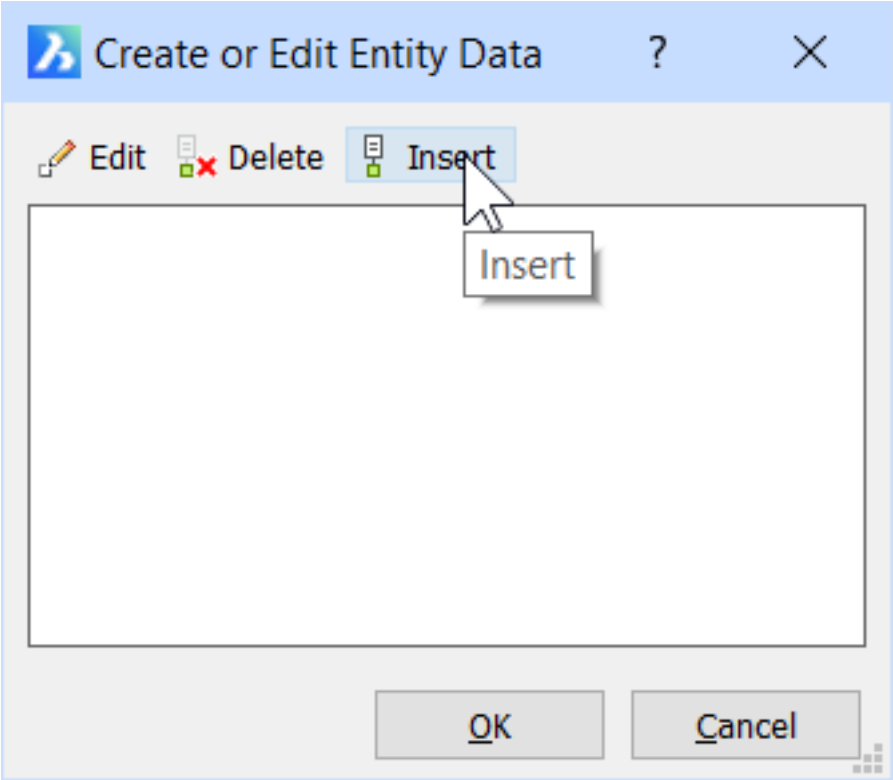

from the menu. (6.1008 on the next page) Select **Application Name**, and then the other data fields become available.

Figure 6.1008

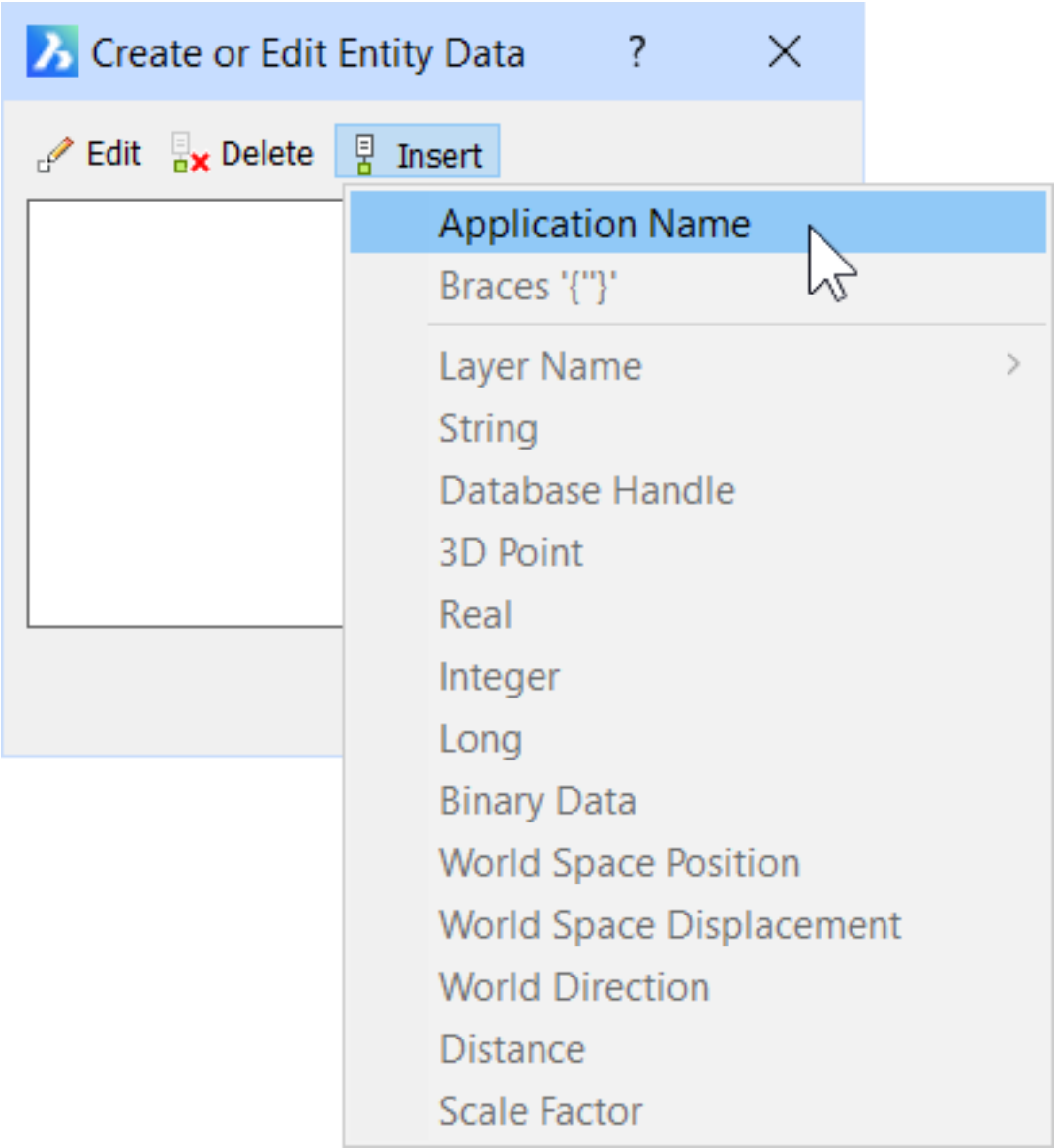

Command Options

Option	**Description**
Select entity to create or edit Entity Data	Chooses any entity in the drawing.

Dialog Box Menu Bar	**Description**
Edit	Edits the selected parameter.
Delete	Erases the selected parameter.
Insert	Inserts extended entity data; displays a menu of data options.

Insert Menu Options	**Description**
Application Name	Specifies the name of the application; this name identifies the "owner" of the data, and is used by other edata commands, such as DelEData.
Braces	Inserts a pair of braces {} to create subsets of data.
Layer Name	Specifies the layer; choose a layer name from the sub menu. The layer must already exist in the drawing.
String	Inserts a text string.
Database Handle	Inserts the handle (DWG database identifier) of an entity; prompts you: **Select entity - (pick any entity in the drawing.)**

3D Point	Inserts a 3D coordinate.
Real	Inserts a real number.
Integer	Inserts an integer (8-bit).
Long	Inserts a long (16-bit) integer.
Binary Data	Inserts binary data; useful for storing images.
World Space Position	Inserts x,y,z coordinates picked in the drawing; prompts you: **Select 3D World Space Position Point - (pick a point in the drawing, or enter x,y,z coordinates. "World" refers to WCS, the world coordinate space.)**
World Space Displacement	Inserts x,y,z coordinates picked in the drawing; prompts you: **Select 3D World Space Displacement Point - (pick a point in the drawing, or enter x,y,z coordinates.)**
World Direction	Inserts x,y,z coordinates picked in the drawing; prompts you: **Select 3D World Direction Point - (pick a point in the drawing, or enter x,y,z coordinates.)**
Distance	Inserts x,y,z distance between two points picked in the drawing; prompts you: 1. **Distance - (pick a point in the drawing, or enter x,y,z coordinates.)** 2. **Second point - (specify another point.)**
Scale Factor	Inserts a scale factor.

Related Commands

CopyEData (6.9.58) - copies extended entity data to other entities. DelEData (6.10.26) - erases extended entity data from entities. MoveEData (6.21.31) - moves extended entity data to other entities. ReAssocApp (6.26.2) - associates applications with entities.

6.13.4 Elev

(6.2833 on page 4875) Changes the elevation (as measured from the x,y-plane in the z direction) and thickness

Figure 6.1009

Shape Classic Pro Platinum Mechanical BIM

(as measured from the elevation) of selected entities.

Accessing the Command

command bar: **elev** transparent: **'elev** alias: **elevation** menu bar: **Settings | Elevation** ribbon: **Settings | Elevation** toolbar: **Settings |**
: **Elev Prompts you in the command bar:** New current elevation <0.0000>: **(Enter a new value, or press Enter to keep the current value)** New current thickness <0.0000>: **(Enter a new value, or press Enter to keep the current value)** (6.1010)

Figure 6.1010

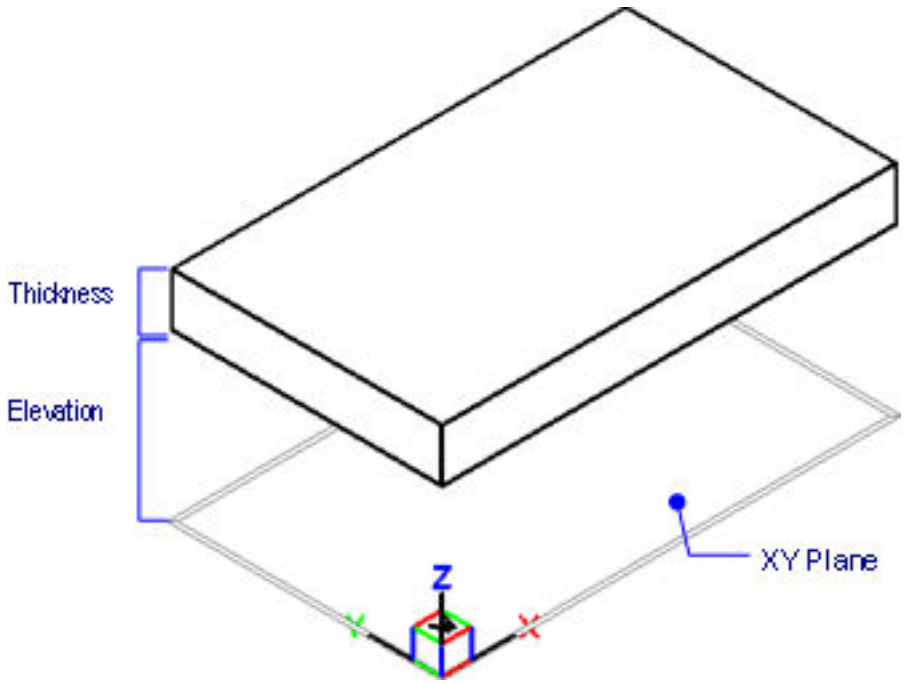

Command Options

Option	Description
New current elevation	Specifies the elevation above or below the x,y-plane; enter a negative value for a negative elevation. The elevation is reported on the status bar as the z coordinate.

New current thickness	Specifies the thickness: the thickness begins at the elevation; enter negative values for thicknesses that are drawn downwards (negative z direction). The thickness is the extrusion distance (in the z direction) of non-3D entities, such as points, lines, polylines, arcs and circles. When thickness is not 0: • Points become vertical lines • Lines and open polylines become vertical planes • Arcs become curved surfaces • Circles become open-ended cylinders • Closed polylines become open-ended tubes

Related Commands

Flatten (6.14.10) - Flattens 2D and 3D entities: projects the entities onto the XY-plane of the current view. Change (6.9.10) - changes the elevation and thickness of entities through the command bar. Properties (6.24.52) - changes the elevation (z coordinate) and elevation through a palette. Settings (6.27.23) - sets the default elevation and thickness through the 3D section of the Settings dialog box.

6.13.5 Ellipse

(7.3 on page 4931) Draws ellipses and elliptical arcs.

Figure 6.1011

Accessing the Command

command bar: **ellipse** alias: **el** menu bar: **Draw | Ellipse Draw | Elliptical Arc** ribbon: **Draw | Draw | Ellipses** toolbar: **Draw |** **Draw |** : **Ellipse Prompts you in the command bar:** First end of ellipse axis or [Arc/Center]: **(Pick a point, or else enter an option)** Second end of axis: **(Pick another point)** Set Other axis or [Rotation]: **(Pick a third point, or enter R)** (6.1019 on page 3383) All methods to draw ellipses can be found in the **Draw | Ellipse** menu: (6.1012) All methods to draw elliptical arcs can be found in the Draw | Elliptical Arc menu: (6.1013)

Figure 6.1012

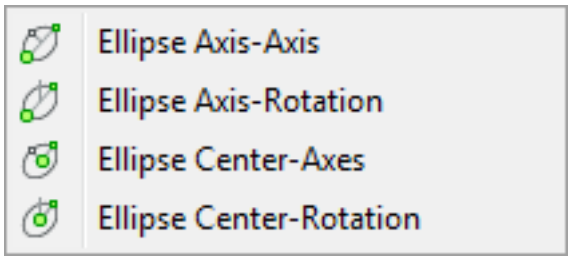

Figure 6.1013

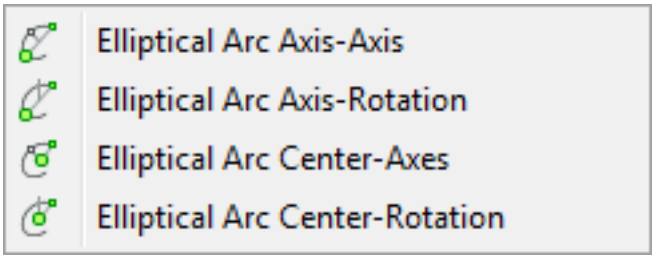

Command Options

Option	Description
First End of Ellipse Axis (6.1016 on page 3382)	Specifies the first endpoint of the first axis. Ellipses are defined by the length of two axes, or one axis and an angle of rotation.
Second End of Axis	Specifies the other end of the first axis.
Other Axis	Specifies the endpoint of the second axis, measured from the center of the first axis. The longer of the two axes is called the "major axis"; the shorter one is called the "minor axis."

Arc (6.1017 on page 3383)	Draws elliptical arcs; prompts you: 1. **Center - (specify the center point of the elliptical arc.)** 2. **First end of ellipse axis - (specify the endpoint of the elliptical arc's first axis.)**
Parameter	Specifies parameters for the parametric formula that crafts the elliptical arc: p(b) = c + a * cos(u) = b * sin(u) where: a = major axis. b = minor axis. c = center of the ellipse. u = point along the arc. Cos and Sin are the trigonometric cosine and sine functions.
Start Angle of Arc	Specifies the start angle, creating the arc's starting point. The angles are measured counter-clockwise from the positive x axis.
End Angle	Specifies the end angle, creating the arc's endpoint.
Included	Specifies the included angle, measured from the starting point.
Center (6.1018 on page 3383)	Draws the ellipse starting with a center point; prompts you: **Center of ellipse - (pick a point, or enter x, y coordinates.)**
Endpoint of Axis	Specifies the endpoint of one axis, measured from the center point.
Other Axis	Specifies the endpoint of the other axis, also measured from the center point.
Rotation (6.1019 on page 3383)	Specifies the angle of the ellipse; prompts you: **Rotation around major axis - (pick a point, or enter an angle between 0 and 89.9 degrees. An angle of 0 degrees draws a circle; 89.9 draws a very thin ellipse.)**

Procedures

- Setting the Polyline Ellipse (PELLIPSE) variable (1.17.18)
- General procedure to draw an elliptical arc (1.17.19)
- Editing an ellipse (1.17.18)
- Editing an elliptical arc (1.17.19)

Grips Editing

Ellipses can be edited directly through grips:

1. Select the ellipse. Notice that it has five grips.
2. Drag the grips to perform the following actions:

- Drag a quadrant grip to stretch the ellipse (increase or decrease the diameter).
- Drag the center point grip to move the ellipse.

(6.1014 on the following page)

Figure 6.1014

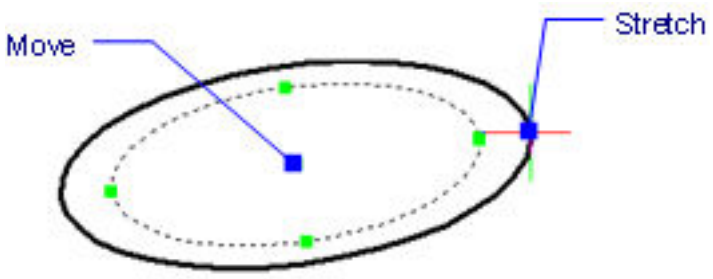

Related Commands

Arc (6.4.18) - draws circular arcs. Isoplane (6.17.22) - change the working isoplane for drawing isometric entities, including isocircles, which are made from ellipses Properties (6.24.52) - changes the properties of ellipses through a palette.

Figure 6.1015

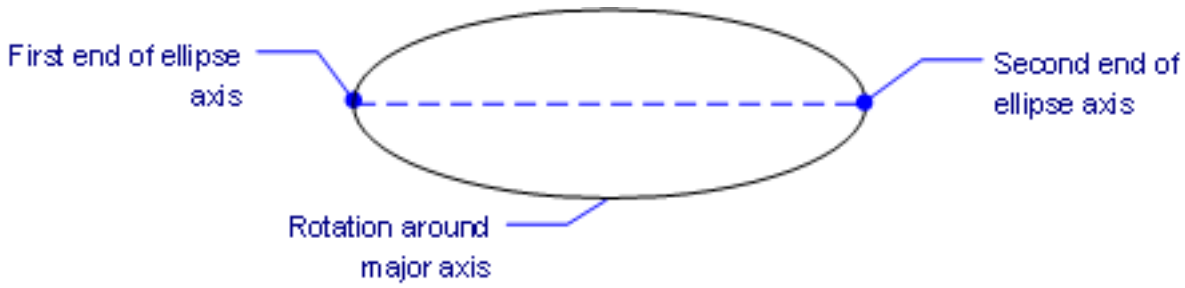

Figure 6.1016

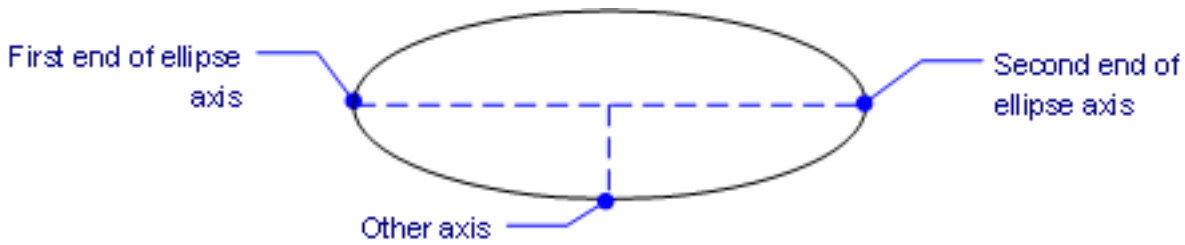

Figure 6.1017

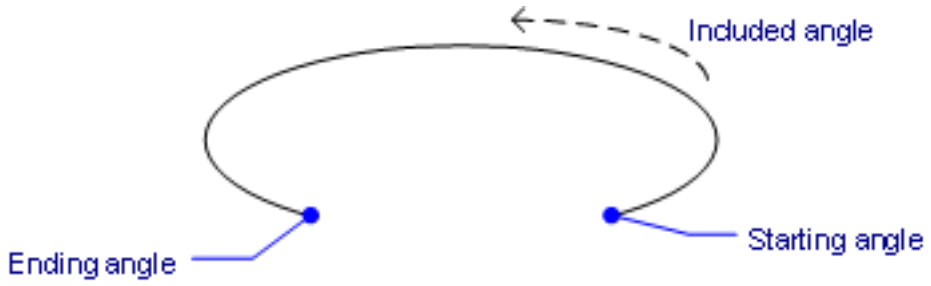

Figure 6.1018

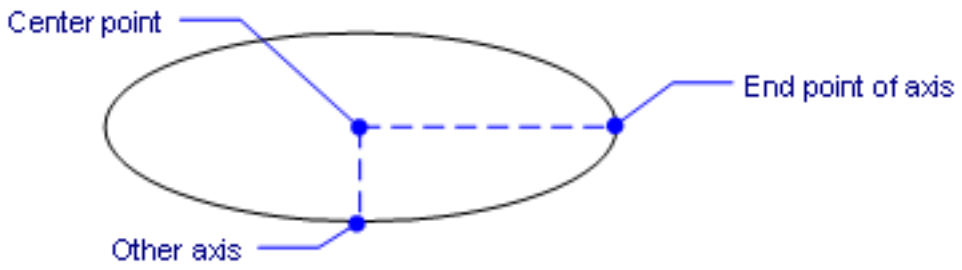

Figure 6.1019

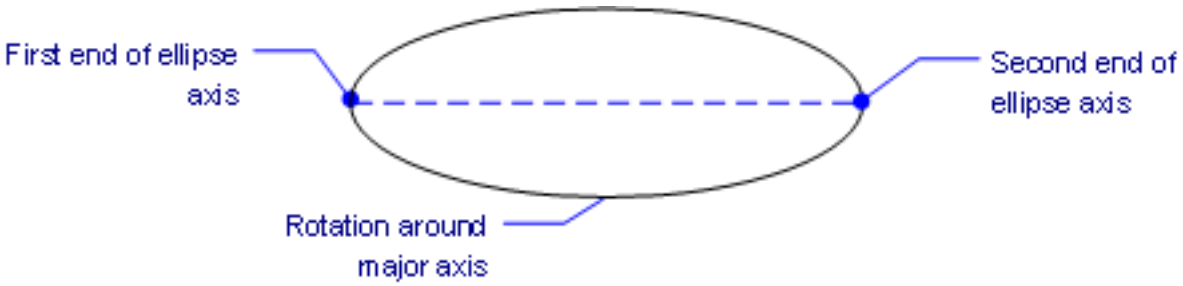

6.13.6 EndCompare

(6.2833 on page 4875) Exits a drawing that was in comparison mode begun by the DwgCompare command.

Figure 6.1020

Shape Classic Pro Platinum Mechanical BIM

Accessing the Command

command bar: **endcompare** toolbar: **Compare |** : **EndCompare** Displays no prompts you in the command bar.

Command Options

No command options.

Related Commands

DwgCompare (6.10.45) - compares a selected drawing with the current drawing during a comparison session.
KeepMe (6.19.1) - allows to merge the compared drawings visually.

6.13.7 Endpoint

(6.2833 on page 4875) Toggles endpoint entity snap; snaps to the ends of open entities, such as line, arcs, and

Figure 6.1021

open polylines and vertices of 3D solids.

Accessing the Command

command bar: **endpoint** transparent: **end** ribbon: **Home | Entity Snaps | Snap to Endpoint** toolbar: **Entity Snaps |** : **Endpoint** Displays no prompts in the command bar. (6.1022) When endpoint entity snap is on,

Figure 6.1022

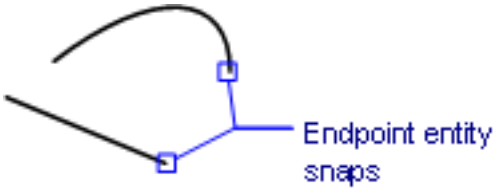

the cursor snaps to the endpoints of open entities, such as lines and arcs. This entity snap also works with the endpoints of edges found on 3D solid models.

Command Options

Option	Description
Endpoint	Entering the command toggles Endpoint entity snap. It snaps to the ends of open entities. This command can be entered transparently during commands, but must be entered without the apostrophe prefix (').

Related Commands

OSnap (6.23.13) - toggles entity snap modes in the Settings dialog box. -OSnap (6.23.14) - toggles entity snap modes in the command bar. Aperture (6.4.15) - sizes the aperture cursor for entity snaps. 2dIntersection (6.2.1) - toggles apparent intersection snap mode. 3dIntersection (6.3.6) - toggles intersection snap mode. Apparent (6.4.16) - toggles apparent intersection snap mode. Center (6.9.3) - toggles center snap mode. Extension (6.13.21) - toggles extension snap mode. From (6.14.11) - allows to enter relative coordinates with respect to a reference point. GCenter (6.15.4) - toggles Geometric Center (GCenter) entity snap. Insertion (6.17.16) - toggles insertion snap mode. Intersection (6.17.20) - toggles intersection snap mode. Midpoint (6.21.16) - toggles midpoint snap mode. Mtp (6.21.36) - allows to specify a point as the midpoint between two points. Nearest (6.22.2) - toggles nearest snap mode. Node (6.22.7) - toggles node (point) snap mode. None (6.22.8) - turns off all entity snap modes. Parallel (6.24.4) - toggles parallel snap mode. Perpendicular (6.24.23) - toggles perpendicular snap mode. Quadrant (6.25.7) - toggles quadrant snap mode. Tangent (6.29.9) - toggles tangent snap mode. Zvertex (6.35.9) - toggles the 3D vertex entity snap. Snaps to the closest vertex of a 3d entity.

6.13.8 Erase

(7.3 on page 4931) Erases entities from the drawing; erases the faces and edges of 3D solids.

Figure 6.1023

Shape Classic Pro Platinum Mechanical BIM

Accessing the Command

command bar: **erase** shortcut: **Del** key on keyboard alias: **delete, e** menu bar: **Edit | Erase** ribbon: **Home | Edit | Erase** toolbar: **Standard |** Quad: **Model |** : **Erase Prompts you in the command bar:** Select entities, edges or faces: **(Select one or more entities)** Entities in set: 1 Select entities, edges or faces: **(Select more entities, or else press Enter)**

Command Options

Option	Description
Entities	Selected entities are erased from the drawing.
Edges	Select the edges of an opening in a surface to delete the opening. Select the edge(s) between coplanar faces of a 3D solid to remove the edges. Alternatively use dmSimplify to remove redundant edges.
Faces	Select the interior faces of an opening in a 3D solid to remove the opening.

Procedures

- Deleting holes (1.18.2)
- To remove edges between coplanar faces (1.18.2)

Related Commands

Break (6.6.18) - erases a portion of an entity. DmSimplify (6.12.28) - simplifies the geometry and topology of 3d solid entities. Oops (6.23.7) - returns erased entities. Overkill (6.23.15) - Deletes duplicate entities and overlapping lines, arcs or polylines and unifies partly overlapping or contiguous ones. Purge (6.24.60) - removes unused named entities from drawings, such as unused layers and linetypes. Trim (6.29.33) - removes portions of entities. U (6.30.1) - unerases erased entities. Undo (6.30.5) - unerases erased entities.

6.13.9 eTransmit

(6.2833 on page 4875) Creates a package consisting of the drawing file and all its dependencies, such as external

Figure 6.1024

references, images, font files, plot configuration files, plot style tables, and font map files.

Accessing the Command

command bar: **etransmit** menu bar:

- **File| eTransmit**
- **Tools | Drawing Explorer | Dependencies**

ribbon:

- **Home | Settings | Drawing Explorer | Dependencies**
- **Home | Transmit | eTransmit**

Figure 6.1026

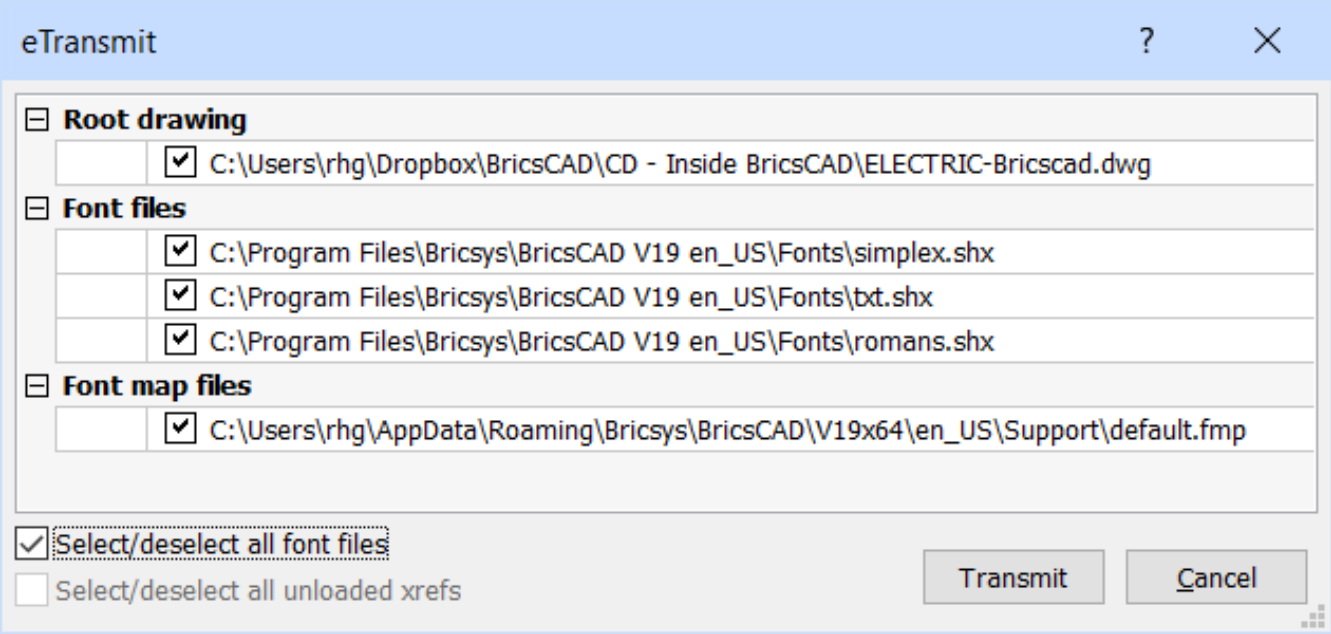

: **eTransmit** Displays the **Drawing Explorer** dialog box at the **Dependencies** node, listing the dependencies of the current drawing: (6.1025) Optionally click the **New File** ( ) button in the toolbar to add another drawing to the

Figure 6.1025

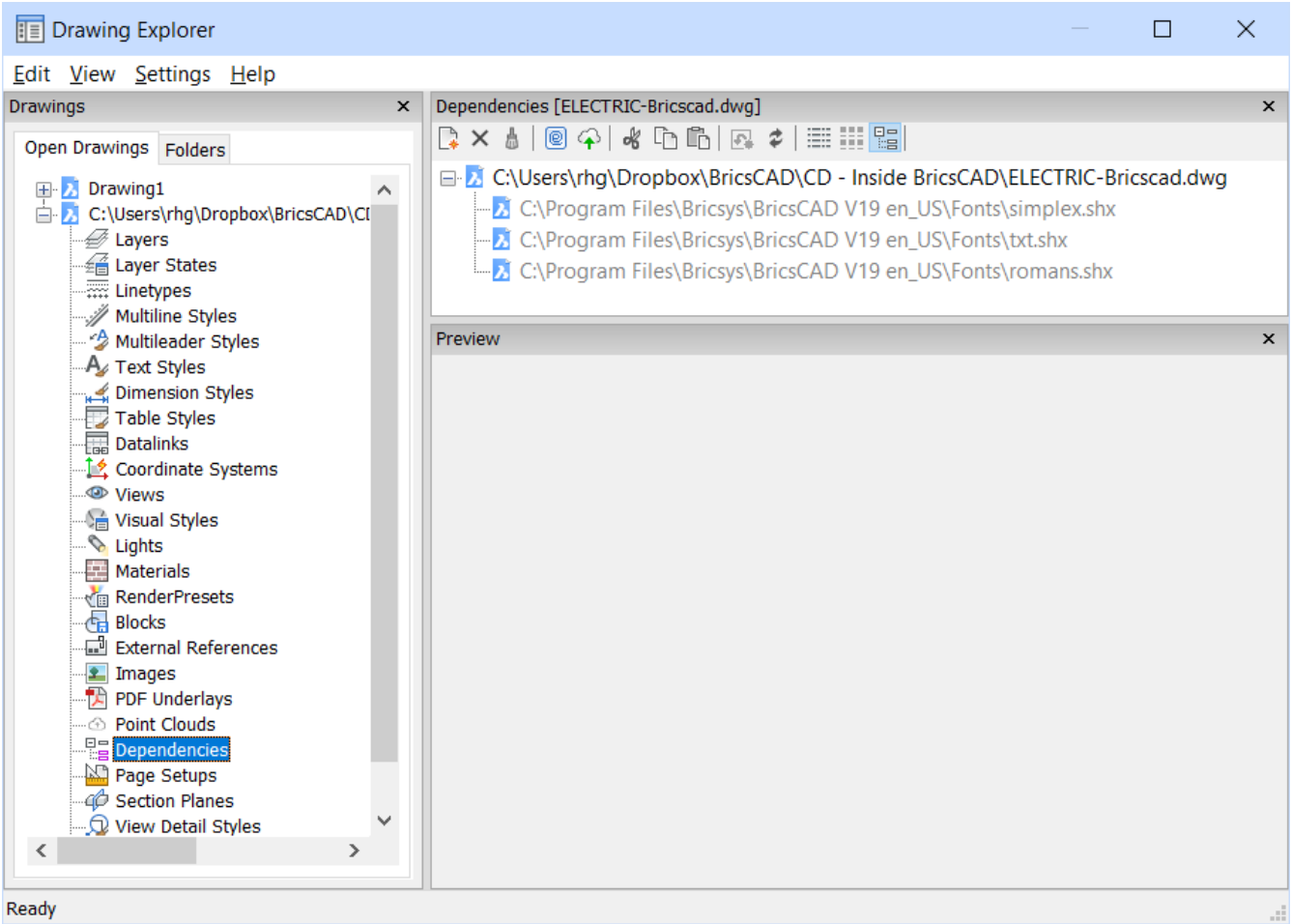

eTransmit procedure. A File dialog displays to let you choose a drawing. Click **eTransmit** ( ) in the toolbar to start the eTransmit procedure. A dialog box lists the files to include: (6.1026) Select the files to be included in the eTransmit package (usually all of them), and then click the **Transmit** button. A dialog box displays options: (6.1027 on the facing page) Adjust the settings, and then click the **Transmit** button. Displays a report: (6.1028 on page 3389)

Figure 6.1027

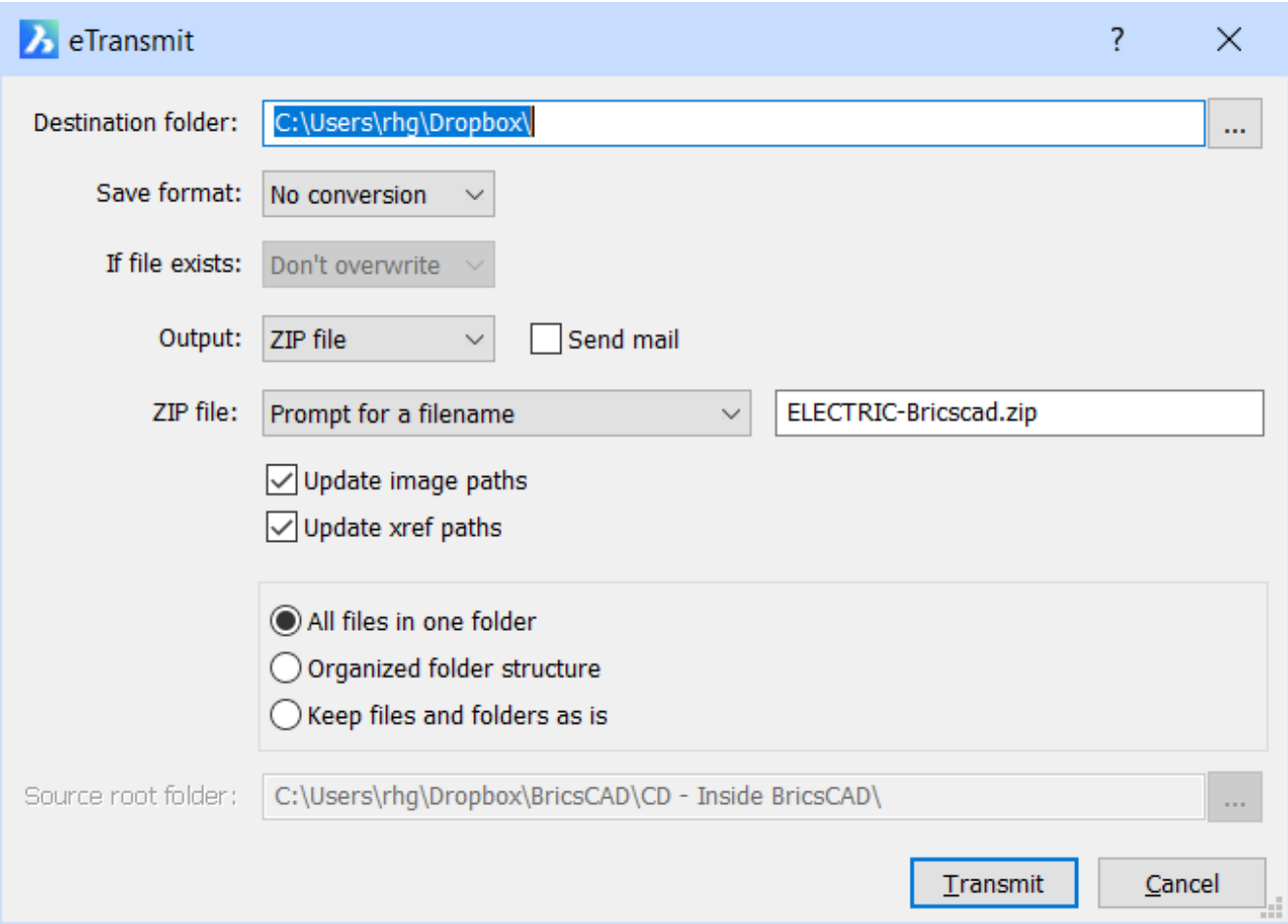

Figure 6.1028

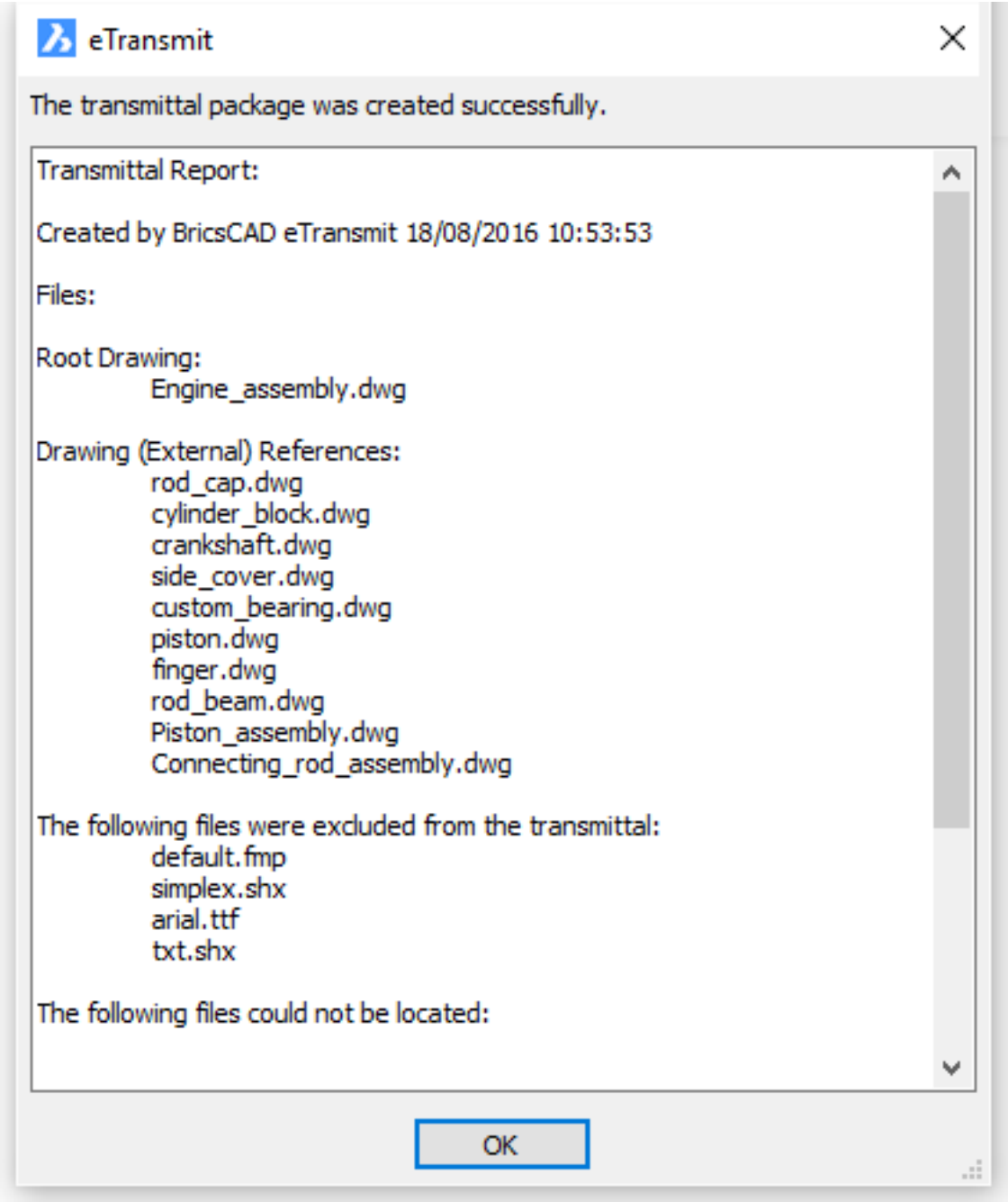

Tutorial: Package Your Drawings with eTransmit Click here (1.5.13) to watch

eTransmit Command Options

Option	Description
Destination folder	Specifies the output folder for the eTransmit package. If the destination folder does not exist, you are prompted to create the folder.
Save format	Specifies the format of the drawing files in the eTransmit package; choose an option from the droplist: (6.1029)
If file exists	Specifies what to do if a file already exists in the output folder; choose an option from the droplist: (6.1030 on the next page)
Output	Specifies whether to create a ZIP file or copy the files to the output folder; choose an option from the droplist: (6.1031 on the following page)
Send email:	When checked, sends an email with the zipped eTransmit package in attachment. This option is available only when the eTransmit output is a ZIP file only.
ZIP file	Specifies what to do when a ZIP file of the same name already exists in the output folder; choose an option from the droplist: (6.1032 on the next page)
Update image paths	When checked, the saved paths for image files are updated, according to the new location.
Update xrefs paths	When checked, then the saved paths to externally-referenced files are updated, according to the new location.
All files in one folder	All files in the eTransmit package are copied to the destination folder.
Organized folder structure	A hierarchical folder tree is created in the destination folder
Keep files and folders as is	Keeps the folder structure of all files in the eTransmit package. This procedure allows to easily install the package on another computer using the folder structure of the source system.
Source root folder	Specifies the source root folder for relative paths of drawing-dependent files, such as xrefs or image files.

Procedures

To use Etransmit (**??**)

Related Commands

CloudUpload (6.9.33) - uploads the current drawing to Bricsys 24/7. Explorer (6.13.15) - Opens the Drawing Explorer dialog box.

Figure 6.1029

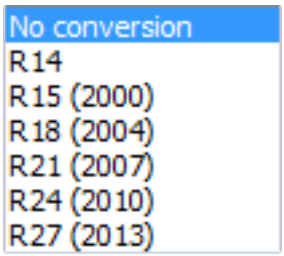

Figure 6.1030

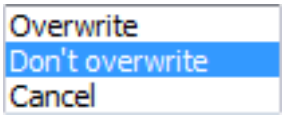

Figure 6.1031



Figure 6.1032

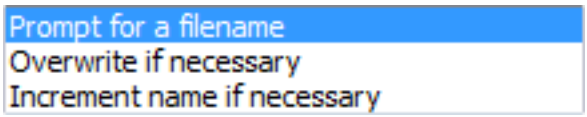

6.13.10 -eTransmit

(6.2833 on page 4875) Creates a package ZIP file at the command line, consisting of the current drawing file and

Figure 6.1033

Shape Classic Pro Platinum Mechanical BIM

all its dependent files.

Accessing the Command

command bar: **-etransmit** : **-eTransmit Prompts you at the command line:** Transmittal package [Create/Settings] <Create>: **(Enter an option)** A File dialog box displays. Select a folder and type a name for the .zip file in the File Name field.

Command Options

Option	Description
Create	Packages the drawing and its support files into a ZIP file. Displays a File dialog box to let you select a folder and specify a filen name. When the drawing is not saved, prompts you: **There are unsaved document changes. Save them so to proceed with -ETRANSMIT? [Yes/No] <Yes>** - **(enter an option)**: • **Yes** - displays the Save As dialog box; choose a folder and enter a file name, and then click **Save** • **No** - command continues to the 'Transmittal package [Create/Settings]' option

Settings	Prompts you for changes to the settings in the command line: **Transmittal settings [Save format/Output format/FOlder structure/FIle list] - (enter an option)**: • **Save format** - specifies the format of the drawing files in the eTransmit package; choose an option: **File save version [keep Current/autocad 14 (R14)/autocad LT 95/autocad 2000/autocad 2004/autocad 2007/autocad 2010/autocad 2013/autocad 2018] <keep Current> - (enter a version.)** • **Output format** - specifies whether to create a ZIP file or copy the files to the output folder; choose an option: **Transmittal output format [Folder/Zip file] <Zip> - (choose to save files in a folder or in a ZIP file.)** • **FOlder structure** - specifies how files are organized into folders: **Transmittal folder structure [all files in ONe folder/Organized folder srtucture/Keep files and folders as is] <One folder> - (choose a storage method.)** • **FIle list** - determines which files are induced in the transmittal package: **Transmittal file types [eXternal references/Font files/Plotstyle files/Image files/Material texture files] - (choose the file types to include.)**

Procedures

- To use Etransmit (**??**)

Related Commands

eTransmit (**??**) - packages drawings and support files through a dialog box. CloudUpload (6.9.33) - uploads the current drawing to Bricsys 24/7.

6.13.11 ExpBlocks

(6.2833 on page 4875) Opens the Blocks section of the Drawing Explorer dialog box (short for "explorer blocks")

Figure 6.1034

Shape Classic Pro Platinum Mechanical BIM

for inserting, deleting, and creating blocks.

Accessing the Command

command bar: **expblocks** alias: **xb, explorer** menu bar: **Tools | Drawing Explorer | Blocks** ribbon: **Home | Settings | Drawing Explorer | Blocks** : **ExpBlocks** Displays the Blocks section of the Drawing Explorer dialog box: (6.1035) Insert, create, delete, or edit blocks, and then click **X**. Press F1 to access help.

Figure 6.1035

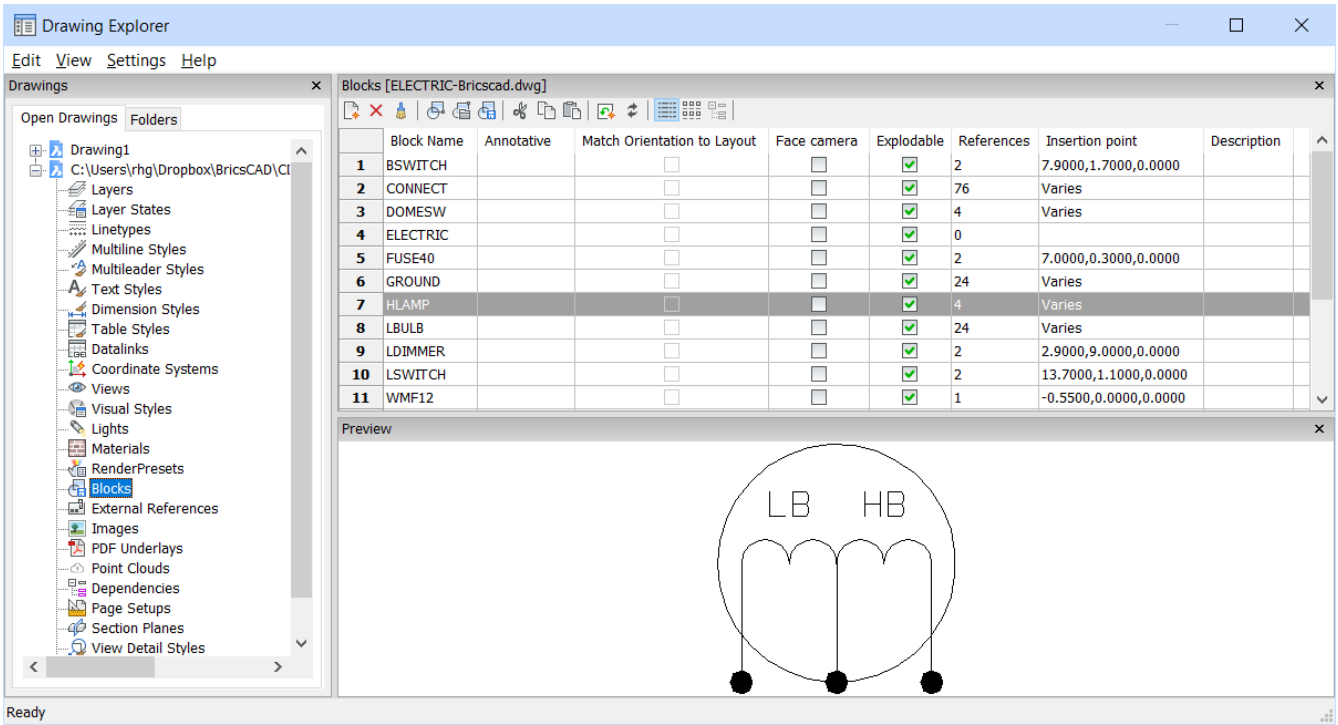

Command Options

Option	Description
Block Name	Specifies the name of the block; click to rename.
Annotative	When checked, sets the Annotative property.
Match Orientation to Layout	When checked, sets the Match Orientation property of annotative blocks.
Face Camera	When checked, inserts the block to face the camera; currently not implemented. See the Camera (6.9.2) command.
Explodable	When checked, blocks of this definition can be exploded into its component parts by the Explode (6.13.14) command.
References	Reports the number of insertions of the block in the current drawing; number is set by the program, and so you cannot change it.

Insertion Point	Reports the insertion point of the block; reports "Varies" when the block has been inserted in the drawing more than once.
Description	Optional description of the block.
Toolbar Buttons	
New	Creates new blocks; dismisses the Drawing Explorer dialog box, and the starts the -Block command. See Block (6.6.12) command.
Delete	Deletes the block definition; available only for those block definitions not inserted in the drawing.
Purge	Purges selected blocks from the drawing; available only for those block definitions that are not inserted in the drawing.
Insert	Inserts the selected block; dismisses the Drawing Explorer dialog box, and the starts the -Insert command. See -Insert (6.17.14) command.
Insert External Blocks	Inserts DWG files as blocks; starts the Insert (6.17.13) command, and then displays the Insert Block dialog box. See Insert command.
Save Block	Exports the selected block as a DWG file; displays the Save Block dialog box.

Right-click a block to display the shortcut menu, and then choose **Options**. (6.1036 on the next page) Choose options to preset for inserting blocks, and then click OK.

Options Dialog Box	**Description**
Align	When on, aligns blocks with the snapped entity.
Fixed Scale	When on, specifies the scale factor to be used for all block insertions
Fixed Rotation	When on, specifies the rotation angle to be used for all block insertions

Figure 6.1036

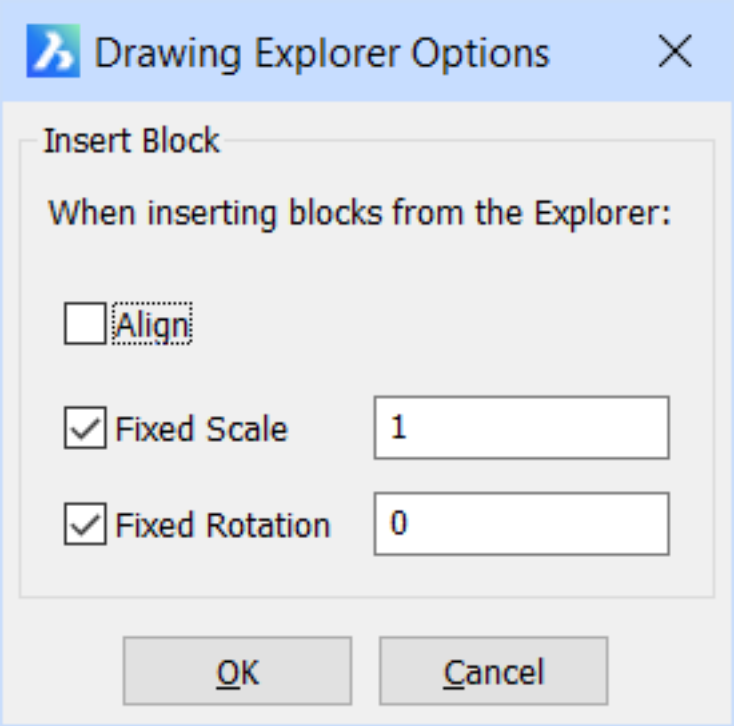

Grips Editing

Blocks can be edited directly through grips:

1. Select the block. Notice that it has one grip located at the insertion point.

2. Drag the grip to move the block.

(6.1037)

Figure 6.1037

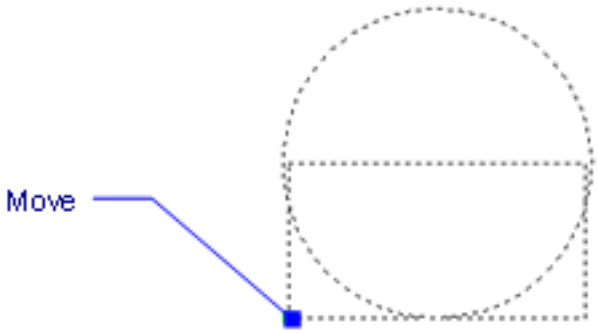

Procedures

- Open the Blocks Explorer (1.22.8)
- Open the Detail View of the Blocks Explorer (1.22.8)
- Open the Icon View of the Blocks Explorer (1.22.8)
- To rename a block (1.22.8)
- To insert a block from an unopened drawing (1.22.6)

Related Commands

-Block (6.6.12) - creates blocks at the command line. Block (6.6.11) - creates blocks through a dialog box. Blockify (6.6.13) - Automatically detects equally shaped solids in a model and replaces them by block references. Searches the drawing for an identical set of entities (2D and 3D) and replaces them by block references. Optionally replaces block patterns by arrays. Explorer (6.13.15) - Opens the Drawing Explorer dialog box. Insert (6.17.13) - inserts blocks through a dialog box. -Insert (6.17.14) - inserts blocks through the command bar.

6.13.12 ExpFolders

(6.2833 on page 4875) Accesses files by opening the Drawing Explorer at the Folders tab.

Figure 6.1038

Accessing the Command

command bar: **expfolders** menu bar: **Tools | Drawing Explorer | Folders** ribbon: **Home | Settings | Drawing Explorer | Folders** : **ExpFolders** Displays the Drawings Folders tab of the Drawing Explorer dialog box: (6.1039 on the following page)

Figure 6.1039

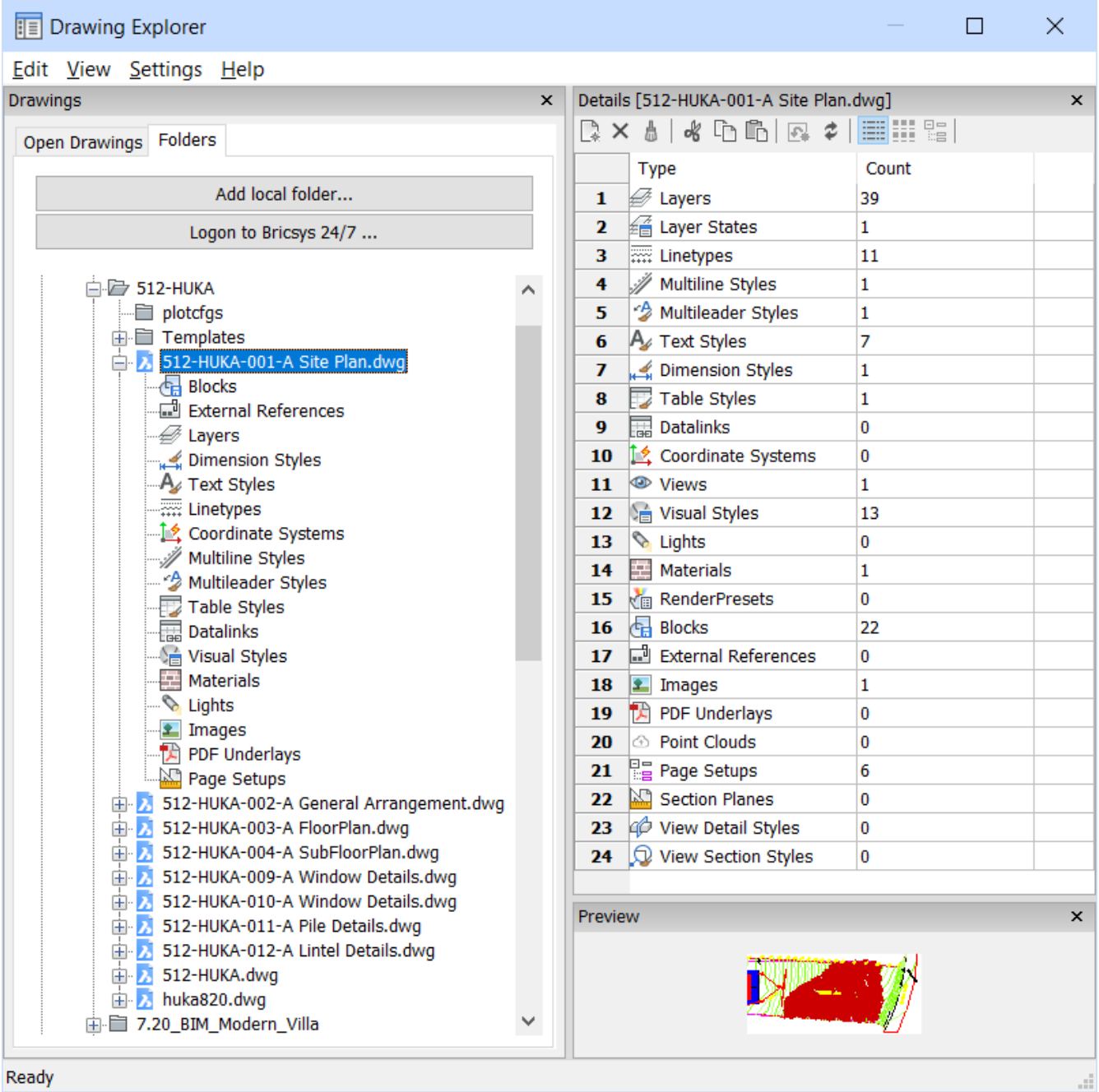

Command Options

Option	Description
Add Local Folder	Opens the Choose a Folder dialog box: 1. Navigate to a folder 2. Click **Select Folder**
Logon to Bricsys 24/7	Displays the Bricsys 24/7 dialog box: 1. Click **Log in** 2. Enter the user name and password of a valid account See the CloudOpen (6.9.31) command.

Procedures

- Adding a drawing folder (1.12.2)
- To insert a block from an unopened drawing (1.12.2)

6.13.13 ExpLayers

(6.2833 on page 4875) Creates layers and layer states, changes their properties, and removes layers through the

Figure 6.1040

Shape Classic Pro Platinum Mechanical BIM

Drawing Explorer dialog box. **Note:** This dialog box must be closed to return to the drawing, unlike the Layers panel, which can remain open at all times; see the LayersPanelOpen (6.20.5) command.

Accessing the Command

command bar: **explayers** menu bar: **Tools | Drawing Explorer | Layers** ribbon:

- **Home | Settings | Drawing Explorer | Layers**
- **Home | Layers | Layers**

: explayers Displays the Layers section of the Drawing Explorer dialog box: (6.1041) Create layers or modify layer

Figure 6.1041

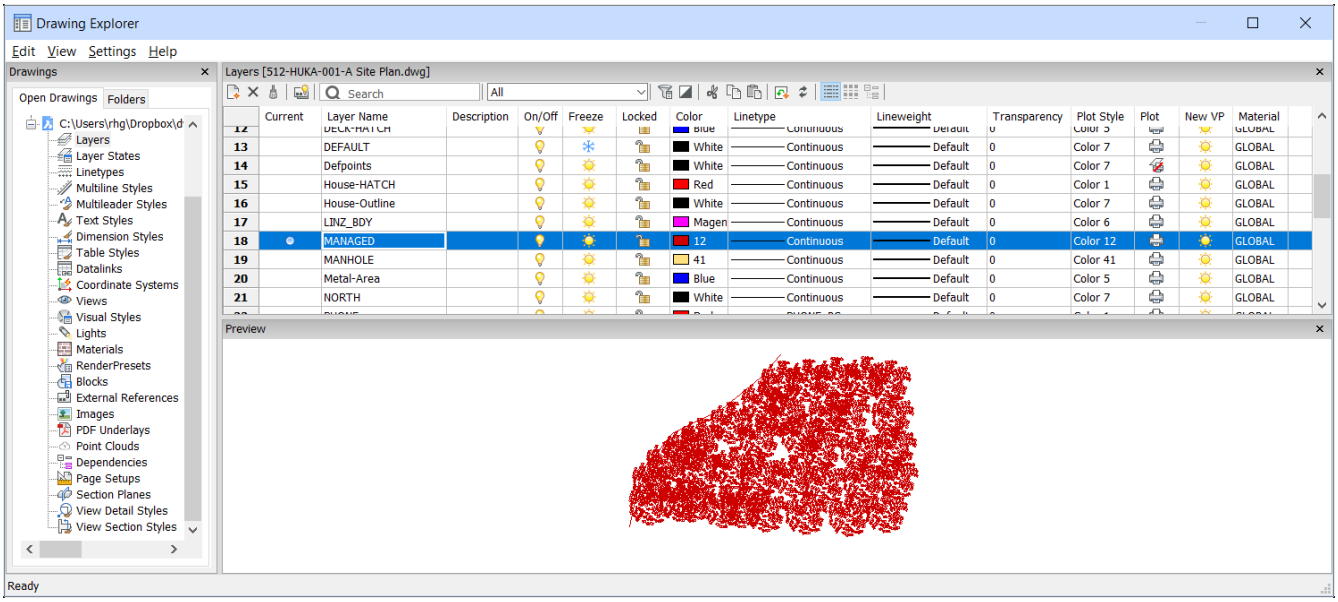

properties, and then click **X**. Press **F1** to access help.

Properties of Layers in Viewports

When you open the Drawing Explorer - Layers dialog when in paper space, additional columns are displayed: **VP Freeze**, **VP Color**, **VP Linetype**, **VP Lineweight**, and **VP Plot Style**, where VP is short for viewport. (6.1042 on the next page) By default, these columns match the corresponding model space settings, but viewport layer properties can be set differently for each layout and for each paper space viewport. If the SHOWLAYERUSAGE variable is on, then the **Layer Usage** icons indicate when viewport settings for the current layout and paper space viewport are different from model space settings:

- : Current layer with viewport overrides.
- : Layer with viewport overrides.
- : Empty layer with viewport overrides.

Figure 6.1042

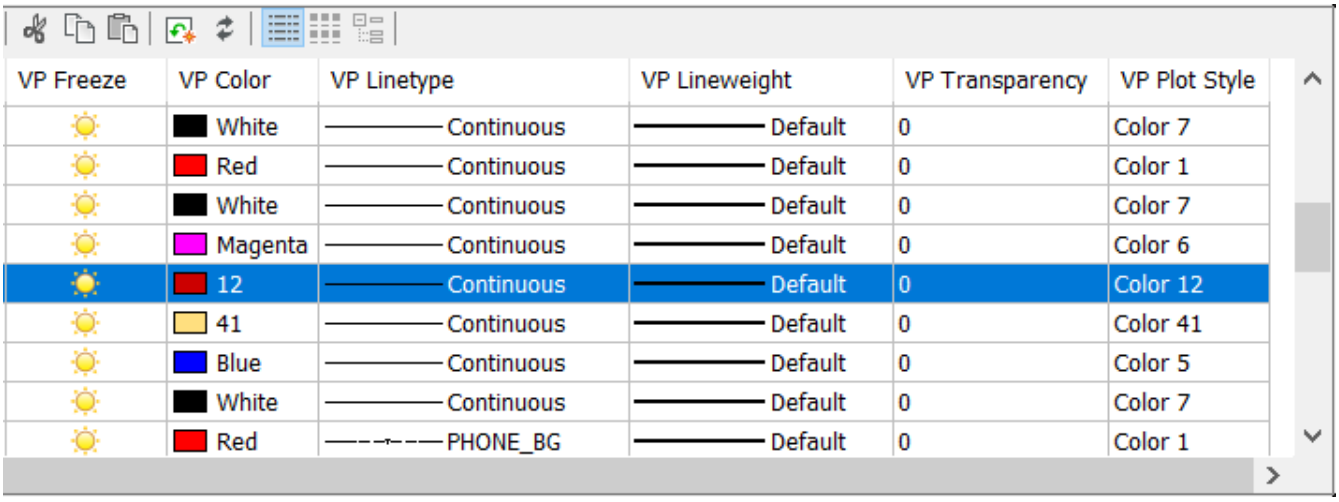

VP Freeze	VP Color	VP Linetype	VP Lineweight	VP Transparency	VP Plot Style
	White	Continuous	Default	0	Color 7
	Red	Continuous	Default	0	Color 1
	White	Continuous	Default	0	Color 7
	Magenta	Continuous	Default	0	Color 6
	12	Continuous	Default	0	Color 12
	41	Continuous	Default	0	Color 41
	Blue	Continuous	Default	0	Color 5
	White	Continuous	Default	0	Color 7
	Red	PHONE_BG	Default	0	Color 1

If no paper space viewport is active, then the settings apply to entities in the current layout. If a viewport is active, then viewport settings override the BYLAYER properties in the current viewport. The VP Freeze setting (or) allows you to control the visibility of model space entities in the current viewport. The New setting controls whether a layer is either Frozen ( ) are Thawed ( ) in new paper space viewports.

Command Options

Option	Description
New	Creates new layers with the generic name "NewLayer1". The new layer that is created copies the properties of the currently selected layer.
Delete	Deletes layers, except for the following, which cannot be deleted: • 0 • Any layer with entities
Purge	Purges layers from the current drawing, except for the following layers, which cannot be purged: • 0 • The current layer • Any layer with entities
Xref symbols On/Off	Toggle the display of Xref layers ("symbols"): • **On** - layers from xref'ed drawings are displayed • **Off** - layers from xref'ed drawings are not displayed
(6.1295 on page 3656)	Filter the names of layers to shorten longer lists of layers. As you type characters, the program displays the layer names containing the text. Any layers containing the sequence of characters are listed, no matter where in the layer name the sequence is located. For example, entering "do" returns layers named DOOR and WINDOW.
Filter Used	Displays the current layer filter, if any are defined in the current drawing. Click the down-arrow button to choose a different layer filter The program creates the following layer filters automatically: • **All** - the only layer filter that appears in all drawings, and displays all layers • **Viewport Overrides** - you've overridden the properties of a viewport layer • **Xref** - the drawing has externally referenced drawings attached • 'xref name' - the name of each xref'ed drawing (note that layers from xref'ed drawings are prefixed automatically with the drawing's name)

Display Filter Panel

Toggles the display of the Filter Panel on and off. You can think of layer filters as "layer groups," groups of layers that you need to show or turn on-off all at once. The program creates layer filters in certain cases automatically, as described above. (6.1053 on page 3414)

- To apply a filter, select its name in the list
- To make a new layer filter, click the **New** button ( ); see the Layer Property Filter dialog box below
- To delete selected filter(s), click the **Delete** button ( ); filters created by the program, such as All and Xrefs, cannot be deleted.

Invert Filter

Inverts the content of current filter, so that the dialog box displays all layers not included in the filter. For example, to see all layers **not** in an xref'ed drawing, choose the **Xref** filter, and then click **Invert Filter**.

Current

Specifies the current working layer. Only one layer can be current at a time.
If the SHOWLAYERUSAGE variable is on, then following icons display in the **Layer Usage** column:

- - Layer is current
- - Layer is not empty
- - Layer is empty

In paper space layouts or viewports (model space with floating viewports), the following icons indicate when viewport overrides exist:

- - Viewport overrides exist and layer is current
- - Viewport overrides exist and layer is not empty
- - Viewport overrides exist and layer is empty

The **Indicate layers in use** item in the View menu toggles the SHOWLAYERUSAGE system variable ON/Off. (6.1050 on page 3414)

Header Options
Layer Name

Description
Specifies the name of the layer. In long lists of layers, you can type a character to jump to the first layer starting with that character, such as 'd' for DOORS. To sort the layer names from A to Z, click the **Layer Name** header; to reverse the order from Z to A, click the header a second time. To rename a layer:

1. Click the name twice, slowly (or right-click the layer name and then choose **Rename**)
2. Enter the new layer name

Description	(optional) Describes the content of the layer. Click the field, and then type.
On/Off	Toggles the selected layers between on and off. To change the status, select one or more layers, and then click a lightbulb icon: • **On** - displays entities on the layer • **Off** - hides entities from view; entities are included in the calculation of extents
Freeze	Toggles the selected layers between frozen and thawed. To change the status, select one or more layers, and then click a sun/snowflake icon: • **Thaw** - displays entities on the layer • **Freeze** - hides entities from view; entities are excluded in the calculation of extents, and are not exported with commands such as WBlock
Locked	Toggles the selected layers between locked and unlocked. To change the status, select one or more layers, and then click a padlock icon: • **Unlocked** - allows entities to be edited • **Locked** - prevents entities from being edited; entities are still visible
Color	Specifies the color of the layer. The default color is white (black). To change the color: 1. Choose one or more layers 2. Click a color square to display the Select Color dialog box; see Color (6.9.34) command 3. Choose a color, and then click **OK**
Linetype	Specifies the linetype of selected layers. The default linetype is "Continuous." To change the linetype: 1. Choose one or more layers 2. Click a linetype sample 3. Choose one from the droplist (6.1296 on page 3656) To load additional linetype definitions: 1. Click the **Load** option. 2. In the Load Linetypes dialog box, choose a linetype, and then click **OK**. See Linetype (6.20.31) command.

Lineweight	Specifies the lineweight of selected layers. Default is "Default." To change the lineweight: 1. Choose one or more layers 2. Click the lineweight sample 3. From the droplist, choose another lineweight (6.1297 on page 3656) See LWeight (6.20.40) command.
Transparency	Sets the transparency of entities on the selected layer(s) between 0 (fully opaque) and 90 (fully transparent); the default is 0. To change the transparency: 1. Choose one or more layers 2. Click the transparency number 3. From the droplist, choose another number The 2DWireframe visual style ignores this setting; instead, use the TRANSPARENCYDISPLAY variable to control the level of transparency.
Plot Style	Specifies the plot style of selected layers, if plot styles are enabled in the current drawing. The default is "Color_7." To change the plot style" 1. Choose one or more layers 2. Click a plot style name 3. From the droplist, choose another style name By default, plot styles are not enabled in drawings. To add plot styles to the drawing, see the PlotStyle (6.24.30) command.
Plot	Toggles selected layers between being printed and not printed. To change the status, select one or more layers, and then click the printer icon: • **Print**- prints the layer • **No Print** - does not print the layer Some layers created by the program also do not print by default, such as DefPoints.
New VP	Specifies whether the layer is visible (thawed) or invisible (frozen) when you make a new viewport (VP) in a layout tab. To change the status, select one or more layers, and then click a sun/snowflake icon: • **Thaw** - displays entities on the layer in the new viewport • **Freeze** - initially hides entities from view when the viewport is created See the MView (6.21.38) command.

Material	Specifies the material of selected layers. The default is material is name "Global." To change the material assigned to one or more layers: 1. Select one or more layers. 2. Click the **Material** field. 3. Click again to display the droplist, containing the materials available in the drawing. 4. Select a material in the list. When you need to add more materials to the drawing, see the Materials (6.21.11) command.
Preview	Displays the entities on the selected layer.

Viewport Headers

The following headers appear when you switch to from model tab to a layout tab, and then open the Drawing Explorer:

Header Option	Description
VP Freeze	Freezes the layer in the current layout; overrides the freeze/thaw setting in model space
VP Color	Specifies the color of entities on this layer in the current layout; overrides the color setting in model space
VP Linetype	Specifies the linetype for entities in the current layout; overrides the linetype setting in model space
VP Lineweight	Specifies the lightweight in the current layout; overrides the lightweight setting in model space
VP Transparency	Specifies the transparency of entities on this layer in the current layout; overrides the transparency setting in model space
VP Plotstyle	Specifies the plot style name in the current layout; overrides the plot style setting in model space

About Layer Filters

You can think of layer filters as "layer groups," groups of layers that you need to show or turn on-or-off all at once. The program creates layer filters in certain cases automatically, as described above. (6.1053 on page 3414)

- To apply a filter, select its name in the list
- To make a new layer filter, click the **New** button ( ); see the Layer Property Filter dialog box below
- To delete selected filter(s), click the **Delete** button ( ); filters created by the program, such as All and Xrefs, cannot be deleted

To create a new layer filter definition:

1. Click the **New** button ( ) on the Filter Panel toolbar. The Layer Property Filter dialog box displays: (6.1043 on the following page)
2. **Filter Name** - enter a name for the filter in the Filter Name field. It can be descriptive of which layers the filter displays, such as 'Door and Windows.'
3. **Layer Name** - enter a layer name in the Layer Name field. You can use wildcards, such as ? and * to specify more than one layer with a similar name, such as Doors-* for Doors-Exterior and Doors-Interior.
4. **Properties** - to specify which layers to include according to their properties, select a property (such as Freeze), and the filter includes all layer(s) that currently are frozen.
5. Click **OK** to save the layer filter.
6. To use a layer filter, click on its name in either the Filters panel or from the Filters droplist. Notice that the layers shown in the Drawing Explorer changes.

Figure 6.1043

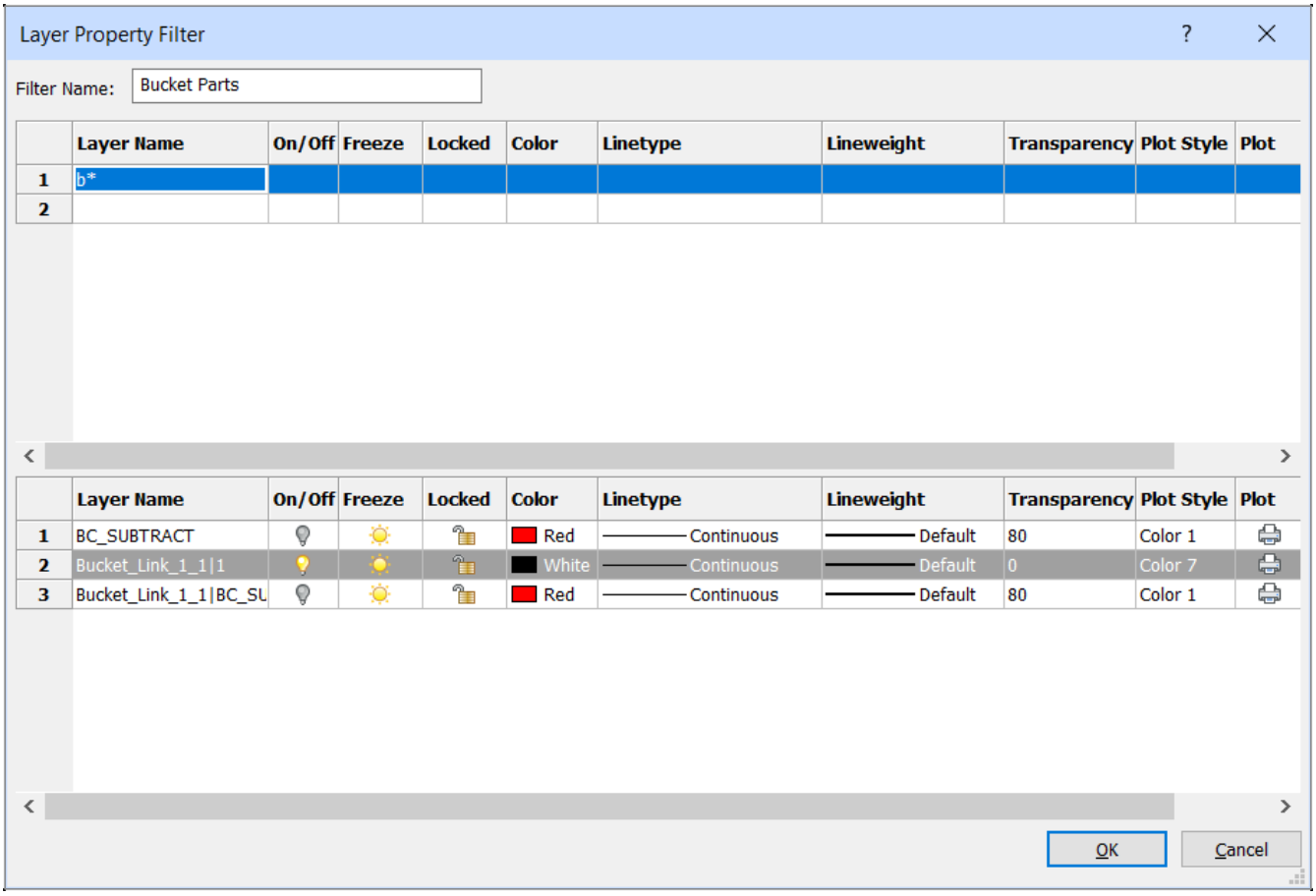

About the View Menu

The **View** menu on the Drawing Explorer's menu bar contains options specific to layers: (6.1044 on page 3410)

Option	Description
Drawings	Toggles the display of the Drawings panel (left side of the Drawing Explorer).
Details	Toggles the display of the Layers panel.
Preview	Toggles the display of the Preview panel at the bottom of the Drawing Explorer.
StatusBar	Toggles the display of the Status Bar at the very bottom of the Drawing Explorer.
Filters	Toggles the display of the Filters panel.
Details Icons Tree	Only the Details view is available for layers.
Regen	Forces the drawing display to be regenerated. See the Regen (6.26.16) command.
Regen at Each Change	Toggles the automatic regeneration of the drawing display each time you make a change in the Drawing Explorer.
Show/Hide XRef Symbols	Toggles the display of layers from externally-referenced drawings (the word Symbols should be 'Drawings').
Indicate Layers in Use	Toggles the SHOWLAYERUSAGE variable On/Off to show or not show the in-use and not-in-use icons in the Current column: • - Layer is not empty • - Layer is empty

Apply layer filter to layer toolbar	Applies the current layer filter to the **Layer** control on the **Entity Properties** toolbar.

Figure 6.1044

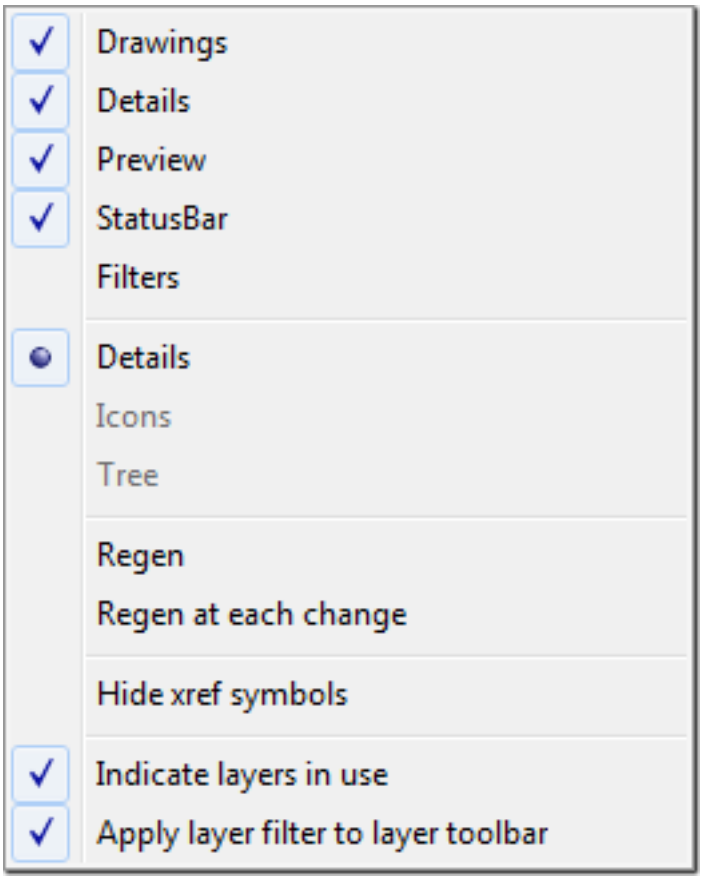

About Wild-Card Characters

Wild-card characters can be used in the Filter text field and in Filter definitions to filter layers by name.

Character	ASCII code*	Description
#	35	# matches any digit For example, ## matches 12 and 34 but not 5 or 123
@	64	Matches any alphabetic character, so not digits or symbols For example, @@@@@ matches all 5-letter layer names
.	46	Matches non-alphanumeric characters, so symbols but not letters or numbers For example, .* matches all layer names starting with an non-alphanumeric character such as _SITEPLAN and +1_LEVEL
	42	Matches any string, including letters, numbers, and characters. For example, A* matches all layer names starting with the letter A
?	63	Matches any single character. For example, ?AB* matches L**AB**ORATORY and C**AB**ARET but not ST**AB**LE, because STABLE begins with two letters and the ? specifies a single letter
~	126	Negative match, in which any string but the pattern is returned. For example, ~*A* matches all layer names not containing the letter A

[]	91 93	Matches any one of the characters enclosed inside the square brackets. For example, LA[YB] matches LA**Y** and LA**B**
[~]	91 126 93	Specifies any one of the characters not found in the square brackets. For example, LA[~YB] matches L**AD** but not L**AY** or L**AB**
[-]	91 45 93	Specifies a range for a single character in the layer name. For example, LAY-[A-E] matches any combination of LAY- and A through E, such as LAY-**A** ... LAY-**E** but not LAY-F
‘	96	Matches the next string exactly to find a layer name that contains a wild-card character when it is prefixed by the reverse quote character. Use ‘ to search for layer names that include characters like ? and ~. For example, ‘~LAY* matches ~LAY-1,~LAYER-1, and ~LAY-B.

* ASCII code: if a character is not available on the keyboard, press and hold the **Alt**-key and then type the ASCII code on the numeric keypad.

Shortcut Menu Options

Right-click a layer name to see the following shortcut menu: (6.1045) The keystrokes listed work only in the

Figure 6.1045

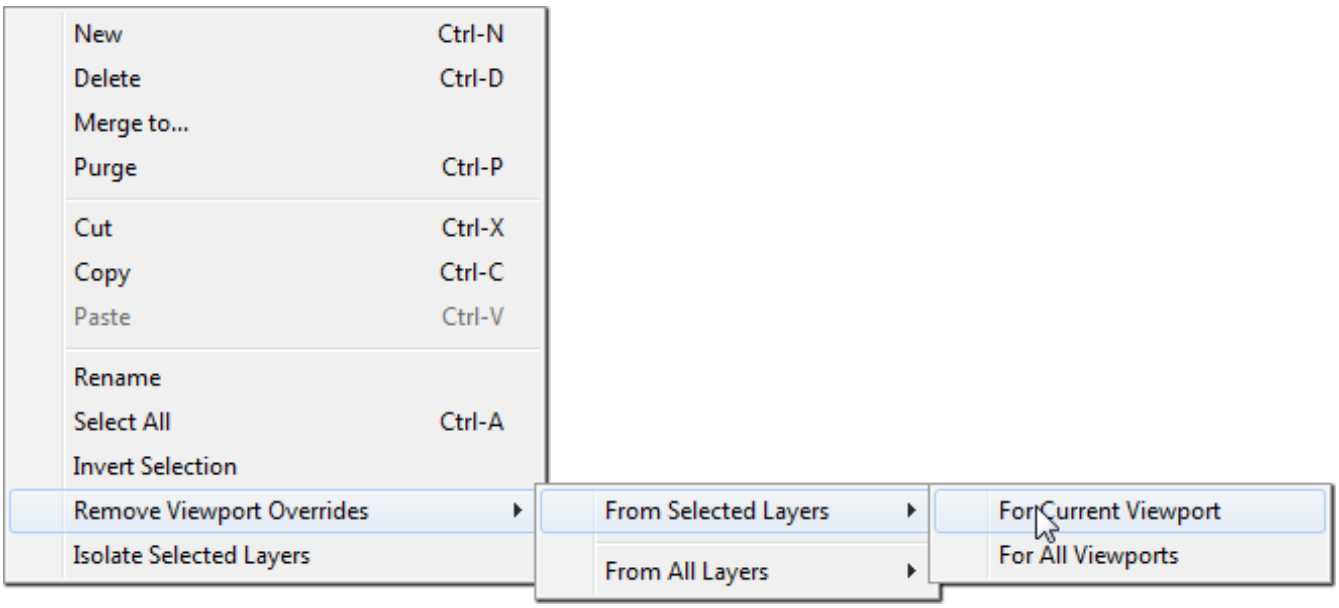

Drawing Explorer.

Option	Keystroke	Description
New	Ctrl+N	Creates a new layer.

Delete	Ctrl+D	Deletes layers from the drawing, except for the following ones: • 0 • Any layer with entities
Purge	Ctrl+P	Purges layers from the current drawing, except for the following ones: • 0 • Current layer • Any layer with entities
Cut	Ctrl+X	Cuts the layer and its properties to the Clipboard, which can then be pasted elsewhere in the Drawing Explorer, such as into the layer system of another drawing.
Copy	Ctrl+C	Copies the layer and its properties to the Clipboard.
Paste	Ctrl+V	Pastes the layer from the Clipboard into Drawing Explorer.
Rename		Renames the selected layer.
Select All		Selects all layers.
Set Current		Specifies the current working layer. Only one layer can be current at a time.
Remove Viewport Overrides		Removes overrides from properties that were set differently for viewports: **From Selected Layers** - **(select an option)**: • **For current viewport** - removes overrides from the current viewport • **For all viewports** - removes overrides from all viewports in the drawing **From All Layers** - removes the overrides form all layers in the drawing for either the current viewport or all viewports.
Isolate Selected Layers		Dims the entities on all other layers, except for the one(s) selected. Use the LayUnIso (6.20.17) command to unisolate layers. See the LayIso (6.20.8) command.

About the Status Bar Menu

Right-click **0** (or other layer name) on the status bar for the shortcut menu: (6.1171 on page 3529) (6.1047 on the

Figure 6.1046

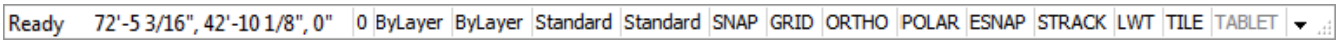

facing page)

Figure 6.1047

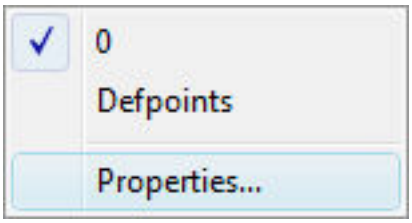

Shortcut Option	Description
0 Defpoints	Chooses the current working layer. When the drawing contains additional layers, their names are listed here.
Properties	Opens the Layers section of the Drawing Explorer.

Procedures

- To merge the content of two layers (1.12.2)

Related Commands

-Layer (6.20.2) - creates layers and changes their properties in the command bar. LayersPanelOpen (6.20.5) - opens the Layers panel, which allows to edit the layers in the current drawing, apply layer states and layer filters. LayersPanelClose (6.20.4) - closes the Layers panel. LayerState (6.20.6) - saves and restores layer states. LayMCur (6.20.10) - changes the working layer to that of a selected entity LayFrz (6.20.7) - freezes layers associated with selected entities. LayThw (6.20.15) - thaws all frozen layers. LayIso (6.20.8) - isolates layers associated with selected entities. LayLck (6.20.9) - locks layers associated with selected entities. LayUlk (6.20.16) - unlocks layers associated with selected entities. LayOff (6.20.11) - turns off layers associated with selected entities. LayOn (6.20.12) - turns on all layers that have been turned off. Materials (6.21.11) - creates materials and edits their properties through the Drawing Explorer. VpLayer (6.31.18) - changes the properties of layers in the current paperspace viewport. Explorer (6.13.15) - Opens the Drawing Explorer dialog box.

Figure 6.1048

Figure 6.1049

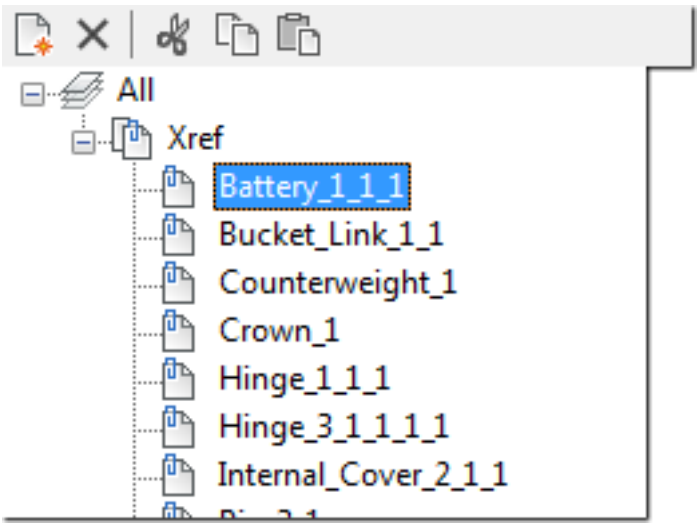

Figure 6.1050

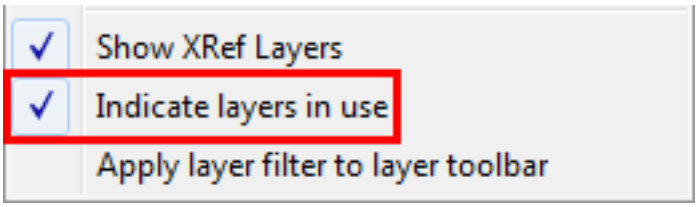

Figure 6.1051

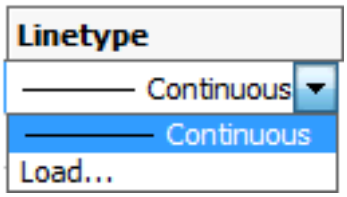

Figure 6.1052

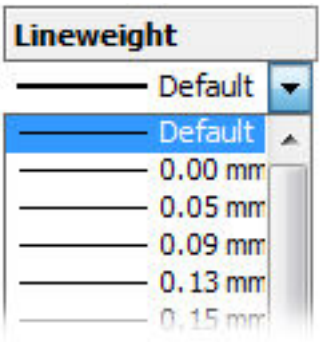

Figure 6.1053

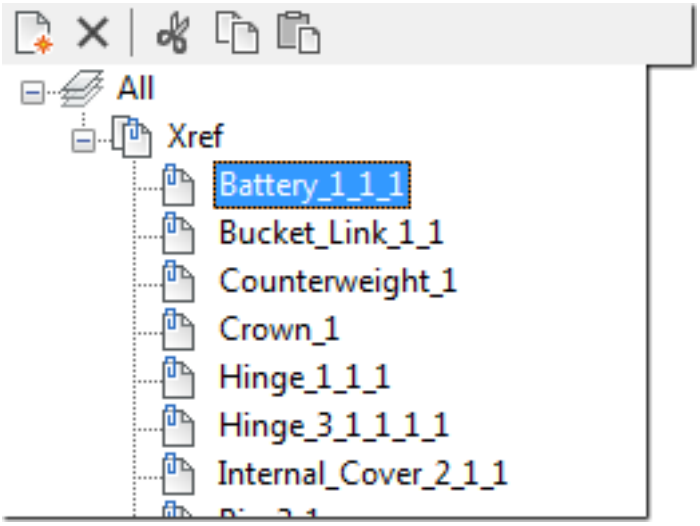

6.13.14 Explode

(7.3 on page 4931) Reduces complex entities to simpler ones, such as blocks into constituent parts, and polylines

Figure 6.1054

into lines and arcs.

Accessing the Command

command bar: **explode** alias: **x** menu bar: **Modify | Explode** ribbon: **Change | Arrange | Explode** toolbar: **Modify |** **: Explode Prompts you in the command bar:** Select entities to explode: **(Choose one or more entities)** Entities in set: 1 Select entities to explode: **(Choose more entities, or press else Enter to exit command)** The result depends on the entity(ies) you selected:

- Polylines become lines and arcs; width is lost.
- Dimensions becomes lines, text, and solids (arrowheads).
- Blocks become individual entities and nested blocks. (You may need to use Explode a second time.)
- ByBlock colors and linetypes may change.
- Attributes revert to attribute definitions.
- Nonuniformly-scaled blocks are not exploded, unless the EXPLMODE system variable is turned on.
- 3D surface entities become 3D faces.
- Simple entities, such as line and circles, cannot be exploded.

Command Options

Option	Description
Select entities to explode	Choose one or more entities. Entities on frozen and locked layers are not exploded.

Related Commands

Join (6.18.1) - joins lines, LW polylines, 2D polylines, 3D polylines, circular arcs, elliptical arcs, splines and helixes at their common endpoints. Xplode (6.34.7) - explodes complex entities, with control over the results. TxtExp (6.29.34) - explodes text into polylines. U (6.30.1) - undoes the effect of the explosion.

6.13.15 Explorer

(6.2833 on page 4875) Opens the Drawing Explorer dialog box; controls Layers (6.13.13), Layer States (6.20.6),

Figure 6.1055

Linetypes (6.20.31), Multiline Styles (6.21.26), Multileader Styles (6.21.25), Text Styles (6.27.57), Dimension Styles (6.11.20), Table Styles (6.29.6), Datalinks (6.10.2), Coordinate Systems (6.13.19), Views (6.31.1), Visual Styles (6.31.13), Lights (6.20.28), Materials (6.21.11), Render Presets (6.26.25), Blocks (6.13.11), External References (6.34.8), Images (6.17.3), PDF Underlays (6.24.13), Point Clouds (6.24.33), Dependencies (6.13.9), Page Setups (6.24.1), Section Planes (6.27.13), View Detail Styles (6.31.5), and View Section Styles (6.31.11).

Accessing the Command

command bar: **explorer** keyboard shortcut: **Ctrl+2** menu bar: **Tools | Drawing Explorer |** (select a category) ribbon: **Home | Settings | Drawing Explorer** toolbar: **Standard** : **Explorer** Displays a dialog box: (6.1056 on the next page) Press **F1** to access help. Click **X** to close.

Figure 6.1056

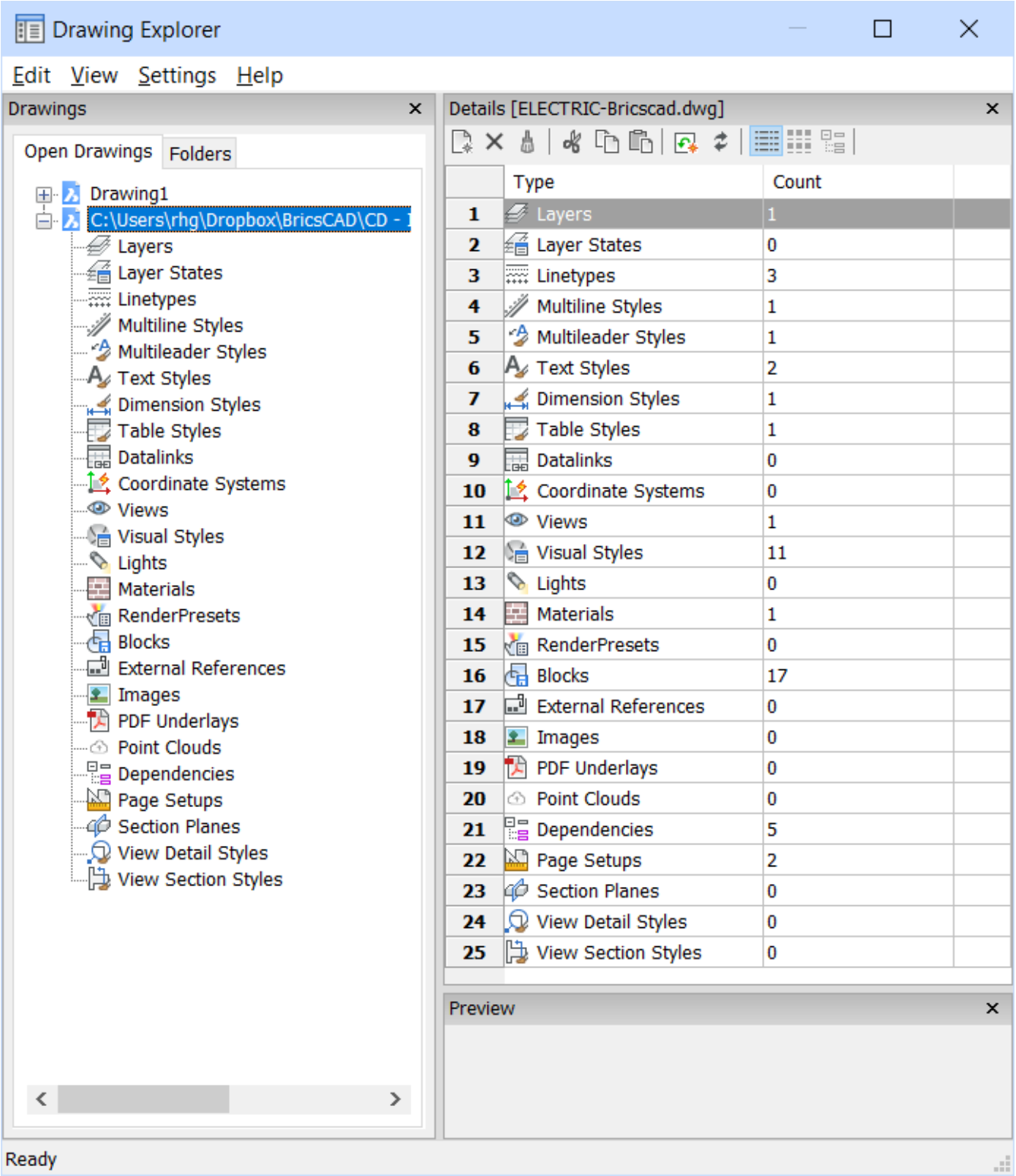

Command Options

Columns can be switched on and off and repositioned by drag-and-drop:

- **To move a column** - drag it by its header to a new location
- **To change the width of a column** - drag the separator line back and forth
- **To restore a column's width** - double-click the separator line
- **To turn columns on and off** - select a column, then right click:

(6.1057)

Figure 6.1057

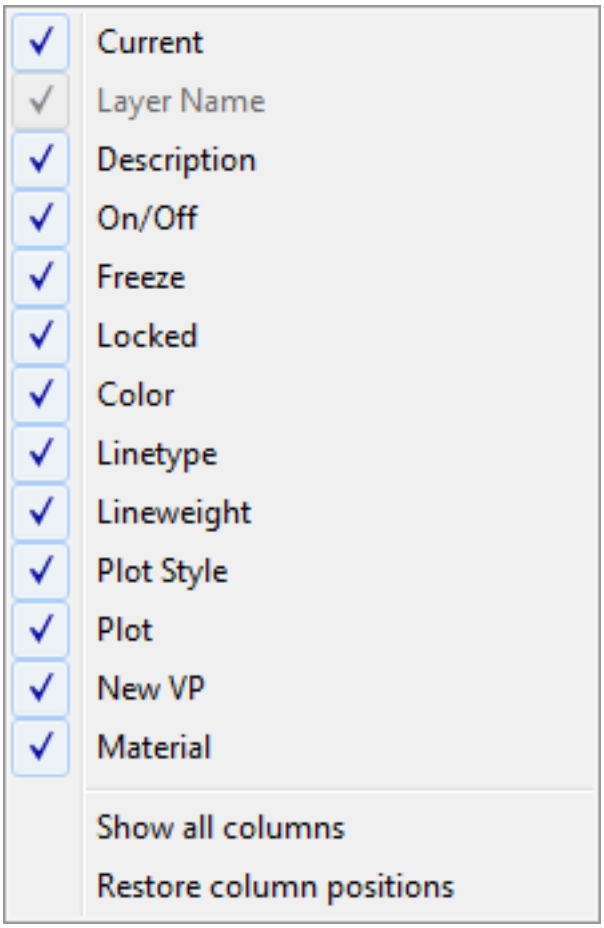

- **Check box** - displays or hides the column
- **Show all columns** - displays all columns, including ones that were previously hidden
- **Restore column positions** - returns all columns to their default locutions

Notes: The shortcut keystrokes shown below operate inside the Drawing Explorer dialog box. The options in menus and the buttons displayed by the toolbar vary depending on the current item. Shown below are the actions for layers.

Menu Bar: Edit	Keyboard Shortcut	Description
New	Ctrl+N	Creates a new item with a generic name, such as NewLayer 1 or New-Style1. Use the Rename button to rename it.

Delete	Ctrl+D	Erases the selected item from the drawing. When the item is in use, such as a layer with entities, you have to option to retain the entities from the layer to be erased: (6.1058 on page 3424) • **Delete** - removes the layer and the entities assigned to it • **Change** - move the entities to another layer, and then erases the layer; displays a list from which to choose one of all the other layers in the drawing • **Cancel** - cancels the operation so that no changes are made Some items cannot be erased, such as layer 0 and visual style 2D Wireframe.
Merge To		(Layers only.) Merges the content of one layer with another ones: 1. Choose a source layer 2. Click **Edit | Merge to** 3. Choose a target (destination) from the dialog box: (6.1059 on page 3424) • **Choose a target layer** - choose a layer name from the ones listed • **Merge** - move the entities from the source layer to the target layer • **Cancel** - cancels the merging process The source layer is removed from the drawing.
Purge	Ctrl+P	Purges unused items from the drawing. Some items cannot be erased, such as layer 0 and text style Standard. See Purge (6.24.60) command.
Cut	Ctrl+X	Copies the item to the Clipboard, and then deletes it from the drawing following the same procedure as the Delete button.
Copy	Ctrl+C	Copies the item to the Clipboard for pasting elsewhere in the Drawing Explorer.

Paste	Ctrl+V	Copies the item from the Clipboard, and pastes it into the Drawing Explorer. When the item on which the Clipboard content will be pasted is in use, such as a layer with entities, you have options: (6.1060 on page 3425) • **Copy and Replace** - replaces the existing item with the pasted one • **Don't Copy** - cancels the copy operation • **Copy, but keep both** - pastes the Clipboard content with an incremented name, usually suffixed by a 1 • **Cancel** - also cancels the operation
Rename	F2	Renames the selected item; alternatively, click on the item's name twice, slowly, to rename it.
Select All	Ctrl+A	Selects all items.
Invert Selection		Inverts the selected item(s). For instance, if you have one layer selected, then this option unselects it, and then selects all other layers,
Remove Viewport Overrides		(Layers only) Removes overrides from the viewport properties of selected layers.
Isolate Selected Layers		Hides from view all layers that are not selected. Use the Invert Selection option to reverse which layers are visible.
Current		Makes the item current, such as making the selected layer the current (working) layer.

Menu Bar: View	Description
Open Drawings	When checked, displays the Drawings pane in the left of the Drawing Explorer dialog box, in which you can select other drawings and items.
Details	When checked, displays the Details pane in the center of the Drawing Explorer dialog box, in which you view all related items and possibly edit them.
Preview	When checked, displays the Preview pane at bottom of the Drawing Explorer dialog box, in which the selected item can be viewed.
Editor	When checked, displays the Edit pane in the right of the Drawing Explorer dialog box, in which the properties of items can be changed.
Status Bar	Toggles the display of the status bar at the bottom of the Drawing Explorer dialog box.
Filters	(Layers only.) When checked, displays the Filters pane for layers.
Details	Displays the details of items.

Icons	Displays items as an array of icons; applies only to blocks and external references.
Tree	Displays items in tree form; applies only to layer states, data links, dimension styles, external references, images, PDF underlays and dependencies.
Regen	Updates the drawing display to reflect changes made in this dialog box.
Toggle Regen	Toggles automatic updating of the display.

Menu: Settings	**Description**
Restore Explorer Default Layout	Restores the layout of the Drawing Explorer to the default layout for the selected category. When you makes changes to the layout of the Drawing Explorer, the program remembers them. This option resets all your changes.
Options	(Applies to Blocks and External References only.) Specifies default settings for inserting blocks. See the ExpBlock (6.13.11) command.

Drawings Pane	**Description**
Open Drawings	Displays a list of drawings that are currently open. Click a drawing to see a detailed list of its content in the Details pane.
Folders: Add Local Folders	Displays a list of drawing folders that you tend to access often: 1. Click the **Add Local Folder** button to add a folder, including all subfolders. 2. Double click a drawing to open it. 3. To copy items between drawings, drag definitions from one drawing to another; this lets you copy layers, text styles, linetypes, and so one to another drawing.
Folders: Login to Bricsys 24/7	Displays a list of drawings that you have stored online on the Bricsys 24/7 site: 1. Click the **Logon to Bricsys 24/7** button. 2. Enter the user name and password of a valid account: (6.1061 on page 3425) 3. Select a drawing in a project, and then right-click to download or view the drawing. See the CloudOpen (6.9.31) command.

Details	**Description**
Layers	Reports on the layers defined in the selected drawing. Click to explore the layers; see the Layer (6.13.13) command.
Layer States	Reports on the layer states defined in the selected drawing. Click to explore the layer states; see the LayerState (6.20.6) command.

Linetypes

Reports on the linetypes loaded into the selected drawing. Click to explore the linetypes; see the Linetype (6.20.31) command.

Multiline Styles

Reports on the multiline styles defined in the selected drawing. Click to explore multiline styles; see the MlStyle (6.21.26) command.

(6.1062 on page 3425)

Reports on the multileader styles defined in the selected drawing. Click to explore multileader styles; see the MLeaderStyle (6.21.25) command.

Text Styles

Reports on the text styles defined in the selected drawing. Click to explore text styles; see the Style (6.27.57) command.

(6.1063 on page 3425)

Reports on the dimension styles defined in the selected drawing. Click to explore dimension styles; see the DimStyle (6.11.20) command.

Table Styles

Reports on the table styles defined in the selected drawing. Click to explore table styles; see the TableStyle (6.29.6) command.

Datalinks

Reports on the data in the drawing linked to external spreadsheet files. Click to explore data links; see the DataLink (6.10.2) command.

(6.1064 on page 3426)

Reports on the named user coordinate systems (UCS) defined in the selected drawing. Click to explore coordinate systems; see the ExpUcs (6.13.19) command.

Views

Reports on the named views in the selected drawing. Click to explore saved views; see the View (6.31.1) command.

Visual Styles

Reports on the visual styles defined in the selected drawing. Click to explore visual styles; see the VisualStyles (6.31.13) command.

Lights

Reports on the lights placed in the selected drawing. Click to explore lights; see the LightList (6.20.28) command.

Materials

Reports on the materials defined in the selected drawing. Click to explore materials; see the Materials (6.21.11) command.

RenderPresets

Reports on the render presets defined in the drawing. Click to explore render presets; see the RenderPresets (6.26.25) command.

Blocks

Reports on blocks defined in the selected drawing. Click to explore blocks; see the ExpBlocks (6.13.11) command.

(6.1065 on page 3426)

Reports on the external references (xrefs) attached to the selected drawing. Click to explore xrefs; see the Xref (6.34.8) command.

Images

Reports on the images attached to the selected drawing. Click to explore the images; see the Image (6.17.3) command.

PDF Underlays

Reports on the PDF underlays attached to the selected drawing. Click to explore PDF underlays; see the Pdf (6.24.13) command.

Point Clouds

Reports on the point clouds attached to the selected drawing. Click to explore point cloud; see the PointCloud (6.24.33) command.

Dependencies	Reports on the external files that the selected drawing depends on. Click to explore dependencies; see the eTransmit (6.13.9) command.
Page Setups	Reports on the page setups attached to the selected drawing. Click to explore page setups; see the PageSetup (6.24.1) command.
Section Planes	Reports on the section planes defined in the selected drawing. Click to explore the section planes; see the SectionPlaneSettings (6.27.13) command.
(6.1066 on page 3426)	Reports on the view detail styles defined in the selected drawing. Click to explore the view detail styles; see the ViewDetailStyle (6.31.5) command.
(6.1067 on page 3427)	Reports on the view section styles defined in the selected drawing. Click to explore the view section styles; see the ViewSectionStyle (6.31.11) command.

Procedures

- To open the Drawing Explorer (1.12.2)
- To control the Drawing Explorer layout (1.12.2)
- Opening a drawing (1.12.2)
- Adding a drawing folder (1.12.2)
- To insert a block from an unopened drawing (1.12.2)
- To copy definitions between drawings (1.12.2)
- To merge the content of two layers (1.12.2)

Related Commands

DimStyle (6.11.20) - creates and modifies dimension styles, through the Drawing Explorer. eTransmit (6.13.9) - creates a package of a drawing file and all its dependencies, such as: external references, images, font files, plot configuration files, plot style tables and font map files. ExpBlocks (6.13.11) - opens the Blocks section of the Drawing Explorer dialog box. ExpFolders (6.13.12) - opens the Drawing Explorer on the Folders tab. ExpLayers (6.13.13) - creates layers, changes their properties, and removes layers through the Drawing Explorer. ExpUcs (6.13.19) - creates, modifies, and deletes named UCSs through the Drawing Explorer. Image (6.17.3) - inserts images in drawings through the Drawing Explorer. Linetype (6.20.31) - Loads, sets, and creates linetypes through the Drawing Explorer. LayerState (6.20.6) - creates and controls layer states in the Drawing Explorer. LightList (6.20.28) - displays the Drawing Explorer - Lights dialog window. Materials (6.21.11) - creates materials and edits their properties through the Drawing Explorer. MLeaderStyle (6.21.25) - Creates and manages multileader styles through the Drawing Explorer. MlStyle (6.21.26) - creates and edits multiline styles. PageSetup (6.24.1) - creates and edits page setups for plotting drawings in the Drawing Explorer. Pdf (6.24.13) - attaches PDF files to the current drawing through the Drawing Explorer. RenderPresets (6.26.25) - allows to create and edit render presets, and to set the current render preset through a dialog box. SectionPlaneSettings (6.27.13) - Defines the properties of a section plane entity in the Drawing Explorer - Section Planes dialog. SheetSet (6.27.31) - Manages sheet sets. Style (6.27.57) - creates and modifies text style with the Drawing Explorer. TableStyle (6.29.6) - creates and edits table styles through the Drawing Explorer - Table Styles dialog box. View (6.31.1) - creates and sets named views through the Drawing Explorer. VisualStyles (6.31.13) - creates and controls visual style definitions in the Drawing Explorer. Xref (6.34.8) - attaches DWG files to the current drawing through the Drawing Explorer.

Figure 6.1058

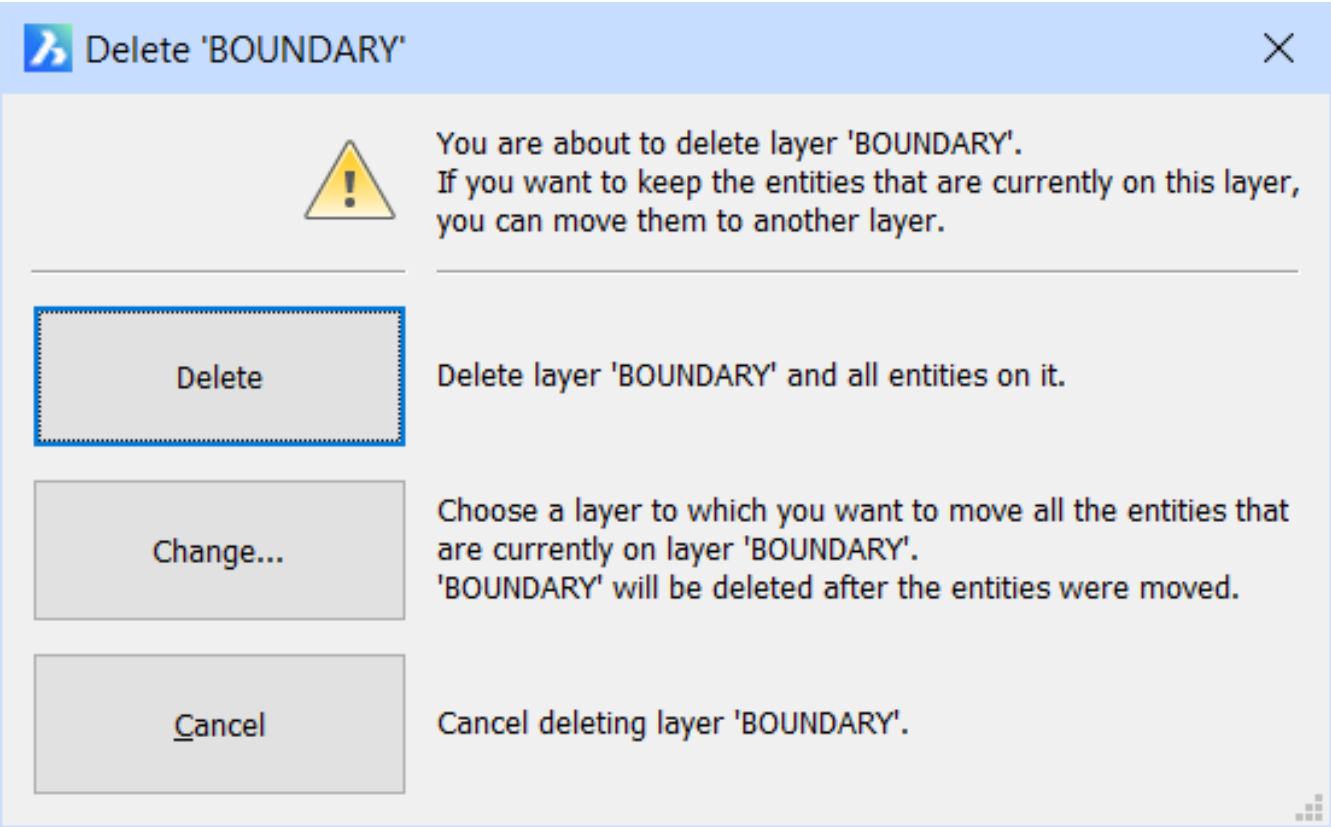

Figure 6.1059

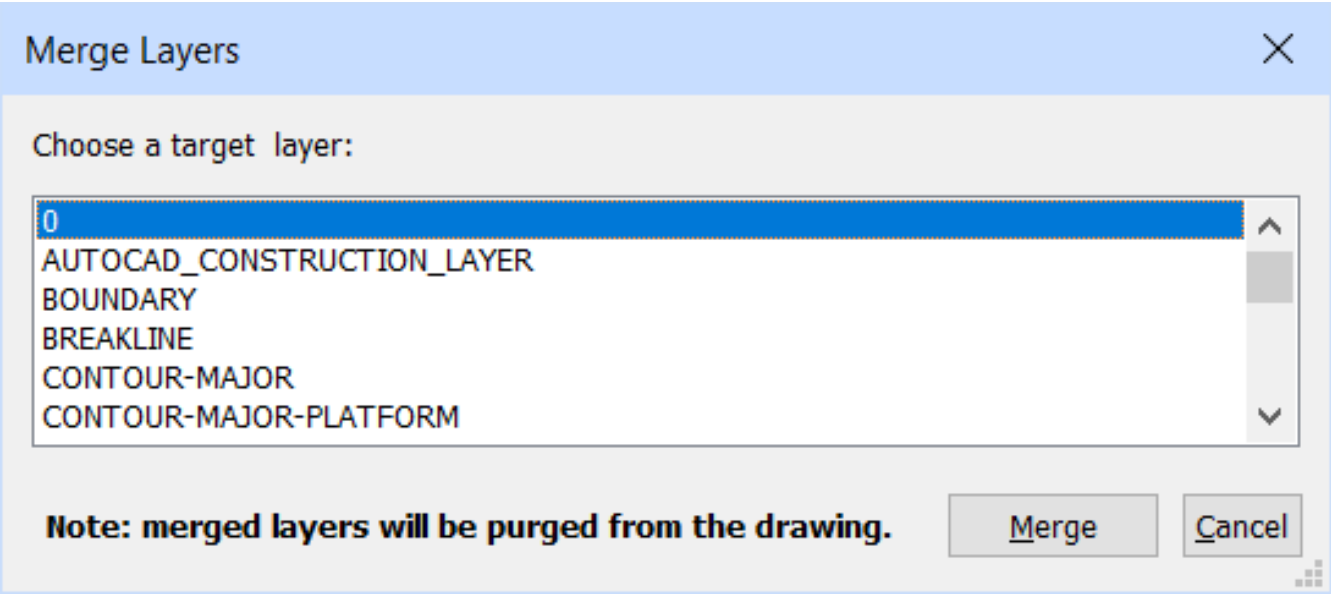

Figure 6.1060

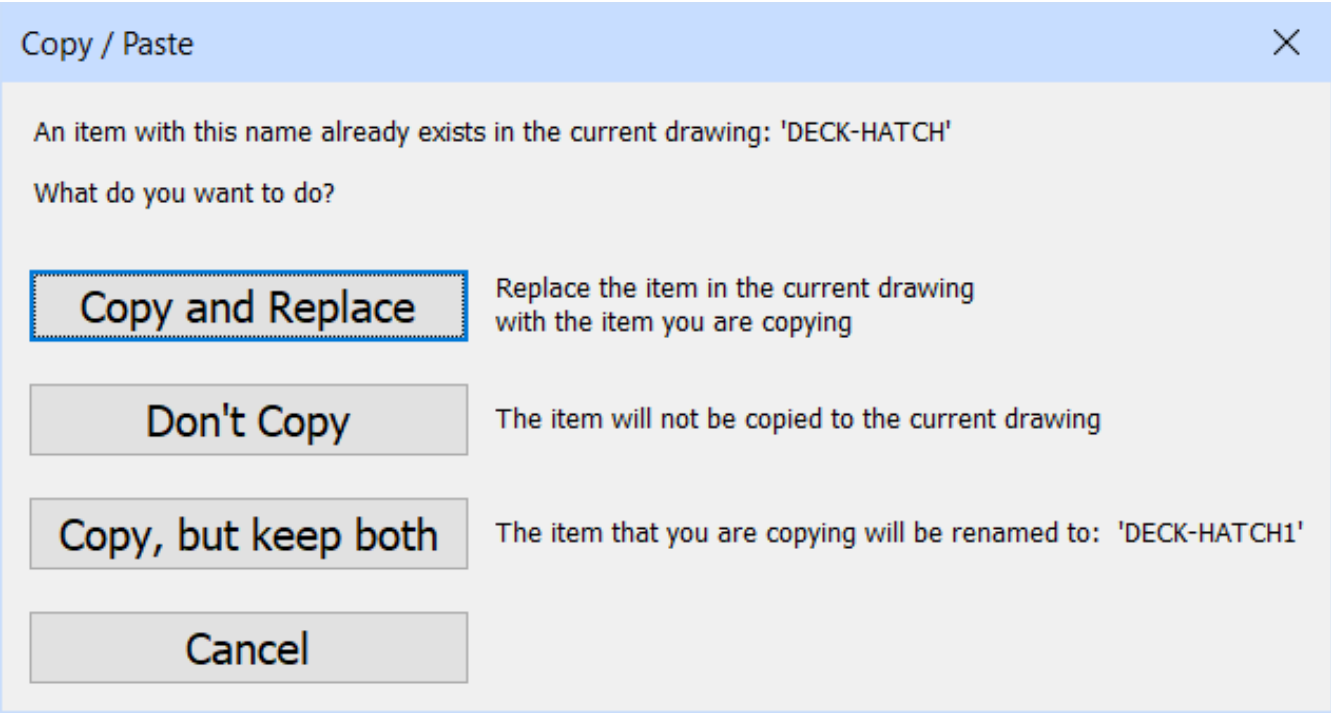

Figure 6.1061

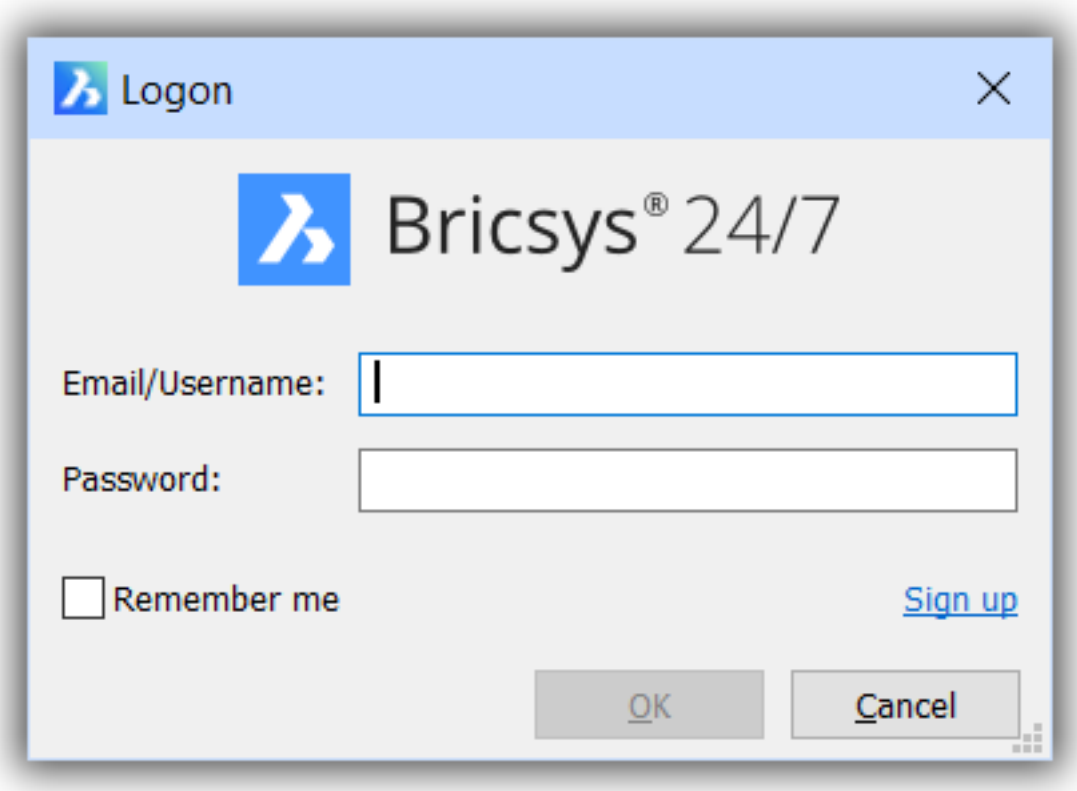

Figure 6.1062

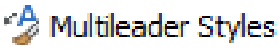

Figure 6.1063

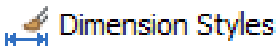

Figure 6.1064

Figure 6.1065

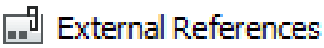

Figure 6.1066

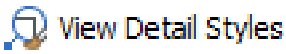

Figure 6.1067

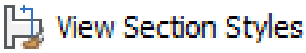

6.13.16 Export

(7.3 on page 4931) Exports drawings in a variety of vector and raster formats; exporting drawings to WMF and

Figure 6.1068

EMF formats is not supported on Linux.

Accessing the Command

command bar: **export** alias: **exp, dwfout** menu bar: **File | Export** ribbon: **Home | File | Export** : **Export** Displays a dialog box: (6.1069) Choose an export format from the Save As Type droplist, and then click **Save**. To

Figure 6.1069

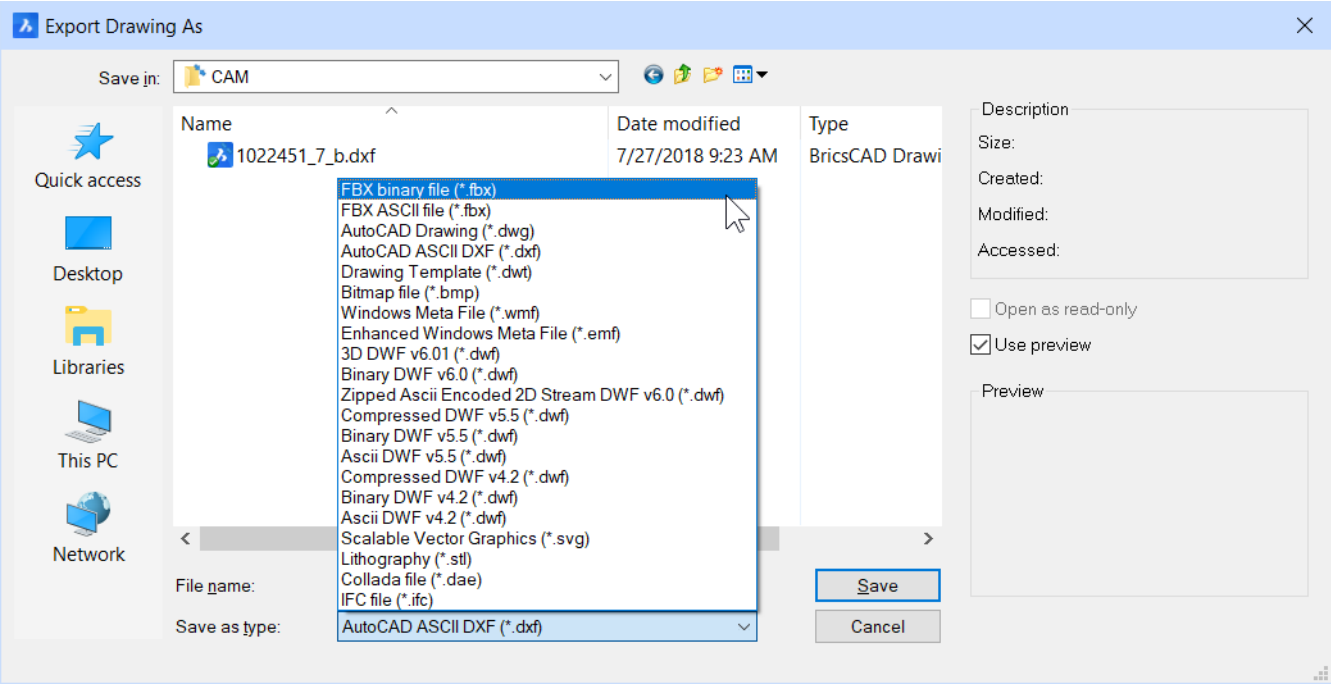

export in PDF format, use the ExportPDF (6.13.18) command.

Command Options

Formats are listed in the order in which they appear in the Save as Type droplist, segregated into CAD, vector, and raster formats.

CAD Formats	Extension	Description
FBX binary file	FBX	Mudbox format used to send 3D models to animation and rendering software; binary format creates compact files maintained by Autodesk; see FBXout (6.14.2) command.
FBX ASCII file	FBX	Mudbox format used to send 3D models to animation and rendering software; ASCII format creates human-readalbe files.

AutoCAD Drawing	DWG	CAD drawing format created by Autodesk; to export drawings in earlier version of DWG, use the SaveAs (6.27.3) command.
AutoCAD ASCII DXF	DXF	Drawing interchange format created by Autodesk; to create binary DXF files, use the DxfOut (6.10.48) command.
Drawing Template	DWT	Templates on which new drawings are based.
3D DWF v6.01	DWF	CAD viewing format for 3D models created by Autodesk.
Binary DWF	DWF	Compressed version of DWF; creates more compact files.
Zipped Ascii Encoded 2D Stream DWF v6.0	DWF	ASCII version of DWF compressed into a ZIP file.
Compressed DWF v5.5	DWF	Compressed ASCII version of an older version of DWF; creates more compact files.
Binary DWF v5.5	DWF	Compressed version of an older version of DWF; creates more compact files.
ASCII DWF v5.5	DWF	ASCII version of an older version of DWF>
IFC file	IFC	Saves a BIM model as an IFC file for use with an IFC-certified applications. data. BIM properties (6.7.32) are included in IFC export. The Industry Foundation Classes (IFC) data model is intended to describe building and construction industry

Vector Formats	**Extension**	**Description**
Windows Meta File*	WMF	Vector format created by Microsoft; used by the Clipboard; see the WmfOut command.
Enhanced Windows Meta File*	EMF	Updated version of WMF.
Scalable Vector Graphics	SVG	Used by Web pages to display vector graphics. Scalable Vector Graphics (SVG) is a family of specifications of an XML-based file format for describing two-dimensional vector graphics, both static and dynamic (i.e. interactive or animated). The SVG specification is an open standard that has been under development by the World Wide Web Consortium (W3C) since 1999.

Lithography	STL	3D format used by 3D printers. STL (STereoLithography) is a file format native to the stereolithography CAD software created by 3D Systems. STL is widely used for rapid prototyping and computer-aided manufacturing. STL files describe only the surface geometry of a three dimensional object without any representation of color, texture or other common CAD model attributes. The STL format specifies both ASCII and binary representations. Binary files are more common, since they are more compact. See also the StlOut (6.27.49) command.
Collada file	DAE	3D format used by rendering and animation software. COLLADA (from collaborative design activity) is an interchange file format for interactive 3D applications. It is managed by the nonprofit technology consortium, the Khronos Group, and has been adopted by ISO as a publicly available specification, ISO/PAS 17506.
Raster Format	**Extension**	**Description**
Bitmap*	BMP	Raster format created by Microsoft; used by the Clipboard.

(*) The **PictureExportScale** user preference sets the view size when exporting to picture formats (WMF, EMF, BMP). The following 3D formats are available through a separate module, BricsCAD Communicator; download it from the Bricsys website.

Format	**Extension**	**Description**
Standard for Exchange of Product data	STE, STP, STEP	STEP (Standard for the Exchange of Product Data) is an ISO standard exchange format used for representing three-dimensional data in a format that can be recognized by multiple programs.
Initial Graphics Exchange Specification	IGS, IGES	A file format which defines a vendor neutral data format that allows the digital exchange of information among Computer-aided design (CAD) systems.
CATIA V4	model	CATIA (Computer Aided Three-dimensional Interactive Application) is a multi-platform CAD/CAM/CAE commercial software suite developed by the French company Dassault Systèmes.
CATIA V5	CATPart, CATProduct	

Parasolid	XMT_TXT, XMT_BIN X_T, X_B	Parasolid is a geometric modeling kernel originally developed by ShapeData, now owned by Siemens PLM Software (formerly UGS Corp.), that can be licensed by other companies for use in their 3D computer graphics software products.
VDA-FS	VDA	VDA-FS is a CAD data exchange format for the transfer of surface models from one CAD system to another. Its name is an abbreviation of "Verband der Automobilindustrie - Flächenschnittstelle", which translates to the "automotive industry association - surface data interface". Standard was specified by the German organization VDA.
3D PDF	PDF	Portable Document Format (PDF) is a file format used to represent documents in a manner independent of application software, hardware, and operating system.

Settings

The import and export procedures using Communicator are controlled through a series of user preferences. See the Communicator section on the Settings (6.27.23) dialog.

Procedures

- Export to PDF settings (1.12.10)
- Exporting a drawing to PDF (1.12.10)

Related Commands

AcisOut (6.4.8) - exports 3D solids and surface entities in SAT format. BimExport (6.7.12) - saves a BIM model as an IFC file for use with an IFC-certified applications. BmpOut (6.6.14) - exports drawings in BMP format. CommunicatorInfo (6.9.39) - checks whether the Communicator product is correctly installed and prints a diagnostic report in the Prompt History window. DwfOut (6.10.43) - exports drawings in DWF format. ExportLayout (6.13.17) - exports all visible objects from the current layout to the model space of a new drawing. ExportPdf (6.13.18) - exports layouts in a drawing to a pdf docucment. IfcExport (6.17.2) - exports a BIM model to IFC, partially or entirely. Import (6.17.10) - imports CAD files in a variety of formats. MSlide (6.21.32) - exports drawings in WMF, EMF, and SLD formats. StlOut (6.27.49) - exports 3D solids and watertight meshes in a format that can be used for stereolithography (3D printing). VmlOut (6.31.16) - exports drawings in VML format. VSlide (6.31.22) - displays files in WMF, EMF, and SLD formats. WmfOut (6.33.12) - exports drawings in WMF, EMF, and SLD formats.

6.13.17 ExportLayout

(6.2833 on page 4875) Exports all visible objects from the current layout to the model space of a new drawing.

Figure 6.1070

The command can only be used in a layout.

Accessing the Command

command bar: **exportlayout** menu: **File | Export Layout to Model** : **ExportLayout** Displays a dialog box: (6.1071) Type a name in the **File name** field, then press the **Save** button. Now that viewports are converted to polylines,

Figure 6.1071

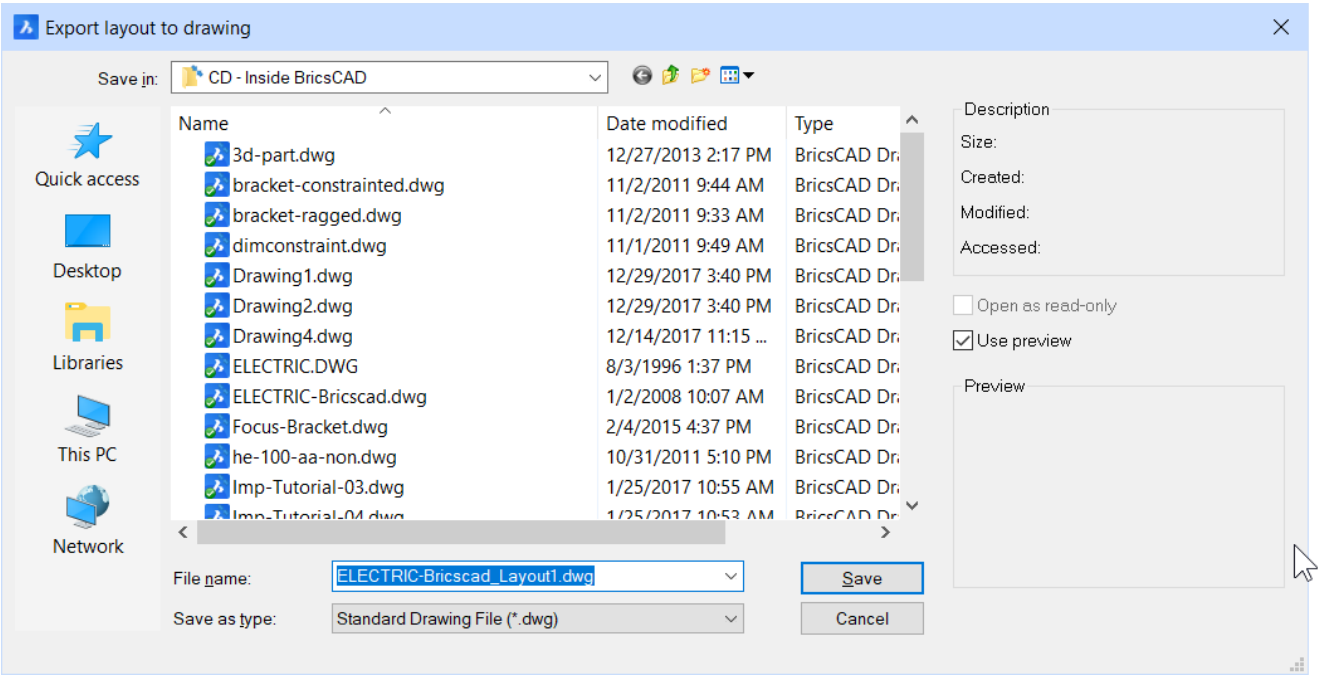

and that entities are trimmed by the viewport boundary.

Related Commands

Export (6.13.16) - exports the drawing in a variety of raster and vector formats. WBlock (6.33.1) - writes blocks and other drawing parts to files on disk through a dialog box. -WBlock (6.33.2) - writes blocks and other drawing parts to files on disk through the command bar.

6.13.18 ExportPdf

(6.2833 on page 4875) Exports the current drawing to a single-page PDF document. (To publish multiple drawings

Figure 6.1072

Shape Classic Pro Platinum Mechanical BIM

and layouts to a single PDF file, use the Publish command.)

Accessing the Command

command bar: **exportpdf** menu bar: **File| Export PDF** ribbon: **Home | File | Export PDF** : **ExportPdf** Displays a file dialog box: (6.1073) Type a name in the **File name** field or accept the default name (**<DrawingName>.pdf**),

Figure 6.1073

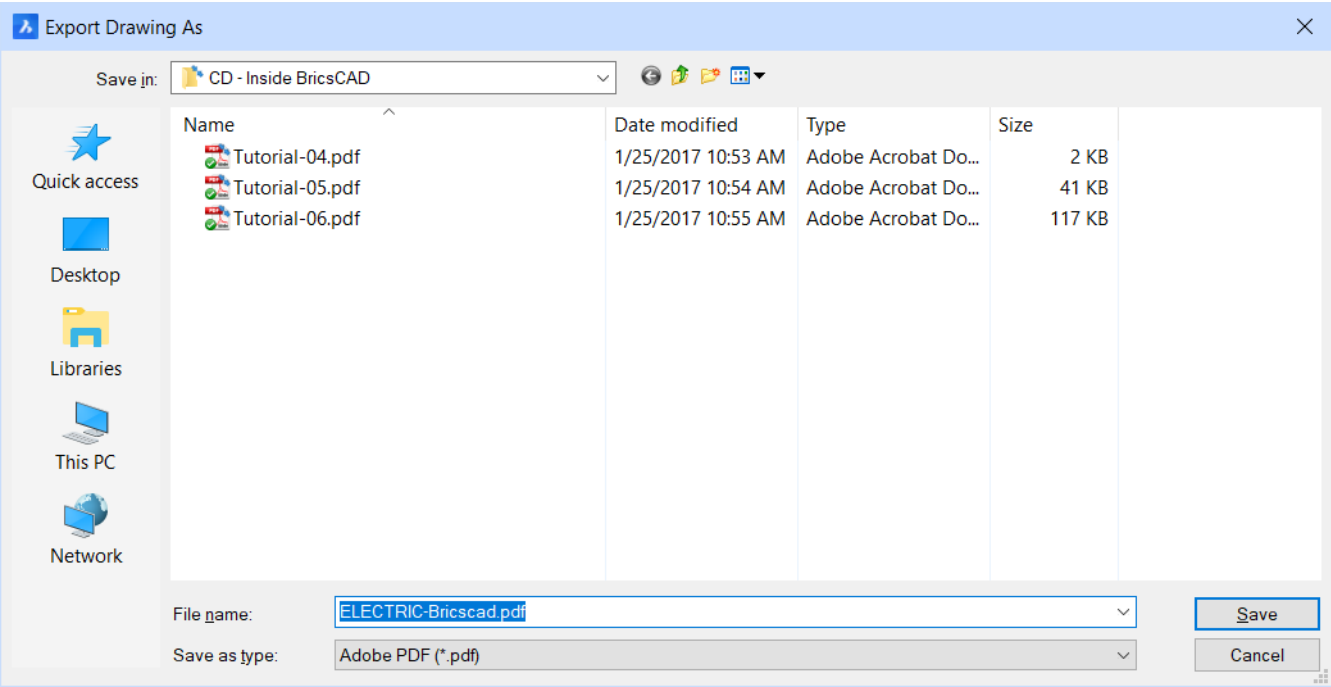

then click the **Save** button.

Command Options

Use the PDFoptions command to access the options for exporting PDF files in the PDF Export group in the Settings (6.27.23) dialog box, or else or in the Pdf Options (6.24.56) on the Publish (6.24.56) dialog. (6.1074 on page 3436)

Option	Description
Pdf embedded fonts	Determines if True Type fonts are embedded in the PDF file: • **On** - TrueType fonts are included in the PDF file • **Off** - TrueType fonts are excluded, such as when they are covered by a license that prohibits sharing

Pdf TTF text as geometry	Determines if True Type fonts are exploded into geometry: • **On** - converts True Type text to geometry, useful for when the TTF files are covered by a license that prohibits sharing, or you want to make it harder to extract text • **Off** - keeps True Type text as fonts
Pdf SHX text as geometry	• **On** - converts SHX text to geometry, which is necessary if the receiving party does not have the same SHX fonts on their computer • **Off** - keeps SHX text as fonts
Pdf simple geometry optimization	• **On** - applies simple geometry optimization to unify separate segments to single polylines, and uses Bezier curve control points • **Off** - does not optimize the file
Pdf zoom to extents mode	• **OFF** - uses the scale and papersize of the page setup. • **ON** - zooms the geometry to the papersize.
Pdf Merge Control	Controls the appearance of crossing lines: • **0 - Lines Overwrite**: The top most line is visible at the intersection. • **1 - Lines Merge**: The colors of crossing lines are blended into a new color.
Pdf layer support	Controls the use of layers in the generated PDF file: • **0** - Do not export layers. • **1** - Only use visible layers • **2** - Use all layers, including layers that are OFF and FROZEN
Pdf layouts to export	Controls which layouts are exported. • **0** - Active layout only • **1** - All layouts in a single multi-sheet PDF file • **2** - Each layout in a separate single-sheet PDF file
Pdf papersize override	Enables papersize override to ignore the limits of the paper's size.
Pdf overridden paper width	PDF width to be used in the papersize override in millimeters.
Pdf overridden paper height	PdfPDF height to be used in the papersize override in millimeters.
Pdf use plotstyles	Enables the usage of plotstyles.
Image anti-aliasing	Enables anti-aliasing for images that require upscaling when exporting.
Image compression	Sets the compression for exported images. • **0** - no compression for cleaner imagers • **1** - JPEG compression for smaller files

Vector resolution DPI	Sets the resolution for vector graphics when exporting. Values between 72 and 40000 are accepted.
Image DPI	Sets the minimal resolution for raster images. The value cannot exceed the value of PdfVectorResolutionDPI.
PRC Export Mode	Determines how 3D models are exported to 3D PDF files: • **0** - 3D models are not exported from the drawing to the PDF file • **1** - 3D models are exported in BREP format • **2** - 3D models are exported as meshes
PRC Single-view Mode	Determines if the 3D model is exported into a single view.
PRC Compression	Determines the type of compression to use to reduce file size: • **0** - no compression • **1** - medium compression • **2** - high compression (smallest file size)

Figure 6.1074

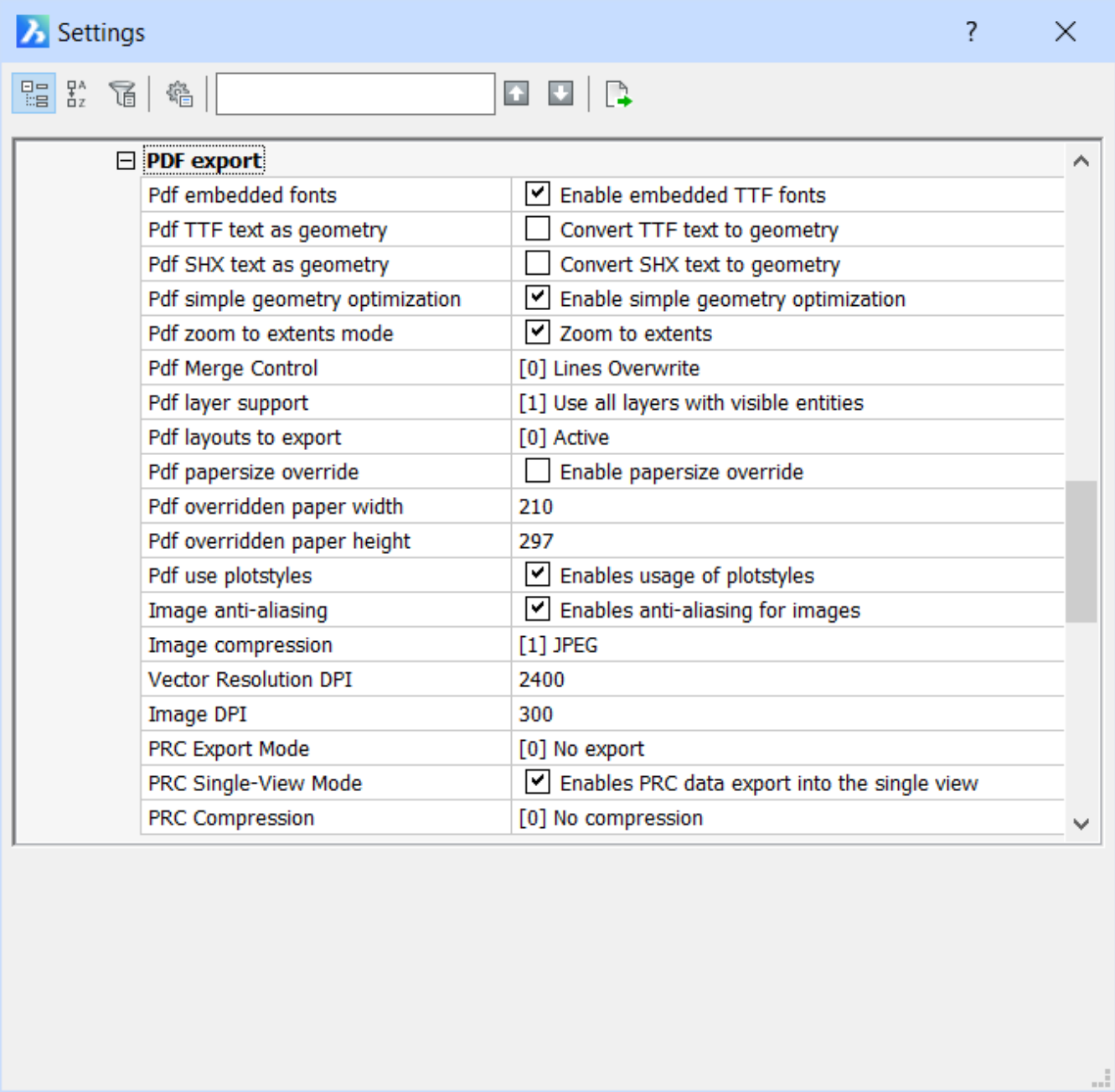

Related Commands

Export (6.13.16) - exports drawings in a variety of vector and raster formats. PageSetup (6.24.1) - creates and edits page setups for plotting drawings in the Drawing Explorer. Plot (6.24.26) - plots drawings to printers and to files, through prompts at the command bar; this command is meant for scripts and routines. Print (6.24.49) - prints drawings to plotters and files through a dialog box. -Publish (6.24.59) - prints a saved sheet list (= a list of model space or paper space layouts). Publish (6.24.56) - allows to print a sheet list (= a list of model space or paper space layouts). Saves a sheet list to a file.

6.13.19 ExpUcs

(6.2833 on page 4875) Creates, renames, and deletes named UCSs through the Drawing Explorer (short for "ex-

Figure 6.1075

plore user-defined coordinate systems").

Accessing the Command

command bar: **expucs** alias: **uc, dducs, explorer (6.13.15)** menu bar: **Tools | Drawing Explorer | Coordinate Systems** : **ExpUcs** Displays the UCS section of the Drawing Explorer dialog box: (6.1076) Create, rename, or delete

Figure 6.1076

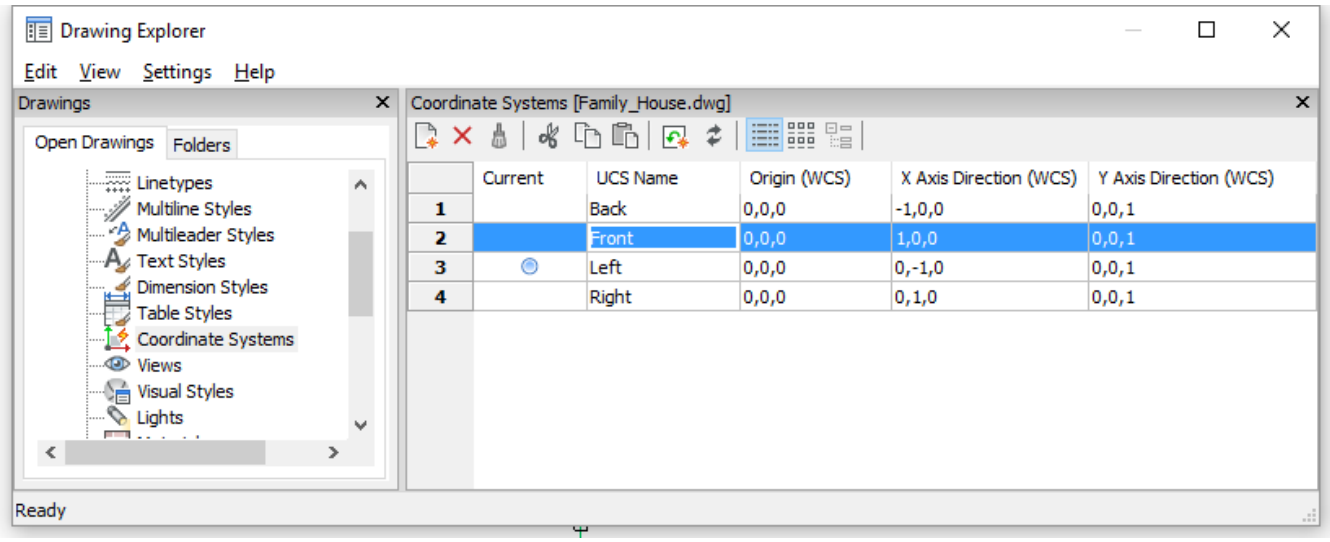

named UCSs, and then click X. Press F1 to access help.

Command Options

Option	Description
UCS Name	Lists the names of UCSs in the drawing; click to rename. UCS is short for "user-defined coordinate system."
Origin (WCS)	Reports the origin (0,0,0) of the UCS in x,y,z coordinates of the WCS; cannot be edited. WCS is short for "world coordinate system."
X Axis Direction (WCS)	Reports the direction of the x axis in WCS coordinates; cannot be edited.
Y Axis Direction (WCS)	Reports the direction of the y axis in WCS coordinates; cannot be edited.
Current	Indicates the current UCS.
Toolbar Icons	
New	Creates a new UCS; dismisses the Drawing Explorer, and then runs the Ucs command. See Ucs (6.30.2) command.
Erase	Deletes the selected UCS; the current UCS cannot be erased.

Related Commands

Ucs (6.30.2) - creates and modifies user-defined coordinate systems. UcsIcon (6.30.3) - controls the appearance of the UCS icon. SetUcs (6.27.25) - sets the UCS to a specified viewpoint. Plan (6.24.27) - changes the viewpoint to the plan view of the WCS or current UCS. DdVPoint (6.10.23) - changes the 3D viewpoint of the drawing through a dialog box. VPoint (6.31.19) - changes the 3D viewpoint of the drawing through the command bar. Settings (6.27.23) - sets parameters of UCSs. Explorer (6.13.15) - Opens the Drawing Explorer dialog box.

6.13.20 Extend

(7.3 on page 4931) Extends or trims one or more open entities to a boundary entity. **Note**: Hold down the **Shift**

Figure 6.1077

key to switch this command to trim mode.

Accessing the Command

command bar: **extend** alias: **ex** menu bar: **Modify | Extend** ribbon: **Change | Modify | Extend** toolbar: **Modify |** : **Extend Prompts you in the command bar:** Select boundary entities for extend <ENTER to select all>: **(Choose one or more entities, or else press Enter to choose all)** Entities in set: 1 Select boundary entities for extend <ENTER to select all>: **(Choose more entities, or else press Enter to end entity selection)** Select entity to extend or shift-select to trim or [Fence/Crossing/Edge mode/ Projection/ eRase]: **(Choose the entity to extend, or enter an option, or else press Shift to pick an entity to trim)** Select entity to extend or shift-select to trim or [Fence/Crossing/Edge mode/Projection/eRase]: **(Choose another entity to extend, enter an option, or press Shift to pick an entity to trim, or else press Enter to exit the command)** (6.1078)

Figure 6.1078

Command Options

Option	Description
Select boundary entities for extend	Choose one or more entities to use as boundaries. These are the entities to which subsequently picked entities are extended.
ENTER to select all	Press **Enter** to choose all entities in the drawing as boundaries. There is no need to pick individual entities as boundaries, except in certain cases.
Select entity to extend	Chooses the entity to extend. When either end of an entity could be extended to a boundary, BricsCAD extends the end closest to your pick point.
Edge mode	Toggles edge mode; prompts you: **[Extend/No extend] <No extend>** - **(enter an option)**: • **Extend** - extends entities to real and implied boundaries in 3D space • **No Extend** - extends entities only to real boundaries

Fence	Allows fence selection, an irregular selection window; prompts you: 1. **First point of fence - (pick the first point of the fence.)** 2. **Next fence - (pick the next point of the fence; press Enter to exit selection mode.)**
Crossing	Allows crossing rectangle selection; prompts you: 1. **First corner of crossing window - (specify the first corner.)** 2. **Second corner of crossing window - (specify the second corner.)** The entities that cross the specified rectangle are extended.
Projection	Specifies the how the entity is projected to the boundary; prompts you: **Projection [No projection/xy plane of Ucs/current View] <UCS> - (enter an option)**: • **No projection** - extends only those entities that intersect real boundaries in 3D space • **xy plane of UCS** - projects entities and boundaries to the x,y-plane of the current UCS, and then extends the projected entities that would intersect projected boundaries • **Current View** - projects entities into the current view, and then extends them accordingly
Erase	Deletes selected entities; prompts you: **Select entities to delete - (select one or more entities)**
Undo	Undoes the previous extend operation.
Shift-select to trim	Switches to trim mode: press and hold the **Shift** key to select the part of an entity to be trimmed at the intersection with the nearest boundary entities. See the the Trim (6.29.33) command.

Procedures

- To extend entities (1.24.21)

Related Commands

Change (6.9.10) - changes the length of lines. Lengthen (6.20.20) - changes the length of open entities. Stretch (6.27.50) - stretches entities longer and shorter. Trim (6.29.33) - trims entities to a cutting line.

6.13.21 Extension

(6.2833 on page 4875) Toggles extension entity snap.

Figure 6.1079

Accessing the Command

command bar: **extension** transparent: **extension** ribbon: **Home | Entity Snaps | Snap to Extension** toolbar: **Entity Snaps |** : **Extension** Displays no prompts. If extension entity snap is off, entering the command turns it on. And vice versa. (6.1080) When extension entity snap is on, the cursor snaps to the intersection of one or two

Figure 6.1080

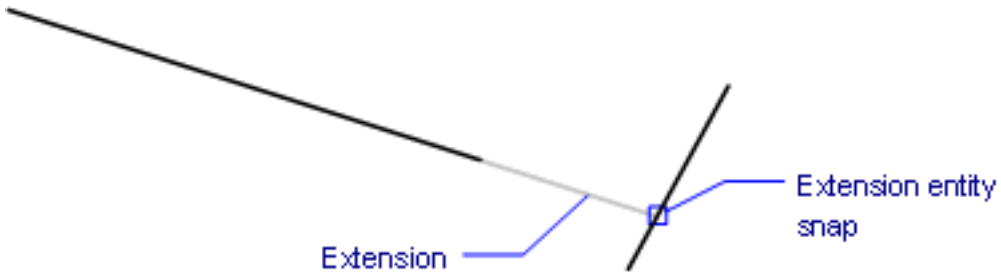

extended entities.

Command Options

Option	Description
Extension	Entering this command toggles extension entity snap. This command can be entered transparently during commands, but must be entered without the apostrophe prefix (').

Related Commands

OSnap (6.23.13) - toggles entity snap modes in the Settings dialog box. -OSnap (6.23.14) - toggles entity snap modes in the command bar. Aperture (6.4.15) - sizes the aperture cursor for entity snaps. 2dIntersection (6.2.1) - toggles apparent intersection snap mode. 3dIntersection (6.3.6) - toggles intersection snap mode. Apparent (6.4.16) - toggles apparent intersection snap mode. Center (6.9.3) - toggles center snap mode. Endpoint (6.13.7) - toggles endpoint snap mode. From (6.14.11) - allows to enter relative coordinates with respect to a reference point. GCenter (6.15.4) - toggles Geometric Center (GCenter) entity snap. Insertion (6.17.16) - toggles insertion snap mode. Intersection (6.17.20) - toggles intersection snap mode. Midpoint (6.21.16) - toggles midpoint snap mode. Mtp (6.21.36) - allows to specify a point as the midpoint between two points. Nearest (6.22.2) - toggles nearest snap mode. Node (6.22.7) - toggles node (point) snap mode. None (6.22.8) - turns off all entity snap modes. Parallel (6.24.4) - toggles parallel snap mode. Perpendicular (6.24.23) - toggles perpendicular snap mode. Quadrant (6.25.7) - toggles quadrant snap mode. Tangent (6.29.9) - toggles tangent snap mode.

6.13.22 Extrude

(6.2777 on page 4835) Extrudes closed and open 2D entities to 3D solids or 3D surfaces.

Figure 6.1081

Shape Classic Pro Platinum Mechanical BIM

Accessing the Command

command bar: **extrude** alias: **ext** menu bar: **Model | 3D Solids | Extrude** ribbon: **Model | Solids | Extrude** toolbar: **3d Solids |** : **Extrude Prompts you in the command bar:** Select entities/subentities to extrude or set [MOde]: **(Choose one or more closed 2D entities or faces of 3D solids)** Entities in set: 1 Select entities/subentities to extrude or set [MOde]: **(Choose more entities, or else press Enter to continue.)** Specify height of extrusion or [Direction/Path/Taper angle] <xx.xx>: **(Enter a number for the height, or pick two points, or press Enter to accept the default height, or else choose an option)** (6.1082) (6.1083) Depending on the value of the DELOBJ (1.18.1)

Figure 6.1082

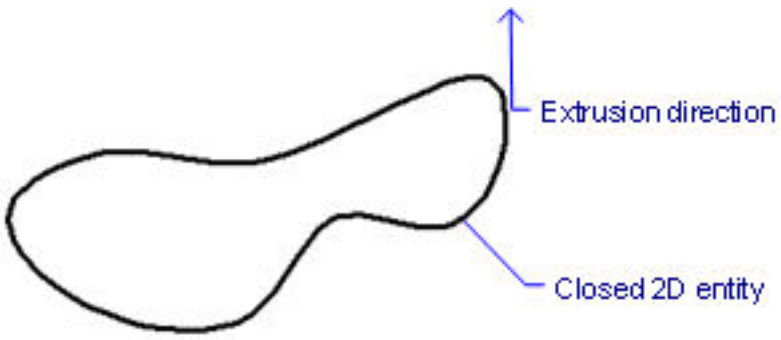

Figure 6.1083

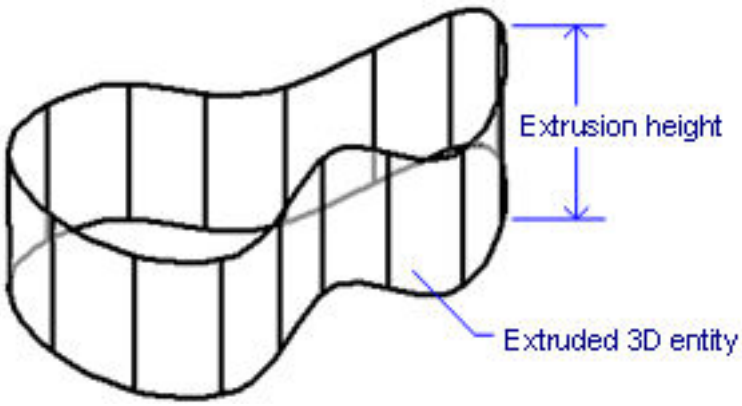

(Delete Entity) system variable, the source 2D entities are either retained or deleted, or else you are prompted as to whether you want to keep or delete the source entities.

Command Options

Option	Description

Select entities	Specifies the entities to be extruded. Choose one or more 2D entities, regions, or faces of 3D solids. The resulting entity is either a 3D solid or a 3D surface: • 2D closed entities (like circles and closed polylines) and faces are extruded to 3D solids • 2D open entities (like lines and arcs) are exstruded to 3D surfaces • Use the **MOde** option extrude closed 2D entities as 3D surfaces When MOde is set to SOlid and you select an open 2D entity, the program does not extrude the entity, as open entities cannot be watertight. Depending on the value of the DELOBJ (1.10.11) variable, the source entities are either retained or deleted, or else you are prompted whether you want the entities deleted or not.
Mode	Determines how closed entities are extruded, as solids or surfaces. Prompts you: **Choose type of created entity [SOlid/SUrface] <SOlid> - (enter an option)**: • **SOlid** - returns to extruding closed entities as solids • **SUrface** - extrudes closed entities as surfaces
Specify height of extrusion	Specifies the height of the extrusion. The extrusion height is measured perpendicularly to the source entity. • **Enter a number** - specifies the height; enter a negative number to direct the extrusion downwards from the source entity • **Pick two points** - distance between two pick points specifies the height; for instance, you might pick two points on another entity
Direction	Sets the extrusion direction (up or down) and height at the same time. Prompts you: 1. **Specify start point of direction - (pick a point.)** 2. **Specify end point of direction - (pick another point.)**
Path	Specifies the extrusion height and taper angle by another entity. The program uses the path to determine how to extrude the source entity. Prompts you: **Select extrusion path or [Taper angle] - (pick an open entity to use as the path, such as a line, arc, open spline, or open polyline.)** (6.1085 on page 3445) The path entity cannot lie in the same plane as the extrusion entity. (6.1086 on page 3446)

Taper Angle	Specifies the taper angle for the extrusion; a positive angle tapers the extrusion inwardly, as shown by the illustration below. (6.1087 on page 3447) Prompts you: **Specify angle of taper for extrusion <0> - (enter a value)**: • **Enter a number** - specify the angle; enter a negative number to taper the extrusion outwards • **Pick two points** - defines the angle geometrically The angle must be shallow enough so that the sloping sides do not intersect after the top of the extrusion.

Grips Editing

Extrusion can be edited directly through grips:

1. Select the extruded solid. Notice that it has two grips.
2. Drag a grip to move the extrusion. (Both grips perform the same functions: move.)

(6.1084 on the facing page)

Figure 6.1084

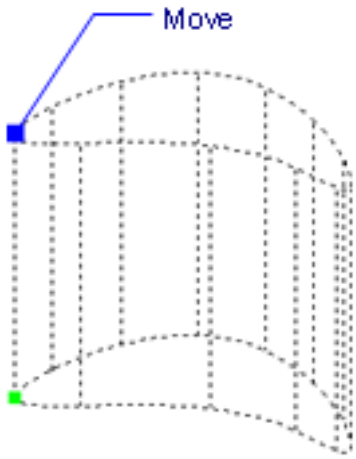

Related Commands

DmExtrude (6.12.13) - creates 3D solids or surfaces by extruding open or closed 2D entities or regions. Loft (6.20.35) - creates 3D solids passing through two or more cross sections. Sweep (6.27.59) - creates 3D solids or 3D surfaces by sweeping profiles (open or closed 2D entities or 3D subentities) along an open or closed path. Interfere (6.17.18) - creates 3D volumes of intersecting 3D solid models. Intersect (6.17.19) - removes volumes not in common between two solid models. Revolve (6.26.31) - revolves 2D entities into 3D solids or surfaces. Section (6.27.11) - creates 2D regions from 3D models. Slice (6.27.36) - cuts 3D solids into two parts. SolidEdit (6.27.39) - edits the bodies, faces, and edges of 3D models. Subtract (6.27.58) - removes one solid model from a second. Union (6.30.6) - joins two or more solid models into a single entity.

Figure 6.1085

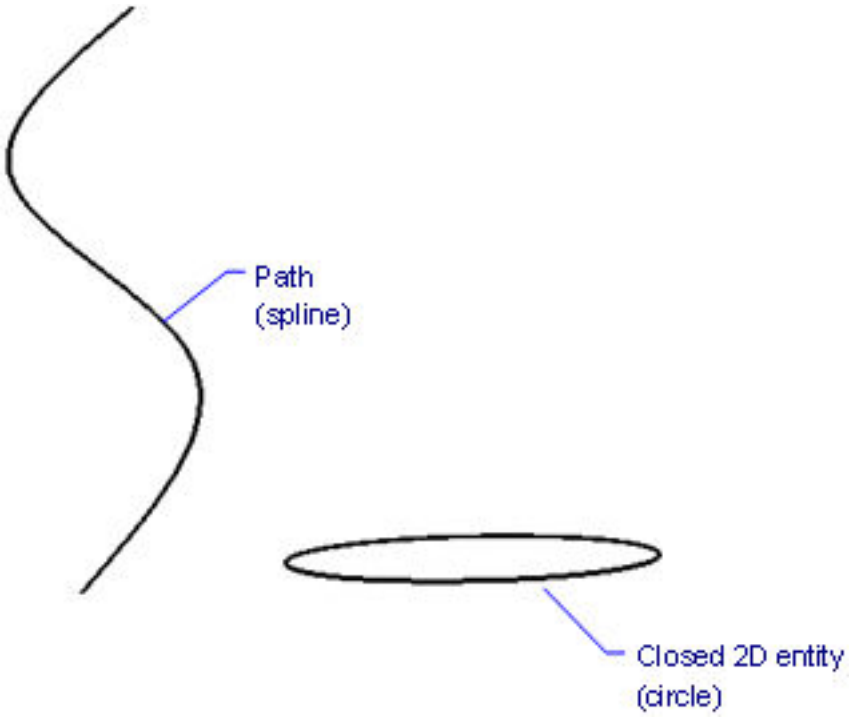

Figure 6.1086

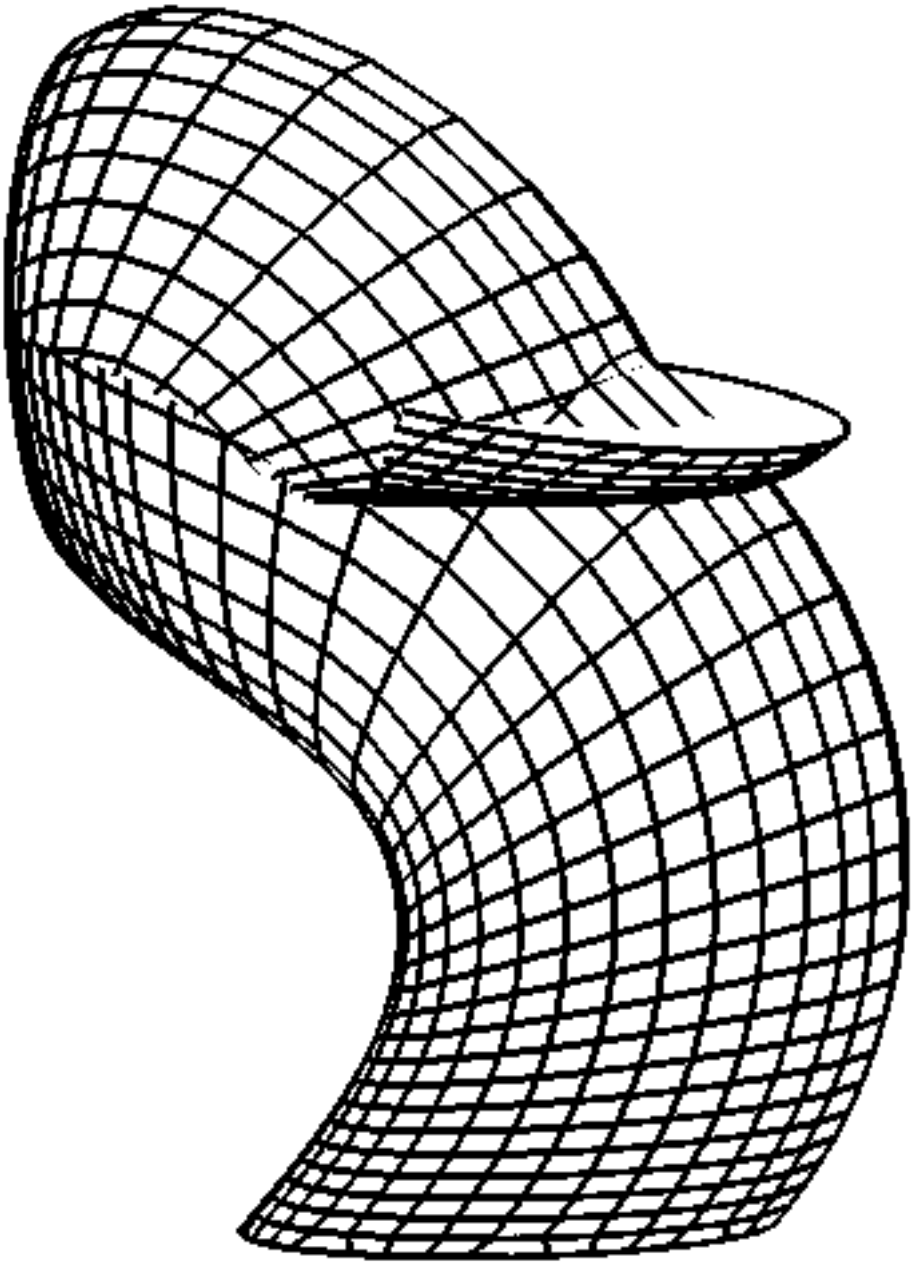

Figure 6.1087

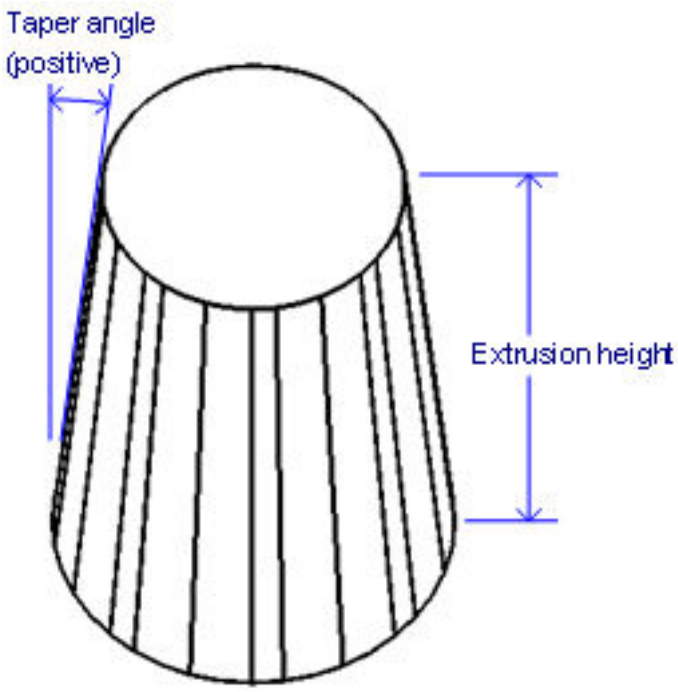

6.14 F

6.14.1 -FbxExport

(7.3 on page 4931) Exports 3D entities in the current drawing to an FBX file, which is used with rendering and

Figure 6.1088

Shape Classic Pro Platinum Mechanical BIM

animation programs; operates at the command line.

Accessing the Command

Keyboard: **-fbxexport :-FbxExport Prompts you:** What entities to export? [Selected/Visible] <Visible>: **(Enter s or v)** Export options. Entities: yes, lights: yes, cameras: yes, materials: yes What types to export? [Select/All] <Select>: **(Enter s or a)** Export entities? [Yes/No] <Yes>: **(Enter n or y)** Export lights? [Yes/No] <Yes>: **(Enter n or y)** Export cameras? [Yes/No] <Yes>: **(Enter n or y)** Export materials? [Yes/No] <Yes>: **(Enter n or y)** Export options. Entities: yes, lights: yes, cameras: yes, materials: yes How to export textures? [Embedded/Reference to file/Copy of file] <Embedded>: **(Enter an option)** Enter path to export fbx file: [C:\Bricsys\BricsCAD\Drawing1.fbx]: **(Press Enter to accept the path, or press ~ to access the FBX Export dialog box, or else type in a different path)**]:

Command Options

Option	Description
What entities to export?	Determines which entities to exports: • **Selected** - **selects the entities to be exported** • **Visible** - **export all visible entities (excludes those on frozen or off layers, and those not visible in the current viewport)** If you wish to export 2D entities, you must first give them a thickness with the Thickness variable.
What types to export?	Determines entity types to export: • **All** - exports all entity types • **Select** - prompts you to select among entities, lights, cameras, and materials
Export entities?	Determines if entities should be exported: • **Yes** - exports selected entities • **No** - does not export entities; use this option to export cameras, lighting, and materials only
Export lights?	Determines if lights should be exported: • **Yes** - lights are exported • **No** - lights are not exported
Export cameras?	Determines if cameras should be exported: • **Yes** - cameras are exported • **No** - cameras are not exported

Export materials?	Determines if materials should be exported: • **Yes** - materials are exported • **No** - materials are not exported
How to export textures?	Determines how texture files should be exported: • **Embedded** - includes the texture files into the FBX file • **Reference to file** - adds a reference link in the FBX file to the location of the texture files • **Copy of file** - copies the texture files to the destination folder, separately from the FBX file Texture files are not included in FBX files when they are very large, or when a common set of texture files are used by rendering and animation projects.
Enter path to export fbx file:	Specifies the path to the folder in which to place the FBX file: • **Enter** - accepts the path provided • **~** - displays the FBX Export dialog box Select a folder that is convenient for the rendering or animation software to access.

Related Commands

FbxExport (6.14.2) - Exports drawing contents to FBX files. Export (6.13.16) - exports drawing in a variety of file formats.

6.14.2 FbxExport

(6.2833 on page 4875) Exports 3D entities in the current drawing to an FBX file, which is used with rendering and

Figure 6.1089

Shape Classic Pro Platinum Mechanical BIM

animation programs.

Accessing the Command

keyboard: **fbxexport** menu: **File | Export** and then choose FBX format **: FbxExport Prompts you:** What entities to export? [Selected/Visible] <Visible>: **(Enter s or v)** Export options. Entities: yes, lights: yes, cameras: yes, materials: yes What types to export? [Select/All] <Select>: **(Enter s or a)** Export entities? [Yes/No] <Yes>: **(Enter n or y)** Export lights? [Yes/No] <Yes>: **(Enter n or y)** Export cameras? [Yes/No] <Yes>: **(Enter n or y)** Export materials? [Yes/No] <Yes>: **(Enter n or y)** Export options. Entities: yes, lights: yes, cameras: yes, materials: yes How to export textures? [Embedded/Reference to file/Copy of file] <Embedded>: **(Enter an option)** Enter path to export fbx file: [C:\Bricsys\BricsCAD\Drawing1.fbx]: **(Press Enter to accept the path, or press ~ to access the FBX Export dialog box, or else type in a different path)**

Command Options

Option	Description
What entities to export?	Determines which entities to exports: • **Selected** - selects the entities to be exported • **Visible** - export all visible entities (excludes those on frozen or off layers, and those not visible in the current viewport) If you wish to export 2D entities, you must first give them a thickness.
What types to export?	Determines entity types to export: • **All** - exports all entity types • **Select** - prompts you to select among entities, lights, cameras, and materials
Export entities?	Determines if entities should be exported: • **Yes** - exports selected entities • **No** - does not export entities; use this option to export cameras, lighting, and materials only
Export lights?	Determines if lights should be exported: • **Yes** - lights are exported • **No** - lights are not exported
Export cameras?	Determines if cameras should be exported: • **Yes** - cameras are exported • **No** - cameras are not exported

Export materials?	Determines if materials should be exported: • **Yes** - materials are exported • **No** - materials are not exported
How to export textures?	Determines how texture files should be exported: • **Embedded** - includes the texture files into the FBX file • **Reference to file** - adds a reference link in the FBX file to the location of the texture files • **Copy of file** - copies the texture files to the destination folder, separately from the FBX file Texture files are not included in FBX files when they are very large, or when a common set of texture files are used by rendering and animation projects.
Enter path to export fbx file:	Specifies the path to the folder in which to place the FBX file. • **Enter** - accepts the path provided • **~** - displays the FBX Export dialog box Select a folder that is convenient for the rendering or animation software to access.

Related Commands

-FbxExport (6.14.1) - Exports drawing contents to FBX files at the command line. Export (6.13.16) - exports drawing in a variety of file formats.

6.14.3 Field

(6.2833 on page 4875) Inserts field in multiline text, table cells, attributes, and so on. **Note:** A field is variable text

Figure 6.1090

Shape Classic Pro Platinum Mechanical BIM

that the program updates automatically, displaying such data as drawing properties (like a file name or the saved date), entity properties (like length, area, or layer), user-defined properties, plot settings, variables, and so on. If a field has no value, the the program displays hyphens (----).

Accessing the Command

command bar: **field** menu bar: **Insert| Insert Field** toolbar: **Insert |** ribbon: **Draw | Text | Fields** : **Field** Displays a dialog box: (6.1093 on page 3456) Expand a catagory in the **Field Names** pane, then select a field name. The **Format** pane displays the format options for the selected field. Adjust the format, then click **OK**. **The program prompts you in the command bar:** Specify start point or [Height/Justify]: **(Enter an option)**

Command Options

Field category	**Dialog box**
Date&Time	(6.1092 on page 3455) • Select a date type. – **Create date**: a random date – **Date**: current date – **PlotDate**: the date the drawing was last plotted – **SaveDate**: the date the drawing was last saved • Select a date format in the list or type a format in the **Date format** field.
Document	(6.1093 on page 3456) • Select a document property (6.10.46). • Select a format
Linked	(6.1094 on page 3457) • Click the **Hyperlink** button. The **Edit Hyperlink** dialog box displays. • Copy/Paste an URL in the **Link to file or URL** field. or Click the **Browse** ( ) button and select a file. • Click the OK button on the **Edit Hyperlink** dialog box.
Objects Plot Variables Sheet Set	(6.1095 on page 3458)

Option	Description
Height	Specifies the text height. Prompts you: **Specify height <current height> - (enter a value for the height of the field text, or pick two points, or else press Enter to accept the current height.)**
Justify	Sets the text justification. Prompts you: **Enter justification [TL/TC/TR/ML/MC/MR/BL/BC/BR]<Top Left> - (enter a justification option.)**

Procedures

- General procedure to create fields (1.21.23)
- To display an entity property in a field (1.21.23)
- To edit a field (1.21.23)
- To update a field (1.21.23)

Related Commands

AttDef (6.4.32) - defines how a block's attributes will be created through a dialog box. AttRedef (6.4.38) - redefines a block and updates associated attributes. AttSync (6.4.40) - synchronizes attribute definitions in all block references of a specified block definition. BattMan (6.6.2) - manages the attributes of a block definition. Dwgprops (6.10.46) - opens the Drawing Properties dialog box, showing the general information and user defined properties stored with a drawing. Mtext (6.21.34) and -MText (6.21.35) - places paragraph text. Updatefield (6.30.10) - updates fields in the selected Mtext entities. Table (6.29.1) - creates a table entity in the drawing.

Figure 6.1091

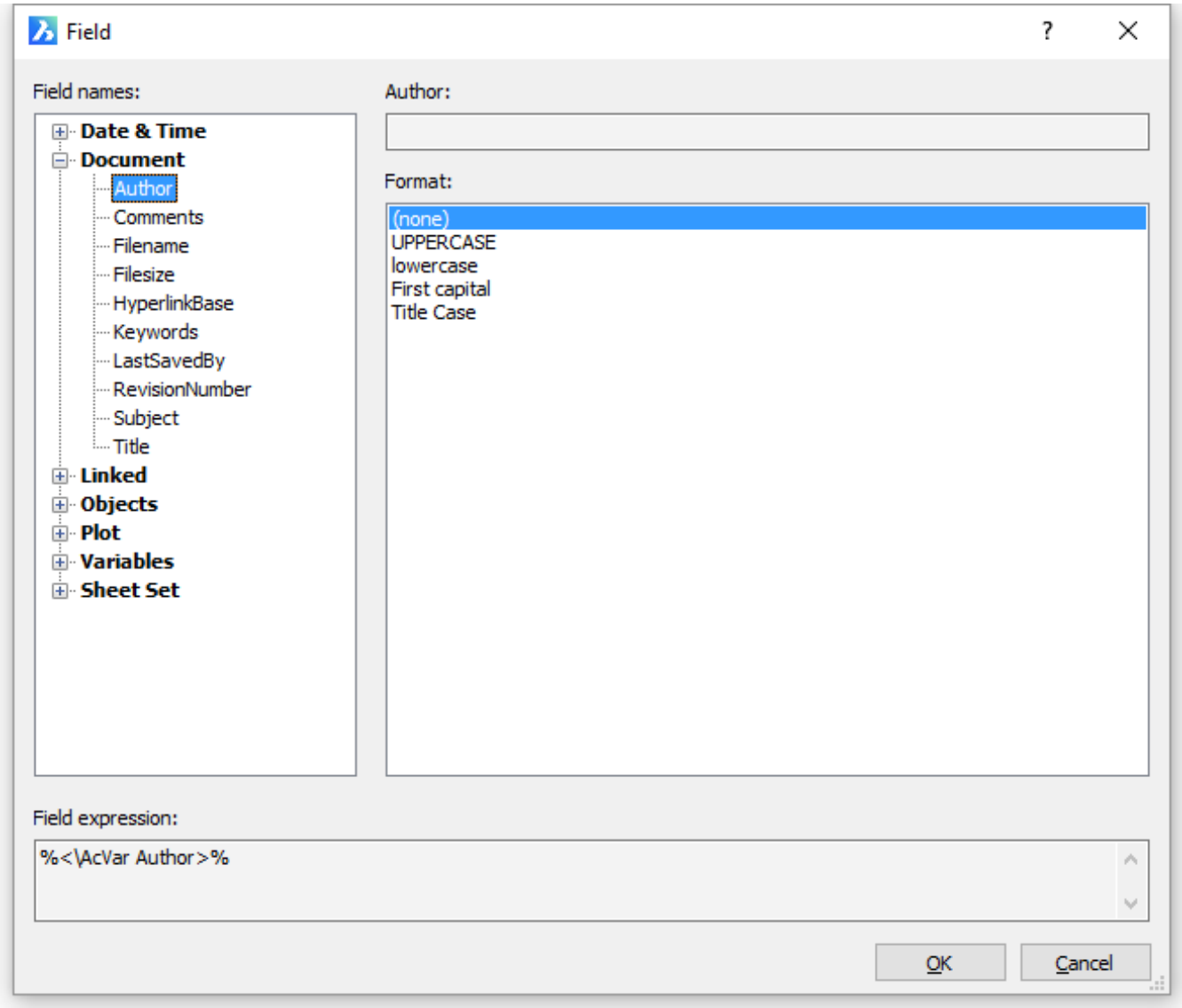

Figure 6.1092

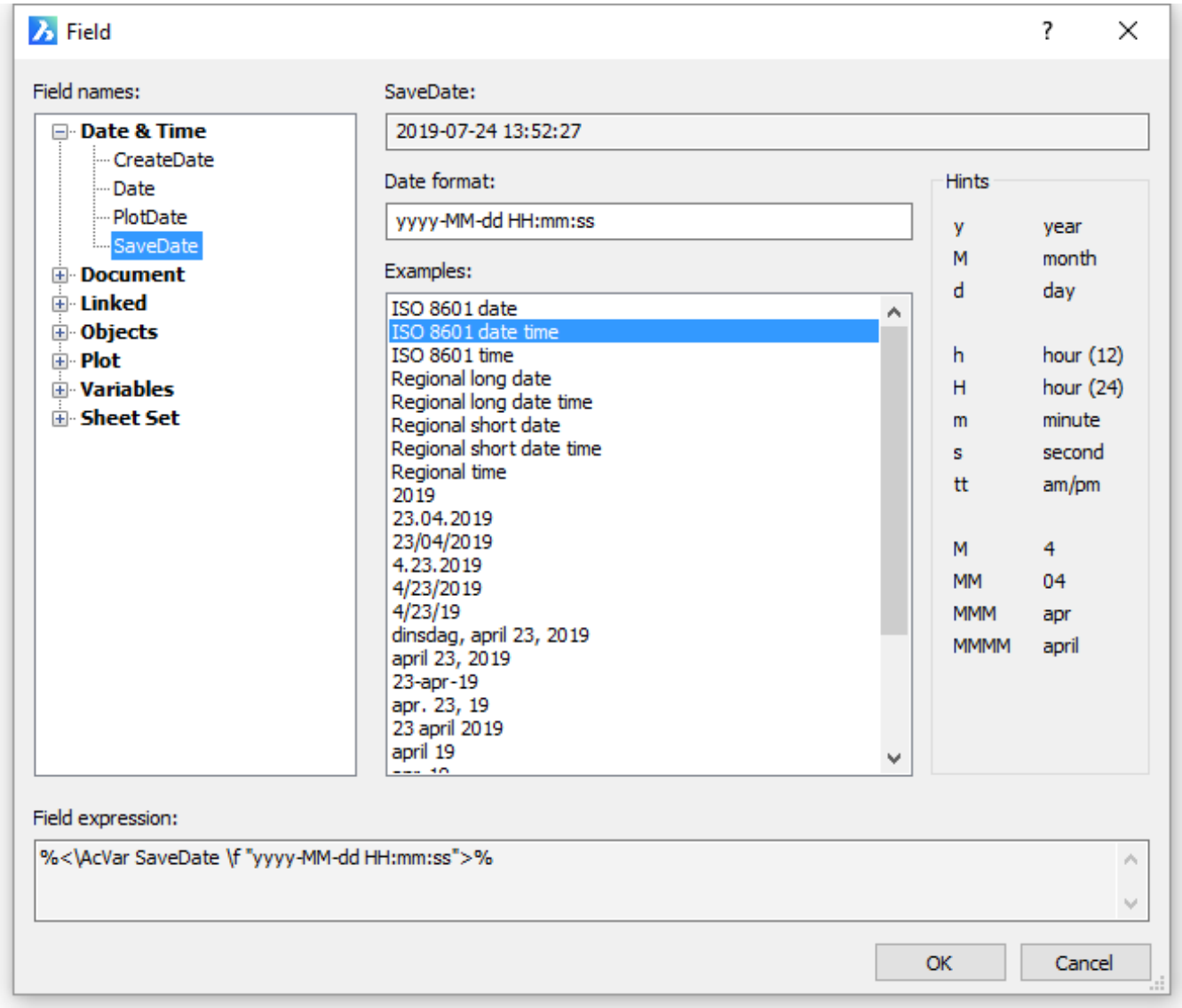

Figure 6.1093

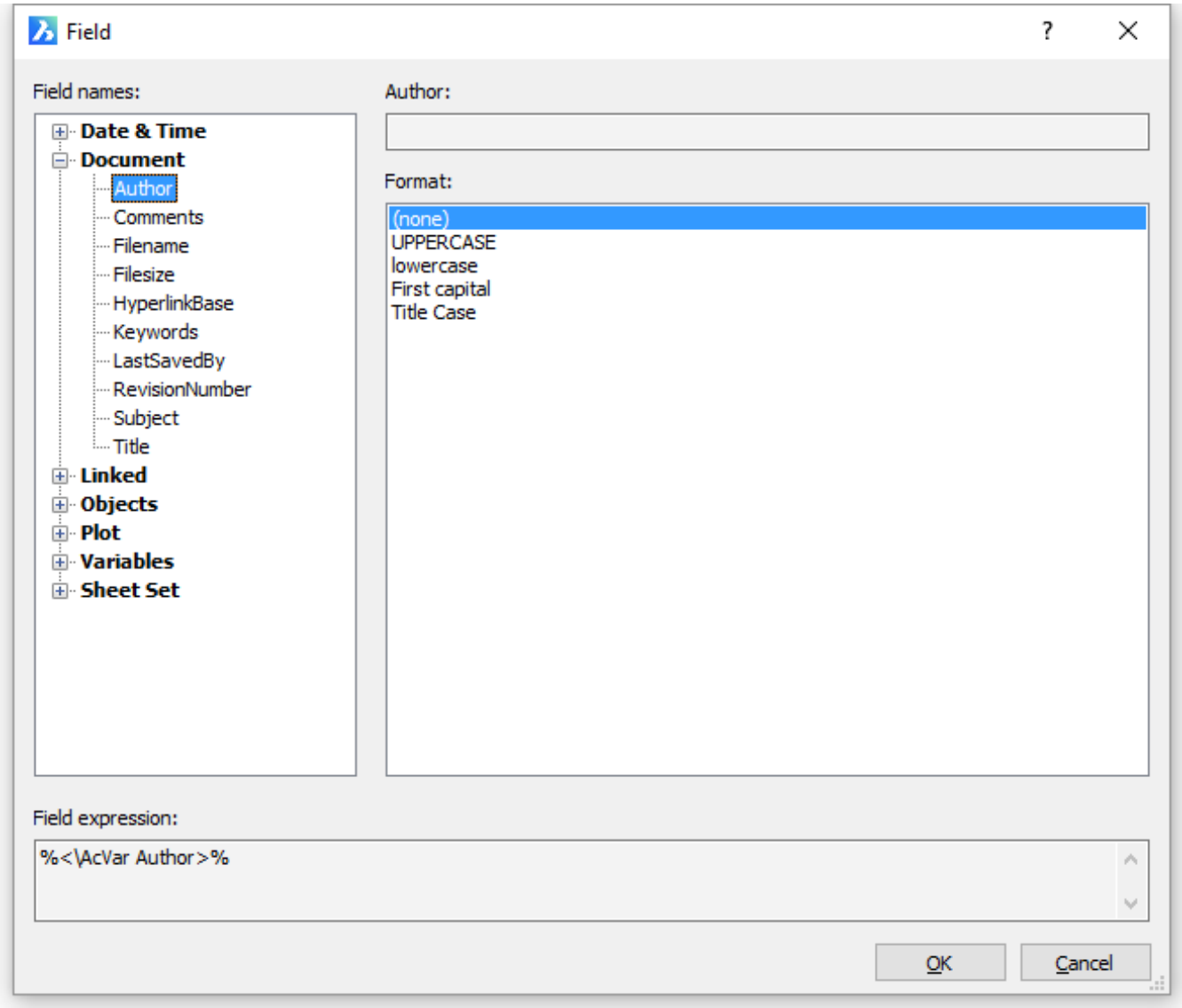

Figure 6.1094

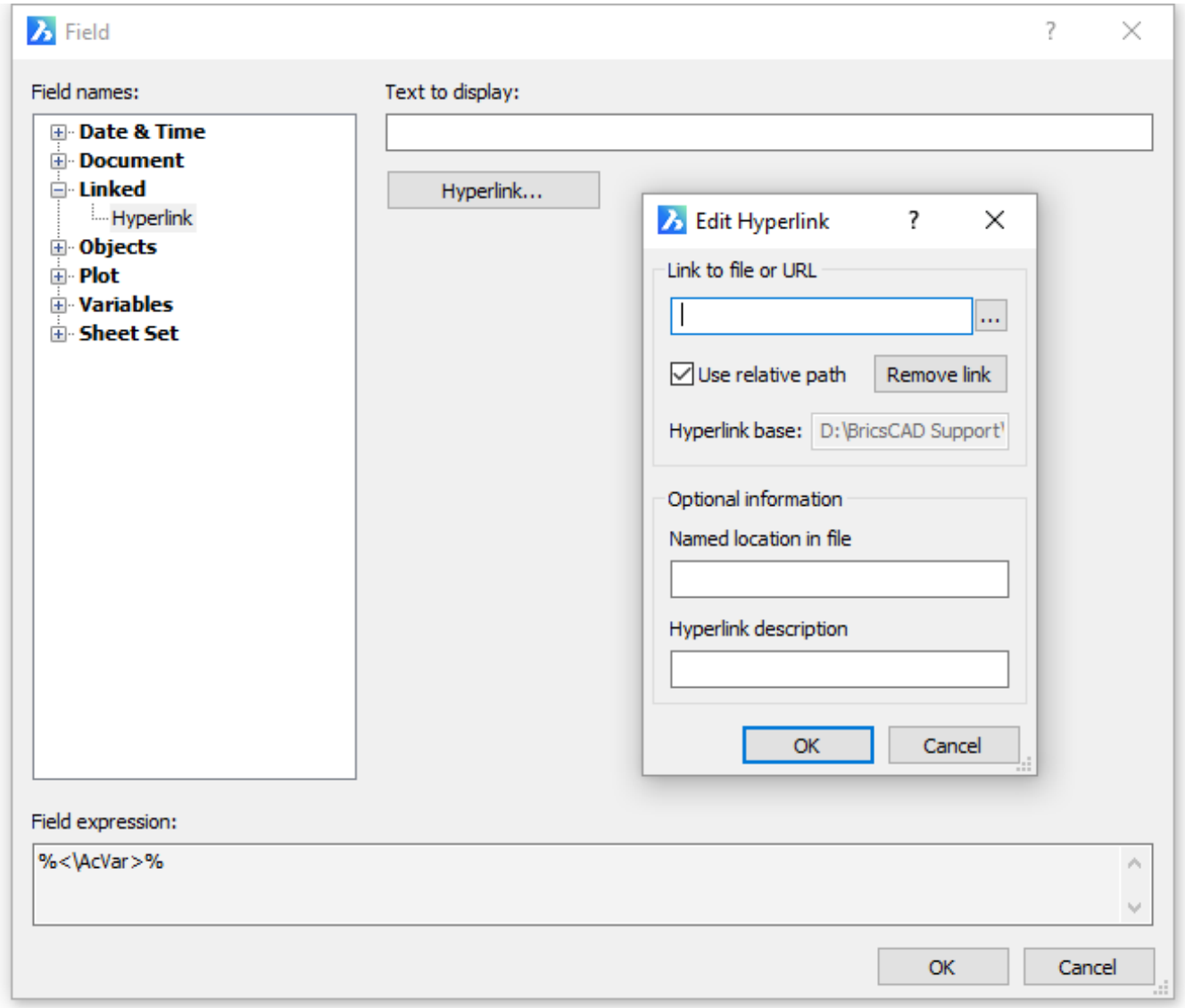

Figure 6.1095

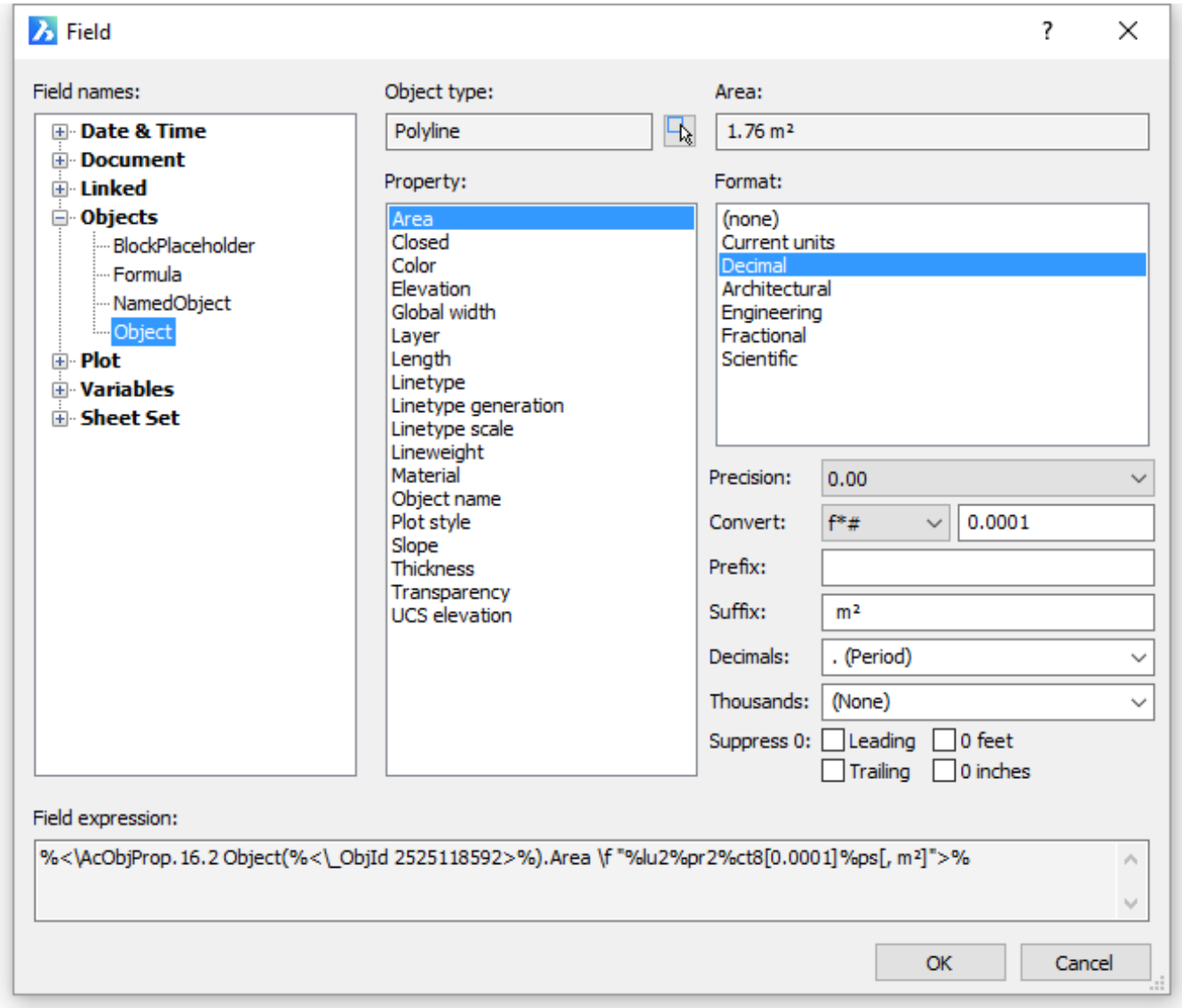

6.14.4 FileOpen

(7.3 on page 4931) Opens drawing (DWG), template (DWT), and interchange (DXF) files from the command line,

Figure 6.1096

replacing the current drawing.

Accessing the Command

command bar: **fileopen** : **FileOpen Prompts you in the command bar:** Save changes to drawing file? [Yes/No] <Yes>: **(Enter Y or N)** Drawing name: **(Type the name of a drawing, including the path)** If the file extension is not specified, BricsCAD searches for a drawing (DWG) file.

Command Options

Option	Description
Save changes to drawing file?	Specifies whether the current drawing should be saved: • **Yes** - drawing is saved • **No** - drawing is not saved
Drawing name	Type the name of a drawing, including the path; enter **~** to display the Open Drawing dialog box.

Related Commands

Open (6.23.8) - opens drawing (DWG), template (DWT), and interchange (DXF) files.

6.14.5 Files

(6.2833 on page 4875) Opens the operating system's file manager to access files.

Figure 6.1097

Accessing the Command

command bar: **files** : **Files** Displays a dialog box: (6.1098)

Figure 6.1098

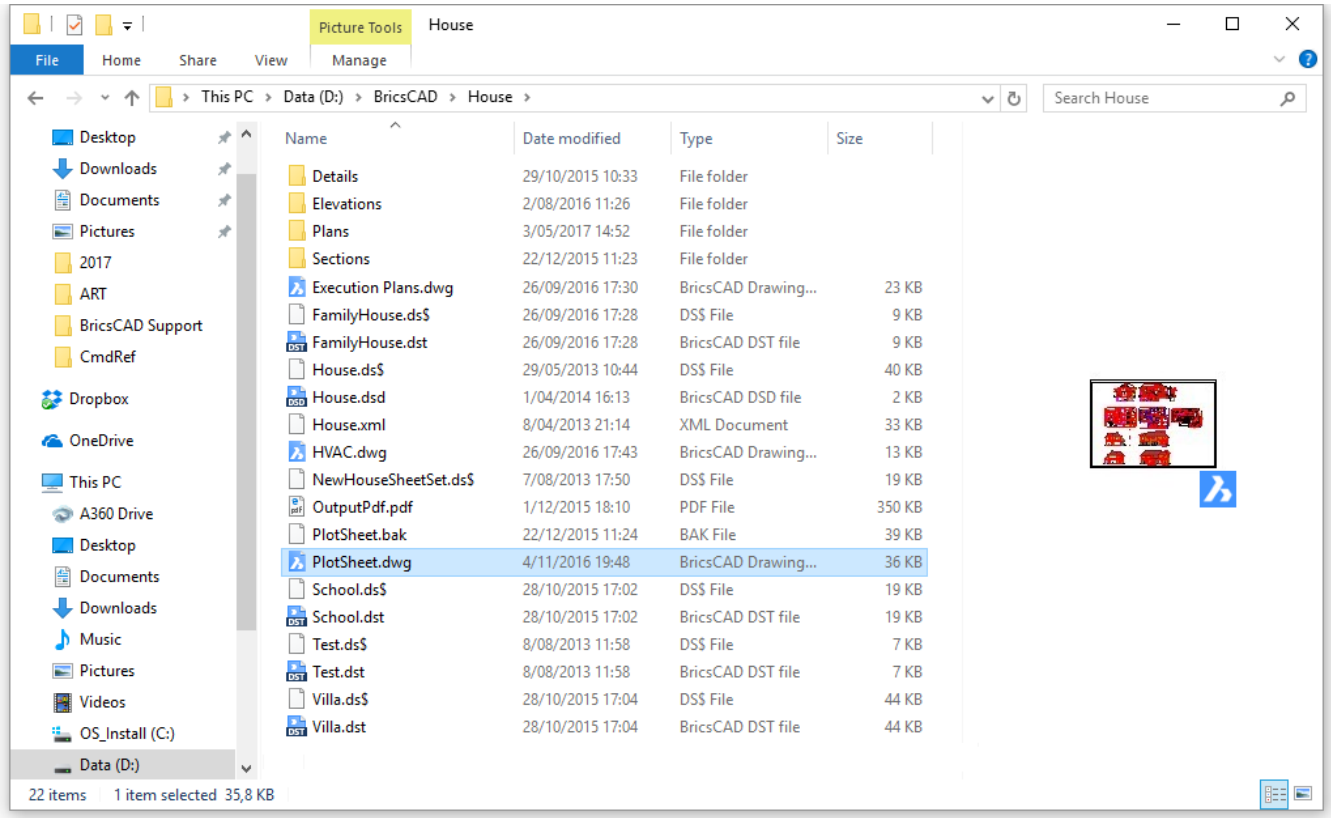

Command Options

See Windows documentation.

Related Commands

Cal (6.9.1) - runs the Calculator application. Start (6.27.46) - starts other applications. Shell (6.27.33) - opens the operating system command prompt window; runs other applications.

6.14.6 Fill

(6.2833 on page 4875) Toggles the display of filled and hatched areas, such as of wide polylines, hatches, and 2D

Figure 6.1099

solids.

Accessing the Command

command bar: **fill** : **Fill Prompts you in the command bar:** FILLMODE is currently on [ON/OFf/Toggle] <On>: **(Enter an option)** To come into effect, this command must be followed by the Regen (6.26.16) command: : **regen** Left: Fill on; right: Fill off. (6.1100)

Figure 6.1100

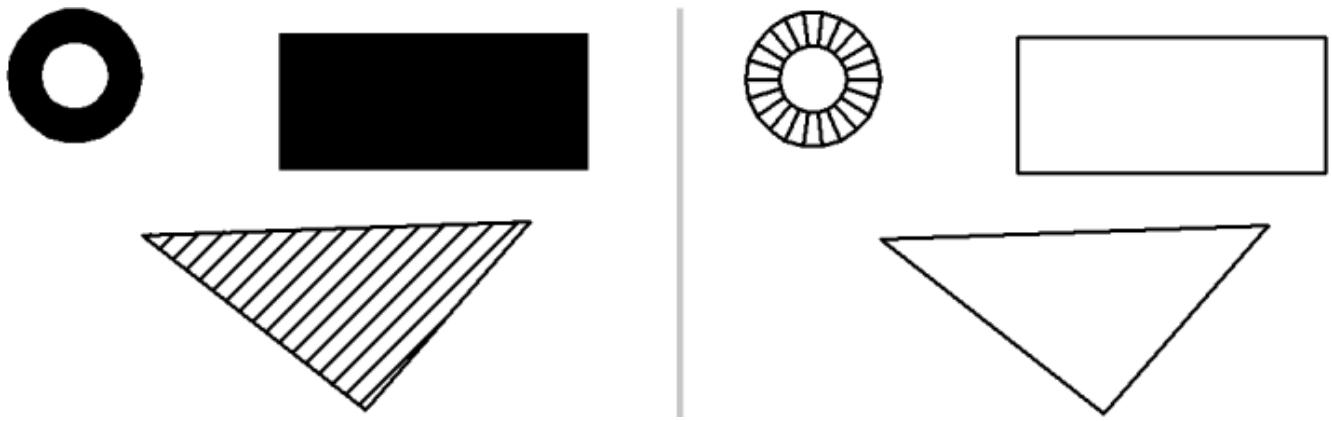

Command Options

Option	Description
OFF	Turns off the display of filled areas.
Toggle	Toggles fill mode; if on, turns it off, and vice versa.
On	Turns on the display of filled areas.

Note: This command was useful for early releases of the program, when computers were not fast enough to display filled areas quickly.

Related Commands

Settings (6.27.23) - changes the FillMode system variable through a dialog box. This setting affects the entities drawn by the following commands: PLine (6.24.28) - draws polylines with width. Donut (6.10.36) - draws fat circles out of polylines. Polygon (6.24.46) - draws regular polygons out of polylines. Rectang (6.26.6) - draws rectangles out of polylines. Solid (6.27.38) - draws solid-filled entities with 3 and 4 sides. Trace (6.29.31) - draws wide lines.

6.14.7 Fillet

(7.3 on page 4931) Fillets intersections; joins intersecting lines with an arc of any suitable radius.

Figure 6.1101

Shape Classic Pro Platinum Mechanical BIM

Accessing the Command

command bar: **fillet** alias: **f** menu bar: **Modify | Fillet** toolbar: **Modify |** : **Fillet Prompts you in the command bar:** Fillet (radius=10): Select first entity or [fillet Settings/ Polyline/ Radius/ Trim/ Undo/ Multiple]: **(Choose an entity or enter an option)** Select second entity (select with pressed SHIFT to make corner): **(Choose the other entity)**

Command Options

Option	Description
Select first entity	Choose one or two of the following entities: • Lines, including parallel lines • All vertices of a single 2D polyline; two polylines cannot be filleted • Rays, including parallel rays • Infinite lines, including parallel infinite lines • Arcs • Circles
Select second entity	Choose the second entity. Press and hold the **Shift** key to create a corner (radius = 0). The selected entities are extended or trimmed at the intersection point. The selected part of the entities is kept. (6.1102 on the next page) If the second entity is parallel to the first entity the entities are connected by a semicircle. If the parallel entities are not of equal length, then the second entity is extended or trimmed when Trim Mode = Trim.
fillet Settings	Displays the Chamfer/Fillet section of the Settings dialog box: • **Fillet radius** - sets the radius of the fillet arc • **Trim mode** - toggles whether the entities are trimmed back to meet the fillet radius (6.1103 on page 3464)
Polyline	Fillets the all vertices of a polyline. Prompts you: **Select 2D polyline to fillet** - **(choose a single polyline.)** (6.1104 on page 3464)
Radius	Prompts you to type the Fillet radius in the command bar.
Trim	Sets the trim mode for chamfers and fillets. Prompts you: **[Trim/No] <Trim>** - **(choose an option or press Enter to keep the current mode.)** • **Trim** - trims or extends the selected entities. • **No** - creates the chamfer or fillet, but leaves the selected entities unchanged.
Undo	Undoes the last fillet when in Multiple mode.

Multiple	Lets you create additional fillets using the same settings without having to restart the command.

Procedures

- Filleting two entities or polyline segments (1.24.29)
- Filleting all vertices of a polyline (1.24.29)
- Filleting two parallel lines (1.24.29)

Related Commands

Break (6.6.18) - cuts parts out of entities. Chamfer (6.9.9) - chamfers intersections. DmChamfer (6.12.4) - creates an equal distance chamfer between adjacent faces sharing a sharp edge. DmFillet (6.12.14) - creates a smooth fillet between adjacent faces sharing a sharp edge. Extend (6.13.20) - extends open entities to a boundary. Settings (6.27.23) - specifies parameters for fillets. Trim (6.29.33) - trims entities where they cross other entities.

Figure 6.1102



Figure 6.1103

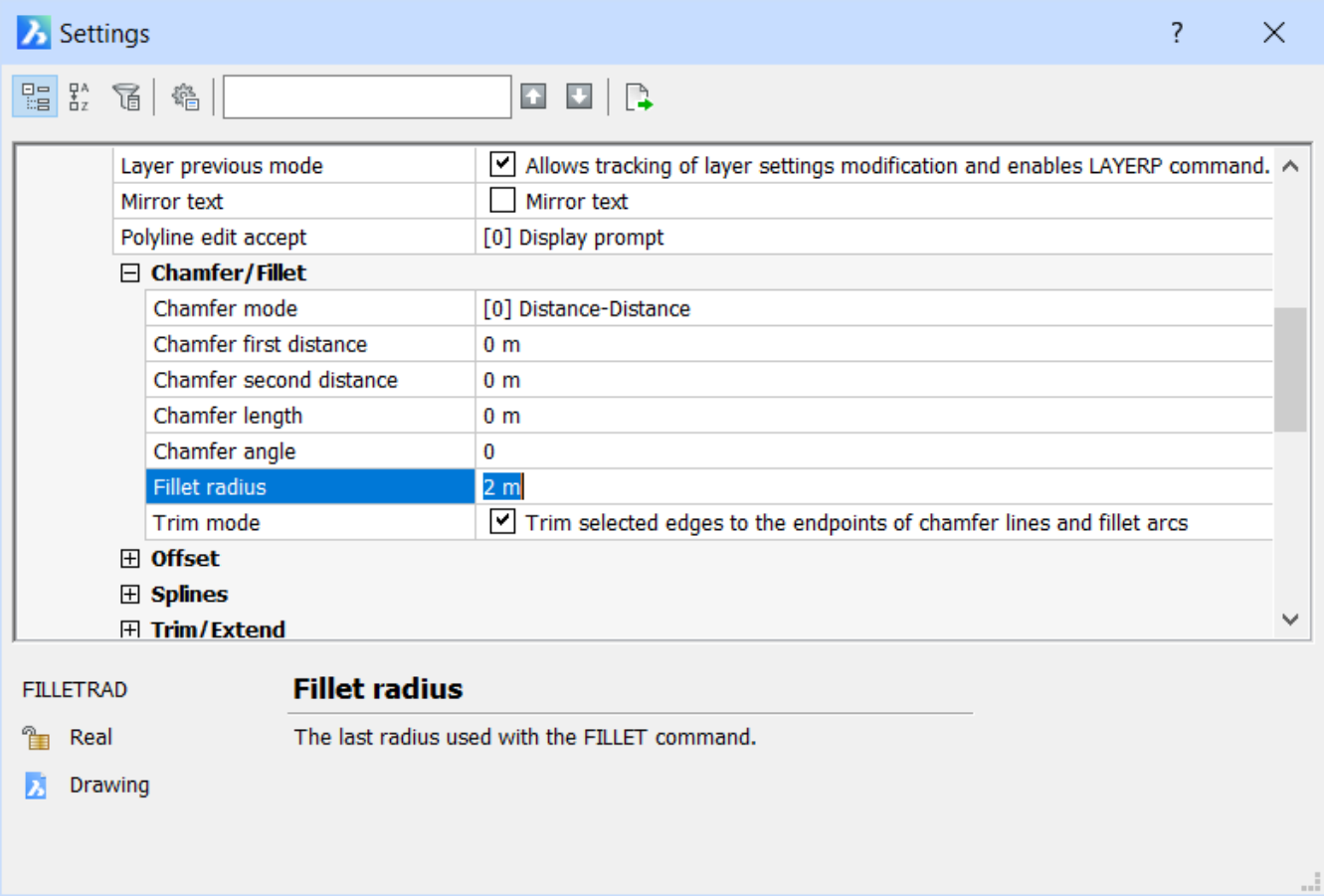

Figure 6.1104

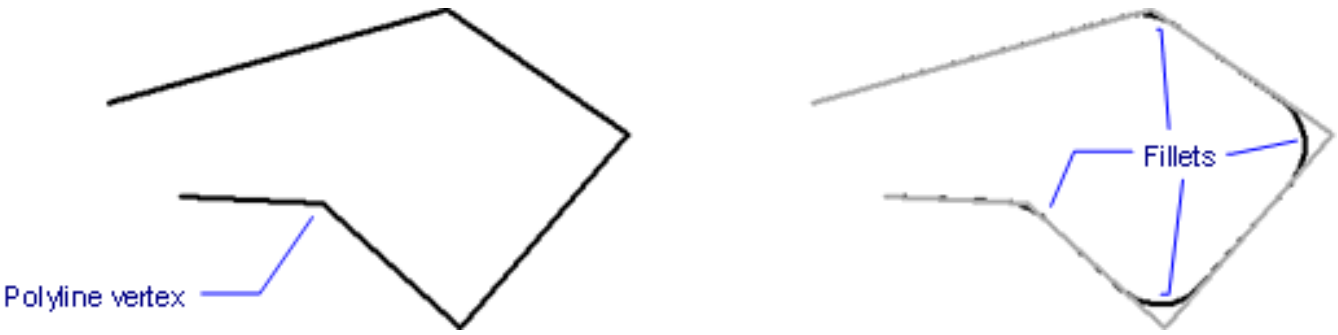

6.14.8 Find

(6.2833 on page 4875) Searches for text and optionally replaces it; searches for text in blocks, attributes, dimen-

Figure 6.1105

Shape Classic Pro Platinum Mechanical BIM

sions, and hyperlinks.

Accessing the Command

command bar: **find** keyboard shortcut: **Ctrl+F** menu bar: **Edit | Find** ribbon: **Draw | Text | Find** : **Find** Displays a dialog box: (6.1106) Enter text to look for or replace, and then click Find Next.

Figure 6.1106

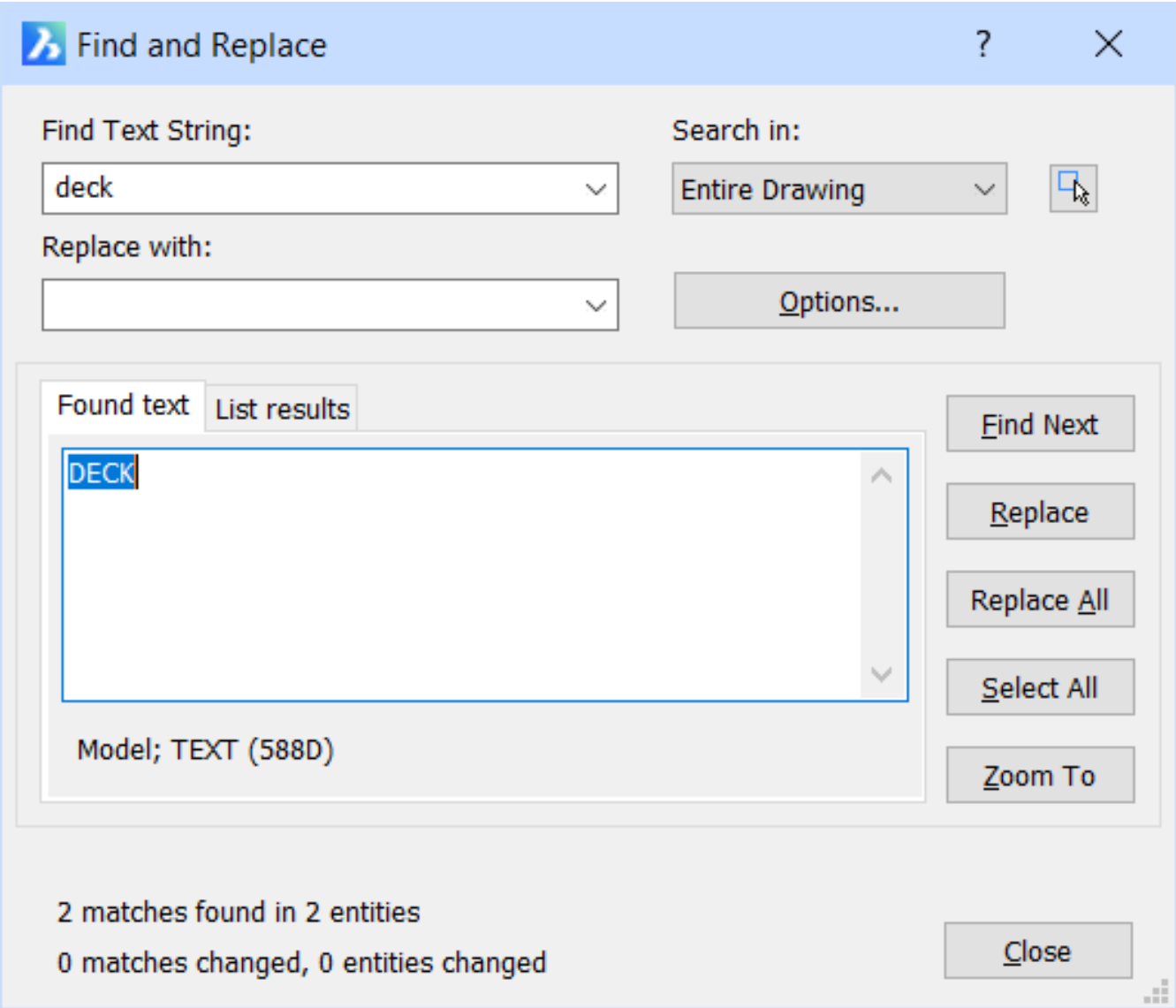

Command Options

The shortcut keystrokes listed below work only in this dialog box.

Option	Shortcut Keystroke	Description
Find Text String		Specifies the text to be located.
Replace With		Specifies the text with which to replace the located text. Leave this field empty when only searching for text.
Search In		Specifies the range of search: • **Entire Drawing** - searches all text in the drawing. • **Current Selection** - searches only among the selected entities.
Select Entities		Dismisses the dialog box so that you can select the entities to search; prompts you: 1. **Select entities - (choose one or more entities.)** 2. **Select entities - (choose more entities, or else press Enter to return to the dialog box.)**
Options		Displays the Find and Replace Options dialog box; allows you to specify the kinds of text entities to search; see below.
Find Next	Alt+F	Finds the next occurrence of the text string.
Replace	Alt+R	Replaces the found text string with the replacement string.
Replace All	Alt+A	Replaces all occurrences of the text string with the replacement string.
Select All		Selects all occurrences of the text string.
Zoom To		Zooms to the part of the drawing containing the found text string.

(6.1107 on page 3468) Choose options, and then click **OK** .

Find and Replace Options	Description
Block Attribute Value	When checked, searches the values of block attributes as well.
Dimension or Multileader Text	When checked, searches dimension text as well.
Text (MText, DText, Text)	When checked, searches regular text as well.
Table Text	When checked, searches texts in tables.
Hyperlink	When checked, searches in hyperlinks (URLs) as well.
Hyperlink Description	When checked, searches in hyperlink descriptions as well.
Match Case	Searches the case of the text: • **Yes** - finds text that matches upper and lower case. For example, searching for "BricsCAD" matches BricsCAD but not bricscad • **No** - finds all text, regardless of upper or lowercase

Whole Words Only	Searches for full words: • **Yes** - finds only text that matches entire words. For example, searching for "CAD" matches CAD but not BricsCAD • **No** - finds all text, including text embedded in longer words
Use Wildcard	When checked, allows the use of wildcard characters such as * and ?
Search blocks	When checked, searches for matching text strings inside blocks.
Ignore Hidden Items	When checked, ignores content on hidden and frozen layers.

Figure 6.1107

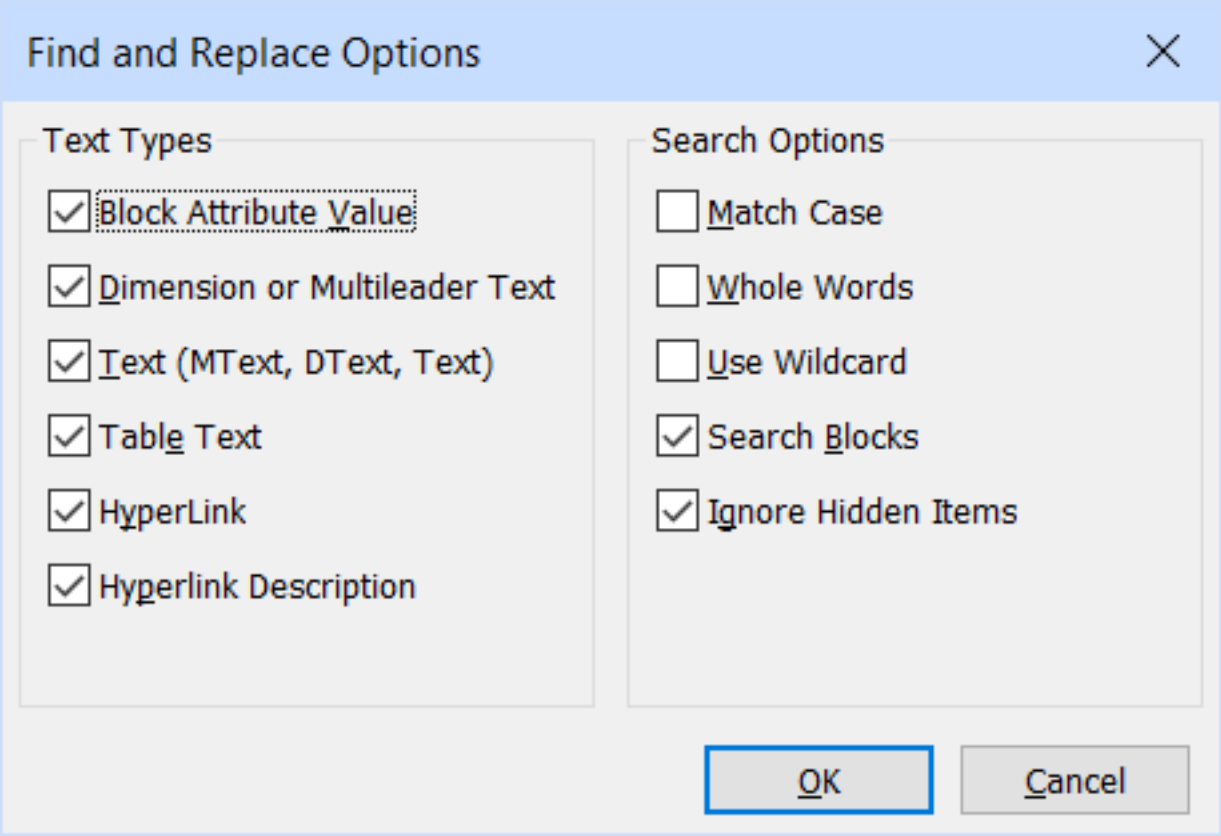

Procedures

- To set the Find and Replace options (1.21.21)
- To find text (1.21.21)
- To replace text (1.21.21)

Related Commands

Text (6.29.12) - places single-lines of text in drawings. -Text (6.29.12) - places text and evaluates LISP expressions. MText (6.21.34) and -MText (6.21.35) - places paragraph text. AttDef (6.4.32) - defines attribute text. DdEdit (6.10.15) - edits text. Hyperlink (6.16.12) - adds hyperlinks to entities. Spell (6.27.41) - checks the spelling of words. Properties (6.24.52) - modifies the properties of text.

6.14.9 FlatShot

(6.2833 on page 4875) Creates a flattened, hidden line representation of 3D solids, 3D surfaces, and polyface

Figure 6.1108

meshes as a block or a new drawing. **Note:** This command works only in model space.

Accessing the Command

command bar: **flatshot** menu bar: **Model | Direct Modeling | Sections | Flatshot** ribbon: **Model | Sections | Section Plane | Flatshot** toolbar: **Sections | Flatshot** : **FlatShot** Displays a dialog box: (6.1109 on the following page)

Figure 6.1109

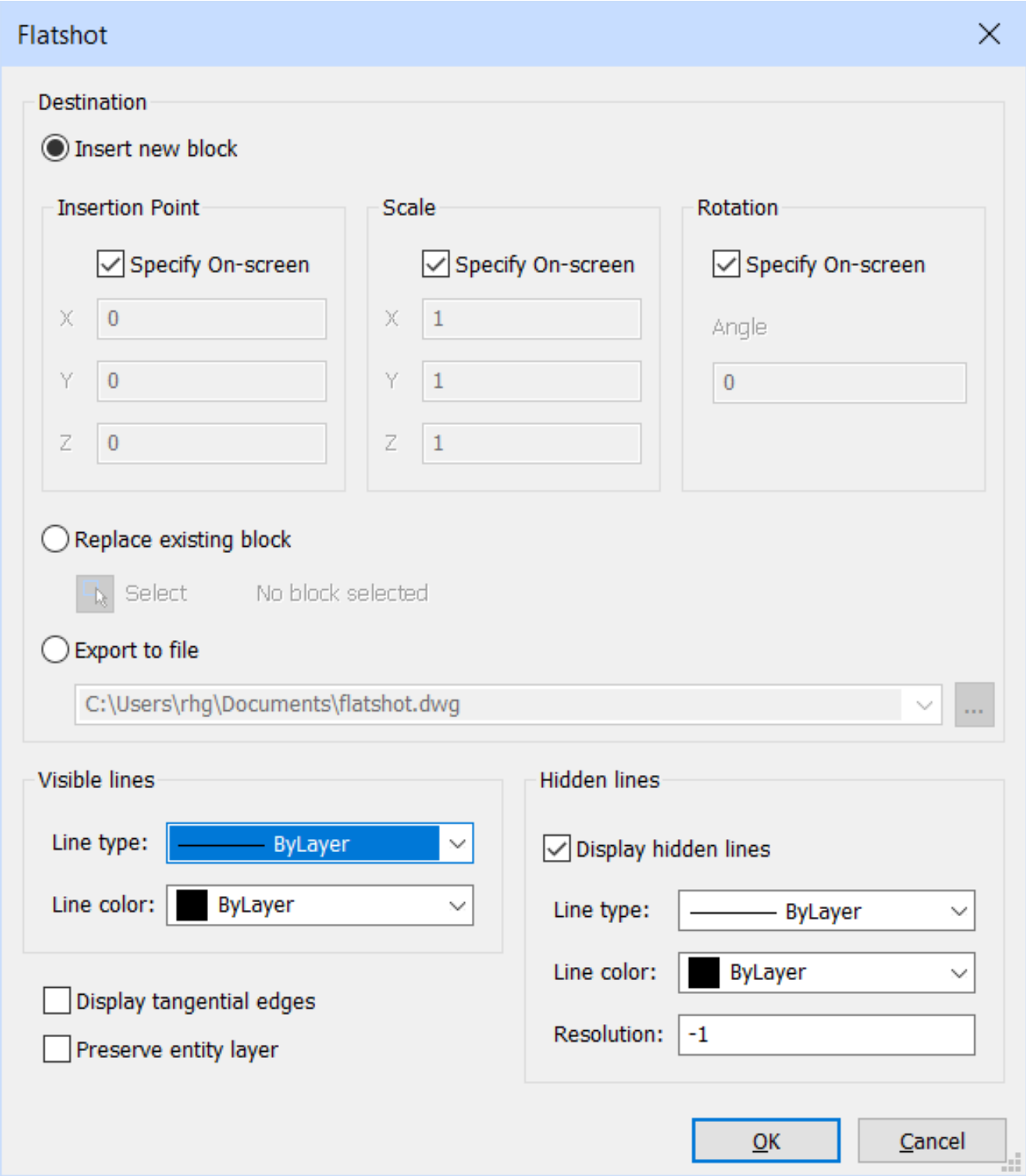

Command Options

Option	Description
Destination	Determines where the block should be placed; **(choose one)**: • **Insert New Block** - inserts the flatshot block as a new block in the current drawing; specify the insertion point, scale, and rotation angle like a regular block; see the Insert (6.17.13) command • **Replace Existing Block** - replaces a block already inserted in the drawing; click the **Select** button to choose the block graphically • **Export to File** - **(save the flatshot block as a DWG file; click Browse to specify the folder in which to save it.)**
Visible lines	Sets the linetype and color for the visible lines; choose the linetype and color from the droplists.
Hidden lines	Toggles the display of hidden lines, and sets their properties. Choose the linetype and color from the droplists, and enter a value for the resolution. Resolution specifies the short entity that will be represented by a hidden line. Enter a negative value so that the program will determine this automatically. The range is 0.01 to 0.000000000001.
Display tangential edges	Toggles the display of tangential edges. A tangential edge is the imaginary transition line between two tangent faces; see figure below. In most cases, leave this option off. Tangential edges removed (left); tangential edges displayed (right). (6.1110)
Preserve Entity Layer	When on, maintains the layers of entities in the block.

Related Commands

Hide (6.16.10) - removes hidden lines from 3D entities. Solprof (6.27.40) - creates a hidden line representation of 3D solids in a layout viewport. Shademode (6.27.29) - sets the shading style for 3D drawings. ViewBase (6.31.3) - generates associative orthographic and standard isometric views of a 3D solid model in a paper space layout. ViewExport (6.31.7) - exports the content of drafting views obtained by VIEWBASE and VIEWSECTION to the Model Space of the drawing. ViewSection (6.31.10) - creates a cross section view based on a standard drafting view generated by the VIEWBASE command in a paper space layout.

Figure 6.1110

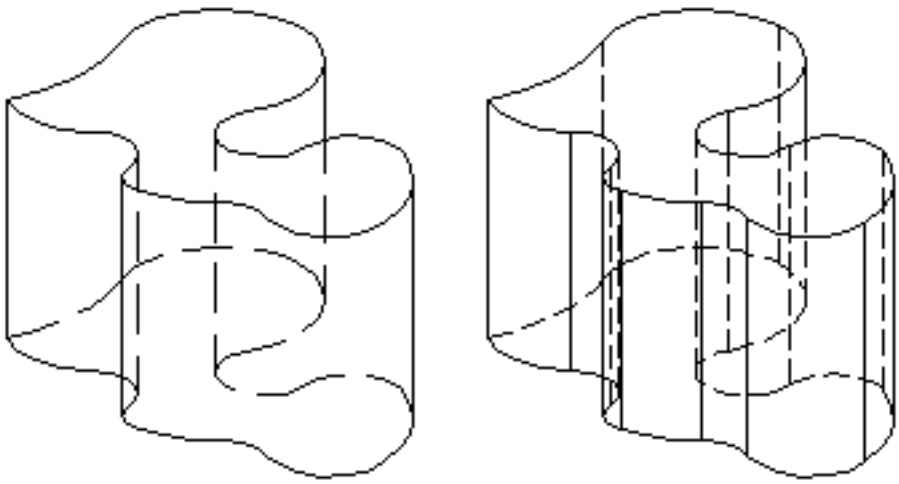

6.14.10 Flatten

(6.2833 on page 4875) Flattens 2D and 3D entities by projecting them onto the XY-plane of the current view.

Figure 6.1111

Accessing the Command

command bar: **flatten** menu bar: **Modify | Flatten** ribbon: **Change | Modify | Flatten** toolbar: **Modify |** : **Flatten Prompts you in the command bar:** Select entities [new ucs ELevation/allow EXplode]: **(Choose one or more entities, or else choose an option)** Entities in set: 1 Select entities [new ucs ELevation/allow EXplode]: **(Choose more entities, or else press Enter to end entity selection)** The selected entities are flattened.

Command Options

Option	Description
Select entities to flatten	Choose the entities to be flattened. (6.1112 on the next page) The entities will be projected onto the XY plane of the current view. In top view, the entities will be projected onto the XY-plane of the current coordinate system (WCX or UCS). (6.1113 on the facing page) • Pyramid converted to a square with its diagonals • Cone becomes a circle with a point in the center • 3D polyline and spline are converted to 2D polylines
new ucs ELevation	Specifies the new elevation for the resulting 2D entities; prompts you: **New UCS elevation - (enter a value or press Enter to accept the default value.)** The elevation and thickness of the 2D entities can be changed with the Elev (6.13.4) command.
EXplode	Explodes compound entities, such as 3D solids; prompts you: **Allow explode of entities - (enter Y or N.)**

Related Commands

Elev (6.13.4) - sets the thickness and elevation of entities. FlatShot (6.14.9) - creates a hidden line representation of all 3D solids in model space as a block or a new drawing. Section (6.27.11) - creates 2D region slices of 3D solid models. SolidEdit (6.27.39) - creates 2D entities from 3D solid models. Solprof (6.27.40) - creates a hidden line representation of 3D solids in a layout viewport.

Figure 6.1112

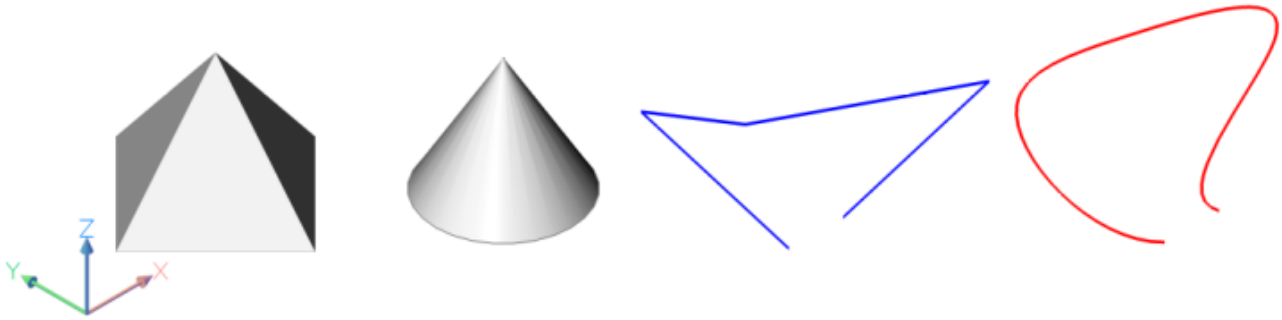

Figure 6.1113

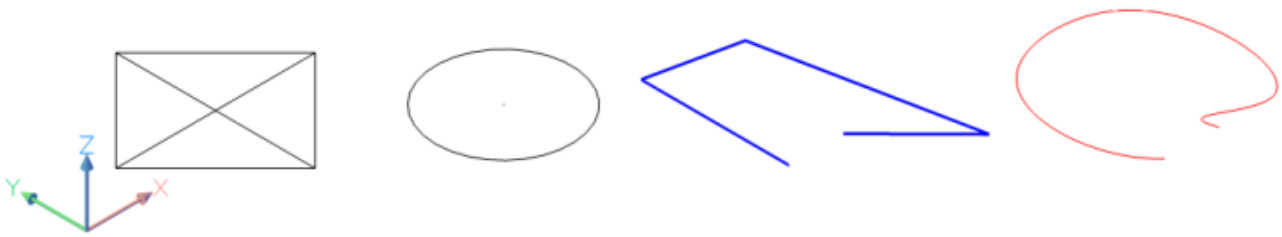

6.14.11 From

Allows you to enter relative coordinates with respect to a reference point whenever a command prompts you to enter a point. **Note:** This command is useful for starting entities offset from another entity, such as inserting a door relative to the end of a wall.

Accessing the Command

transparent: **from** toolbar: **Entity Snaps |**
: **From Prompts you in the command bar:** Base point: **(Identify the reference point)** Offset or regular point: **(Enter relative coordinates: @ x,y,z)**

Command Options

Option	Description
Base point	Pick a point or enter coordinates to specify the base point
Offset or regular point	Enter the offset by specifying relative coordinates, using the @x,y,z format

Note: From is a command modifier, not a command, and so it is entered only during a drawing or editing command.

Related Commands

OSnap (6.23.13) - toggles entity snap modes in the Settings dialog box. -OSnap (6.23.14) - toggles entity snap modes in the command bar. Aperture (6.4.15) - sizes the aperture cursor for entity snaps. 3dIntersection (6.3.6) - toggles intersection snap mode. Apparent (6.4.16) - toggles apparent intersection snap mode. Center (6.9.3) - toggles center snap mode. Endpoint (6.13.7) - toggles endpoint snap mode. Extension (6.13.21) - toggles extension snap mode. Insertion (6.17.16) - toggles insertion snap mode. Intersection (6.17.20) - toggles intersection snap mode. Midpoint (6.21.16) - toggles midpoint snap mode. Mtp (6.21.36) - allows to specify a point as the midpoint between two points. Nearest (6.22.2) - toggles nearest snap mode. Node (6.22.7) - toggles node (point) snap mode. None (6.22.8) - turns off all entity snap modes. Parallel (6.24.4) - toggles parallel snap mode. Perpendicular (6.24.23) - toggles perpendicular snap mode. Quadrant (6.25.7) - toggles quadrant snap mode. Tangent (6.29.9) - toggles tangent snap mode.

6.15 G

6.15.1 GcCoincident

(6.2833 on page 4875) Applies a coincident geometrical constraint to points on two entities. (This command is

Figure 6.1114

Shape Classic Pro Platinum Mechanical BIM

equivalent to using the Coincident option of the GeomConstraint (6.15.16) command.) **Note:** The second entity that you select is moved or stretched to coincide with the pick point on first entity.

Accessing the Command

command bar: **gccoincident** menu bar: **Assembly | 2D Constraints | Coincident** ribbon: **Parametric | 2D Constraints | Coincident** toolbar: **2D Constraints |** : **GcCoincident Prompts you in the command bar:** Select first point or [Entity/Autoconstrain] <Entity>: **(Select a point on an entity, enter an option, or else press Enter to select an entity)** Select point or [Multiple]: **(Select a point, or type M to select multiple points)** Select second point or [Entity] <Entity>: **(Select a point on an entity, or else press Enter to select an entity)**

Command Options

Option	Description
Select first point	Select a valid constraint point on an entity; it is helpful to turn on ESnap to see these constraint points. • **Lines** - endpoints, midpoint • **Arcs and elliptical arcs** - endpoints, center point, midpoint • **Circles and ellipses** - center point • **Polylines** - endpoints, vertices, midpoints of line and arc segments, centers of arc segments • **Splines** - endpoints • **Blocks, xrefs, text, mtext, attributes, tables** - insertion point
Select second point	Select a valid constraint point on another entity. The second point is moved to coincide with the first point.
Entity	Places the constraint on a valid constraint entity: • Line or polyline segment • Circle or ellipse • Arc or elliptical arc • Spline Prompts you: 1. **Select an entity** - **(select an entity; the point you pick on an open entity applies the constraint the end closest to your pick point.)** 2. **Select point or [Multiple]** - **(select another entity.)** The second entity moves or stretches to connect to the first one.

Multiple	Snaps to valid constraint points on additional entities; prompts you: 1. **Select point - (pick a point on an entity.)** 2. **Select point - (pick a point on another entity, or else press Enter to complete the command.)**
Autoconstrain	Applies the coincident constraint to all entities in a selection set; the entities must be touching. Prompts you: 1. **Select entities - (select one or more entities; you can enter all to select all entities in the drawing; the program reports): Entities in set: 3** 2. **Select entities - (select more entities, or else press Enter to end entity selection; the program reports): 2 coincident constraint(s) applied**

After you place the constraint, icons appear near the entities indicating the type of constraint. If you do not see them, then use the ConstraintBar (6.9.43) command to display them. (6.1115) Pause the cursor over one of the

Figure 6.1115

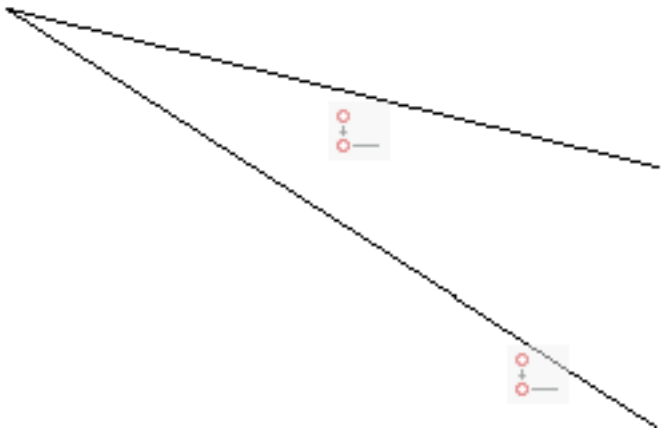

icons to see the location of the constraint, shown as a large **X**: (6.1116 on the next page) To remove a constraint, click the tiny **x** on the constraint bar:

Figure 6.1116

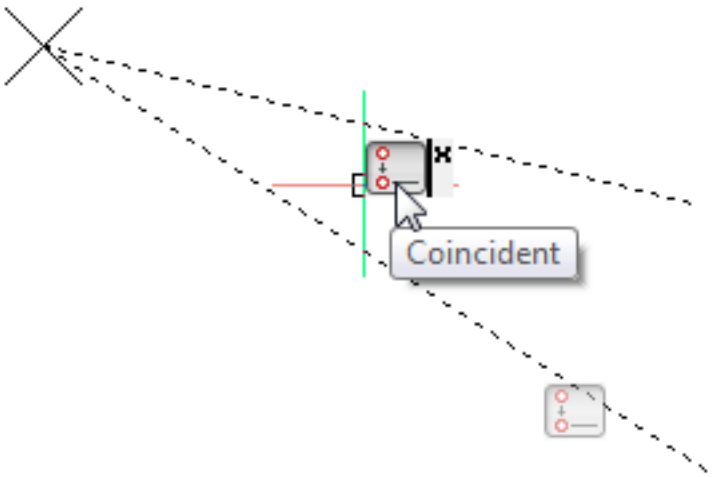

Related Commands

GeomConstraint (6.15.16) - applies geometric relationships between entities and/or points on entities. Dimconstraint (6.10.30) - applies a dimensional constraint to an entity or between constraint points on entities; converts associative dimensions to dynamic dimensions. GcCollinear (6.15.2) - forces lines to be collinear. GcConcentric (6.15.3) - constrains the center points of circles, arcs, ellipses or elliptical arcs to coincide. GcEqual (6.15.5) - constrains arcs and circles to the same radius, or lines to the same length. GcFix (6.15.6) - constrains points and entities at a fixed position. GcHorizontal (6.15.7) - constrains lines or pairs of points to lie parallel to the X-axis of the current coordinate system. GcParallel (6.15.8) - forces two lines to be parallel to each other. GcPerpendicular (6.15.9) - constrains two lines to lie perpendicularly to each other. GcSmooth (6.15.10) - forces a spline to maintain fluid geometric continuity with another spline, line, arc or polyline. GcSymmetric (6.15.11) - constrains two entities or points to lie symmetrically with respect to a selected line. GcTangent (6.15.12) - constrains two entities to maintain a point of tangency to each other or their extensions. GcVertical (6.15.13) - constrains lines or pairs of points to lie parallel to the Y-axis of the current coordinate system. ConstraintBar (6.9.43) - controls the display of the constraint bar of entities. Delconstraint (6.10.25) - removes all dimensional and geometrical constraints from an entity.

6.15.2 GcCollinear

(6.2833 on page 4875) Constrains one line or polyline segment to be collinear with another one, which means they

Figure 6.1117

lay in the same line. (This command is equivalent to using the Collinear (6.15.16) option of the GeomConstraint (6.15.16) command.) **Note:** The **second** entity you select is straightened out to be collinear to the first.

Accessing the Command

command bar: **gccollinear** menu bar: **Assembly | 2D Constraints | Collinear** ribbon: **Parametric | 2D Constraints | Collinear** toolbar: **2D Constraints |** : **GcCollinear Prompts you in the command bar:** Select first entity or [Multiple]: **(Select a line or polyline segment, or press M)** Select second entity: **(Select another line or polyline segment)**

Command Options

Option	Description
Select first entity	Select a line or polyline segment.
Select entity to make collinear to first	Select multiple lines or polyline segments; segments of the same polyline are accepted, which is straightens out the polyline.
Multiple	Makes more than two entities collinear; you can pick only one entity at a time. Prompts you: 1. **Select first entity - (pick a line or polyline segment.)** 2. **Select entity to make collinear to first - (pick another entity.)** 3. **Select entity to make collinear to first - (select more entities, or else press Enter to complete the command.)**

After you place the constraint, icons appear near the entities indicating the type of constraint. If you do not see them, then use the ConstraintBar (6.9.43) command to display them. To remove a constraint, click the tiny **x** on the constraint bar. (6.1118 on the next page)

Figure 6.1118

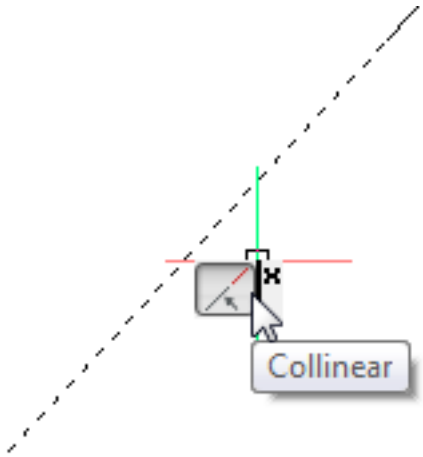

Related Commands

GeomConstraint (6.15.16) - applies geometric relationships between entities and/or points on entities. Dimconstraint (6.10.30) - applies a dimensional constraint to an entity or between constraint points on entities; converts associative dimensions to dynamic dimensions. GcCoincident (6.15.1) - applies a coincident geometrical constraint to two points or constrains a point to an entity. GcConcentric (6.15.3) - constrains the center points of circles, arcs, ellipses or elliptical arcs to coincide. GcEqual (6.15.5) - constrains arcs and circles to the same radius, or lines to the same length. GcFix (6.15.6) - constrains points and entities at a fixed position. GcHorizontal (6.15.7) - constrains lines or pairs of points to lie parallel to the X-axis of the current coordinate system. GcParallel (6.15.8) - forces two lines to be parallel to each other. GcPerpendicular (6.15.9) - constrains two lines to lie perpendicularly to each other. GcSmooth (6.15.10) - forces a spline to maintain fluid geometric continuity with another spline, line, arc or polyline. GcSymmetric (6.15.11) - constrains two entities or points to lie symmetrically with respect to a selected line. GcTangent (6.15.12) - constrains two entities to maintain a point of tangency to each other or their extensions. GcVertical (6.15.13) - constrains lines or pairs of points to lie parallel to the Y-axis of the current coordinate system. ConstraintBar (6.9.43) - controls the display of the constraint bar of entities. Delconstraint (6.10.25) - removes all dimensional and geometrical constraints from an entity.

6.15.3 GcConcentric

(6.2833 on page 4875) Constrains circles, arcs, polyline arcs, ellipses, and elliptical arcs to have the same center

Figure 6.1119

point, making them concentric. (This command is equivalent to using the Concentric option of the GeomConstraint (6.15.16) command.) **Note:** The second entity that you select is moved to be concentric to the first entity.

Accessing the Command

command bar: **gcconcentric** menu bar: **Assembly | 2D Constraints | Concentric** ribbon: **Parametric | 2D Constraints |** toolbar: **2D Constraints |** : **GcConcentric Prompts you in the command bar:** Select first entity: **(Select a valid curved entity)** Select second entity: (**Select a second valid curved entity**)

Command Options

Option	Description
Select first entity	Select a valid entity: • Circle • Ellipse • Arc • Polyline arc • Elliptical arc
Select second entity	Select a second valid curved entity; it is moved to be concentric to the first one -- both share the same center point, as shown below.

After you place the constraint, icons appear near the entities indicating the type of constraint. If you do not see them, then use the ConstraintBar (6.9.43) command to display them. (6.1120) To remove a constraint, click the

Figure 6.1120

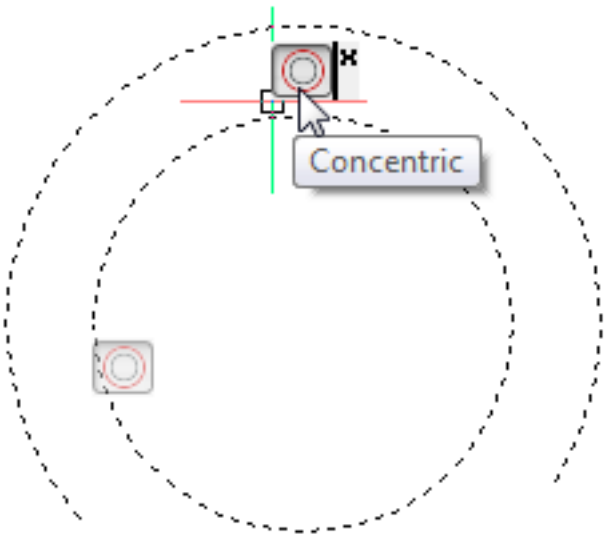

tiny **x** on the constraint bar.

Related Commands

GeomConstraint (6.15.16) - applies geometric relationships between entities and/or points on entities. Dimconstraint (6.10.30) - applies a dimensional constraint to an entity or between constraint points on entities; converts associative dimensions to dynamic dimensions. GcCoincident (6.15.1) - applies a coincident geometrical constraint to two points or constrains a point to an entity. GcCollinear (6.15.2) - forces lines to be collinear. GcEqual (6.15.5) - constrains arcs and circles to the same radius, or lines to the same length. GcFix (6.15.6) - constrains points and entities at a fixed position. GcHorizontal (6.15.7) - constrains lines or pairs of points to lie parallel to the X-axis of the current coordinate system. GcParallel (6.15.8) - forces two lines to be parallel to each other. GcPerpendicular (6.15.9) - constrains two lines to lie perpendicularly to each other. GcSmooth (6.15.10) - forces a spline to maintain fluid geometric continuity with another spline, line, arc or polyline. GcSymmetric (6.15.11) - constrains two entities or points to lie symmetrically with respect to a selected line. GcTangent (6.15.12) - constrains two entities to maintain a point of tangency to each other or their extensions. GcVertical (6.15.13) - constrains lines or pairs of points to lie parallel to the Y-axis of the current coordinate system. ConstraintBar (6.9.43) - controls the display of the constraint bar of entities. Delconstraint (6.10.25) - removes all dimensional and geometrical constraints from an entity.

6.15.4 Gcenter

(6.2833 on page 4875) Toggles Geometric Center Entity snap; snaps to the centroid of a closed polyline, spline,

Figure 6.1121

planar 3D polyline, regions, or planar face of a 3D solid.

Accessing the Command

command bar: **gcenter** transparent: **gce** ribbon: **Home | Entity Snaps | Snap to Geometric Center** toolbar: **Entity Snaps |** : **Gcenter** Displays no prompts in the command bar; as you move the cursor over a closed entity, displays a blipmark (+) at the geometric center icon. (6.1122)

Figure 6.1122

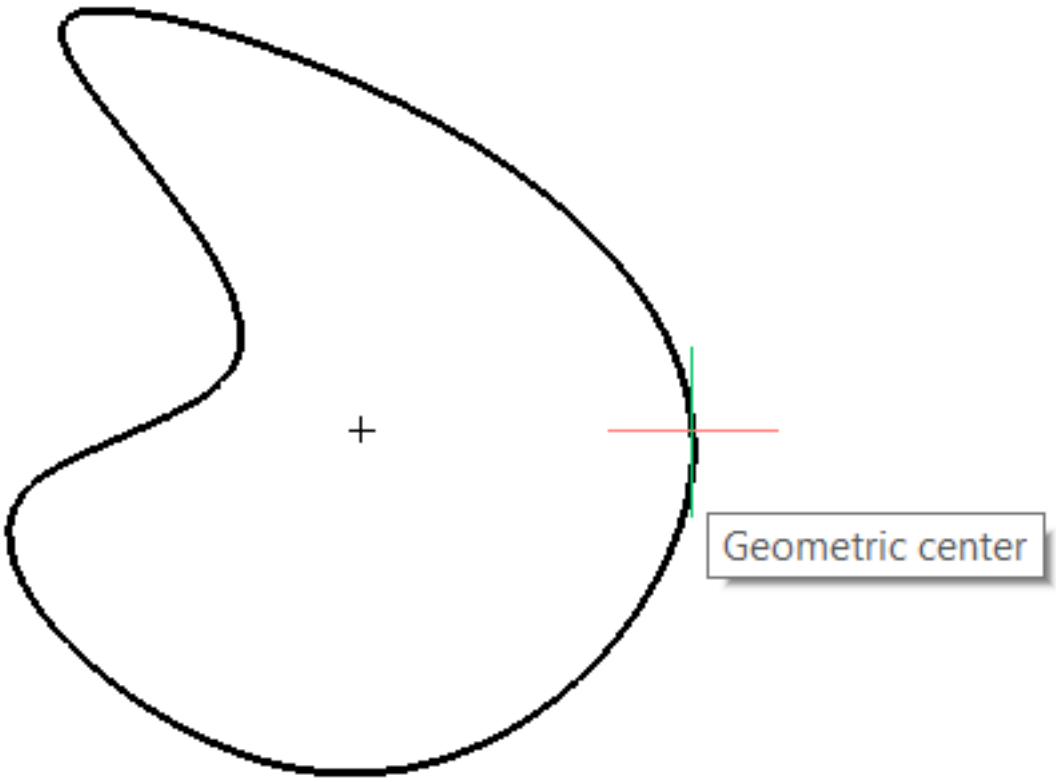

Command Options

Option	Description
Gcenter	Entering the command toggles Geometric Center entity snap. When on, it snaps to the centroid of a closed entity or and planar face of a 3D solid. This command can be entered transparently during commands, but must be entered without the apostrophe prefix (').

Related Commands

OSnap (6.23.13) - toggles entity snap modes in the Settings dialog box. -OSnap (6.23.14) - toggles entity snap modes in the command bar. Aperture (6.4.15) - sizes the aperture cursor for entity snaps. 2dIntersection (6.2.1) - toggles apparent intersection snap mode. 3dIntersection (6.3.6) - toggles intersection snap mode. Apparent (6.4.16) - toggles apparent intersection snap mode. Center (6.9.3) - toggles center snap mode. Endpoint (6.13.7) - toggles endpoint snap mode. Extension (6.13.21) - toggles extension snap mode. From (6.14.11) - allows to enter relative coordinates with respect to a reference point. Insertion (6.17.16) - toggles insertion snap mode. Intersection (6.17.20) - toggles intersection snap mode. Midpoint (6.21.16) - toggles midpoint snap mode. Mtp (6.21.36) - allows to specify a point as the midpoint between two points. Nearest (6.22.2) - toggles nearest snap mode. Node (6.22.7) - toggles node (point) snap mode. None (6.22.8) - turns off all entity snap modes. Parallel (6.24.4) - toggles parallel snap mode. Perpendicular (6.24.23) - toggles perpendicular snap mode. Quadrant (6.25.7) - toggles quadrant snap mode. Tangent (6.29.9) - toggles tangent snap mode.

6.15.5 GcEqual

(6.2833 on page 4875) Constrains arcs and circles to the same radius, or lines and polyline segments to the same

Figure 6.1123

length. (This command is equivalent to using the Equal option of the GeomConstraint (6.15.16) command.) **Note:** The second entity that you select is stretched to be the same length (or radius) as the first entity.

Accessing the Command

command bar: **gcequal** menu bar: **Assembly | 2D Constraints | Equal** ribbon: **Parametric | 2D Constraints | Equal** toolbar: **2D Constraints |** : **GcEqual Prompts you in the command bar:** Select first entity or [Multiple]: **(Select an entity, or type M)** Select second entity: **(Select a second entity of the same kind -- linear or curved -- as the first entity)**

Command Options

Option	Description
Select first entity	Select a line, arc, circle, or polyline segment.
Select second entity	Selects a second entity, which is made the same length or radius as the first one.
Multiple	Selects more than two entities: 1. **Select first entity - (select the initial entity.)** 2. **Select entity to make equal to first - (select another entity.)** 3. **Select entity to make equal to first - (select another entity, or else press Enter to complete the command.)** All entities selected must be of the same kind -- straight or curved -- as the first one. You can select multiple segments of the same polyline.

After you place the constraint, icons appear near the entities indicating the type of constraint. If you do not see them, then use the ConstraintBar (6.9.43) command to display them. To remove a constraint, click the tiny **x** on the constraint bar: (6.1124)

Figure 6.1124

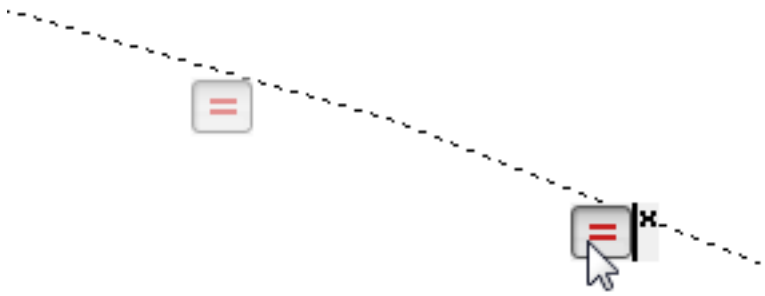

Related Commands

GeomConstraint (6.15.16) - applies geometric relationships between entities and/or points on entities. Dimconstraint (6.10.30) - applies a dimensional constraint to an entity or between constraint points on entities; converts associative dimensions to dynamic dimensions. GcCoincident (6.15.1) - applies a coincident geometrical constraint to two points or constrains a point to an entity. GcCollinear (6.15.2) - forces lines to be collinear. GcConcentric (6.15.3) - constrains the center points of circles, arcs, ellipses or elliptical arcs to coincide. GcFix (6.15.6) - constrains points and entities at a fixed position. GcHorizontal (6.15.7) - constrains lines or pairs of points to lie parallel to the X-axis of the current coordinate system. GcParallel (6.15.8) - forces two lines to be parallel to each other. GcPerpendicular (6.15.9) - constrains two lines to lie perpendicularly to each other. GcSmooth (6.15.10) - forces a spline to maintain fluid geometric continuity with another spline, line, arc or polyline. GcSymmetric (6.15.11) - constrains two entities or points to lie symmetrically with respect to a selected line. GcTangent (6.15.12) - constrains two entities to maintain a point of tangency to each other or their extensions. GcVertical (6.15.13) - constrains lines or pairs of points to lie parallel to the Y-axis of the current coordinate system. ConstraintBar (6.9.43) - controls the display of the constraint bar of entities. Delconstraint (6.10.25) - removes all dimensional and geometrical constraints from an entity.

6.15.6 GcFix

(6.2833 on page 4875) Constrains points or entities to a fixed position. (This command is equivalent to using the

Figure 6.1125

Fix option of the GeomConstraint (6.15.16) command.) **Note:** This command constrains

- **Point** - one end of the entity is fixed in place; for instance, one end of a line is fixed in place, but the other end can still be moved
- **Entity** - the entire entity is fixed in place and cannot be moved

Accessing the Command

command bar: **gcfix** menu bar: **Assembly | 2D Constraints | Fix** ribbon: **Parametric | 2D Constraints | Fix** toolbar: **2D Constraints |**
: **GcFix Prompts you in the command bar:** Select point or [Entity]: **(Select a valid constrain point, or else enter E)**

Command Options

Option	Description
Select point	Select a valid constraint point on an entity: • **Lines** - endpoints, midpoint • **Arcs and elliptical arcs** - endpoints, center point, midpoint • **Circles and ellipses** - center point • **Polylines** - endpoints, vertices, midpoints of line and arc segments, centers of arc segments • **Splines** - endpoints • **Blocks, xrefs, text, mtext, attributes, tables** - insertion point The selected point on the entity is fixed in place, and so can no longer be moved.
Entity	Places the constraint on a valid constraint entity: • Line or polyline segment • Circle or ellipse • Arc or elliptical arc • Spline Prompts you: 1. **Select an entity - (select an entity; the point you pick on an open entity applies the constraint the end closest to your pick point.)** The **position** of the entity cannot be moved any more, although you can modify the length of, say, a line or polyline segment in either direction.

After you place the constraint, icons appear near the entities indicating the type of constraint. If you do not see them, then use the ConstraintBar (6.9.43) command to display them. Pause the cursor over one of the icons to see the location of the constraint, shown as a large **X**: (6.1126 on the next page) To remove a constraint, click the tiny **x** on the constraint bar.

Figure 6.1126

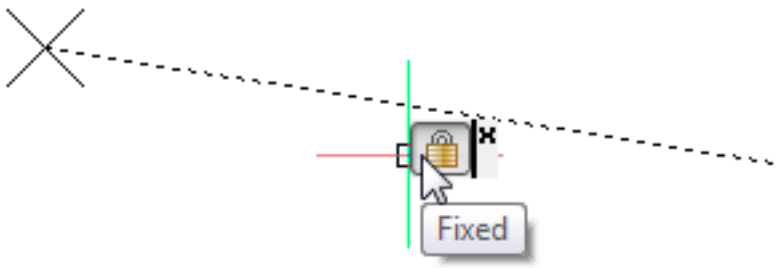

Related Commands

GeomConstraint (6.15.16) - applies geometric relationships between entities and/or points on entities. Dimconstraint (6.10.30) - applies a dimensional constraint to an entity or between constraint points on entities; converts associative dimensions to dynamic dimensions. GcCoincident (6.15.1) - applies a coincident geometrical constraint to two points or constrains a point to an entity. GcCollinear (6.15.2) - forces lines to be collinear. GcConcentric (6.15.3) - constrains the center points of circles, arcs, ellipses or elliptical arcs to coincide. GcEqual (6.15.5) - constrains arcs and circles to the same radius, or lines to the same length. GcHorizontal (6.15.7) - constrains lines or pairs of points to lie parallel to the X-axis of the current coordinate system. GcParallel (6.15.8) - forces two lines to be parallel to each other. GcPerpendicular (6.15.9) - constrains two lines to lie perpendicularly to each other. GcSmooth (6.15.10) - forces a spline to maintain fluid geometric continuity with another spline, line, arc or polyline. GcSymmetric (6.15.11) - constrains two entities or points to lie symmetrically with respect to a selected line. GcTangent (6.15.12) - constrains two entities to maintain a point of tangency to each other or their extensions. GcVertical (6.15.13) - constrains lines or pairs of points to lie parallel to the Y-axis of the current coordinate system. ConstraintBar (6.9.43) - controls the display of the constraint bar of entities. Delconstraint (6.10.25) - removes all dimensional and geometrical constraints from an entity.

6.15.7 GcHorizontal

(6.2833 on page 4875) Constrains a line, linear polyline segment, or a pair of points to lie parallel to the X-axis in

Figure 6.1127

the current coordinate system. (This command is equivalent to using the Horizontal option of the GeomConstraint (6.15.16) command.) **Note:** This command moves one end of the segment so that the segment is horizontal. The end that is moved is the end of the segment drawn second.

Accessing the Command

command bar: **gchorizontal** menu bar: **Assembly | 2D Constraints | Horizontal** ribbon: **Parametric | 2D Constraints | Horizontal** toolbar: **2D Constraints |** : **GcHorizontal Prompts you in the command bar:** Select an entity or [2Points] <2Points>: **(Select a line or linear polyline segment, or else press Enter to select two points)**

Command Options

Option	Description
Select an entity	Select a line or a linear polyline segment; the program moves one end to make the entity horizontal -- parallel to the X-axis of the current coordinate system.
2Points	Constrains two pick points to the horizontal; prompts you: 1. **Select first point - (pick a point on one entity.)** 2. **Select second point - (pick another point on the same entity, or on another entity.)** Pick two valid constraint points on the same entity or on two different entities. The two selected points are forced to lie on a line which is parallel to the X-axis of the current coordinate system. The program moves the second point vertically so that it lies horizontally to the first pick point; see figure below.

After you place the constraint, icons appear near the entities indicating the type of constraint. If you do not see them, then use the ConstraintBar (6.9.43) command to display the icons. Pause the cursor over one of the icons to see the location of the horizontal constraint, shown by the two large **X** markers: (6.1128 on the next page) To remove a constraint, click the tiny **x** on the constraint bar.

Figure 6.1128

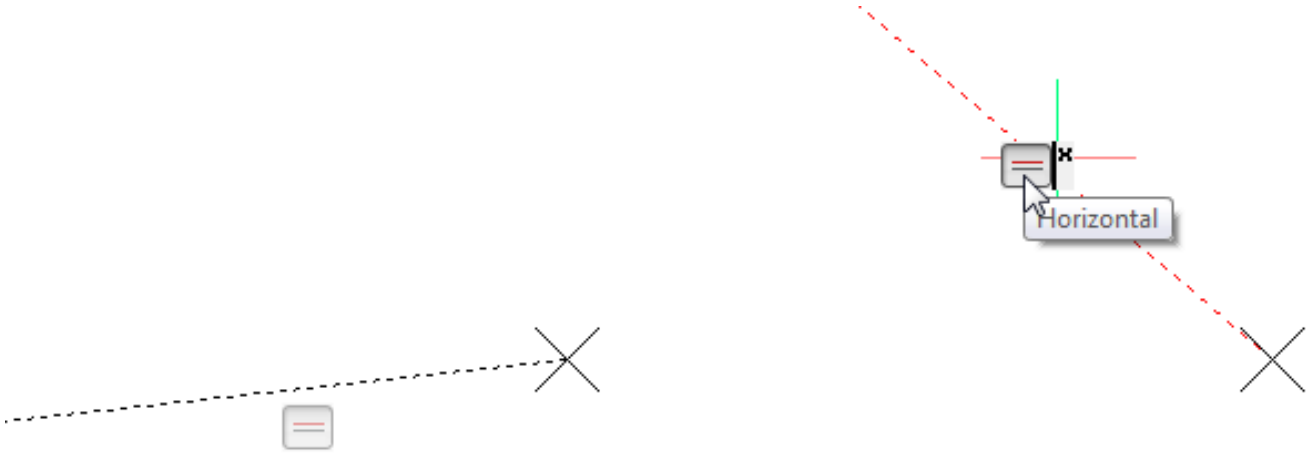

Related Commands

GeomConstraint (6.15.16) - applies geometric relationships between entities and/or points on entities. Dimconstraint (6.10.30) - applies a dimensional constraint to an entity or between constraint points on entities; converts associative dimensions to dynamic dimensions. GcCoincident (6.15.1) - applies a coincident geometrical constraint to two points or constrains a point to an entity. GcCollinear (6.15.2) - forces lines to be collinear. GcConcentric (6.15.3) - constrains the center points of circles, arcs, ellipses or elliptical arcs to coincide. GcEqual (6.15.5) - constrains arcs and circles to the same radius, or lines to the same length. GcFix (6.15.6) - constrains points and entities at a fixed position. GcParallel (6.15.8) - forces two lines to be parallel to each other. GcPerpendicular (6.15.9) - constrains two lines to lie perpendicularly to each other. GcSmooth (6.15.10) - forces a spline to maintain fluid geometric continuity with another spline, line, arc or polyline. GcSymmetric (6.15.11) - constrains two entities or points to lie symmetrically with respect to a selected line. GcTangent (6.15.12) - constrains two entities to maintain a point of tangency to each other or their extensions. GcVertical (6.15.13) - constrains lines or pairs of points to lie parallel to the Y-axis of the current coordinate system. ConstraintBar (6.9.43) - controls the display of the constraint bar of entities. Delconstraint (6.10.25) - removes all dimensional and geometrical constraints from an entity.

6.15.8 GcParallel

(6.2833 on page 4875) Forces two lines or linear polyline segments to be parallel to each other. (This command is

Figure 6.1129

equivalent to using the Parallel option of the GeomConstraint (6.15.16) command.) **Note**: The second entity that you select is moved to be parallel with the first entity.

Accessing the Command

command bar: **gcparallel** menu bar: **Assembly | 2D Constraints | Parallel** ribbon: **Parametric | 2D Constraints | Parallel** toolbar: **2D Constraints |**
: **GcParallel Prompts you in the command bar:** Select first entity: **(Select a line or linear polyline segment)** Select second entity: **(Select a line or linear polyline segment)**

Command Options

Option	Description
Select first entity	Select a line or linear polyline segment.
Select second entity	Select another line or linear polyline segment.

After you place the constraint, icons appear near the entities indicating the type of constraint. If you do not see them, then use the ConstraintBar (6.9.43) command to display them. To remove a constraint, click the tiny **x** on the constraint bar: (6.1130)

Figure 6.1130

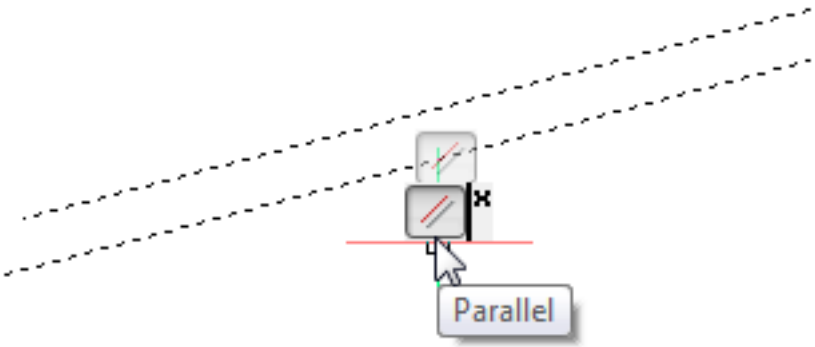

Related Commands

GeomConstraint (6.15.16) - applies geometric relationships between entities and/or points on entities. Dimconstraint (6.10.30) - applies a dimensional constraint to an entity or between constraint points on entities; converts associative dimensions to dynamic dimensions. GcCoincident (6.15.1) - applies a coincident geometrical constraint to two points or constrains a point to an entity. GcCollinear (6.15.2) - forces lines to be collinear. GcConcentric (6.15.3) - constrains the center points of circles, arcs, ellipses or elliptical arcs to coincide. GcEqual (6.15.5) - constrains arcs and circles to the same radius, or lines to the same length. GcFix (6.15.6) - constrains points and entities at a fixed position. GcHorizontal (6.15.7) - constrains lines or pairs of points to lie parallel to the X-axis of the current coordinate system. GcPerpendicular (6.15.9) - constrains two lines to lie perpendicularly to each other. GcSmooth (6.15.10) - forces a spline to maintain fluid geometric continuity with another spline, line, arc or polyline. GcSymmetric (6.15.11) - constrains two entities or points to lie symmetrically with respect to a selected line. GcTangent (6.15.12) - constrains two entities to maintain a point of tangency to each other or their extensions. GcVertical (6.15.13) - constrains lines or pairs of points to lie parallel to the Y-axis of the current coordinate system. ConstraintBar (6.9.43) - controls the display of the constraint bar of entities. Delconstraint (6.10.25) - removes all dimensional and geometrical constraints from an entity.

6.15.9 GcPerpendicular

(6.2833 on page 4875) Constrains two lines or polyline segments to lie perpendicularly to each other. (This com-

Figure 6.1131

Shape Classic Pro Platinum Mechanical BIM

mand is equivalent to using the Perpendicular option of the GeomConstraint (6.15.16) command.) **Note**: The second entity that you select is moved to be parallel with the first entity.

Accessing the Command

command bar: **gcperpendicular** menu bar: **Assembly | 2D Constraints | Perpendicular** ribbon: **Parametric | 2D Constraints | Perpendicular** toolbar: **2D Constraints |** : **GcPerpendicular Prompts you in the command bar:** Select first entity: **(Select a line or linear polyline segment)** Select second entity: **(Select another line or linear polyline segment)**

Command Options

Option	Description
Select first entity	Select a line or linear polyline segment.
Select second entity	Select another line or linear polyline segment. You can select two segments of the same polyline.

After you place the constraint, icons appear near the entities indicating the type of constraint. If you do not see them, then use the ConstraintBar (6.9.43) command to display them. To remove a constraint, click the tiny **x** on the constraint bar: (6.1132)

Figure 6.1132

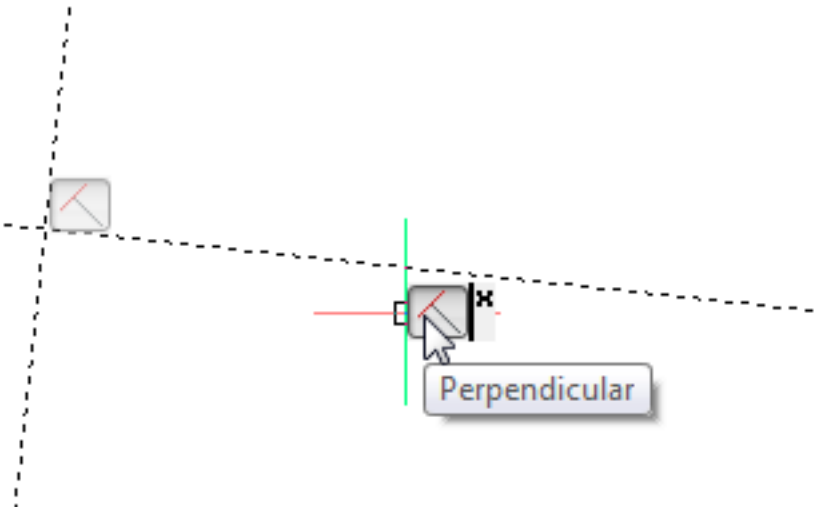

Related Commands

GeomConstraint (6.15.16) - applies geometric relationships between entities and/or points on entities. Dimconstraint (6.10.30) - applies a dimensional constraint to an entity or between constraint points on entities; converts associative dimensions to dynamic dimensions. GcCoincident (6.15.1) - applies a coincident geometrical constraint to two points or constrains a point to an entity. GcCollinear (6.15.2) - forces lines to be collinear. GcConcentric (6.15.3) - constrains the center points of circles, arcs, ellipses or elliptical arcs to coincide. GcEqual (6.15.5) - constrains arcs and circles to the same radius, or lines to the same length. GcFix (6.15.6) - constrains points and entities at a fixed position. GcHorizontal (6.15.7) - constrains lines or pairs of points to lie parallel to the X-axis of the current coordinate system. GcParallel (6.15.8) - forces two lines to be parallel to each other. GcSmooth (6.15.10) - forces a spline to maintain fluid geometric continuity with another spline, line, arc or polyline. GcSymmetric (6.15.11) - constrains two entities or points to lie symmetrically with respect to a selected line. GcTangent (6.15.12) - constrains two entities to maintain a point of tangency to each other or their extensions. GcVertical (6.15.13) - constrains lines or pairs of points to lie parallel to the Y-axis of the current coordinate system. ConstraintBar (6.9.43) - controls the display of the constraint bar of entities. Delconstraint (6.10.25) - removes all dimensional and geometrical constraints from an entity.

6.15.10 GcSmooth

(6.2833 on page 4875) Constrains two splines to maintain fluid geometric continuity between them. (This com-

Figure 6.1133

Shape Classic Pro Platinum Mechanical BIM

mand is equivalent to using the Smooth option of the GeomConstraint (6.15.16) command.) **Note:** The second spline that you select is adjusted to smoothly connect to the first spline.

Accessing the Command

command bar: **gcsmooth** menu bar: **Assembly | 2D Constraints | Smooth** ribbon: **Parametric | 2D Constraints | Smooth** toolbar: **2D Constraints |** : **GcSmooth Prompts you in the command bar:** Select first spline curve:**(Select a spline)** Select second entity:**(Select another spline)**

Command Options

Options	Description
Select first entity	Select a spline
Select second entity	Select another spline; this spline bends to meet the first one smoothly; see figure below

After you place the constraint, icons appear near the entities indicating the type of constraint. If you do not see them, then use the ConstraintBar (6.9.43) command to display them. Pause the cursor over one of the icons to see the location of the constraint, shown as a large **X**: (6.1134) To remove a constraint, click the tiny **x** on the

Figure 6.1134

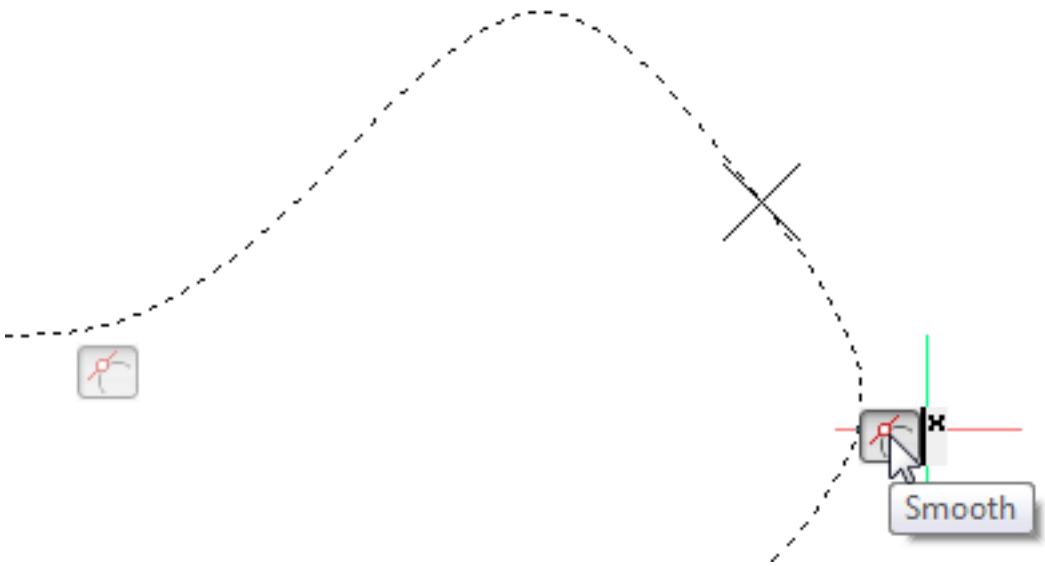

constraint bar.

Related Commands

GeomConstraint (6.15.16) - applies geometric relationships between entities and/or points on entities. Dimconstraint (6.10.30) - applies a dimensional constraint to an entity or between constraint points on entities; converts associative dimensions to dynamic dimensions. GcCoincident (6.15.1) - applies a coincident geometrical constraint to two points or constrains a point to an entity. GcCollinear (6.15.2) - forces lines to be collinear. GcConcentric (6.15.3) - constrains the center points of circles, arcs, ellipses or elliptical arcs to coincide. GcEqual (6.15.5) - constrains arcs and circles to the same radius, or lines to the same length. GcFix (6.15.6) - constrains points and entities at a fixed position. GcHorizontal (6.15.7) - constrains lines or pairs of points to lie parallel to the X-axis of the current coordinate system. GcParallel (6.15.8) - forces two lines to be parallel to each other. GcPerpendicular (6.15.9) - constrains two lines to lie perpendicularly to each other. GcSymmetric (6.15.11) - constrains two entities or points to lie symmetrically with respect to a selected line. GcTangent (6.15.12) - constrains two entities to maintain a point of tangency to each other or their extensions. GcVertical (6.15.13) - constrains lines or pairs of points to lie parallel to the Y-axis of the current coordinate system. ConstraintBar (6.9.43) - controls the display of the constraint bar of entities. Delconstraint (6.10.25) - removes all dimensional and geometrical constraints from an entity. Resizes 2D and 3D entities.

6.15.11 GcSymmetric

(6.2833 on page 4875) Constrains two entities or points to lie symmetrically with respect to a selected line. (This

Figure 6.1135

command is equivalent to using the Symmetric option of the GeomConstraint (6.15.16) command.) **Note:** The second entity that you select is moved or stretched to be symmetric (mirror-like) to the first entity.

Accessing the Command

command bar: **gcsymmetric** menu bar: **Assembly | 2D Constraints | Symmetric** ribbon: **Parametric | 2D Constraints | Symmetric** toolbar: **2D Constraints |**
: **GcSymmetric Prompts you in the command bar.** Select first entity or [2Points] <2Points>: **(Select the first entity, or else press Enter to select two points)** Select second entity: **(Select the second entity)** Select symmetry line: **(Select a line)**

Command Options

Option	Description
Select first entity	Select a valid constraint entity: • Line • Circle • Arc • Ellipse • Elliptical arc
Select second entity	Select another entity of the same type.
Select symmetry line	Select a line, which acts as the line of symmetry to the two entities. The result depends on the entities selected earlier: • **Lines** - the angle of the two entities are made symmetric to the line of symmetry • **Circles** and **arcs** - the center point and radius are made symmetric about the line of symmetry • **Ellipses** and **Elliptical arcs** - the center, major, and minor axes are made symmetric about the line of symmetry

2Points	Makes two points symmetric about a line of symmetry; prompts you: 1. **Select first point - (select a valid point of constraint on an entity)**: Lines - endpoints, midpoint Arcs and elliptical arcs - endpoints, center point, midpoint Circles and ellipses - center point Polylines - endpoints, vertices, midpoints of line and arc segments, centers of arc segments Splines - endpoints Blocks, xrefs, text, mtext, attributes, tables - insertion point 2. **Select second point - (select another valid constraint point.)** 3. **Select symmetry line - (select a line about which the two points will be made symmetric.)** The second point is moved to lie symmetrically to the first point with respect to the selected line.

After you place the constraint, icons appear near the entities indicating the type of constraint. If you do not see them, then use the ConstraintBar (6.9.43) command to display them. Pause the cursor over one of the icons to see the location of the constraint, shown as a large **X**: (6.1136) To remove a constraint, click the tiny **x** on the

Figure 6.1136

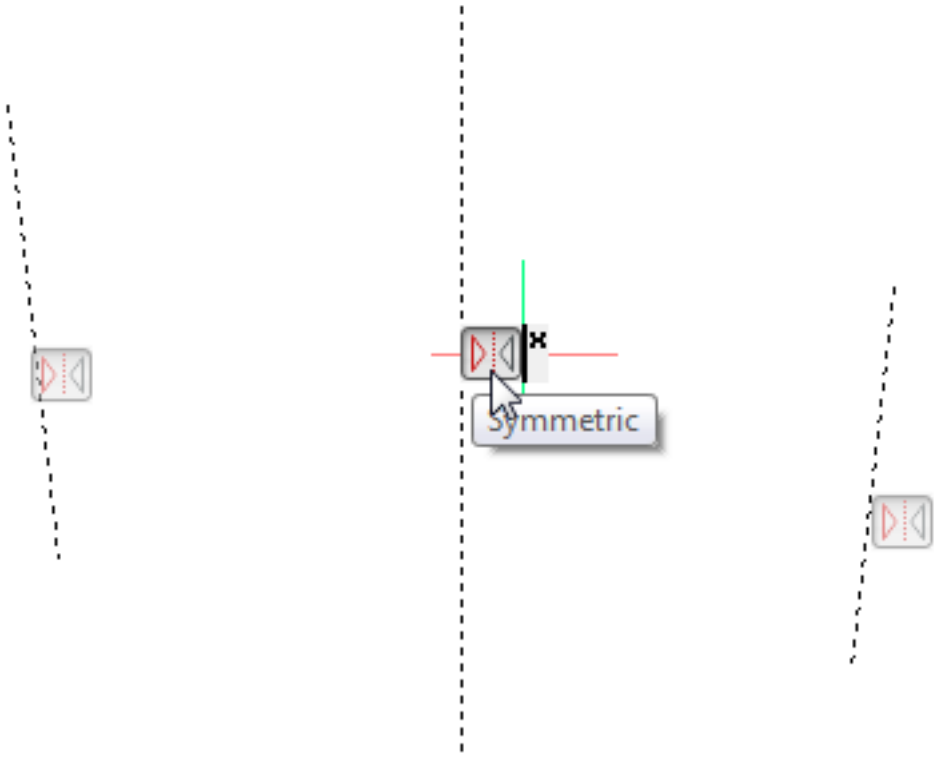

constraint bar.

Related Commands

GeomConstraint (6.15.16) - applies geometric relationships between entities and/or points on entities. Dimconstraint (6.10.30) - applies a dimensional constraint to an entity or between constraint points on entities; converts associative dimensions to dynamic dimensions. GcCoincident (6.15.1) - applies a coincident geometrical constraint to two points or constrains a point to an entity. GcCollinear (6.15.2) - forces lines to be collinear. GcConcentric (6.15.3) - constrains the center points of circles, arcs, ellipses or elliptical arcs to coincide. GcEqual (6.15.5) - constrains arcs and circles to the same radius, or lines to the same length. GcFix (6.15.6) - constrains points and entities at a fixed position. GcHorizontal (6.15.7) - constrains lines or pairs of points to lie parallel to the X-axis of the current coordinate system. GcParallel (6.15.8) - forces two lines to be parallel to each other. GcPerpendicular (6.15.9) - constrains two lines to lie perpendicularly to each other. GcSmooth (6.15.10) - forces a spline to maintain fluid geometric continuity with another spline, line, arc or polyline. GcTangent (6.15.12) - constrains two entities to maintain a point of tangency to each other or their extensions. GcVertical (6.15.13) - constrains lines or pairs of points to lie parallel to the Y-axis of the current coordinate system. ConstraintBar (6.9.43) - controls the display of the constraint bar of entities. Delconstraint (6.10.25) - removes all dimensional and geometrical constraints from an entity.

6.15.12 GcTangent

(6.2833 on page 4875) Constrains two entities to maintain a point of tangency to each other, or to their extensions.

Figure 6.1137

(This command is equivalent to using the Tangent option of the GeomConstraint (6.15.16) command.) **Note:** The second entity that you select is moved to be tangent with the first entity.

Accessing the Command

command bar: **gctangent** menu bar: **Assembly | 2D Constraints | Tangent** ribbon: **Parametric | 2D Constraints | Tangent** toolbar: **2D Constraints |** : **GcTangent Prompts you in the command bar:** Select first entity: **(Select a line, polyline segment, circle, arc, polyarc, ellipse or elliptical arc)** Select second entity: **(Select another circle, arc, ellipse or elliptical arc; or a line or linear polyline segment, if the first object was not a line or polyline segment.)**

Command Options

Option	Command
Select first entity	Select a valid entity: • A linear entity - line or polyline segment • Or a curved entity - circle, arc, polyarc, ellipse, or elliptical arc
Select second entity	Select a second entity: • Linear entities can only be made tangent to curved entities; if you select two lines, the program remarks, "Invalid input" • Curved entities can be made tangent to curved and linear entities The second entity is moved to be tangent to the first, even when they do not touch each other physically; see figure below.

After you place the constraint, icons appear near the entities indicating the type of constraint. If you do not see them, then use the ConstraintBar (6.9.43) command to display them. To remove a constraint, click the tiny **x** on the constraint bar: (6.1138 on the next page)

Figure 6.1138

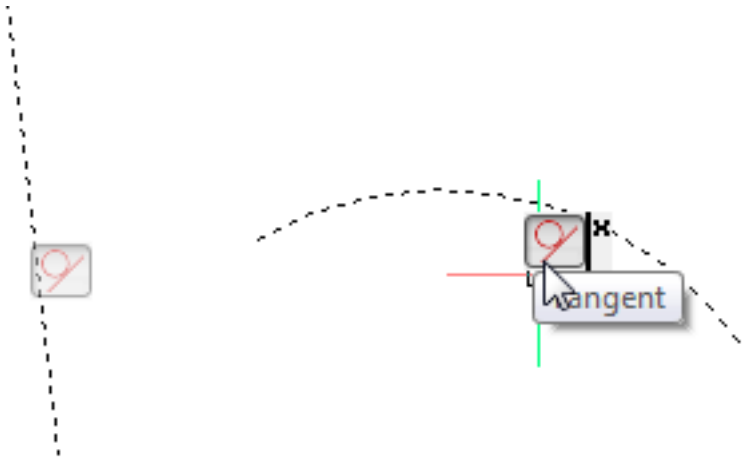

Related Commands

GeomConstraint (6.15.16) - applies geometric relationships between entities and/or points on entities. Dimconstraint (6.10.30) - applies a dimensional constraint to an entity or between constraint points on entities; converts associative dimensions to dynamic dimensions. GcCoincident (6.15.1) - applies a coincident geometrical constraint to two points or constrains a point to an entity. GcCollinear (6.15.2) - forces lines to be collinear. GcConcentric (6.15.3) - constrains the center points of circles, arcs, ellipses or elliptical arcs to coincide. GcEqual (6.15.5) - constrains arcs and circles to the same radius, or lines to the same length. GcFix (6.15.6) - constrains points and entities at a fixed position. GcHorizontal (6.15.7) - constrains lines or pairs of points to lie parallel to the X-axis of the current coordinate system. GcParallel (6.15.8) - forces two lines to be parallel to each other. GcPerpendicular (6.15.9) - constrains two lines to lie perpendicularly to each other. GcSmooth (6.15.10) - forces a spline to maintain fluid geometric continuity with another spline, line, arc or polyline. GcSymmetric (6.15.11) - constrains two entities or points to lie symmetrically with respect to a selected line. GcVertical (6.15.13) - constrains lines or pairs of points to lie parallel to the Y-axis of the current coordinate system. ConstraintBar (6.9.43) - controls the display of the constraint bar of entities. Delconstraint (6.10.25) - removes all dimensional and geometrical constraints from an entity.

6.15.13 GcVertical

(6.2833 on page 4875) Constrains a line, linear polyline segment, or a pair of points to lie parallel to the Y-axis in

Figure 6.1139

Shape Classic Pro Platinum Mechanical BIM

the current coordinate system. (This command is equivalent to using the Vertical option of the GeomConstraint (6.15.16) command.) **Note:** This command moves one end of the segment so that the segment is vertical. The end that is moved is the end of the segment drawn second.

Accessing the Command

command bar: **gcvertical** menu bar: **Parametric | 2D Constraints | Vertical** ribbon: **Parametric | 2D Constraints | Vertical** toolbar: **2D Constraints |**
: **GcVertical Prompts you in the command bar:** Select an entity or [2Points] <2Points>: **(Select a line or linear polyline segment, or press Enter to select two points on one or two entities)**

Command Options

Option	Description
Select an entity	Select a line or a linear polyline segment; the program moves one end to make the entity vertical -- parallel to the Y-axis of the current coordinate system.
2Points	Constrains two pick points to the vertical; prompts you: 1. **Select first point - (pick a point on one entity.)** 2. **Select second point - (pick another point on the same entity, or on another entity.)** Pick two valid constraint points on the same entity or on two different entities. The two selected points are forced to lie on a line which is parallel to the Y-axis of the current coordinate system. The program moves the second point horizontally so that it lies vertical to the first pick point; see figure below.

After you place the constraint, icons appear near the entities indicating the type of constraint. If you do not see them, then use the ConstraintBar (6.9.43) command to display the icons. Pause the cursor over one of the icons to see the location of the vertical constraint, shown by the two large **X** markers: (6.1140 on the next page) To remove a constraint, click the tiny **x** on the constraint bar.

Figure 6.1140

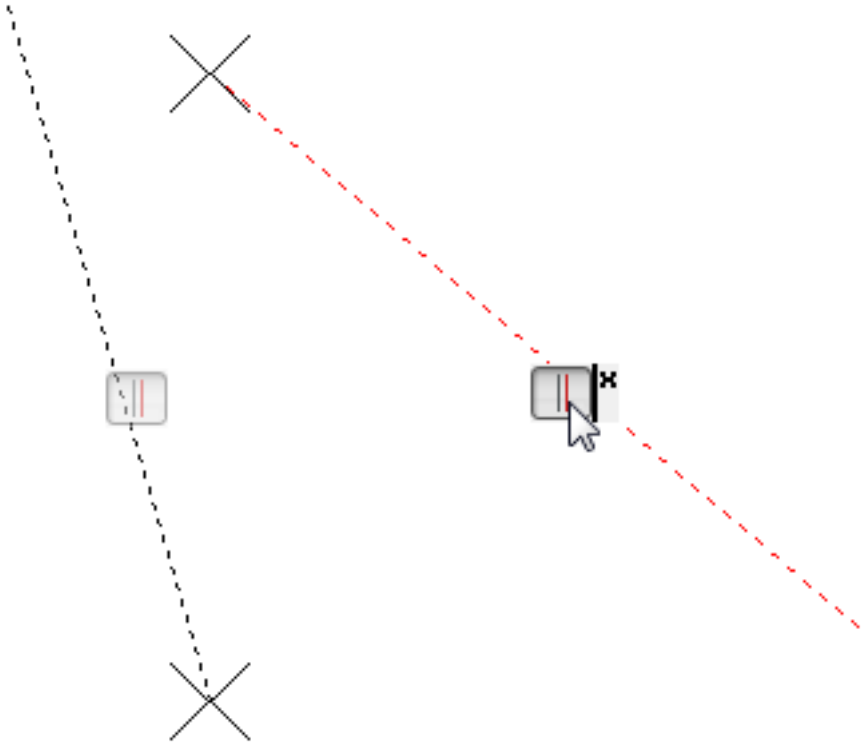

Related Commands

GeomConstraint (6.15.16) - applies geometric relationships between entities and/or points on entities. Dimconstraint (6.10.30) - applies a dimensional constraint to an entity or between constraint points on entities; converts associative dimensions to dynamic dimensions. GcCoincident (6.15.1) - applies a coincident geometrical constraint to two points or constrains a point to an entity. GcCollinear (6.15.2) - forces lines to be collinear. GcConcentric (6.15.3) - constrains the center points of circles, arcs, ellipses or elliptical arcs to coincide. GcEqual (6.15.5) - constrains arcs and circles to the same radius, or lines to the same length. GcFix (6.15.6) - constrains points and entities at a fixed position. GcHorizontal (6.15.7) - constrains lines or pairs of points to lie parallel to the X-axis of the current coordinate system. GcParallel (6.15.8) - forces two lines to be parallel to each other. GcPerpendicular (6.15.9) - constrains two lines to lie perpendicularly to each other. GcSmooth (6.15.10) - forces a spline to maintain fluid geometric continuity with another spline, line, arc or polyline. GcSymmetric (6.15.11) - constrains two entities or points to lie symmetrically with respect to a selected line. GcTangent (6.15.12) - constrains two entities to maintain a point of tangency to each other or their extensions. ConstraintBar (6.9.43) - controls the display of the constraint bar of entities. Delconstraint (6.10.25) - removes all dimensional and geometrical constraints from an entity.

6.15.14 GenerateBoundary

(7.3 on page 4931) Generates a closed polyline or spline around the boundary of a flat, closed area, or the face of

Figure 6.1141

Shape Classic Pro Platinum Mechanical BIM

a 3D solid, or the area of a hatch pattern.

Accessing the Command

command bar: **generateboundary** menu bar: **Draw | Boundaries | Generate Boundary** toolbar: **Draw | Boundaries |** Quad: **2D Editing |** : **GenerateBoundary Prompts you in the command bar:** Select a planar enclosed area, a planar face, or a hatch to generate a boundary: **(Pick a point inside a closed region, or select a face of a 3D solid, or select a hatches, and press Enter)** Generated boundaries for 1 object(s)

Command Options

Option	Description
Select a planar enclosed point, a planar face, or a hatch to generate a boundary	Pick a point inside one of the following entities: • Closed area • Face on a 3D solid; to select the face of a 3D solid, hold down the **Ctrl** key • Hatch pattern This command does not work with 3D solids that do not have edges, such as spheres and tori. The result of this command: • **Polyline** - when the boundary is polygonal (has corners, like a square) • **Spline** - when the boundary is curved, like a spline. To work with the resulting boundary polyline or spline entity, such as to move or copy it, use **L** (last) selection.

Related Commands

Boundary (6.6.15) - creates a polyline that forms a boundary inside a closed area through a dialog box. -Boundary (6.6.16) - creates a polyline boundary inside closed areas through the command bar. HatchGenerateBoundary (6.16.5) - generates a boundary around a hatch or gradient fill.

6.15.15 GeographicLocation

(7.3 on page 4931) Sets the geographic location of the drawing by applying the longitude and latitude to a point

Figure 6.1142

in the drawing. **Note**: This command cannot be used in a unitless drawing; first use the INSUNIT variable to set the units.

Accessing the Command

command bar: **geographiclocation** alias: **geo** menu bar: **View | Rendering | Geographic Location Insert | Geographic Location** ribbon: **View | Sun | Geographic Location** toolbar:**Render |**
: geographiclocation Displays a dialog box: (6.1143) Enter options, pick a point in the drawing, and then click **OK**.

Figure 6.1143

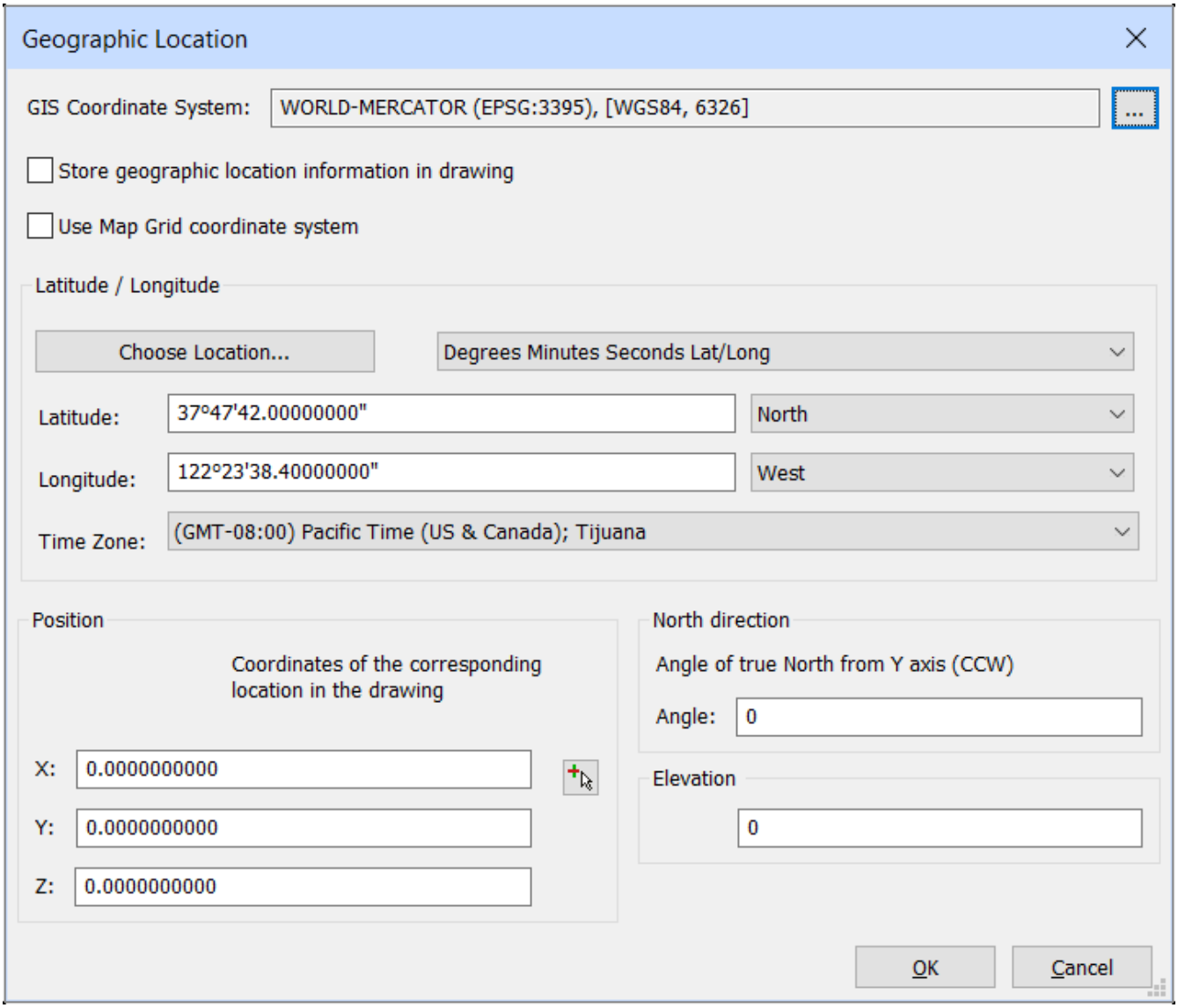

To display geographic coordinates, in the status bar right-click the x,y,z coordinates and then choose Geographic. Click **Geographic Location System** in the status bar to change the way the coordinate system is represented in the drawing.

Command Options

Option	Description
GIS Coordinate System	Reports the GIS system being used by the drawing. To change the system 1. Click the **Browse** button 2. Choose a system from the droplist (6.1144 on page 3507) 3. Click **OK**
Store geographic location information in the drawing	When checked, a red dot indicates the position in the drawing; see Position option. (6.1145 on page 3508)
Use Map Grid coordinate system	Uses the location data from the GIS Coordinate System, and so grays out all other options in this dialog box.
Choose Location	Displays the Choose Geographic Location dialog box: 1. Choose a city from the droplist 2. Optionally, also choose a time zone 3. Click **OK** (6.1146 on page 3508) 4. The program asks you if it is okay to change to the new time zone. Click **Yes** or **No**. You can also set the time zone independently in the Time Zone droplist; see below.
Location Format	Choose a format for the coordinates from the droplist: • Degrees Minutes Seconds • Decimal degrees
Latitude	Sets the latitude in either Degrees/Min./Sec. or decimal format. The valid range is 0 to 90. Choose **North** or **South** from the latitude option button. The value is saved to the LATITUDE (1.10.11) system variable.
Longitude	Sets the longitude of the drawing in either Degrees/Min./Sec. or decimal format. The valid range is 0 to 180. Choose **East** or **West** from the longitude option button. The value is saved to the LONGITUDE (1.10.11) system variable.
Timezone	Choose a time zone from the Time Zone droplist: (6.1147 on page 3509) The setting is saved to the TIMEZONE (1.10.11) system variable.
Position	Specifies the position of the location in the drawing: • **X, Y Z - (enter the coordinates; the z is optional and can remain 0.)** • **Pick Point** **- (click the button, and then pick a point in the drawing.)**
North Direction: Angle	Specifies the angle of the sun from north, in the context of the world coordinate system. The setting is saved to the NORTHDIRECTION (1.10.11) system variable.

North Direction: Elevation	Enter an elevation for the long-lat point; the value can be positive or negative.

Procedures

- Managing geographic datasets (1.14.5)

Related Commands

Render (6.26.23) - calculates a photorealistic image of the 3D model. Sunproperties (6.27.60) - displays the Sun Properties of the Active Viewport editor in the Drawing Explorer - Lights dialog. MapConnect (6.21.3) - allows to set up a connection with a Web Map Service through a dialog box.

Figure 6.1144

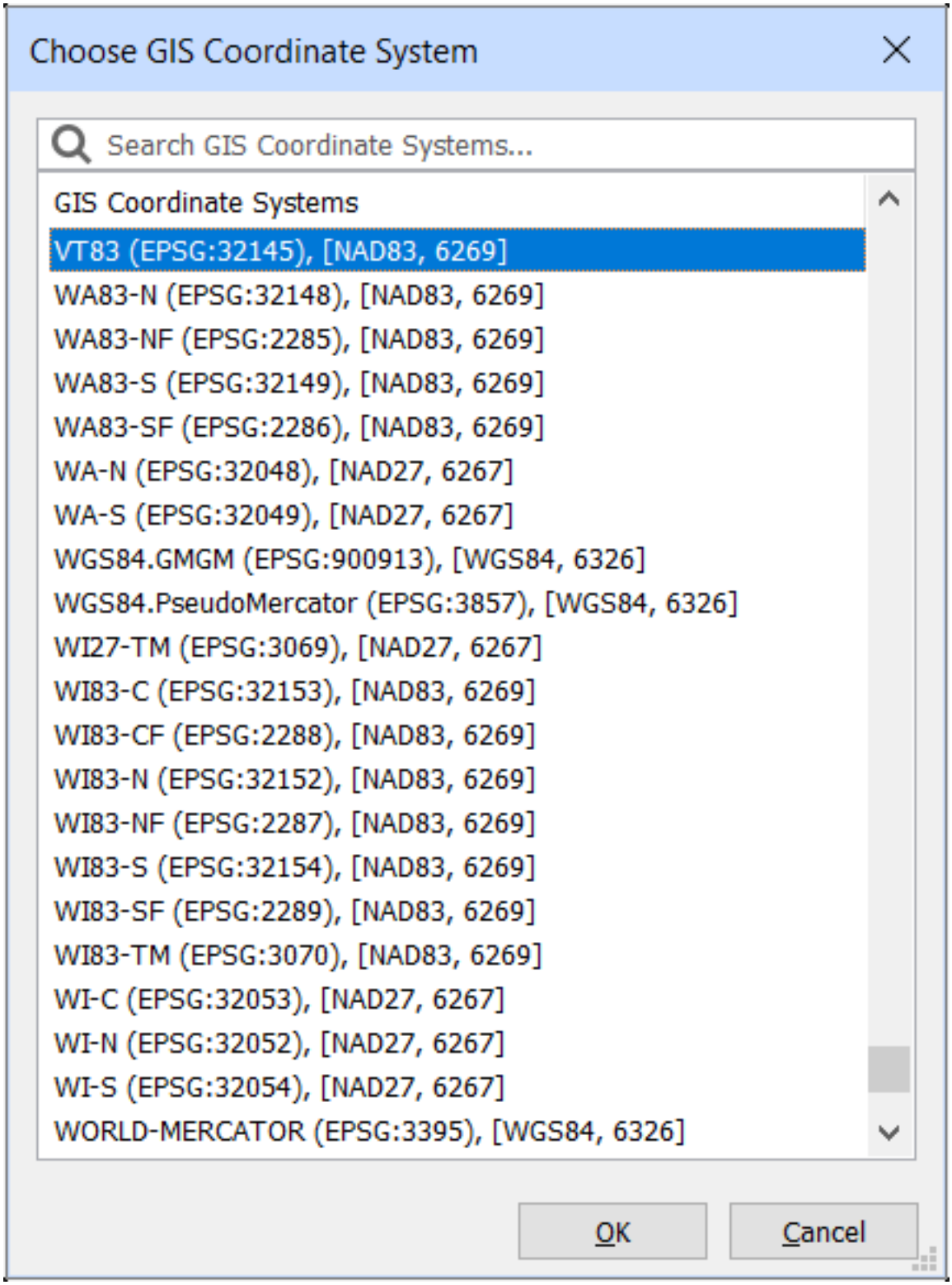

Figure 6.1145

Figure 6.1146

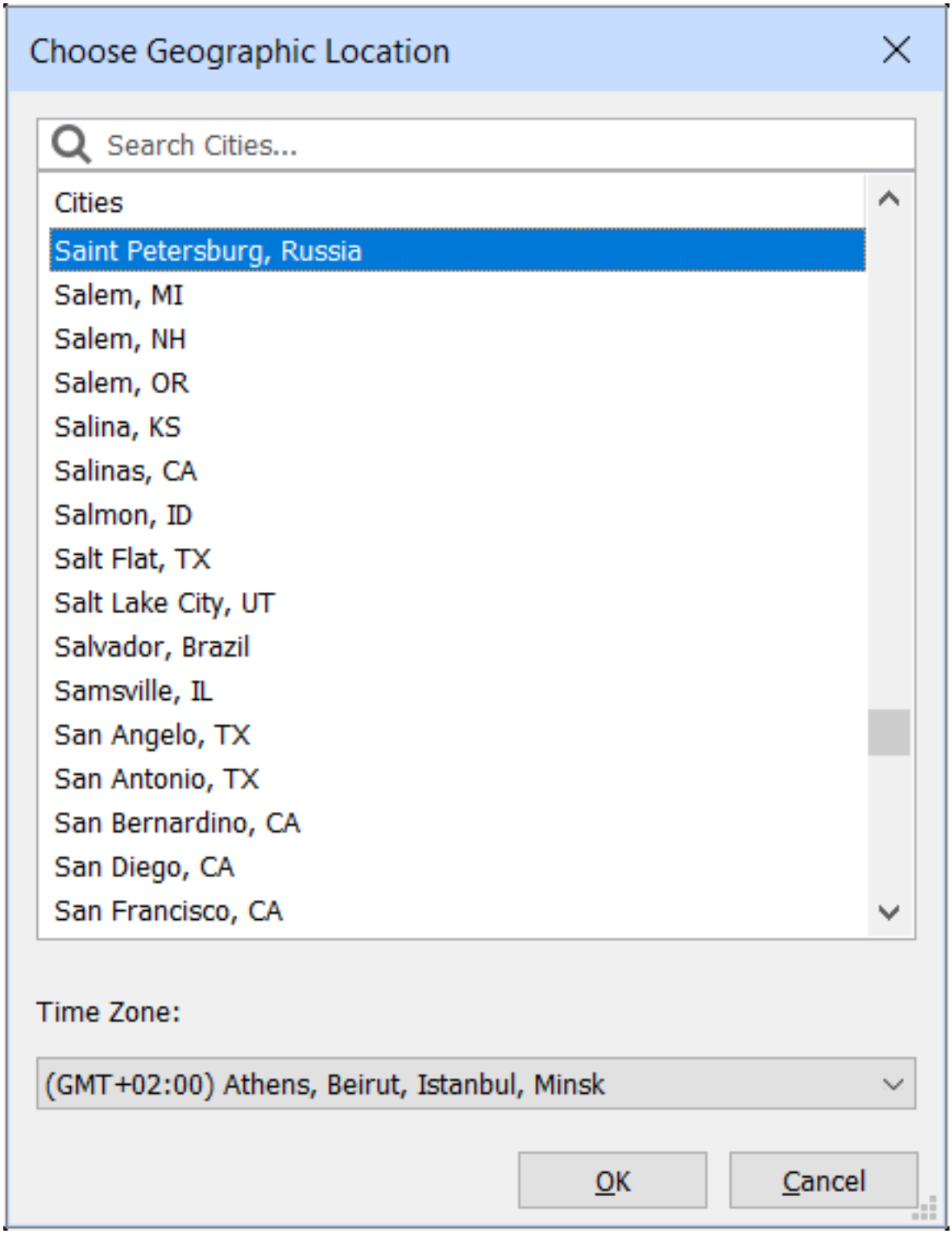

Figure 6.1147

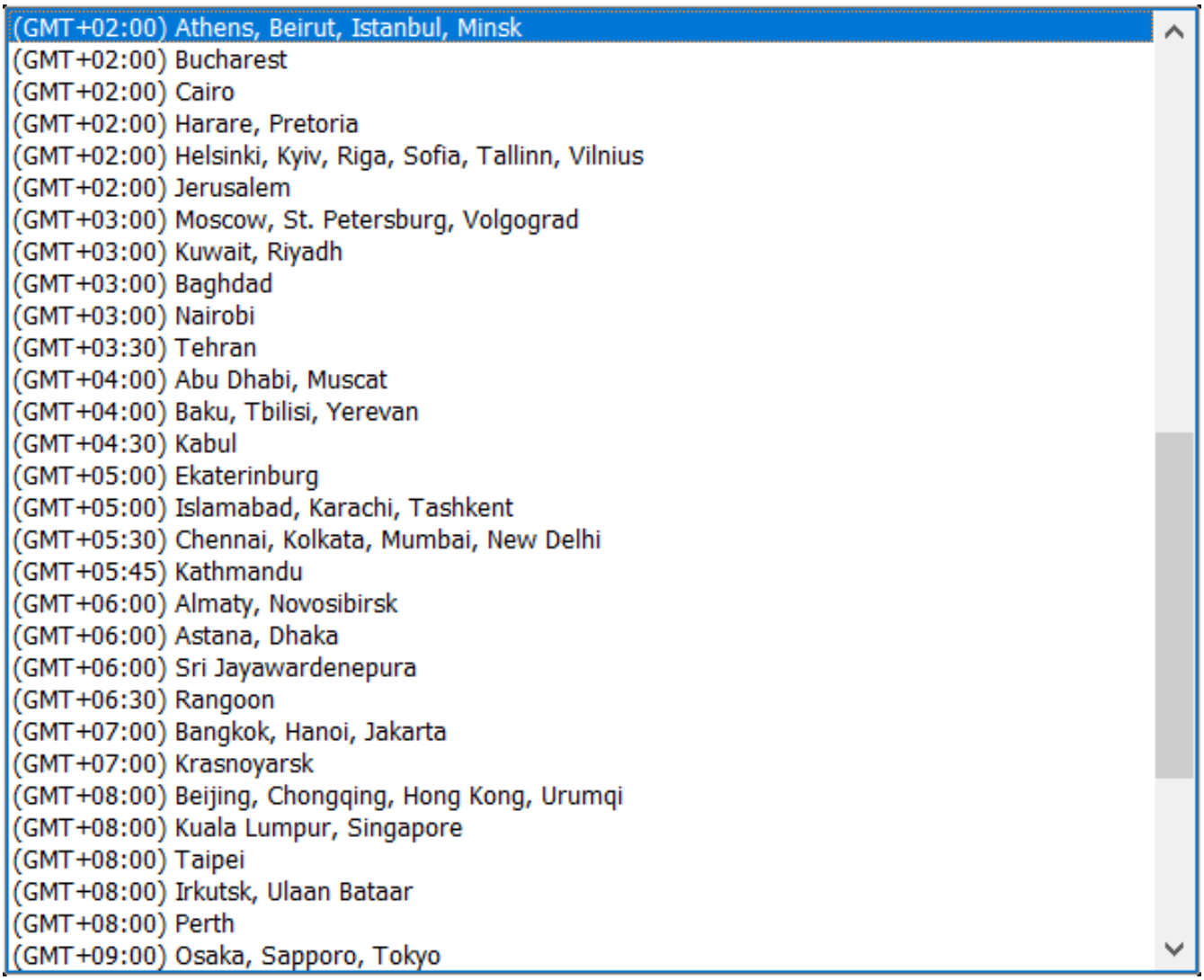

6.15.16 GeomConstraint

(6.2833 on page 4875) Applies geometric relationships between entities, on entities, and on valid constraint

Figure 6.1148

points. Constraints keep entities in a fixed position, such as perpendicularly or vertically. **Note:** Geometric constraints can be applied to the following entities and their constraint points:

Entity Type	Valid Constraint Points
Lines	Endpoints, midpoint
Arcs, elliptical arcs	Endpoints, center point, midpoint
Circles, ellipses	Center point
Polyline segments	Endpoints, vertices, midpoints
Polyline arcs	Endpoints, vertices, midpoints, center points
Splines	Endpoints
Inserted entities: blocks, xrefs, text, mtext, attributes, tables	Insertion points

Accessing the Command

command bar: **geomconstraint** : **GeomConstraint Prompts you in the command bar:** Enter constraint type [Horizontal / Vertical / Perpendicular / PArallel / Tangent / SMooth / Coincident / CONcentric / COLlinear / Symmetric / Equal / Fix] <Coincident>: **(Enter an option).**

Command Options

Option	Description
Horizontal	Constrains entities or pairs of points to lie parallel to the X-axis of the current coordinate system. See the GcHorizontal (6.15.7) command.
Vertical	Constrains entities or pairs of points to lie parallel to the Y-axis of the current coordinate system. See the GcVertical (6.15.13) command.
Perpendicular	Constrains two entities to lie perpendicularly to each other. See the GcPerpendicular (6.15.9) command.
PArallel	Forces two entities to be parallel to one other. See the GcParallel (6.15.8) command.
Tangent	Constrains two entities to maintain a point of tangency to each other or their extensions. See the GcTangent (6.15.12) command.
SMooth	Forces a spline to maintain fluid geometric continuity with another spline, line, arc or polyline. See the GcSmooth (6.15.10) command.
Coincident	Applies a coincident geometrical constraint to two points or constrains a point to an entity. See the GcCoincident (6.15.1) command.
CONcentric	Constrains the center points of circles, arcs, ellipses or elliptical arcs to coincide .See the GcConcentric (6.15.3) command.
COLinear	Forces entities to be collinear. See the GcCollinear (6.15.2) command.

Symmetric	Constrains two entities or points to lie symmetrically with respect to a selected line. See the GcSymmetric (6.15.11) command.
Equal	Constrains circular entities to the same radius, or linear entities to the same length. See the GcEqual (6.15.5) command.
Fix	Constrains points and entities at a fixed position. See the GcFix (6.15.6) command.

Related Commands

Dimconstraint (6.10.30) - applies a dimensional constraint to an entity or between constraint points on entities; converts associative dimensions to dynamic dimensions. GcCoincident (6.15.1) - applies a coincident geometrical constraint to two points or constrains a point to an entity. GcCollinear (6.15.2) - forces lines to be collinear. GcConcentric (6.15.3) - constrains the center points of circles, arcs, ellipses or elliptical arcs to coincide. GcEqual (6.15.5) - constrains arcs and circles to the same radius, or lines to the same length. GcFix (6.15.6) - constrains points and entities at a fixed position. GcHorizontal (6.15.7) - constrains lines or pairs of points to lie parallel to the X-axis of the current coordinate system. GcParallel (6.15.8) - forces two lines to be parallel to each other. GcPerpendicular (6.15.9) - constrains two lines to lie perpendicularly to each other. GcSmooth (6.15.10) - forces a spline to maintain fluid geometric continuity with another spline, line, arc or polyline. GcSymmetric (6.15.11) - constrains two entities or points to lie symmetrically with respect to a selected line. GcTangent (6.15.12) - constrains two entities to maintain a point of tangency to each other or their extensions. GcVertical (6.15.13) - constrains lines or pairs of points to lie parallel to the Y-axis of the current coordinate system.

6.15.17 GoToStart

(7.3 on page 4931) Opens or activates the Start tab.

Figure 6.1149

Accessing the Command

Keyboard: **gotostart** Keybaord shortcut: **Ctrl+Home : gotostart** Displays the **Start** tab. (6.1150)

Figure 6.1150

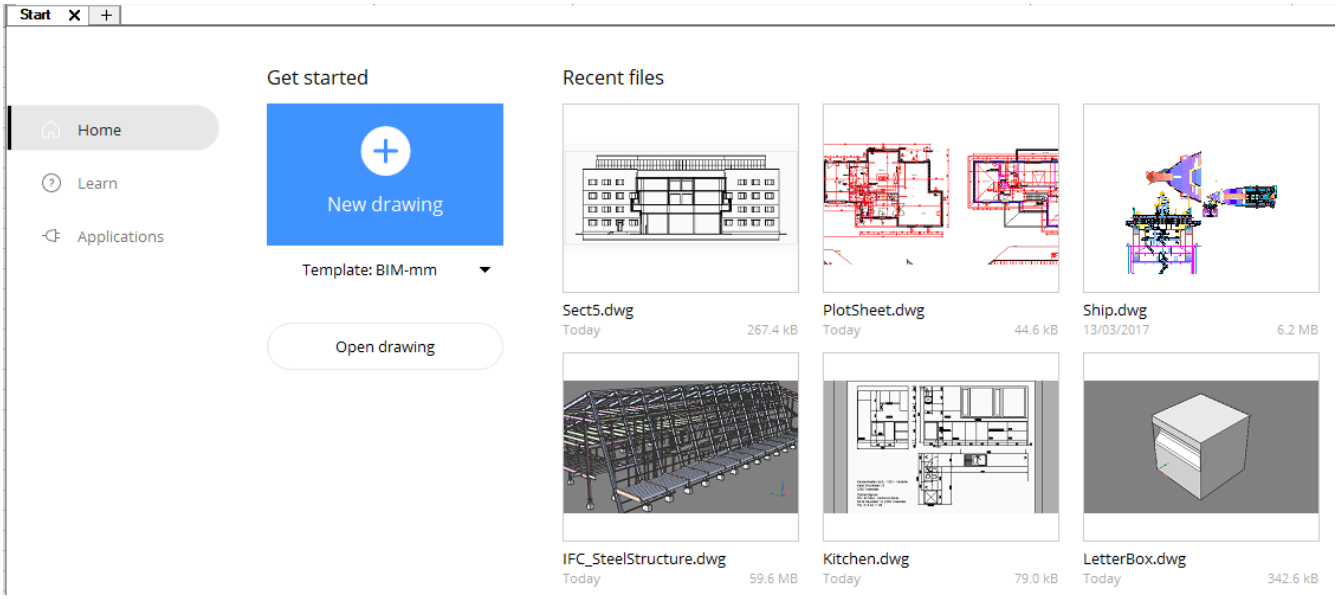

Command Options

Title	Description
Home	Allows to: • **Open a recent drawing** Click the thumbnail image of a recent file. The number of available recent files is controlled by the value of the RECENTFILES (1.10.11) system variable. • **Create a new drawing** – Optionally click the **Template** drawing. – Click the **New Drawing** tile. • **Open a drawing** Displays the **Open Drawing** dialog box.
Learn*	Allows to directly access BricsCAD tutorials and sample drawings. (6.1151 on the facing page)
Applications*	Displays links to the Third Party Applications catalogue on the Bricsys website. (6.1152 on page 3514)

* Internet access is required

Settings

Name	Title	Description
RECENTFILES	Recent files list max count	Specifies the maximum number of files shown in the "Recent Files" section in the File menu and the Home section of the Start tab. Values between 0 and 60 are accepted.

Related Commands

New (6.22.4) - prompting you to select a DWT template file, and then starts a new drawing based on it. Open (6.23.8) - opens drawing (DWG), template (DWT), and interchange (DXF) files in new document tabs. QNew (6.25.2) - starts a new drawing (short for "quick new") based on the default template file.

Figure 6.1151

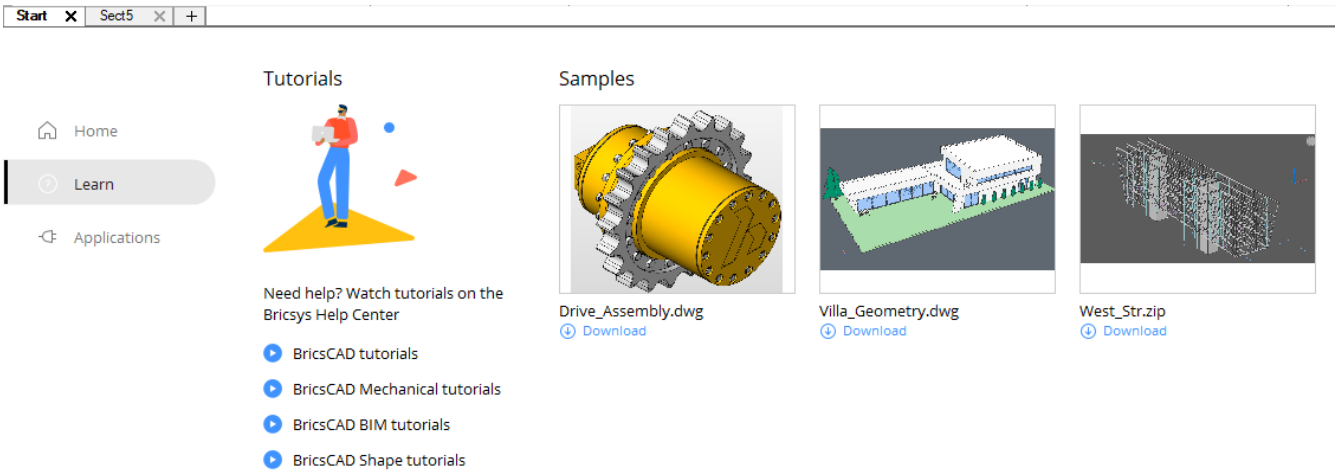

Figure 6.1152

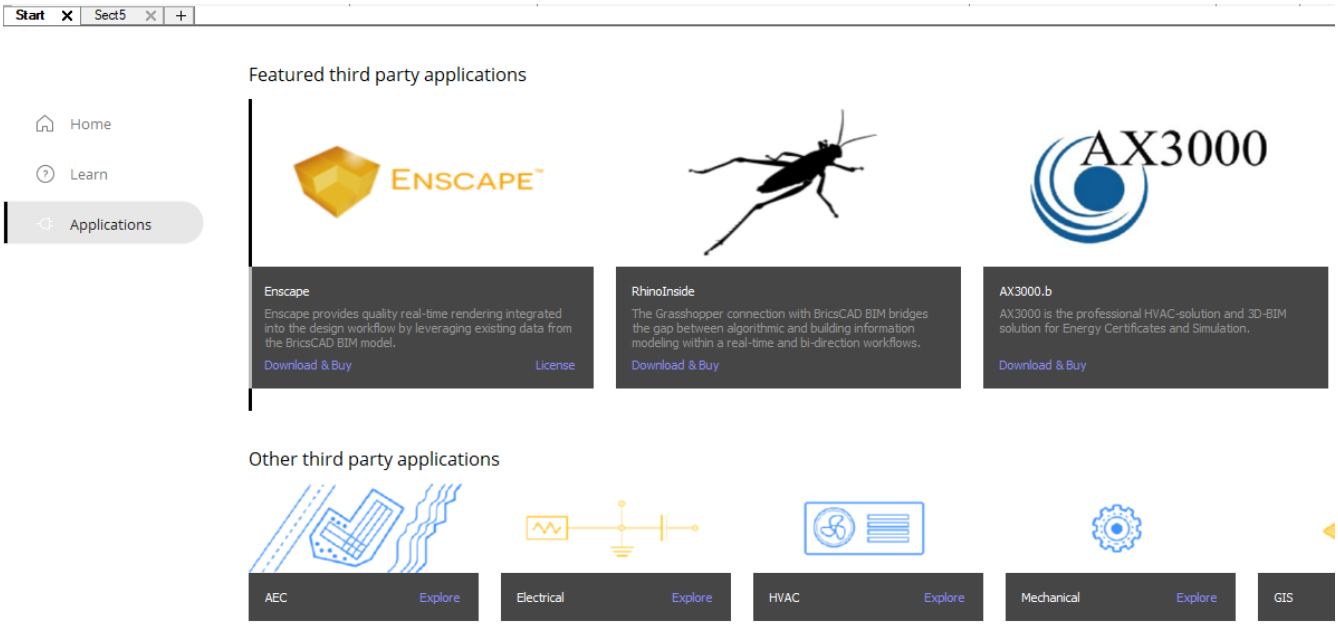

6.15.18 Gradient

(6.2833 on page 4875) Fills closed areas with solid fills in gradients of one or two colors in a variety of patterns;

Figure 6.1153

displays the Hatch and Gradient dialog box.

Accessing the Command

command bar: **Gradient** menu bar: **Draw | Gradient** toolbar: **Draw |** : **Gradient** Displays the Gradient tab of a dialog box: (6.1154 on the next page) Choose options, and then click **OK**. The program flood fills the selected area with the gradient effect.

Figure 6.1154

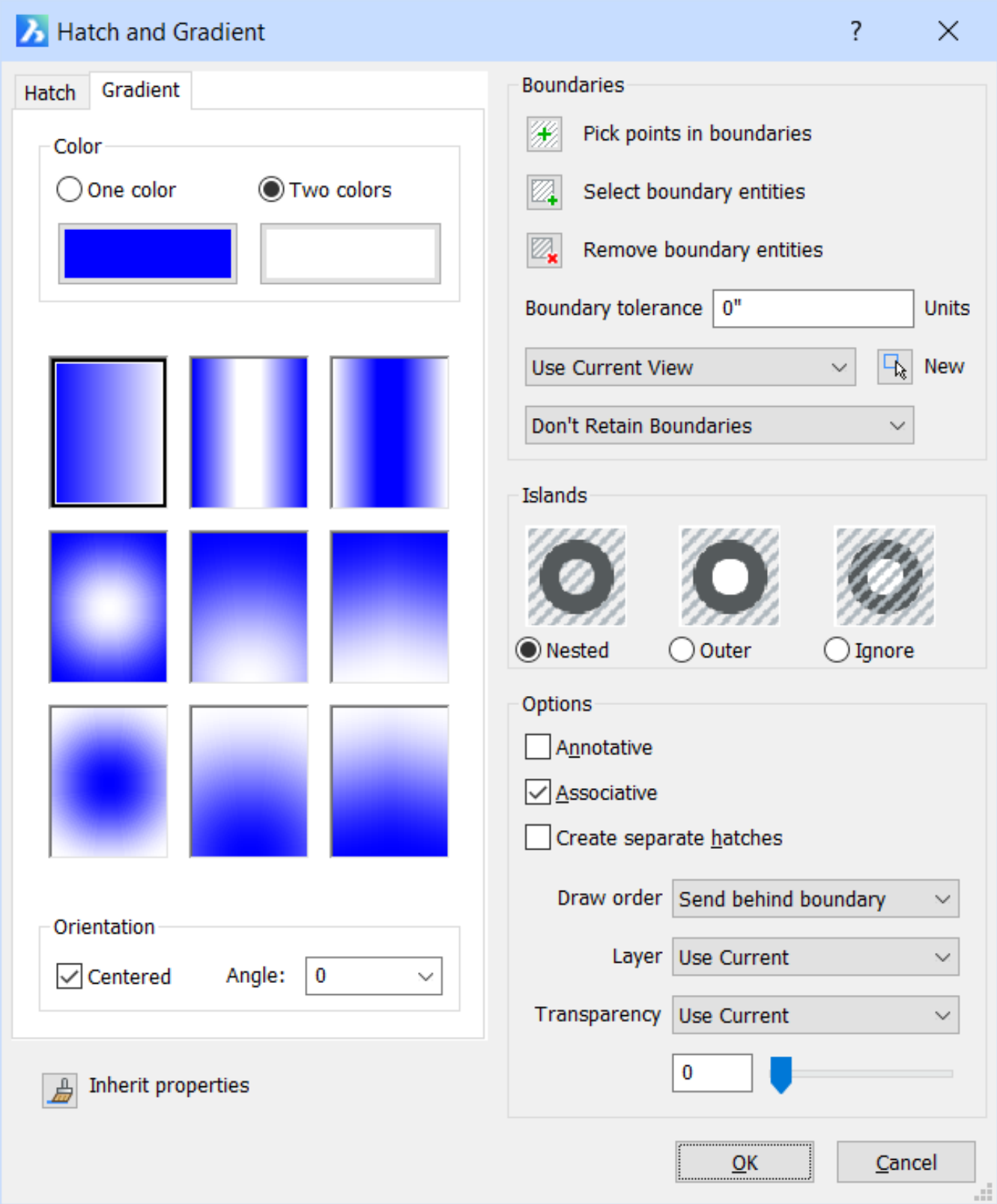

Command Options

Color Options	Description
(6.1155 on page 3520)	**One color** - click the colored tile to choose a different base color. Move the slider to change the underlying color between white, the selected color, and black.
(6.1156 on page 3520)	**Two colors** - click the colored tiles to choose different colors.
(6.1157 on page 3521)	Click a gradient fill pattern: name: 1. Linear 2. Cylindrical 3. Inverted Cylindrical 4. Spherical 5. Hemispherical 6. Curved 7. Inverted Spherical 8. Inverted Hemispherical 9. Inverted Curved
Orientation	**Orientation** - determines how the fill is placed in the boundary: (6.1158 on page 3521) • **Centered** - centers gradient fill in the area to be filled; when off, starts the fill from the upper left of the boundary. • **Angle** - select an angle of the gradient fill, relative to the current UCS; choose from increments on 15 degrees, or else enter any other value for the angle.

Boundaries	(6.1159 on page 3522) **Pick points in boundaries** - selects closed areas (boundaries) in which to place the gradient pattern; temporarily dismisses the dialog box, and then prompts you at the command bar: "Select a point to define a boundary or hatch area." Notice that the program immediately draws the gradient so that you can preview its colors, angle, and origin. When done selecting areas, press Enter. You cannot pick areas that already contains patterns or areas with gaps larger than the boundary tolerance. **Select boundary entities** - selects entities making up a pattern boundary; temporarily dismisses the dialog box, and then prompts you at the command bar "Select entities." You can fill areas already containing hatching. **Remove boundary entities** - prompts you to remove entities from the detected boundary set. **Boundary tolerance** - specifies how large a gap can be for this command to fill an open boundary. • **0** - (Default) The tolerance is set by the application, based on the current view size. When zoomed in closely, boundary detection will fail; when zooming out further so the contour 'looks' closed, the boundary will become detected • **Any Value** - Defines the maximum gap in drawing units. The value is saved in the HPGAPTOL (1.10.11) system variable. Specifies where BricsCAD should search for entities that make up the hatch boundary: • **Current Viewport** - searches all entities in the current viewport. • **Existing Set** - searches only the current selection set for possible boundaries. **New** - creates a new selection set of entities making up the boundary; prompts you at the command bar, "Select entities". **Boundary retention** - determines how boundaries are handled: • **Don't retain boundaries** - erases the temporary boundary after the command is finished • **Retain boundaries as polylines** - converts the boundary into a polyline entity, which can be used afterwards for other purposes • **Retain boundaries as regions** - converts the boundary into a region entity
Islands	(6.1160 on page 3522) **Nested** - alternating areas are filled. **Outer** - only the outermost area is filled. **Ignore** - all outer and interior areas of filled.

Options	(6.1161 on page 3522) **Annotative** - toggles the annotative property of fills: • **On** - annotative, so that the fill changes its scale automatically when the annotative scale factor changes • **Off** - not annotative, so that the fill retains its scale factor, no matter how the annotative scale factor changes **Associative** - toggles the associativity property of fills: • **On** - associative, so that the fill updates itself automatically when the boundary changes • **Off** - not associative, so that the fill retains is area when the boundary is changed The associative and annotative options are mutually exclusive: when one is on, the other is turned off. **Create separate hatches** - creates separate gradient entities for each region in the selection set. **Draw Order** - specifies where the fill should appear relative to visually overlapping entities: • **None** - draw order is ignored. • **Send to Back** - fill is behind (underneath) overlapping entities. • **Send to Front** - fill is in front (on top) of overlapping entities. • **Send Behind Boundary** - fill is placed underneath the boundary. • **Bring in Front of Boundary** - fill is placed in on top of the boundary. **Layer** - specifies the layer onto which to place the fill: • **Use Current** - places the fill on the current layer • **Other layer names** - selects one of the drawing's layers **Transparency** - specifies how transparent the fill should be (saved in the HPTRANSPARENCY (1.10.11) system variable): • **Use Current** - uses the level of transparency specified by the CETRANSPARENCY (1.10.11) system variable. • **By Layer** - use the transparency specified by the layer onto which the fill will be placed • **By Block** - use the transparency specified by the block of which the fill belongs • **Specify Value** - use the slider to specify a value between 0 (fully opaque) to 90 (nearly fully transparent)
Inherit properties	(6.1162 on page 3523) **Inherit properties** - copies properties of another gradient in the current drawing; prompts you at the command bar, "Select hatch entity to copy properties from." This button is useful for quickly setting options of a new fills based on existing fills.

Procedures

- General procedure to create hatches and gradient fills (1.17.29)
- To define gradient fill properties (1.17.29)
- To define the boundary for a hatch or gradient fill (1.17.29)
- To edit a hatch or gradient fill (1.17.30)
- Defining the MAXHATCH setting (1.17.28)

Grips Editing

Gradient fills can be edited directly through grips:

1. Select the hatch. Notice that it has one grip.
2. Drag the grip to move the hatch.

Related Commands

Hatch (6.16.1) - places hatch patterns through a dialog box. -BHatch (6.6.5) and -Hatch (6.16.2) - places hatch patterns through the command bar. Boundary (6.6.15) and -Boundary (6.6.16) place a polyline boundary inside closed areas. HatchEdit (6.16.3) - edits hatches and gradient fills in a dialog box. -HatchEdit (6.16.4) - edits the boundaries of hatch and gradient entities; displays prompts in the command bar. Properties (6.24.52) - changes the properties of hatch patterns. Settings (6.27.23) - specifies the default parameters for hatch patterns. Solid (6.27.38) - draws 3- and 4-side solid-filled areas.

Figure 6.1155

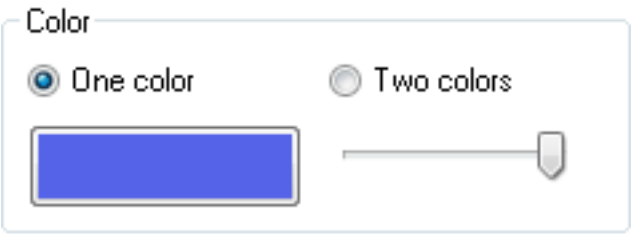

Figure 6.1156

Figure 6.1157

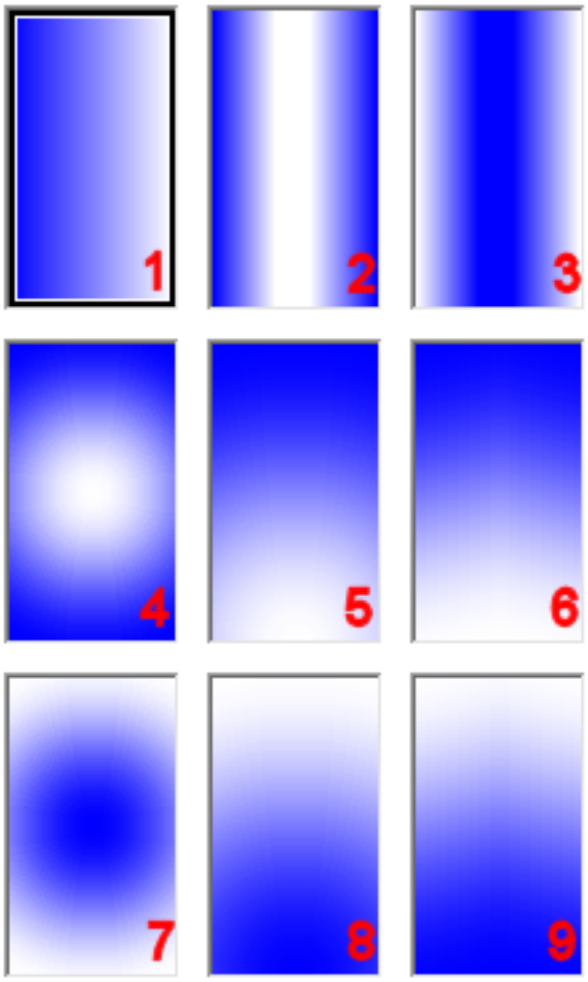

Figure 6.1158

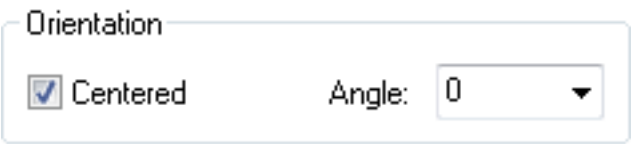

Figure 6.1159

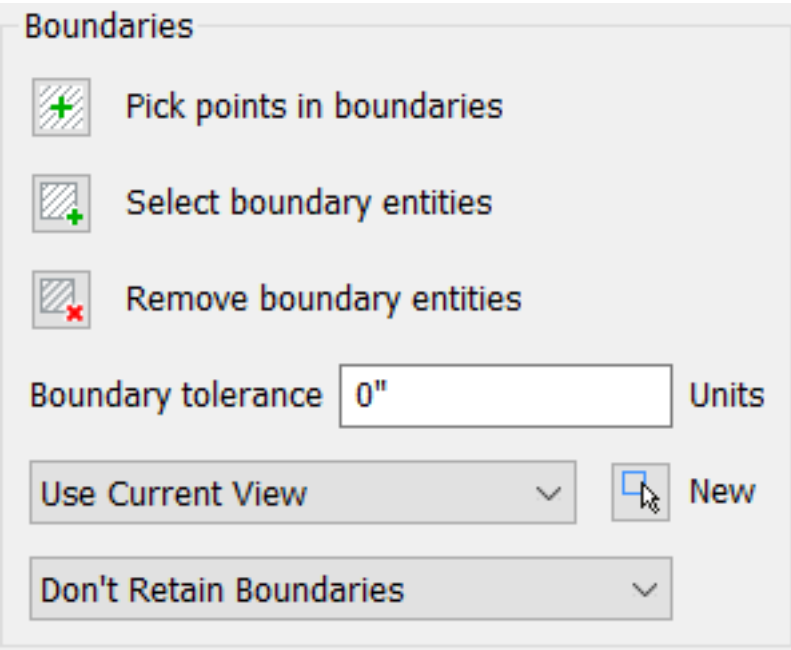

Figure 6.1160

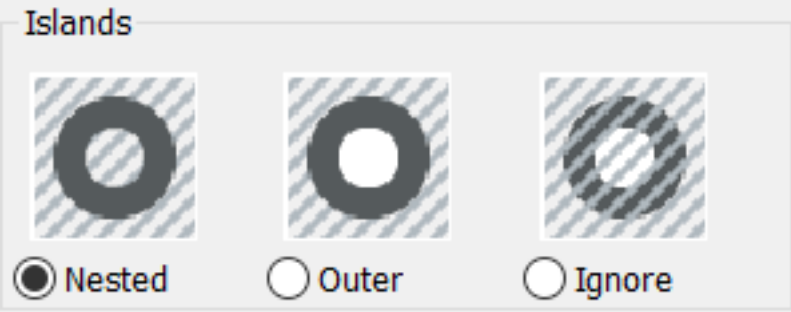

Figure 6.1161

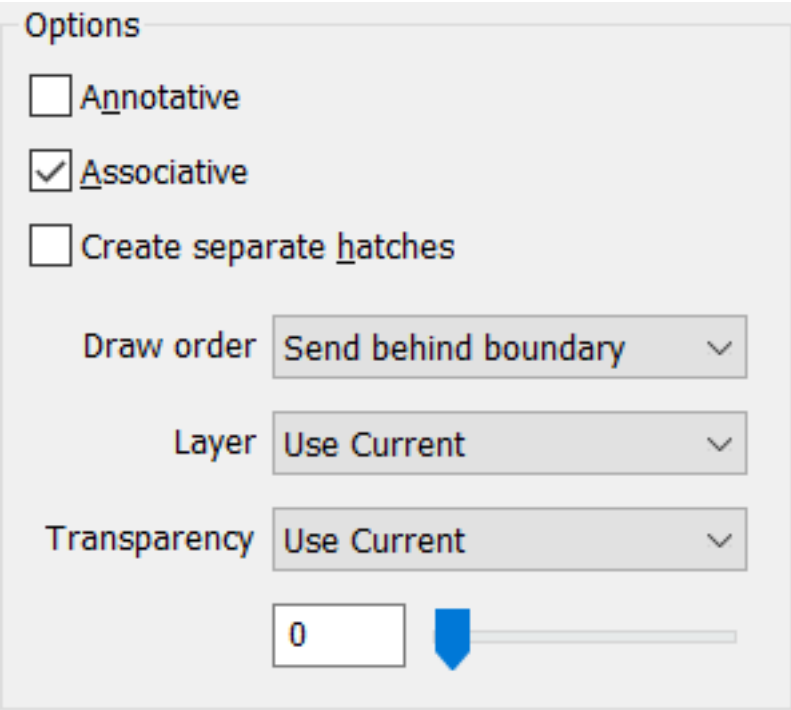

Figure 6.1162

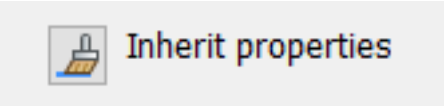

6.15.19 GradientBkgOff

(6.2833 on page 4875) Switches off the gradient background color in the current viewport off, restoring the default

Figure 6.1163

view background. **Note:** To turn on the background gradient color, use the GradientBkgOn (6.15.20) command.

Accessing the Command

command bar: **gradientbkgoff**
: **GradientBkgOff** Displays no prompts in the command bar. Removes the background gradient colors.

Command Options

No Options

Related Commands

Background (6.6.1) - sets the model space background for the current viewport and saved views. GradientBkgOn (6.15.20) - restores the default gradient background of the current viewport. View (6.31.1) - creates and sets named views through the Drawing Explorer. -View (6.31.2) - creates and sets named views through the command bar.

6.15.20 GradientBkgOn

(6.2833 on page 4875) Restores the default gradient background of the current viewport. **Note:** This command

Figure 6.1164

works only when the visual style is not "2D Wireframe."

Accessing the Command

command bar: **gradientbkgon** : **GradientBkgOn** Displays no prompts in the command bar, but turns on the background gradient colors. (6.1165)

Figure 6.1165

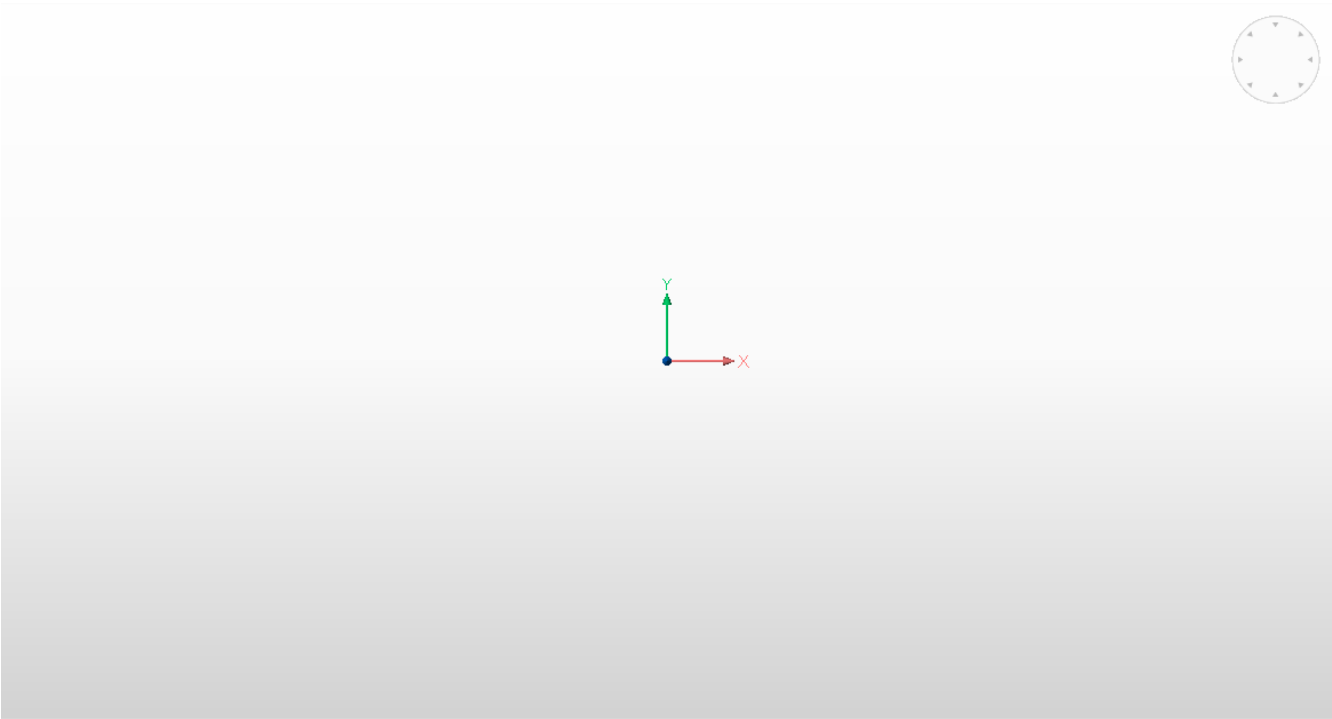

Command Options

No options. To establish the colors of the background gradient, use the following variables:

- **GradientColorTop** - sets the color for the top 1/3 of the gradient background
- **GradientColorMiddle** - sets the color for the middle 1/3 of the gradient background
- **GradientColorBottom** - sets the color for the lower 1/3 of the gradient background

After changing the colors, re-run the GradientBkgOn command.

Related Commands

Background (6.6.1) - sets the model space background for the current viewport and saved views. GradientBkgOff (6.15.19) - switches the gradient background color of the current viewport off. Restores the default view background. View (6.31.1) - creates and sets named views through the Drawing Explorer. -View (6.31.2) - creates and sets named views through the command bar.

6.15.21 GraphScr

(7.3 on page 4931) Switches from the programs Text Prompt window to the drawing window (short for "graphics

Figure 6.1166

screen").

Accessing the Command

command bar: **graphscr** transparent: **'graphscr** keyboard shortcut: **F2** : **GraphScr** Displays no prompt in the command bar; brings the drawing window (graphics screen) to the foreground.

Command Options

No options.

Related Commands

TextScr (6.29.13) - brings the text window to the foreground.

6.15.22 Grid

(6.2833 on page 4875) Toggles the display of the grid, and sets some of its properties. (6.1168) **Note:** When the

Figure 6.1167

Figure 6.1168



grid is on, it is made of dots or lines in model, paper, and block editor spaces, but is always displayed as lines when the visual style is other than "2D Wireframe" and always displayed as dots when the grid is rotated. In additions, the grid lines emanating from the origin are usually colored red in the x direction and green in the y direction. (6.1169 on the following page)

Figure 6.1169

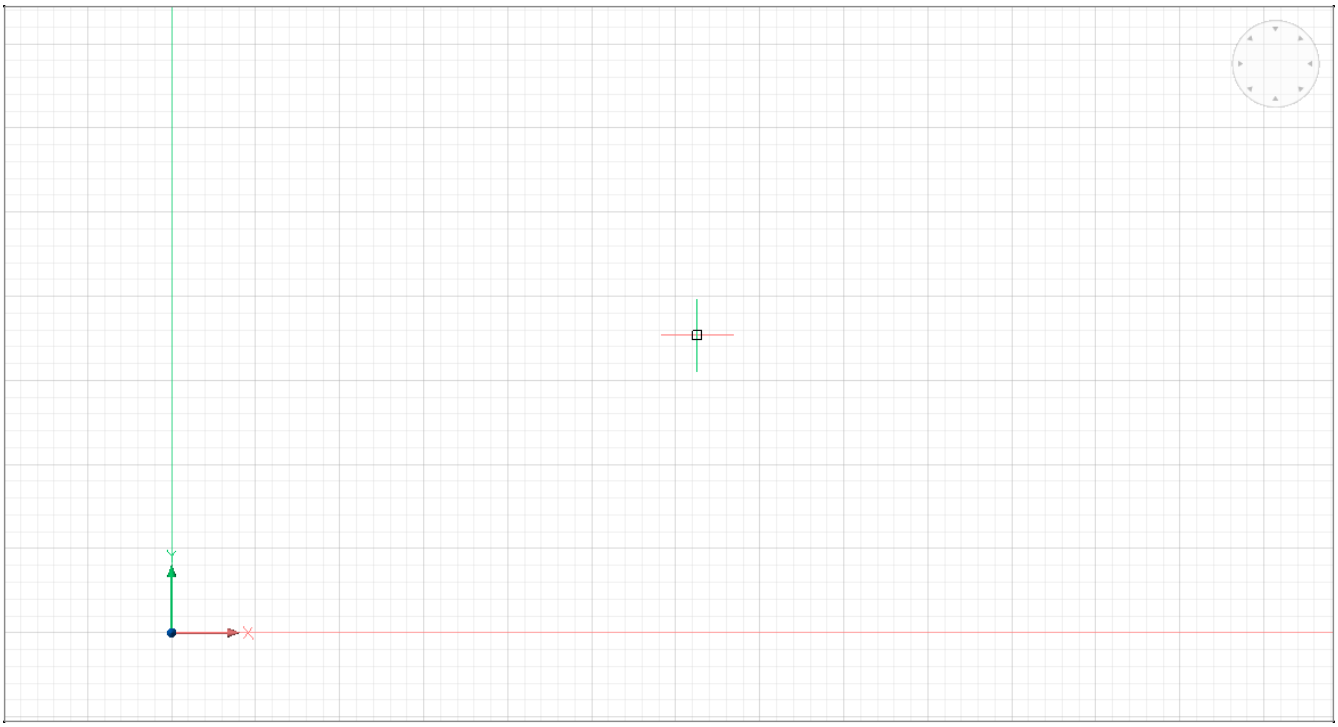

Accessing the Command

command bar: **grid** transparent: **'grid** alias: **g** keyboard shortcuts: **F7 Gtrl+G** menu bar: **Settings | Reference Grid** ribbon: **Settings | Reference Grid** status bar: **GRID** toolbar: **Settings |** : **Grid Prompts you in the command bar:** Grid is off. Enter grid spacing or [grid ON/sync to Snap/Aspect] <10>: **(Enter an option)** (6.1170 on the next page) The extents of the grid are controlled by the Limits (6.20.29) command when the **Display beyond limits area** setting of the GRIDDISPLAY (1.10.11) variable is turned off.

Figure 6.1170

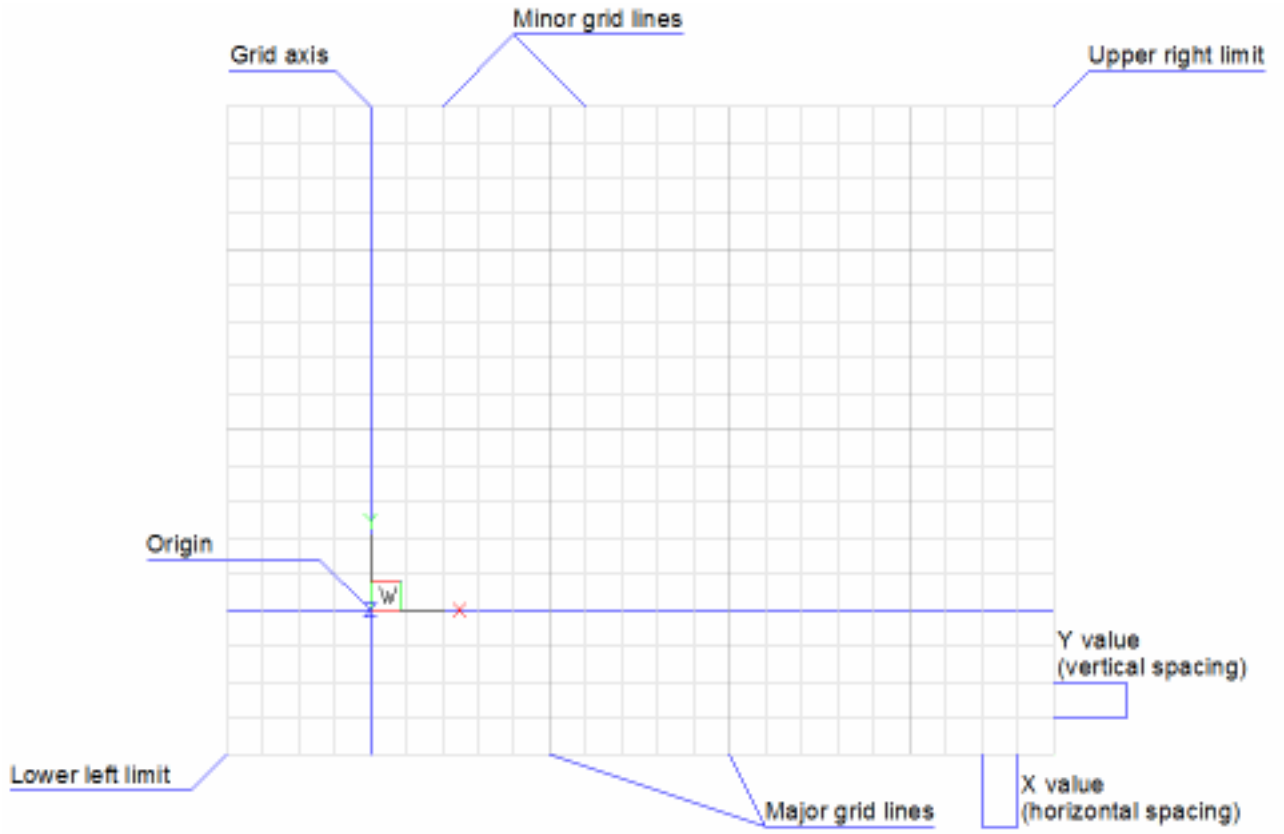

Command Options

Option	Description
Enter grid spacing	Specifies the spacing between grid lines or dots; makes the x and y grid spacing the same; enter a positive number larger than 0.
grid OFF **or** grid ON	Turns the display of the grid off and on, respectively.
Sync to snap	Synchronizes the grid spacing with the current snap spacing, so that the two are the same. The grid spacing stays remains synced to the current snap spacing until you use the Grid Spacing or Aspect options to make the grid spacing different from the snap spacing. When SNAPTYPE = 2, adaptive grid snap (1.14.13) is used and SNAPMODE is denied.
Aspect	Sets the aspect ratio of the grid; prompts you: 1. **Horizontal Spacing - (specify the x distance between grid lines or dots.)** 2. **Vertical Spacing - (specify the y distance between grid lines or dots.)** To change the grid's look to isometric, use the Snap (6.27.37) command's Style option.

Procedures

Using snap and grid (1.14.12)

Status Bar Menu

Right-click **GRID** on the status bar for the shortcut menu: (6.1171) (6.1172)

Figure 6.1171

Grid mode	Toggles grid display: • **On** - turns on grid display • **Off** - turns off grid display
Grid unit	Specifies the distance between grid lines or dots in the drawings's units: • **X** - spacing between dots or lines in the x direction • **Y** - spacing between dots lines in the y direction There is no grid in the z direction.
Grid Major	Specifies the frequency of major versus minor grid lines; enter a number.
Grid Display	Specifies how the grid is displayed: • **Display beyond limits area** - displays the grid all over the graphic screen. When this option is off, the grid's display is limited to the area defined by the LIMMIN (1.10.11) and LIMMAX (1.10.11) system variables, set by the Limits (6.20.29) command. • **Adaptive grid display** - displays fewer grid lines when the grid spacing is too small to display. When this option is off, the program displays a message in the command window when it is not possible to display the grid properly. • **Allow subdivision below grid spacing** - displays more grid lines as you zoom in. When this option is off, the distance between the minor grid lines equals the current grid spacing. • **Follow dynamic UCS** - the grid displays in the XY-plane of the dynamic UCS. When this option is off, the program displays the grid only in the XY-plane of the current UCS.
Grid Style	Specifies how the program displays the grid; when on, the grid is displayed as dots; when off, the grid is displayed as lines. • **Dotted grid in 2D model space** - dots are display in model space when the visual style is set to 2D Wireframe. In all other view modes the grid always displays with lines (see the Shademode (6.27.29) command). • **Dotted grid in Block Editor** - dots are displayed in the block editor environment • **Dotted grid in Sheet/Layout** - dots are displayed in paper space layouts.

Grid color	Specifies the color of the grid axis lines and the major and minor grid lines: • **Grid axis color** - specifies the color of axis lines, the x and y grid lines that emanate from the origin; override by the **Grid XYZ Tint** settings, when it is on • **Grid major color** - specifies the color of the primary grid lines • **Grid minor color** - specifies the color of the sub-grid lines
Grid XYZ tint	Specifies whether the XYZ tints are applied over the grid line colors. • **Apply XYZ tint to axis lines** - turns on the color for the axis lines • **Apply XYZ tint to major grid lines** - turns on the color for the primary grid lines • **Apply XYZ tint to minor lines** - turns on the color for the minor grid lines XYZ tints are defined by the COLORX (usually red), COLORY (usually green), and COLORZ (usually blue) variables.
Snap angle	Defines the rotation of the grid (as well as the snap and the cursor crosshairs) for the current viewport, relative to the current UCS. If the snap angle is different from zero, then only dotted grids display (grid lines do not display).

Figure 6.1173

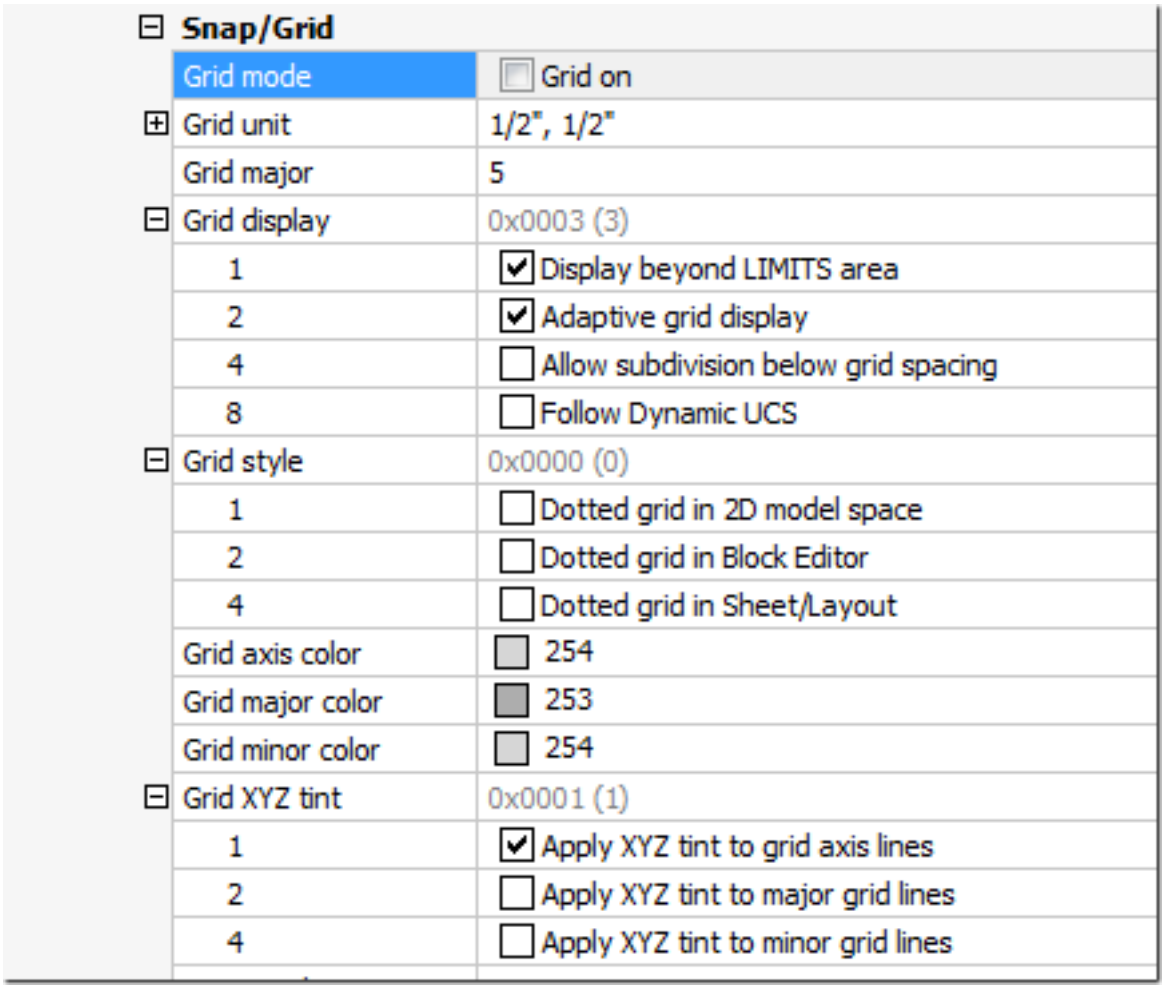

Related Commands

Snap (6.27.37) - sets the snap spacing. Limits (6.20.29) - limits the extent of the grid dots. Settings (6.27.23) - sets grid parameters through a dialog box.

6.15.23 Group

(6.2833 on page 4875) Creates, modifies, and deletes named groupings of entities.

Figure 6.1174

Accessing the Command

command bar: **group** menu bar: **Tools | Group** ribbon: **Change | Arrange | Group** toolbar: **Tools |** : **Group**
Displays a dialog box: (6.1175) Create, edit, pr erase a named group, and then click **OK**.

Figure 6.1175

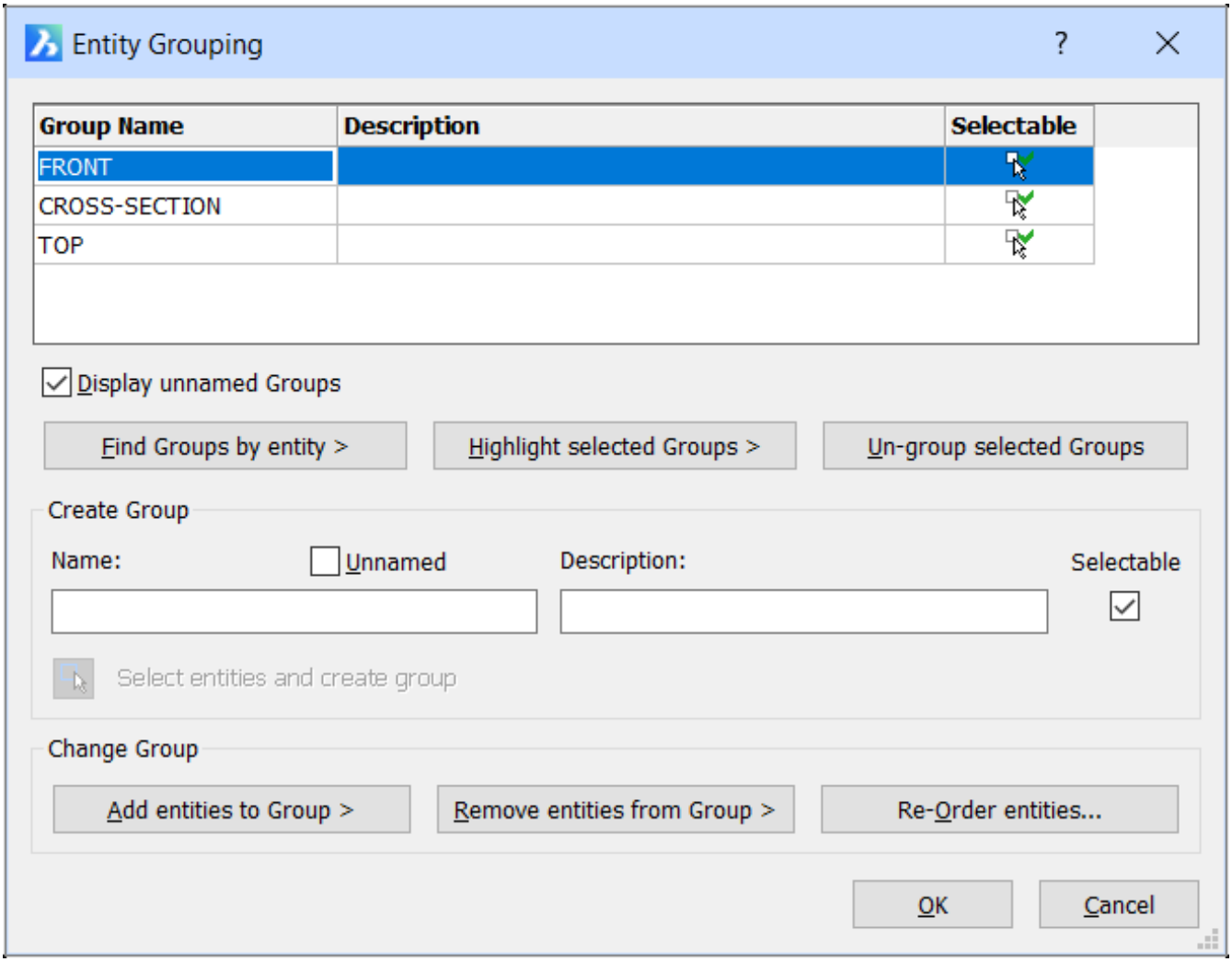

Command Options

Option	Description

Display Unnamed Groups	Toggles the display of unnamed groups: • **Off** - displays only named groups created by users • **On** - also displays unnamed groups created by the program
Find Groups by Entity	Reports the name(s) of groups when you select entities in the drawing. Temporarily removes the dialog box, and then prompts: 1. **Select entities** - **(choose one or more entities.)** 2. **Select entities** - (**choose more entities, or press Enter to continue.)** 3. Displays the Group Member List dialog box with one or more group names: (6.1179 on page 3538) Click **OK** to close this dialog box and to return to the original dialog box.
Highlight Selected Groups	Highlights entities that belong to the selected group. 1. Choose one or more groups in the Group Name list 2. Click the **Highlight Selected Groups** button 3. Notice that the dialog box disappears and that entities are highlighted: (6.1180 on page 3538) 4. Click **OK** to return to the Entity Grouping dialog box.
Un-group Selected Groups	Removes group status from selected entities: 1. Select groups in the Group Names list 2. Click the **Un-group Selected Groups** button The names disappear from the list.
Create Group Section	**Description**
Name	Specifies the names of groups.
Unnamed	Toggles whether the group has a name: • **On** - allows unnamed groups to be created; the Name field is grayed out. • **Off** - requires that groups be named Unnamed groups are assigned the prefix *A following by an incremented number, such as *A2.
Description	Specifies an optional description of the group.
Selectable	Determines how groups are selected when the PICKSTYLE system variable is set to 1 or 3. • **On** - you can select the group but not the entities that make it up • **Off** - you can select individual members of the group

Select Entities	Dismisses the dialog box temporarily, and then prompts you at the command bar: 1. **Select entities - (choose one or more entities.)** 2. **Select entities - (choose more entities, or press Enter to return to the dialog box.)** Back in the dialog box, the selected entities become part of the group.
Change Group Section	**Description**
Add Entities to Group	Adds entities to the selected group; prompts you at the command bar: 1. **Select entities - (choose one or more entities to add to the group.)** 2. **Select entities - (choose more entities, or press Enter to return to the dialog box.)**
Remove Entities from Group	Removes entities from the selected group; prompts you at the command bar: 1. **Select entities - (choose one or more entities to remove from the group.)** 2. **Select entities - (choose more entities, or press Enter to return to the dialog box.)**
Re-Order Entities	Changes the order of entities in groups; displays the Order Group dialog box; see below.

(6.1176 on the next page)

Order Group Options	**Description**
Group Name	Lists the names of named and unnamed groups.
Remove From Position	Specifies the position number of the entity to be re-ordered.
Enter New Position Number for the Entity	Specifies the new position number for the group.
Number of Entities	Specifies the range of entities to reorder.
Re-Order	Applies the re-ordering dictated by the previous three fields.
Highlight	Highlights entities in the group; dismisses the Order Group dialog box, and then displays the following one: (6.1181 on page 3538) • **Next** - highlights the next entity of the group. • **Previous** - highlights the previous entity. • **OK** - returns to the Order Group dialog box.
Reverse Order	Reverses the order of entities in the group.

Figure 6.1176

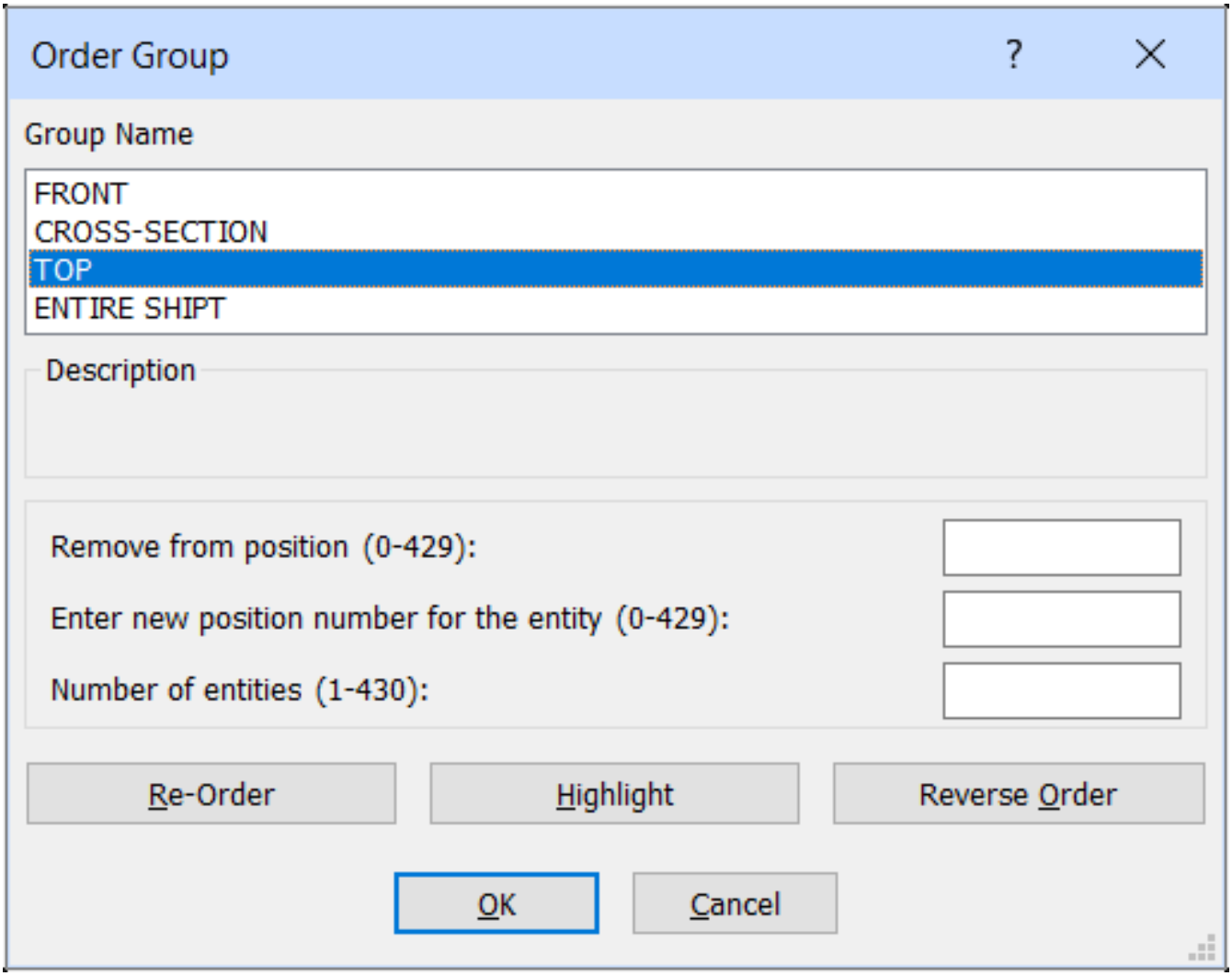

Grips Editing

Groups can be edited directly through grips in two ways: Selectable - select one entity in the group, and all entities are selected (show highlights and grips). (6.1177 on the next page) Not Selectable - select one entity and only that entity is selected, such as the ellipse shown below. (6.1178 on the facing page)

Figure 6.1177

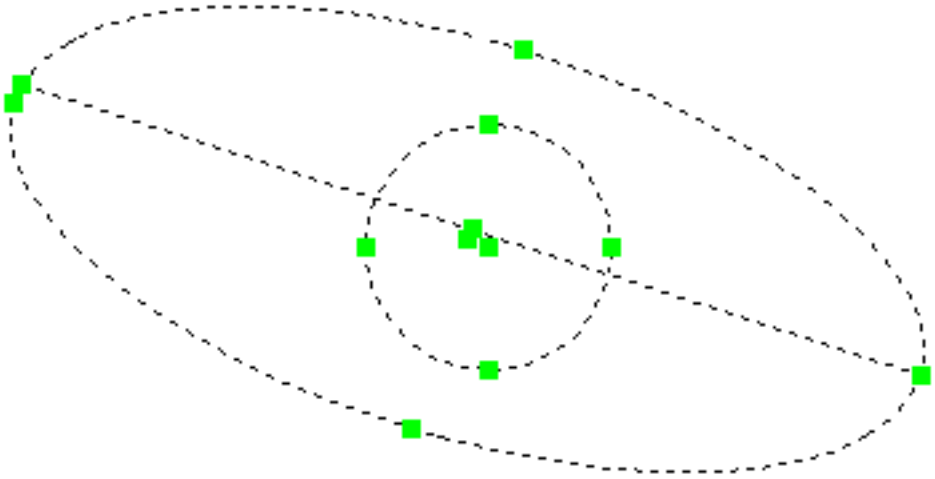

Figure 6.1178

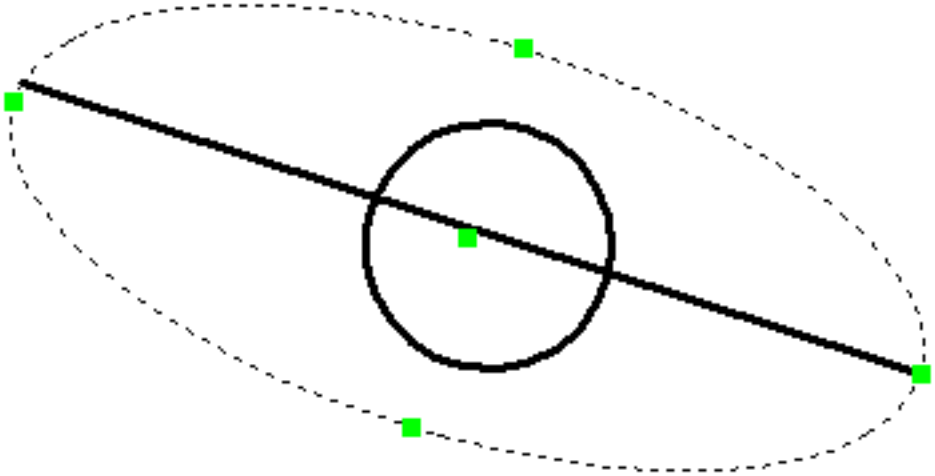

Procedures

- To create a group (1.22.21)
- To modify a group (1.22.21)
- To ungroup entities (1.22.21)
- To change the order of entities (1.22.21)

Related Commands

-Group (6.15.24) - creates and modifies named groups of entities, at the command line. Block (6.6.11) - groups entities into a block (symbol), through a dialog box -Block (6.6.12) - groups entities into a block (symbol), at the command line.

Figure 6.1179

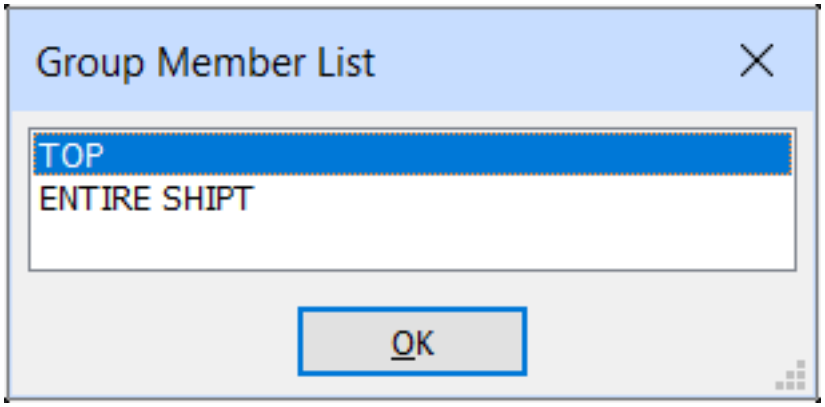

Figure 6.1180

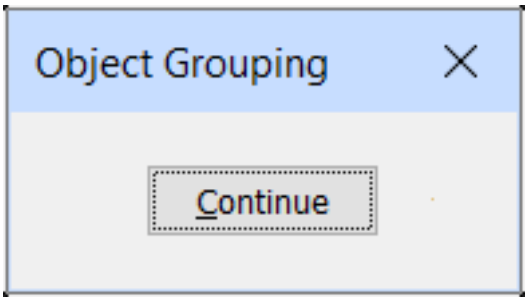

Figure 6.1181

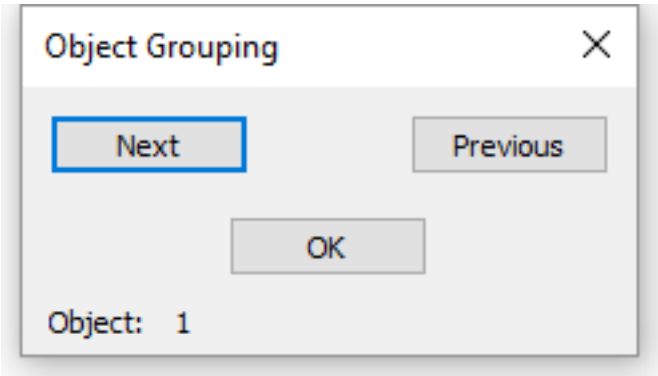

6.15.24 -Group

(6.2833 on page 4875) Creates and modifies named groups of entities at the command line.

Figure 6.1182

Shape Classic Pro Platinum Mechanical BIM

Accessing the Command

command bar: **-group** : **-Group Prompts you in the command bar:** Enter group option [? to list/Order/Add/Remove/Explode/ REName/ Selectable/ Create] <Create>: (**Enter an option)**

Command Options

Option	Description
? to list	Lists named and unnamed groups in the drawing, and then exits the command. Sample listing: Group name: SIDEVIEW Group description: Side View of Boiler Selectable: Yes Unnamed groups are prefixed with *A, followed by an incremented number, such as *A3.
Order	Reverses the order of entities in a group; prompts you: 1. **Enter a group name or ? to list - (specify the name of a group.)** 2. **Reverse order - (enter Y or N.)**
Add	Adds entities to a group; prompts you: 1. **Enter a group name or ? to list - (specify the name of a group.)** 2. **Select entities - (choose one or more entities, and then press Enter.)**
Remove	Removes entities from a group; prompts you: 1. **Enter a group name or ? to list - (specify the name of a group.)** 2. **Select entities - (choose one or more entities, and then press Enter.)**
Explode	Ungroups the selected group; prompts you: • **Enter a group name or ? to list - (specify the name of a group.)**
REName	Renames groups; prompts you: 1. **Enter a group name or ? to list - (specify the name of a group.)** 2. **Enter new name - (specify a different name for the group.)**

Selectable	Toggles the selectability of groups; prompts you: 1. **Enter a group name or ? to list - (specify the name of a group.)** 2. **This group is selectable, do you want to change it - (enter Y or N.)**
Create	Creates new groups; prompts you: 1. **Enter a group name or ? to list [* to create unnamed] - (enter a name, or press * for an unnamed group.)** 2. **Enter description - (enter a description, or press Enter for no description.)** 3. **Select entities - (choose one or more entities.)** 4. **Select entities - (choose more entities, or press Enter to create the group.)**

Related Commands

Group (6.15.23) - creates and modifies named groups of entities, through a dialog box Block (6.6.11) - groups entities into a block (symbol), through a dialog box -Block (6.6.12) - groups entities into a block (symbol), at the command line.

6.15.25 Grading

(6.1217 on page 3580) Creates a graded surface on existing topo surfaces.

Figure 6.1183

Accessing the Command

Commandline: **GRADING** Quad: **Model | Create Grading** Ribbon: **Civil | Create | Grading : Grading Prompts you:** Select input entity: **(Select the entity to define a graded surface.)** (6.1184) Select the target surface or

Figure 6.1184

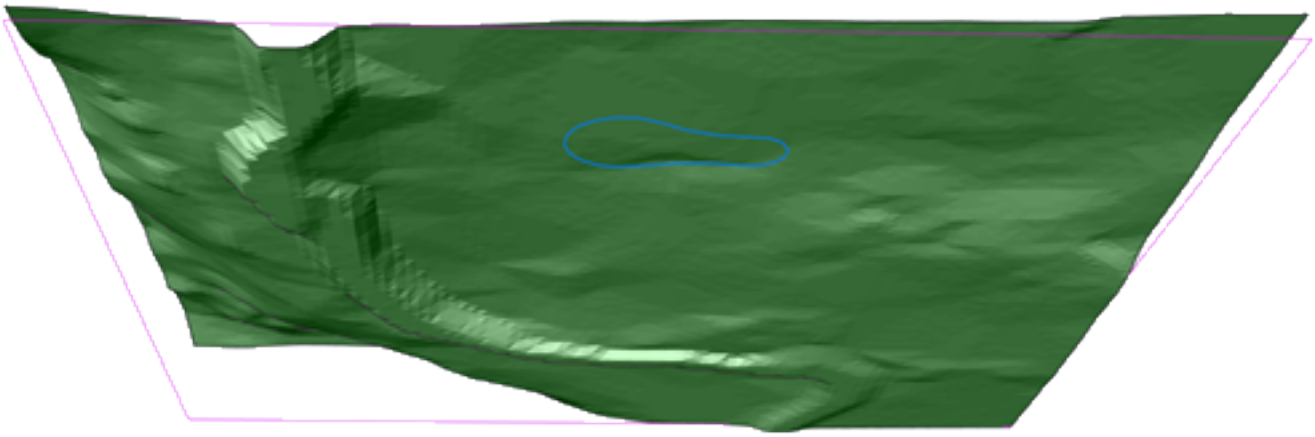

[slope/Offset]: **(Select the target surface to create a graded surface or choose an option.)** (6.1185) Move the

Figure 6.1185

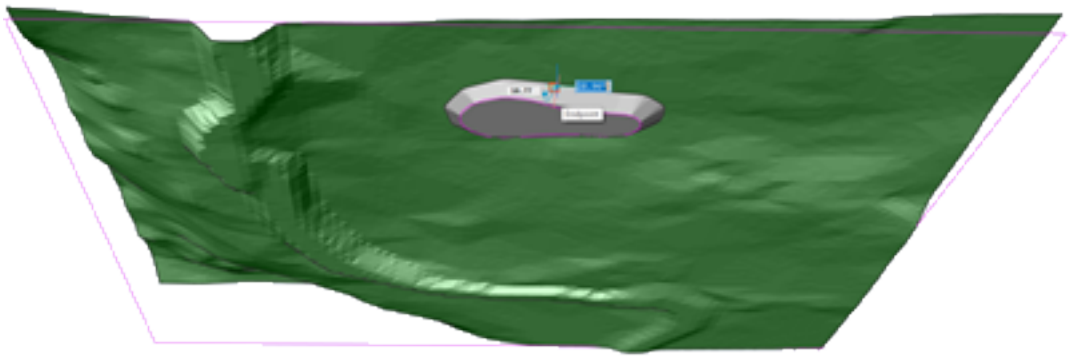

mouse to change the slope of the grading: **(Move the mouse to adjust the slope of the grading.)**

Command Options

Option Description After selecting an entity slope/Offset Sets either the slope or offset option of the grading. Type "O" in the command line Prompts you: **Move the mouse to change the offset of the grading or press tab key to change the slope: Note:** that for the offset-slope projection method requires input entity, offset, and slope.

Procedures

Grading a surface to create a pond (1.18.7) Displaying the properties of a TIN surface (1.18.7) Grading a surface to create a platform (1.18.7) Creating a TIN surface from a Civil 3D surface (1.18.6)

Related Commands

Tin (6.29.16) - Creates a topographical surface from an imported points file, or placing new points. TinEdit (6.29.17) - Allows adding/remove boundaries, breaklines, and points to a surface. TinExtract (6.29.18) - Creates a mesh or 3D solid between TIN surfaces or between a TIN surface and elevation or vertical offset. TinMerge (6.29.20) - Combines two or more TIN surfaces (or gradings) into a new TIN surface. TinModify (6.29.21) - Easily deforms or smoothens a selected TIN surface. TinVolume (6.29.23) - Creates a TIN volume surface between a base and comparison TIN surfaces or an elevation.

6.16 H

6.16.1 Hatch

(6.2833 on page 4875) Fills closed 2D areas with repeating patterns or solid colors; displays the Hatch and Gra-

Figure 6.1186

dient dialog box. **Note:** 3D entities cannot be hatched. Examples of hatch patterns: (6.1191 on page 3552)

Figure 6.1187

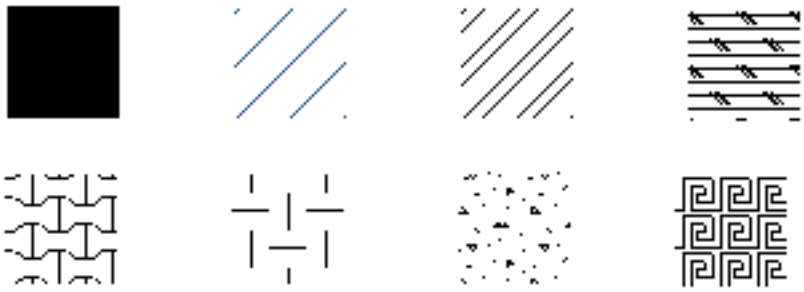

Accessing the Command

command bar: **hatch** aliases: **h, bh**

(6.6.5)menu bar: **Draw | Hatch** ribbon: **Draw | Hatch | Hatch** toolbar: **Draw |** : **Hatch** Displays a dialog box: (6.1188 on the next page) Choose options, and then click OK.

Figure 6.1188

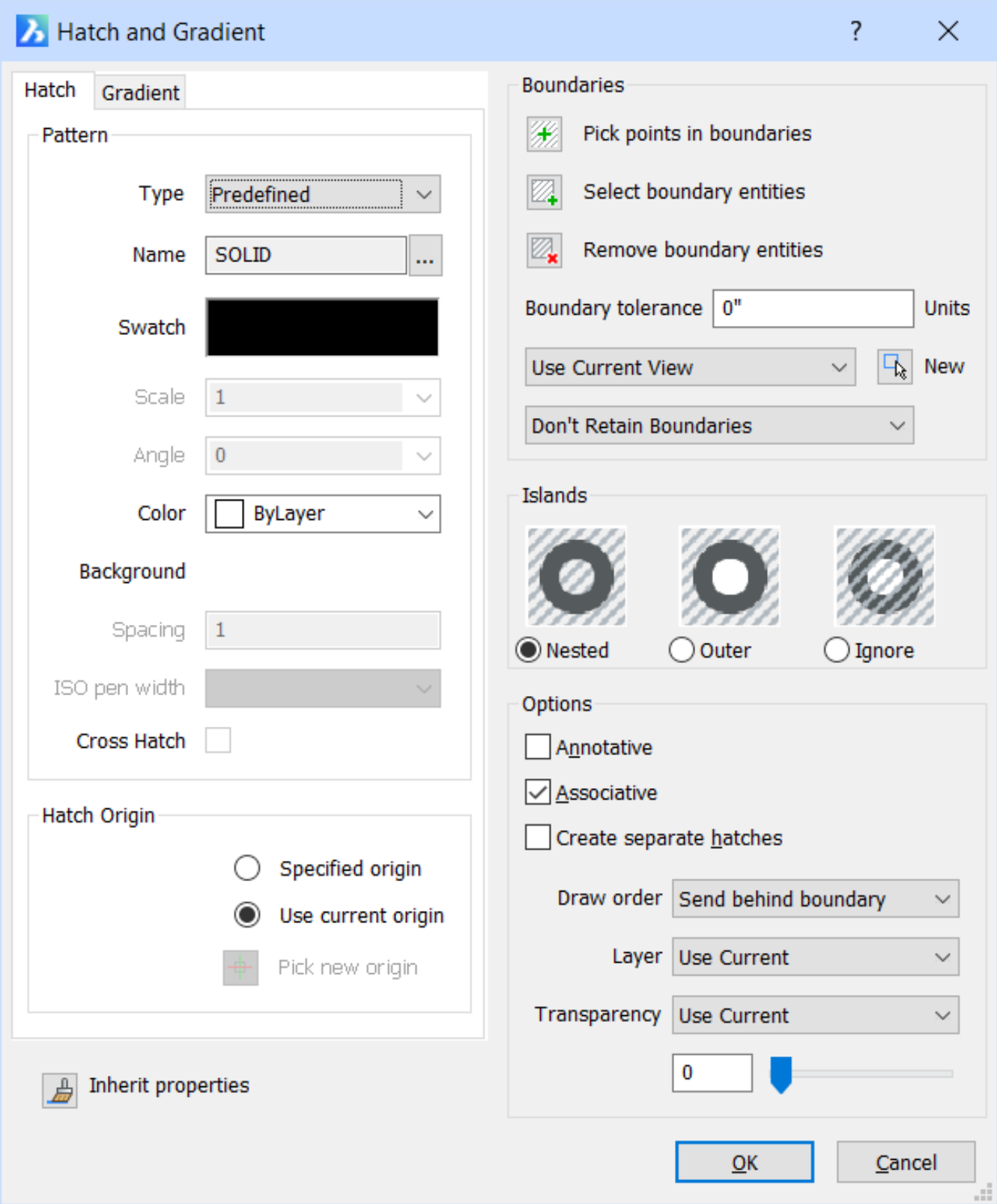

Command Options

Pattern Options	Description
Type	Select a source of the hatch pattern from the droplist: • **User Defined** - constructs patter from the the user-define parameters of Angle, Spacing, Cross Hatch, Color, and Background Color • **Predefined** - uses the patterns defined in the iso.pat (metric units) or default.pat (imperial units) pattern definition files provided with the program • **Custom** - uses a pattern defined by *.pat files (limited to one pattern definition per file) created by users; the program searches for *.pat files in the folders that are defined in the SRCHPATH (1.10.11) (Support File Search Path) variable
Name	Specify the name of the predefined hatch pattern by one of these methods: • Type a name • Click the **Browse** button to display the Hatch Pattern Palette dialog box, choose a pattern, and then click **OK** This option is unavailable for the User-defined pattern.
Swatch	Click to display the Hatch Pattern Palette dialog box: 1. Choose a pattern 2. Click **OK** to return to the previous dialog box This option is unavailable for the User-defined pattern.
Scale	Specifies the scale factor of the pattern: • Click the droplist and then choose a preset scale factor • Enter a number for the scale factor The scale factor of hatch patterns is generally the same as that for text and linetypes.
Angle	Specifies the angle of the pattern: • Choose a preset angle from the droplist • Else enter a custom angle This angle is measured relative to the positive x-axis of the current UCS.
Color	Specifies the color of the hatch lines: • **Use Current** - uses the current color specified by the CeColor variable. • Choose a color available in the droplist • **Select Color** - **(choose a color from the complete palette; see Color command.)**

Background Color	Specifies the background color under the hatching: • **None** - uses no color. • **Select Color** - **(choose a color from the complete palette; see Color command.)**
Spacing	Specify the distance between hatch lines; this option is available for only user defined patterns
ISO pen width	Specifies the lineweight; this option is available only for ISO hatch patterns
Cross Hatch	Determines whether the pattern is crossed: • **On** - the pattern is repeated at 90 degrees to the original • **Off** - the pattern is not crossed This option is available for only user defined patterns

Hatch Origin Section	Description
Specified origin	Uses a point other than the drawings's origin (0,) for the lower-left corner where the pattern begins: 1. Click the **Pick New Origin** button 2. **Select origin point** - **(pick a point in the drawing.)** Use this option to begin the hatch pattern at the corner of a wall or other location where the placement of the pattern is critical.
Use current origin	Uses the drawing's origin (0,0) as the origin of the hatch pattern.
Pick new origin	Dismisses the dialog box temporarily, and then prompts you at the command bar: 1. Click the **Pick New Origin** button 2. **Select origin point** - **(pick a point in the drawing)** This option is available for only the specified (user defined) origin.

Boundaries Section	Description

Pick points in boundaries	Specifies the closed areas (boundaries) in which to place the pattern: 1. Click the **Pick Points in Boundaries** button; the program temporarily dismisses the dialog box 2. **Select a point to define a boundary or hatch area [or Select entities/Undo] - (pick a point inside a closed area, or enter an option): Select Entities** - prompts you to select entities that form the boundary **Undo** - removes the previously selected area from the selection set Notice that the program draws the hatch immediately , allowing you to preview its scale factor, angle, origin, and other parameters 3. **Select a point to define a boundary or hatch area [or Select entities/Undo] - (pick another point, or else press Enter to return to the dialog box.)** You cannot pick an area that already contains a hatch pattern, or areas that are not closed (whose gap is larger than the value specified by Boundary Tolerance).
Select boundary entities	Selects the entities that make up the hatching boundary to constrain the extent of the pattern: 1. Click **Select Boundary Entities** button; the program temporarily dismisses the dialog box 2. **Select entities - (use any selection method to choose one or more entities.)** 3. **Select entities - (select more entities, or else press Enter to return to the dialog box.)** This option allows you to hatch closed areas, including ones that already contain a hatch. It hatches open areas whose gap is less than the value specified by Boundary Tolerance.
Remove boundary entities	Remove entities from the detected boundary set: 1. Click **Remove Boundary Entities** button; the program temporarily dismisses the dialog box 2. **Select entities - (use any selection method to choose one or more entities.)** 3. **Select entities - (select more entities to remove, or else press Enter to return to the dialog box.)**

Boundary Tolerance	Specifies the largest gap the program ignores when hatching a boundary that is not fully closed: • **0** - (Default) The tolerance is set by the application, based on the current view size. When zoomed in closely, boundary detection will fail; when zooming out further so the contour 'looks' closed, the boundary will become detected • Any Value - Defines the maximum gap in drawing units. The value is saved in the HPGAPTOL (1.10.11) system variable.
Current View/ Boundary Set	Specifies where the program should search for entities that make up the boundary: • **Use Current View** - searches all entities in the current viewport • **Use Boundary Set** - searches only the current selection set for possible boundaries
New	Creates a new selection set of entities that make up the pattern boundary: 1. Click the **New** button; the program temporarily dismisses the dialog box 2. **Select entities** - **(use any selection method to choose one or more entities.)** 3. **Select entities** - **(select more entities, or else press Enter to return to the dialog box.)** The next step is to click the **Pick Points in Boundaries** button to choose the hatch area.
Retain boundaries	Determines what happens to boundaries: • **Don't Retain Boundaries** - removes the boundary after the hatch is created • **Retain Boundaries as Polylines** - retains boundaries and turns them into polylines • **Retain Boundaries as Regions** - retains boundaries and turns them into regions (Pro or Platinum versions only)

Islands Section	**Description**
Nested	When a closed hatch boundary contains other boundaries, BricsCAD hatches alternating areas.
Outer	When a closed hatch boundary contains other boundaries, BricsCAD hatches only the outermost area.
Ignore	When a closed hatch boundary contains other boundaries, BricsCAD hatches all interior areas, as if they were not present.

Options Section	**Description**

Annotative	Toggles the the Annotative property of the hatch: • **On** - applies the current annotative scale; see the CANNOSCALE (1.10.11) variable • **Off** - hatches use scale factor specified above When this option is turned on, the Associative option is unavailable
Associative	Toggles the associativity of hatch patterns: when the boundary is changed, the pattern automatically updates itself. • **On** - patterns is associative • **Off** - patterns i not associative: when the boundary is changed, the pattern remains as originally placed This option is not available for annotative hatches.
Create separate hatches	Toggles how multiple hatches are treated: • **On** - creates a separate hatch entity for each boundary in the selection set • **Off** - creates a single hatch entity of all areas
Draw order	Specifies where the pattern should be placed relative to overlapping entities: • **None** - draw order is ignored • **Send to Back** - pattern is behind (underneath) all other entities • **Send to Front** - pattern is in front (on top) of all other entities • **Send Behind Boundary** - pattern is placed behind the boundary • **Bring in Front of Boundary** - pattern is placed in front of the boundary
Layer	Specifies the layer on which the hatch should be placed: • **Use Current** - places the pattern on the current layer • **Other layer name** - **(choose a layer from the droplist onto which to place the pattern)**
Transparency	Set the transparency property of the hatch: • **Use current** - apply the current transparency value as defined by the CETRANSPARENCY (1.10.11) system variable • **By Layer** - apply the value of the transparency property of the layer on which the hatch is placed • **By Block** - the transparency value is controlled by block • **Specify value** - type a value or use the slider to set a value between 0 (fully opaque) and 90. The transparency level is limited to 90% to avoid confusion with layers that are frozen or turned off. The transparency value for new hatches is saved by the HPTRANSPARENCY (1.10.11) system variable.

Inherit properties	Copies the properties of another existing hatch pattern to use with this pattern: 1. Click the **Inherit Properties** button; the program temporarily dismisses the dialog box 2. **Select hatch entity to copy properties from - (use any selection method to choose a single hatch pattern already in the drawing.)** 3. **Select hatch entity to copy properties from - (select more hatches, or else press Enter to return tot he dialog box.)** This button is useful for quickly setting options of a new hatch based on existing hatches.

Tutorial: Use the Quad to simplify working with Hatch

Click here (1.7.1) to watch

Grips Editing

Non-associative hatches can be edited directly through grips:

1. Select the hatch. Notice that it has one central grip (1), grips on each boundary vertex (2) and grips in the midpoint of each boundary segment (3 and 4).
2. Drag the central grip (1) to move the hatch.
3. Drag a vertex grip (2) or a midpoint grip (3 and 4) to change the hatch boundary.

(6.1192 on page 3556)

Figure 6.1189

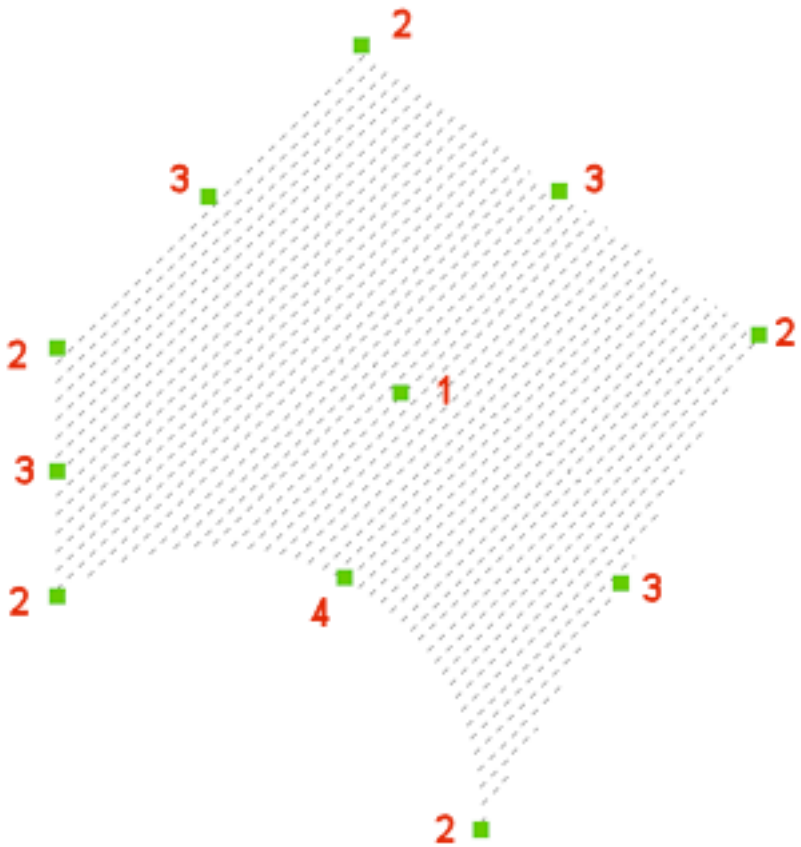

1. Center grip: moves the hatch
2. Vertex grip: moves the vertex
3. Midpoint grip: moves the boundary segment
4. Arc midpoint grip: modifies the arc radius

Procedures

- General procedure to create hatches and gradient fills (1.17.29)
- To define hatch properties (1.17.29)
- To define the boundary for a hatch or gradient fill (1.17.29)
- To edit a hatch or gradient fill (1.17.30)
- Defining the MAXHATCH setting (1.17.28)

Related Commands

Gradient (6.15.18) - places a gradient fill through a dialog box. -Hatch (6.16.2) - places hatch patterns through the command bar. HatchEdit (6.16.3) - edits hatches and gradient fills in a dialog box. -HatchEdit (6.16.4) - edits the boundaries of hatch and gradient entities; displays prompts in the command bar. HatchGenerateBoundary (6.16.5) - generates a boundary around a hatch or gradient fill. Properties (6.24.52) - changes the properties of hatch patterns. Settings (6.27.23) - specifies the default parameters for hatch patterns. Solid (6.27.38) - draws 3- and 4-side solid-filled areas.

6.16.2 -Hatch

(6.2833 on page 4875) Fills closed 2D areas with repeating patterns; displays prompts at the command bar.

Figure 6.1190

Shape Classic Pro Platinum Mechanical BIM

Examples of hatch patterns: (6.1191) **Note:** 3D entities cannot be hatched.

Figure 6.1191



Accessing the Command

command bar: **-hatch** aliases: **-h, -bh** Quad: **2D Editing |** ribbon: **Draw | Hatch | Hatch | Quick Hatch** : **-Hatch Prompts you in the command bar:** Current hatch pattern: ANSI31 Specify internal point or [hatch Properties/Select entities/Remove boundaries/ Advanced options/Draw order/Origin/ANnotative/Layer/Transparency/Undo]: **(Pick a point, or enter an option)** Selecting everything visible... (*) Specify internal point or [hatch Properties/Select entities/Remove boundaries/ Advanced options/Draw order/Origin/ANnotative/Layer/Transparency/Undo]: **(Pick another point, or enter an option, or press Enter to create the hatch)** * Entities which are not visible in the current viewport when the command is launched cannot be selected. Partly visible entities can, however, be selected.

Command Options

Option	Description
Current hatch pattern: ANSI31	Reports the name of the current hatch pattern; you change the pattern with the Properties option.
Specify internal point	Pick a point inside a closed area; BricsCAD creates an invisible boundary, and then hatches the area. You can pick more than one area to hatch at a time.

Properties Options	Description
Enter a pattern name	Specifies the name of the hatch pattern.
? to list patterns	Lists the names of all patterns; reminds you of their names. Press **F2** to see the list in the prompt history window.
Solid	Specifies a solid-color filled hatch.
User defined	Allows you to define simple hatch patterns based on angle, scale, and crosshatching.
Proceed	Skips the next two prompts, and returns to the original prompt.
Scale for pattern	Specifies the scale factor of the hatch pattern. The scale factor is usually the same as that of text and linetypes.
Angle for pattern	Specifies the angle at which the pattern is drawn.

User Defined Options	Description

Proceed	Skips the following prompts, and returns to the original prompt.
Space between standard pattern lines	Specifies the distance between hatch lines.
Angle for lines	Specifies the angle at which the pattern is drawn.
Cross-hatch area?	Applies the pattern a second time at 90 degrees to the first.
Select	Prompts you to select the entities making up the boundary: **Select entities - (select one or more entities; press Enter to return to original prompt.)**
Remove	Removes boundary entities; prompts you to select island (interior) entities, which will be hatched through.
Advanced	Accesses advanced hatching properties; prompts you: **Enter an option [Boundary set/Retain boundary/Island detection/Specify style/Set associativity(A)/Boundary tolerance(T)/Separate hatches(H)] - (enter an option; see below.)**
Boundary set	Specifies the entities to consider for creating boundaries; prompts you: **Specify candidate set for boundary [New selection/All objects(E)]<Everything> - (enter an option)**: • **Everything** - selects all entities in the current viewport • **New** - prompts you to select entities
Retain boundary	Determines whether the temporary boundary is retained after the command ends; prompts you: **Retain derived boundaries? [Yes-Retain boundariess(Y)/No-Discard boundary(N)]<No> - (enter an option)**: **Yes** - boundary is kept in the drawing. **No** - boundary is erased.
Island detection	Toggles whether islands are hatched over or not; prompts you: **Do you want island detection? [Yes-Detect islands(Y)/No-Set ray casting(N)]<Yes> - (enter an option)**: • **Yes** - islands (interior boundaries) are not hatched. • **No** - islands are hatched over.
Specify style	Specifies how islands are treated; prompts you: **Enter hatching style: [Nested/Outer/Ignore]<Nested> - (enter an option)**: • **Nested** - alternating islands are hatched, beginning with the outermost one. • **Outer** - only the outermost region is hatched; interior islands are not hatched. • **Ignore** - islands are ignored and hatched over.

set Associativity	Toggles whether hatches are associative; prompts you: **Associativity hatch? [Yes-Associative hatch(Y)/No-Nonassociative hatch(N)]<Yes> - (enter an option)**: • **Yes** - hatches are associative; when their boundary changes, they automatically update. • **No** - hatches are not associative; when the boundary changes, the hatch keeps its original shape.
boundary Tolerance	Specifies the largest gap that BricsCAD will close when hatching open areas: **Specify a boundary gap tolerance value <0> - (enter a value)**. A value of 0 means that no gaps in the boundary are tolerated by the program.
separate Hatches	**Create separate hatches? [Yes/No-Do not separate(No)] - (enter an option)**: • **Yes** - creates separate hatches if the hatch is composed of multiple closed boundaries • **No** - creates a single hatch entity.
Draw order	Specifies whether the hatch pattern appears visually above or below overlapping entities; prompts you: **Enter an option [None/Send to back(B)/Send to front(F)/Send behind boundary(H)/Bring in front of boundary(D)] - (enter an option)**: • **None** - ignores draw order • **send to Back** - places the hatch pattern behind (below) other entities; this prevents the hatch from obscuring other entities • **bring to Front** - places the pattern in front (on top) of other entities • **send beHind boundary** - places the pattern behind its boundary; this makes it easier to select the boundary • **bring in front of bounDary** - places the pattern in front of its boundary
Origin	Prompts for a new hatch origin point: **New value for the hatch origin <0.0000,0.0000> - (enter an option)**: • **x,y** - enter x,y coordinates • Pick a point in the drawing • **Enter - use the default value** Use entity snaps to pick the origin accurately.
Annotative	Sets the annotative property for the hatch and applies the current annotative scale (see the CANNOSCALE variable); prompts you: **Create annotative hatch [Yes/No] <No> - (enter an option)**: • **Yes** - add annotative scale factor to hatch • **No** - uses the value specified by **Scale for Pattern** to create a non-annotative hatch

Layer	Creates the hatch on a specified layer, rather than on the current layer. Prompts you: **Specify layer or . for use current <.> - (enter an option)**: • Enter the name of the layer on which you want to create the hatch • Enter . or press **Enter** to create the hatch on the current layer.
Transparency	Sets the transparency property of the hatch. Prompts you: **Specify transparency [0/90/ByLayer(L)/ByBlock(B)/. for use current(.)] <Use current> - (enter an option)**: • **Use current** - applies the current transparency value as defined by the CETRANSPARENCY system variable. • **Specify transparency [0/90]** - specifies a value between 0 (fully opaque) and 90. The transparency level is limited to 90% to avoid confusion with layers that are frozen or turned off. • **By Layer** - applies the value of the transparency property of the layer on which the hatch resides • **By Block** - transparency value is controlled by block The transparency value for new hatches is saved by the HPTRANSPARENCY variable.
Undo	Remove selected boundaries from the selection

Grips Editing

Hatches can be edited directly through grips:

1. Select the hatch. Notice that it has one central grip (1), grips on each boundary vertex (2) and grips in the midpoint of each boundary segment (3 and 4).
2. Drag the central grip (1) to move the hatch.
3. Drag a vertex grip (2) or a midpoint grip (3 and 4) to change the hatch boundary.

(6.1192 on the next page) 1. Center grip: moves the hatch 2. Vertex grip: moves the vertex 3. Midpoint grip: moves the boundary segment 4. Arc midpoint grip: modifies the arc radius

Figure 6.1192

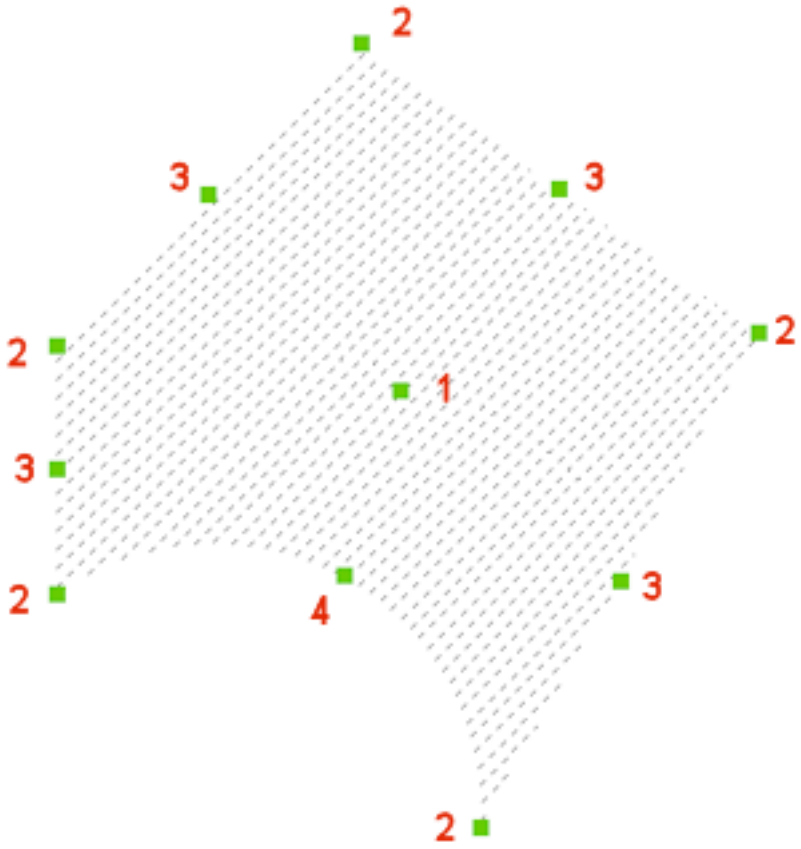

Procedures

- General procedure to create hatches and gradient fills (1.17.29)
- To define hatch properties (1.17.29)
- To define the boundary for a hatch or gradient fill (1.17.29)
- To edit a hatch or gradient fill (1.17.30)
- Defining the MAXHATCH setting (1.17.28)

Related Commands

Hatch (6.16.1) - place hatch patterns through a dialog box. Boundary (6.6.15) and -Boundary (6.6.16) place a polyline boundary inside closed areas. HatchEdit (6.16.3) - edits hatches and gradient fills in a dialog box. -HatchEdit (6.16.4) - edits the boundaries of hatch and gradient entities; displays prompts in the command bar. HatchGenerateBoundary (6.16.5) - generates a boundary around a hatch or gradient fill. Properties (6.24.52) - changes the properties of hatch patterns. Settings (6.27.23) - specifies the default parameters for hatch patterns. Solid (6.27.38) - draws 3- and 4-side solid-filled areas.

6.16.3 HatchEdit

(6.2833 on page 4875) Edits hatches and gradient fills through a dialog box.

Figure 6.1193

Accessing the Command

command bar: **hatchedit** transparent: **'hatchedit** alias: **he** mouse shortcut: **Double-click a pattern** menu bar: **Modify | Hatch edit** toolbar: **Modify |** : **Hatchedit Prompts you in the command bar:** Select hatch entity: (**Select a hatch or gradient fill in the drawing)** Displays a dialog box: (6.1194 on the next page) Make changes, and then click the **OK** button to apply the changes. As an alternative, you can use the Properties (6.24.52) panel to edit hatch and gradient parameters.

Figure 6.1194

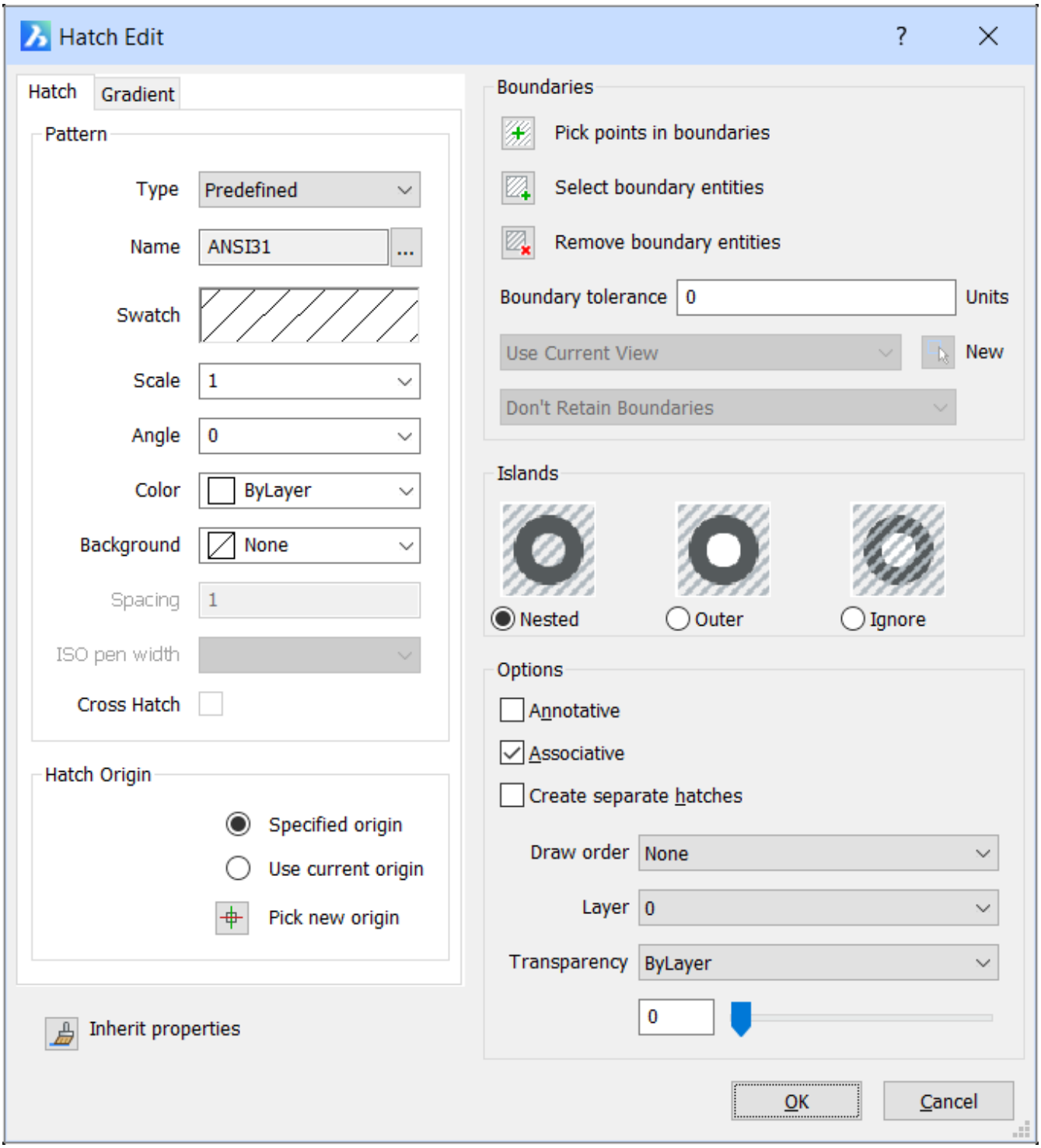

Command Options

Option	Description
Select hatch entity	Select an entity for editing: • Hatch pattern - see the Hatch (6.16.1) command for the meaning of the options in the dialog box • Gradient fill - see the Gradient (6.15.18) command • Any other entity - the program repeats the Select hatch entity prompt

Procedures

- To edit a hatch or gradient fill in the properties bar (1.17.29)
- To edit a hatch in a dialog box (1.17.30)
- To edit a gradient fill in a dialog box (1.17.30)

Related Commands

Gradient (6.15.18) - Fills closed areas with solid fills in nine different patterns and one or two colors; displays the Hatch and Gradient dialog box. Hatch (6.16.1) - fills closed areas with repeating patterns; displays the Hatch and Gradient dialog box. -Hatch (6.16.2) - fills closed areas with repeating patterns; displays prompts at the command bar. -HatchEdit (6.16.4) - Edits the boundaries of hatch and gradient entities; displays prompts in the command bar. HatchGenerateBoundary (6.16.5) - generates a boundary around a hatch or gradient fill.

6.16.4 -HatchEdit

(6.2833 on page 4875) Edits the boundaries of hatch and gradient entities; displays prompts in the command bar.

Figure 6.1195

Shape Classic Pro Platinum Mechanical BIM

Accessing the Command

command bar: **-hatchedit** transparent: **'-hatchedit** Quad menu: **2D Editing |** | | ribbon: **Draw | Hatch | Hatch Add Loop**
: **-HatchEdit Prompts you in the command bar:** Select hatch entity: **(Select a hatch or a gradient entity in the drawing)** Enter hatch option [Disassociate/ADd/Remove/ASsociate]: **(Enter an option, and then press Enter)**

Command Options

Option	Quad Icon	Description
Disassociate		Removes the associative property of the selected hatch or gradient entity; the program reports in the command bar: **Hatch boundary associativity removed**
Add		Adds boundary entities to the selected hatch or gradient entity; prompts you: **Specify internal point or [Select entities] - (do one of the following):** • Click inside a closed area; prompts you: **Selecting everything visible... Specify internal point or [Select entities] - (click inside another closed area, or press Enter to end.)** • Choose **Select entities**; prompts you: **Select entities - (select a closed entity.) Entities in set: 1 Select entities - (select another closed entity or else press Enter to end.)**

Remove		Removes boundary entities from the selected hatch or gradient entity. Boundaries of the selected hatch or gradient entity highlight; prompts you: 1. **Select entities - (select a boundary.)** 2. **Select entities - (select another entity, or press Enter to end.)**
Associate		Associates the selected hatch or gradient entity to a different boundary set; prompts you: **Specify internal point or [Select entities] - (do one of the following)**: • Click inside a closed area; prompts you: **Selecting everything visible... Specify internal point or [Select entities] - (click inside another closed area or press Enter to stop.)** • Choose **Select entities**; prompts you: **Select entities - (select a closed entity.) Entities in set: 1 Select entities - (select another closed entity or press Enter to stop.)**

Related Commands

HatchEdit (6.16.3) - edits hatches and gradient fills in a dialog box. -Hatch (6.16.2) - fills closed areas with repeating patterns; displays prompts at the command bar. Hatch (6.16.1) - fills closed areas with repeating patterns; displays the Hatch and Gradient dialog box. HatchGenerateBoundary (6.16.5) - generates a boundary around a hatch or gradient fill. Gradient (6.15.18) - fills closed areas with solid fills in nine different patterns and one or two colors; displays the Hatch and Gradient dialog box.

6.16.5 HatchGenerateBoundary

(6.2833 on page 4875) Generates a boundary around a hatch or gradient fill at the command line. (Use the Boundary command for the dialog box version of this command.)

Figure 6.1196

Accessing the Command

command bar: **hatchgenerateboundary** menu: **Draw | Boundaries | Hatch Generate Boundary** Quad: **2D Editing |** ribbon: **Draw | Hatch | Hatch Add Loop** : **HatchGenerateBoundary Prompts you in the command bar:** Select hatches to generate boundary: **(Select a hatch or gradient fill)** Entities in set: 1 Select hatches to generate boundary: **(Select another hatch or gradient fill, or else press Enter to stop adding entities)** Generated boundaries for # hatch(es) The program creates a boundary made of a polyline around the selected hatches or gradient fill.

Command Options

Option	Description
Select hatches to generate boundary	Choose one or more patterns or filled areas, or press **Enter** to end the command

Related Commands

BHatch (6.6.5) - places hatch patterns through a dialog box. Boundary (6.6.15) and -Boundary (6.6.16) place a polyline boundary inside closed areas. GenerateBoundary (6.15.14) - Creates closed polylines from faces of 3D solids as well as the boundaries detected when the Enable Boundary Detection open of SELECTIONMODES is activated. Gradient (6.15.18) - Fills closed areas with solid fills in nine different patterns and one or two colors; displays the Hatch and Gradient dialog box. Hatch (6.16.1) - fills closed areas with repeating patterns; displays the Hatch and Gradient dialog box. -Hatch (6.16.2) - fills closed areas with repeating patterns; displays prompts at the command bar. HatchEdit (6.16.3) - edits hatches and gradient fills in a dialog box. -HatchEdit (6.16.4) - Edits the boundaries of hatch and gradient entities; displays prompts in the command bar.

6.16.6 HatchToBack

(6.2833 on page 4875) Sets the draw order of all hatch entities in the drawing to display behind all other entities.

Figure 6.1197

Accessing the Command

command bar: **hatchtoback** menu bar: **Tools | Draw Order | Send Hatches to Back** ribbon: **Draw | Hatch | Send Hatches to Back** toolbar: **Draw Order |**
: **HatchToBack** 3 hatch entity(ies) sent to back

Command Options

No options. This command selects all hatch patterns in the current drawing automatically.

Related Commands

DrawOrder (6.10.39) - changes the display order of overlapping entities. DrawOrderByLayer (6.10.40) - sets draw order of overlapping objects through layer names. TextToFront (6.29.14) - sets the draw order of all texts and dimensions in the drawing to display in front of all other entities.

6.16.7 Helix

(7.3 on page 4931) Creates a 2D spiral or a 3D helix. (6.1199) The initial values for drawing a helix are

Figure 6.1198

Figure 6.1199

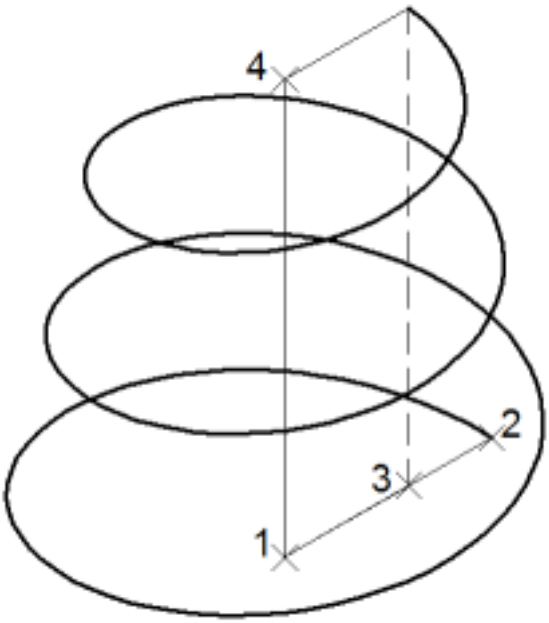

- Base Radius - 1
- Top Radius - equal to the base radius
- Base Diameter - 2
- Top Diameter - equal to the base diameter
- Height - 1
- Turns - 3
- Twist - CCW (counter clockwise)

In a drawing session, the previously used value becomes the new default value.

Accessing the Command

command bar: **helix** transparent: **'helix** menu bar: **Draw| Helix** ribbon: **Draw | Draw | Polylines | Helix** toolbar: **Polylines |** : **Helix Prompts you in the command bar:** Number of turns = 3.0 Twist = CCW Specify center point of base: **(Specify a point in the drawing; see #1 above)** Specify base radius or [Diameter] <default>: **(Specify the radius of the base, or else press Enter to accept the default; see #2)** Specify top radius or [Diameter] <default>: **(Specify the radius of the top, or else press Enter to the top radius equal to the base radius; see #3)** Specify helix height or [Axis endpoint/Turns/turn Height/tWist] <default>: **(Specify the height of the helix, enter an option, or else enter 0 to create a 2D spiral; see #4)**

Command Options

Option	Description
Specify center point of base	Pick a point in the drawing for the center of the helix's base; see point #1 in the figure above

Specify base radius	Specifies the radius of the helix's base; see point #2: • Enter a value • Press **Enter** to accept the default value • Enter **D** to specify a diameter instead
Diameter	Specifies the diameter of the base of the helix; prompts you: **Specify diameter <default> - (enter a value or else press Enter to accept the default value.)**
Specify top radius	Specifies the radius of the helix's top; see point #3: • Enter a value • Press **Enter** to accept the default value • Enter **D** to specify a diameter instead
Specify helix height	Specifies the height of the helix: • Enter a value; enter **0** for a 2D spiral (a helix of no height) • Press **Enter** to accept the default value • Enter an option, as described below
Axis endpoint	Defines the height and orientation (angle) of the helix; prompts you: **Specify axis end point - (specify a point in the drawing.)** The first point of the axis was specified earlier with the **Specify center point of base** option.
Turns	Specifies the number of revolutions for the helix, between 1 and 500; prompts you: **Enter number of turns <default> - (enter a number, or else press Enter to accept the default.)**
turn Height	Specifies the height of one revolution of the spiral; prompts you: **Specify distance between turns <default> - (enter a value, pick two points, or else press Enter to accept the default.)** The Turn Height and the number of Turns define the height of the helix.
tWist	Determine which way the spiral/helix rotates; prompts you: **Enter twist direction of helix [CW/CCW] <default> - (enter an option)**: • **CW** - clockwise • **CCW** - counterclockwise

Grips Editing

Helixes can be edited through grips:

1. Select the helix. Notice that it has four grips.
2. Drag the grips to perform the following actions:

- 1 - Moves the helix
- 2 - Modifies the base radius
- 3 - Modifies the top radius
- 4 - Modifies the height

(6.1200 on the next page)

Figure 6.1200

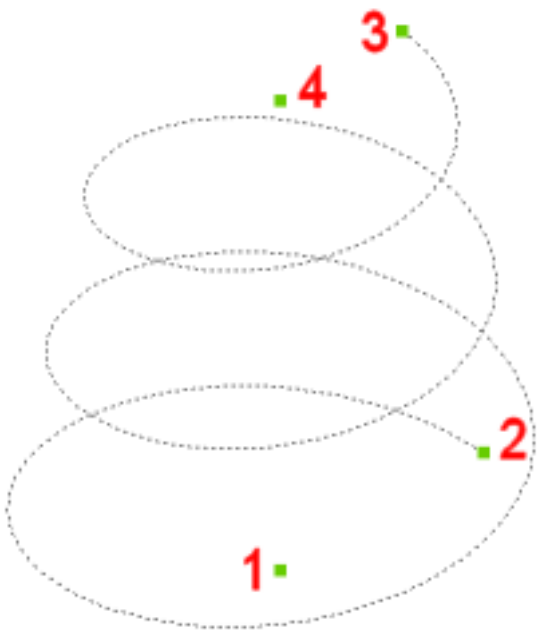

Related Commands

3dPoly (6.3.10) - draws 3D polylines. Pline (6.24.28) - draws polyline lines, arcs, and splines. Spline (6.27.43) - draws open and closed splines.

6.16.8 Help

(6.2833 on page 4875) Opens the BricsCAD online Help Center.

Figure 6.1201

Accessing the Command

command bar: **help** transparent: **'help** alias: **? (6.36.1)**shortcut: **F1** menu bar: **Help | Help** toolbar: **Standard |** ribbon: **Home | Help | Help** : **Help** Open a new tab in the computer's default Web browser: (6.1202)

Figure 6.1202

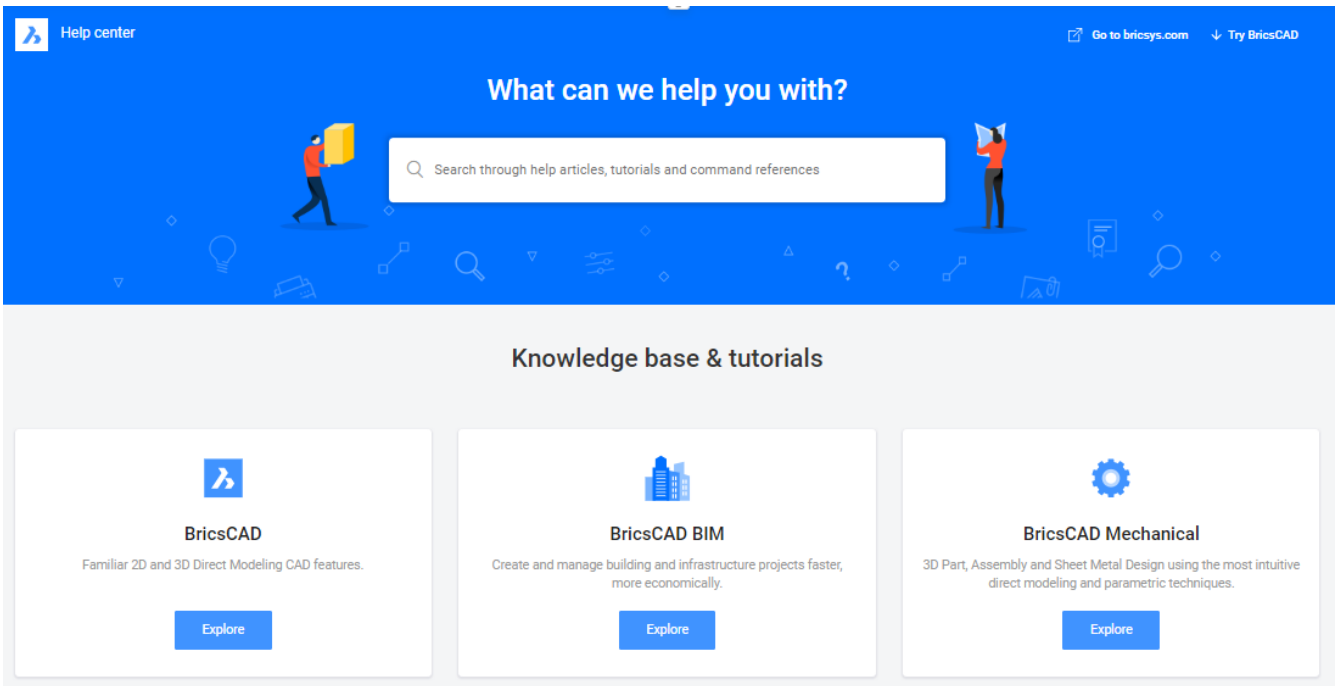

Command Options

None.

Related Commands

? (6.36.1) - opens the Help dialog box. HelpSearch (6.16.9) - searches the BricsCAD online help system and displays a list of matching topics in a tab of the Web browser.

6.16.9 HelpSearch

(6.2833 on page 4875) Searches the BricsCAD online help and then displays the result in your computer's default

Figure 6.1203

Web browser.

Accessing the Command

command bar: **helpsearch** : **HelpSearch Prompts you in the command bar.** Search in Help: **(Type a search string)** Displays the result in your computer's default Web browser. For instance, enter **line**: (6.1204)

Figure 6.1204

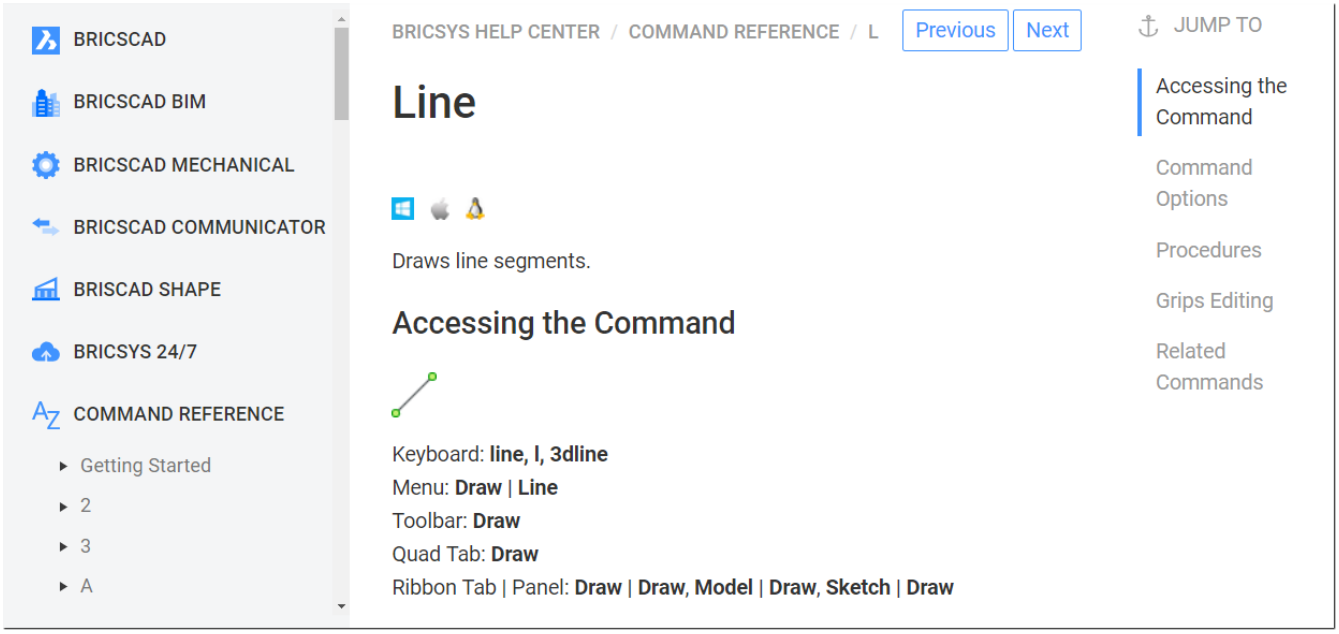

Command Options

Option	Description
Search in Help	Enter a term to be searched for, such as the name of a command or a drawing concept

Related Commands

Help (6.16.8) - opens the BricsCAD Help window. ? (6.36.1) - displays the Help window.

6.16.10 Hide

(7.3 on page 4931) Removes hidden lines from 3D entities, as shown below. (This is an old com-

Figure 6.1205

Shape Classic Pro Platinum Mechanical BIM

mand superseded by the Hidden visual style, which produces better results visually; see VisualStyles (6.31.13) command.) (6.1206)

Figure 6.1206

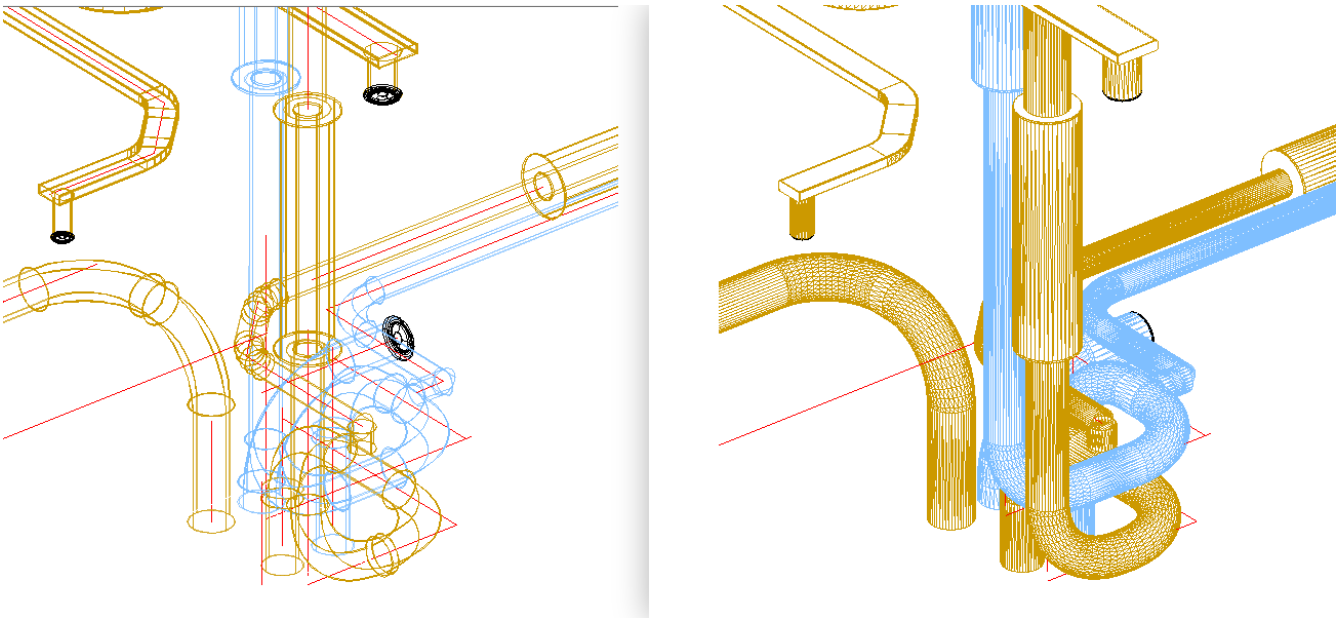

Accessing the Command

command bar: **hide** alias: **hi** menu bar: **View | Rendering | Hide** ribbon: **View | Render Modes | Hide** toolbar: **Rendering |** : **Hide** Displays no prompt in the command bar; the program immediately removes hidden lines. To return to wireframe display, change the visual style to 2D Wireframe.

Command Options

No options.

Related Commands

Render (6.26.23) - generates a photorealistic rendering using materials and lights Shade (6.27.28) - generates shaded images of 3D drawings. ShadeMode (6.27.29) - sets the shading style for 3D entities. Solprof (6.27.40) - creates a hidden line representation of 3D solids in a layout viewport. Flatshot (6.14.9) - creates a hidden line representation of all 3D solids in model space as a block or a new drawing. VisualStyles (6.31.13) - creates and controls visual style definitions in the Drawing Explorer. VsCurrent (6.31.21) - sets the visual style at the command line.

6.16.11 HideObjects

(7.3 on page 4931) Hides selected entities, like using the Freeze option of the Layer command but for individual

Figure 6.1207

entities. Hidden entities optionally stay hidden between drawing sessions. At left, an entity is selected; at right, it is hidden from view by this command. (6.1208)

Figure 6.1208

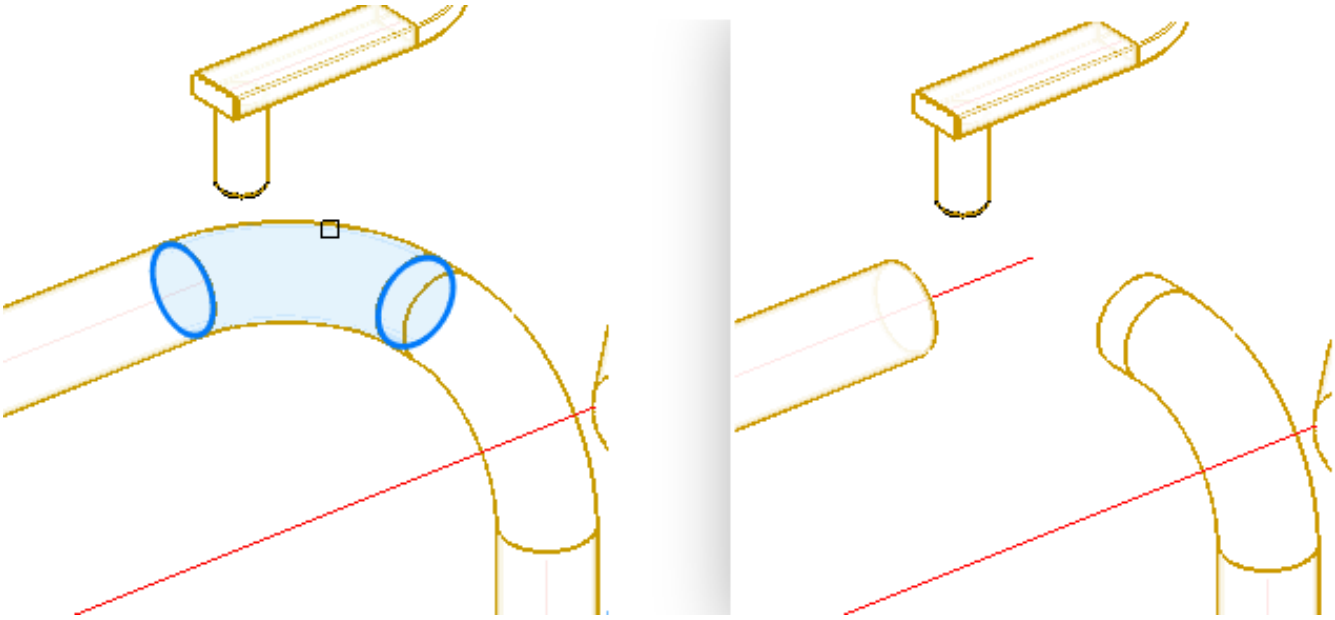

Accessing the Command

command bar: **hideobjects** Quad: **Select** ribbon: **Model | View** toolbar: **Hide/Show Entities** : **HideObjects** **Prompts you in the command bar:** Select Entities to Hide: **(Select one or more entities)** Entities in set: 1 Select Entities to Hide: **(Select more entities, or else press Enter to end the command.)** The program hides from view the entities you selected; to return them to view, use the UnisolateObjects (6.30.7) command.

Command Options

Option	Description
Select Entities to Hide	Select one or more entities, or else press **Enter** to end the command

The OBJECTISOLATIONMODE system variable controls whether the hidden state is saved or not: (6.1282 on page 3638)

Figure 6.1209

```
[0] Objects are temporarily hidden for the current session. Interfered solids are selected together with the interference solids.
[1] Objects remain hidden between sessions. Interfered solids are selected together with the interference solids.
[2] Objects are temporarily hidden for the current session. Interfered solids are not selected together with the interference solids.
[3] Objects remain hidden between sessions. Interfered solids are not selected together with the interference solids.
```

Related Commands

LayFrz (6.20.7) - freezes the layers associated with entities selected in the drawing. LayOff (6.20.11) - turns off layers associated with entities selected in the drawing. IsolateObjects (6.17.21) - hides all but the selected entities. UnisolateObjects (6.30.7) - unhides entities that were hidden.

6.16.12 Hyperlink

(7.3 on page 4931) Links entities with files and Web pages through a dialog box.

Figure 6.1210

Accessing the Command

command bar: **hyperlink** shortcut: **Ctrl+K** menu bar: **Insert | Hyperlink** : **Hyperlink Prompts you in the command bar:** Select entities: **(Choose one or more entities)** Entities in set: 1 Select entities: **(Choose more entities, or else press Enter to continue command)** Displays a dialog box: (6.1211) Change hyperlink options, and then click **OK**.

Figure 6.1211

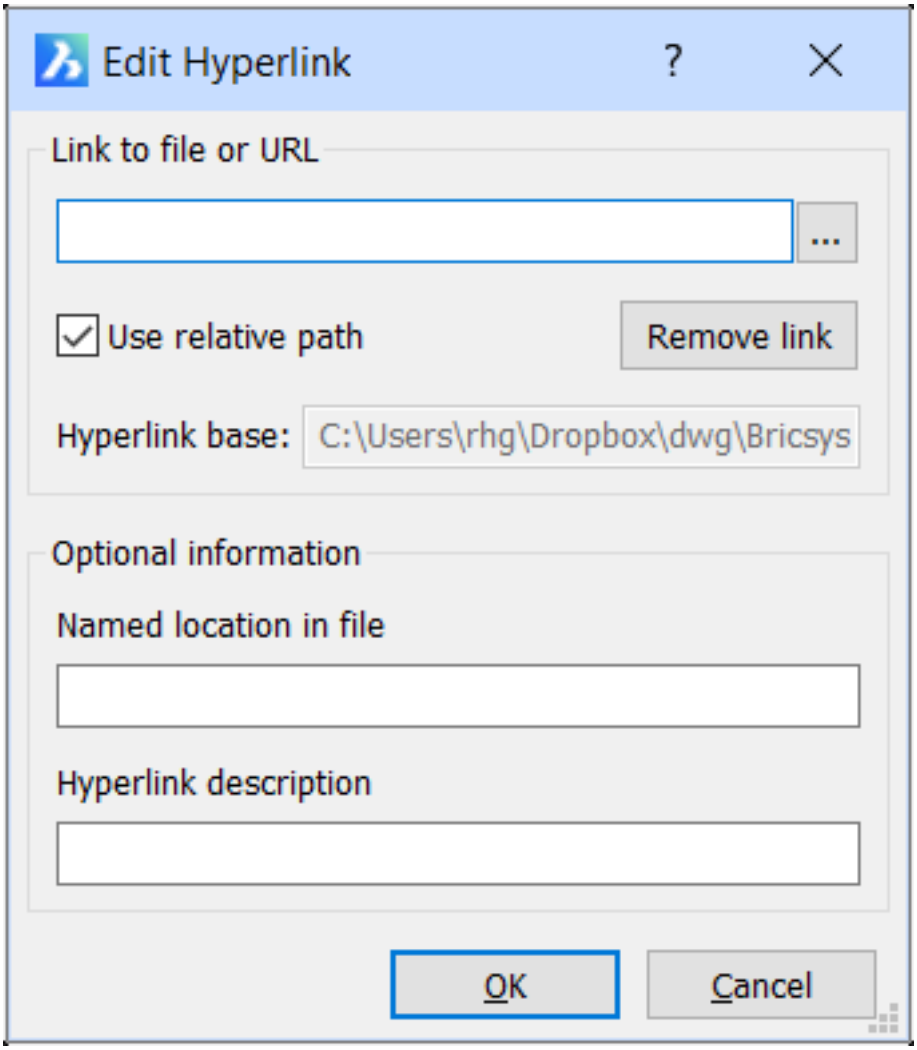

Each entity can contain just one hyperlink.

Command Options

Option	Description

Link to file or URL	Specifies the hyperlink; can be the path and name of a file, networked file, or location on the Internet. Examples of hyperlink syntax • File - C:\foldername\filename.ext • Networked file - \\networkname\c\foldername\filename.ext • URL - https://www.bricsys.com or www.bricsys.com Locations on the Internet can include Web pages (http://), FTP sites (ftp://), and so on.
...	Displays the Select File dialog box: 1. Choose a file name 2. Click **Open** The program establishes a hyperlink between the entity and the file. Any type of file can be linked to.
Use relative path	Determines how the path is stored in the URL: • **Yes** - uses the path specified by **Hyperlink base**: hyperlink base + relative path = full path or URL • **No** - uses the actual path to the file on your computer
Remove link	Removes the link from the entity
Hyperlink base	Specifies the path to relative hyperlinks; available only when **Use Relative Path** is turned on
Named location in file	Specifies a bookmark name. The # character specifies locations (bookmarks) within files or Web pages, such as www.bricscad.sys#bookmark.
Hyperlink description	Describes the purpose of the URL or file; this description is displayed in a optional tooltip when the cursor is paused over the entity, as specified by the HyperlinkOptions (6.16.14) command.

Related Commands

-Hyperlink (6.16.13) - attaches hyperlinks through the command bar. HyperlinkOptions (6.16.14) - sets options for hyperlinks. Settings (6.27.23) - sets options for hyperlinks in the Files section of the Settings dialog box. Browser (6.6.19) and Url (6.30.11) - open the default Web browser. OnWeb (6.23.6) - opens the Bricsys home page in your computer's default Web browser. Mail (6.21.1) - attaches the current drawing to a message in the default email client.

6.16.13 -Hyperlink

(7.3 on page 4931) Links entities with files and Web pages at the command prompt. This command is meant for

Figure 6.1212

Shape Classic Pro Platinum Mechanical BIM

use by macros and LISP routines.

Accessing the Command

command bar: **-hyperlink** transparent: **'-hyperlink**
: **-Hyperlink Prompts you in the command bar:** Enter an option [Remove/Insert] <Insert>: **(Type R or I)** Entities can contain just one hyperlink; when you want to insert another hyperlink, BricsCAD asks: Overwrite existing hyperlinks? [Yes/No] <Yes>: **(Type Y or N)**

Command Options

Option	Description
Remove	Removes hyperlinks from entities; prompts you: 1. **Select entities - (choose one or more entities.)** 2. **Select entities - (choose more entities, or else press Enter to end the command.)**
Insert	Adds a hyperlink to one or more entities; prompts you: 1. **Select entities - (choose one or ore entities to which hyperlinks are to be added.)** 2. **Select entities - (choose more entities, or else press Enter to continue the command.)** 3. **Enter URL - (specify the path and name of the file, networked file, or location on the Internet.)** 4. **Enter named location - (specifies a bookmark name; press Enter to ignore this option.)** 5. **Enter description - (describes the hyperlink; press Enter to leave empty.)**

Overwrite Option	Description
Yes	Replaces the existing hyperlink with the new one
No	Leaves the existing hyperlink as it is; does not replace it

See the Hyperlink (6.16.12) command for example URLs.

Related Commands

Hyperlink (6.16.12) - attaches hyperlinks through a dialog box. HyperlinkOptions (6.16.14) - sets options for hyperlinks. Settings (6.27.23) - sets options for hyperlinks in the Files section of the Settings dialog box. Browser (6.6.19) and Url (6.30.11) - open the default Web browser. OnWeb (6.23.6) - opens the Bricsys home page in your computer's default Web browser. Mail (6.21.1) - attaches the current drawing to a message in the default email client.

6.16.14 HyperlinkOptions

(6.2833 on page 4875) Toggles the display of the hyperlink cursor and URL tooltip (shown below), and adds Hy-

Figure 6.1213

perlink to the shortcut menu. (6.1214)

Figure 6.1214

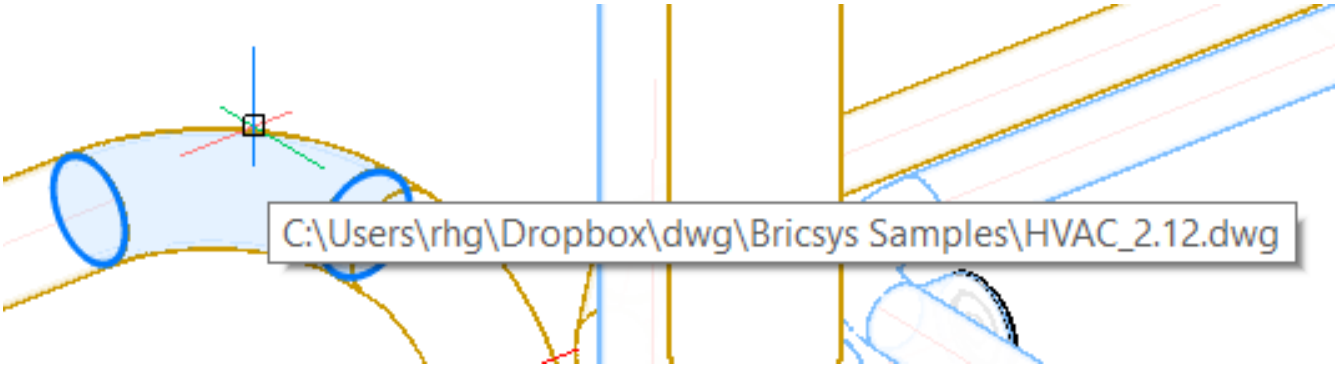

Accessing the Command

command bar: **hyperlinkoptions** transparent: **'hyperlinkoptions** : **HyperlinkOptions Prompts you in the command bar:** Display hyperlink cursor, tooltip, and shortcut menu? [Yes/No] <Yes>: **(Type Y or N)**

Command Options

Option	Description
Display hyperlink cursor, tooltip, and shortcut menu	Toggles the display of the "hyperlink" icon, tooltip displaying the URL, and the Hyperlink sub-menu on shortcut menus: • **Yes** - turns on the display • **No** - turns off the display When the cursor passes over entities with hyperlinks, the "world" icon is displayed. The text of the tooltip is specified by the Hyperlink (6.16.12) command's Hyperlink Description option. When you right-click a selected entity that contains hyperlinks, the **Hyperlink** item is added to the menu; see below.

(6.1215 on page 3578)

Hyperlink Cursor	Description
Open **url**	Opens the location specified by the URL: • Location on the Internet - BricsCAD opens the page in the default Web browser • File - BricsCAD opens the file with the associated application This option executes the URL command; see URL (6.30.11) command.

Copy Hyperlink	Copies the URL to the Clipboard; the URL can be pasted into the drawing or other documents with the Ctrl+V shortcut (PasteClip command)
Edit Hyperlink	Opens the Edit Hyperlink dialog box for editing the URL, description, and other parameters. See Hyperlink (6.16.12) command.

Figure 6.1215

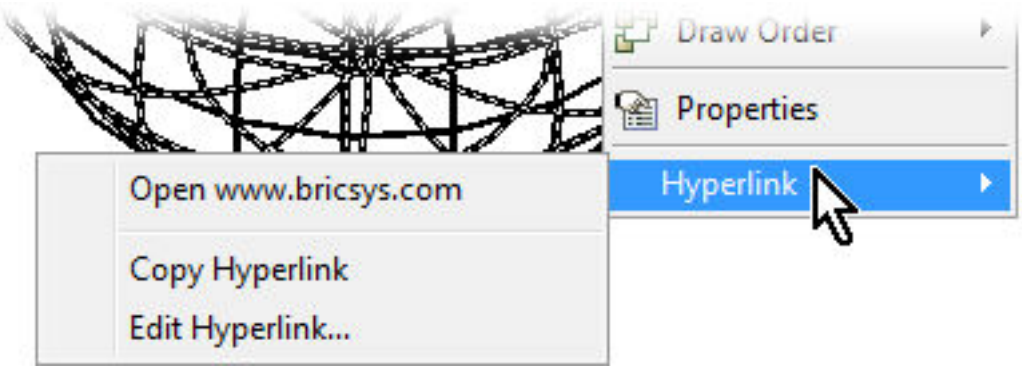

Related Commands

-Hyperlink (6.16.13) - attaches hyperlinks through the command bar. Hyperlink (6.16.12) - attaches hyperlinks through a dialog box. Settings (6.27.23) - sets options for hyperlinks in the Files section of the Settings dialog box. Browser (6.6.19) and Url (6.30.11) - open the default Web browser. OnWeb (6.23.6) - opens the Bricsys home page in your computer's default Web browser. Mail (6.21.1) - attaches the current drawing to a message in the default email client.

6.17 I

6.17.1 Id

(7.3 on page 4931) Reports the x,y,z coordinates of points you pick using the current coordinate system.

Figure 6.1216

Shape Classic Pro Platinum Mechanical BIM

Accessing the Command

command bar: **id** transparent: **'id** alias: **idpoint** menu bar: **Tools | Inquiry | ID Coordinates** ribbon: **Tools | Inquiry | ID Coordinates** toolbar: **Inquiry |** : **Id Prompts you in the command bar:** Select point to identify coordinates: **(Pick a point in the drawing)** X=x.xxxx Y=y.yyyy Z=z.zzzz Use entity snaps (6.23.13) to pick points accurately on geometric features.

Command Options

Option	Description
Select point to identify coordinates	Specifies the point to be reported

Related Commands

Area (6.4.19) - reports the area, circumference, and perimeter of entities. Dist (6.10.32) - reports the 2D and 3D distances between two points. List (6.20.34) - lists the area and other parameters of entities in the command bar. MassProp (6.21.4) - reports the properties of solid models and regions. Properties (6.24.52) - lists the area and other parameters of entities in a palette.

6.17.2 IfcExport

(6.1217) Exports a BIM model to IFC, partially or entirely.

Figure 6.1217

Accessing the Command

Keyboard: **ifcexport : IfcExport Prompts you:** Select entities to export [Entire model] <Entire model>: **(Select the entities to be exported or press Enter to export the entire model.)** The IFC File dialog box displays. Type a name in the File Name field, then click the Save button.

Command Options

No command options.

Settings

The following User Preferences (1.10.11) control the behavior of the command:

Name	Title	Description
IfcExportBaseQuantities	Export base quantities	Export the derived base quantities from BIM entities. If this setting is enabled , calculated quantities (e.g. length, thickness, height) for each BIM element can be exported to IFC.
IfcExportElementsOnOffAndFrozenLayers	Export elements on OFF and FROZEN layers	Also export entities on layers which are currently OFF or Frozen. By default, this setting is enabled.
IfcExplodeExternalReferences	Explode external references	Explode external references in the IFX spatial structure. If this setting is enabled , each external reference will be divided into the elements (e.g. **IfcSite, IfcBuilding)** based on the spatial project structure.
IfcExportMultiPlyElementsAsAggregated	Export mutli-ply elements as aggregated elements	Export mutli-ply elements as aggregated elements. If this setting is enabled , each ply material belonging to a building element (e.g. wall, column) is calculated and exported individually
IfcExportTessalation	Level of tesselation	Controls the level of tesselation of the exported geometry. The options are: • **0** or **Current**: no regeneration, the faceting is exported as set by the FACETRES system variable or the Modeler properties. • **Low**, **Medium** or **High**: the faceting is regenerated, which takes longer.

Related Commands

Export (6.13.16) - exports drawings in a variety of vector and raster formats. Import (6.17.10) - imports the geometry from external files into the current drawing.

6.17.3 Image

(6.2833 on page 4875) Attaches and adjusts images attached to drawings through the Drawing Explorer; supports

Figure 6.1218

the following formats: **BMP** - Windows bitmap **ECW** - Enhanced Compressed Wavelet format **GIF** - CompuServe graphic image format **JPG**, **JPEG**, and **JPEG2000** (JP2, j2k) - Joint Photographic Experts Group (common among digital cameras) **MTI** - Multi-resolution Tiled Image (Bricsys raster format for large images) **PCX** - PC Paintbrush **PNG** - Portable network graphics **SID** - MrSID is an acronym for Multi-resolution Seamless Image Database **TGA** - Targa

Accessing the Command

command bar: **image** aliases: **expimages, im** menu bar: **Tools | Drawing Explorer | Images** ribbon: **Home | Settings | Drawing Explorer | Images Insert | Images | Image Management** toolbar: **Images |** : **Image** Displays the Drawing Explorer, opened to the Images node. When no images are loaded into the current drawing, then the Images section is blank. (6.1219) Drawing Explorer when one or more images are attached to the current

Figure 6.1219

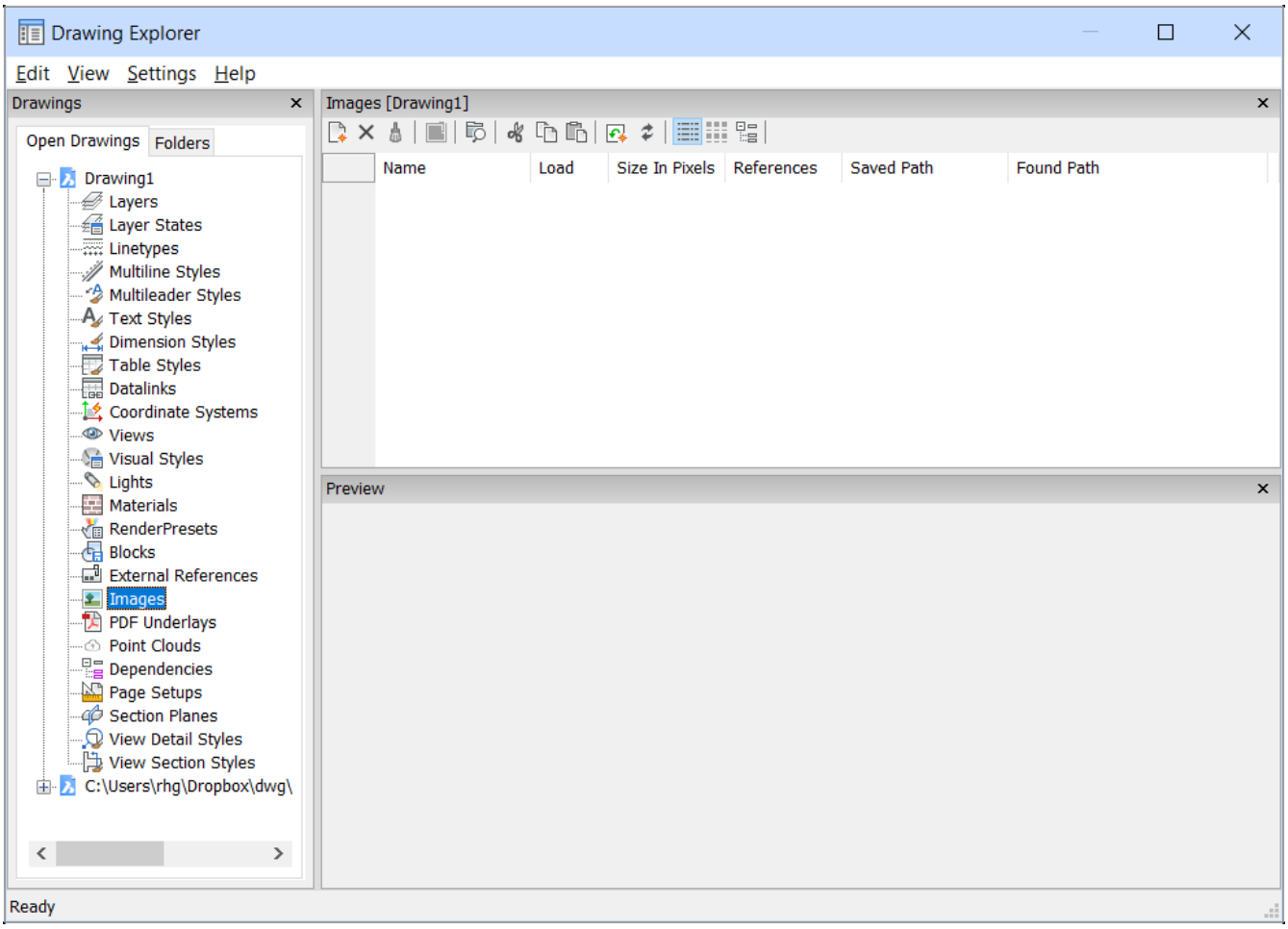

drawing: (6.1220 on the next page) Press **F1** to access help. **Note:** You can control all attachments through the AttachmentsPanelOpen (6.4.30) command, and adjust the properties of images with the Properties (6.24.52) command.

Figure 6.1220

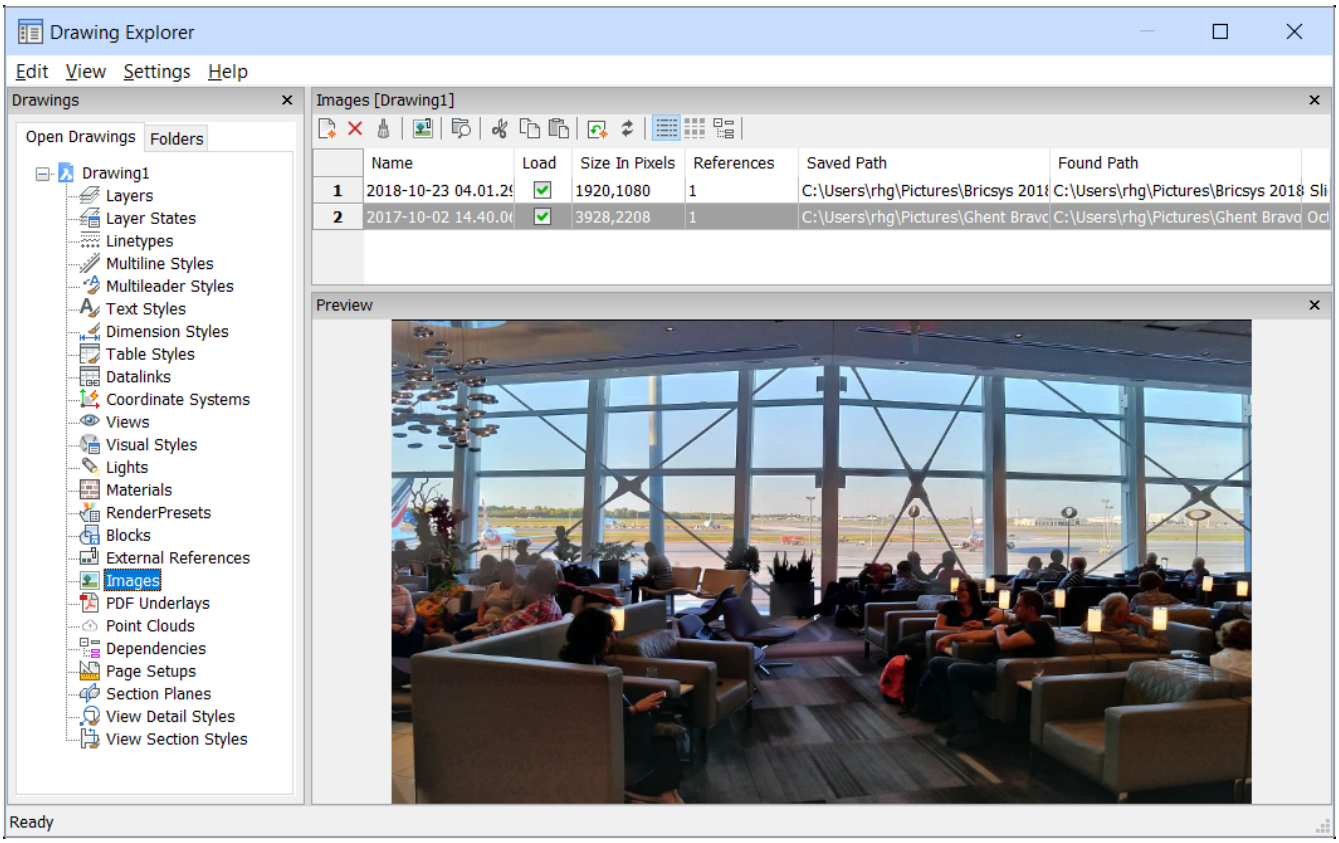

Command Options

Toolbar Option	Description
New	Attaches raster image files to the drawing: 1. Click **New**. 2. In the Select Image File dialog box, choose an image file, and then click **Open**. 3. In the Attach Raster Image dialog box, modified the properties, and then click **OK**. 4. To close the Drawing Explorer, click **X**. See ImageAttach (6.17.5) command.
Delete	Removes the image from the drawing. You may need to use the Regen (6.26.16) command to update the screen.
Insert	Inserts more images in the drawing, like the New button; displays the Attach Raster Image dialog box. See ImageAttach (6.17.5) command.
Extended Search	Runs an extended search for missing attachments. (Not implemented.)

Cut	Cuts the image to the Clipboard, and removes it from the current drawing: 1. Choose the image file 2. Select **Cut** 3. Switch to the Image section of another drawing in the Drawing Explorer 4. Select **Paste**
Copy	Copies the image to the Clipboard. You can paste it in the Drawing Explorer's Image section of another drawing.
Paste	Pastes images and related data.
Regen	Updates the drawing to reflect changes made in this dialog box.
Regen Toggle	Toggles automatic drawing updates: • **On** - updates drawing automatically • **Off** - updates drawing only when the Redraw button is clicked
Details	Displays the details of each image. (6.1222 on the facing page)
Icons	Displays the image files as small icons, hiding their details. Not implemented.
Tree	Displays the relationship between files in an Explorer tree-like fashion. "Current" refers to the current drawing. (6.1223 on page 3586)

Detail View Options	**Description**
Name	Specifies the name of the image. This usually is the image's file name.
Load	Toggles whether the image is displayed in the drawing: • **On** - displays the image in the drawing • **Off** - displays only the image's frame, which is turned off by the ImageFrame (6.17.8) command
Size in Pixels	Reports the size of the image in pixels, horizontally and vertically.
References	Reports the number of times the image occurs in the drawing.
Saved Path	Specifies the path to the image file to attach a different version of the image or to find an image disconnected from the drawing: • ... button - changes the path
Found Path	Reports the path to the image file

Grips Editing

Images can be edited directly through grips:

1. Select the image. Notice that its frame has four grips.
2. Drag a grip to stretch (resize) the image.

(6.1221)

Figure 6.1221



Procedures

- Open the Images Explorer (1.23.1)
- Images Explorer display options (1.23.1)
- Placing images in a drawing (1.23.1)
- To load / Unload images (1.23.1)
- Detaching images (1.23.1)

Related Commands

ImageAttach (6.17.5) - places raster images in drawings. -ImageAttach (6.17.6) - attaches raster images to the drawing; displays prompts in the command bar. ImageAdjust (6.17.4) - changes the properties of images through the Properties palette. ImageClip (6.17.7) - clips images. ImageFrame (6.17.8) - toggles the display of the frame around images. ImageQuality (6.17.9) - toggles the quality of the image. Transparency (1.17.9) - toggles the transparency of monotone images. Explorer (6.13.15) - Opens the Drawing Explorer dialog box.

Figure 6.1222

	Name	Loaded	Size In Pixels	References	Saved Path	Found Path
1	DEME	✓	1453,915	1	C:\BricsCAD Training\Bricscad\TrainingCD	C:\BricsCAD Training\Bricscad\TrainingCD\NL\Oefeningen\DEME.png
2	gearbox	✓	646,557	1	C:\BricsCAD Training\Bricscad\TrainingCD	C:\BricsCAD Training\Bricscad\TrainingCD\NL\Oefeningen\gearbox.png

Figure 6.1223

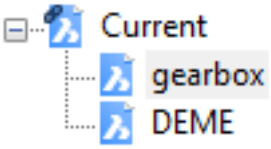

6.17.4 ImageAdjust

(6.2833 on page 4875) Adjusts the properties of images through the Properties palette.

Figure 6.1224

Accessing the Command

command bar: **imageadjust** transparent: **'imageadjust** shortcut: **double-click the image frame** alias: **iad** ribbon: **Insert | Images | Image Adjust** toolbar: **Images |** : **ImageAdjust Prompts you in the command bar:** Select entities: **(Choose one or more image entities by their frames)** Select entities: **(Choose more entities, or else press Enter to continue)** Displays the Properties panel: (6.1225 on the following page) As you change properties in this panel, the program applies them immediately to the selected image(s).

Figure 6.1225

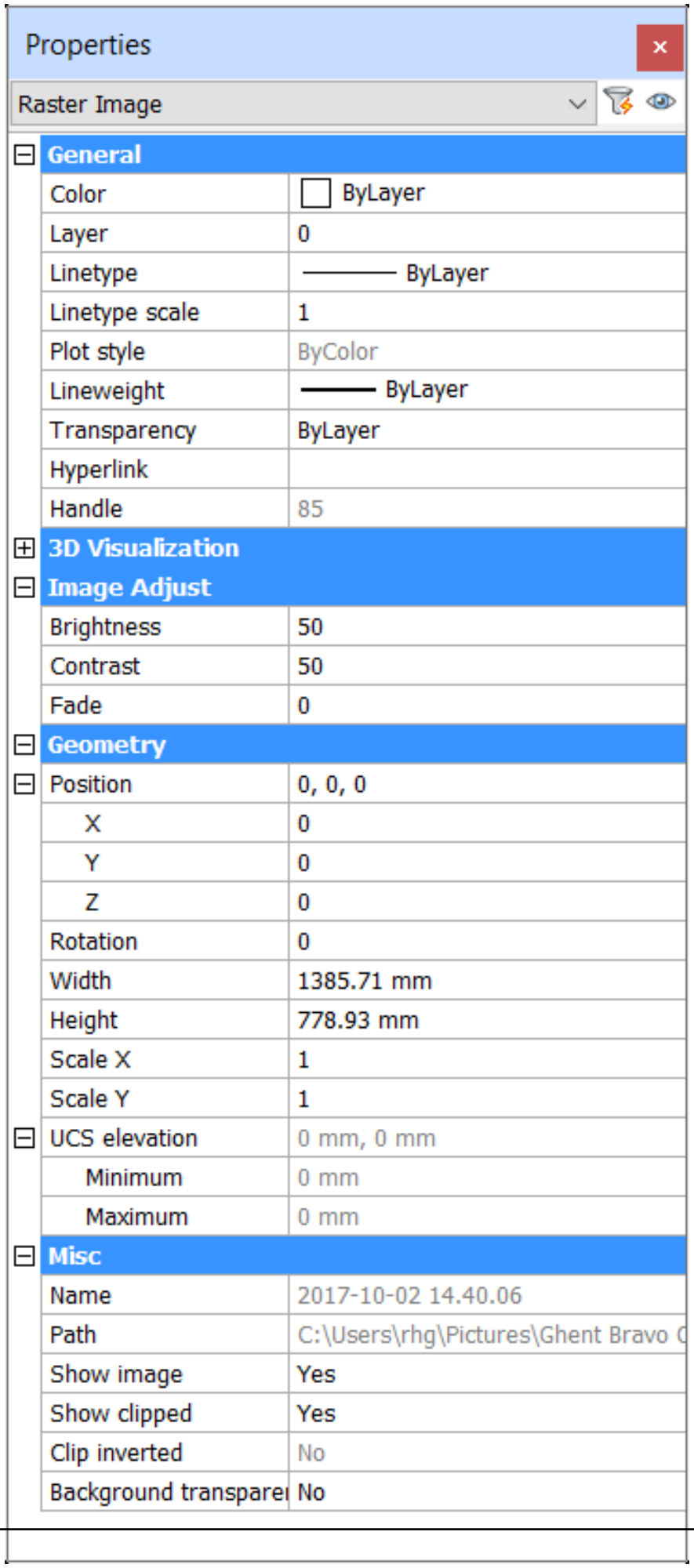

Command Options

Option	Description
Select entities	Selects the images to be adjusted.

Properties Panel Options	Description
General Properties	**The following properties affect the frame that surrounds the image:**
Color	Specifies the color of the frame. See Color (6.9.34) command.
Layer	Specifies the layer of the frame. When the image is placed on its own layer, you can use layer visibility to toggle the display of the image and its frame. See Layer (6.13.13) command. Alternatively, use the ImageFrame (6.17.8) command to toggle the display of the frame independently of the image.
Linetype	Specifies the linetype of the frame. See Linetype (6.20.31) command.
Linetype Scale	Specifies the linetype scale of the frame. See LTSCALE (1.17.5) system variable.
Plot Style	Specifies the plot style of the frame. This option is available only when plot styles are enabled in the drawing, See PlotStyle (6.24.30) command.
Lineweight	Specifies the lineweight of the frame. See LWeight (6.20.40) command.
Hyperlink	Specifies a URL or path to a file. See Hyperlink (6.16.12) command.
Image Adjust	**The following properties affect the image:**
Brightness	Lightens and darkens the image: • **0** - very dark or black • **50** - normal • **100** - very light or white
Contrast	Increases and decreases the contrast: • **0** - very low contrast • **50** - normal • **100** - very high contrast
Fade	Fades the image: • **0** - no fade • **100** - fully faded
Geometry Options	**The following properties affect the image:**
Position	Specifies the x, y, and z coordinates of the image's lower right corner. When you change the coordinates, the lower right corner is marked with a large X. (6.1226 on page 3591)
Rotation	Specifies the rotation angle about the position point: • **Positive angles** - rotate the image counter-clockwise • **Negative angles** - rotate in the image clockwise
Width	Specifies the width of the image, in current unit
Height	Specifies the height of the image, in current units

Scale	Specifies the scale factor of the image: • **Less than 1** - makes the image smaller. • **More than 1** - makes the image larger.
Misc Options	**Description**
Name	Reports the name of the image; cannot be edited by the user
Path	Reports the path to the image file; cannot be edited by the user
Show Image	Toggles display of the image: • **Yes** - shows the image; this can be overridden by setting the layer to Frozen • **No** - hides the image
Show Clipped	Toggles clipping: • **Yes** - displays clipped image, if clipping has been previously applied by ImageClip (6.17.7) command; part of the image is hidden. • **No** - hides clipped portion(s); the full image is displayed
Clip Inverted	Inverts the clip to flip which part of the image is shown • **Yes** - inverts the clipping of the image • **No** - retains the original cklipping This option is available only when the image was previously clipped by ImageClip (6.17.7) command
Background Transparency	Toggles the background transparency: • **Yes** - makes the background color of the image • **No** - keeps the image nontransparent Transparency makes one color of the image see-through. See the Transparency (6.29.32) command.

Related Commands

Image (6.17.3) - controls the parameters of the image file. ImageAttach (6.17.5) - places raster images in drawings. -ImageAttach (6.17.6) - attaches raster images to the drawing; displays prompts in the command bar. ImageClip (6.17.7) - clips images. ImageFrame (6.17.8) - toggles the display of the frame around images. ImageQuality (6.17.9) - toggles the quality of the image. Transparency (1.17.9) - toggles the transparency of monotone images.

Figure 6.1226

6.17.5 ImageAttach

(7.3 on page 4931) Attaches raster images of the following formats to the drawing through dialog boxes: **BMP**

Figure 6.1227

- Windows bitmap **ECW** - Enhanced Compressed Wavelet format **GIF** - CompuServe graphic image format **JPG**, **JPEG**, and **JPEG2000** (JP2, j2k) - Joint Photographic Experts Group (common among digital cameras) **MTI** - Multi-resolution Tiled Image (Bricsys raster format for large images) **PCX** - PC Paintbrush **PNG** - Portable network graphics **SID** - MrSID is an acronym for Multi-resolution Seamless Image Database **TGA** - Targa **TIF** and **TIFF** - Tagged Image File Format (commonly used by desktop publishing) **BIGTIFF**: TIFF variant file format which uses 64-bit offsets and supports much larger files. To allow fast display operations, BigTiff images are cached in the BricsCAD proprietary MTI format. Until this cache generation is completed, the image frame is displayed.

Accessing the Command

command bar: **imageattach** transparent: **'imageattach** alias: **iat** menu: **Insert | Attach Raster Image** ribbon: **Insert | Images | Attach Raster Image** toolbar: **Images |** : **ImageAttach** Displays a dialog box: (6.1228) Choose an image, and then click **Open**. Displays a second dialog box: (6.1229 on the facing page) Specify options,

Figure 6.1228

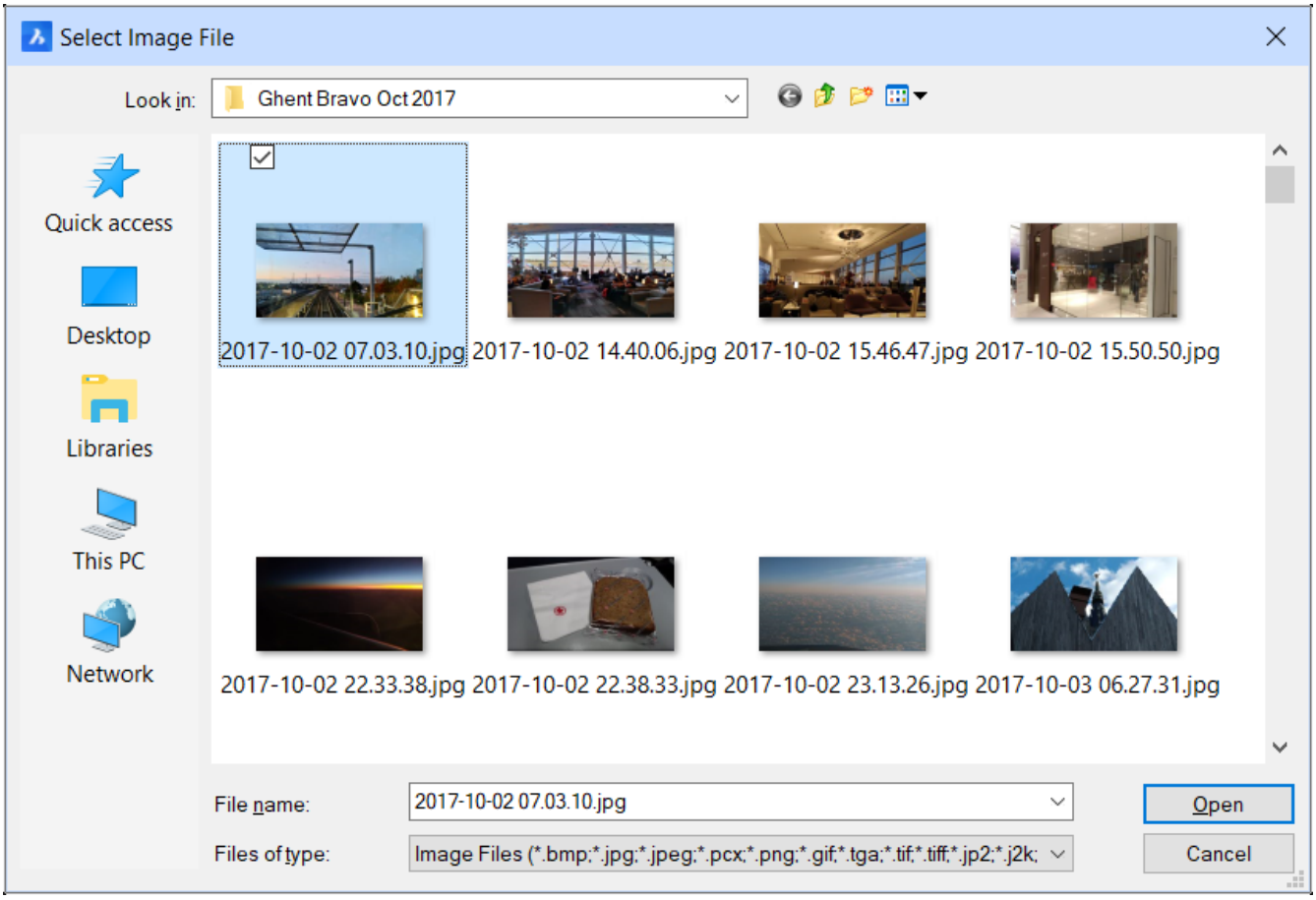

and then click **OK**.

Figure 6.1229

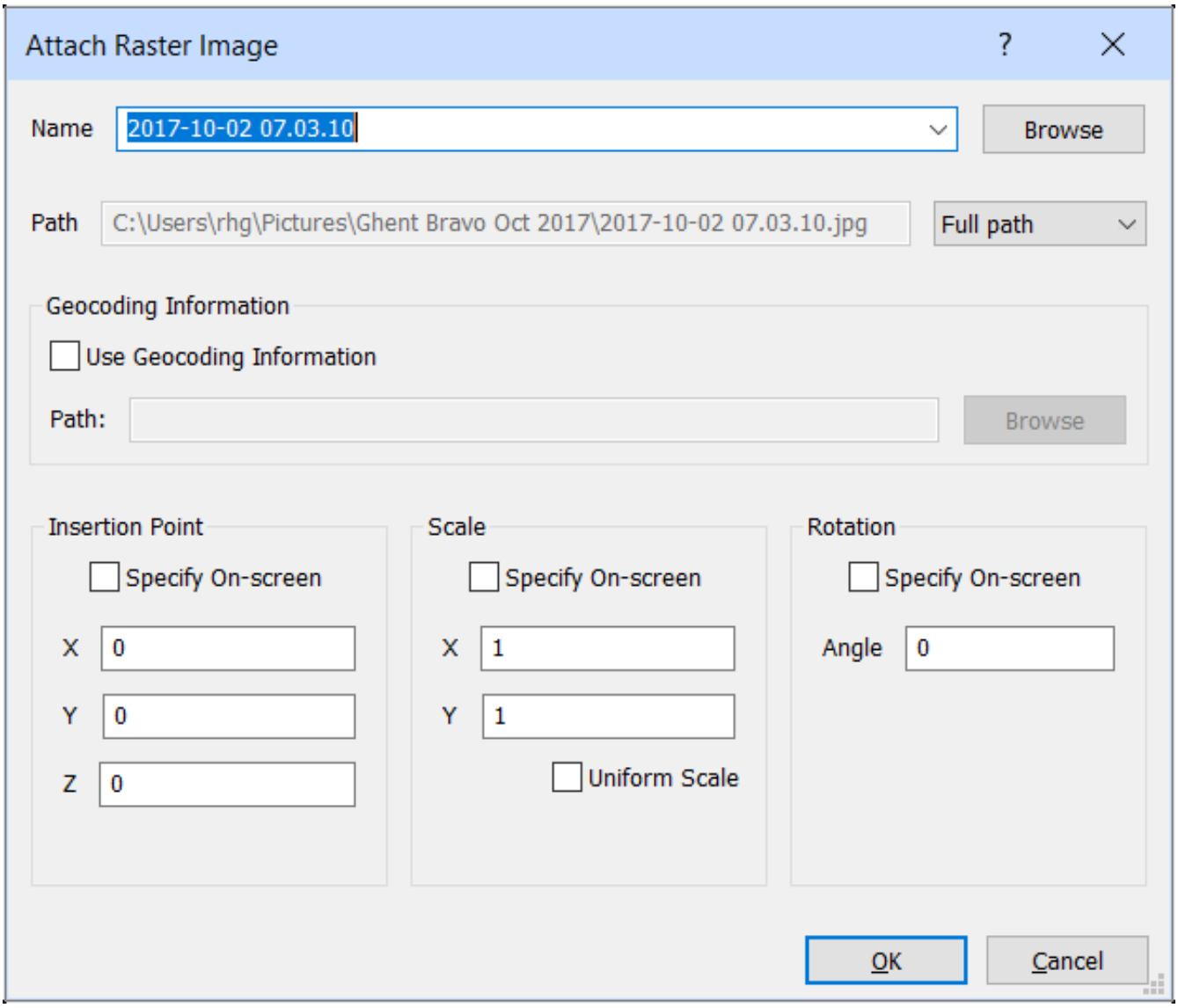

Command Options

Options	Description
Name	Specifies the file name of the image.
Browse	Displays the Open dialog box; click this button to choose a different raster file. Choose a raster file, and then click Open .
Path	Reports the path to the image file; cannot be edited by the user.

Full Path	Determines how much of the path is stored: • Full Path - stores the full path to the file, including drive and folder names. For example: c:\foldername\imagename.ext • Relative Path - stores the path from the drawing's location to the image's location; the drawing must be saved before this option can be selected. For example: ..\foldername\imagename.ext where .. refers to the folder above the current one. • No path - the path is discarded.
Geocoding Information	Position files or world files have an extension that depends on what kind of image file they are associated with. See explanatory notes below: "About Geocoding Information".
Use Geocoding Information	Toggles use of a position file, which specifies the size, location, and rotation of the image file: • Yes - uses a position file. • No - does not use a position file.
Path	Reports the path to the position file.
Browse	Displays the Select Image Position File dialog box; choose a TWF file, and then click Open .
Insertion Point	Positions the lower left corner of the image in the drawing. This option is unavailable when a position file is used.
Specify On-screen	Toggles where you specify the insertion coordinates: • Off - Specifies the x,y,z coordinates in the dialog box. • On - Specifies the coordinates after you click OK, in the command bar: **Insertion point - (specify the x,y or x,y,z coordinates of the image's lower left corner.)**
XYZ	Specifies the x-, y- and z-coordinate of the image's lower left corner.
Scale	Sizes the image. This option is unavailable when a position file is used.
Specify On-screen	Toggles where you specify the scale factors: • Off - Specifies the x,y,z scales in the dialog box. • On - Specifies the scales in the command bar after you click OK : **Scale factor - (specify the scale factor.)**
XY	Specifies the scale factor in the x and y direction: • Values larger than 1 make the image larger. • 1 inserts the image at actual size. • Values smaller than 1 make the image smaller.
Uniform Scale	Makes the Y scale factor equal to X.

Rotation Specify On-screen	Rotates the image about the insertion point. Toggles where you specify the rotation angle: • Off - Specifies the angle in the dialog box. • On - Specifies the angle in the command bar after you click OK :. Prompts you:
Angle	**Rotation angle - (specify the angle.)** Specifies the rotation angle about the insertion point. • Positive angles rotate the image counterclockwise. • Negative angles rotate the image clockwise.

About Geocoding Information

Position files (or world files) are plain ASCII text files that position raster files in the drawing. They are useful for positioning images according to geographic coordinates, such as latitude and longitude. They can be created using text editors such as **Notepad** . The format is a list of 6 numbers that fully describe location, scale and orientation of the top left pixel of the raster file to be attached. If **U** is the vector along the width, **V** is the vector along the height, and **O** is the center of the pixel (see image below): (6.1230) then the list consists of: Ux Uy Vx Vy

Figure 6.1230

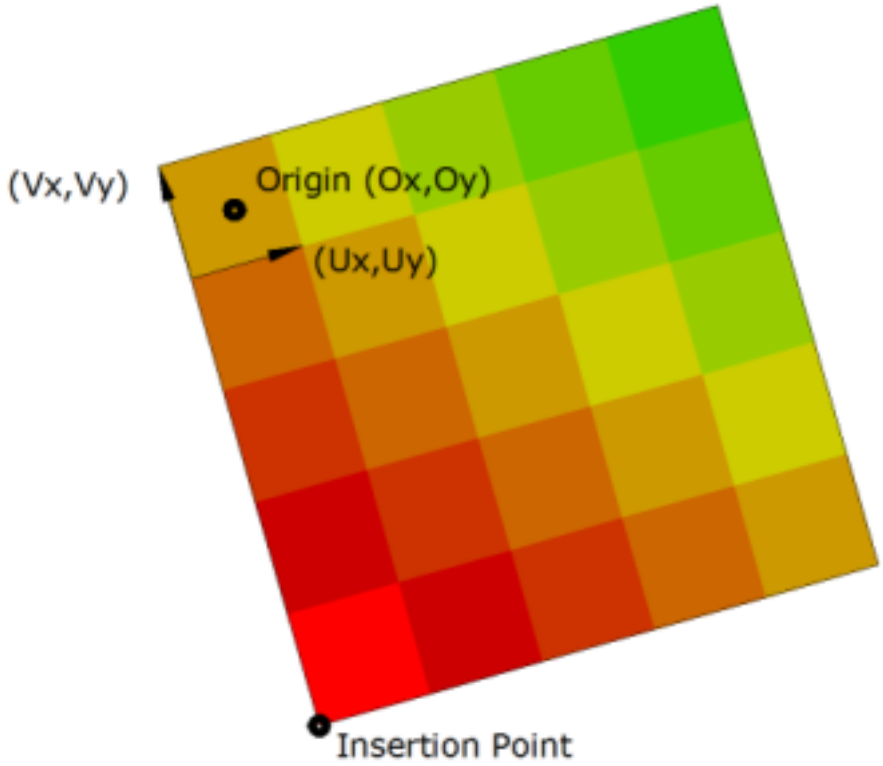

Ox Oy Typically, the first and last letters of the image extension are used with a "w" added at the end. Sometimes the full image extension with a "w" at the end is used also. The following position file formats are supported:

- *.bpw (for BMP images)
- *.jgw (for JPG images)
- *.gfw (for GIF images)
- *.tfw (for TIFF images)
- *.j2w (for JPEG2000 images)
- *.sdw (for SID images)
- *.pgw (for PNG images)

Procedures

- Placing images in a drawing (1.23.1)

Related Commands

Image (6.17.3) - controls the parameters of the image file. -ImageAttach (6.17.6) - attaches raster images to the drawing; displays prompts in the command bar. ImageAdjust (6.17.4) - changes the properties of images through the Properties palette. ImageClip (6.17.7) - clips images. ImageFrame (6.17.8) - toggles the display of the frame around images. ImageQuality (6.17.9) - toggles the quality of the image. Transparency (1.17.9) - toggles the transparency of monotone images.

6.17.6 -ImageAttach

(7.3 on page 4931) Attaches raster images to the drawing; displays prompts in the command bar.

Figure 6.1231

Accessing the Command

command bar: **-imageattach** : **-ImageAttach Prompts you in the command bar:** Image path will be stored as Full Path. Set image path mode [Full path/Relative path/No path] <Image path>: **(Enter the path and file name of the image file, or else choose a path option)** Use geocoding information [use Geocoding info] <Insertion point>: **(Pick an insertion point for the image, or else type G)** Scale [Size/XY scales] <1.0000>: **(Pick a point to specify the size of the image, enter a value for the scale factor, press Enter to accept the default scale, or else choose an option)** Rotation angle <0>: **(Pick a point to specify the rotation of the image, enter a value for the rotation angle, or else press Enter to accept the default value)**

Command Options

Option	Description
Set image path mode	Specifies how the program should remember the path to the image, which is saved in the drawing: • **Full path** - the full path of the image file is saved, such as D:\BricsCAD Training\EN\Exercises\Gearbox.png • **Relative path** - the path relative to the drawing folder is saved, such as ..\Exercises\Gearbox.png • **No path** - the path is not saved, and so the program searches for the image in the drawing folder
Use geocoding information	Uses geocoding data to determine the image's insertion point, scale, and rotation angle; Prompts you: **Embedded geocoding information/Geocoding file path [Embedded]<Path\ImageName.pgw> - (enter an option)**: • **Embedded geocoding information** - use the geocoding information embedded in the image file • **Geocoding file path** - specify the name of a PGW file that contanis the geocoding data
Scale	Specifies the scale factor of the image; enter a number: • **Larger than 1.0** - increases the size of the image • **1.0** - image is inserted at its actual size • **Smaller than 1.0** - decreases the size of the image • Press **Enter** to accept the default Scale factor cannot be 0 or a negative value. This option maintains the image's aspect ratio.

XY scales	Specifies the scale factors for the X and Y directions independently; prompts you: **Specify X scale factor <1.0000>** - **(enter an option)**: • Press **Enter** to accept the default value • Pick a point in the drawing; the base point is the point you picked earlier for the insertion point • Type a positive value for the X scale factor **Specify Y scale factor <Equal to X scale factor <221.8098»** - • Press **Enter** to make the Y scale factor the same as the X • Pick a point in the drawing; the base point is the point you picked earlier for the insertion point • Type a positive value for the Y scale factor
Size	Sizes the image interactively; the first point was the point you picked earlier for the insertion point. Prompts you: **Specify opposite corner** - **(pick a point in the drawing.)** This option maintains the image's aspect ratio.
Rotation Angle	Specifies the rotation angle; prompts you: **Rotation angle <0>** - **(press Enter to accept the default 0° rotation, or else pick a point to show the rotation, or type a value.)**

Related Commands

ImageAttach (6.17.5) - attaches raster images to the drawing; displays a dialog box. Image (6.17.3) - controls the parameters of the image file. ImageAdjust (6.17.4) - changes the properties of images through the Properties palette. ImageClip (6.17.7) - clips images. ImageFrame (6.17.8) - toggles the display of the frame around images. ImageQuality (6.17.9) - toggles the quality of the image. Transparency (1.17.9) - toggles the transparency of monotone images.

6.17.7 ImageClip

(7.3 on page 4931) Clips images with rectangular or polygonal shapes. **Note:** An image can have just one clipping

Figure 6.1232

Shape Classic Pro Platinum Mechanical BIM

boundary; creating a new one erases the old one.

Accessing the Command

command bar: **imageclip** transparent: **'imageclip** alias: **icl** menu bar: **Modify | Raster Image | Clip Image** toolbar: **Images |** : **ImageClip Prompts you in the command bar:** Select image: **(Select an image by clicking on its frame)** Enter image clipping option [ON/OFf/Invert/Delete boundary/New boundary] <New boundary>: **(Enter an option, or else press Enter to create a new clipping boundary)** Enter image clipping type [Polygonal/Rectangular] <Rectangular>: **(Press Enter to create a rectangular clipping boundary, or else choose Polygonal)** Specify first corner: **(Pick one corner of the clipping rectangle)** Specify opposite corner: **(Pick other corner of the clipping rectangle)** (6.1233) The clipped portion becomes invisible; the figure shows the clipped portion faded for

Figure 6.1233



illustrative purposes; in BricsCAD,

Command Options

Option	Description
Enter clipping option	Determines the clipping action: • **ON** - turns on the clipping and displays the clipping boundary • **OFF** - turns off the clipping and hides the clipping boundary • **Invert** - inverts the clipping mode so that the image is clipped on the outside or the inside the clipping boundary • **Delete boundary** - removes the clipping boundary • **New boundary** - creates a new clipping boundary, and turns on clipping
Rectangular	Creates a rectangular clipping boundary; prompts you: 1. **Specify first corner** - specifies the first corner of the clipping rectangle 2. **Specify opposite corner** - specifies the other corner of the clipping rectangle
Polygonal	Creates a multi-sided, polygonal boundary; prompts you: 1. **Specify first point** - specifies the starting point of the clipping boundary 2. **Specify next point or [Undo]** - specifies the next point; as you pick points, the program previews the boundary 3. **Specify next point or [Undo]** - specifies the next point, or undoes the last one; this prompt repeats until you press **Enter** **Undo** - undraws the last polygonal segment (6.1235 on page 3602)

Grips Editing

Clipped images can be edited directly through grips:

1. Select the image frame. Notice that it has several grips.
2. Drag a grip to stretch the frame, which changes the path of the clipping boundary.

(6.1234 on the facing page)

Figure 6.1234



Procedures

- To clip an image (1.23.2)
- To toggle the clipping boundary of an image (1.23.2)

Related Commands

Image (6.17.3) - controls the parameters of the image file. ImageAttach (6.17.5) - places raster images in drawings. -ImageAttach (6.17.6) - attaches raster images to the drawing; displays prompts in the command bar. ImageAdjust (6.17.4) - changes the properties of images through the Properties palette. ImageFrame (6.17.8) - toggles the display of the frame around images. ImageQuality (6.17.9) - toggles the quality of the image. Transparency (1.17.9) - toggles the transparency of monotone images.

Figure 6.1235

6.17.8 ImageFrame

(7.3 on page 4931) Toggles the display of the frame around all images in the drawing.

Figure 6.1236

Shape Classic Pro Platinum Mechanical BIM

Accessing the Command

command bar: **imageframe** transparent: **'imageframe** menu bar: **Modify | Raster Image | Display Image Frame** toolbar: **Images |** : **ImageFrame Prompts you in the command bar:** Enter image frame setting <0>: **(Type 0 or 1)** Fame on (left) and off (right): (6.1237) This command applies to all images in the drawing; frames cannot

Figure 6.1237



be toggled on individual images. It also applies to the frames made of rectangular and polygonal clippings. When frames are turned off, images can only be selected using window selection (1.24.6).

Command Options

Option	Description
Enter image frame setting	Toggles the display of image frames: • **1** - turns on image frames. • **0** - turns off image frames.

Related Commands

Image (6.17.3) - controls the parameters of the image file. ImageAttach (6.17.5) - places raster images in drawings. -ImageAttach (6.17.6) - attaches raster images to the drawing; displays prompts in the command bar. ImageAdjust (6.17.4) - changes the properties of images through the Properties palette. ImageClip (6.17.7) - clips images. ImageQuality (6.17.9) - toggles the quality of the image. Transparency (1.17.9) - toggles the transparency of monotone images.

6.17.9 ImageQuality

(7.3 on page 4931) Toggles the quality of images between draft and high.

Figure 6.1238

Accessing the Command

command bar: **imagequality** transparent: **'imagequality** menu bar: **Modify | Raster Image | Image Quality** toolbar: **Images |**
: **ImageQuality Prompts you in the command bar:** Enter image quality setting [Draft/High] <High>: **(Type D or H)** Image quality high (left) and draft (right): (6.1239) (6.1240 on the next page) Use this command to reduce the

Figure 6.1239

memory used by very large images. When set to Draft, this command:

- Reduces color resolution
- Scales images with large numbers of pixels to reduce resolution and memory footprint

Figure 6.1240



Command Options

Option	Description
Enter image quality setting	Toggles the image display quality: • **Draft** - lowers quality, displays faster • **High** - raises quality, displays slower

Related Commands

Image (6.17.3) - controls the parameters of the image file. ImageAttach (6.17.5) - places raster images in drawings. -ImageAttach (6.17.6) - attaches raster images to the drawing; displays prompts in the command bar. ImageAdjust (6.17.4) - changes the properties of images through the Properties palette. ImageClip (6.17.7) - clips images. ImageFrame (6.17.8) - toggles the display of the frame around images. Transparency (1.17.9) - toggles the transparency of monotone images.

6.17.10 Import

(7.3 on page 4931) Imports the geometry from external files into the current drawing.

Figure 6.1241

NOTE	Some import formats have settings that can be changed through Import section of the Settings (6.27.23) command.

Accessing the Command

command bar: **import** alias: **imp** menu bar: **File | Import** ribbon: **Home | File | Import**: **import : Import**
Displays a dialog box: (6.1242) Choose a file, and then click **Open**. The file is opened in the current drawing.

Figure 6.1242

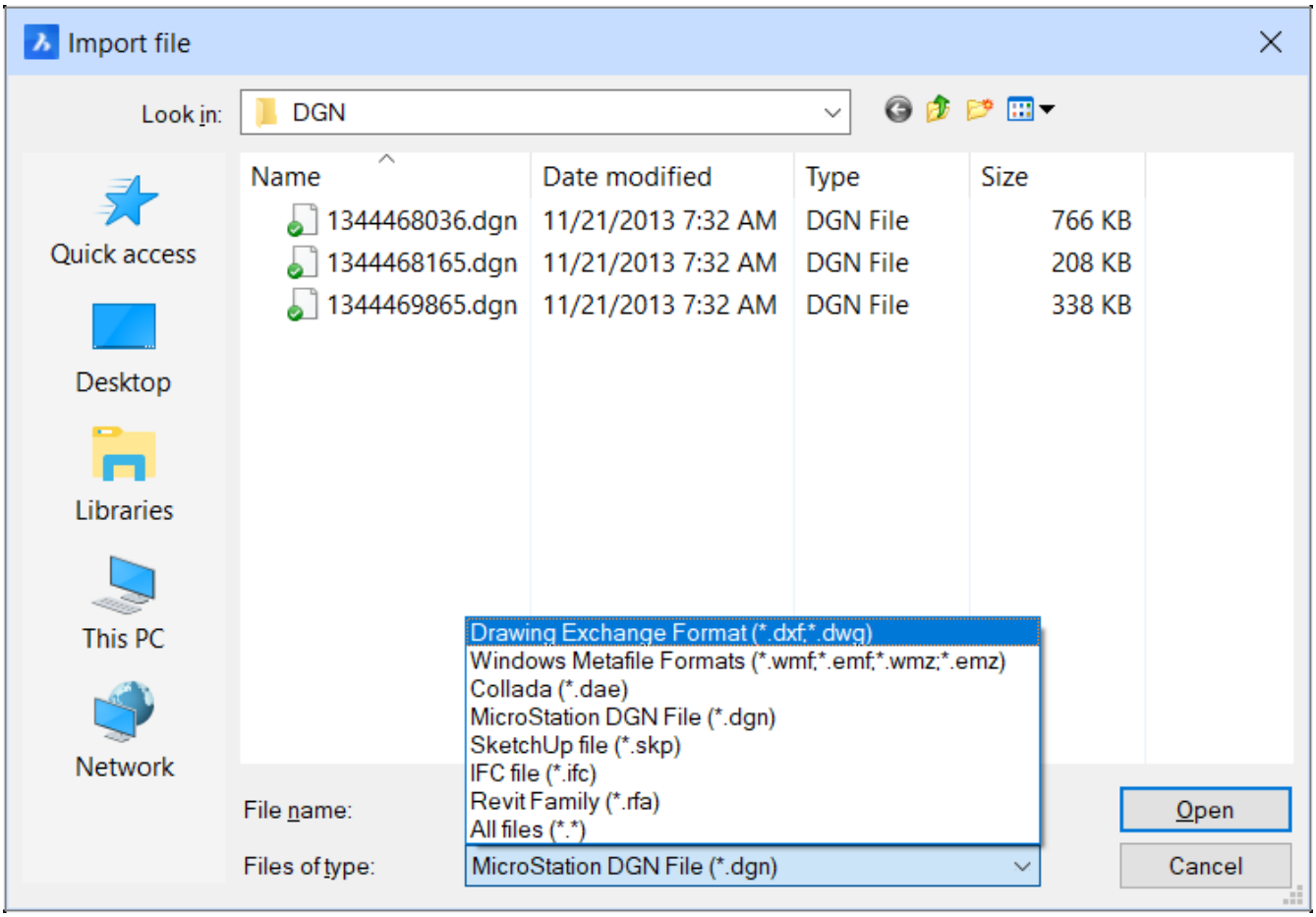

Command Options

Option	Description
File name	Specifies the name of the file.

Files of type	Specifies the file type to show in the Import File dialog box: • **DAE** - Collada files • **DGN** - Microstation design files • **DWG** - drawing files • **DXF** - drawing interchange files • **EMF**, **WMF**, **EMZ**, **WMZ** - Windows metafiles Formats available with the BIM add-on: • **IFC** - Industry Foundation Classes (IFC) data model that describes building and construction industry data • **RFA** - Revit family files of symbols • **SKP** - Sketchup model files
Open	Inserts the geometry in the current drawing.

The following 3D formats are available through a separate extra-cost module, BricsCAD Communicator; download it from the Bricsys website.

Format	Extension	Description
Standard for Exchange of Product data	STE, STP, STEP, STPZ	STEP (Standard for the Exchange of Product Data) is an ISO standard exchange format used for representing three-dimensional data in a format that can be recognized by multiple programs.
Initial Graphics Exchange Specification	IGS, IGES	A file format which defines a vendor neutral data format that allows the digital exchange of information among Computer-aided design (CAD) systems. The ImportIgesStitch (1.10.11) and ImportIgesSimplify (1.10.11) user preferences control if geometry imported from IGES/IGS files should be automatically stitched and simplified. In case
Inventor	IAM, IPT	Autodesk Inventor, developed by U.S.-based software company Autodesk, is 3D mechanical CAD design software for creating 3D digital prototypes used in the design, visualization and simulation of products. Inventor uses specific file formats for parts (IPT) and assemblies (IAM).

JT	JT	JT is a 3D data format developed by Siemens PLM Software (formerly UGS Corp.) and is used for product visualization, collaboration, and CAD data exchange. It can contain any combination of approximate (faceted) data, boundary representation surfaces (NURBS), Product and Manufacturing Information (PMI), and Metadata (textual attributes) either exported from the native CAD system or inserted by a product data management (PDM) system.
CATIA V4	model	CATIA (Computer Aided Three-dimensional Interactive Application) is a multi-platform CAD/CAM/CAE commercial software suite developed by the French company Dassault Systèmes.
CATIA V5	CATPart, CATProduct	V5 of the Catia CAD program from Dassault.
PARASOLID	XMT_TXT, XMT_BIN X_T, X_B	Parasolid is a geometric modeling kernel originally developed by ShapeData, now owned by Siemens PLM Software (formerly UGS Corp.), that can be licensed by other companies for use in their 3D computer graphics software products.
Solid Edge	PAR, PSM	Solid Edge is a 3D CAD parametric feature solid modeling software. which provides solid modeling, assembly modelling and drafting functionality.
NX	PRT	PRT is a part or model file format used by PTC Pro/Engineer, which is a CAD program that creates design parts and assembly processes.
Creo Elements Pro Engineer	ASM, PRT	Parametric, integrated 3D CAD/CAM/CAE solution created by Parametric Technology Corporation (PTC).
Solidworks	SLDASM, SLDPRT	SolidWorks is a 3D mechanical CAD program that runs on Microsoft Windows and is being developed by Dassault Systèmes. SLDPRT: part file, SLDASM: assembly file The ImportSwRotateYZ (1.10.11) user preference controls if geometry imported from SolidWorks files should be automatically rotated to map Y axis to Z axis.

VDA-FS	VDA	VDA-FS is a CAD data exchange format for the transfer of surface models from one CAD system to another. Its name is an abbreviation of "Verband der Automobilindustrie - Flächenschnittstelle", which translates to the "automotive industry association - surface data interface". Standard was specified by the German organization VDA.

Physical materials (2.6.12) If the imported assembly has physical materials assigned to its parts, the materials can be imported together with the assembly structure. For each material in the imported file, a corresponding material will be created in the target document material library, and its name, density, specific heat and thermal conductivity will be copied from the source material. If the imported file contains several materials with the same name, the first one will be used. If the document already has a material with the same name in its material library, this material will be used instead. Materials copied to the document material library will not be erased in Undo operations.

Settings

The import and export procedures using **Communicator** are controlled through a series of user preferences. See the **Communicator** section on the Settings (6.27.23) dialog. The **IFC** import and export is controlled through a series of settings in the **BIM/Import and Export** section on the Settings (6.27.23) dialog. (6.1243 on the following page)

Figure 6.1243

- BIM
  - General
  - Import and Export
    - IFC

Import Spaces	☑
Import BIM Data	☑
Import model position	[0] BricsCAD WCS matches IFC Global Coordinate system
Import Parametric Components	☐
Import IFC project structure as xrefs	☐
Import BREP geometry as meshes	☐
Export base quantities	☐
Export elements on OFF and FROZEN layers	☑
Explode external references in IFC spatial structure	☐
Export multi-ply elements as aggregated elements	☐
Level of tessellation	[0] Current

Related Commands

CommunicatorInfo (6.9.39) - checks whether the Communicator product is correctly installed and prints a diagnostic report in the Prompt History window. dmSimplify (6.12.28) - simplifies the geometry and topology of 3d solid entities. DmStitch (6.12.31) - converts a set of region and surface entities that bound a watertight area to a 3d solid. DmAudit (6.12.2) - fixes inconsistencies in 3d geometry supported by ACIS kernel (3D solids, surfaces). Export (6.13.16) - exports the current drawing in a variety of raster and vector formats. IfcEcport (6.17.2) - exports a BIM model to IFC, partially or entirely. Insert (6.17.13) - inserts DWG, DXF, and DWT files. InsertObj (6.17.17) - inserts objects from other applications. Load (6.20.38) - loads SHX shape files. VSlide (6.31.22) - displays SLD, WMF, and EMF files.

6.17.11 -Import

(7.3 on page 4931) Imports geometry from external files at the command prompts.

Figure 6.1244

NOTE	This command opens all file formats supported by the Import (6.17.10) command.

Accessing the Command

command bar: **-import** : **-Import Prompts you at the command line:** Enter import file name: **(Enter the path and file name of an importable file, such as C:\dwg\DXF\bc.dxf)** The geometry in the file is added to the current drawing.

Command Option

Option	Description
Enter import file name	Specifies the full path path and file name of an importable file: • Enter a path and name, such as **C:\dwg\DXF\bc.dxf** • Press **~** (tilde) to display the Import File dialog box; see the Insert (6.17.10) command • Press **Enter** to exit the command; the program reports, "No file name entered"

Related Command

Import (6.17.10) - imports geometry from external files into the current drawing via a dialog box.

6.17.12 Imprint

(6.2777 on page 4835) Imprints 2D entities onto planar faces of 3D solids and surfaces to create additional edges.

Figure 6.1245

Shape Classic Pro Platinum Mechanical BIM

NOTE	Use dynamic UCS (DUCS) to draw on the faces of 3D objects.

Accessing the Command

command bar: **imprint** menu bar: **Model | 3D Solid Editing | Imprint** toolbar: **3D Solid Editing| Imprint** ribbon:

- **Home | Solid editing | Imprint**
- **Solid | Edit | Imprint**

Quad cursor menu: **Model | Imprint** : **Imprint Prompts you in the command bar:** Select 3d solid, surface or region: **(Select a 3D solid, a surface, or a region entity)** Select an entity to imprint: **(Select a 2D entity lying on or intersecting a planar face of the selected entity; the figure shows a circle, line, and rectangle polyline on the faces of a 3D solid)** (6.1246) Delete the source object Yes/<No>: **(Type Y or N)** Select an entity to imprint: **(Select another 2D**

Figure 6.1246

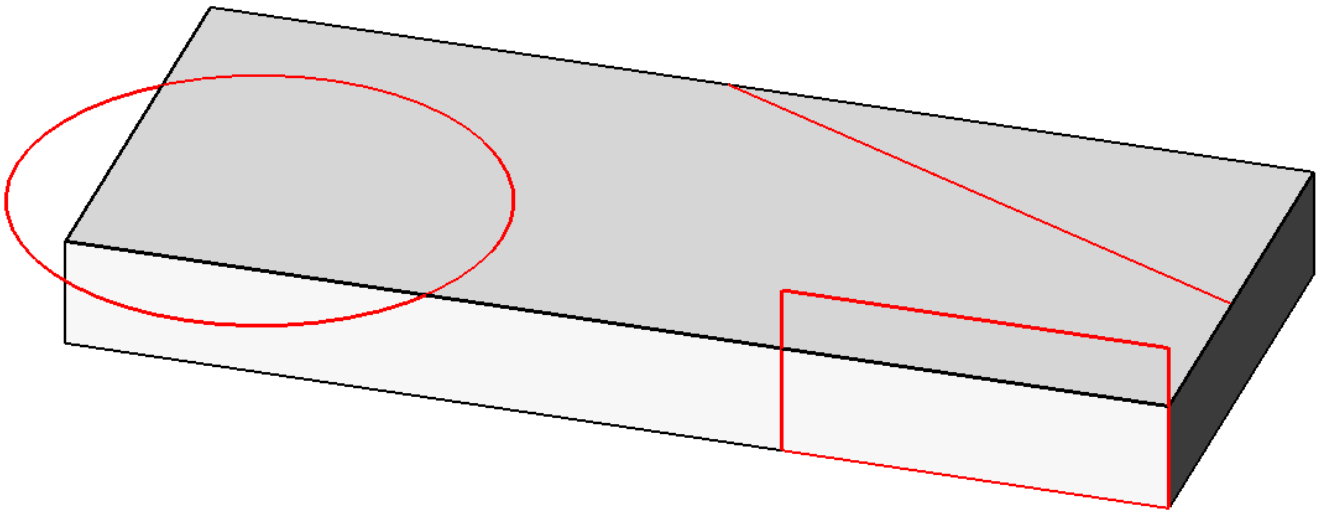

entity to imprint on the same sold/surface/region, or else press Enter to end the command; the figure shows the imprints on the 3D solid, with source entities deleted) (6.1247 on the facing page) With the entities imprinted on the solid, you can use commands like Extrude (6.13.22) or dmPushPull (6.12.21) to manipulate the newly created faces, as shown below. (6.1248 on the next page)

Figure 6.1247

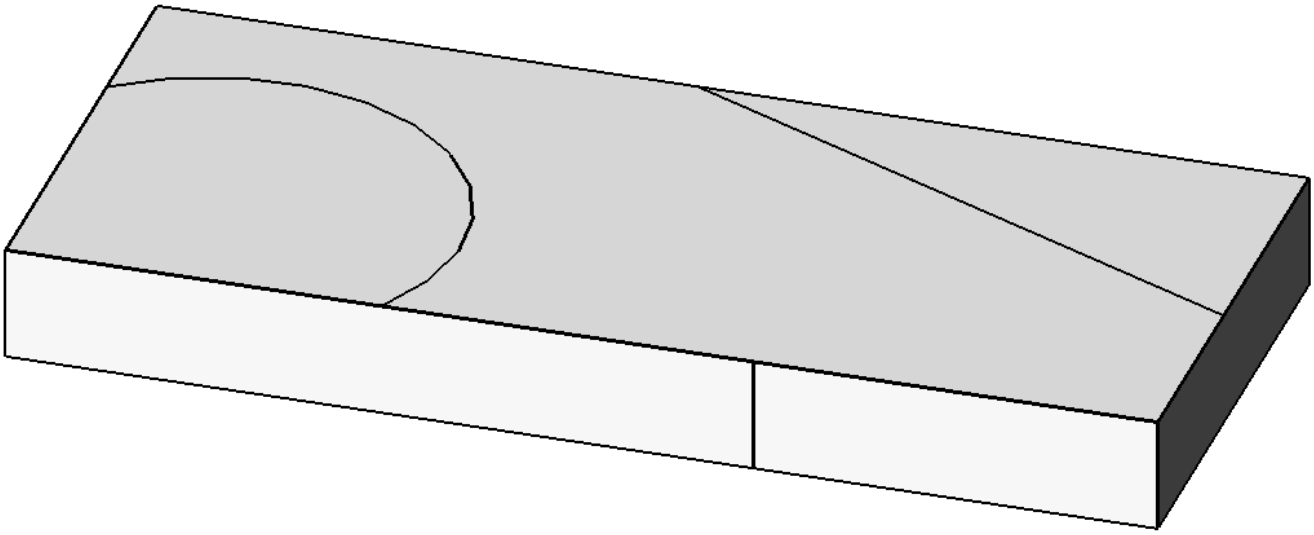

Figure 6.1248

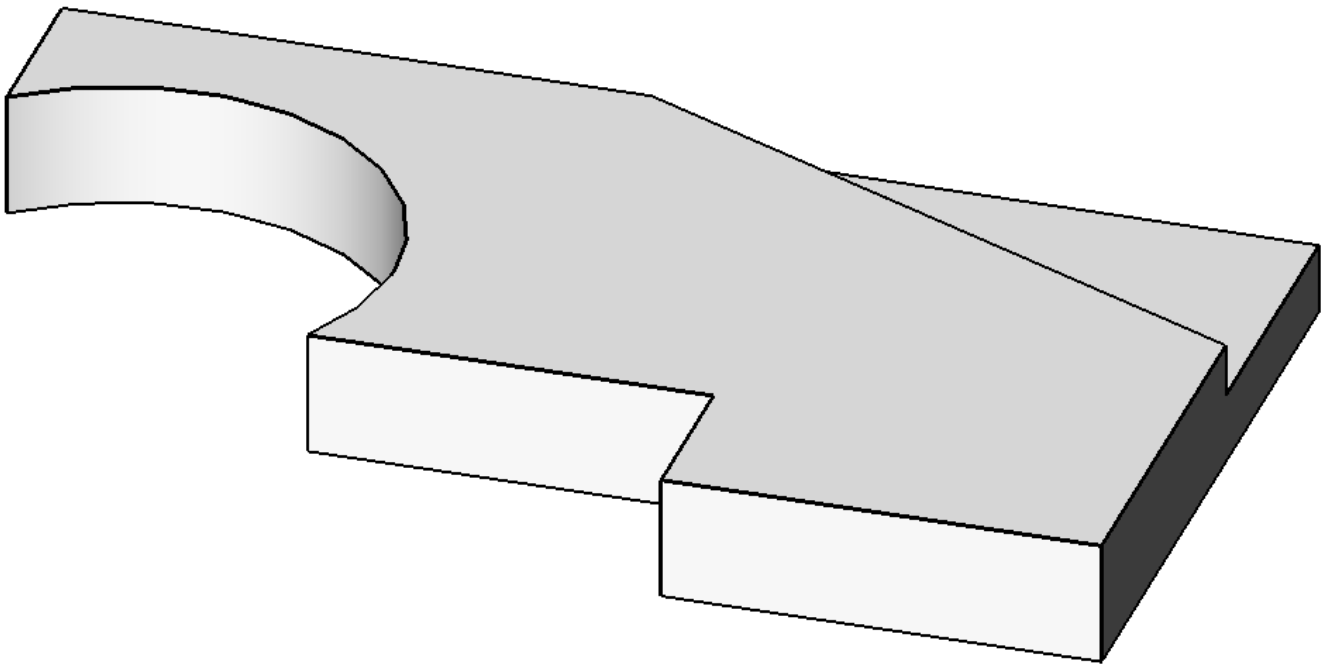

Command Options

Option	Description
Select 3d solid, surface or region	Select one of the following entities: • 3D planar solid, which is a solid that has at least one flat face, so no spheres or tori • Surface entity • Region entity; see the Region command
Select an entity to imprint	Select any 2D entity laying on or intersecting the planar face; this is the "source object"
Delete the source object	Determines the fate of the source entities used to make the imprints: • **Yes** - deletes the source entity after the imprint is completed • **No** - keeps the source entity around The **Select an entity to imprint** prompt repeats so that you can imprint more source entities on the solid/surface/region.

Related Commands

ProjectGeometry (6.24.50) - projects 2D geometry onto a region, a surface or a 3D solid; allows to create additional linework on the faces of solids and surfaces. SolidEdit (6.27.39) - edits 3D solids and 2D regions. XEdges (6.34.3) - creates 2D linear entities (lines, arcs, circles, ellipses, elliptical arcs and splines) from the edges of 3D solids, 3D solid faces, surfaces, etc. and regions.

6.17.13 Insert

(7.3 on page 4931) Inserts blocks into the current drawing through a dialog box, and then prompts for attribute

Figure 6.1249

values, if any; also inserts entire DWG and DXF files as blocks into the drawing.

Accessing the Command

command bar: **insert** aliases: **i, ddinsert** menu bar: **Insert | Insert Block** ribbon: **Insert | Blocks** toolbar: **Insert |** Quad: **Insert** : **Insert** Displays a dialog box: (6.1250) Enter options, and then click **OK**. If the block

Figure 6.1250

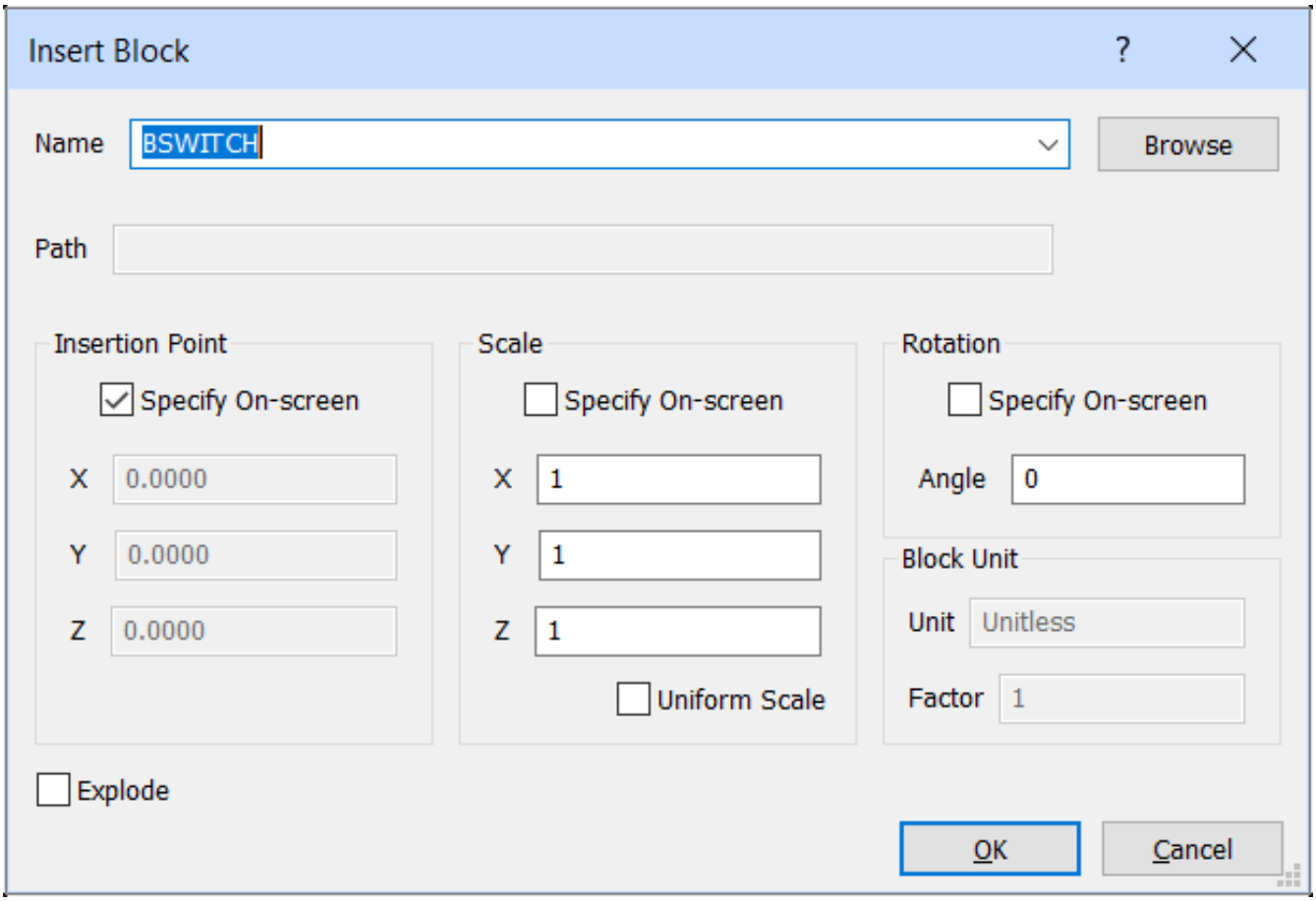

contains attributes, then you are prompted to enter values for the attributes in the command bar or through a dialog box -- depending on the value of the the value of the ATTDIA (attribute dialog) variable.

Command Options

Option	Description

Name	Specifies the name of the block, whose definition exists in the drawing, or is a DWG or DFX file on the computer or network: To choose a block in the drawing: • Enter the name • Click the **Name** droplist to choose from the names of blocks defined in the drawing Blocks are created with the Block (6.6.11) command.
Browse	Selects a DWG or DXF file from your computer or network: 1. Click the **Browse** button 2. Select a DWG or DXF file from the Select Drawing File dialog box 3. Click **Open**
Path	Reports the path to the block, if the block was opened from a DWG or DXF file.
Insertion Point	Specifies the insertion point of the block in the drawing. (6.1259 on page 3624) Insertion points are typically chosen at the lower-left corner of the block, in the center of the block, or at entity in the block that represents a connection point.
Specify On-screen	Toggles where you specify the insertion coordinates: • **Off** - you specify the x,y,z coordinates in the dialog box • **On** - you specify the coordinates in the command bar after you click **OK** when the program prompts you: **Insertion point - (specify the x,y or x,y,z coordinates of the block's lower left corner)**
X Y Z	Specify the X-, Y- and Z- coordinates of the block's insertion point. The Z coordinate is typically left at 0 for 2D blocks.
Scale	Scales the block: • Values larger than 1 - make the block larger • 1 - inserts the block at actual size • Values smaller than 1 - make the block smaller • Values less than zero - flip the block, like mirroring it (6.1258 on page 3624)
Specify On-screen	Toggles where you specify the scale factors: • **Off** - specifies the x,y,z scales in the dialog box. • **On** - Specifies the scale factor in the command bar after you click **OK** when the program prompts you: **Scale factor - (specify the scale factor.)**

X Y Z	Defines the scaling of the block: • **X** - specifies the scale factor along the x axis; enter a negative value to mirror the block about the y axis • **Y** - specifies the scale factor along the y axis; enter a negative value to mirror the block about the x axis • **Z** - specifies the scale factor along the z axis
Uniform Scale	Toggles whether or not the same scale factor is used for all axes: • **On** - use the x scale factor also for the y and z scale factors • **Off** - allows the x, y, and z scale factors to be different from one other
Rotation Angle	Specifies the rotation angle of the block about its insertion point, starting with the x-axis as 0 degrees: • **Positive angles** - rotate the block counter-clockwise • **Negative angles** - rotate the block clockwise (6.1261 on page 3625)
Specify On-screen	Toggles where you specify the rotation angle: • **Off** - specifies the angle in the dialog box • **On** - specifies the angle in the command bar after you click **OK** when the program prompts you: **Rotation angle - (specify the angle.)**
Explode	Toggles whether the block is inserted exploded: • **Yes** - insert the block and then explode it to its constituent parts; see the Explode command • **No** - does not explode block; it is inserted as a block
Block Unit	Controls the automatic scaling of the block with respect to the INSUNITS system variable of the current drawing.
Unit	Shows the INSUNITS setting of the inserted block or drawing.
Factor	Shows the calculated scaling factor with respect to the INSUNITS setting of the inserted block (or drawing) and the current drawing.

Attribute Options	**Description**

ATTDIA = on	When the block contains attributes, the program prompts you to enter values for each attribute. Whether it displays a dialog box or prompts you at the command line depends on the AttDia variable. When AttDia=on, displays a dialog box: (6.1262 on page 3625) 1. Select an attribute in the list 2. Specify the value in the **Value** field; when the value is mtext,click the **...** button to access the mtext editor 3. Repeat for each attribute 4. Click **OK** To accept the default value for all attributes, simply click **OK**.
ATTDIA = OFF	When AttDia=off (default), the program prompts you in the command bar: **Attribute Prompt <default value> - (Type a new value at the command prompt, or else press Enter to accept the default value.)**

Grips Editing

Blocks can be edited directly through grips:

1. Select the block. Notice that it has one grip located at the insertion point.
2. Drag the grip to move the block.

(6.1257 on page 3623)

Figure 6.1251

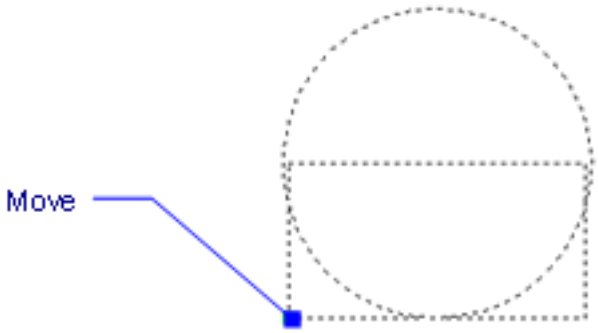

Procedures

- General procedure to insert a block (1.22.6)
- To insert a block (1.22.6)
- To insert a block using the Drawing Explorer (1.22.6)
- To insert a block aligned with an entity (1.22.6)
- Placing blocks with attributes (1.22.15)

Related Commands

AttDef (6.4.32) - defines attributes through a dialog box. -AttDef (6.4.33) - defines attributes through the command bar. AttRedef (6.4.38) - redefines a block and updates associated attributes. AttSync (6.4.40) - synchronizes attribute definitions in all block references of a specified block definition. BattMan (6.6.2) - manages the attributes of a block definition. Block (6.6.11) and -Block (6.6.12) - create blocks from attribute definitions and entities. EAttEdit (6.13.1) - edits attribute values and most properties. Explode (6.13.14) - reduces attributes to tags. Field (6.14.3) - inserts a field in a multiline text, table cell or attribute. -Insert (6.17.14) - insert blocks and prompts for attribute values through the command bar. InsertAligned (6.17.15) - inserts blocks repeatedly, and inserts mirrored blocks. MInsert (6.21.17) - inserts a block as a rectangular array PasteBlock (6.24.9) - pastes entities from the Clipboard as blocks. Pdfattach (6.24.15) - inserts a PDF file as an underlay into the current drawing; displays dialog boxes. -PdfAttach (6.24.16) - inserts a PDF file as an underlay into the current drawing; displays prompts in the command bar. PdfImport (6.24.18) - imports a pdf and converts the content to dwg entities. Properties (6.24.52) - edits attribute values and properties. RefEdit (6.26.13) - edits blocks and attributes in-place. ResetBlock (6.26.28) - resets dynamic blocks to default values. WBlock (6.33.1) - writes blocks and other drawing parts to files on disk. XAttach (6.34.1) - attaches externally-referenced drawings through a dialog box.

Figure 6.1252

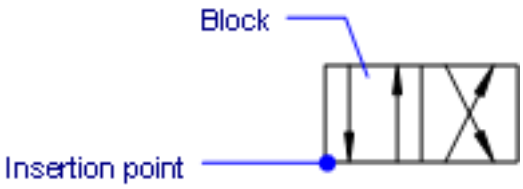

Figure 6.1253

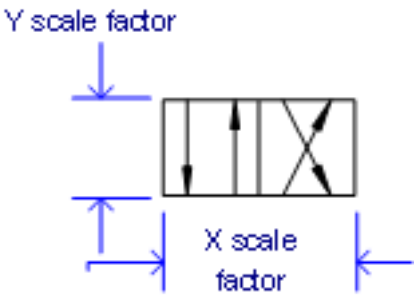

Figure 6.1254

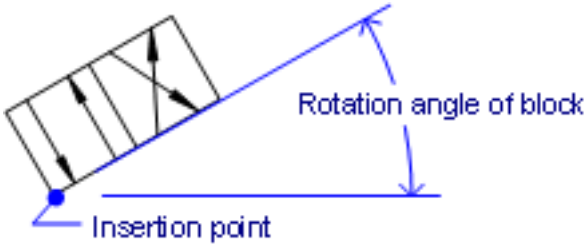

Figure 6.1255

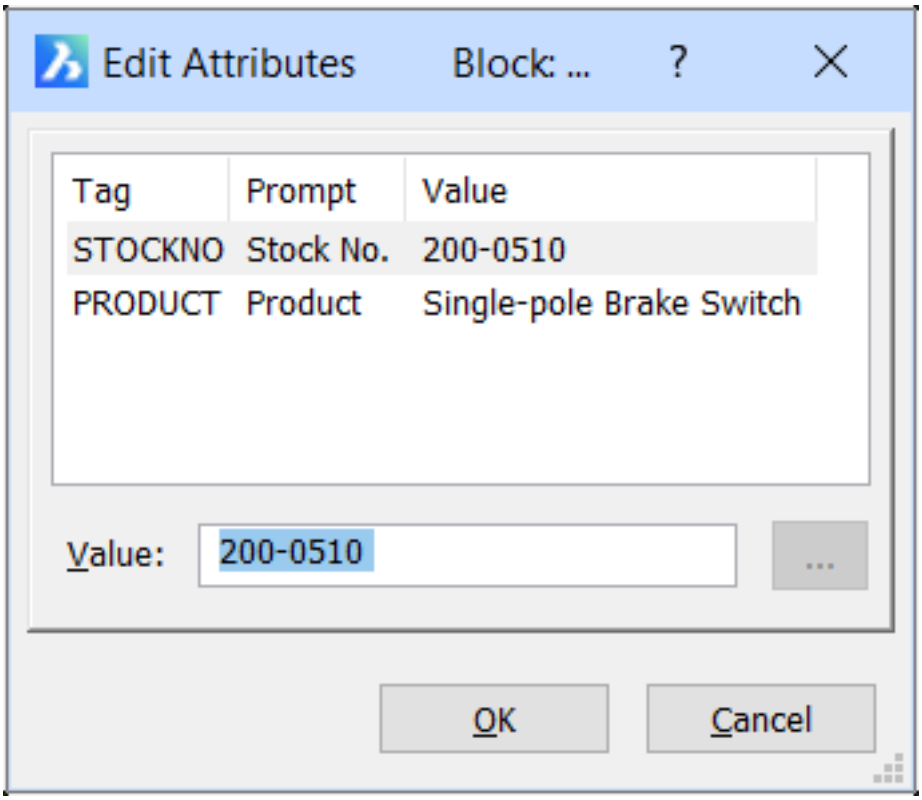

6.17.14 -Insert

(7.3 on page 4931) Inserts blocks through prompts in the command bar; also prompts for attribute values, if any

Figure 6.1256

are part of the block definition.

Accessing the Command

command bar: **-insert** alias: **-i** : **-Insert Prompts you in the command bar:** ? to list blocks in drawing/~ to open the file dialog/<Block to insert> <BlockName>: **(Type the name of the block to insert, press Enter to accept the name of the previously inserted block, or else choose an option)** Insertion point for block or [Multiple blocks/Scale]: **(Specify the insertion point, or else choose an option)** [Corner] <1.000000>: **(Specify a point to show the size of the block, type a value to specify the X scale factor, press Enter to accept the default, or else enter C)** Y scale factor: < Equal to X scale (1.000000)>: **(Press Enter to set the Y scale factor equal to the X scale factor, or else type a value to specify the Y scale factor)** Rotation angle for block <0>: **(Press Enter to accept the default rotation angle, pick a point to show the rotation, or else or type a value)**

Command Options

Option	Description
? to list blocks in drawing	Lists the names of all blocks in the current drawing. Prompts you: **Block(s) to list <* for all>** - **(enter an option)**: • Press **Enter** to list all blocks • Enter part of a name to view the names of certain blocks. You can use wildcards like ? (for an individual character) and * for all characters. Generates a report similar to the following one: **Defined blocks. "_DYN_DIM_3D" "_None" User Unnamed Blocks Blocks 2 0** If necessary, press **F2** to view the full list; see TextScr (6.29.13) command. You must restart the -Insert command to insert the block.
~ to open the file dialog	Displays the Insert Block dialog box. Choose a DWG or DXF file, and then click **Open** .

BlockName=DrawingName	Redefines an existing block, replacing the block by a specified drawing. At the prompt: **? to list blocks in drawing/~ to open the file dialog/<Block to insert> <BlockName>: (Specify the block to be replaced and the replacement drawing.)** BlockName=DrawingName * **The block BlockName already exists. Do you want to redefine it? [Yes-redefine block/No-do not redefine] <No-do not redefine>: (Type Y to redefine the block.)** • Unless a path is specified, BricsCAD searches for the drawing in the folder of the current drawing and the paths defined by the SRCHPATH (1.10.11) system variable. When the replacement drawing is not found BricsCAD responds: Could not find file DrawingName • Else, BricsCAD responds: The block "BlockName" redefined: Units: Millimeters Conversion: 1 Insertion point for block or [Multiple blocks/Scale]: X scale factor or [Corner/scale X Y Z] <1.000000>: Y scale factor: <Equal to X scale (1.000000)>: Rotation angle for block <0>: * If the EXPERT (1.10.11) system variable is 2 or higher, the final prompt is suppressed and the block is redefined without confirmation.
Block to insert	Specifies the name of the block to be inserted; prompts you: **Block(s) to list [* for all] -** • The program first looks the block in the block definitions of the current drawing • If the block is not found in the current drawing, then the program searches the paths defined by the SRCHPATH (1.10.11) system variable • When the block is not found there either, the command responds 'Could not find file <blockname>'
Multiple blocks	Inserts the same block multiple times by repeating the following prompts until you press **Enter** or **Esc**.
Scale	Sets the overall scale factor for the block. Prompts you: **Scale factor for block: - (enter a value)**: • Values larger than 1 - make the block larger • 1 - inserts the block at actual size • Values smaller than 1 - make the block smaller • Values less than zero - flip the block, like mirroring it (6.1258 on page 3624)
Insertion point for block	Specifies the insertion point of the block in the drawing. (6.1259 on page 3624) Insertion points are typically chosen at the lower-left corner of the block, in the center of the block, or at entity in the block that represents a connection point.

Corner	Indicates the size of the block by specifying a second corner of a rectangle. The insertion point is the first corner. Prompts you: **Select other corner for scale or enter X scale factor - (pick a second corner, or enter a number for the x scale factor. You can pick points or enter x,y coordinates.)** (6.1260 on the following page)
Y scale factor	Specifies the scale factor of the block in the y direction. Enter a negative number to mirror the block. Press Enter to make the y scale = x scale.
Rotation angle for block	Specifies the rotation angle of the block about its insertion point. Enter an angle or pick a point to show the rotation .(6.1261 on page 3625)
ATTDIA = ON	If the block contains attributes, the value of the ATTDIA (Attribute Dialog) system variable determines whether you are prompted in the command bar to set the attributes or through a dialog box. A dialog box displays: (6.1262 on page 3625) Select an attribute in the list, then define the attribute in the **Value** field.
ATTDIA = OFF	You are prompted in the command bar: **Attribute Prompt <Default Text>. (Type a new value at the command prompt or press Enter to accept the default value.)**

Grips Editing

Blocks can be edited directly through grips:

1. Select the block. Notice that it has one grip located at the insertion point.

2. Drag the grip to move the block.

(6.1257)

Figure 6.1257

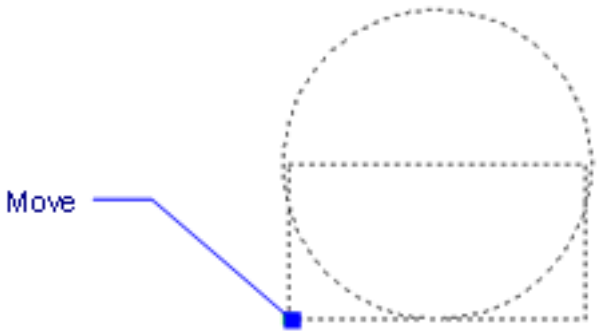

Related Commands

InsertAligned (6.17.15) - inserts blocks repeatedly, and inserts mirrored blocks. -Insert (6.17.14) - insert blocks and prompts for attribute values through the command bar. PasteBlock (6.24.9) - pastes entities from the Clipboard as blocks. AttDef (6.4.32) - defines attributes through a dialog box. -AttDef (6.4.33) - defines attributes through the command bar. AttRedef (6.4.38) - redefines a block and updates associated attributes. AttSync (6.4.40) - synchronizes attribute definitions in all block references of a specified block definition. BattMan (6.6.2) - manages the attributes of a block definition. Block (6.6.11) and -Block (6.6.12) - create blocks from attribute definitions and entities. EAttEdit (6.13.1) - edits attribute values and most properties. Explode (6.13.14) - reduces blocks to constituent entities and attributes to tags. Pdfattach (6.24.15) - inserts a PDF file as an underlay into the current drawing; displays dialog boxes. -PdfAttach (6.24.16) - inserts a PDF file as an underlay into the current drawing; displays prompts in the command bar. Properties (6.24.52) - edits block and attribute values and properties. RefEdit (6.26.13) - edits blocks and attributes in-place. ResetBlock (6.26.28) - resets dynamic blocks to default values.

Figure 6.1258

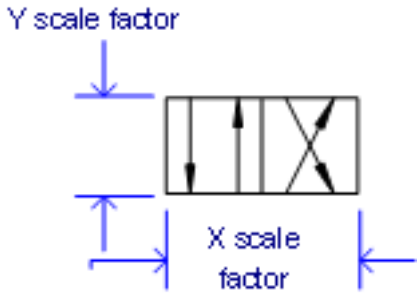

Figure 6.1259

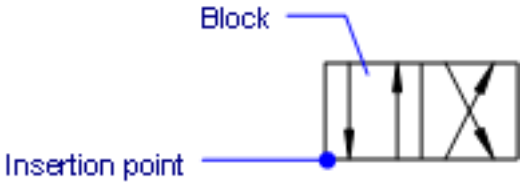

Figure 6.1260

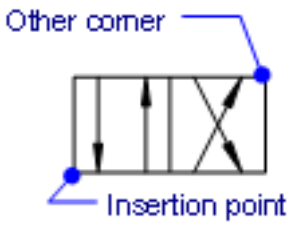

Figure 6.1261

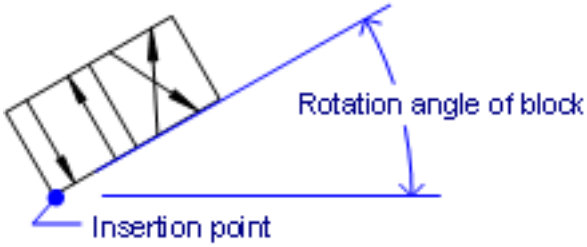

Figure 6.1262

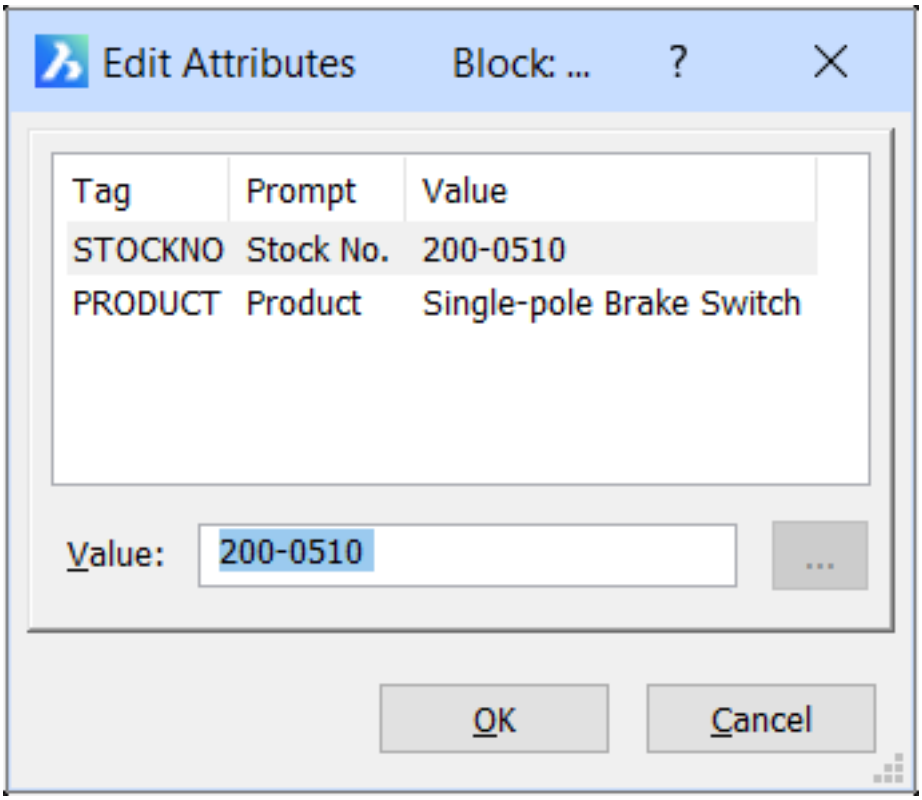

6.17.15 InsertAligned

(7.3 on page 4931) Inserts blocks aligned with entities, and optionally mirrors them. (6.1264) **Note:** This command

Figure 6.1263

Shape Classic Pro Platinum Mechanical BIM

Figure 6.1264



must be used with an entity snap turned on.

Accessing the Command

command bar: **insertaligned** alias: **insal** menu: **Insert | Insert Aligned Block**
: **InsertAligned Prompts you in the command bar:** ? to list blocks in drawing/~ to open the file dialog/<Block to insert> <defaultname >: **(Type ? for a list of block names, enter ~ for a file dialog box, or else enter the name of a block)** Insertion point for block or [Multiple blocks/Scale]: **(With an entity snap turned on move the cursor over an entity in the drawing, , or else type M or S)** Enter block mirroring control point: **(Move the cursor to flip the block, and then pick a point to place the block)**

Command Options

Option	Description
? to list blocks in drawing	Lists the names of all blocks in the current drawing. Prompts you: **Block(s) to list <* for all> - (press Enter to list all blocks, or enter part of a name to view some blocks. If necessary, press F2 to view the full list. See TextScr command.)**
~ to open the file dialog	Displays the Insert Block (6.17.13) dialog box. Choose a DWG or DXF file, and then click **Open**.
Block to insert	Specifies the name of the block to be inserted: • Press **Enter** to accept the name of the previously inserted block • Type the name of the block to insert
Multiple blocks	Repeats the Insertion point for next block: prompt until you press **Enter** or **Esc**. This allows you to insert the same block many times quickly.
Scale	Scale the block; prompts you: **Scale factor for block - (type a value.)**

Insertion point for block	Specifies the insertion point of the block in the drawing; follow these steps: 1. Turn on an entity snap mode, such as **end** or **nea** 2. Move the cursor over an entity, such as a line or circle 3. Click to insert the block 4. At the 'Enter block mirroring control point' prompt, move the cursor to flip the direction of the block 5. Click to locate the block
Enter block mirroring control point	Flips the block by 180 degrees: 1. Move the cursor to flip the block back and forth; the block is mirrored about its insertion point 2. Click to place the block (6.1265)

Related Commands

AttDef (6.4.32) - defines attributes through a dialog box. -AttDef (6.4.33) - defines attributes through the command bar. AttRedef (6.4.38) - redefines a block and updates associated attributes. AttSync (6.4.40) - synchronizes attribute definitions in all block references of a specified block definition. BattMan (6.6.2) - manages the attributes of a block definition. Block (6.6.11) and -Block (6.6.12) - create blocks from attribute definitions and entities. EAttEdit (6.13.1) - edits attribute values and most properties. Explode (6.13.14) - reduces attributes to tags. Insert (6.17.13) - inserts blocks into drawings. -Insert (6.17.14) - insert blocks and prompts for attribute values through the command bar. Properties (6.24.52) - edits attribute values and properties. RefEdit (6.26.13) - edits blocks and attributes in-place.

Figure 6.1265

6.17.16 Insertion

(6.2833 on page 4875) Toggles the insertion entity snap, which snaps to the insertion points of text, mtext, tables,

Figure 6.1266

Shape Classic Pro Platinum Mechanical BIM

attribute text, blocks, xrefs, and attachments, like images and PDF files. (6.1267)

Figure 6.1267

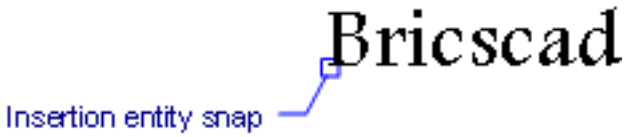

Accessing the Command

command bar: **insertion** transparent: **insertion** alias: **ins** toolbar: **Entity Snaps |** : **Insertion** Displays no prompts in the command bar. When insertion snap is on, the cursor displays the insertion icon when it comes near to likely candidates.

Command Options

Option	Description
Insertion	Entering this command toggles Insertion entity snap on and off. It snaps to the insertion points of • Text, mtext, tables, and attribute text • Blocks, xrefs, and attachments, like images and PDF files This command can be entered transparently during commands, but must be entered without the apostrophe prefix ('), such as **int**.

Related Commands

OSnap (6.23.13) - toggles entity snap modes in the Settings dialog box. -OSnap (6.23.14) - toggles entity snap modes in the command bar. Aperture (6.4.15) - sizes the aperture cursor for entity snaps. 2dIntersection (6.2.1) - toggles apparent intersection snap mode. 3dIntersection (6.3.6) - toggles intersection snap mode. Apparent (6.4.16) - toggles apparent intersection snap mode. Center (6.9.3) - toggles center snap mode. Endpoint (6.13.7) - toggles endpoint snap mode. Extension (6.13.21) - toggles extension snap mode. From (6.14.11) - allows to enter relative coordinates with respect to a reference point. GCenter (6.15.4) - toggles Geometric Center (GCenter) entity snap. Intersection (6.17.20) - toggles intersection snap mode. Midpoint (6.21.16) - toggles midpoint snap mode. Mtp (6.21.36) - allows to specify a point as the midpoint between two points. Nearest (6.22.2) - toggles nearest snap mode. Node (6.22.7) - toggles node (point) snap mode. None (6.22.8) - turns off all entity snap modes. Parallel (6.24.4) - toggles parallel snap mode. Perpendicular (6.24.23) - toggles perpendicular snap mode. Quadrant (6.25.7) - toggles quadrant snap mode. Tangent (6.29.9) - toggles tangent snap mode.

6.17.17 InsertObj

(6.2833 on page 4875) * Command only available on the Windows platform Inserts a linked or embedded docu-

Figure 6.1268

ment in the current drawing.

Accessing the Command

command bar: **insertobj** alias: **io** menu bar: **Insert | Insert Object** : **InsertObj** Displays a dialog box; the objects types listed varies according the software installed on your computer. (6.1269)

Figure 6.1269

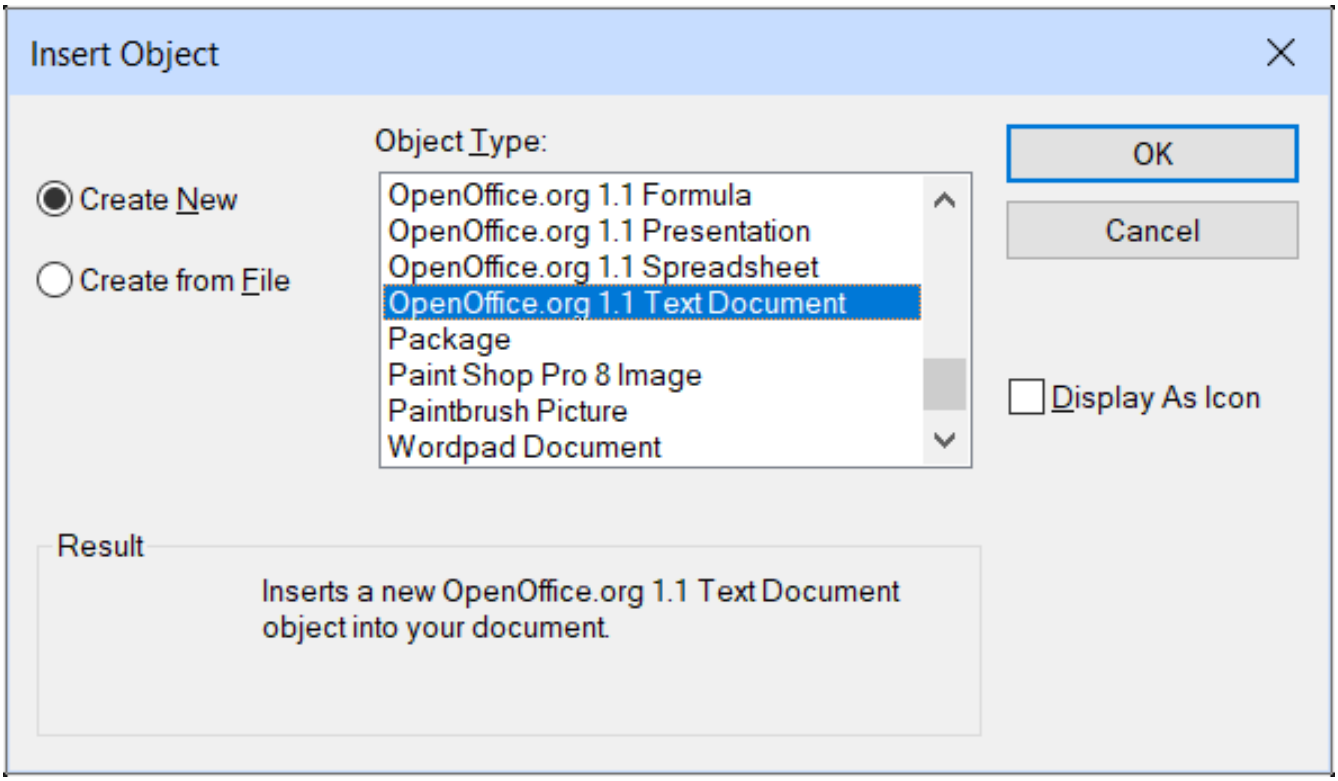

1. Choose an object type, and then click **OK**.
2. BricsCAD opens the related application, in which you create an object (such as a spreadsheet or diagram) or use the application's **File | Open** command to open a file.
3. When done, choose **File | Close and Return to Drawing** in the application. The object appears in the upper left corner of the drawing, sometimes only as a blank rectangle.

Command Options

Option	Description
Create New	Creates a new object by opening an application. These objects are also known as "OLE objects", short for Object Linking and Embedding.
Create From File	Displays a dialog box: (6.1271 on page 3631)
File	Specifies the file name of the file to be inserted.
Browse	Displays the Browse dialog box; choose a file, and then click **Open**.

Link	Toggles linkage to the source document: • **On** - links the object in the drawing to the source file, so that when the source file is changed, the linked object also changes • **Off** - does link not the object
Display As Icon	Displays the object as an icon. The icon is related to the document type and is defined by the source applications.
Change Icon	Displays the Change Icon dialog box: (6.1272 on the facing page) 1. Choose another icon 2. Optionally edit the label text 3. Click **OK** to return to the previous dialog box.

Grips Editing

Select an OLE object by clicking on its frame. Eight grips appear: (6.1270)

Figure 6.1270

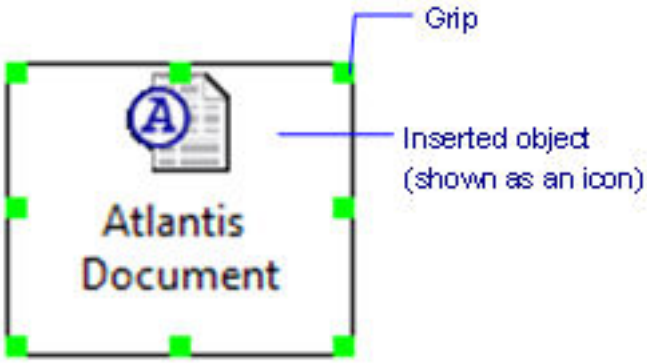

Grips Editing	Description
Resize	Resizes the object by dragging any of the four corner grips. The aspect ratio is maintained.
Stretch	Stretches the object by dragging any of the four mid-point grips. The aspect ratio is not maintained.
Erase	Erases the selected object when the Del button is pressed.

Related Commands

OleLinks (6.23.4) - adjusts links of OLE entities embedded in or linked to drawings. OleOpen (6.23.5) - opens linked and embedded objects in the appropriate application. PasteSpec (6.24.12) - pastes entities in several formats. Insert (6.17.13) - inserts DWG files in drawings. ImageAttach (6.17.5) - attaches raster images to drawings. XAttach (6.34.1) - attaches DWG files to drawings.

Figure 6.1271

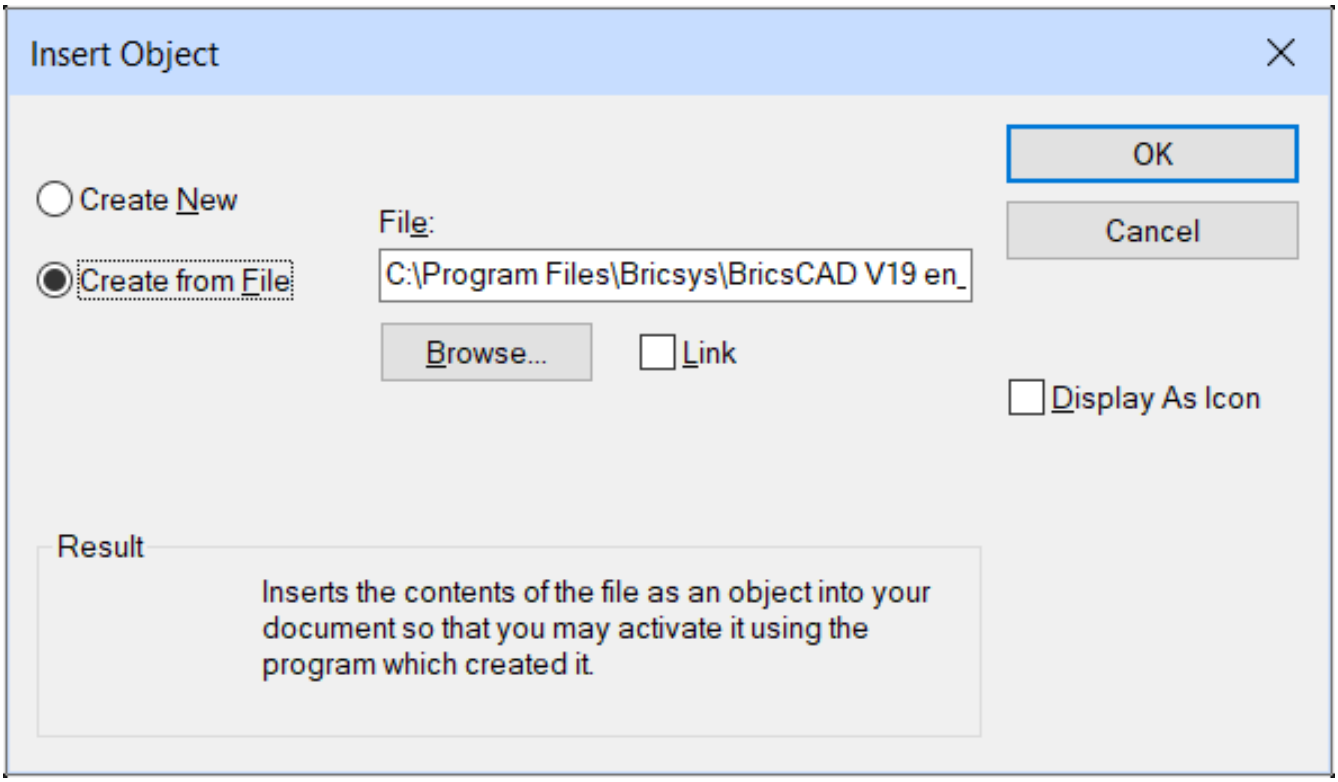

Figure 6.1272

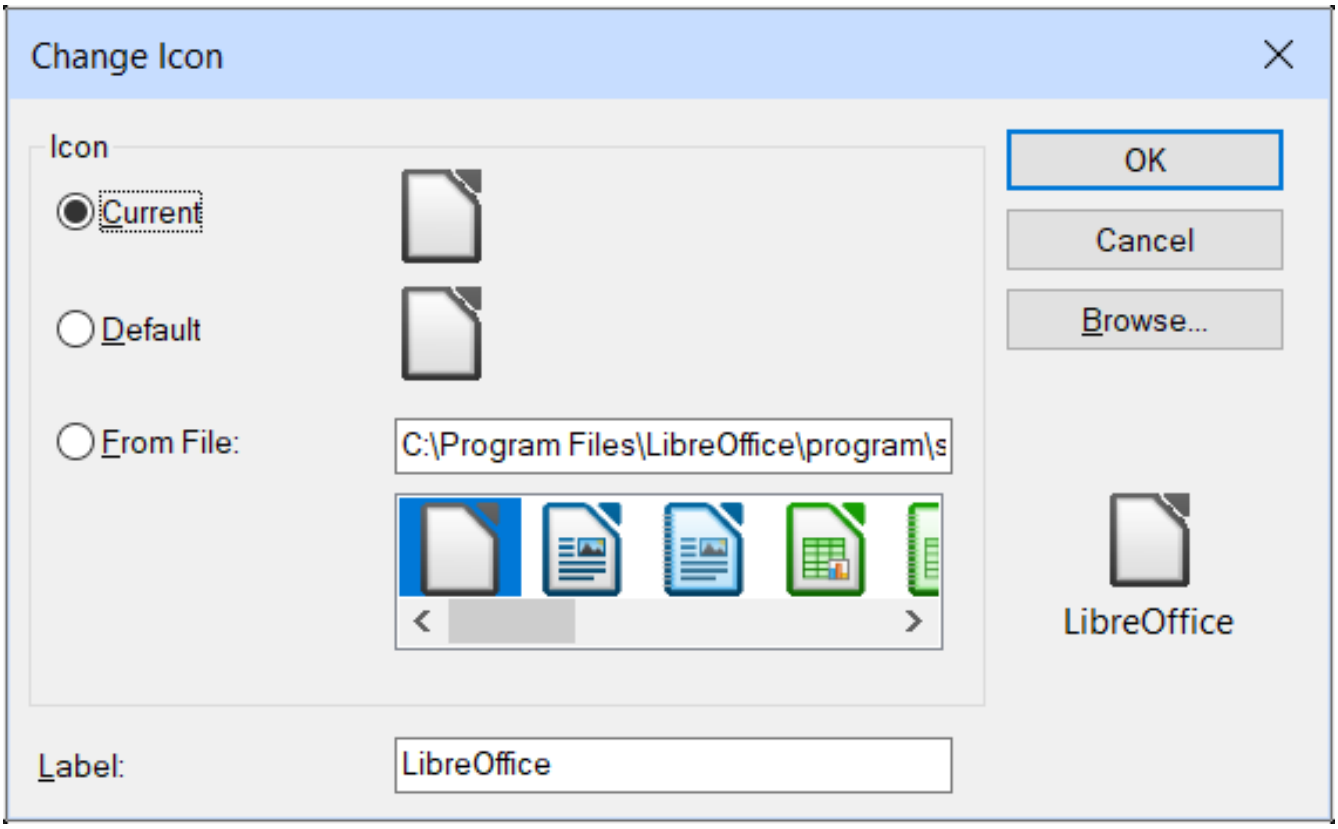

6.17.18 Interfere

(6.2724 on page 4787) Shows volumes and areas of interference between two sets of ACIS entities. The Platinum

Figure 6.1273

edition additionally shows volumes of interference between two sets of ACIS solids, and then optionally creates new ACIS solids from the common portions of pairs of intersecting solids, placing them on layer "Interferences." (6.1274)

Figure 6.1274

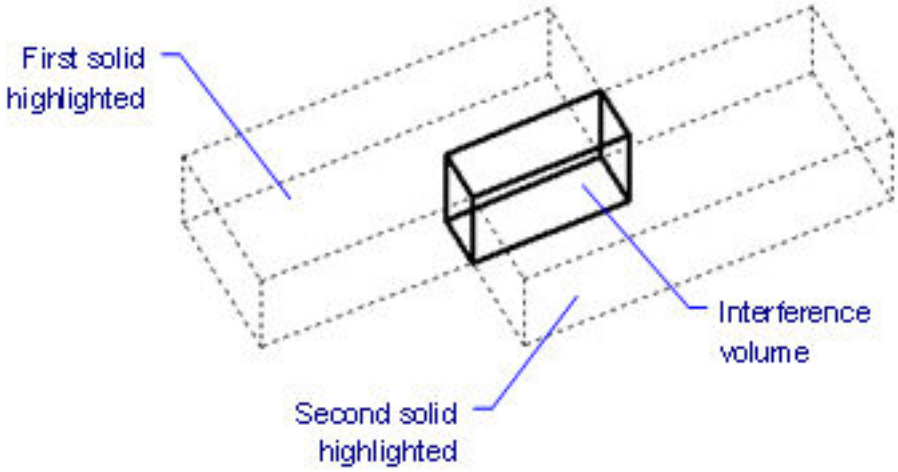

Accessing the Command

command bar: **interfere** transparent: **'interfere** alias: **inf** menu bar: **Model | 3D Solids| Interfere** toolbar: **3D Solids |** : **Interfere Prompts you in the command bar:** Select* first set of Acis objects or [Nested selection/Settings] <Nested selection>: **(Choose one or more 3D solids or 2D regions to make up the first set, or else type N or S)** Entities in set: 1 Select* first set of Acis objects or [Nested selection/Settings] <Nested selection>: **(Choose more ACIS entities, or else press Enter to continue)** Select* second set of entities or [Nested selection/Settings/checK first set] <checK first set>: **(Choose one or more 3D solids or 2D regions to form the second set, or choose an option)** Entities in set: 1 Select* second set of entities or [Nested selection/Settings/checK first set] <checK first set>: **(Choose more ACIS entities, or else press Enter to continue)** Comparing 1 solid against 1 solid. Interfering solids (first set): 1 (second set): 1 Interfering pairs: 1 Created 1 interference solid on layer Interferences The interference solid(s) remain(s) in the drawing when the command ends. * Entities which are on the layer set by the INTERFERELAYER system variable, are not accepted, as it is considered the output layer only .

Note: When you select an interference entity in the model or in the Structure panel (6.27.55), the originating entities, highlig

Command Options

Option	Description
Select first set of Acis objects	Specifies the first set of ACIS entities: choose one or more 3D solids and/or 2D regions. You can respond with **all** to place all ACIS entities into a set, and then later use the **Check first Set** option to check them against each other; this obviates the need to create two sets of entities.

Nested selection	Selects ACIS entities inside blocks or xrefs; prompts you: 1. **Select nested Acis objects for first set [eXit] <eXit>** - **(select a nested ACIS entity.)** Entities in set: 1 2. **Select nested Acis objects for first set [eXit] <eXit>** - **(select more nested ACIS entities, or else press Enter to proceed.)**
Settings	Displays a dialog box: (6.1275 on the following page) • **Create interference solids** - when on, makes new solids from the interference area or volume • **Layer** - specifies the layer on which interference entities are created. Default = Interferences Do not select a layer of selected entities as it is considered the output layer only. It is recommended to select an empty layer or accept the default layer. • **Color** - specifies the color of the interference entities; the color of the Interference layer is changed to match this color • **OK** - exit the dialog box and returns to the command
Select second set of Acis objects	Specifies the second set of ACIS entities: choose one or more 3D solids and/or 2D regions. The entities in the first set are compared with the entities in the second set.
checK first set	Checks the interference of entities in the first set, when it contains two or more entities, and then creates interference enty(ies) of them.

Settings

Name	Title	Description
INTERFERELAYER	Interference layer	Specifies the layer for interference entities.
INTERFERECOLOR	Interference color	Specifies the color for interference entities.
INTERFEREOBJVS	Interference object visual style	Specifies the interference entities visual style.
INTERFEREVPS	Interference viewport visual style	Specifies the interference checking visual style for the viewport.

Related Commands

Extrude (6.13.22) - extrudes 2D entities into 3D solid models. Intersect (6.17.19) - removes volumes not in common between two solid models. MassProp (6.21.4) - reports the mass properties of 3D solid models and 2D regions. Region (6.26.19) - creates 2D regions from 2D entities. Revolve (6.26.31) - revolves 2D entities into 3D solid models. Section (6.27.11) - creates 2D regions from 3D models. Slice (6.27.36) - cuts 3D solids into two parts. SolidEdit (6.27.39) - edits the bodies, faces, and edges of 3D models. Subtract (6.27.58) - removes one solid model from a second. Union (6.30.6) - joins two or more solid models into a single entity.

Figure 6.1275

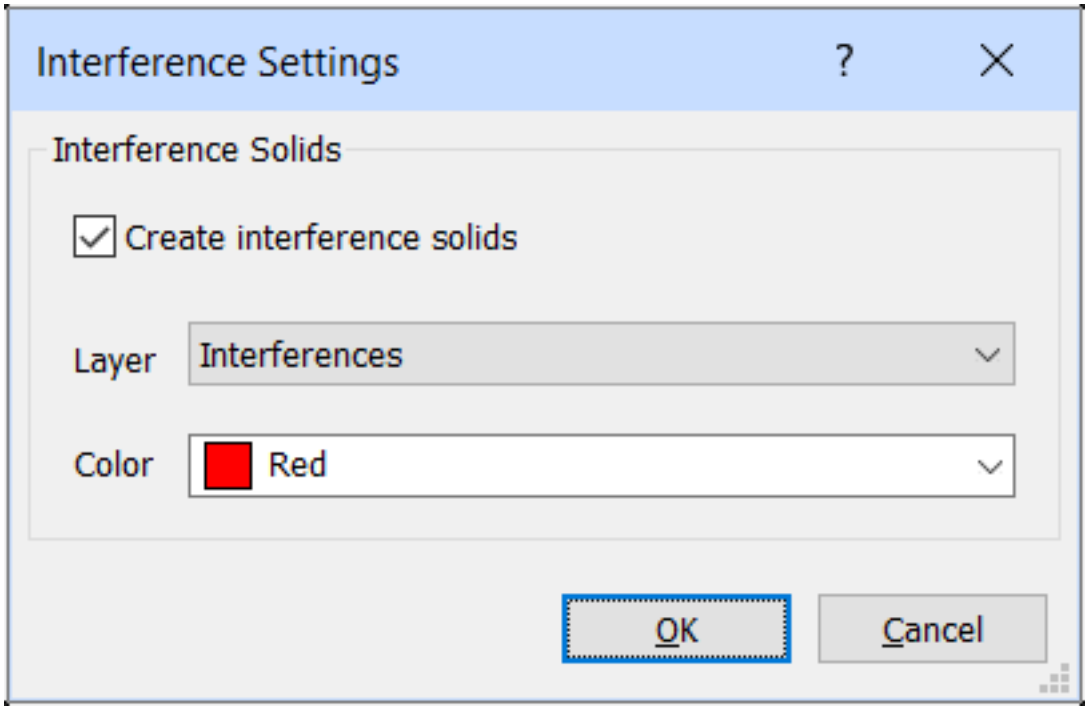

6.17.19 Intersect

(6.2724 on page 4787) Performs Boolean intersection operations on 3D solids and 2D regions by removing all but

Figure 6.1276

Shape Classic Pro Platinum Mechanical BIM

portions in common.

Accessing the Command

command bar: **intersect** alias: **in** menu bar: **Model | 3D Solid Editing | Intersect** ribbon: **Solid | Edit | Boolean | Intersect** toolbar: **3D Solid Editing |** : **Intersect Prompts you in the command bar:** Select ACIS object to intersect: **(Choose one 3D solid and/or 2D region)** Entities in set: 1 Select ACIS object to intersect: **(Choose another 3D solid and/or 2D region; you must choose at least two entities)** Entities in set: 2 Select ACIS object to intersect: **(Choose more ACIS entities, or else press Enter to perform the intersection operation)** Caution: if solids and regions do not intersect, BricsCAD erases them. The program removes all but the volumes and areas in common from the selected entities. Left: the entities selected; right: intersection result. (6.1277) This command

Figure 6.1277

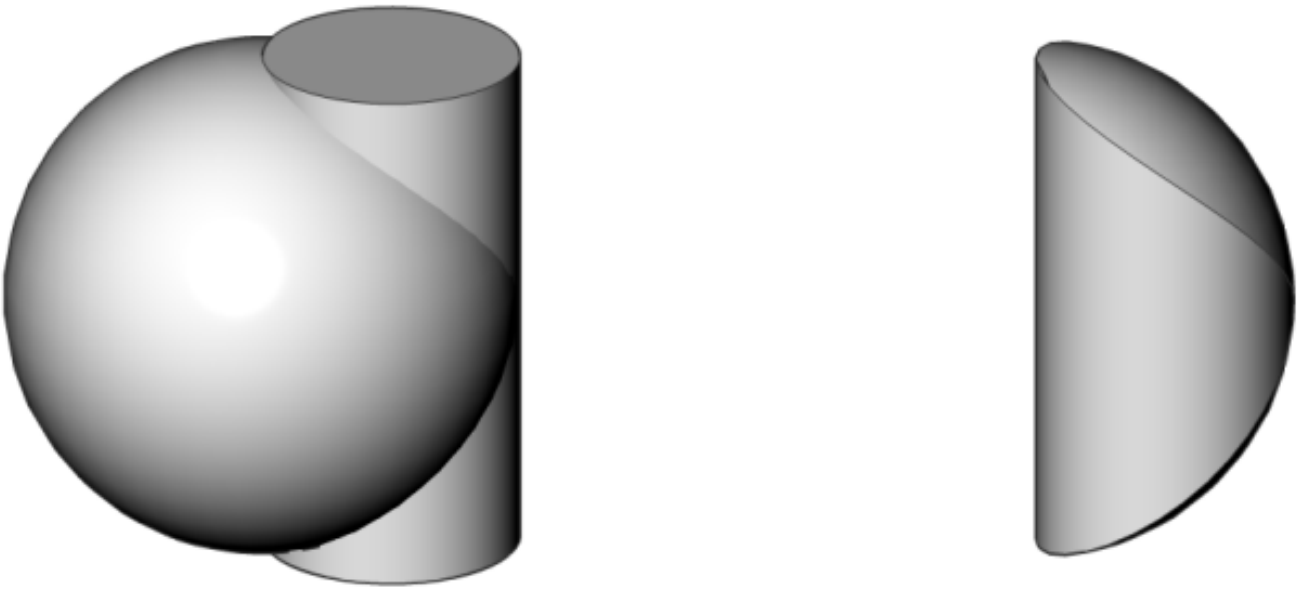

also applies to regions: (6.1278 on the next page)

Figure 6.1278

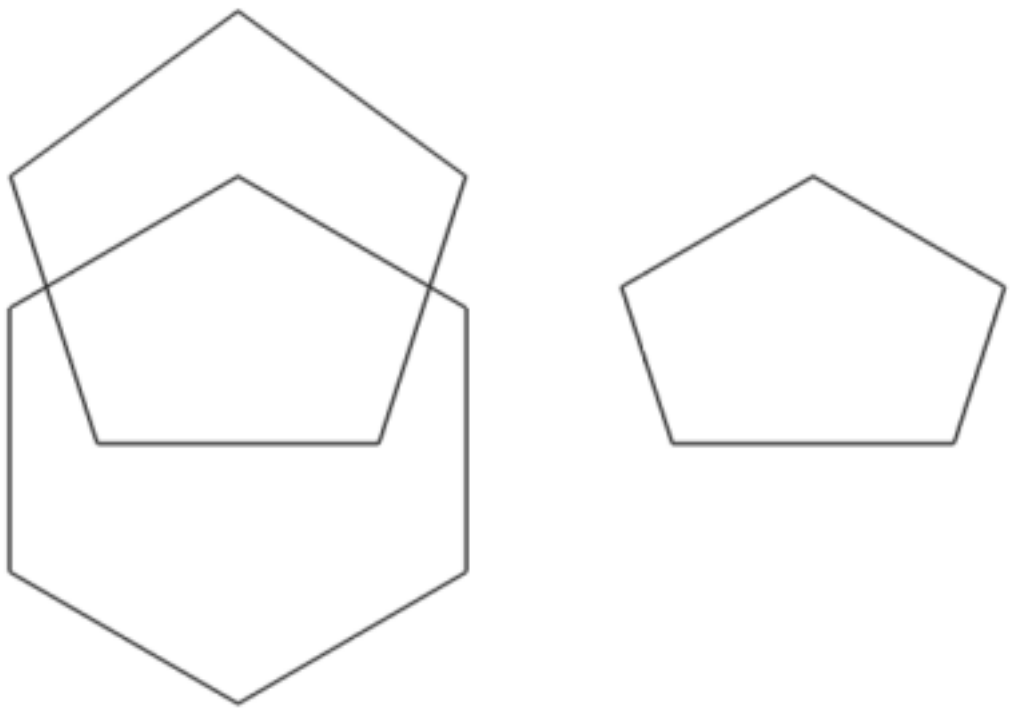

Command Options

Option	Description
Select ACIS object to intersect	Specifies the 3D solids and/or 2D regions to be intersected. Choose two or more entities; non-ACIS entities are ignored. You may enter **all** to select all entities in the drawing. Caution: if solids and regions do not intersect, BricsCAD erases them. When this occurs, use the **U (6.30.1)** command to bring them back to life.

Related Commands

Extrude (6.13.22) - extrudes 2D entities into 3D solid models. Interfere (6.17.18) - creates 3D volumes of intersecting 3D solid models. MassProp (6.21.4) - reports the mass properties of 3D solid models and 2D regions. Region (6.26.19) - creates 2D regions from 2D entities. Revolve (6.26.31) - revolves 2D entities into 3D solid models. Section (6.27.11) - creates 2D regions from 3D models. Slice (6.27.36) - cuts 3D solids into two parts. SolidEdit (6.27.39) - edits the bodies, faces, and edges of 3D models. Subtract (6.27.58) - removes one solid model from a second. Union (6.30.6) - joins two or more solid models into a single entity.

6.17.20 Intersection

(6.2833 on page 4875) Toggles Intersection entity snap; snaps to the intersections of entities.

Figure 6.1279

Accessing the Command

command bar: **intersection** transparent: **int** alias: 3dintersection (6.3.6) toolbar: **Entity Snaps |** : **Intersection** Displays no prompts in the command bar. (6.1280) When intersection entity snap is on, the cursor snaps to the

Figure 6.1280

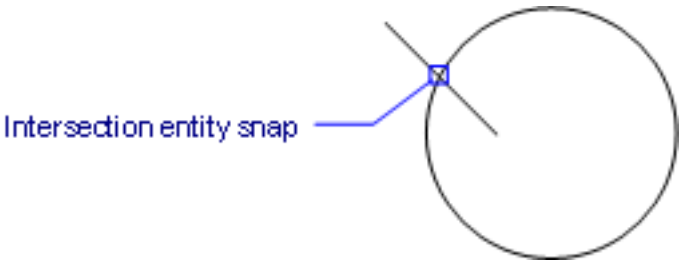

intersections of crossing entities; it does not snap to apparent intersections in 3D space.

Command Options

Option	Description
Intersection	Entering this command toggles Intersection entity snap. It snaps to the intersections of entities. This command can be entered transparently during commands, but must be entered without the apostrophe prefix (').

Related Commands

OSnap (6.23.13) - toggles entity snap modes in the Settings dialog box. -OSnap (6.23.14) - toggles entity snap modes in the command bar. Aperture (6.4.15) - sizes the aperture cursor for entity snaps. 2dIntersection (6.2.1) - toggles apparent intersection snap mode. 3dIntersection (6.3.6) - toggles intersection snap mode. Apparent (6.4.16) - toggles apparent intersection snap mode. Center (6.9.3) - toggles center snap mode. Endpoint (6.13.7) - toggles endpoint snap mode. Extension (6.13.21) - toggles extension snap mode. From (6.14.11) - allows to enter relative coordinates with respect to a reference point. GCenter (6.15.4) - toggles Geometric Center (GCenter) entity snap. Insertion (6.17.16) - toggles insertion snap mode. Midpoint (6.21.16) - toggles midpoint snap mode. Mtp (6.21.36) - allows to specify a point as the midpoint between two points. Nearest (6.22.2) - toggles nearest snap mode. Node (6.22.7) - toggles node (point) snap mode. None (6.22.8) - turns off all entity snap modes. Parallel (6.24.4) - toggles parallel snap mode. Perpendicular (6.24.23) - toggles perpendicular snap mode. Quadrant (6.25.7) - toggles quadrant snap mode. Tangent (6.29.9) - toggles tangent snap mode.

6.17.21 IsolateObjects

(6.2833 on page 4875) Hides all but the entity(ies) selected.

Figure 6.1281

Accessing the Command

command bar: **isolateobjects** aliases: **isolate** toolbar: **Hide/Show Entities |** Quad: **Custom |** : **IsolateObjects Prompts you in the command bar:** Select entities to isolate: **(Select one or more entities)** Entities in set: 1 Select entities to isolate: **(Select more entities, or else press Enter)** Selected entities display only. Other entities are hidden. Use the UnisolateObjects (6.30.7) command to make the hidden entities visible again.

Command Options

Options	Description
Select entities to isolate:	Select one or more entities to remain visible; after you press Enter, all other entities become invisible.

The OBJECTISOLATIONMODE variable controls what happens to the the hidden state of the entities that weren't selected to be hidden: (6.1282)

Figure 6.1282

```
[0] Objects are temporarily hidden for the current session. Interfered solids are selected together with the interference solids.
[1] Objects remain hidden between sessions. Interfered solids are selected together with the interference solids.
[2] Objects are temporarily hidden for the current session. Interfered solids are not selected together with the interference solids.
[3] Objects remain hidden between sessions. Interfered solids are not selected together with the interference solids.
```

Related Commands

LayIso (6.20.8) - isolates layers associated with entities selected in the drawing; locks or turns off all other layers. HideObjects (6.16.11) - hides the selected entities. UnisolateObjects (6.30.7) - unhides entities that were hidden.

6.17.22 Isoplane

(6.2833 on page 4875) Switches the isometric drafting plane and grid from left to top, to right. (6.1284)

Figure 6.1283

Figure 6.1284

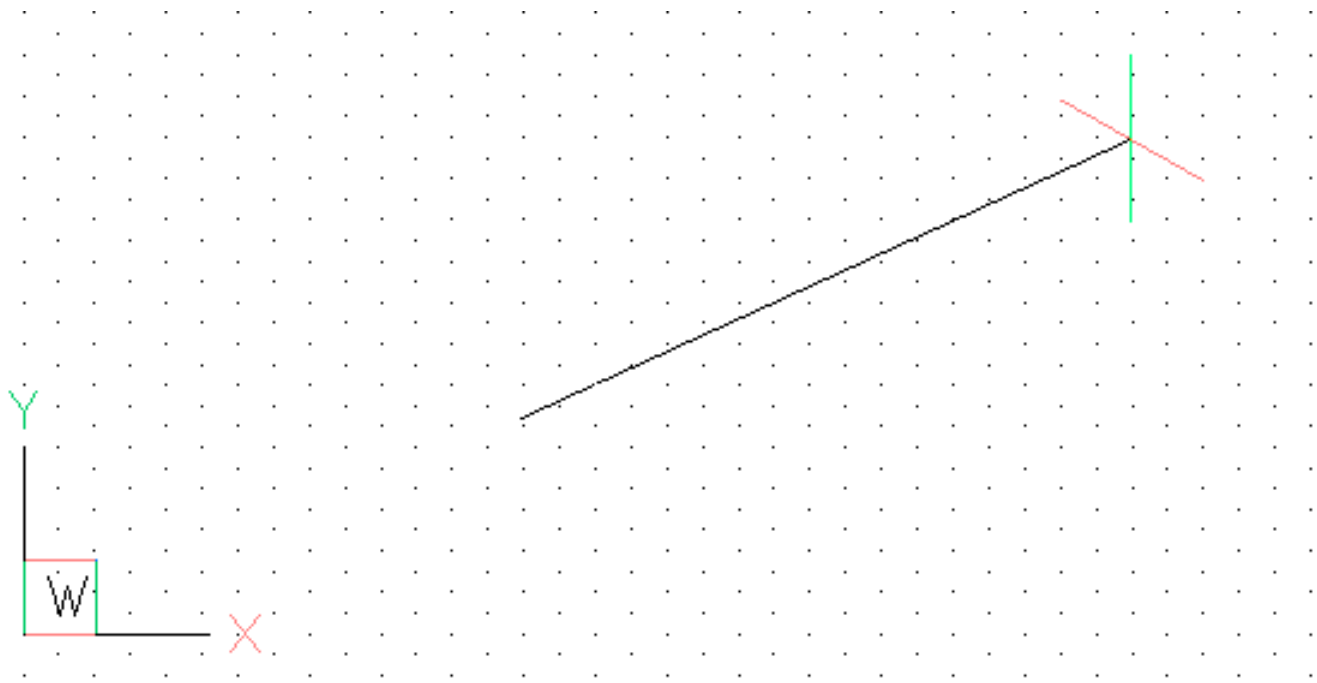

Accessing the Command

command bar: **isoplane** transparent: **'isoplane** alias: is shortcut: **Ctrl+E F5** : **Isoplane Prompts you in the command bar:** Isoplane (Left) [TOGgle/keep using Left/switch to Right/switch to Top] <Switch to Top>: **(Enter an option, or else press Enter to accept the default)**

- To turn on isometric drafting mode: set the Snap (6.27.37) command's Style option to Isometric
- To turn on the isometric grid: set the Grid (6.15.22) command to On and GridStyle to On.
- To draw isometric circles: use the Ellipse (6.13.5) command's Isocircle option.

The grid does not display in isometric mode when GridStyle is off (grid displayed as lines). The crosshair cursor automatically takes on the isometric slant.

Command Options

Option	Description
Left	Switches the isoplane to left.
Right	Switches the isoplane to right.
Top	Switches the isoplane to top.
TOGgle	Toggles the isoplane from left to top to right.
Keep using ...	Keep using the current isoplane orientation.

Related Commands

Snap (6.27.37) - toggles isometric drawing mode. Ellipse (6.13.5) - draws isometric circles.

6.18 J

6.18.1 Join

(7.3 on page 4931) Joins lines, lightweight and old-style 2D polylines, 3D polylines, arcs, elliptical arcs, polyarcs,

Figure 6.1285

Shape Classic Pro Platinum Mechanical BIM

splines, and helices at their common endpoints. The entity that results from the join depends on the input entities; see Rules, below.

Accessing the Command

command bar: **join** menu bar: **Modify | Join** toolbar: **Modify | Join** ribbon: **Change | Modify | Break | Join** Quad cursor menu: **Draw | Join** : **Join Prompts you in the command bar:** Select source entity or multiple entities to join at once: **(Select one or more entities, or enter all to select all entities in the drawing)** Select entities to join: **(Select more entities, or else press Enter to join the selected entities)** 2 entities joined into 1 polyline, 1 entity discarded from the operation

Rules

(Collinear means the entities lie in the same imaginary line; coplanar means the entities lie in the same plane.) Two 2D polylines are joined into a single

- **2D polyline** - when they are coplanar.
- **3D polyline** - when they are not coplanar and if they are composed only of straight segments
- **Spline** - when they are not coplanar and if at least one of the polylines has a bulged (arc) segment

A 2D polyline and a 3D polyline are joined into a single

- **2D polyline** - when they are coplanar
- **3D polyline** - when they are not coplanar and if the 2D polyline only has straight segments
- **Spline** - when they are not coplanar and if the 2D polyline has at least one arc segment

A line and a circular arc (or a polyline with arcs) are joined into a single

- **2D polyline** - when they are coplanar
- **Spline** - when they are not coplanar

The following pairs of entities are joined into a spline

- Line and an elliptical arc
- Spline and another open entity, such as a elliptical arc or polyline
- Helix and another open entity, such as a line or arc

Even when there are gaps between these entities, the command joins them into a single entity:

- **Collinear lines** - joined into a single line
- **Coplaner arcs** (with same radii and center points) - joined into an arc or a circle
- **Coplaner elliptical arcs** (with same major and minor axes) - joined into an elliptical arc or ellipse,

Circular and elliptical arcs are joined in a counterclockwise direction starting from the source arc. To join (close) an arc, use the Circle (6.9.21) command's **turn Arc into circle** option.

Command Options

Options	Description
Select source entity or multiple entities to join at once	Specifies the entities to be joined; you may enter **all** to select all entities in the drawing, and the program will filter out invalid ones.
Select entities to join	Select more entities, or else press **Enter** to finish the command and start the joining

Procedures

- To join colinear lines (1.24.27)
- To join two arcs (1.24.27)

Related Commands

Break (6.6.18) - breaks entities. Explode (6.13.14) - reduces complex entities to simpler ones, such as blocks into constituent parts, and polylines into lines and arcs. Overkill (6.23.15) - deletes duplicate entities and overlapping lines, arcs or polylines and unifies partly overlapping or contiguous ones. PEdit (6.24.21) - joins entities into a polyline.

6.19 K

6.19.1 KeepMe

(6.2833 on page 4875) Adds changed entities to the source drawing, when two somewhat different drawings are

Figure 6.1286

being compared visually. **Note:** The command works only during a session begun by the DWGcompare (6.10.45) command.

Accessing the Command

command bar: **keepme** toolbar: **Compare |** : **KeepMe** Select entities: **(Select one or more entities, or else enter all to select all entities in the drawing)** Select entities: **(Select more entities, or else press Enter to end the command)** 1266 entities were kept

Command Options

Option	Description
Select entities	Selects the entities to compare: • Select one or more entities • **All** - selects all entities in the drawing • **Enter** ends the command The entities you select are added to the source drawing.

Procedures

Merging the compared drawings (1.12.8)

Related Commands

DwgCompare (6.10.45) - compares a selected drawing with the current drawing during a comparison session. EndCompare (6.13.6) - exits a drawing comparison setting, started by the DwgCompare command.

6.20 L

6.20.1 LayCur

(7.3 on page 4931) Moves selected entities to the current layer.

Figure 6.1287

Accessing the Command

command bar: **laycur** menu bar: **Settings | Layers | Move to current layer** ribbon: **Home | Layers** toolbar: **Entity Properties** : **LayCur Prompts you in the command bar:** Select entities to be moved to the current layer: **(Select one or more entities)** Entities in set: xx Select entities to be moved to the current layer**: (Select more entities, or else press Enter to move the selection set to the current layer)** xx entities were moved to the current layer ("<Layer Name>")

Command Options

Option	Description
Select entities to be moved to the current layer	Select one or more entities, and then press **Enter**. The program changes the layers assigned to the entities to the current layer.

Related Commands

Change (6.9.10) - changes the properties of entities, through the command bar. ChProp (6.9.19) - changes the properties of entities, with fewer options than the Change command

6.20.2 -Layer

(6.2833 on page 4875) Creates and removes layers and layer states, and changes their properties through the

Figure 6.1288

command bar.

Accessing the Command

command bar: **-layer** transparent: **'-layer** alias: **-la** : **-Layer Prompts you in the command bar:** Layer [? to list/ New layer/ Make new current layer/ Set layer as current/ Color/ Linetype/ LineWeight/ TRansparency/MATerial/Plot/stAte/turn layer ON/turn layer OFf/ Freeze/ Thaw/ LOck/ Unlock]: **(Enter an option, or else press Enter to end the command)**

Command Options

Option	Description
? to list	Lists the names of layers in the current drawing. Press **F2** to flip to the Prompt window to see the list. Use wildcards, such as ? and *, to narrow down the list of names.
New layer	Creates new layers; prompts you: **Names for new layers - (enter one or more layer names. To create several new layers at the same time, separate each name with a comma, such as doors,windows,walls.)**
Make new current layer	Creates a new layer, and then makes it current. This option combines the New and Set options; prompts you: **New layer to make current - (enter a layer name; only one layer may be current.)**
Set layer as current	Sets a layer as the current one; prompts you: **New layer to make current - (enter a layer name; only one layer may be current.)**
Color	Changes the color of layers; prompts you: 1. **Color - (specify the color by number or name; see the Color (6.9.34) command.)** 2. **Layer(s) to be color <layername> - (specify the layer names or press Enter to change the color of the most-recently used layer; separate more than one layer name with commas.)**
Linetype	Changes the linetype of layers; prompts you: 1. **Linetype: ? to list <Continuous> - (enter an linetype name or an option)**; see the Linetype (6.20.31) and -Linetype (6.20.32) commands **? to list** - Lists the names of linetypes defined in the current drawing 2. **Layer(s) for linetype CONTINUOUS <CurrentLayer> - (enter the name(s) of layers, separating names with a comma, or else press Enter to apply the linetype to the default layer.)**

LineWeight	Changes the lineweight of layers; prompts you: 1. **Enter lineweight (0.00 - 2.11mm) - (enter a number between 0.00 and 2.11.)** 2. **Enter name list of layers(s) for lineweight 0.00 mm <CurrentLayer> - (enter the name(s) of layers, separating names with a comma, or else press Enter to apply the line weight to the default layer.)**
TRansparency	Sets the entity transparency factor between 0 (fully opaque) and 90 (fully transparent); prompts you: • **Enter transparency (0 - 90) - (enter a number between 0 and 90; default is 0.)** • **Layer(s) for transparency 0 <CurrentLayer> - (enter the name(s) of layers, separating names with a comma, or else press Enter to apply the transparency level to the default layer.)** The 2DWireframe visual style ignores this setting; for it, use the TRANSPARENCYDISPLAY variable to control the level of transparency.
MATerial	Sets the material property for all entities on the layer; prompts you: 1. **Material: ? to list/<Global> - (enter an option)**: **? to list -** Displays a list of the materials and their description in the Prompt History window 2. **Layer(s) for material GLOBAL <CurrentLayer> - (enter the name(s) of layers, separating names with a comma, or else press Enter to apply the material to the default layer.)** The default material is Global, which cannot be deleted or renamed. When you need to add more materials to the drawing, see the Materials (6.21.11) command.
Plot	Changes the plot status of layers (plot or no plot); prompts you: 1. **Enter a plotting preference [Plot/No] <Plot> - (enter an option.)** 2. **Enter layer name(s) for this plot preference <CurrentLayer> - (enter the name(s) of layers, separating names with a comma, or else press Enter to apply the plot status to the default layer.)**

stAte	Creates, edits, renames, restores, deletes, imports, and exports layer states. See the LayerState (6.20.6) command. Prompts you: **Enter an option [? to list layer states/ Save/ Restore/ Edit/ reName/ Delete/ Import/ eXport]** - **(enter an option)**: • **? to list layer states** - lists the names of saved layer states and their description in the Prompt History (6.29.13) window • **Save** - saves the current layer state; prompts you: 1. **Enter a name for the new Layer State** - **(type a name.)** 2. **Enter state to change [On/ Frozen/ Lock/ Color/ lineType/ lineWeight/plot Style/ Plot/New vp frozen]** - all states are on by default; **(enter a state name to toggle its setting.)** • **Restore** - Restores a saved layer state; prompts you: 1. **Enter name of Layer State to restore or [?]** - **(type the name of saved layer state or type ? to list the saved layer states.)** • **Edit** - Edits a saved layer state. prompts you: 1. **Enter the name of the Layer State to edit or [?]** - **(type the name of saved layer state or type ? to list the saved layer states.)** • **Rename** - Renames a saved layer state; pPrompts you: • **Type the name of saved layer state or type ? to list the saved layer states** - **(type the name of saved layer state or type ? to list the saved layer states.)** • **Enter the new name** - **(type the new name for the selected layer state.)** • **Delete** - deletes a saved layer state; prompts you: • **Enter the name of the Layer State to delete or [?]** - **(type the name of saved layer state or type ? to list the saved layer states.)** • **Import** - imports a layer state from a file into the current drawing: 1. Displays a File dialog. Select a layer state file (*.las). 2. Click the **Open** button • **Export** - exports a saved layer state in the current drawing to a layer state file (*.las). Prompts you: 1. **Enter the name of the Layer State to export or [?]** - **(type the name of saved layer state or type ? to list the saved layer states.)** 2. Displays a File dialog. Type a name for the layer state file, then press the **Save** button.

turn layer ON	Turns layers on that had been turned off with the OFf option; prompts you: **Layer(s) to turn ON - (specify the names of layer name(s) to turn on; separating multiple layer names with commas.)**
turn layer OFf	Turns layers off to hide their entities from view; prompts you: **Layer(s) to turn OFF - (specify the names of layer name(s) to turn off; separating multiple layer names with commas.)** The current layer cannot be turned off. When layers are off, they are hidden from view. In most cases, you should probably use the Freeze option, as it offers more features.
Freeze	Freezes layers so that they are hidden from view; prompts you: **Layer(s) to Freeze - (specify the names of layer name(s) to freeze; separating multiple layer names with commas.)** The current layer cannot be frozen. When layers are frozen... • Entities are hidden from view • Entities cannot be edited • The extents of entities are ignored when the program calculates the drawing extents • Entities are not included in operations, such as ViewBase, Print, Export, and PDFout.
Thaw	Thaws layers that were previously hidden with the Freeze option; prompts you: **Layer(s) to Thaw - (specify the names of layer name(s) to thaw; separating multiple layer names with commas.)**
LOck	Locks layers so that their entities remain visible but cannot be edited; prompts you: **Layer(s) to Lock - (specify the names of layer name(s) to lock; separating multiple layer names with commas.)** The current layer **can** be locked.
Unlock	Unlocks layers that were locked form editing with the LOck option; prompts you: **Layer(s) to Unlock - (specify the names of layer name(s) to unlock; separating multiple layer names with commas.)**

Related Commands

ExpLayer (6.13.13) - creates layers and changes their properties in the Drawing Explorer. LayersPanelOpen (6.20.5) - opens the Layers panel, which allows to edit the layers in the current drawing. LayersPanelClose (6.20.4) - closes the Layers panel. LayerState (6.20.6) - saves and restores layer states. LayMCur (6.20.10) - changes the working layer to that of a selected entity LayFrz (6.20.7) - freezes layers associated with selected entities. LayThw (6.20.15) - thaws all frozen layers. LayIso (6.20.8) - isolates layers associated with selected entities. LayLck (6.20.9) - locks layers associated with selected entities. LayUlk (6.20.16) - unlocks layers associated with selected entities. LayOff (6.20.11) - turns off layers associated with selected entities. LayOn (6.20.12) - turns on all layers that have been turned off.

6.20.3 LayerP

(6.2833 on page 4875) Undoes the previously applied change to layer properties and settings (short for Layer

Figure 6.1289

Shape Classic Pro Platinum Mechanical BIM

Previous). **Note:** This command operates only when LAYERPMODE (6.20.3) variable is on.

Accessing the Command

command: **layerp** menu bar: **Settings | Layers | Layer Previous** tooblar: **Settings | Layers |** : **LayerP** Previous layer settings were restored.

Command Options

No options. The following changes cannot be undone by the LayerP command:

- Layer names were renamed
- Layers that were deleted or purged (use the U command to bring back deleted layers)
- Layers were added
- No layer changes were made

This command has no effect when the LAYERPMODE variable is set to off.

Related Commands

Layer (6.13.13) - creates layers, changes their properties, and removes layers through the Drawing Explorer. - Layer (6.20.2) - creates layers, changes their properties, and removes layers through prompts in the command bar.

6.20.4 LayersPanelClose

(6.2833 on page 4875) Closes the Layers panel opened by the LayersPanelOpen (6.20.5) command.

Figure 6.1290

Accessing the Command

command bar: **layerspanelclose** : **LayersPanelClose** The Layers panel is closed.

Command Options

No command options.

Related Commands

LayersPanelOpen (6.20.5) - opens the Layers panel, which allows to edit the layers in the current drawing. - ToolPanel (6.29.28) - allows to control the display of tool panels, such as the Properties Bar, the Ribbon or the Sheet Sets panel from the command line.

6.20.5 LayersPanelOpen

(6.2833 on page 4875) Opens the Layers panel, for editing layer names and properties in the current drawing, as

Figure 6.1291

Shape Classic Pro Platinum Mechanical BIM

well as create, edit, and apply layers, layer states, and layer filters. **Note:** This panel can remain open at all times, unlike the Drawing Explorer displayed by the Layer command.

Accessing the Command

command bar: **layerspanelopen** context menu: right-click the ribbon or any toolbar, and then choose **Layers** : **LayersPanelOpen** The Layers panel displayed when the drawing is in Model space: (6.1292) The Layers panel

Figure 6.1292

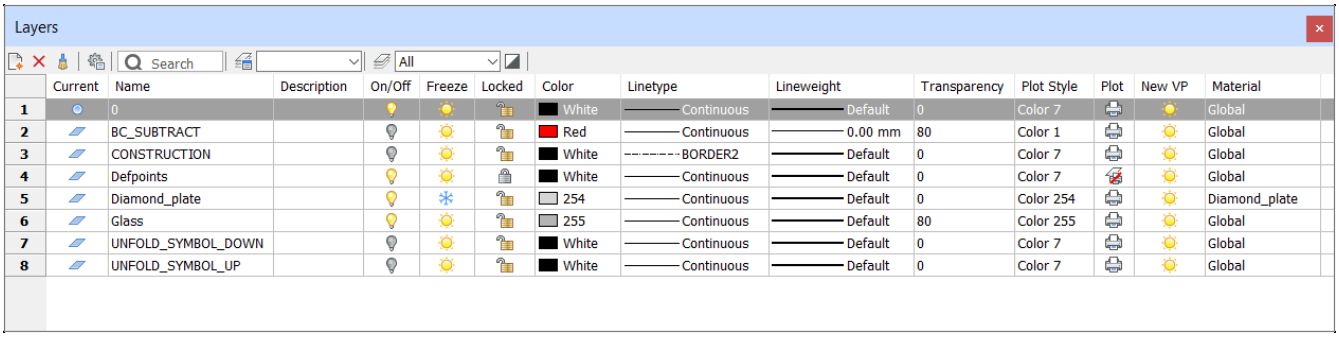

displayed additional VP layer properties when the drawing is in a layout tab, which apply to the current paper space layout or a viewport in the current layout. (6.1293)

Figure 6.1293

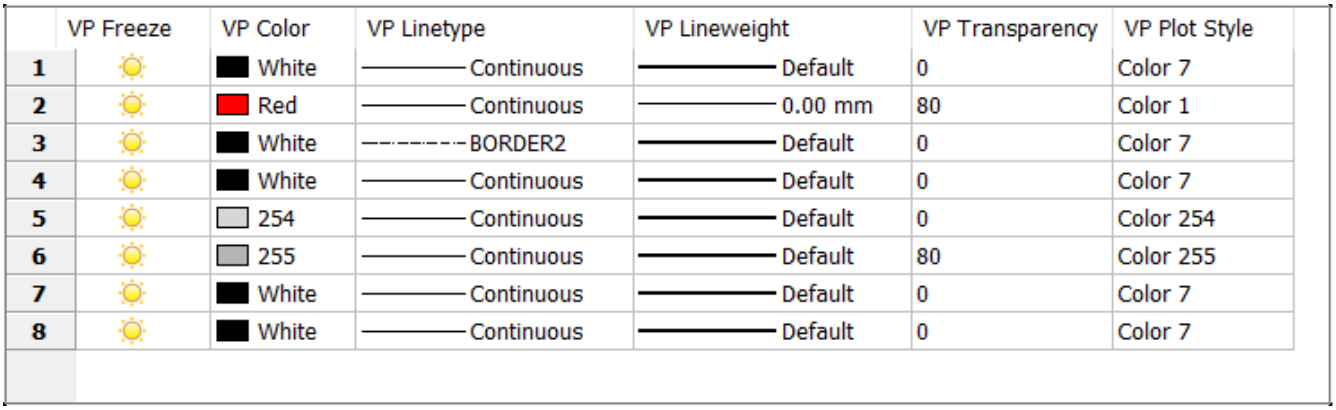

Command Options

Option	Description
New	Creates new layers with the generic name "NewLayer1". The new layer that is created copies the properties of the currently selected layer.

Delete	Deletes layers, except for the following, which cannot be deleted: • 0 • Any layer with entities
Purge	Purges layers from the current drawing, except for the following ones, which cannot be purged: • 0 • The current layer • Any layer with entities See the Purge (6.24.60) command.
Settings	Displays the Layers Settings dialog box: (6.1294 on page 3656) • **Hide xref layers** - when on, hides layers that came from externally-referenced drawings • **Apply layer filter to layer toolbar** - when on, shortens the list of layers displayed, according to the conditions of the filter. When off, displays all layer names. • **Indicate layers in use** - when on, displays icons in the Current column that indicate whether the layer has entities assigned to it; unused layers can be purged: - Layer is not empty - Layer is empty of entities • **Show row numbers** - toggles the display of the number at the start of each row. **Toolbar Controls** toggles the display of controls in the toolbar: • **Search Layers** - toggles the display of the Search field on and off • **Layer States** - toggles the display of the Layer States droplist • **Layer Filters** - toggles the display of the Layer Filters droplist **OK** - applies the changes and exit the dialog box **Cancel** - exits the dialog box without applying the changes
(6.1295 on page 3656)	Filters the names of layers to shorten longer lists of layers. As you type characters, the program displays the layer names containing the text. Any layers containing the sequence of characters are listed, no matter where in the layer name the sequence is located. For example, entering "do" returns layers named DOOR and WINDOW.
Layer States Explorer	Displays the Layer States section of the Drawing Explorer. See the LayerState (6.20.6) command.
Layer States Used	Lists the layer states available in the drawing. Choose one from the droplist. See the LayerState (6.20.6) command.
Layer Explorer	Displays the Layer section of the Drawing Explorer. See the Layer (6.13.13) command.

Filter Used	Displays the current layer filter, if any are defined in the current drawing. Click the down-arrow button to choose a different layer filter The program creates the following layer filters automatically: • **All** - the only layer filter that appears in all drawings, and displays all layers • **Viewport Overrides** - you've overridden the properties of a viewport layer • **Xref** - the drawing has externally referenced drawings attached • 'xref name' - the name of each xref'ed drawing (note that layers from xref'ed drawings are prefixed automatically with the drawing's name)
Invert Filter	Inverts the content of current filter, so that the dialog box displays all layers not included in the filter. For example, to see all layers **not** in an xref'ed drawing, choose the **Xref** filter, and then click **Invert Filter**.
Header Options	**Description**
Current	Specifies the current working layer. Only one layer can be current at a time. When the **Indicate Layers In Use** option is turned on, then these additional icons are displayed: • - Layer is not empty • - Layer is empty In paper space layouts or viewports (model space with floating viewports), the following icons indicate that viewport overrides exist: • - Viewport overrides exist and layer is current • - Viewport overrides exist and layer is not empty • - Viewport overrides exist and layer is empty
Layer Name	Specifies the name of the layer. In long lists of layers, you can type a character to jump to the first layer starting with that character, such as 'd' for DOORS. To sort the layer names from A to Z, click the **Layer Name** header; to reverse the order from Z to A, click the header a second time. To rename a layer: 1. Click the name twice, slowly (or right-click the layer name and then choose **Rename**) 2. Enter the new layer name
Description	(optional) Describes the content of the layer. Click the field, and then type.

On/Off	Toggles the selected layers between on and off. To change the status, select one or more layers, and then click a lightbulb icon: • **On** - displays entities on the layer • **Off** - hides entities from view; entities are included in the calculation of extents
Freeze	Toggles the selected layers between frozen and thawed. To change the status, select one or more layers, and then click a sun/snowflake icon: • **Thaw** - displays entities on the layer • **Freeze** - hides entities from view; entities are excluded in the calculation of extents, and are not exported with commands such as WBlock
Locked	Toggles the selected layers between locked and unlocked. To change the status, select one or more layers, and then click a padlock icon: • **Unlocked** - allows entities to be edited • **Locked** - prevents entities from being edited; entities are still visible
Color	Specifies the color of the layer. The default color is white (black). To change the color: 1. Choose one or more layers 2. Click a color square to display the Select Color dialog box; see Color (6.9.34) command 3. Choose a color, and then click **OK**
Linetype	Specifies the linetype of selected layers. The default linetype is "Continuous." To change the linetype: 1. Choose one or more layers 2. Click a linetype sample 3. Choose one from the droplist (6.1296 on page 3656) To load additional linetype definitions: 1. Click the **Load** option. 2. In the Load Linetypes dialog box, choose a linetype, and then click **OK**. See Linetype (6.20.31) command.

Lineweight	Specifies the linetype of selected layers. Default is "Default." To change the lineweight: 1. Choose one or more layers 2. Click the lineweight sample 3. From the droplist, choose another lineweight (6.1297 on page 3656) See the LWeight (6.20.40) command.
Transparency	Sets the transparency of entities on the selected layer(s) between 0 (fully opaque) and 90 (fully transparent); the default is 0. To change the transparency: 1. Choose one or more layers 2. Click the transparency number 3. From the droplist, choose another number The 2DWireframe visual style ignores this setting; instead, use the TRANSPARENCYDISPLAY variable to control the level of transparency.
Plot Style	Specifies the plot style of selected layers, if plot styles are enabled in the current drawing. The default is "Color_7." To change the plot style" 1. Choose one or more layers 2. Click a plot style name 3. From the droplist, choose another style name By default, plot styles are not enabled in drawings. To add plot styles to the drawing, see the PlotStyle (6.24.30) command.
Plot	Toggles selected layers between being printed and not printed. To change the status, select one or more layers, and then click the printer icon: • **Print**- prints the layer • **No Print** - does not print the layer Some layers created by the program also do not print by default, such as DefPoints.
New VP	Specifies whether the layer is visible (thawed) or invisible (frozen) when you make a new viewport (VP) in a layout tab. To change the status, select one or more layers, and then click a sun/snowflake icon: • **Thaw** - displays entities on the layer in the new viewport • **Freeze** - initially hides entities from view when the viewport is created See the MView (6.21.38) command.

Material	Specifies the material of selected layers. The default is material is name "Global." To change the material assigned to one or more layers: 1. Select one or more layers. 2. Click the **Material** field. 3. Click again to display the droplist, containing the materials available in the drawing. 4. Select a material in the list. When you need to add more materials to the drawing, see the Materials (6.21.11) command.

Viewport Headers

The following headers appear when you switch from model tab to a layout tab:

Header Option	Description
VP Freeze	Freezes the layer in the current layout; overrides the freeze/thaw setting in model space
VP Color	Specifies the color of entities on this layer in the current layout; overrides the color setting in model space
VP Linetype	Specifies the linetype for entities in the current layout; overrides the linetype setting in model space
VP Lineweight	Specifies the lightweight in the current layout; overrides the lightweight setting in model space
VP Transparency	Specifies the transparency of entities on this layer in the current layout; overrides the transparency setting in model space
VP Plotstyle	Specifies the plot style name in the current layout; overrides the plot style setting in model space

Procedures

- To open or close a panel (1.8.7)
- To dock a panel (1.8.7)
- To dock a panel with respect to another docked panel (1.8.7)
- To stack panels in a tabbed panel (1.8.7)

Related Commands

-Layer (6.20.2) - creates layers and changes their properties in the command bar. Layer (6.13.13) - creates layers and changes their properties in the Drawing Explorer. LayersPanelClose (6.20.4) - closes the Layers panel. LayerState (6.20.6) - saves and restores layer states. LayMCur (6.20.10) - changes the working layer to that of a selected entity LayFrz (6.20.7) - freezes layers associated with selected entities. LayThw (6.20.15) - thaws all frozen layers. LayIso (6.20.8) - isolates layers associated with selected entities. LayLck (6.20.9) - locks layers associated with selected entities. LayUlk (6.20.16) - unlocks layers associated with selected entities. LayOff (6.20.11) - turns off layers associated with selected entities. LayOn (6.20.12) - turns on all layers that have been turned off. Materials (6.21.11) - Creates materials and edits their properties through the Drawing Explorer. -ToolPanel (6.29.28) - allows to control the display of tool panels, such as the Properties Bar, the Ribbon or the Sheet Sets panel from the command line. VpLayer (6.31.18) - changes the properties of layers in the current paperspace viewport. Explorer (6.13.15) - Opens the Drawing Explorer dialog box.

Figure 6.1294

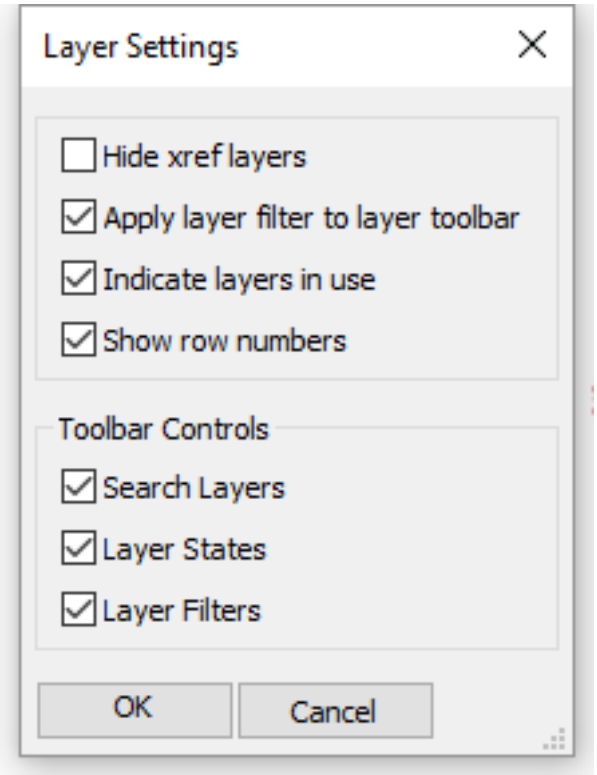

Figure 6.1295

Figure 6.1296

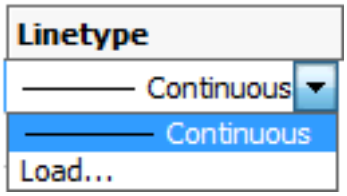

Figure 6.1297

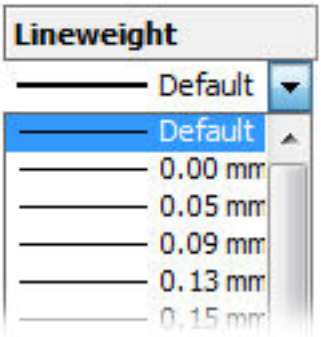

6.20.6 LayerState

(6.2833 on page 4875) Creates and edits layer states, which save the current state of the properties of layers,

Figure 6.1298

Shape Classic Pro Platinum Mechanical BIM

through the Layer States section of the Drawing Explorer.

Accessing the Command

command: **layerstate** alias: **las** menu bar: **Settings | Layers | Layer States... Tools | Drawing Explorer | Layer States...** ribbon: **Home | Settings | Drawing Explorer | Layer States Home | Layers | Layers | Layer States** toolbar: **Layers |** : **LayerState** Displays the Layer States section of the Drawing Explorer: (6.1299) Create or

Figure 6.1299

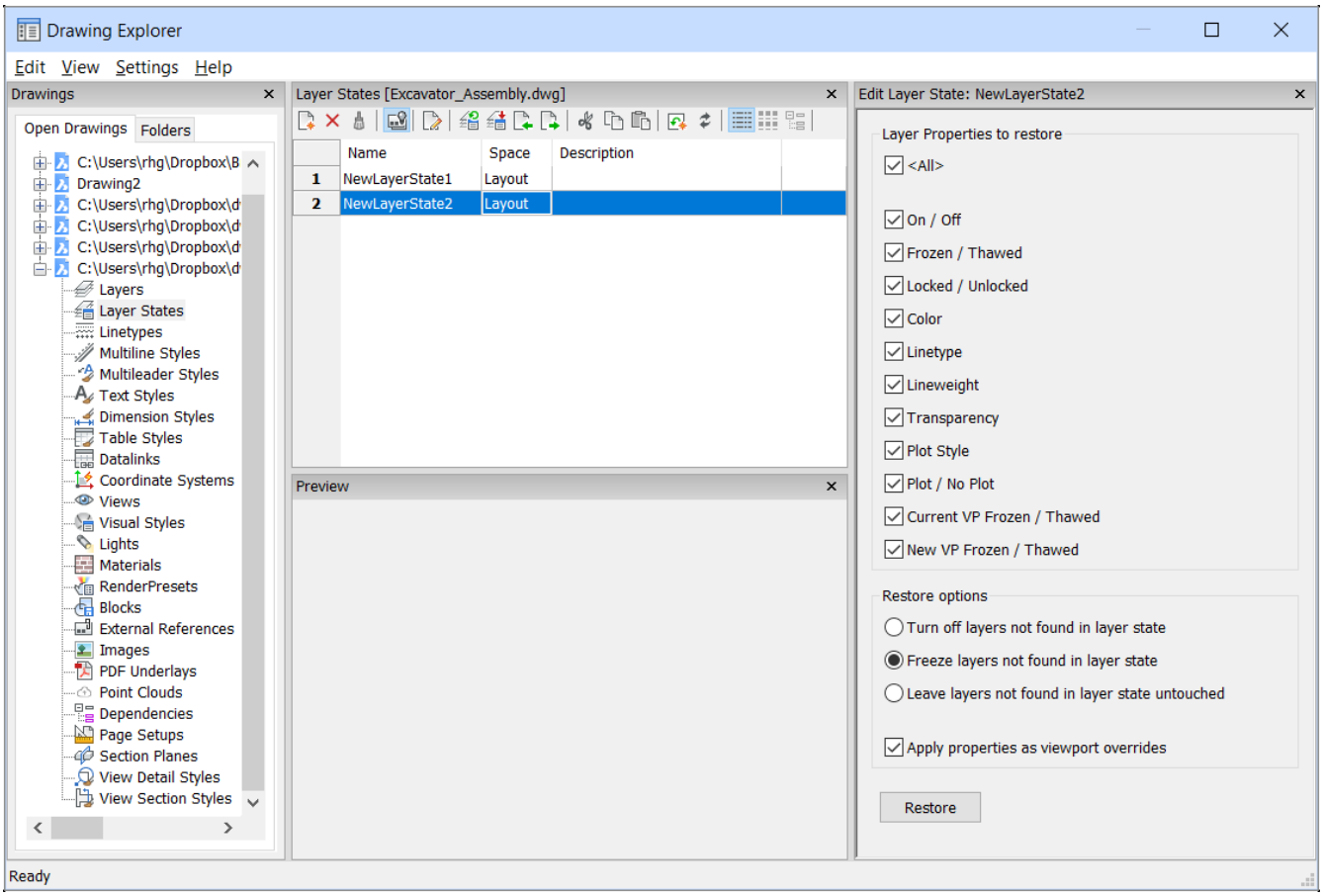

choose a layer state, and then click **X**. Press **F1** to access help.

Command Options

Toolbar Option	Description
New	Creates a new layer state with the default name of NewLayerState1. When a layer state is created, the program saves the current state of all layer properties, such as which layers are frozen, turned off, or locked.

Delete	Erases selected layer states. The program erases the layer state without warning.
Hide Xref Symbols On/Off	Toggles the display of layers from externally-referenced drawings (the word Symbols should be 'Drawings').
Edit Layer State	Displays the Edit Layer State dialog box to change the status of the layer state: • Adds layers from the layer state • Adds layers to the layer state • Changes which layer is current • Changes all properties of each layer But does not change the names of layers.
Restore	Restores the selected layer state. The properties of layer change their state after you close the Drawing Explorer dialog box.
Overwrite	Overrides the settings of the selected layer state with new settings changed by the Edit Layer State panel.
Import	Imports layer states from a LAS file: 1. Displays the Import Layer States dialog box. Choose an LAS file. 2. Click **Open** to load the layer state into the current drawing
Export	Exports layer states to an LAS file: 1. Displays the Export Layer States dialog box. Give a name to the LAS file. 2. Click **Save**. The layer state file can be imported into other drawings or send to clients.
Name	Names the layer state. Click to rename the state.
Space	Reports which space the layer state was saved: • **Model** - saved in model tab. • **Layout** - saved in layout tab. You must start the LayerState command in either model or a layout tab.
Description	Optional description of the layer state.

Edit Layer State Options	**Description**
<All>	Selects or unselects all properties. See the Layer (6.13.13) command for the meaning of the properties.
Restore Options	Determines what happens with layers not found in the layer state, such as those added after the layer state was created. The selected option applies to all layer states • Turn off • Freeze • Leave untouched

Apply properties as viewport overrides	Applies the layer state as viewport overrides (VP layer properties (6.13.13)) to the current layout viewport. This option is available only on a layout within a layout viewport.
Restore	Restores the selected layer state.

Procedures

- To save the current layer state (1.16.9)
- To edit a layer state (1.16.9)
- To restore a layer state (1.16.9)
- To copy layer states to another drawing (1.16.9)
- To export a layer state (1.16.9)
- To import a layer state (1.16.9)

Related Commands

Layer (6.13.13) - creates layers and changes their properties in the Drawing Explorer. -Layer (6.20.2) - creates layers and changes their properties in the command bar. LayFrz (6.20.7) - freezes layers associated with selected entities. LayThw (6.20.15) - thaws all frozen layers. LayIso (6.20.8) - isolates layers associated with selected entities. LayLck (6.20.9) - locks layers associated with selected entities. LayUlk (6.20.16) - unlocks layers associated with selected entities. LayOff (6.20.11) - turns off layers associated with selected entities. LayOn (6.20.12) - turns on all layers that have been turned off. Explorer (6.13.15) - Opens the Drawing Explorer dialog box.

6.20.7 LayFrz

(6.2833 on page 4875) Freezes the layers associated with entities that you select in the drawing (short for "layer

Figure 6.1300

Shape Classic Pro Platinum Mechanical BIM

freeze"). **Note:** Use the Layer (6.13.13) command to thaw specific layers that were frozen with this command, or else use the LayThw (6.20.15) command to thaw all layers in the drawing.

Accessing the Command

command bar: **layfrz** menu bar: **Settings | Layers | Freeze Layer** ribbon: **Home | Layers | Freeze** toolbar: **Layers | Freeze** : **LayFrz Prompts you in the command bar:** Current setting: Viewports=Freeze, Block nesting level=Block Select an entity on the layer to be frozen or [Settings/Undo]: **(Pick an entity, or choose an option)** Entities in set: 1 Select an entity on the layer to be frozen or [Settings/Undo]: **(Select more entities, or press Enter to exit the command)** This layer has been frozen :<LayerName> This layer has been frozen :<LayerName> ... This layer has been frozen :<LayerName> Note: The current layer cannot be frozen. When one or more entities on the current layer has been selected, BricsCAD reports: Cannot freeze layer: <LayerName>. It is the current layer.

Command Options

Option	Description
Select an entity on the layer to be frozen	Selects a single entity whose layer should be frozen. The prompt repeats itself until you press **Enter** so that you can freeze more than one layer.
Settings	Specifies the tricky case of how layers holding viewports and blocks (and xrefs) should be frozen; prompts you: **Enter setting type for [Viewports/Block selection]** - **(enter an option)**: • **Viewports** - specifies how viewports should be frozen; prompts you: **In paper space viewport use [Freeze/Vpfreeze]** - **(type F or V.)** – **Freeze** - freezes layers in all viewports (default) – **Vpfreeze** - freezes layers in the current viewport only • **Block selection** - specifies how blocks and xrefs should be frozen; prompts you: **Enter Block Selection nesting level [Block/Entity/None]** - **(type B, E, or N.)** – **Block** - freezes the layer the block has been inserted on (= same as None) - for Xrefs it freezes the layer of the selected entity within the xref. – **Entity** - freezes all layers associated with entities in the block or xref (entities that make up blocks might be on different layers) – **None** - freezes the layer of the block, and ignores other layers associated with entities and nested block

Related Commands

Layer (6.13.13) - creates layers and changes their properties in the Drawing Explorer. -Layer (6.20.2) - creates layers and changes their properties in the command bar. LayerState (6.20.6) - saves and restores layer states. LayThw (6.20.15) - thaws all frozen layers. LayIso (6.20.8) - isolates layers associated with selected entities. LayLck (6.20.9) - locks layers associated with selected entities. LayUlk (6.20.16) - unlocks layers associated with selected entities. LayOff (6.20.11) - turns off layers associated with selected entities. LayOn (6.20.12) - turns on all layers that have been turned off.

6.20.8 LayIso

(6.2833 on page 4875) Isolates layers associated with entities that you select in the drawing; all other layers are

Figure 6.1301

either locked or turned off (hidden); short for "layer isolate." **Note:** Use the LayUnIso (6.20.17) command to unlock or unhide isolated layers.

Accessing the Command

command bar: **layiso** menu bar:**Settings | Layers | Isolate Layer** ribbon: **Home | Layers | isolate** toolbar: **Layers | Isolate** : **LayIso Prompts you in the command bar:** Current setting: Lock layers Select entities on the layer(s) to be isolated or [Settings]: **(Pick one or more entities, or type S)** Entities in set: 1 Select entities on the layer(s) to be isolated or [Settings]: (**(Pick more entities, or type S or press Enter to exit the command))** Number of isolated layers: xx. Notes:

- When only one entity is selected (or multiple entities on the same layer) and this layer is not the current layer, BricsCAD reports: This layer has been isolated: <LayerName>. This layer is current: <LayerName>.
- When no entity on the current layer is selected, the layer of the most recently selected entity becomes the current layer. BricsCAD reports: Number of isolated layers: xx. This layer is current: <LayerName>.
- After running the LAYUNISO (6.20.17) command, the layer that was current before is current again.

Command Options

Option	Description
Select entities on the layer(s) to be isolated	Selects one or more entities whose layers should be isolated; the prompt repeats itself until you press **Enter** so that you can isolate more than one layer. All other layers are locked or turned off.
Settings	Specifies how layers and viewports should be isolated; prompts you: **Enter setting for layers not isolated [Off/Lock] - (enter an option)**: • **Off** - all other layers are turned off (made invisible) • **Lock** - all other layers are locked (visible and cannot be edited)

Related Commands

Layer (6.13.13) - creates layers and changes their properties in the Drawing Explorer. -Layer (6.20.2) - creates layers and changes their properties in the command bar. LayerState (6.20.6) - saves and restores layer states. LayFrz (6.20.7) - freezes layers associated with selected entities. LayThw (6.20.15) - thaws all frozen layers. LayLck (6.20.9) - locks layers associated with selected entities. LayUlk (6.20.16) - unlocks layers associated with selected entities. LayOff (6.20.11) - turns off layers associated with selected entities. LayOn (6.20.12) - turns on all layers that have been turned off. LayUnIso (6.20.17) - unisolates locked or turned off layers.

6.20.9 LayLck

(6.2833 on page 4875) Locks the layer associated with an entity selected in the drawing; locked layers can be

Figure 6.1302

Shape Classic Pro Platinum Mechanical BIM

seen but not edited (short for "layer lock"). **Note:** Use the Layer (6.13.13) command to unlock specific layers that were locked with this command, or else use the LayUnlk (6.20.16) command to unlock all layers in the drawing at once.

Accessing the Command

command bar: **laylck** menu bar: **Settings | Layers | Lock Layer** ribbon: **Home | Layers | Lock** toolbar: **Layers | Lock** : **LayLck Prompts you in the command bar:** Select an entity on the layer to be locked: **(Choose an entity)** This layer has been locked: <LayerName> Locked layers can be shown faded. The LAYERLOCKFADECTL (1.10.11) variable sets the fading level between 0 (no fading) and 90 (very faded).

Command Options

Option	Description
Select an entity on the layer to be locked	Specifies the layer to be locked by the entity selected.

Related Commands

LayUlk (6.20.16) - unlocks layers associated with selected entities. Layer (6.13.13) - creates layers and changes their properties in the Drawing Explorer. -Layer (6.20.2) - creates layers and changes their properties in the command bar. LayerState (6.20.6) - saves and restores layer states. LayFrz (6.20.7) - freezes layers associated with selected entities. LayThw (6.20.15) - thaws all frozen layers. LayIso (6.20.8) - isolates layers associated with selected entities. LayOff (6.20.11) - turns off layers associated with selected entities. LayOn (6.20.12) - turns on all layers that have been turned off. LayUnlk (6.20.16) - unlocks locked layers.

6.20.10 LayMCur

(7.3 on page 4931) Changes the working layer to that of the entity selected (short for "layer make current").

Figure 6.1303

Accessing the Command

Command bar: **laymcur** alias: **setlayer** menu bar: **Settings | Layers | Set Layer by Entity** ribbon: **Home | Layers | Make Object's Layer Current** Toolbar: **Entity Properties } Make Object's Layer Current** : **LayMCur Prompts you in the command bar:** Select entity to set the current layer: **(Choose one entity)**

Command Options

Option	Description
Select entity to set the current layer	Choose one entity whose layer will be made the current layer.

Related Commands

Layer (6.13.13) - creates layers and changes their properties through a dialog box. -Layer (6.20.2) - creates layers and changes their properties through the command bar. LayerState (6.20.6) - saves and restores layer states.

6.20.11 LayOff

(6.2833 on page 4875) Turns off layers associated with entities selected in the drawing; off layers cannot be seen

Figure 6.1304

(short for "layer off"). Note: Use the Layer (6.13.13) command to turn on specific layers that were turned off with this command, or else use the LayOn (6.20.12) command to turn on all layers in the drawing at once.

Accessing the Command

command bar: **layoff** menu bar: **Settings | Layers | Layer Off** ribbon: **Home | Layers | Layer Off** toolbar: **Layers | Layer Off** : **LayOff Prompts you in the command bar:** Current setting: Viewports=Off, Block nesting level=Block Select an entity on the layer to be turned off or [Settings/Undo]: **(Click an entity, or choose an option)** Entities in set: 1 Select an entity on the layer to be turned off or [Settings/Undo]: **(Select more entities, or press Enter to exit the command)** This layer has been turned off:<LayerName> This layer has been turned off:<LayerName> ... This layer has been turned off:<LayerName> Note: When one or more entities on the current layer are selected, BricsCAD prompts you: This layer is current: DIMENSIONS. Do you want to turn off current layer? [Yes/No] <No>: Choose Yes to switch off the display of the current layer. It is recommended to keep the current layer visible though.

Command Options

Option	Description
Select an entity on the layer to be turned off	Selects entities whose layer is to be turned off. Either click an entity or use window selection to select multiple entities simultaneously. If ON, you can choose a window selection method in the Prompt Menu (1.8.6). This prompt repeats itself until you press **Enter** so that you can turn off more than one layer.
Undo	Undoes the previous selection.
Settings	Specifies how viewports, blocks, and xrefs should be turned off; prompts you: **Enter setting type for [Viewports/Block selection]** - **(enter an option)**: • **Viewports** - specifies how viewports should be turned off; prompts you: **In paper space viewport use [Freeze/Vpfreeze]** - **(type F or V.)** **Freeze** - turns off layers in all viewports (default) **Vpfreeze** - turns off layers in the current viewport only • **Block selection** - specifies how blocks and xrefs should be turned off; prompts you: **Enter Block Selection nesting level [Block/Entity/None]** - **(type B, E, or N.)** **Block** - turns off all layers associated with the block, includes of nested blocks **Entity** - turns off all layers associated with entities in the block or xref (entities that make up blocks might be on different layers) **None** - turns off the layer of the block, and ignores other layers associated with entities and nested block

Related Commands

LayOn (6.20.12) - turns on all layers that have been turned off. Layer (6.13.13) - creates layers and changes their properties in the Drawing Explorer. -Layer (6.20.2) - creates layers and changes their properties in the command bar. LayerState (6.20.6) - saves and restores layer states. LayFrz (6.20.7) - freezes layers associated with selected entities. LayThw (6.20.15) - thaws all frozen layers. LayIso (6.20.8) - isolates layers associated with selected entities. LayLck (6.20.9) - locks layers associated with selected entities. LayUlk (6.20.16) - unlocks layers associated with selected entities.

6.20.12 LayOn

(6.2833 on page 4875) Turns on all layers that were turned off in the drawing, except for frozen layer (short for

Figure 6.1305

"layer off").

Accessing the Command

command bar: **layon** menu bar: **Settings | Layers | Layer On** ribbon: **Home | Layers | Layer On** toolbar: **Layers | Layer On** : **LayOn Prompts you in the command bar:** All layers have been turned on.

Command Options

No options.

Related Commands

LayOff (6.20.11) - turns off layers associated with selected entities. Layer (6.13.13) - creates layers and changes their properties in the Drawing Explorer. -Layer (6.20.2) - creates layers and changes their properties in the command bar. LayerState (6.20.6) - saves and restores layer states. LayFrz (6.20.7) - freezes layers associated with selected entities. LayThw (6.20.15) - thaws all frozen layers. LayIso (6.20.8) - isolates layers associated with selected entities. LayLck (6.20.9) - locks layers associated with selected entities. LayUlk (6.20.16) - unlocks layers associated with selected entities.

6.20.13 Layout

(6.2833 on page 4875) Creates, copies, renames, and deletes layouts. (6.1307)

Figure 6.1306

Figure 6.1307

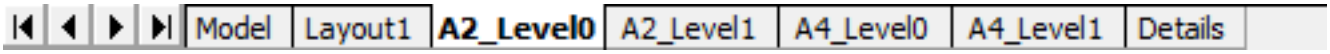

Accessing the Command

command bar: **layout** menu bar: **Insert | Layout** ribbon: **Home | Settings Layouts** toolbar: **Insert | Layout | : Layout Prompts you in the command bar:** Enter layout option [? to list/Set/New/Copy/Delete/Rename/SAve/Template/n <Set>: **(Enter an option)**

Command Options

Option	Description
? to list	Lists the names of layouts already defined in this drawing: **Layout name:: Layout1 Block name:: *Paper_Space0 Layout name:: Layout2 Block name:: *Paper_Space1** If necessary, press **F2** to switch to the Prompt History window.
Set	Switches to the specified layout; prompts you: **Enter a layout name - (enter a name of a layout; the program immediately switches to the layout.)**
New	Creates new layouts; prompts you: **Enter new layout name <layoutn> - (specify the name of the new layout, or else press Enter to accept the offered name.)** The program adds the layout is added as a tab. The default name is "Layout**n**," where **n** is incremented with each new layout.
Copy	Creates a new layout by making a copy of an existing layout; prompts you: 1. **Enter the name of the layout to copy: <current> - (enter a name of an existing layout, or else press Enter to use the current layout name.)** 2. **Enter new layout name - (specify the name of the new layout; the program adds the copied layout as a new tab.)**

Delete	Erases layouts from the drawing; prompts you: 1. **Enter a layout name <current> - (specify the name of the layout to be removed, or else press Enter to use the current layout name.)** 2. The program displays a warning dialog box. Click **OK** to confirm the deletion or **Cancel** to preserve the tab The Model tab cannot be deleted.
Rename	Renames layouts; prompts you: 1. **Enter a layout name <current> - (enter a name of an existing layout, or else press Enter to use the current layout name.)** 2. **Enter new layout name - (specify the name of the new layout.)**
SAve	Saves layouts as DWG files, prompts you: 1. **Enter a layout name <current> - (enter a name of a layout, or else press Enter to use the current layout name.)** The program displays the Create Drawing File dialog box. 2. Enter a name for the drawing. 3. Choose whether to save the file in DWG or DXF format. 4. Click **Save**. The DWG file contains all layouts, including Model, but no drawing info. To use this file in another drawing, use the Import option.
Template	Imports layouts from DWG drawing files; displays the Select Template From File dialog box: 1. Choose a DWG or DXF file created by the SAve option. 2. Click **Open**. The program displays the Insert Layout(s) dialog box: (6.1312 on page 3673) 3. Choose one or more layout names. 4. Click **OK**. If the layout name already exists, then the program appends its name. For example, when the imported layout is named "Layout 2," the program names it "Layout3-Layout2."
neXt	Displays the next layout.
Previous	Displays the previous layout.

Layout Tabs

Right-click a tab for the following shortcut menu, which mimics the Layout command: (6.1308 on the following page) Use the arrow buttons (left end of the tabs) to move along the tab bar, when the drawing contains too many layout tabs to see them all. **Print Setup** displays the Print Setup dialog box for the current layout; see the CPageSetup (6.9.64) command. **Print** displays the Print dialog box, from which layouts are printed; see the Print (6.24.49) command.

Figure 6.1308

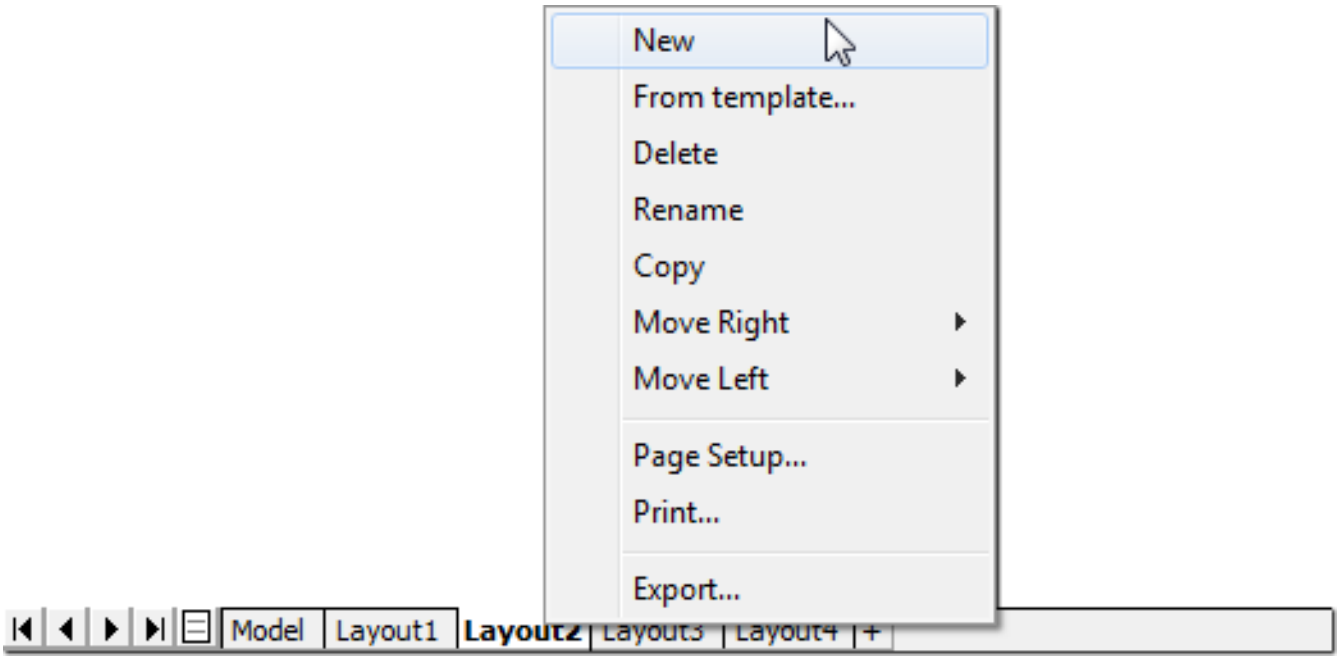

Layout Manager

Click the **Layout Manager** button on the layout tab to view the dialog box: (6.1315 on page 3674)

Option	Description
Search	Searches for a layout name, useful when drawings contain many layouts
New	Creates a new layout
Copy Selected Layout(s)	Makes a copy of selected layouts, and adds them to the end of the list
Delete	Deletes the selected layouts
Up	Move the selected layouts up the list
Down	Move the selected layouts down the list
Clear Selection	Removes highlighting from layout names, thereby unselecting them
Current	Click in the Current column to make the layout current
Name	Double-click a layout name to exit the dialog box and make the layout current

Figure 6.1309

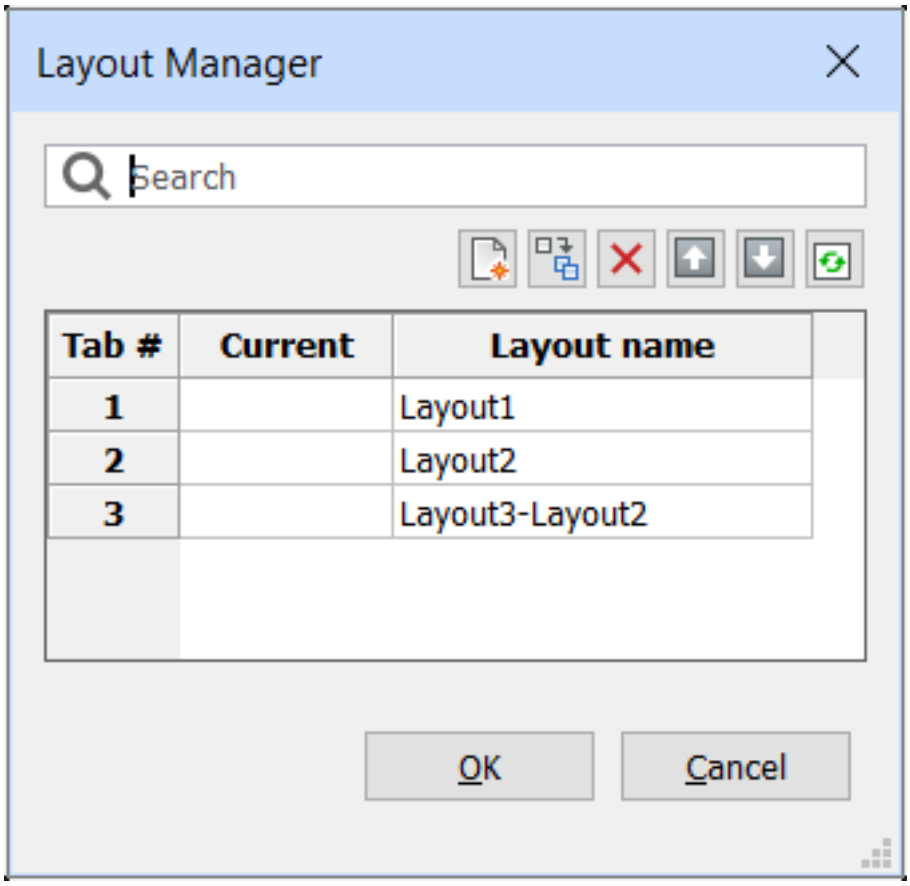

Status Bar Menu

Right-click TILE or LAYOUT on the status bar for the shortcut menu: (6.2612 on page 4684) (6.1311 on the next

Figure 6.1310

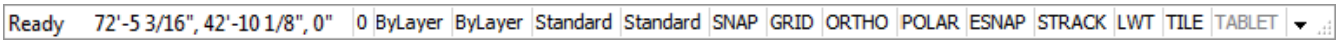

page)

Shortcut Menu Option	Description
Paper Space	(Available only in a layout tab) Switches the layout to paper space
Model Space	(Available only in a layout tab) Switches the layout to model space
Model	Switches the drawing editor to Model tab.
Layout1	Switches the drawing editor to Layout1.
Layout2	Switches the drawing editor to Layout2. When the drawing contains other layouts, they are also listed in the shortcut menu.

Figure 6.1311

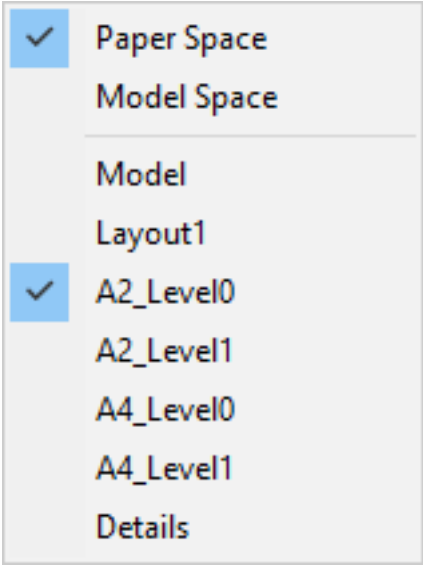

Procedures

- Creating a new layout (1.16.15)
- Copying layouts (1.16.15)
- Importing layouts (1.16.15)
- Renaming layouts (1.16.15)
- Arranging the layout tabs (1.16.15)
- Deleting a layout (1.16.15)

Related Commands

LayoutManager (6.20.14) - manages layouts through a dialog box. MSpace (6.21.33) - switches to model space. PsetupIn (6.24.53) - imports page setup definitions from another drawing through a dialog box. -PsetupIn (6.24.55) - imports page setup definitions from another drawing through the command bar. PSpace (6.24.57) - switches to paper space. MView (6.21.38) - creates multiple viewports in paper space. VPorts (6.31.20) - creates multiple viewports in model space.

Figure 6.1312

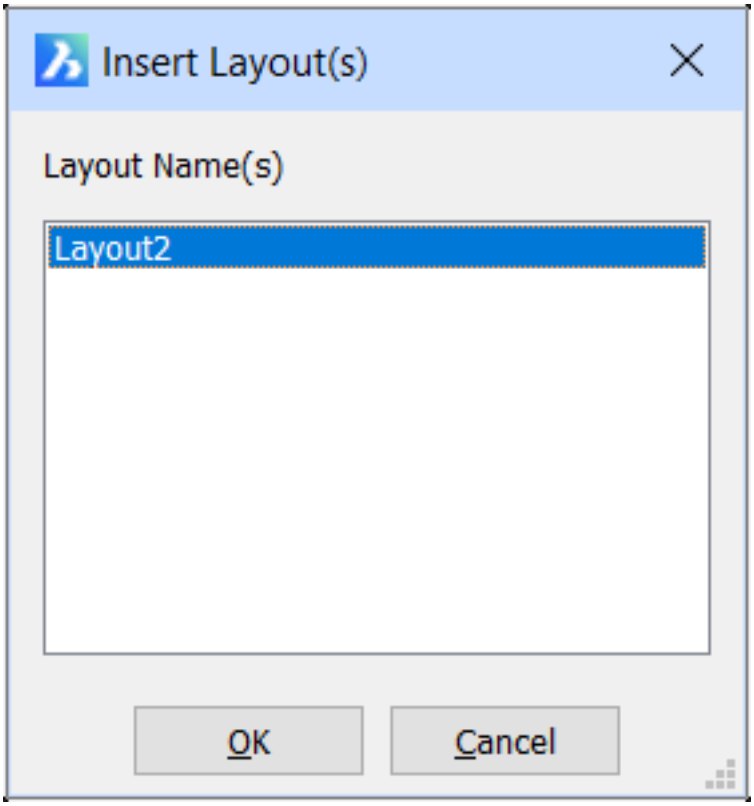

6.20.14 LayoutManager

(6.2833 on page 4875) Manages layouts through a dialog box.

Figure 6.1313

Accessing the Command

command bar: **layoutmanager** layout tab: (6.1314) : **LayoutManager** Displays a dialog box: (6.1315)

Figure 6.1314

Figure 6.1315

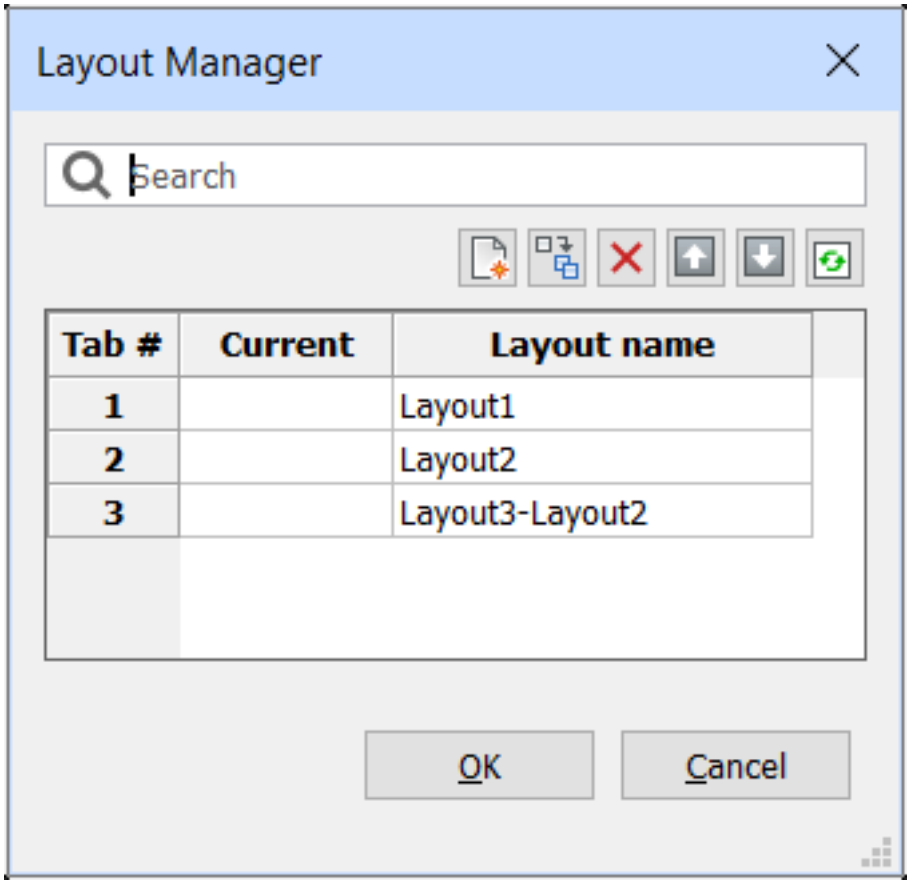

Dialog Box Options

Option	Description
(6.1316 on page 3676)	Searches for a layout name, useful when drawings contain many layouts
New	Creates a new layout. Type a name in the **Layout name** field to replace the default Layout**n** name.
Copy Selected Layout(s)	Makes a copy of selected layouts, and adds them to the end of the list

Delete	Deletes the currently selected layout(s)
Up	Moves the currently selected layout(s) up in the list, and to the left in the layout tabs
Down	Moves the currently selected layout(s) down in the list, and to the right in the layout tabs.
	Removes highlighting from layout names, thereby unselecting them
Current	Click in the Current column to make the layout current

Related Commands

Layout (6.20.13) - creates, copies, renames, and deletes layouts.

Figure 6.1316

6.20.15 LayThw

Thaws all frozen layers, but does not change layers that are turned off (short for "layer thaw").

Accessing the Command

command bar: **laythw** menu bar: **Settings | Layers** ribbon: **Home | Layers | Thaw All Layers** toolbar: **Layers | Thaw All Layers** : **LayThw Prompts you in the command bar:** All layers have been thawed.

Command Options

No options.

Related Commands

LayFrz (6.20.7) - freezes layers associated with selected entities. Layer (6.13.13) - creates layers and changes their properties in the Drawing Explorer. -Layer (6.20.2) - creates layers and changes their properties in the command bar. LayerState (6.20.6) - saves and restores layer states. LayIso (6.20.8) - isolates layers associated with selected entities. LayLck (6.20.9) - locks layers associated with selected entities. LayUlk (6.20.16) - unlocks layers associated with selected entities. LayOff (6.20.11) - turns off layers associated with selected entities. LayOn (6.20.12) - turns on all layers that have been turned off.

6.20.16 LayUlk

(6.2833 on page 4875) Unlocks the layer associated with an entity that you select in the drawing (short for "layer

Figure 6.1317

Shape Classic Pro Platinum Mechanical BIM

unlock").

Accessing the Command

command bar: **layulk** menu bar: **Settings | Layers | Unlock Layer** ribbon: **Home | Layers | Unlock Layer** toolbar: **Layers | Unlock Layer** : **LayUlk Prompts you in the command bar:** Select an entity on the layer to be unlocked: **(Choose an entity)** This layer has been unlocked: <LayerName>

Command Options

Option	Description
Select an entity on the layer to be unlocked	Selects an entity whose layer should be unlocked.

Related Commands

LayLck (6.20.9) - locks layers associated with selected entities. Layer (6.13.13) - creates layers and changes their properties in the Drawing Explorer. -Layer (6.20.2) - creates layers and changes their properties in the command bar. LayerState (6.20.6) - saves and restores layer states. LayFrz (6.20.7) - freezes layers associated with selected entities. LayThw (6.20.15) - thaws all frozen layers. LayIso (6.20.8) - isolates layers associated with selected entities. LayOff (6.20.11) - turns off layers associated with selected entities. LayOn (6.20.12) - turns on all layers that have been turned off.

6.20.17 LayUnIso

(6.2833 on page 4875) Restores layers isolated (either locked or turned off) by the LayIso command (short for

Figure 6.1318

"layer unisolate").

Accessing the Command

command bar: **layuniso** menu bar: **Settings | Layers | Unisolate Layer** ribbon: **Home | Layers | Unisolate Layer** toolbar: **Layers | Unisolate Layer** : **LayUnIso Prompts you in the command bar:** Layers isolated by LAYISO command have been restored.

Command Options

No options.

Related Commands

LayOff (6.20.11) - turns off layers associated with selected entities. Layer (6.13.13) - creates layers and changes their properties in the Drawing Explorer. -Layer (6.20.2) - creates layers and changes their properties in the command bar. LayerState (6.20.6) - saves and restores layer states. LayFrz (6.20.7) - freezes layers associated with selected entities. LayThw (6.20.15) - thaws all frozen layers. LayIso (6.20.8) - isolates layers associated with selected entities. LayLck (6.20.9) - locks layers associated with selected entities. LayUlk (6.20.16) - unlocks layers associated with selected entities.

6.20.18 LConnect

(6.2777 on page 4835) Creates an L-connection between solids.

Figure 6.1319

Accessing the Command

command bar: **lconnect** menu bar: **BIM | BimConnect | Lconnect** toolbar: **BIM Connect** Quad Tab: **Model** Ribbon Tab | Panel: **Model | Modify 3D - Connect** : **LConnect Prompts you in the command bar:** Select solids or faces* to connect: **(Select the first solid or solid face.)** Select solids or faces* to connect: **(Select the second solid or solid face.)** Selectbase solid [Switch] <Accept>: **(Press Enter to create the connection or choose an option.)** * When solids are selected the larger part of the solid(s) is kept; otherwise select the faces to be connected. L-Connecting walls (select solids or faces)

(6.1320 on the next page) Before	(6.1321 on the facing page) Result

L-Connecting roof slabs (select solids or faces)

(6.1322 on page 3682) Before	(6.1323 on page 3682) Result

(6.1324 on page 3683) Before	(6.1325 on page 3683) Result

L-Connecting solids (select faces)

(6.1326 on page 3684) Before	(6.1327 on page 3684) Result

Command Options

Option	**Description**
Switch	Allows to choose between two butted L-connections: (6.1328 on page 3684)or (6.1329 on page 3685) or a mitered L-connection: (6.1330 on page 3685) Prompts you: **Select base solid [Switch] <Accept>: (type s then press Enter or tap the Ctrl-key. The connection between the solids changes. Press Enter to accept the selected connection.)** If the HOTKEYASSISTANT = ON, the the Hotkey Assistant indicates the currently selected L-connection type. (6.1331 on page 3685)

Procedures

Creating L-Connections (2.4.5)

Related Commands

TConnect (6.29.10) - connects solid faces to other solids. Drag (6.10.37) - moves 3D solids perpendicular to a selected face by dragging that face. Optionally preserves connections to other solids. BimFlowConnect (6.7.14) - creates a connection between flow segments, such as pipes or HVAC ducts. BimStructuralConnect (6.7.41) - connects structural profile solids such as beams and columns.

Figure 6.1320



Figure 6.1321



Figure 6.1322

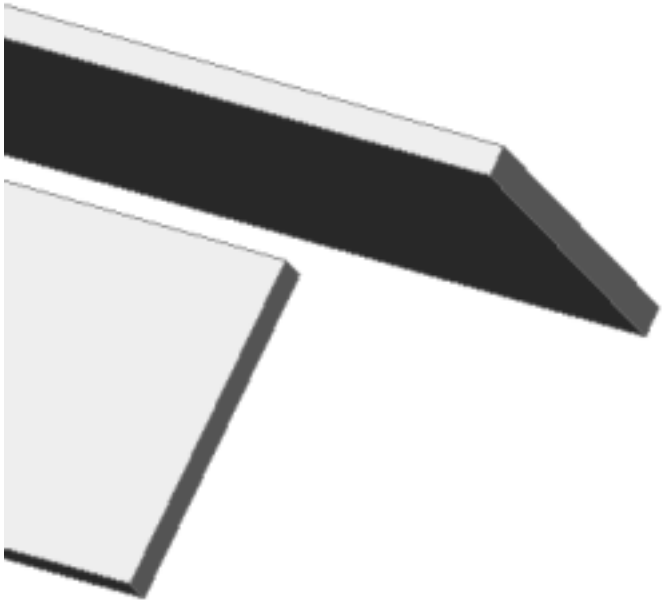

Figure 6.1323



Figure 6.1324

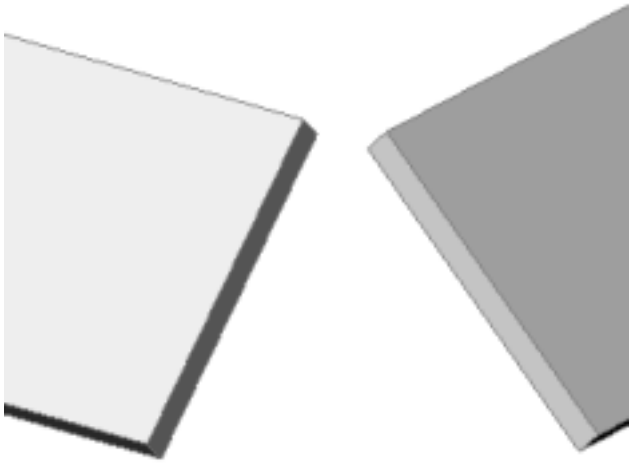

Figure 6.1325

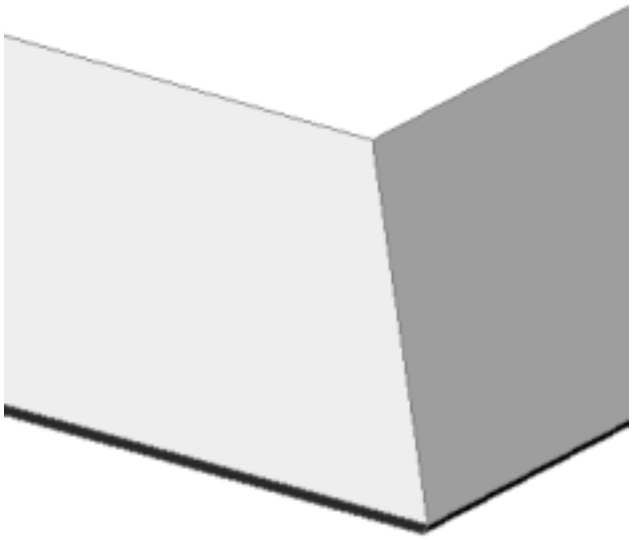

Figure 6.1326

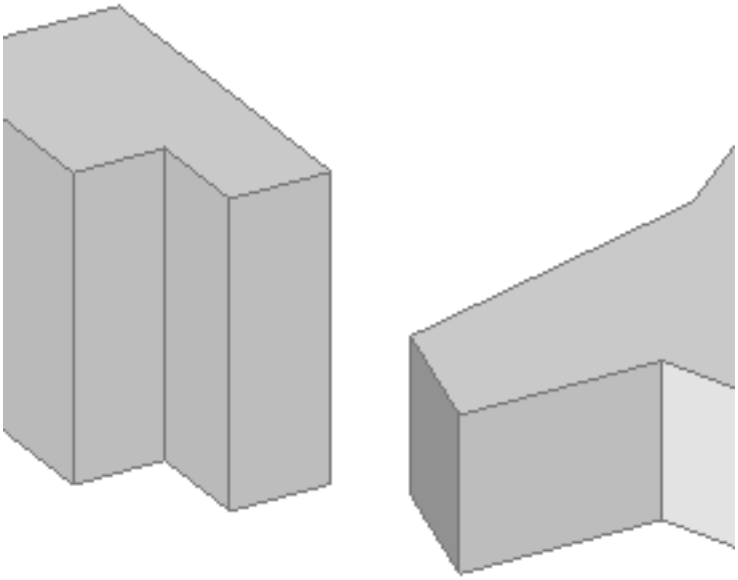

Figure 6.1327

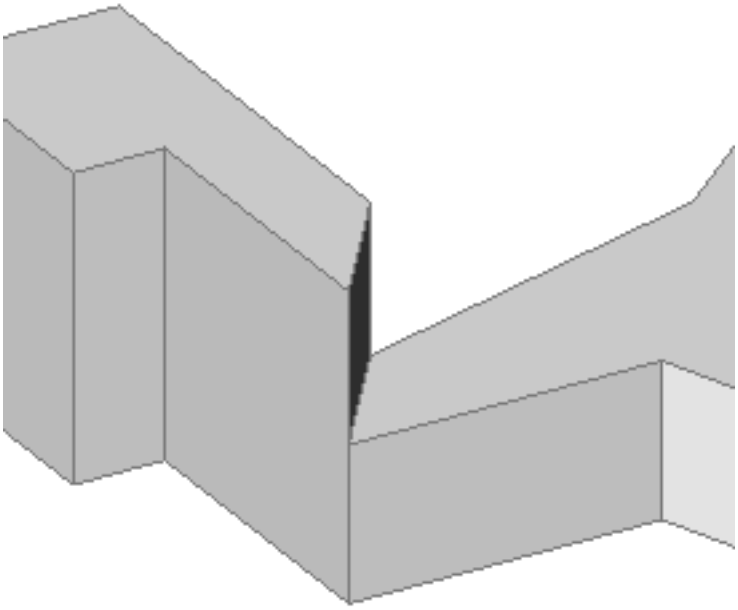

Figure 6.1328

Figure 6.1329

Figure 6.1330

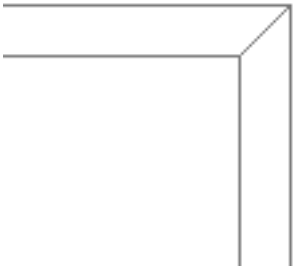

Figure 6.1331

6.20.19 Leader

(6.2833 on page 4875) Draws leaders. (6.1333)

Figure 6.1332

Figure 6.1333

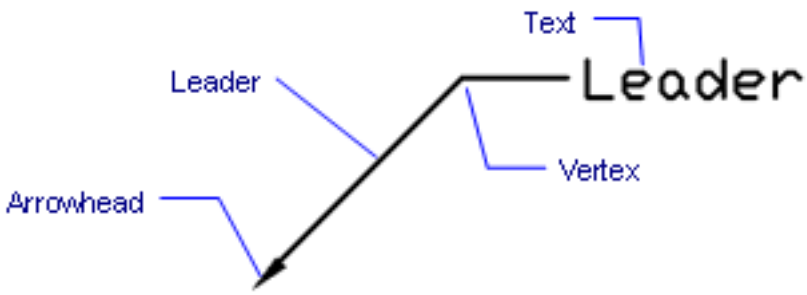

Accessing the Command

command bar: **leader** aliases: **le lead** : **Leader Prompts you in the command bar:** Start of leader: **(Pick a point)** Next point: **(Pick a point)** To point [Format/Undo/Annotation] <Annotation>: **(Pick a point, or else enter an option)** (6.1334)

Figure 6.1334

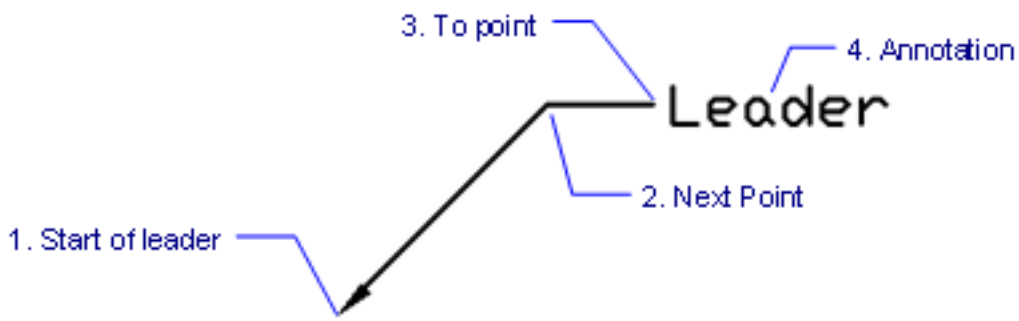

Command Options

Option	Description
To point	Specifies the next vertex: . • Pick a point. • Press **Enter** to stop adding vertices and start the Annotation option.

Format	Specifies the leader style; prompts you: **[Arrow/None/SPline/STraight/Exit] <Exit>** - **(enter an option.)** • **Arrow** - Draws an arrowhead at the leader's start point (default) • **None** - Draws no arrowhead • **Spline** - Draws the leader as a spline (6.27.43) • **Straight** - Draws the leader as straight line segments (default) • **Exit** - Returns to the previous prompt
Undo	Undoes the last leader line segment
Annotation	Starts adding text to the end of the leader line. The annotation is created as an Mtext (6.21.34) entity; prompts you: 1. **First line of annotation text <options>** - **(type a line of text, and then press Enter to start a second line of text. Alternatively, press Enter right away to choose the Options option; see below.)** 2. **Next line of annotation text** - **(press Enter to stop adding text, or else type the next line, then press Enter.)** Caution: the annotation is independent of the leader line; when moving a leader, be sure to include the annotation in the selection set.
Options	Specifies the type of annotation; prompts you: **Dimension text options [Block/Copy/None/Tolerance/Mtext] <Mtext>** - **(enter an option)**: • **Block** - uses a block as the annotation; displays prompts identical to that of the -Insert (6.17.14) command • **Copy** - uses any other text entity in the drawing as the annotation; prompts you: **Select an entity** - select a existing text (6.29.12) or mtext (6.21.34) entity, and converts text entities to mtext • **None** - creates a leader without annotation. • **Tolerance** - enter the annotation as a tolerance notation through the Geometric Tolerance (1.21.15) dialog box • **Mtext** - enter annotation as mtext through a Text Formatting toolbar; see the Mtext (6.21.34) command

Related Commands

DimLeader (6.11.13) - places leaders with text, blocks, entities, or tolerances. QLeader (6.25.1) - draws leaders. Lets you specify the properties of the leader through a dialog box and reuse them for a series of leaders. MLeader (6.21.20) - creates multileader entities using the current multileader style. DimLinear (6.11.14) - places linear dimensions in drawings: horizontal, vertical, and rotated. DimAligned (6.11.3) - places aligned dimensions. DimBaseline (6.11.6) - places additional dimensions from a common baseline. DimContinue (6.11.9) - continues dimensions. DimDiameter (6.11.10) - places diameter dimensions. DimRadius (6.11.17) - places radius dimensions. DimCenter (6.11.8) - places center marks. DimAngular (6.11.4) - places angular dimensions. DimOrdinate (6.11.15) - places x and y ordinate dimensions. Tolerance (6.29.24) - places tolerance tags in drawings. Dim (6.11.1) - places and edits dimensions at the 'Dimensioning command:' prompt. Dim1 (6.11.2) - places and edits a single dimension at the 'Dimensioning command:' prompt. DimEdit (6.11.12) - changes the wording and angle of dimension text; changes the angle of extension lines. DimTEdit (6.11.23) - changes the position of dimension text. DdEdit (6.10.15) - edits dimension text. Properties (6.24.52) - edits the properties of dimensions through a palette. DimStyle (6.11.20) - creates and edits dimension styles through the Drawing Explorer. -DimStyle (6.11.21) - saves and applies dimensions styles at the command line. Style (6.27.57) - sets the text style used by dimensions. DimOverride (6.11.16) - overrides the values of the current dimension style.

6.20.20 Lengthen

(6.2833 on page 4875) Changes the length of open objects, such as lines, polyline segments, and arcs. **Note:** This

Figure 6.1335

Shape Classic Pro Platinum Mechanical BIM

command is largely superseded by grips editing, as well as by the Trim (6.29.33) and Extend (6.13.20) commands.

Accessing the Command

command bar: **lengthen** aliases: **len editlen** menu bar: **Modify | Lengthen** toolbar:**Modify |** : **Lengthen Prompts you in the command bar:** Edit length: DYnamic/Increment/Percent/Total/<Select entity to list length>: **(Enter an option, or choose an entity)**

Command Options

Option	Description
Select entity to list length	Select a valid entity, and then the program reports the current length of an open entity in the current units,such as **Current length: 7'-11 7/8"**
DYnamic	Changes the length interactively; prompts you: **Select entity to change or [edit Mode]** - **(select an entity; the prompt that appears next depends on the entity you selected)**: • Line: **New end point for line** - drag the line longer or shorter • Arc: **New start point** - drag the arc longer or shorter • Polyline: **New end point** - drag the segment longer or shorter **edit Mode** option returns to original prompt to switch lengthening modes.)
Increment	Changes the length or angle by a specified amount; prompts you: **Enter length to increment or [Angle] <0">** - **(specify a positive number to lengthen the entity, or a negative number to shorten it, or else enter A)**: • **Select entity to change or [edit Mode]** - **(select the entity to lengthen.)** • **Enter angle increment <0>** - **(specify the angle by which to change the entity (applies to arcs only).)**
Percent	Changes the length of entities by a percentage; prompts you: **Enter percent length <0.0000>** - **(enter a number to lengthen or shortens the entity to a percentage of the current length.)** For example, enter 25 (for 25%), and a 1"-long line is shorted to 0.25". Enter 150%, and the 1" line becomes 1.5".

Total	Changes the length to the amount specified; prompts you: **Angle/<Enter total length (0.0000)> - (enter an option)**: • **Enter total length** - specifies the size to which to lengthen or shorten the entity; for example, enter 2 and a 1"-long line is lengthened to 2". • **Enter angle increment** - specifies the angle to which to size the arc; for example, enter 45 and a 180-degree arc is shortened to 45 degrees

Procedures

- Change the length of an entity dynamically (1.24.23)
- Modify the included angle of an arc (1.24.23)

Related Commands

Extend (6.13.20) - lengthens open entities. Stretch (6.27.50) - stretches entities longer and shorter. Change (6.9.10) - changes the length of lines. Trim (6.29.33) - shortens entities.

6.20.21 LicenseManager

(6.2833 on page 4875) Summarizes the software's licenses for BricsCAD, BIM, Mechanical, and Communicator

Figure 6.1336

through a dialog box.

Accessing the Command

command bar: **licensemanager** menu bar: **Help | License Manager** ribbon: **Home | Help | BricsCAD License** : **LicenseManager** Displays a dialog box: (6.1337)

Figure 6.1337

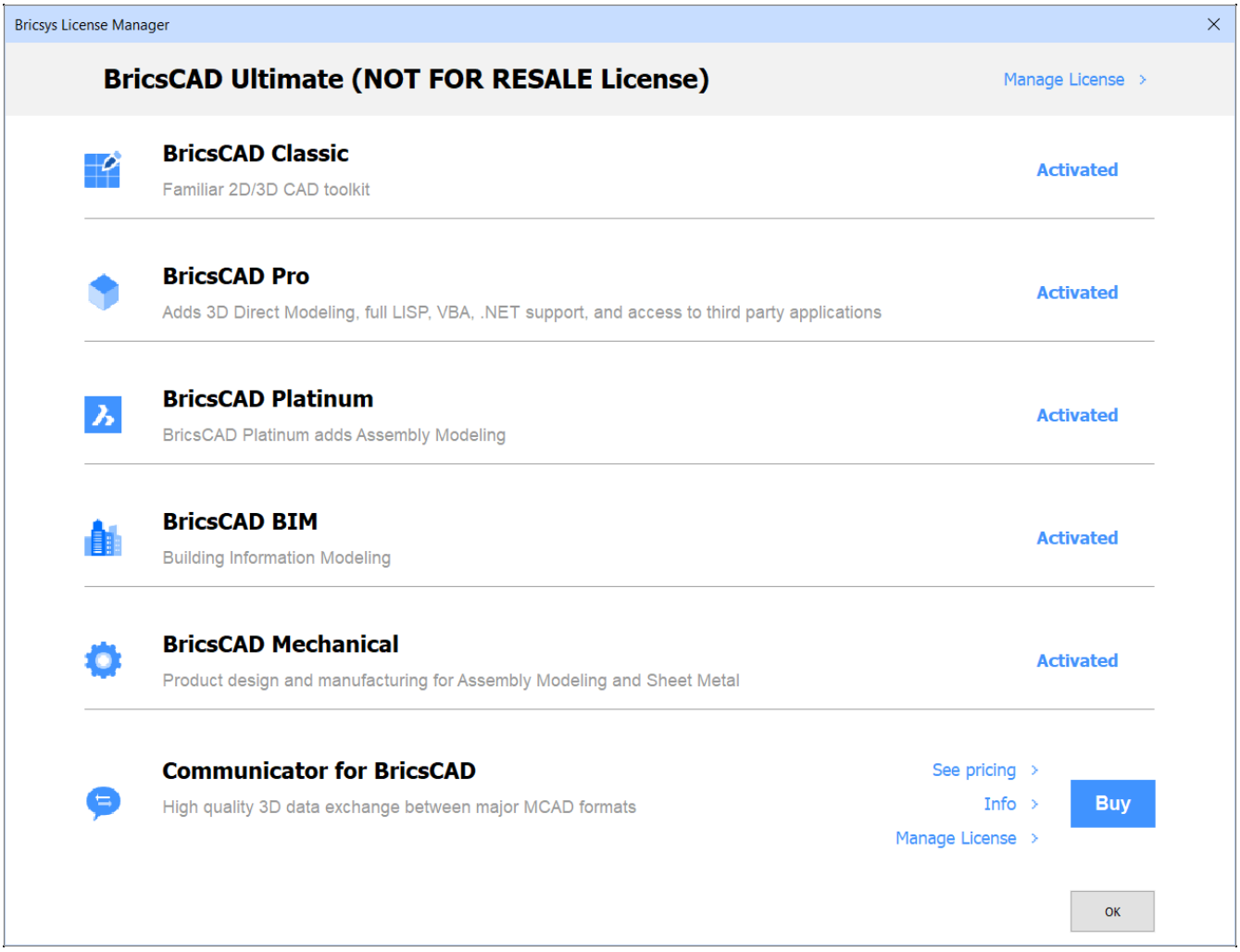

Command Options

Option	Description
Manage License	Displays the Bricsys License Manger dialog box for activating the license; see LicProperties (6.20.23) command

See pricing	Opens the computer's default Web browser to the `https://www.bricsys.com/estore/` page, from which the license can be purchased
Info	Reports on the status of the license by displaying the Info dialog box, such as this one: (6.1338 on the next page)
Buy	Opens the Web browser to the `https://www.bricsys.com/estore/` page

Related Commands

LicEnterKey (6.20.22) - enters the license key number. LicProperties (6.20.23) - reports the BricsCAD license information in a dialog box. Allows to modify or deactivate a BricsCAD single user or volume license key. LicPropertiesBim (6.20.24) - reports the BricsCAD BIM license information in a dialog box. Allows to modify or deactivate a BricsCAD BIM single user or volume license key. LicPropertiesCommunicator (6.20.25) - reports the BricsCAD Communicator license information in a dialog box. Allows to modify or deactivate a BricsCAD Communicator single user or volume license key. LicPropertiesMechanical (6.20.27) - reports the BricsCAD Mechanical license information in a dialog box. Allows to modify or deactivate a BricsCAD Mechanical single user or volume license key. RunAsLevel (6.26.50) - allows to run BricsCAD in a lower license level.

Figure 6.1338

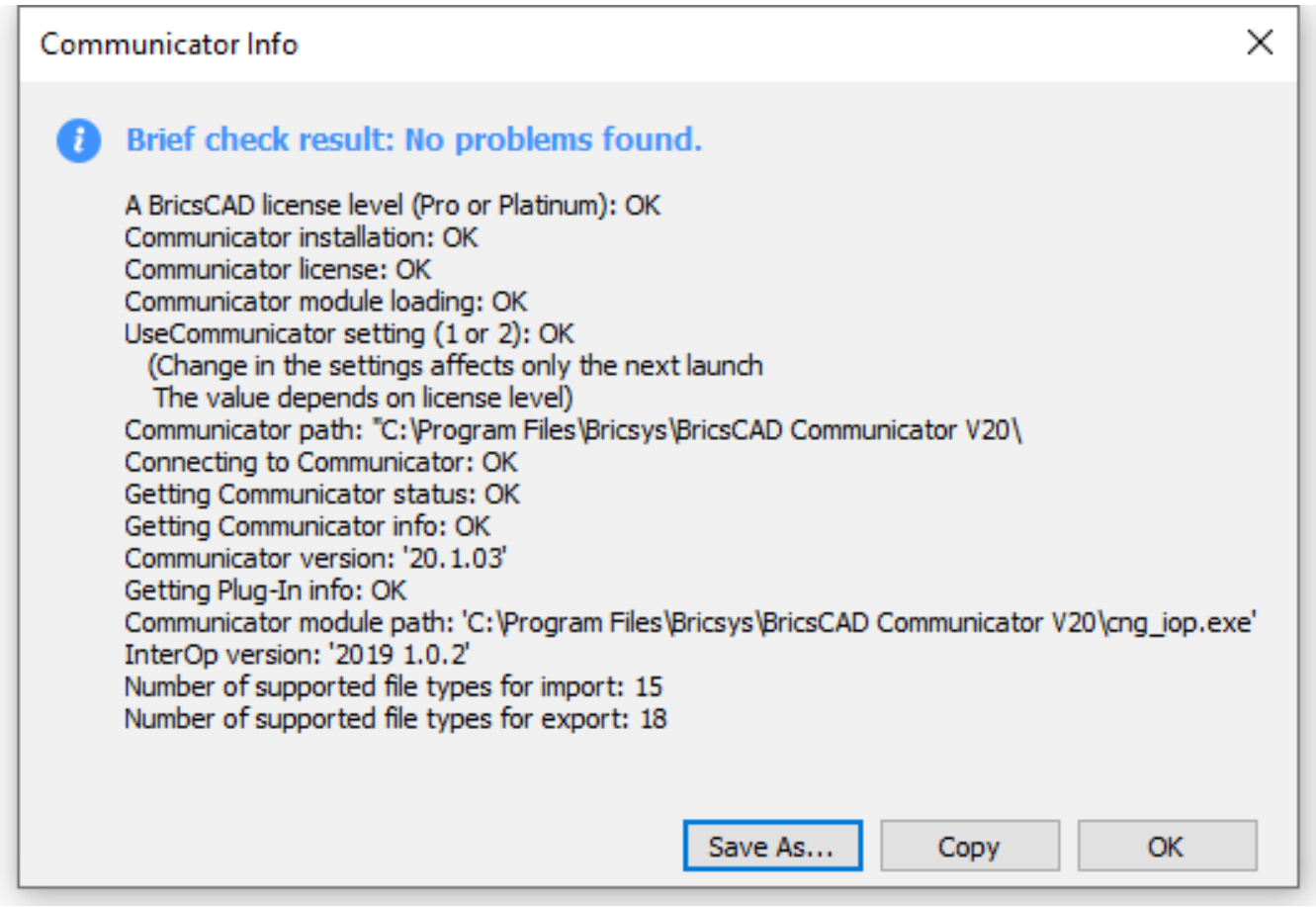

6.20.22 LicEnterKey

(6.2833 on page 4875) Enters a license key number in a dialog box (short for "licence enter key") **Notes:** A licence

Figure 6.1339

number is required to run BricsCAD longer than 30 days. A separate license key is required for each of the Classic, Pro, and Platinum version of BricsCAD, and for the BIM, Mechanical, and Communicator add-ons.

Accessing the Command

command bar: **licenterkey** transparent: **'licenterkey** : **LicEnterKey** Displays a dialog box: (6.1340) Enter your

Figure 6.1340

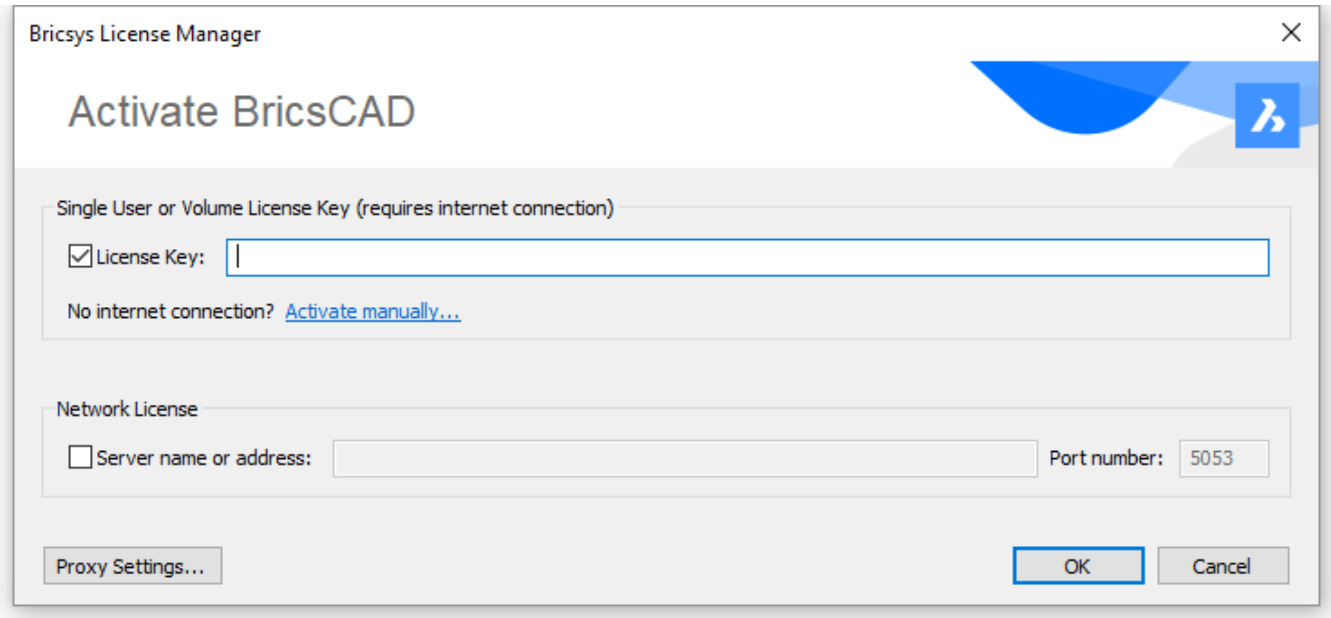

license information, and then click OK. (6.1341) Close BricsCAD, and then restart it. Use this command only to

Figure 6.1341

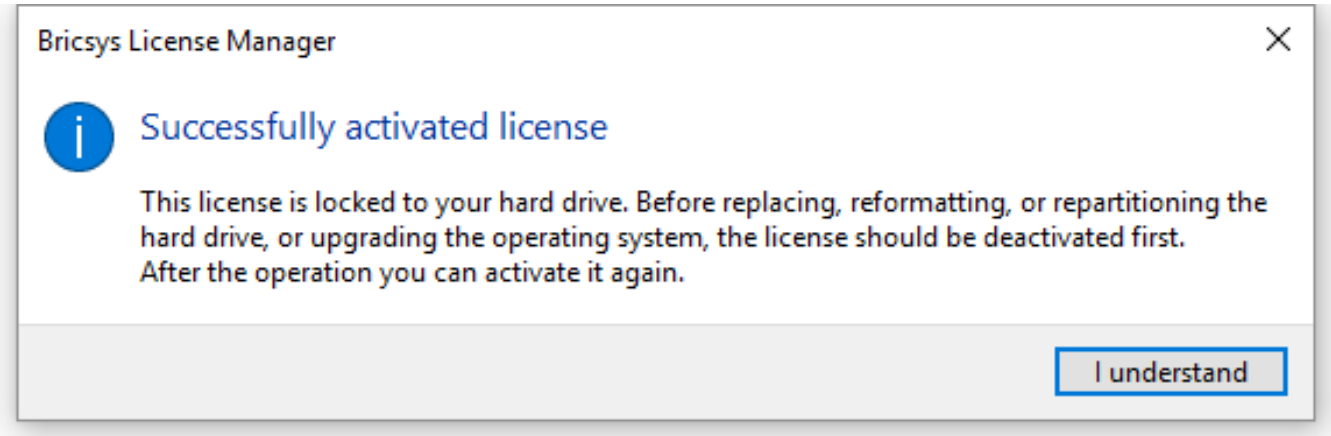

change the license number. To view the license number, use the LicProperties (6.20.23) command.

Command Options

Option	Description
License Key	Activates a single-user license and a volume-license key for computers connected to the Internet: 1. Enter a license key in the **License Key** field. 2. Press the **OK** Button. 3. Wait for the license to be activated over the internet. A license file is created on your computer.
Activate manually...	Activates a single-user or volume-license key on a computer not connected to the internet. For this to work, your computer must be connected to another computer with an internet connection, as it is needed to retrieve a valid license file from the BricsCAD license server. 1. Logon to your account on the Bricsys website and select **Licenses and support contracts**. (6.1342 on the next page) 2. Click the **Manage** button of the license you want to activate. 3. Copy/paste the computer host ID of the computer you want to install BricsCAD on in the **Host ID** field. (6.1343 on page 3697) (6.1344 on page 3697) 4. Click the **Activate** button. A license file is generated and made available for download. (6.1345 on page 3697) 5. Click the **Download License File** button to download the **BricsCADVxx.lic** file. 6. Copy the license file to the computer onto which you want to install BricsCAD. 7. Click the **Browse** button ( ) in the Bricsys License Manager - Manual Activation dialog box. 8. Select the license file. 9. Click **OK**.
Network License	Retrieves a network license from a license server: (6.1346 on page 3698) 1. Enter the host name or IP address of the license server in the **Server name or address** field. 2. Type the port number in the **Port Number** field. 3. Click **OK**.

Proxy Settings...	Specifies proxy settings when your computer connects to the internet or a local network through a proxy server: (6.1351 on page 3701) 1. Enter a name or IP address in the **Host Name** field. 2. Specify a number in the Port Number field. 3. If necessary, turn on the **Username** option, and then enter a username and password. 4. Click **OK**.

Related Commands

Status (6.27.48) - reports on the state of the drawing. LicProperties (6.20.23) - reports the license number and owner. LicenseManager (6.20.21) - displays the License Manager dialog, summarizing your available licenses (BricsCAD / BIM / Mechanical / Communicator).

Figure 6.1342

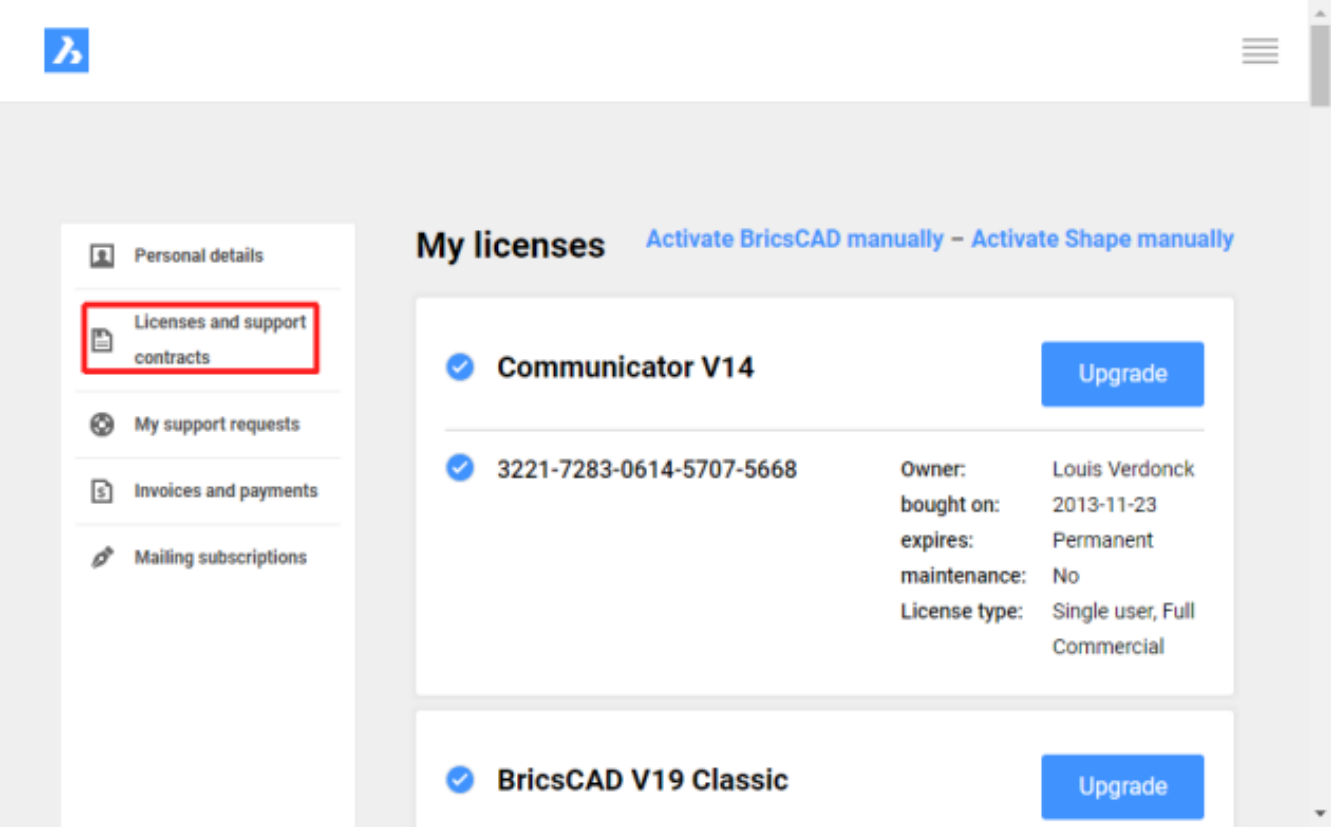

Figure 6.1343

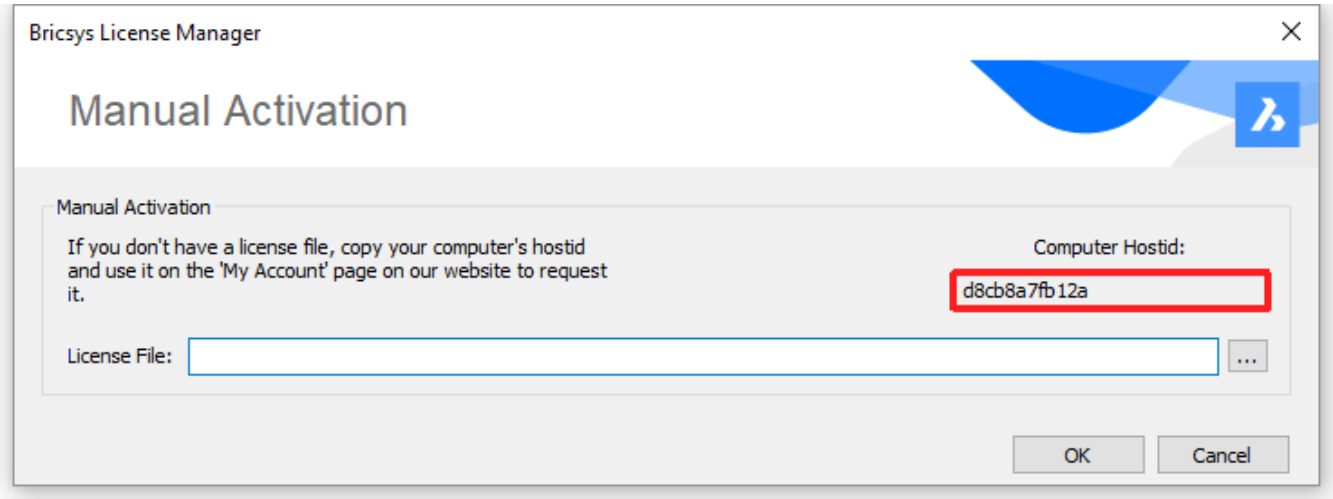

Figure 6.1344

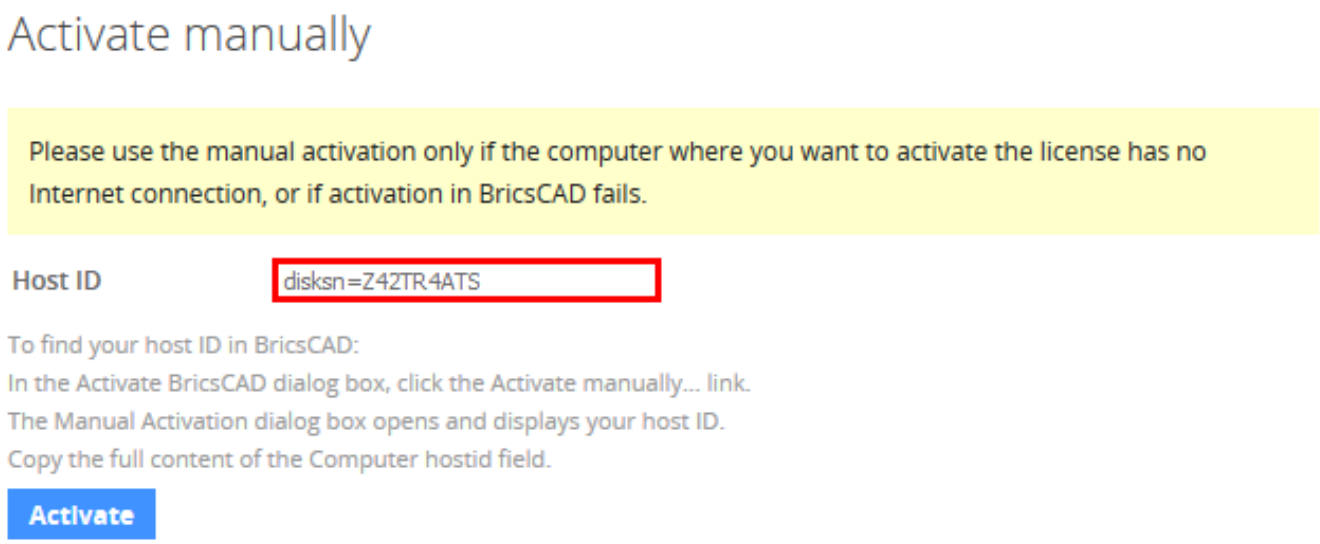

Figure 6.1345

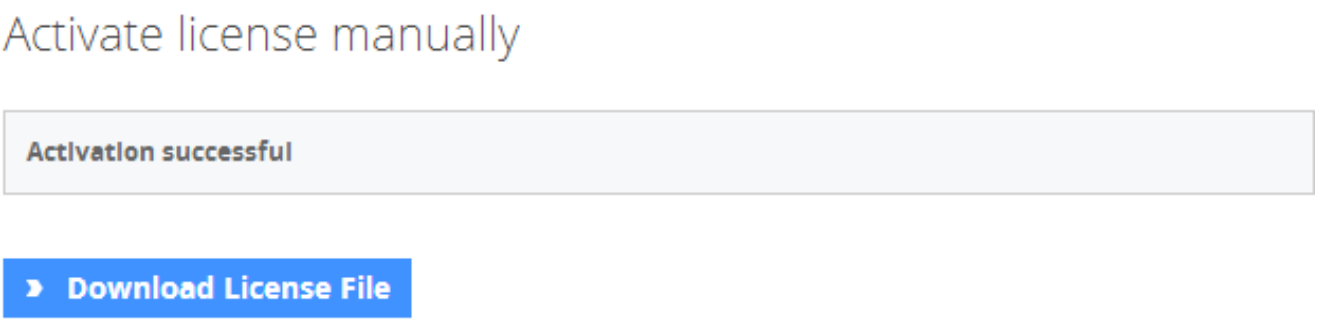

Figure 6.1346

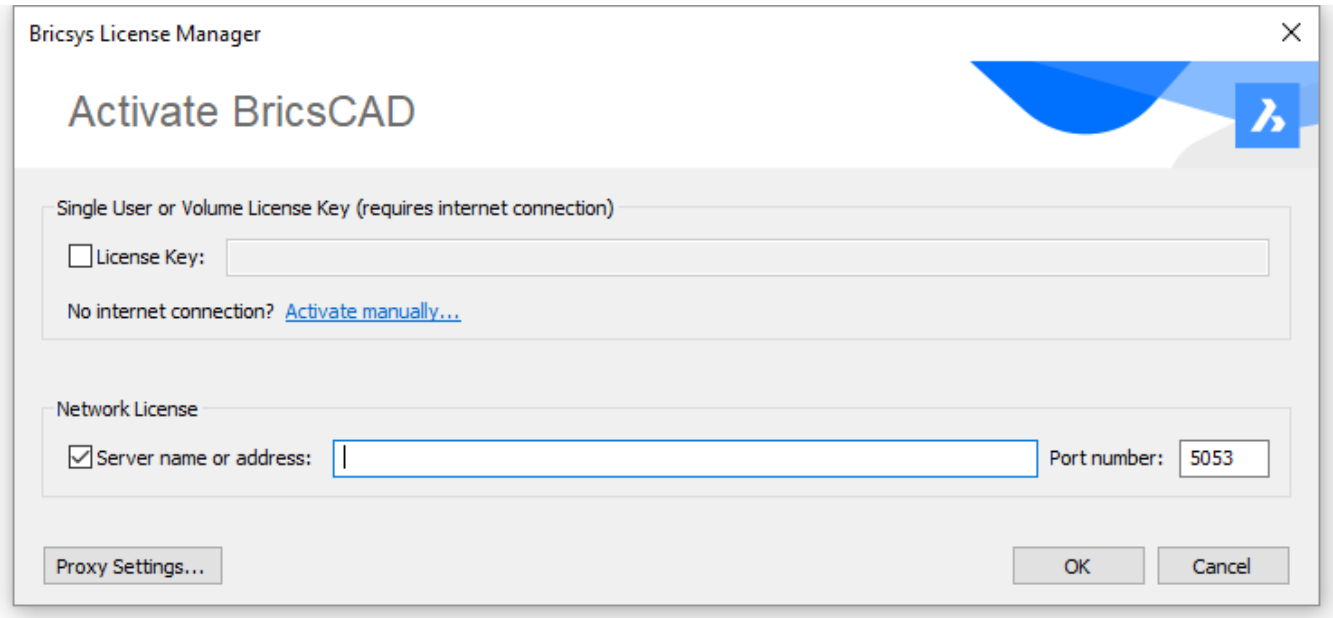

Figure 6.1347

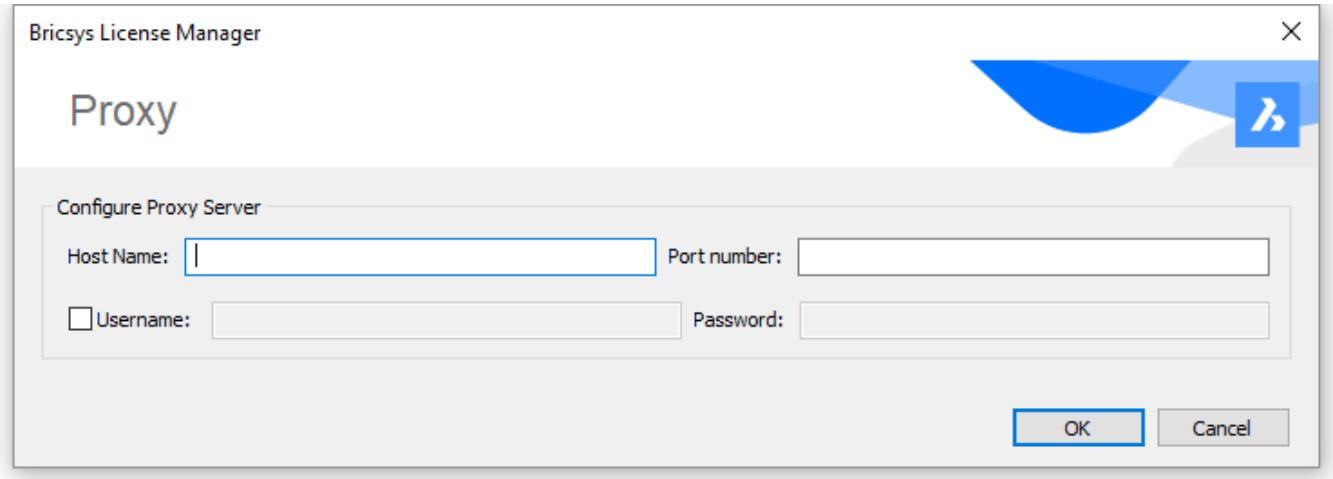

6.20.23 LicProperties

(6.2833 on page 4875) Reports on, modifies, and deactivates BricsCAD single-user or volume-license keys.

Figure 6.1348

Accessing the Command

command bar: **licproperties** transparent: **'licproperties** : **LicProperties** Displays a dialog box: (6.1349) Review

Figure 6.1349

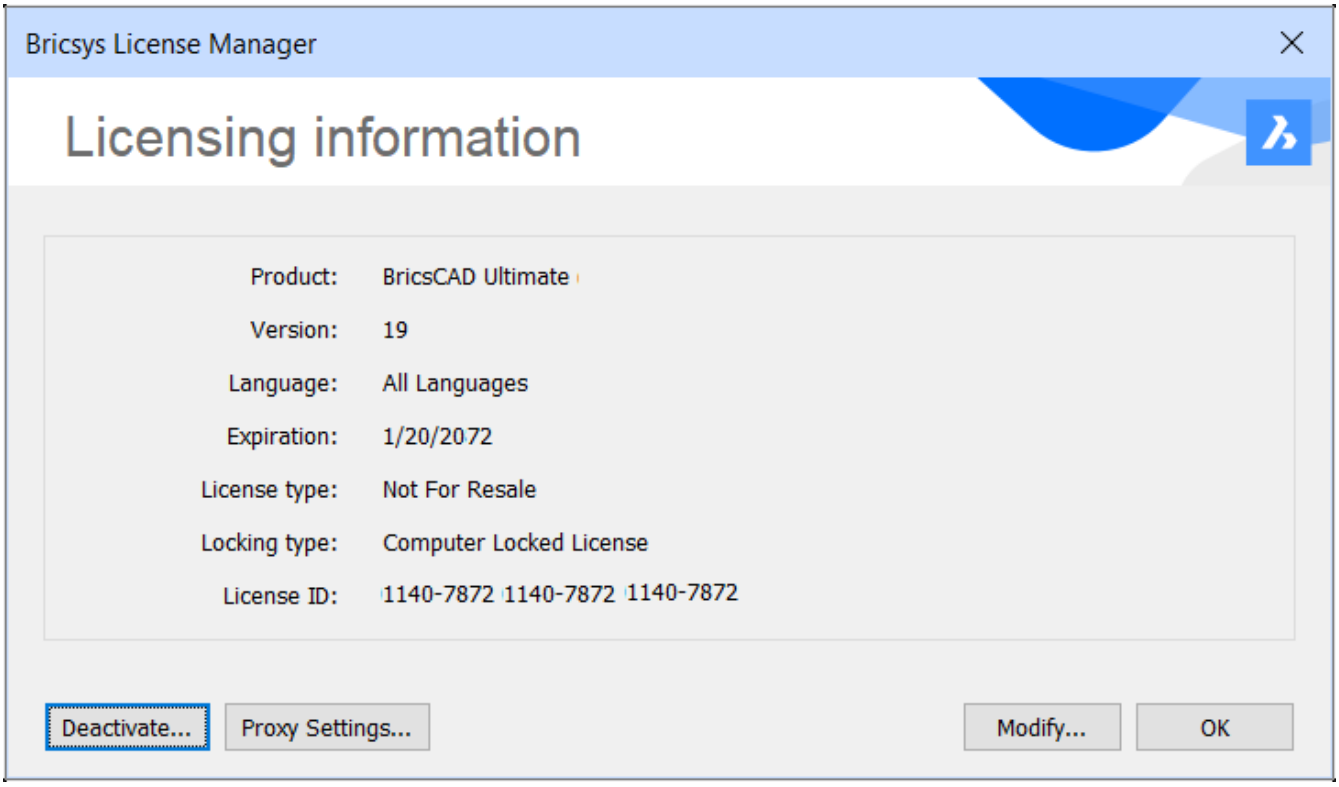

license information, and then click **OK**.

Command Options

Option	Description

Deactivate	To use this license on another computer, deactivate the license key; displays a dialog box: (6.1350 on the next page) Click **Yes**, and BricsCAD can no longer be used on this computer, but is available for activation on another computer. An internet connection is needed to deactivate a license key. You deactivate a license key • To migrate the license key to a different computer • When removing BricsCAD from a computer permanently • Before installing a new disk drive, or when changing partitions, or for significant upgrades to the operating system, such as from Windows 7 to 8
Proxy Settings	Specifies proxy settings necessary when your computer connects to the internet through a proxy server; displays a dialog box: (6.1351 on the facing page) 1. Enter a name or IP address in the **Host Name** field. 2. Specify a number in the Port Number field. 3. If necessary, turn on the **Username** option, and then enter a username and password. 4. Click **OK**.
Modify	Displays the **Activate BricsCAD** dialog box; see the LicEnterKey (6.20.22) command.

Related Commands

Status (6.27.48) - reports on the state of the drawing. LicEnterKey (6.20.22) - changes the license number and owner. LicenseManager (6.20.21) - displays the License Manager dialog, summarizing your available licenses (BricsCAD/Communicator/Sheet Metal) LicPropertiesBim (6.20.24) - reports the BricsCAD BIM license information in a dialog box. Allows to modify or deactivate a BricsCAD BIM single user or volume license key. LicPropertiesCommunicator (6.20.25) - reports the BricsCAD Communicator license information in a dialog box. Allows to modify or deactivate a BricsCAD Communicator single user or volume license key. LicPropertiesMechanical (6.20.27) - reports the BricsCAD Sheet Metal license information in a dialog box. Allows to modify or deactivate a BricsCAD Sheet Metal single user or volume license key.

Figure 6.1350

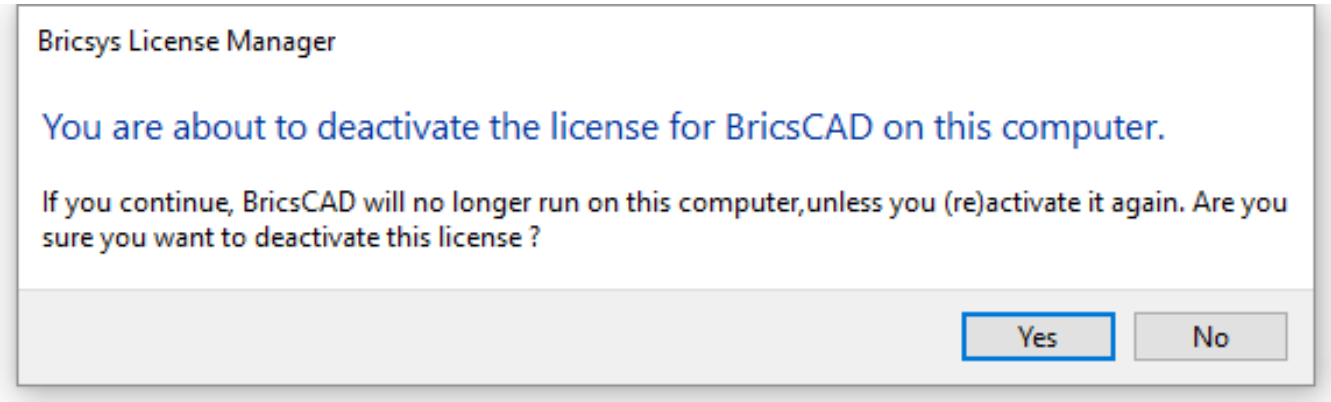

Figure 6.1351

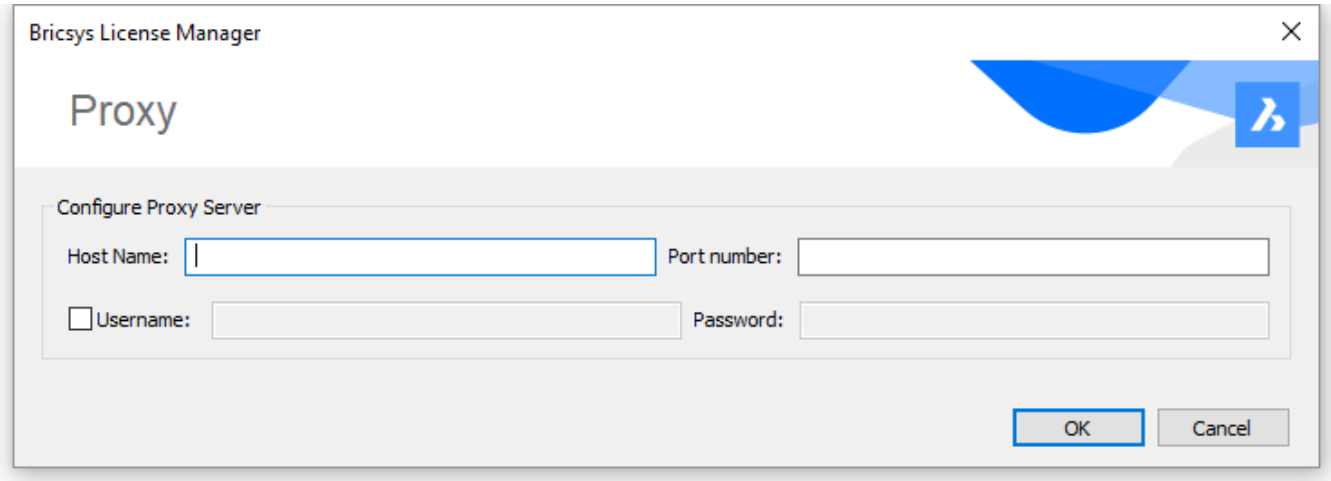

6.20.24 LicPropertiesBim

(6.2833 on page 4875) Reports on, modifies, and deactivates the BricsCAD BIM single-user or volume-license key

Figure 6.1352

though a dialog box.

Accessing the Command

command bar: **licpropertiesbim** transparent: **'licpropertiesbim** : **LicPropertiesBim** Displays a dialog box: (6.1353) Review license information, and then click **OK**.

Figure 6.1353

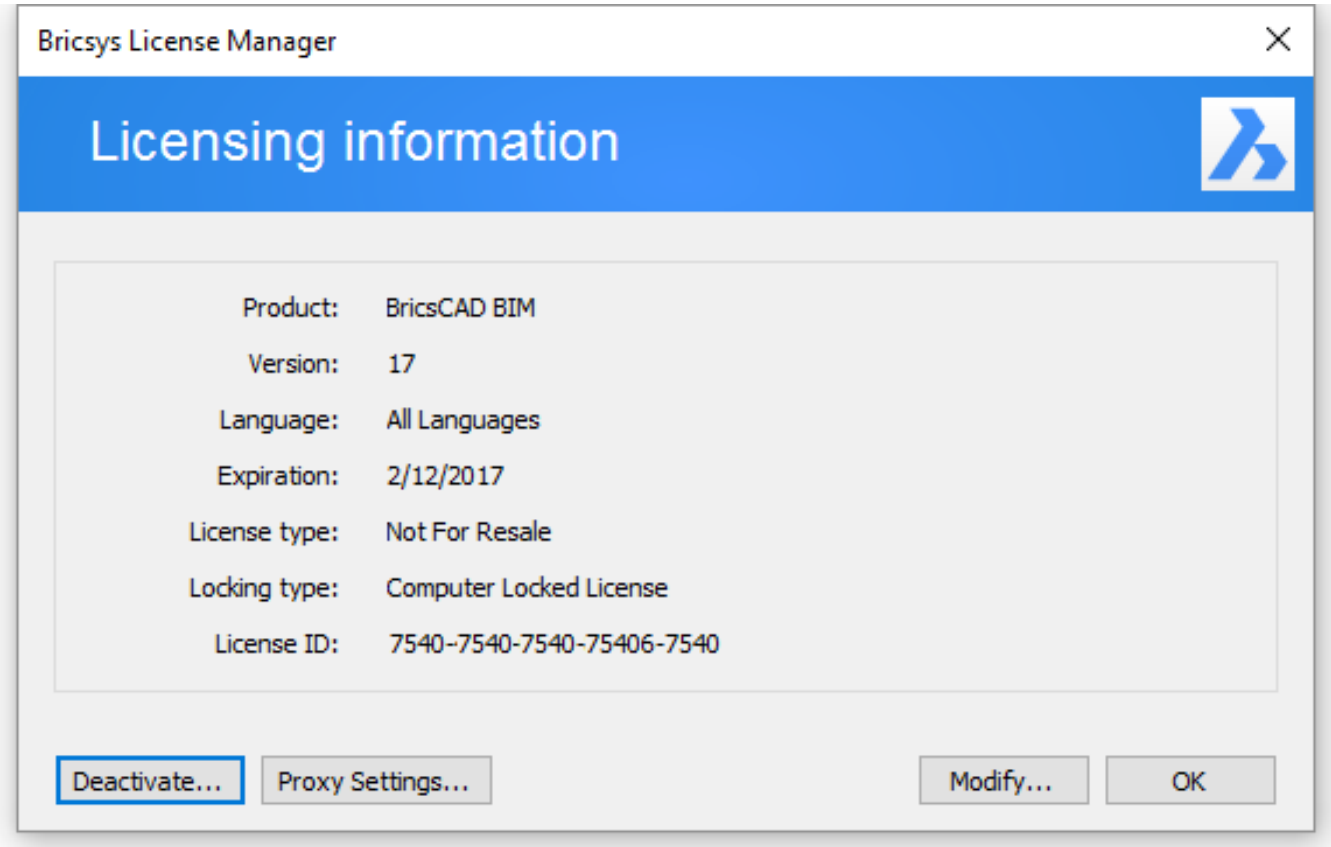

Command Options

See LicProperties (6.20.23) command.

Related Commands

Status (6.27.48) - reports on the state of the drawing. LicEnterKey (6.20.22) - changes the license number and owner. LicenseManager (6.20.21) - displays the License Manager dialog, summarizing your available licenses (BricsCAD/Communicator/Sheet Metal) LicProperties (6.20.23) - reports the BricsCAD license information in a dialog box. Allows to modify or deactivate a BricsCAD single user or volume license key. LicPropertiesCommunicator (6.20.25) - reports the BricsCAD Communicator license information in a dialog box. Allows to modify or deactivate a BricsCAD Communicator single user or volume license key. LicPropertiesMechanical (6.20.27) - reports the BricsCAD Mechanical license information in a dialog box. Allows to modify or deactivate a BricsCAD Mechanical single user or volume license key.

6.20.25 LicPropertiesCommunicator

(6.2833 on page 4875) Reports on, modifies, and deactivates the BricsCAD Communicator single-user or volume-

Figure 6.1354

license key though a dialog box.

Accessing the Command

command bar: **licpropertiescommunicator** transparent: **'licpropertiescommunicator** : **LicPropertiesCommunicator** Displays a dialog box: (6.1355) Review license information, and then click OK.

Figure 6.1355

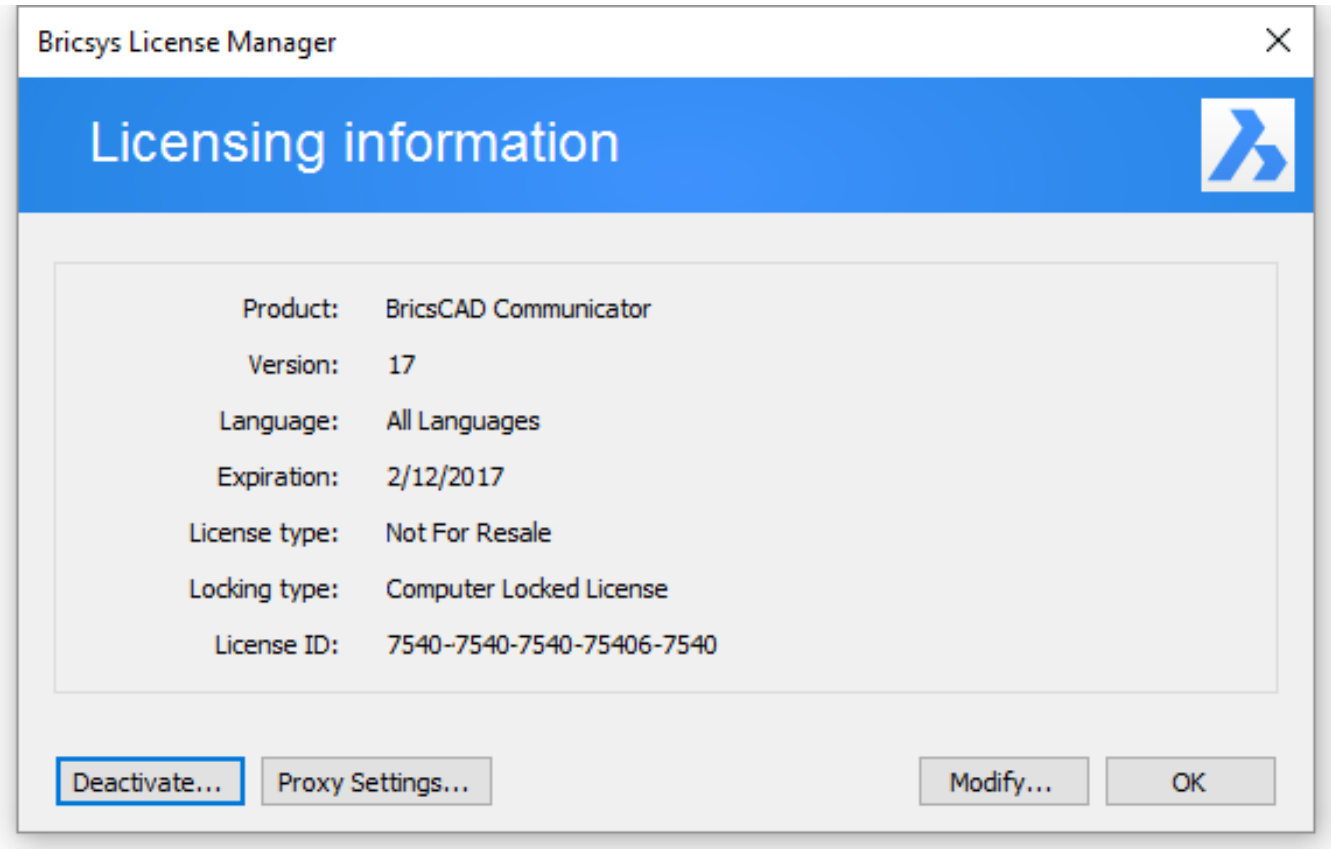

Command Options

See LicProperties (6.20.23) command.

Related Commands

Status (6.27.48) - reports on the state of the drawing. LicEnterKey (6.20.22) - changes the license number and owner. LicenseManager (6.20.21) - displays the License Manager dialog, summarizing your available licenses (BricsCAD/Communicator/Sheet Metal) LicProperties (6.20.23) - reports the BricsCAD license information in a dialog box. Allows to modify or deactivate a BricsCAD single user or volume license key. LicPropertiesBim (6.20.24) - reports the BricsCAD BIM license information in a dialog box. Allows to modify or deactivate a BricsCAD BIM single user or volume license key. LicPropertiesMechanical (6.20.27) - reports the BricsCAD Mechanical license information in a dialog box. Allows to modify or deactivate a BricsCAD Mechanical single user or volume license key.y.

6.20.26 Light

(7.3 on page 4931) Places light glyphs in drawings for generating more realistic renderings.

Figure 6.1356

Accessing the Command

command bar: **light** alias: **lighting** ribbon: **View | Lights | Create | Light**
: **Light Prompts you in the command bar:** Enter light type [Point/Spot/Web/Distant] <Spot>: **(Enter an option, or else press Enter to create a spot light).**

Command Options

Option	Description
Point	Creates a point light; see the POINTLIGHT (6.24.45) command for the meaning of its options
Spot	Creates a spot light; see the SPOTLIGHT (6.27.45).command for the meaning of its options
Web	Creates a web light; see the WEBLIGHT (6.33.6) command for the meaning of its options
Distant	Creates a distant light; see DISTANTLIGHT (6.10.33) command for the meaning of its options

Related Commands

Distantlight (6.10.33) - creates a distant light. Lightlist (6.20.28) - displays the Drawing Explorer - Lights dialog window. Materials (6.21.11) - creates materials and edits their properties through the Drawing Explorer. Pointlight (6.24.45) - creates a point light. Render (6.26.23) - calculates a photorealistic image of the 3D model. Spotlight (6.27.45) - creates a spot light. Sunproperties (6.27.60) - displays the Sun Properties of the Active Viewport editor in the Drawing Explorer - Lights dialog. Weblight (6.33.6) - creates a web light.

6.20.27 LicPropertiesMechanical

(6.2833 on page 4875) Reports on, modifies, and deactivates the BricsCAD Mechanical single-user or volume-

Figure 6.1357

license key though a dialog box. (This command supersedes the LicPropertiesSheetMetal command.)

Accessing the Command

command bar: **licpropertiesmechanical** transparent: **'licpropertiesmechanical**
: **LicPropertiesMechanical** Displays a dialog box: (6.1358) Review license information, and then click **OK**.

Figure 6.1358

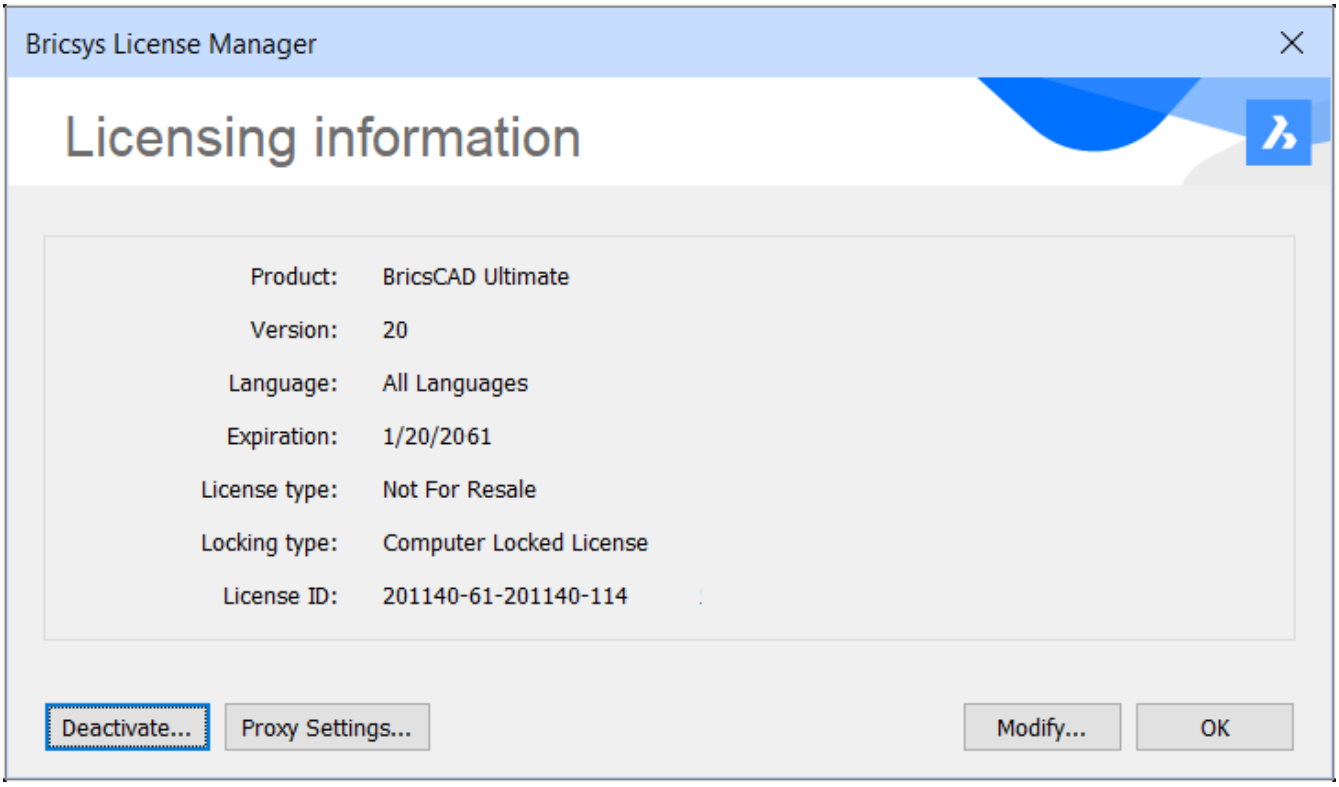

Command Options

See LicProperties (6.20.23) command.

Related Commands

Status (6.27.48) - reports on the state of the drawing. LicEnterKey (6.20.22) - changes the license number and owner. LicenseManager (6.20.21) - displays the License Manager dialog, summarizing your available licenses (BricsCAD/Communicator/Sheet Metal) LicProperties (6.20.23) - reports the BricsCAD license information in a dialog box. Allows to modify or deactivate a BricsCAD single user or volume license key. LicPropertiesBim (6.20.24) - reports the BricsCAD BIM license information in a dialog box. Allows to modify or deactivate a BricsCAD BIM single user or volume license key. LicPropertiesCommunicator (6.20.25) - reports the BricsCAD Communicator license information in a dialog box. Allows to modify or deactivate a BricsCAD Communicator single user or volume license key.

6.20.28 LightList

(6.2833 on page 4875) Creates and edits lights in the current drawing through the Light section of the Drawing

Figure 6.1359

Explorer dialog box.

Accessing the Command

command bar: **lightlist** alias: **LL** menu bar: **View | Rendering | Lights | Lights Tools | Drawing Explorer | Lights** ribbon: **Home | Settings | Drawing Explorer | Lights View | Lights | Lights** toolbar: **Lights |**
: **LightList** Displays the Lights section of the Drawing Explorer dialog box: (6.1360)

Figure 6.1360

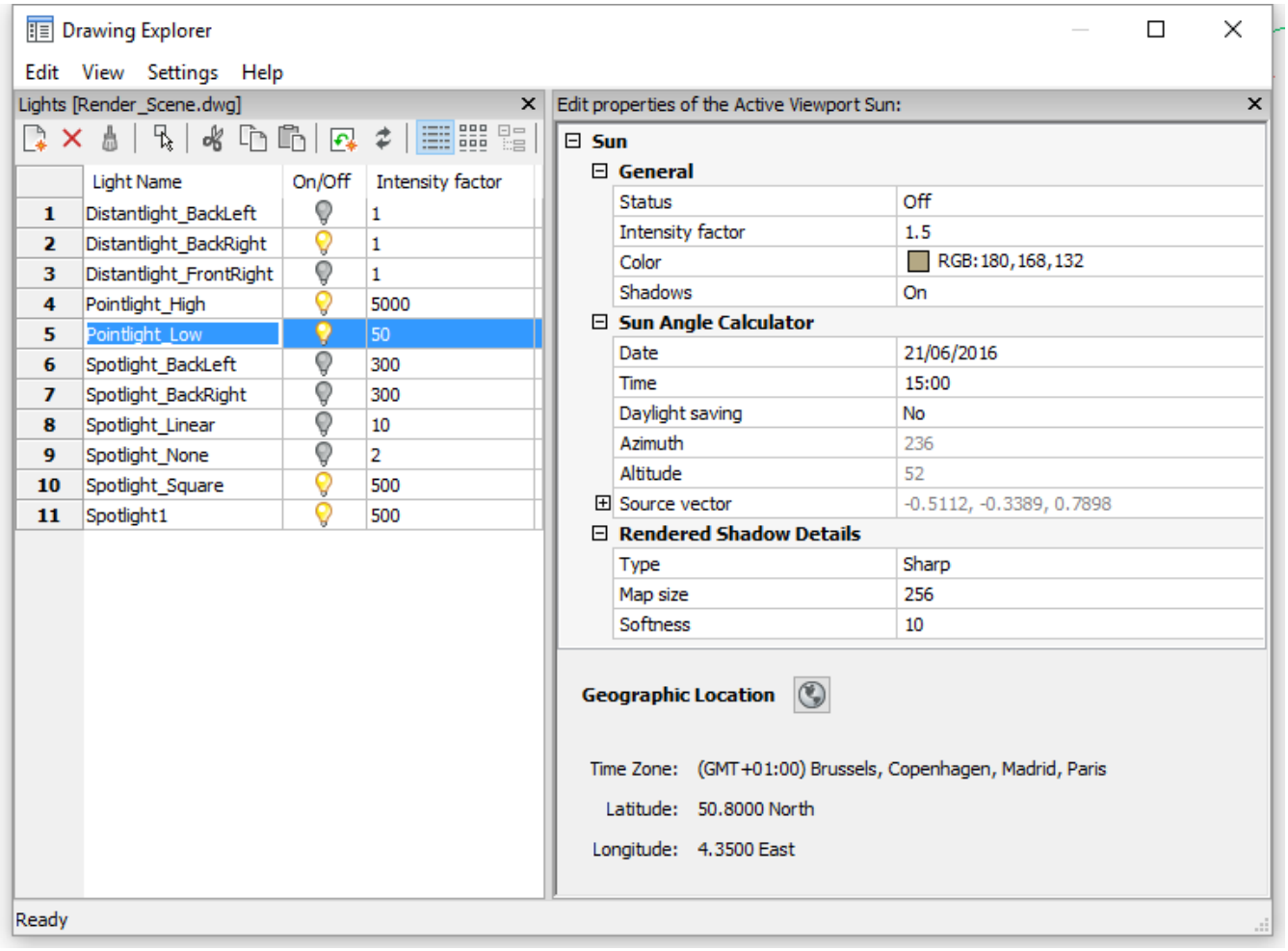

Command Options

Toolbar Option	Description

New	Adds a light to the current drawing. The Drawing Explorer disappears, and then you are prompted at the command line by the Light command. When done, the Drawing Explorer returns. See the Light (6.20.26) command.
Delete	Deletes the selected light(s) without confirmation.
Select in drawing	Displays a light's properties int he Properties panel: 1. Click the **Select in Drawing** button. The Drawing Explorer disappears. 2. Select a light's glyph in the drawing. Its properties appear in the Properties panel. The Drawing Explorer does not return, so you need to enter the LightList command again.

Lights Options	**Description**
Light Name	Specifies the name of the light; click to rename.
ON / OFF	Turns the selected light(s) on or off.
Intensity Factor	Specifies an intensity factor that makes the light light brighter or dimmer, at its source.
Edit Properties of the Active Viewport Sun	Edits the properties of a distance light named Sun, which simulates sunlight. See SunProperties (6.27.60) command.

Context Menu Options	**Description**
Rename	Edits the name of the light.
Select all	Selects all lights in the light list.
Invert Selection	Inverts the lights that are selected, by unselecting the selected ones and vice versa.

Related Commands

Light (6.20.26): Creates a new light. Render (6.26.23): Calculates a photorealistic image of the 3D model. Sunproperties (6.27.60): Displays the Sun Properties of the Active Viewport editor in the Drawing Explorer - Lights dialog. GeographicLocation (6.15.15): Sets the geographic location of the drawing. Explorer (6.13.15) - Opens the Drawing Explorer dialog box.

6.20.29 Limits

(6.2833 on page 4875) Limits the extent of the drawing and, optionally, of the grid. (6.1362)

Figure 6.1361

Figure 6.1362

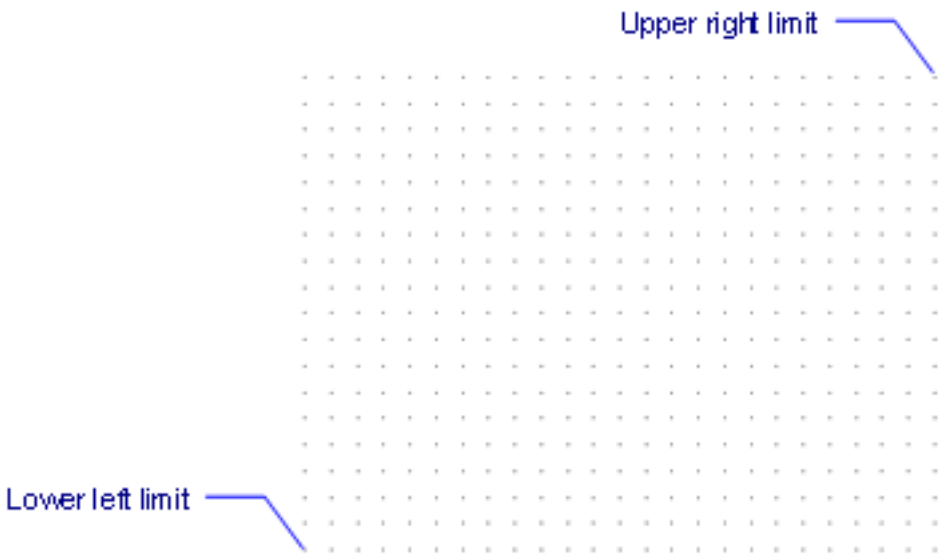

Accessing the Command

command bar: **limits** transparent: **'limits** menu bar: **Settings | Drawing Limits** toolbar: **Settings | Limits** : **Limits Prompts you in the command bar:** Limits are off: Set lower left corner or [turn limits ON] <0,0>: **(Enter x,y coordinates, pick a point in the drawing, press Enter to accept the default, or else enter ON)** Upper right corner <420,297>: **(Enter x,y coordinates, pick a point, or else press Enter to accept the default coordinates)**

- When the LIMITSCHECK variable is on, you cannot draw outside of the area defined by this command; the command reports, "Selected point is outside limits. Please select another point."
- This commands limits the extent of the grid display when 1 flag of the GRIDDISPLAY (6.15.22) variable is not set.

Command Options

Option	Description
ON	Turns on limits.
OFF	Turns off limits.
Lower left corner	Specifies the lower left corner of the limits.
Upper right corner	Specifies the upper right corner of the limits.

Related Commands

Grid (6.15.22) - uses the limits to specify the extent of the grid display. Plot (6.24.26) and Print (6.24.49) - plot to the limits of the drawing. Zoom (6.35.7) - zooms to the limits (or extents) with the All option.

6.20.30 Line

(7.3 on page 4931) Draws line segments. (6.1364)

Figure 6.1363

Figure 6.1364

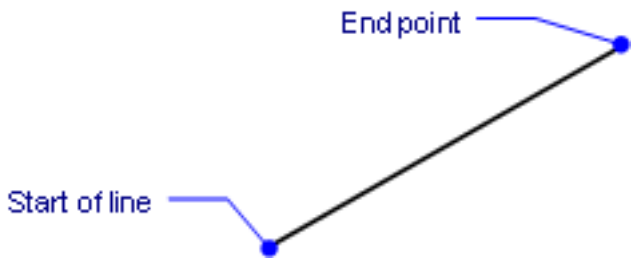

Accessing the Command

Command bar: **line** aliases: **l, 3dline** menu bar: **Draw | Line** quad Tab: **Draw | Line** ribbon: **Draw | Draw | Line Model | Draw | Line Sketch | Draw | Line** toolbar: **Draw**
: **Line The first time you use the Line command in a drawing, prompts you:** Start of line: **(Pick a point, or enter x,y,z coordinates)** Set end point or [Angle/Length/Undo]: **(Pick a point, enter x,y,z coordinates, or else choose an option)** Set end point or [Angle/Length/Follow/Undo]: **(Pick a point, enter x,y,z coordinates, choose an option, or else press Enter to exit)** Set end point or [Angle/Length/Follow/Close/Undo]: **(Pick a point, enter x,y,z coordinates, choose an option, or else press Enter to exit) The next time you use the command in the drawing, prompts you:** Start of line or [Follow] <Last point> **- ((Pick a point, enter x,y,z coordinates, or else choose an option)**

Command Options

Option	Description
Start of line	Specifies the starting point of the first line segment: • Pick a point, optionally using entity snaps or an other modifier • Enter x,y coordinates to start a 2D line • Enter x,y,z coordinates to start a 3D line
Last point	Starts the new line at the end of the previously-drawn line: Press **Enter** to use the most recently specified point. (6.1366 on page 3711)
End point	Specifies the endpoint of each line segment: • Pick another point, optionally using entity snaps or an other modifier • Enter x,y coordinates to continue a 2D line • Enter x,y,z coordinates to continue a 3D line

Angle	Draws the line at a user-specified angle and distance; prompts you: 1. **Angle of line - (specify the angle, which is measured counter-clockwise from the positive x-axis.)** 2. **Length of line - (specify the length of the segment.)** (6.1367 on the next page)
Length	Draws the line at a user-specified distance and angle; prompts you: • **Length of line - (specify the length of the segment.)** • **Angle of line - (specify the angle, measured counterclockwise from the positive x-axis.)**
Undo	Undoes (erases) the last line segment.
Follow	Draws the next line segment at the same angle as the previous segment; prompts you: **Length of line - (specify the length of the segment.)** (6.1368 on the facing page)
Close	Closes the "polygon" by drawing a line segment between the current endpoint and the first start point. (6.1369 on the next page)

Grips Editing

Lines can be edited directly through grips:

1. Select the line. Notice that it has three grips.
2. Drag the grips to perform the following actions

- Drag an endpoint grip to stretch the line.
- Drag the midpoint grip to move the line.

(6.1365)

Figure 6.1365

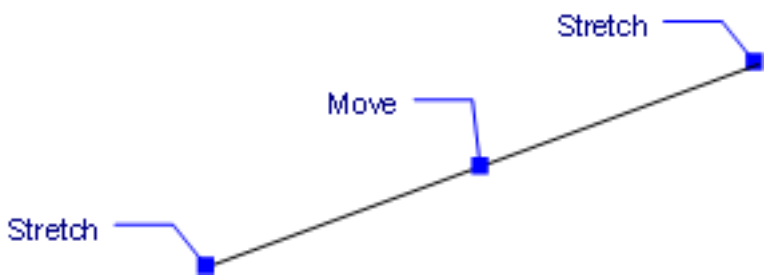

Procedures

- Drawing lines (1.17.10)

Related Commands

MLine (6.21.27) - draws multilines. PLine (6.24.28) - draws connected lines and arcs. Ray (6.26.1) - draws semi-infinite lines. Sketch (6.27.35) - draws sketched (freehand) lines. Trace (6.29.31) - draws wide line segments. XLine (6.34.5) - draws infinite lines. Properties (6.24.52) - changes the properties of lines through a dialog box. Change (6.9.10) - changes the properties of lines through the command bar.

Figure 6.1366

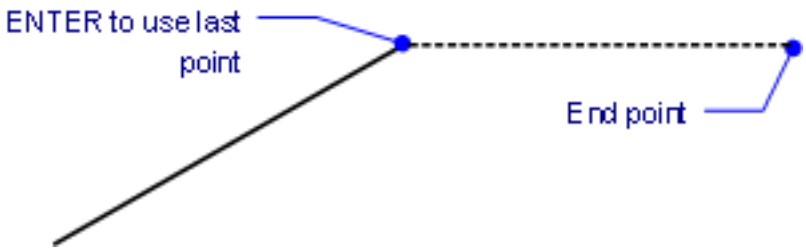

Figure 6.1367

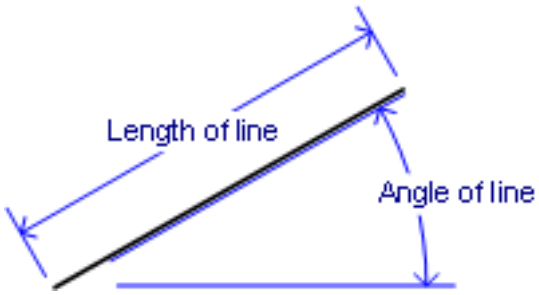

Figure 6.1368

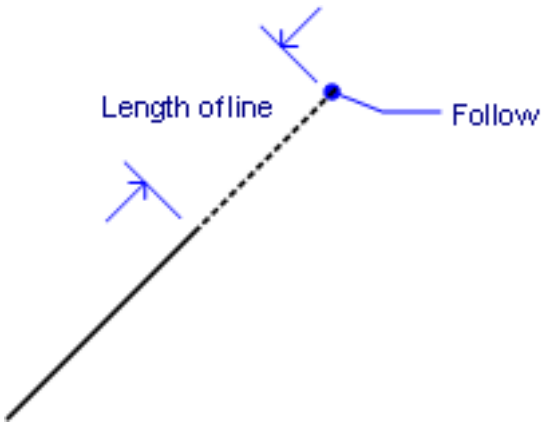

Figure 6.1369

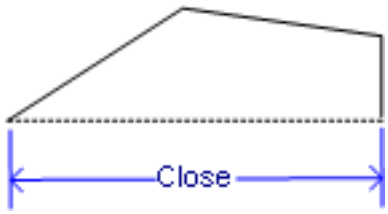

6.20.31 Linetype

(6.2833 on page 4875) Loads, sets, and creates linetypes through the Drawing Explorer.

Figure 6.1370

Accessing the Command

command bar: **linetype** transparent: **'linetype** aliases: **lt ddltype expltypes** menu bar: **Tools | Drawing Explorer | Linetypes** status bar: **Linetype** field ("ByLayer") : **Linetype** Displays the Linetypes node of the Drawing Explorer dialog box: (6.1371) Add linetypes or modify their properties, and then click **X**. Press **F1** to access help.

Figure 6.1371

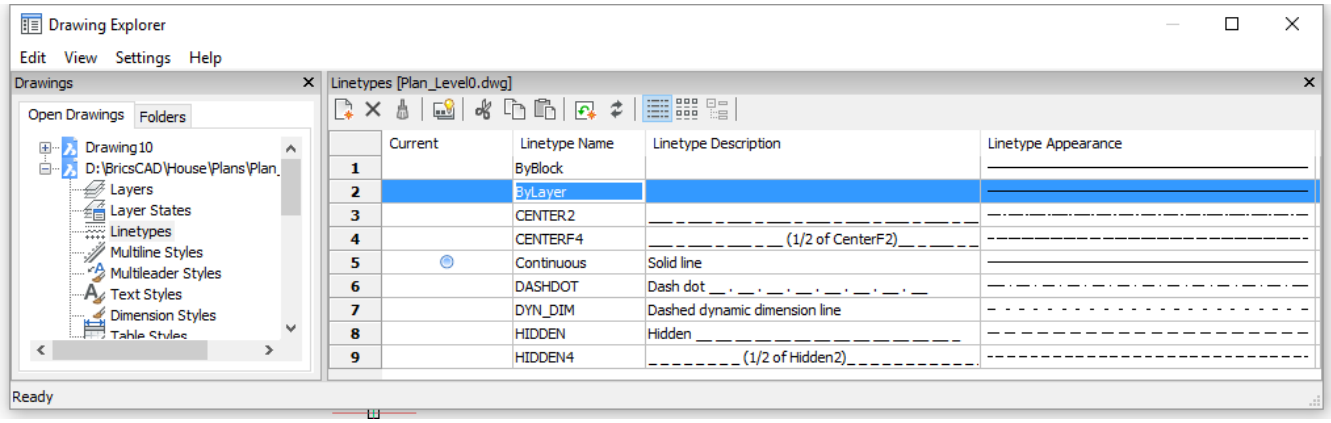

New drawings contain at least these linetype definitions: Continuous, ByLayer, and ByBlock. Any other linetype must be loaded into the drawing before it can be used: click the **New** button to load the linetype. To start new drawings with all linetypes loaded, create and save the drawing as a DWT template file.

Command Options

Option	Description
New	Loads additional linetype definitions into the drawing. Displays the Load Linetypes dialog box: (6.1375 on page 3714) (To add linetypes from a different LIN file, click the **File** button.) 1. Select one or more linetypes. 2. Click **OK**. The linetype(s) are added to the Drawing Explorer's list.
Delete	Erases linetype definitions from the drawing. The following linetype definitions cannot be deleted: • Continuous • ByLayer • ByBlock • Any linetype in use

Purge	Removes all unused linetype definitions from the drawing. The following linetypes cannot be purged: • Continuous • ByLayer • ByBlock • Any linetype in use

Shortcut Menu Options

(6.1372) The keystrokes shown below work only inside the Drawing Explorer:

Figure 6.1372

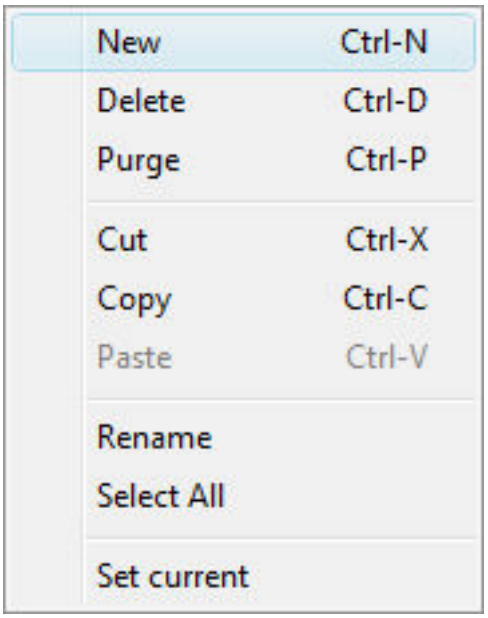

Option	Keystroke	Description
New	Ctrl+N	Adds a linetype definition by displaying the Load Linetypes dialog box.
Delete	Ctrl+D	Erases the selected linetypes, except for the ones listed above.
Purge	Ctrl+P	Purges unused linetypes from the current drawing, except for the ones listed above.
Copy	Ctrl+C	Copies the selected linetype to the Clipboard. (The Cut option does not work with linetypes.)
Paste	Ctrl+V	Pastes the linetype definition into this or another drawing.
Rename		Renames the selected linetype.
Select All		Selects all linetype definitions.
Set Current		Sets the selected linetype as current.

Status Bar Menu

Right-click ByLayer (or other linetype name) on the status bar for the shortcut menu: (6.2612 on page 4684) (6.1377 on page 3716)

Figure 6.1373

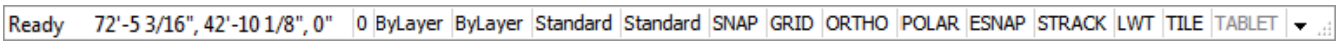

Figure 6.1374

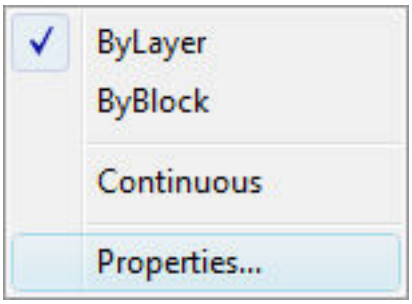

Shortcut Menu	Description
ByLayer, ByBlock, Continuous	Chooses the default linetype. When the drawing contains additional linetypes, their names are listed here.
Properties	Opens the Linetypes section of the Drawing Explorer.

Related Commands

-Linetype (6.20.32) - sets and loads linetypes through the command bar. LWeight (6.20.40) - specifies lineweights. Settings (6.27.23) - sets linetype parameters. Layer (6.13.13) - assigns linetypes to layers. Properties (6.24.52) - change linetypes through a palette. Change (6.9.10) and ChProp (6.9.19) - change linetypes through the command bar. Explorer (6.13.15) - Opens the Drawing Explorer dialog box.

Figure 6.1375

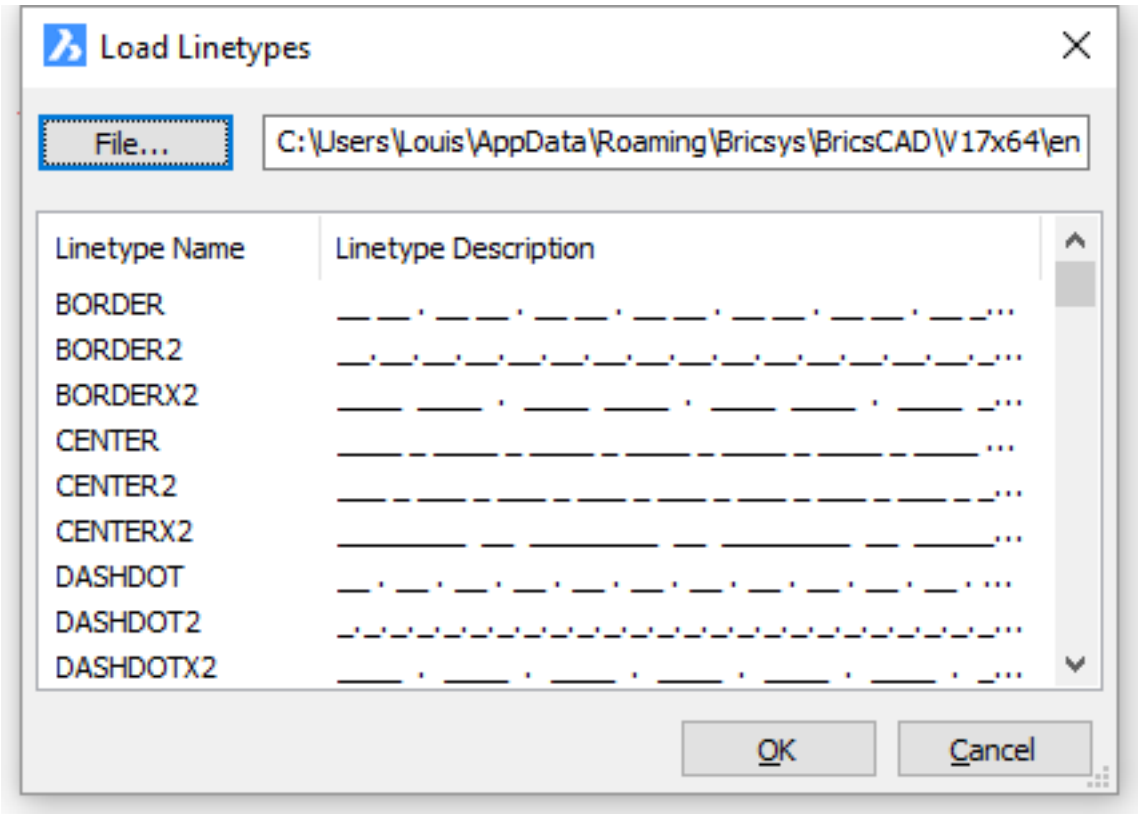

6.20.32 -Linetype

(6.2833 on page 4875) Loads, sets, and creates linetypes through prompts in the command bar.

Figure 6.1376

Accessing the Command

command bar: **-linetype** transparent: **'-linetype** alias: **-lt** status bar: **ByLayer** : **-linetype Prompts you in the command bar:** Linetype [? to list/Create/Load/Set]: **(Enter an option, or press Enter to end the command)**

Command Options

Option	Description
? to list	Displays the Select Linetype File dialog box: (6.1378 on page 3717) 1. Choose a LIN file, such as **iso.lin** 2. Click **Open**. The program lists the names and details of the file's linetype definitions in the Prompt History window, like this: **BORDER Border __ __ . __ __ . __ __ . __ __ . __ __ . 12.700, -6.350, 12.700, -6.350, 0, -6.350**
Create	Creates new linetype definitions; prompts you: 1. **Name for new linetype - (enter a name, such as legaleBorder.)** 2. The program opens the Create or Append Linetype File dialog box: (6.1379 on page 3718) 3. Select a file or enter a new name 4. Click **Open**. The program checks if the name exists in the file: **One moment... Checking existing linetypes for "legalBorder."** 5. **Linetype description - (enter a description of the linetype, such as "Legal border".)** 6. **Linetype definition (positive numbers for lines, negative for spaces) - (enter the code that defines the linetypes)**: • **Dashes** - shown by positive numbers, such as 0.5. • **Spaces** - shown by negative numbers, such as 0.25. • **Dots** - shown by zero (0). Separate numbers with commas, such as 0.5, -.25, 0.7. Press **Enter** to finish the definition. The program adds the definition to the LIN file, and then reports: **Linetype "new" was defined in "C:\...default.lin"**

Load	Loads a linetype definition from a LIN file. Prompts you: 1. **Enter linetype to load - (specify the name of the linetype, such as 'border'.)** 2. The program displays the Select Linetype File dialog box, so choose a LIN file. 3. Click **Open**. The program reports, "Linetype 'BORDER' loaded."
Set	Sets a loaded linetype as the current (working) linetype; prompts you: **? to list linetypes in drawing/Linetype to set as current <BORDER> - (enter an option)**: • **?** - lists the linetype definitions in the drawing. • Enter the name of a linetype • Press **Enter** to accept the default

Status Bar Menu

Right-click **ByLayer** (or other linetype name) on the status bar for the shortcut menu: ===ERROR WITH DOWNLOADED IMAGE=== (6.1377)

Figure 6.1377

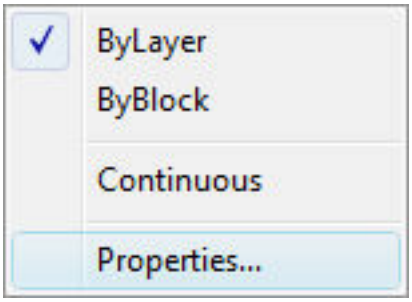

Shortcut Menu	Description
ByLayer, ByBlock, Continuous	Chooses the default linetype. When the drawing contains additional linetypes, their names are listed here.
Properties	Opens the Linetypes section of the Drawing Explorer; see Linetype (6.20.31) command.

Related Commands

Linetype (6.20.31) - sets and loads linetypes through the Drawing Explorer. LWeight (6.20.40) - specifies lineweights. Settings (6.27.23) - sets linetype parameters. Layer (6.13.13) - assigns linetypes to layers. Properties (6.24.52) - change linetypes through a palette. Change (6.9.10) and ChProp (6.9.19) - change linetypes through the command bar.

Figure 6.1378

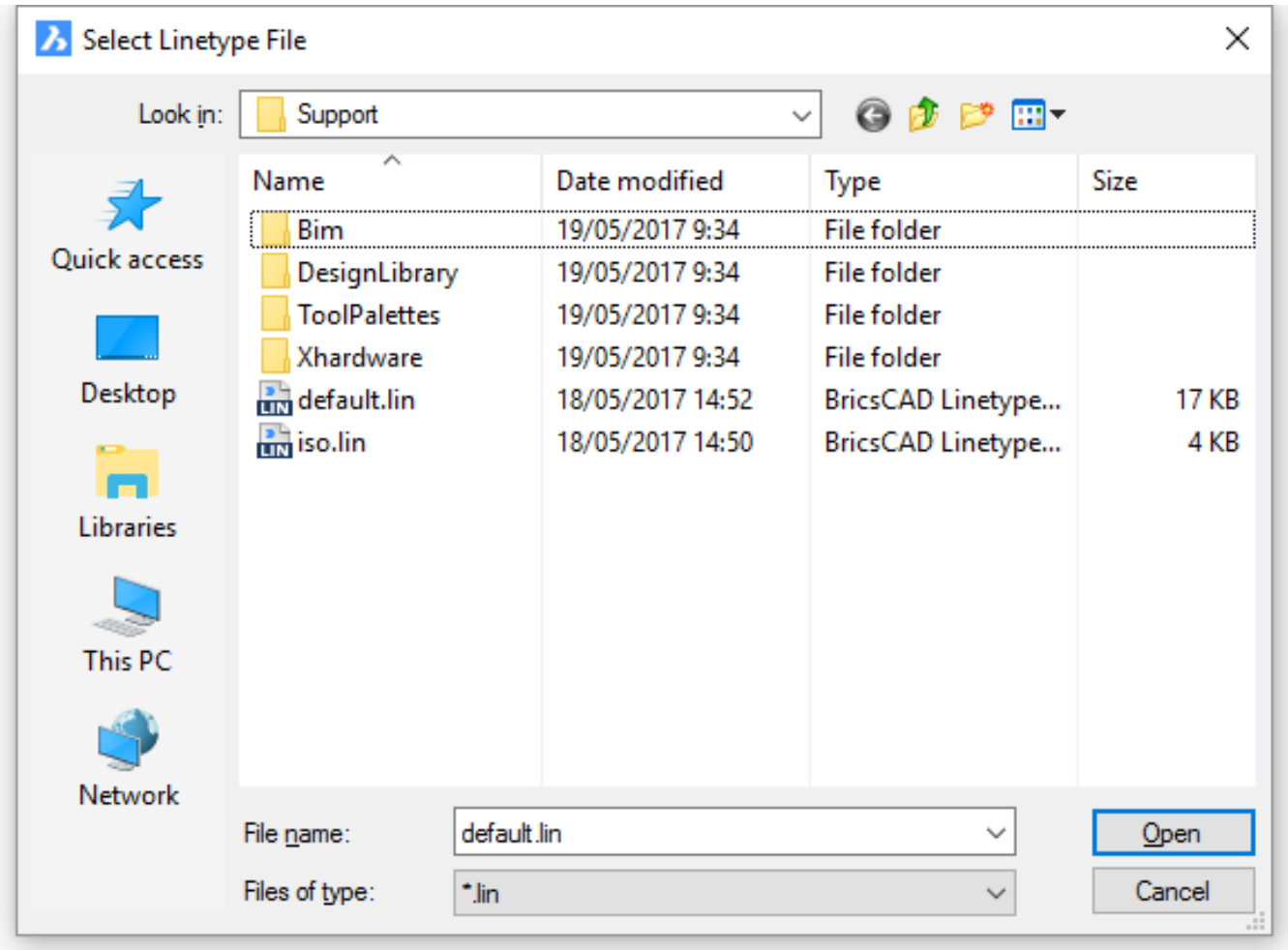

Figure 6.1379

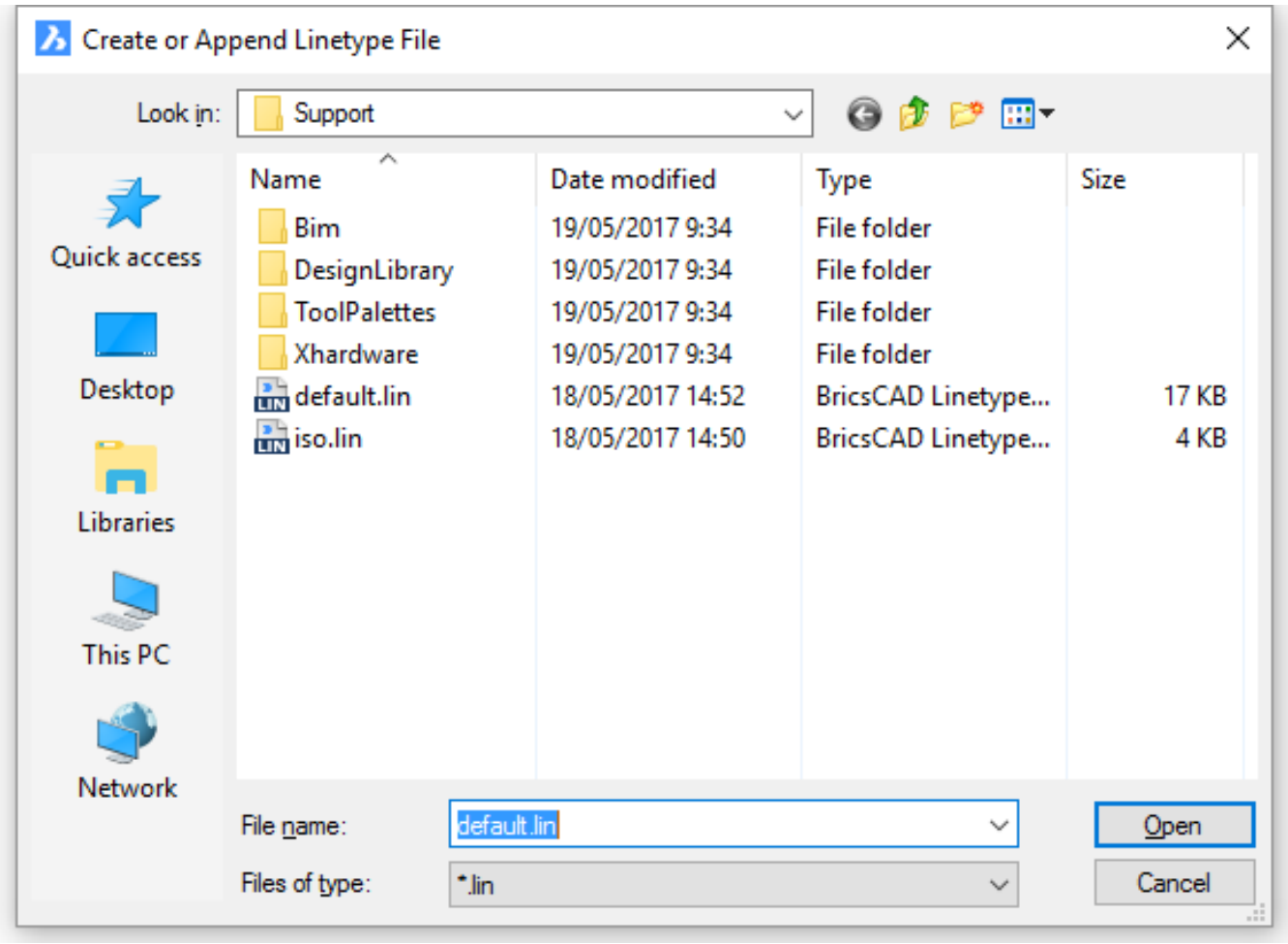

6.20.33 LiveSection

(6.2833 on page 4875) Toggles the Live Section property of a section plane, which exposes the insides of 3D

Figure 6.1380

Shape Classic Pro Platinum Mechanical BIM

models. (6.1381) **Notes:**

Figure 6.1381



- Before you can use this command, you have to create at least one section plane in the drawing with the SectionPlane (6.27.12) command.
- It is recommended to use the **Clip Display** property instead of Live Section. The Clip Display status can be set for multiple section entities simultaneously.

Accessing the Command

command bar: **livesection** : **LiveSection Prompts you in the command bar:** Select a section entity: **(Click a section entity in the drawing)** When the Live Section property of a section plane was off, it is turned on -- and vice versa.

Command Options

Option	Description
Select a section entity	Selects the section entity for which the plane should be toggled. If the section plane is displayed, then this command turns it, and vice versa.

Related Commands

ClipDisplay (6.9.25) - toggles the Clip Display property of a section plane or a BIM section entity. BimSection (6.7.37) - creates a BIM section entity. BimSectionOpen (6.7.38) - opens the drawing file related to a BIM section entity; or the 3D BIM model related to a BIM section drawing. BimSectionUpdate (6.7.39) - exports or updates the result of a BIM section in a drawing. Section (6.27.11) - creates section planes of 3D solids; the results are region entities. SectionPlane (6.27.12) - creates a section entity that creates sections of 3D solids. SectionPlaneSettings (6.27.13) - defines the properties of a section plane entity in the Drawing Explorer - Section Planes dialog. SectionPlaneToBlock (6.27.14) - saves the selected section plane to a 2D cross section / elevation block or a 3D cutaway section block.

6.20.34 List

(7.3 on page 4931) Lists the properties of selected entities. **Note:** This command is largely superseded by the

Figure 6.1382

Shape Classic Pro Platinum Mechanical BIM

Properties (6.24.52) command.

Accessing the Command

command bar: **list** aliases: **li, ls** menu bar: **Tools | List Entities** ribbon: **Tools | Inquiry | List Entity Info** toolbar: **Inquiry |** : **List Prompts you in the command bar:** SOrt/Tracking/<Select entities to list>: **(Choose one or more entities, or enter an option.)** This command returns long lists of data, so press F2 to switch to the Prompt History window. When listing gets too long, press Esc to end it.

Command Options

Option	Description
SOrt	Switches from sequential to sort mode; prompts you: **SEquential/Tracking/<Select entities to list> - (enter an option)**: • **SEquential** - lists entities in the order by which you selected them • **Tracking** - specifies the number of lines of text to display before 'Press ENTER to continue' appears; prompts you: **Number of command lines to track <256> - (enter a number)** • **Select entities to lis**t - choose one or more entities, and then press **Enter** When you select more one entity, this option lists them sorted by entity. For example, select a line, an arc, and another line. This option lists them as line 1, line 2, and arc 1.

A typical List listing looks like this: **------ Line 0 ---------- Handle: B9 Current space: Model Layer: 0 Color: 256(BYLAYER) Linetype: ByLayer From point: X= -36.0000 Y= 16.5000 Z= 0.0000 To point: X= -24.5000 Y= 11.5000 Z= 0.0000 Length: 12.5399 Angle in UCS XY plane: 337 Delta values: X= 11.5000 Y= -5.0000 Z= 0.0000**

Related Commands

Area (6.4.19) - reports the area, circumference, and perimeter of entities. DbList (6.10.4) - reports parameters of every entity in the drawing. Dist (6.10.32) - reports the 2D and 3D distances between two points. Id (6.17.1) - reports the x,y,z coordinates of picked points. MassProp (6.21.4) - reports the properties of solid models and regions. Properties (6.24.52) - lists the area and other parameters of entities in a palette.

6.20.35 Loft

(6.2777 on page 4835) Creates 3D solids or 3D surfaces passing through two or more cross sections, as shown

Figure 6.1383

below. (6.1388 on page 3723) (6.1389 on page 3724)

Figure 6.1384

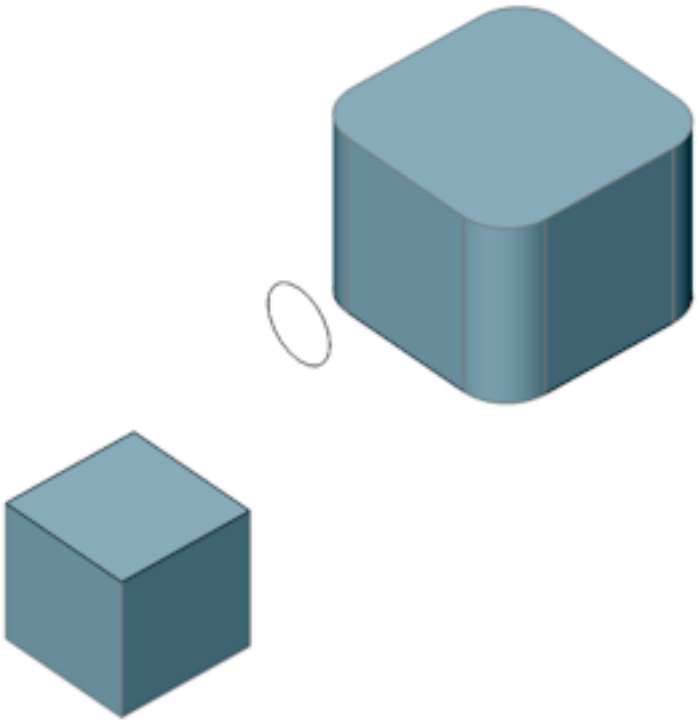

Figure 6.1385

Accessing the Command

command bar: **loft** menu bar: **Model | 3D Solids | Loft** ribbon: **Solid | Create | Loft** toolbar: **3D Modeling |**

: **Loft Prompts you in the command bar:** Select cross sections in lofting order [MOde]: **(Select a 2D entity or a planar face of a 3D solid; or choose the Mode option)** Select cross sections in lofting order [MOde]: **(Select a 2D entity or a planar face of a 3D solid; or choose the Mode option)** The first part of the lofted 3D solid is created. Select cross sections in lofting order [MOde]: **(Select more 2D entities or planar faces; or choose the Mode option; or press Enter to stop selecting cross sections)** The the lofted 3D solid is created. 3 cross sections selected Enter an option [Guides/Cross sections only/Settings] <Cross sections only>: **(Press Enter to end the command, or else choose an option)** Examples of cross-sections (left) and resulting 3D surfaces (right) (6.1386) (6.1387 on the

Figure 6.1386

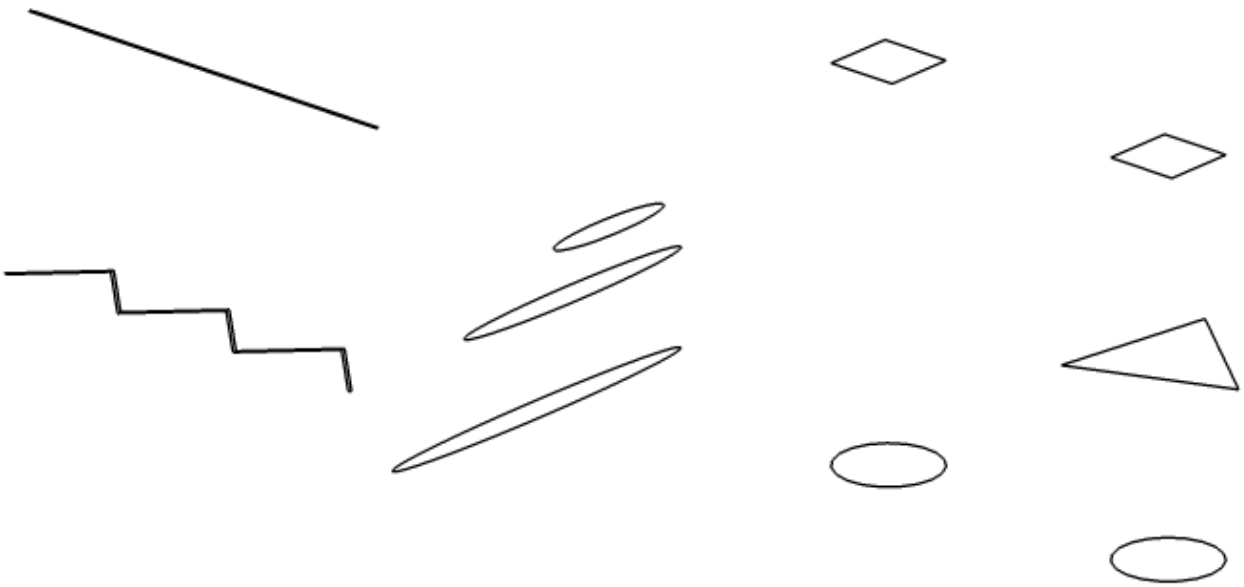

facing page) Examples of 3D faces used as cross-sections (left) and resulting 3D solid (right): (6.1388 on the next page) (6.1389 on page 3724) The program uses cross sections and optionally guidelines to determine the shape of the loft. Cross-sections (at left, in red) specify the shape of the loft at the two ends, and possibly in the mid-sections. The program draws the loft by the most expedient method (right). (6.1390 on page 3724) (6.1391 on page 3725) Guidelines specify the shape of the loft between cross-sections. In the figure below, guidelines

Figure 6.1387



Figure 6.1388

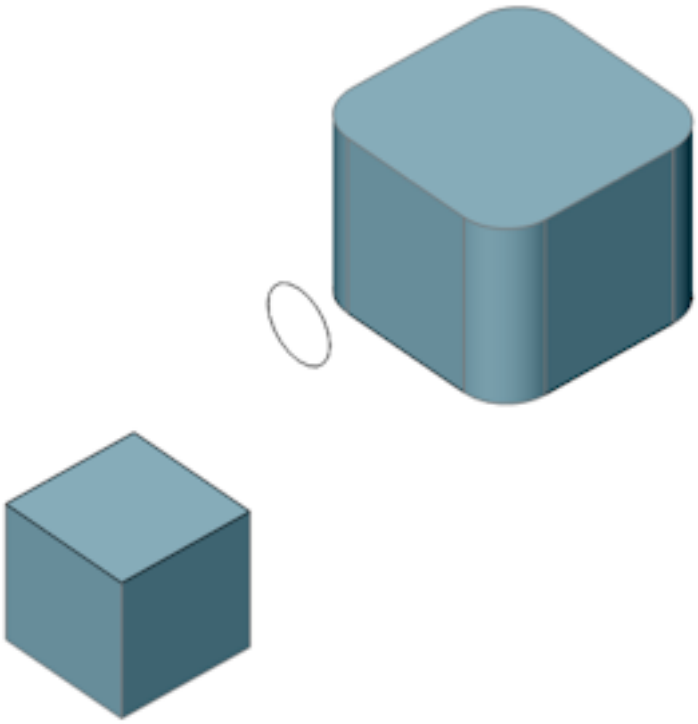

Figure 6.1389

Figure 6.1390

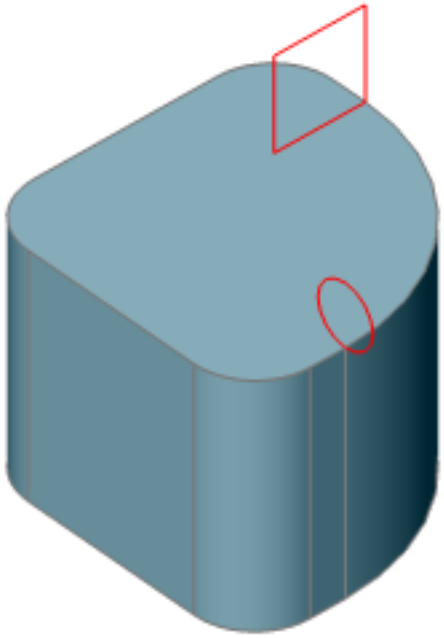

Figure 6.1391

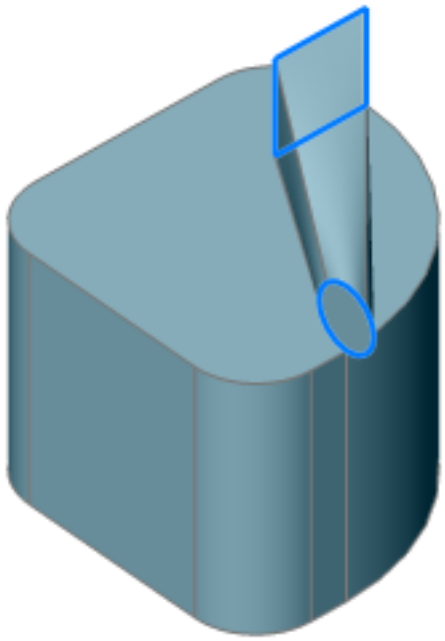

Figure 6.1392

Command Options

Option	Description
Select cross sections in lofting order	Select the entities that represent the cross-section profiles of the loft. Pick any • 2D entity • Planar (flat) face of any 3D solid • Press **Enter** to end entity selection The pick order is important, so keep in mind which one you picked first and so on.
Mode	Determines if the resulting loft is a solid (left) or a surface (right); prompts you: (6.1393 on page 3728) **Choose type of created entity [SOlid/SUrface] <SOlid> - (enter an option)**: • **SOlid** - Creates lofts as solids • **SUrface** - Creates lofts as surfaces
Cross Sections only	Uses only cross section entities to create the loft, and no guides. (6.1394 on page 3728) (When DELOBJ = 1 or 2, the selected 2D entities are deleted.)
Guides	Uses both cross-sections (shown in red below) and guide lines (blue) between the selected cross sections to create the loft; prompts you: (6.1395 on page 3728) 1. **Select guide curves - (select a planar entity (a line, arc, elliptical arc, splines, single-segment 2D polyline, or edge of a 3D solid).)** 2. **Select guide curves - (select more linear entities or else press Enter to carry on.)** (When DELOBJ = 2, the selected guide entities are deleted.)

Settings	Sets variables that affect how the loft is constructed; prompts you: **Current option is Smooth. Enter an option [Ruled/Smooth fit/Normal to/Draft angles] <eXit> - (enter an option)**: • **Ruled** - draws straight surfaces between the cross sections; features sharp edges at each cross-section (6.1396 on page 3729) • **Smooth fit** - draws smooth surfaces between cross-sections. (6.1397 on page 3729) • **Normal to** - draws surfaces normal to the cross-sections; prompts you: **Specify normal to [Start/End/Both/All/eXit] <eXit> - (enter an option)**: **Start** - loft is normal at the starting cross-section (shown at left, below) **End** - loft is normal at the ending cross-section (middle image) **Both** - loft is normal at the starting and ending cross-sections (at right) **All** - loft is normal at the all cross-sections (6.1398 on page 3729)(6.1399 on page 3730)(6.1400 on page 3730) • **Draft Angles** - specifies the angle at starting and ending cross-sections; prompts you: **Specify [1A to start angle/1M to start magnitude/2A to end angle/2M to end magnitude/eXit] <eXit> - (enter an option, or press Enter to return to the previous promtp)**: **Angle -** specifies the angle at which the loft starts from a cross-section **Magnitude** - sets the relative distance of the surface from the cross section in the direction of the draft angle before the surface starts to bend toward the next cross section. **1A** - angle at the starting cross-section **1M** - magnitude at the starting cross-section **1A** - angle at the ending cross-section **2M** - magnitude at the ending cross-section In the figure below, 1A = 45° and 2A = 135° (6.1401 on page 3730) In the figure below, both loft angles = 90 degrees (at left), and 0 degrees (right): (6.1402 on page 3731)(6.1403 on page 3731) In the figure below, both loft angles = 180 degrees (6.1404 on page 3732)

Tutorial: Making Beautiful Shapes from Lofts

Click here (1.9.29) to watch

Related Commands

Extrude (6.13.22) - extrudes 2D entities to 3D solids. dmExtrude (6.12.13) - creates a 3D solids by extruding closed 2D entities or regions. dmRevolve (6.12.22) - creates 3D solids by revolution of closed 2D entities or regions about an axis. dmTwist (6.12.33) - modifies a 3D solid, surface or region by twisting a portion defined by two points around an axis. Revolve (6.26.31) - revolves 2D closed entities to turn them into 3D solids. RevSurf (6.26.32) - creates a 3D mesh surface by revolving a linear entity around a line. Sweep (6.27.59) - creates 3D solids or 3D surfaces by sweeping profiles (open or closed 2D entities or 3D subentities) along an open or closed path.

Figure 6.1393

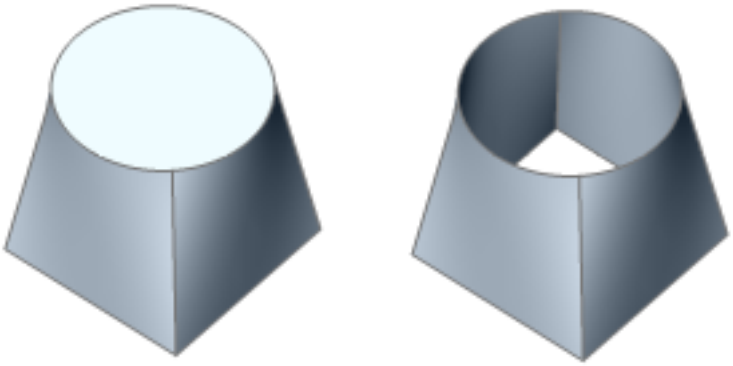

Figure 6.1394

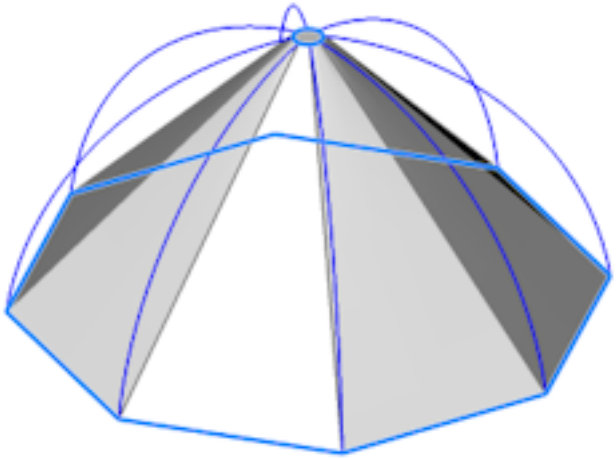

Figure 6.1395

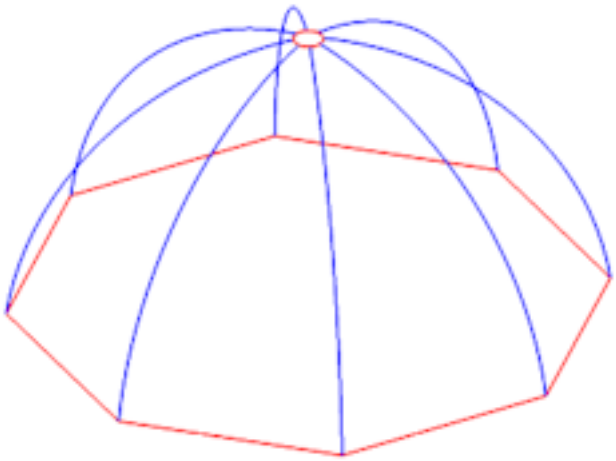

Figure 6.1396

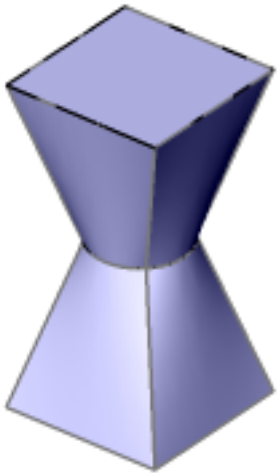

Figure 6.1397

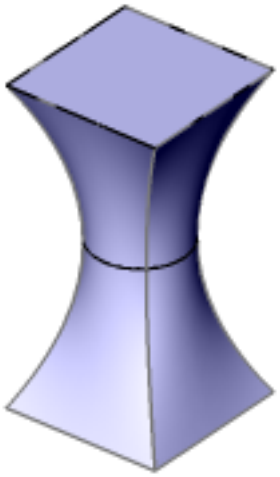

Figure 6.1398

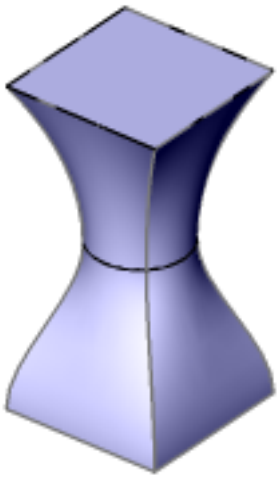

Figure 6.1399

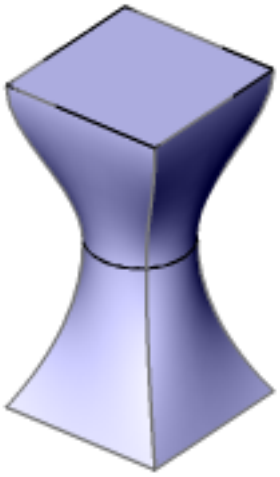

Figure 6.1400

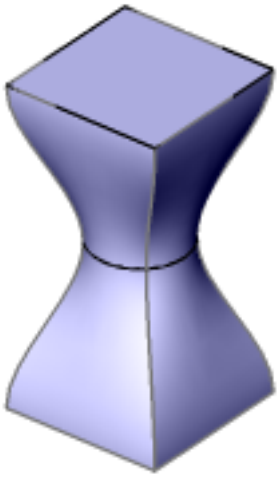

Figure 6.1401

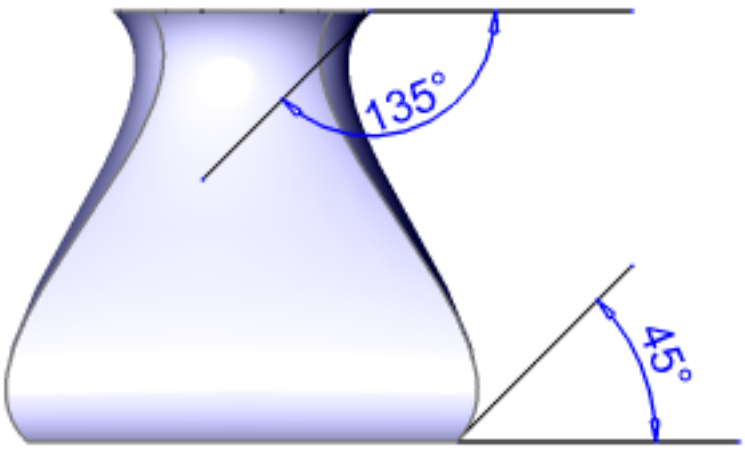

Figure 6.1402

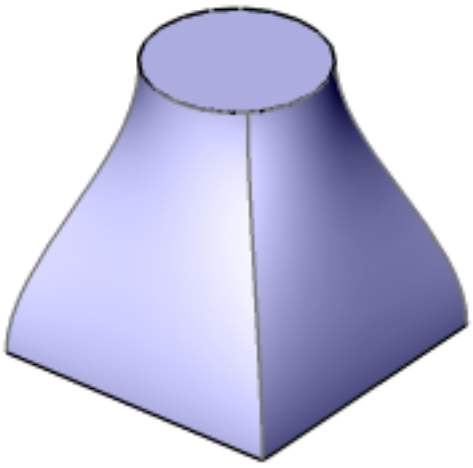

Figure 6.1403

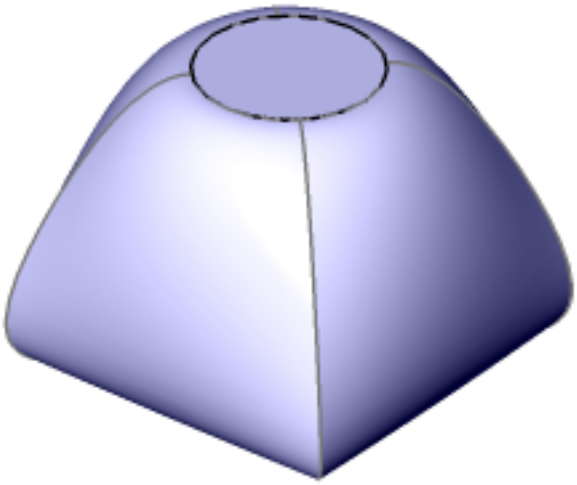

Figure 6.1404

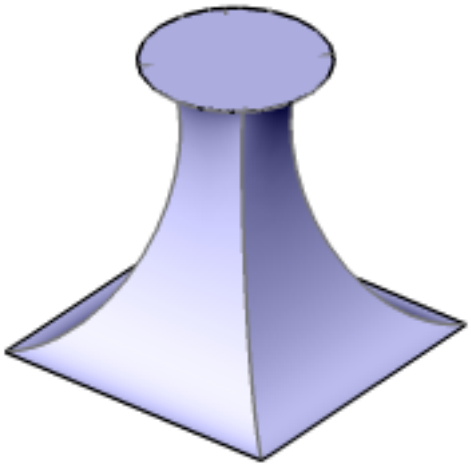

6.20.36 LogFileOff

(6.2833 on page 4875) Turns off log file recording. **Note:** Log files record all prompts from the program and all of

Figure 6.1405

your keyboard input. It does not record mouse actions or other non-keyboard activities.

Accessing the Command

command bar: **logfileoff** : **LogFileOff** No prompts at the command bar. The resulting log file is found in the folder specified by the LogFilePath system variable. The default name of the file is **drawingname_year-month-date_hour-minutes-seconds.log**, such as **drawing1_2029-08-31_08-32-46.log**. You can open the resulting log file in Notepad or another text editor.

Command Options

No options.

Related Commands

LogFileOn (6.20.37) - turns on log file recording. Settings (6.27.23) - sets up log file parameters in the Log Files section of the Settings dialog box. CopyHist (6.9.65) - copies command history from the Text window.

6.20.37 LogFileOn

(6.2833 on page 4875) Turns on log file recording. **Note:** Log files record all prompts from the program and all of

Figure 6.1406

Shape Classic Pro Platinum Mechanical BIM

your keyboard input. It does not record mouse actions or other non-keyboard activities.

Accessing the Command

command bar: **logfileon**
: **LogFileOn** No prompts at the command bar. BricsCAD records all command text to the LOG file located in the folder specified by the LogFilePath system variable. The default name of the file is **drawingname_year-month-date_hour-minutes-seconds.log**, such as **drawing1_2029-08-31_08-32-46.log**. Use the LogfilePath variable to remind yourself of the location of the log file.

Command Options

No options.

Related Commands

LogFileOff (6.20.36) - turns off log file recording. Settings (6.27.23) - sets up log file parameters in the Log Files section of the Settings dialog box.

6.20.38 Load

(6.2833 on page 4875) Loads SHX shape files into the current drawing. **Note:** This command works only with

Figure 6.1407

Shape Classic Pro Platinum Mechanical BIM

shape SHX files, and not with **font** SHX files. Use the Text and MText commands to work with font SHX files.

Accessing the Command

command bar: **load** : **Load** Displays a dialog box: (6.1408) Choose an SHX file, and then click **Open**. Shapes

Figure 6.1408

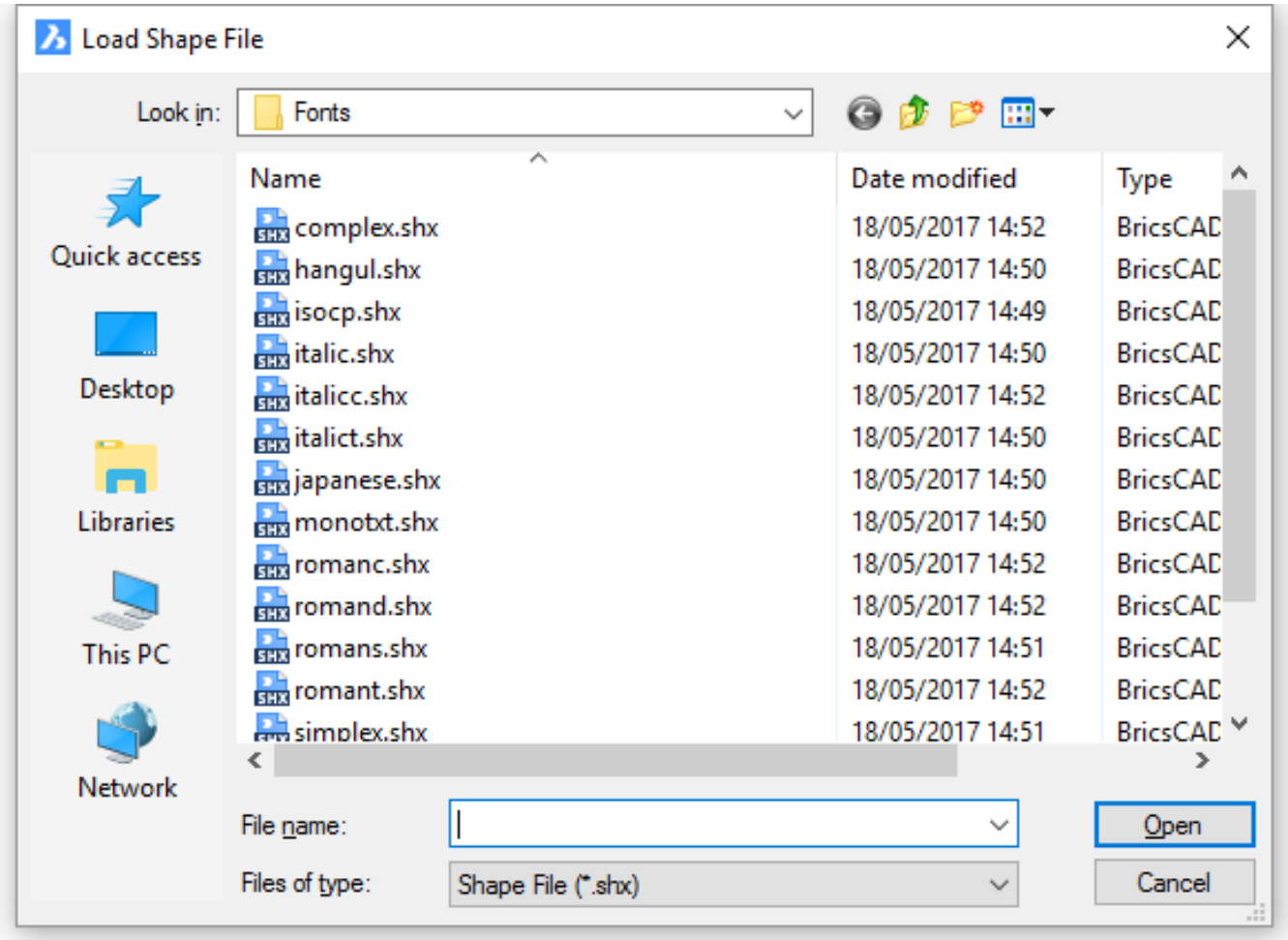

are placed with the Shape (6.27.30) command. SHX files are compiled SHP shape files, which are used to define fonts, shapes, and complex linetypes. See the **Customizing BricsCAD** reference guide on creating custom shapes. Shapes are an early version of highly efficient blocks, but are difficult to create. This command remains in BricsCAD for compatibility reasons.

Command Options

No options.

Related Commands

Shape (6.27.30) - inserts shapes into drawings. Insert (6.17.13) - inserts blocks into drawings.

6.20.39 LookFrom

(7.3 on page 4931) Controls the display of the Look From widget.

Figure 6.1409

Accessing the Command

command bar: **lookfrom** alias: **navvcube** menu bar: **View | LookFrom**
: **LookFrom Prompts you in the command bar:** LookFrom [ON/OFf/Settings] <ON>: **(Choose an option, or press Enter to accept the default)**

Command Options

Option	Description
ON	Displays the Look From widget, which is located in the position determined by the NAVVIEWCUBELOCATION variable. The default location is the top right corner of the drawing area. Move the cursor over the Look From control to activate it:
OFF	Switches off Look From widget.
Settings	Displays the Look From control settings in the Settings dialog box. (6.1410 on the next page)

Procedures

- Setting the Look From Control system variables and user preferences (1.16.8)
- Setting the Look From mode (1.16.8)
- Using the Look From control in Isometric mode (1.16.8)
- Using the Look From control in Twist mode (1.16.8)

Related Commands

No related commands

Figure 6.1410

LookFrom control	
LookFrom display	☑ Display the LookFrom control
LookFrom location	[0] Top right corner
LookFrom opacity	50
LookFrom orientation	[1] UCS
LookFrom feedback	[1] Tooltips
LookFrom direction mode	[1] no flat view at corners (14 directions)
LookFrom zoom extents	☑ Zoom extents
UCS orthographic	☐ When an orthographic view is selected, automatically activate the related orthographic UCS

6.20.40 LWeight

(6.2833 on page 4875) Controls the display of lineweights in the drawing, through the Settings dialog box.

Figure 6.1411

Accessing the Command

command bar: **lweight** toolbar: **Entity Properties** |(6.1412) status bar: **LWT** : **LWeight** Displays the Lineweights

Figure 6.1412

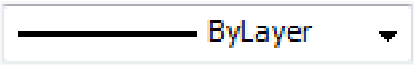

section of the Settings dialog box: (6.1413) Change settings, and then click **X**. Lineweights are be specified by the

Figure 6.1413

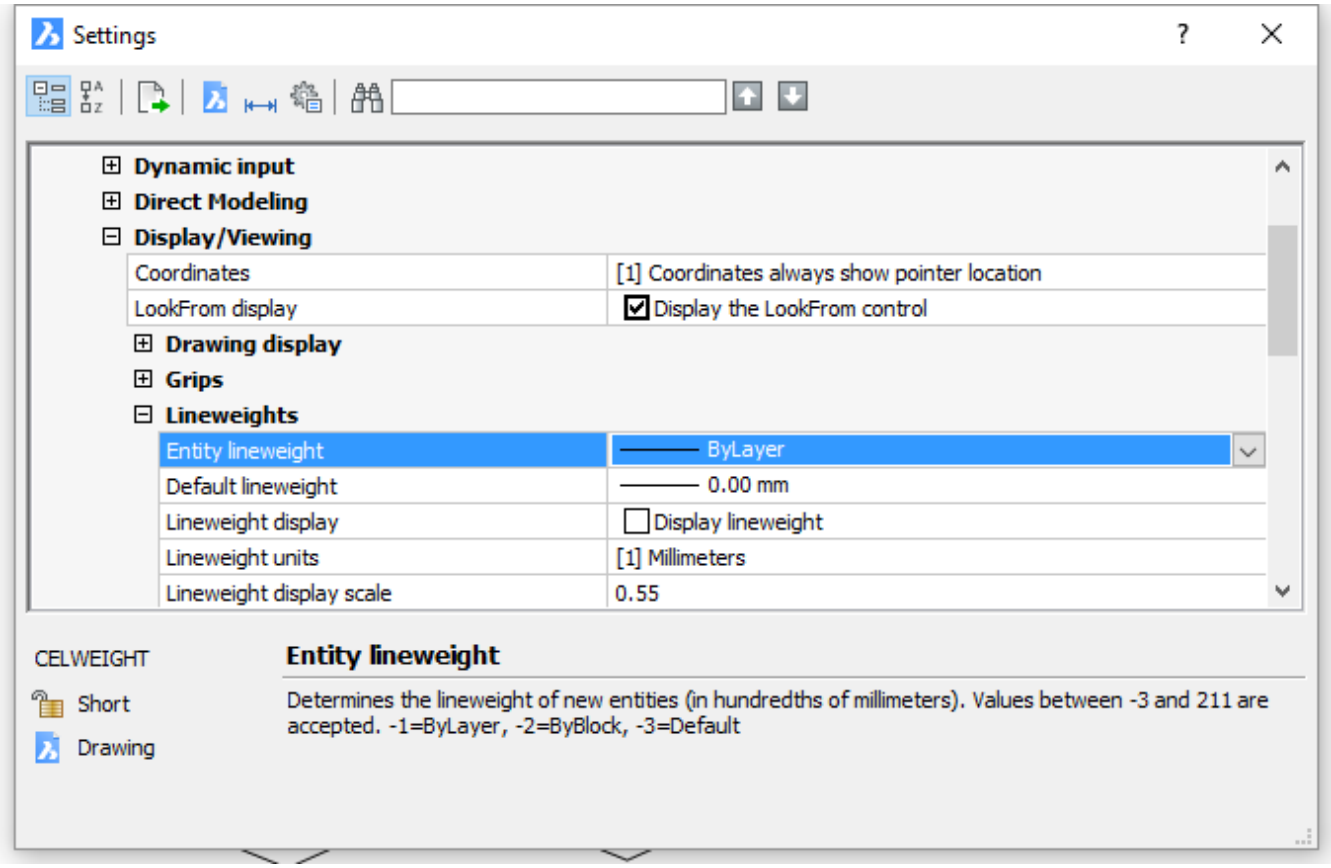

following commands:

- The Layer (6.13.13) command
- The droplist in the Entity Properties toolbar
- The droplist in the Properties (6.24.52) palette

Command Options

Option	Description

Entity Lineweight	Specifies the lineweight for entities drawn from now on; choose a preset lineweight from the droplist. (6.1416 on the next page) This sets the current lineweight in the Entity Properties droplist and Properties palette. Lineweights cannot be customized, unlike linetypes.
Default Lineweight	Specifies the default lineweight for all new drawings; choose a preset lineweight from the droplist.
Lineweight Display	Toggles the display of lineweights: • **On** - displays lineweights • **Off** - does not display lineweights; all entities have the same lineweight
Lineweight Units	Specifies the unit of measurement: • **Millimeters** - measures the width in millimeters • **Inches** - measures the width in inches
Lineweight Display Scale	Specifies the relative scale of lineweights; applies to lineweights in Model tab only

Status Bar Menu

Right-click **LWT** on the status bar for the shortcut menu: (6.2612 on page 4684) (6.2502 on page 4604)

Shortcut Menu	Description
On	Turns on lineweights
Off	Turns off lineweights
Settings	Opens the Lineweights section of the Settings dialog box, as described above

Figure 6.1414

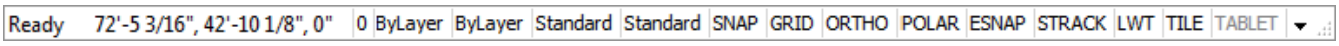

Figure 6.1415

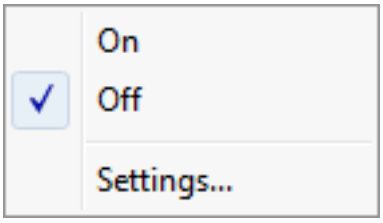

Related Commands

Settings (6.27.23) - sets lineweight parameters. Layer (6.13.13) - assigns lineweights to layers. Properties (6.24.52) - change lineweight through a palette. Change (6.9.10) and ChProp (6.9.19) - change lineweight through the command bar. Plot (6.24.26) and Print (6.24.49) - optionally plot entities with lineweights.

Figure 6.1416

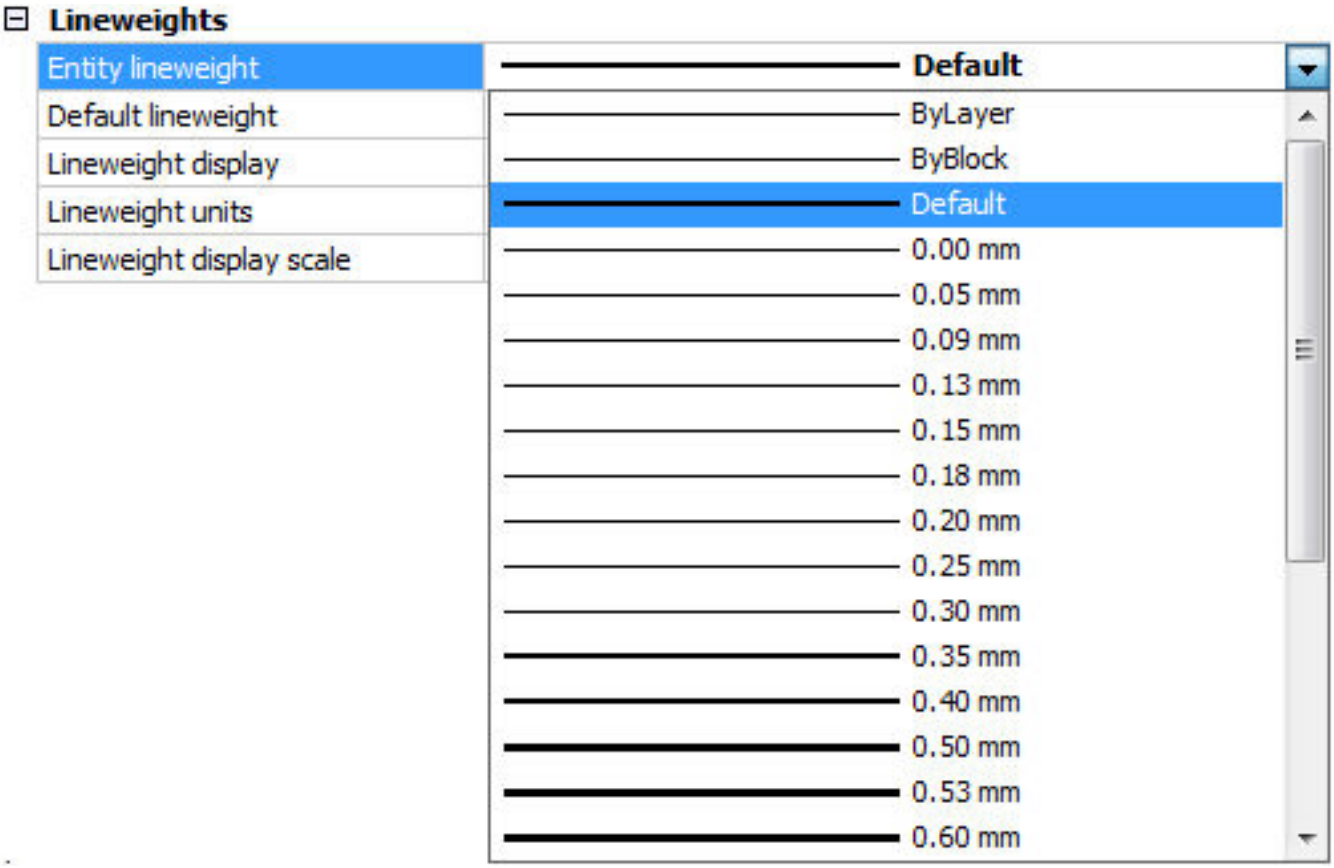

6.21 M

6.21.1 Mail

(7.3 on page 4931) Attaches the current drawing to a new message with your computer's default email client.

Figure 6.1417

Shape Classic Pro Platinum Mechanical BIM

Accessing the Command

command bar: **mail** menu bar: **File | Send Mail** : **Mail** Launches the email client software, starts a new message, and attaches the current drawing. (6.1418) Complete the message, and then click **Send**.

Figure 6.1418

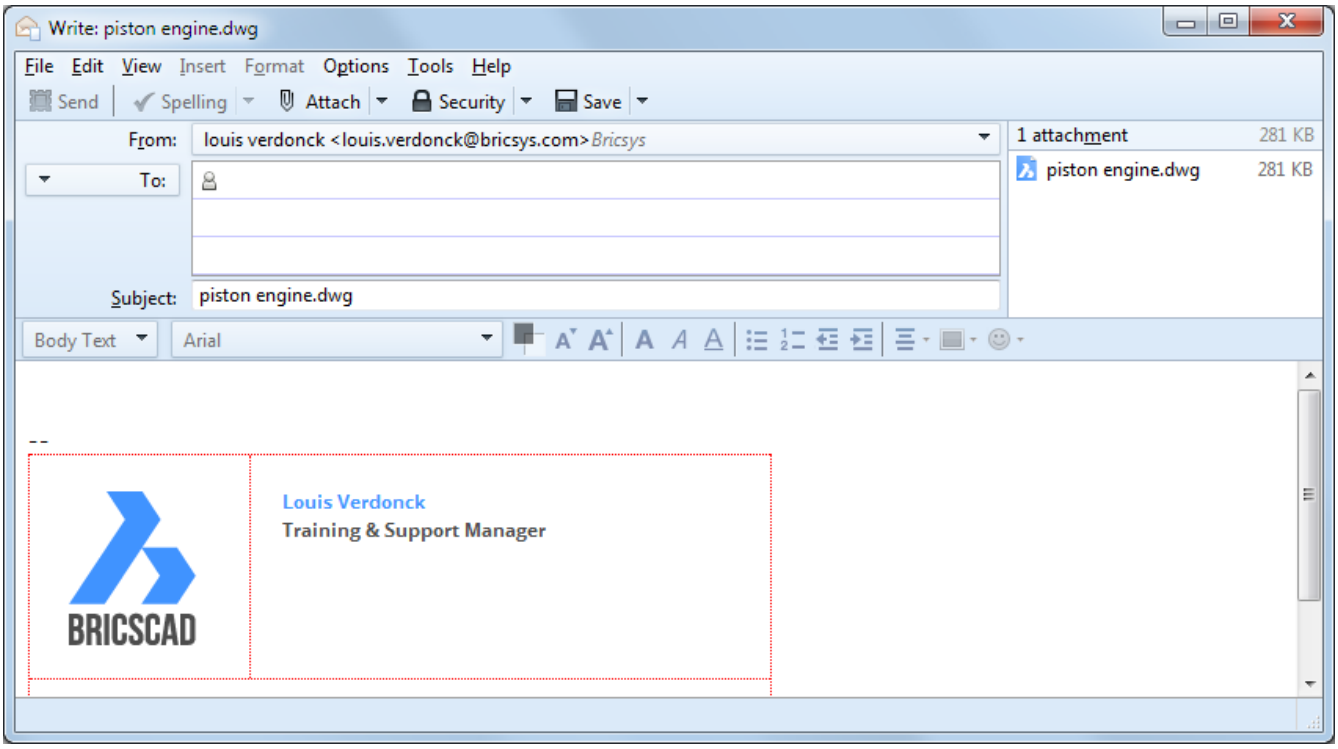

Command Options

No options.

Related Command

eTransmit - packages drawing files and their support files for transmission by email and other methods.

6.21.2 Manipulate

(7.3 on page 4931) Launches the manipulator widget to rotate, move, copy, mirror, and/or scale 2D entities and

Figure 6.1419

Shape Classic Pro Platinum Mechanical BIM

3D models. **Note:** The manipulator widget appears automatically any time you select an entity, when the MANIPULATOR variable is set to 1 or 2. (6.1420)

Figure 6.1420

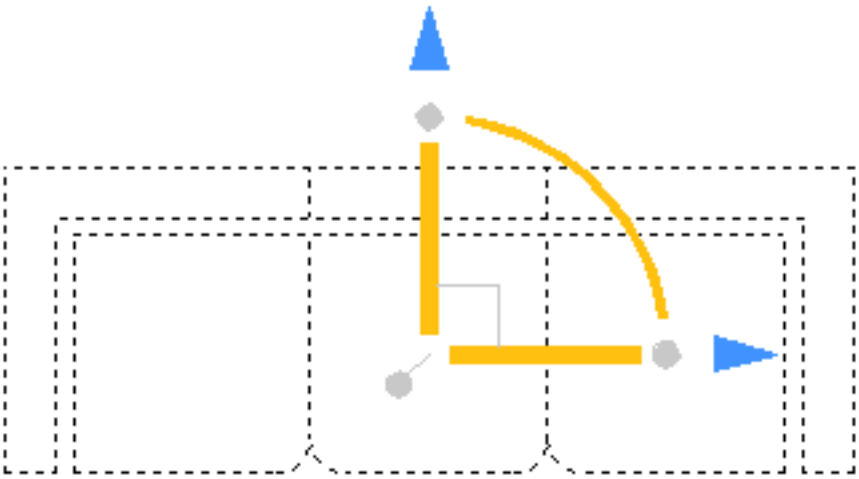

Accessing the Command

command bar: **manipulate** quad: **Modify | Manipulate** : **Manipulate Prompts you in the command bar:** Select entities: **(Select one or more entities)** Entities in set: 1 Select entities: **(Select more entities, or else press Enter)** The manipulator widget appears near the selected entities: (6.1421 on the facing page) The manipulator widget stays visible until you press **Esc**. **Note:** You don't need to use the Manipulate command to turn on the widget; it appears automatically with the MANIPULATOR system variable:

- **0** - manipulator widget is displayed only when you enter the Manipulate command
- **1** - manipulator widget is displayed automatically each time you select an entity
- **2** - (default) widget is displayed automatically when you hold down the left mouse button longer than the value of the MANIPULATORDURATION variable (default = 250 milliseconds, a quarter-second)

Figure 6.1421

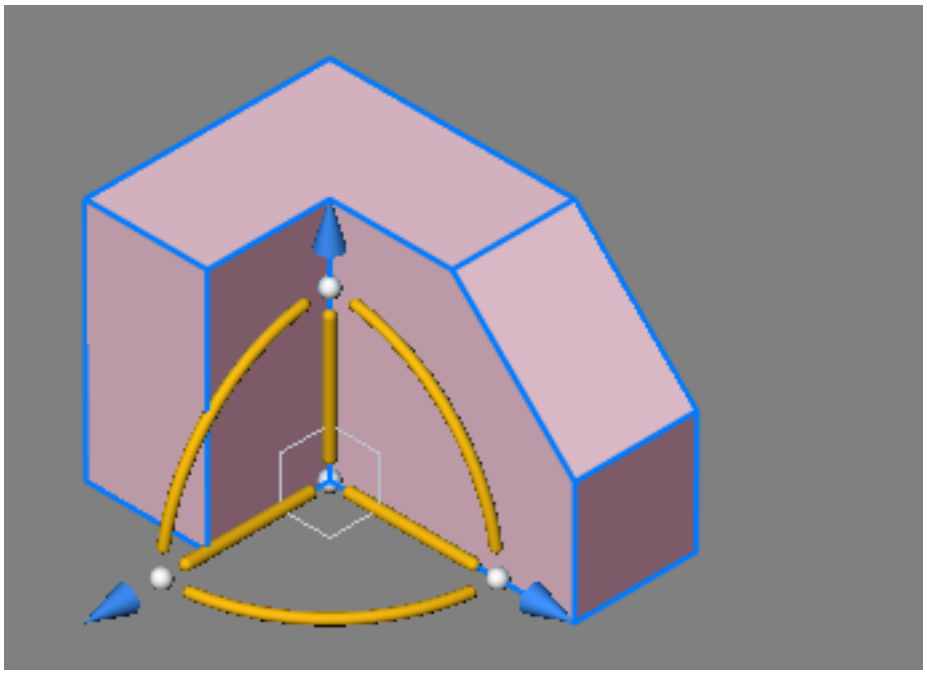

Command Options

Option	Description
Select an axis	Moves or copies* the selection along the selected axis: 1. Place the cursor over one of the axes. 2. Click, and then move the cursor to move the selection along the axis. (6.1422 on page 3746) 3. To complete the operation, do one of the following actions: • Pick a point in the drawing • If dynamic input (1.14.9) is on, type a distance into the distance field • Eyeball the distance with the ruler (see figure above), and then click
Select a plane	Moves or copies* a selection in a plane. 1. Place the cursor over one of the plane swatches. The swatch under the cursor highlights. (6.1423 on page 3746) 2. Click when the swatch of the desired plane highlights. The selection moves along with the cursor in the selected plane. 3. Do one of the following: • Pick a point • If Dynamic Input (1.14.9) is ON, type a distance in the dynamic entry fields. Hit the TAB-key to switch between the entry fields; press Enter to confirm the current values. (6.1424 on page 3747)

Select an arrowhead	Mirrors or scales the selection; optionally creates a copy* of the selection. Right click when the cursor is over the manipulator to display a context menu. Choose **Arrowhead act as** , then select the desired action: 3D Scale or 3D Mirror (default). (6.1425 on page 3747) **To mirror the selection:** 1. Place the cursor over an arrowhead. The Mirror swatch displays in a plane through the selected axis and perpendicular to the mirror plane. The selection will be mirrored about the plane that is perpendicular to the axis of the selected arrowhead. (6.1426 on page 3748) 2. Click when the desired mirror plane displays. The selection is mirrored dynamically when you move the cursor. 3. Do one of the following: • Pick a point. • If Dynamic Input (1.14.9) is on, type a distance in the dynamic entry field. (6.1427 on page 3748) **To scale the selection:** 1. Place the cursor over an arrowhead. The arrowheads are doubled with a large arrowhead. (6.1428 on page 3749) 2. Click to start scaling the selection. The selection is scales dynamically when you move the cursor. You are prompted in the command bar: *** MANIP_SCALE *** New scale factor [Reference]: (6.1429 on page 3749) 3. Do one of the following: • Pick a point. • Type a scale factor at the command prompt. • Type R Prompts you: **Enter reference length - (use entity snaps to pick two points in the model.) New length [Reference] - (type the desired distance between the picked points.)**

Select a rotation arc	Rotates the selection about one of the manipulator axes; optionally creates a copy* of the selection. 1. Place the cursor over one of the three rotation arcs. The rotation arc under the cursor expands and the rotation axis displays. (6.1430 on page 3750) 2. Click when the desired rotation axis displays. The selection rotates dynamically when you move the cursor. 3. Do one of the following: • Pick a point. • If Dynamic Input (1.14.9) is on, type a value in the dynamic entry field. (6.1431 on page 3751)
Select the anchor handle	**ManipulatorHandle=0:** Moves the Manipulator. Specify a point to relocate. **ManipulatorHandle=1:** Moves the selected entities unrestrictedly; optionally creates a copy* of the selection. Specify a point to locate the selection. Moves the Manipulator when you hold down the left mouse button a little longer to select the handle.

*** To copy the selection set,** Do one of the following:

- Hold down the Ctrl-key when starting the action (release the Ctrl-key when you move the cursor).
- When moving an axis, plane or the anchor handle:
  - Type **c** (copy) then press Enter or right click. Repeatedly click to create copies. Right click to stop.
  - (option) When the first copy is created, type **r** (repeat) then right click to create multiple copies at equal intervals. Move the cursor and click when the desired number of copies displays.

Procedures

- To define the manipulator settings (1.24.11)
- The manipulator layout (1.24.11)
- To control the location and orientation of the manipulator (1.24.11)
- To relocate the manipulator (1.24.11)

Related Commands

Copy (6.9.55) - copies entities. dmMove (6.12.17) - moves solids, faces or edges of a solid, or inserts using a vector. dmRotate (6.12.25) - rotates faces of a solid around an axis. Move (6.21.29) - moves entities. Rotate (6.26.35) - rotates entities in 2D. Rotate3D (6.26.36) - rotates entities about an axis in 3D space. Scale (6.27.6) - resizes entities.

Figure 6.1422

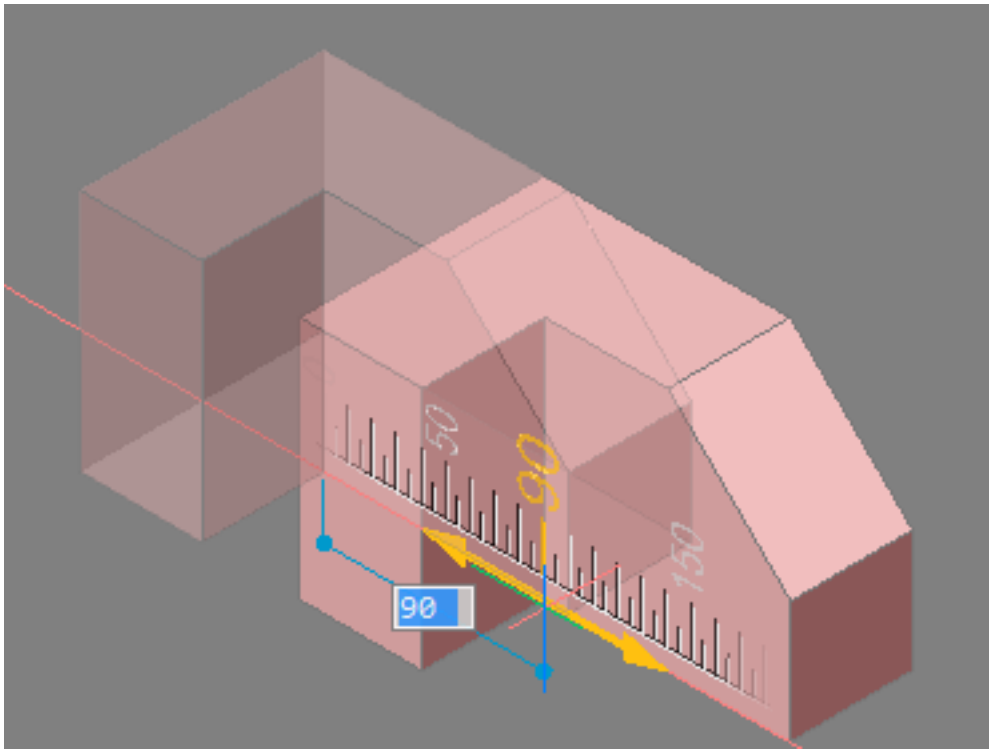

Figure 6.1423

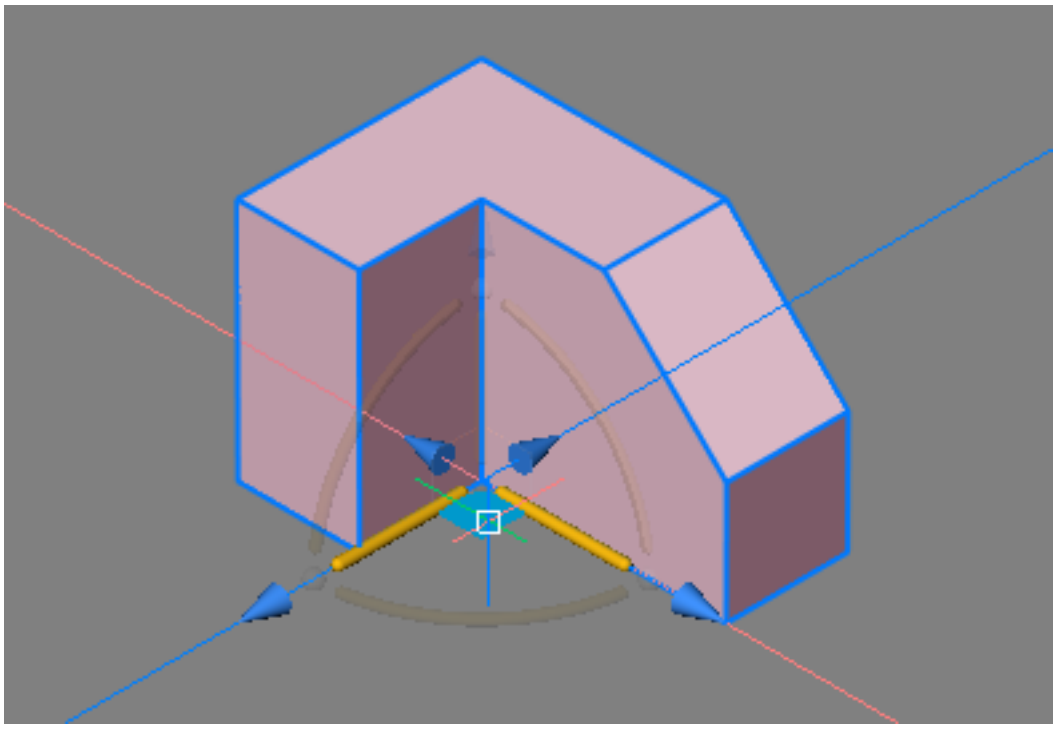

Figure 6.1424

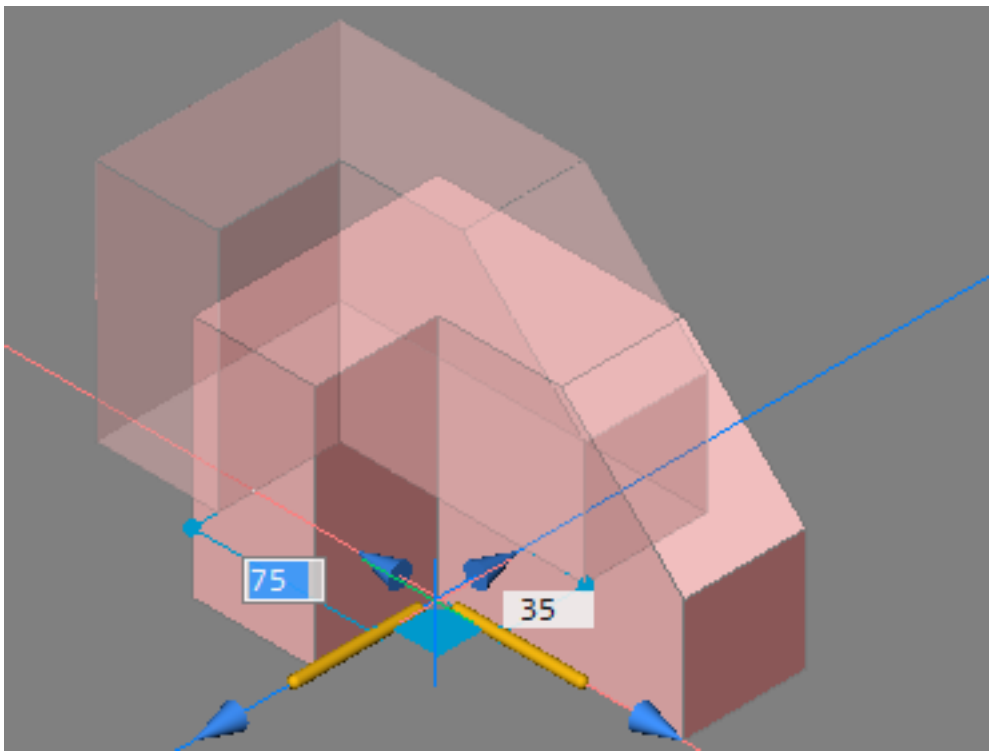

Figure 6.1425

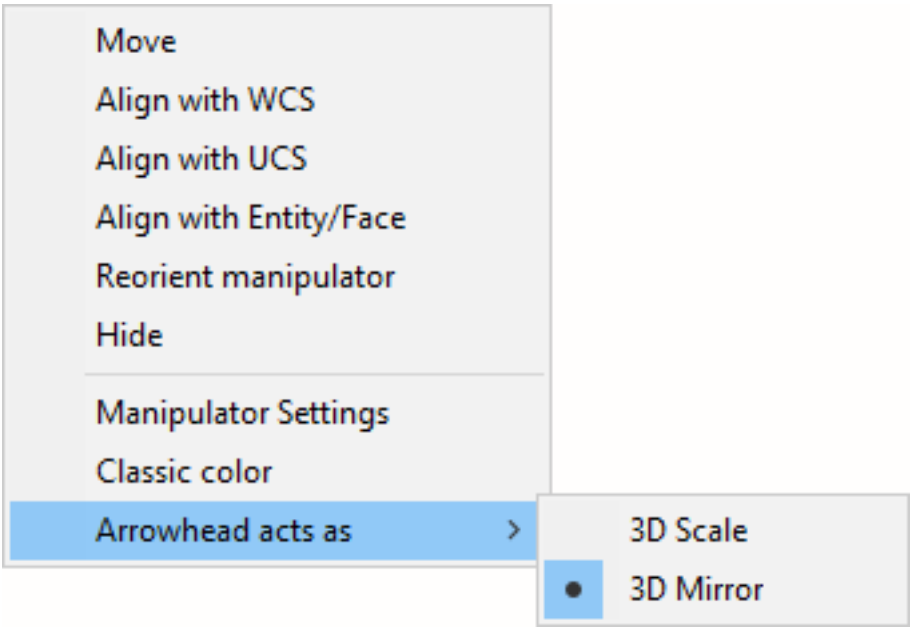

Figure 6.1426

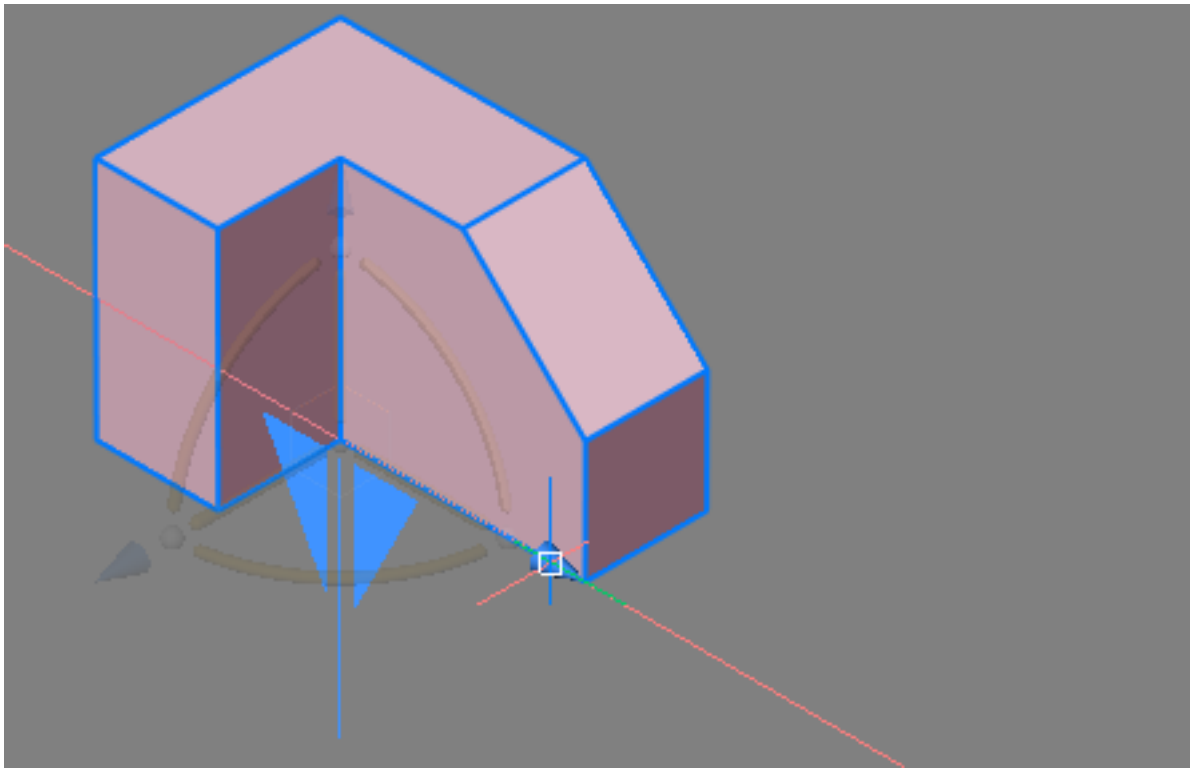

Figure 6.1427

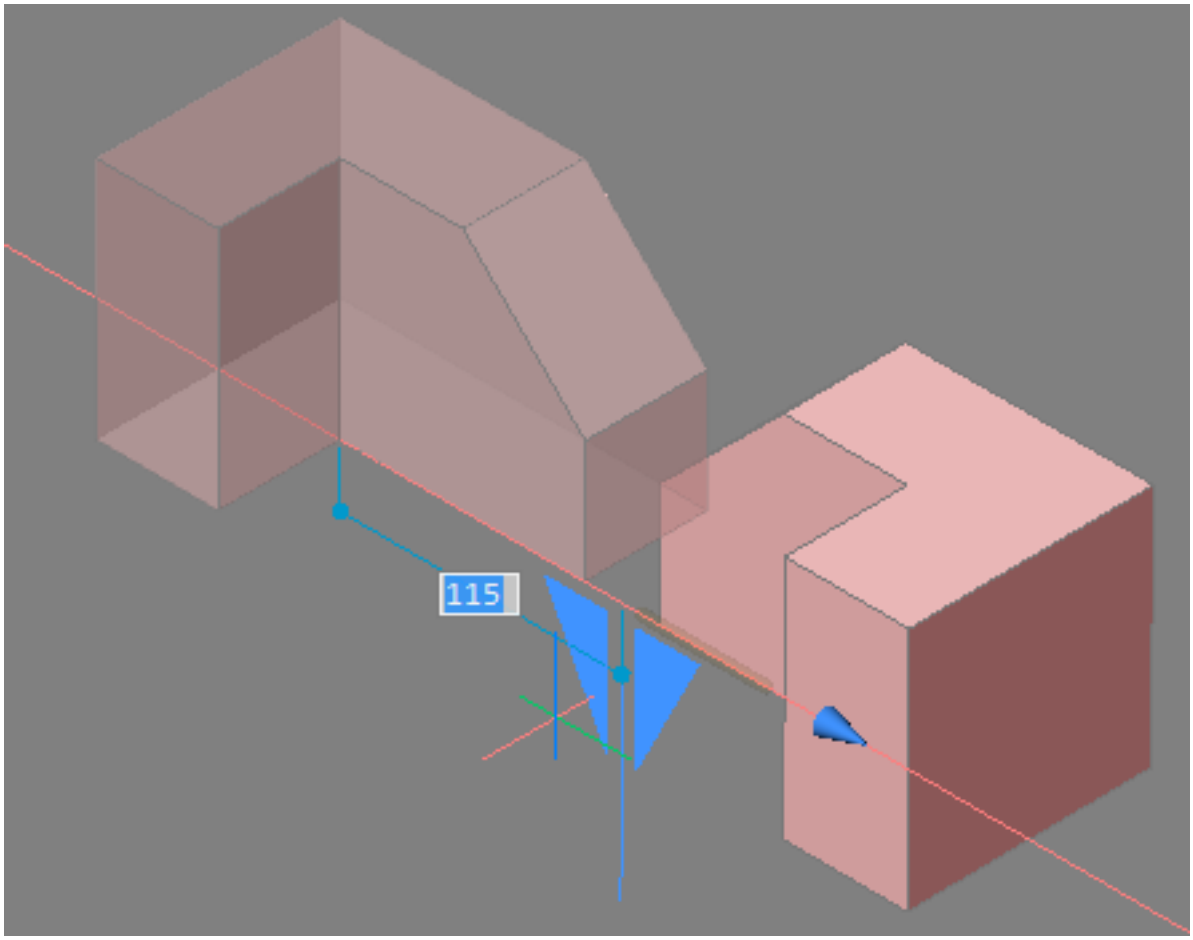

Figure 6.1428

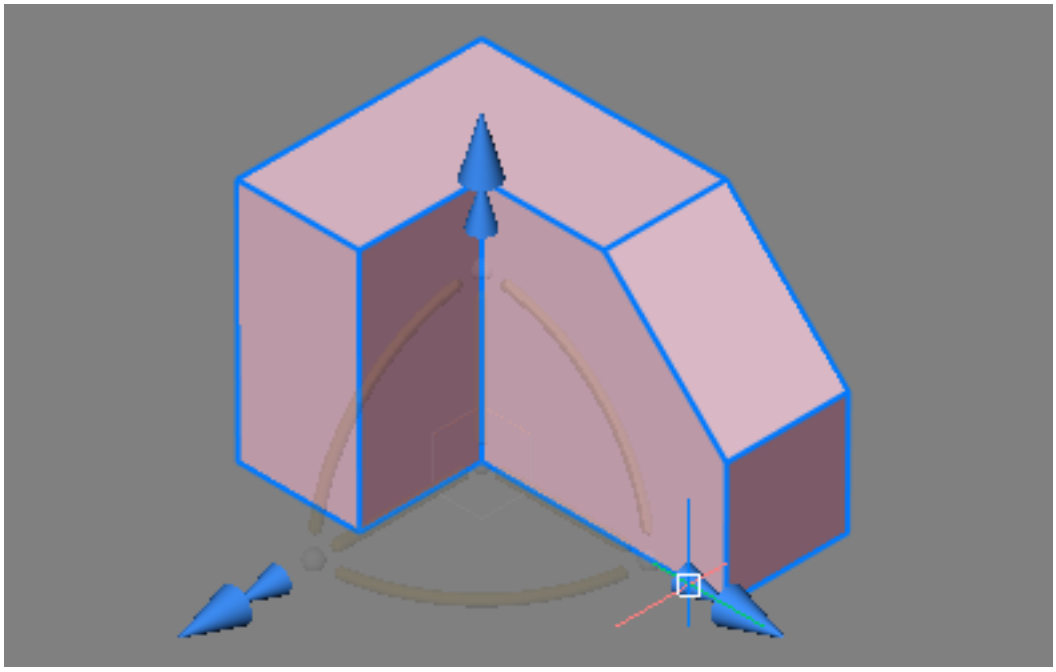

Figure 6.1429

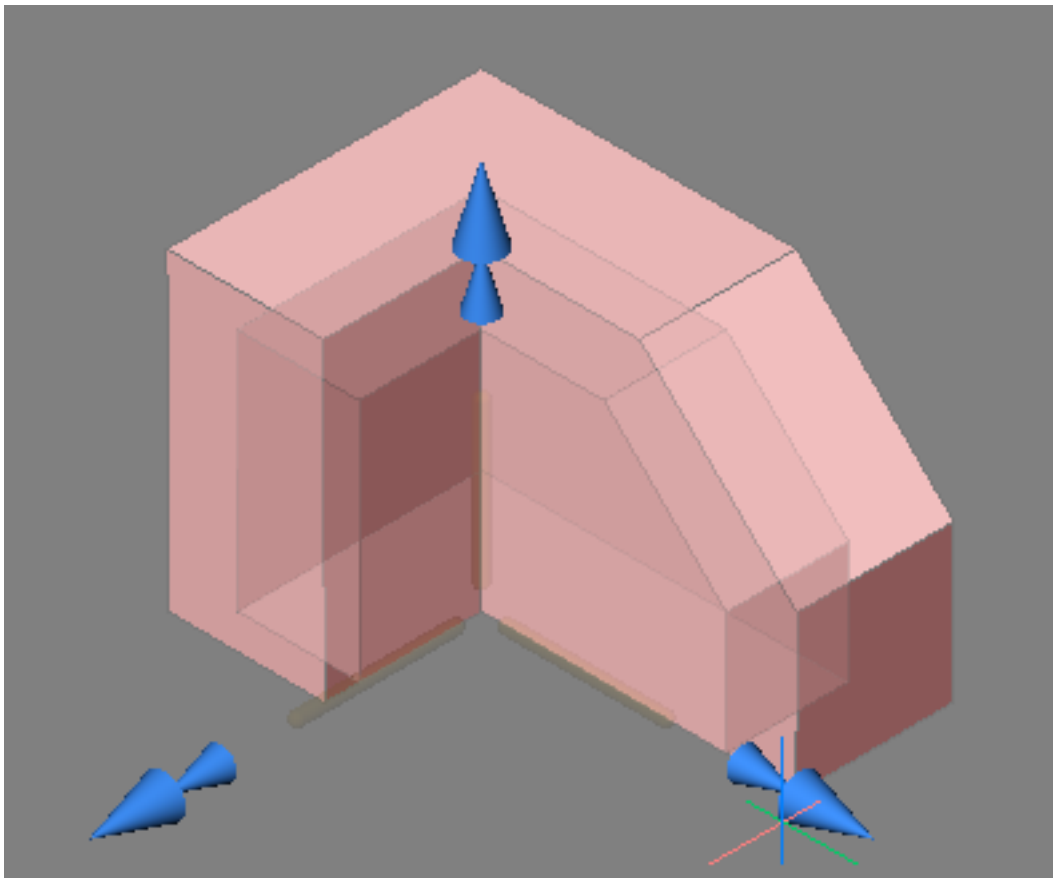

Figure 6.1430

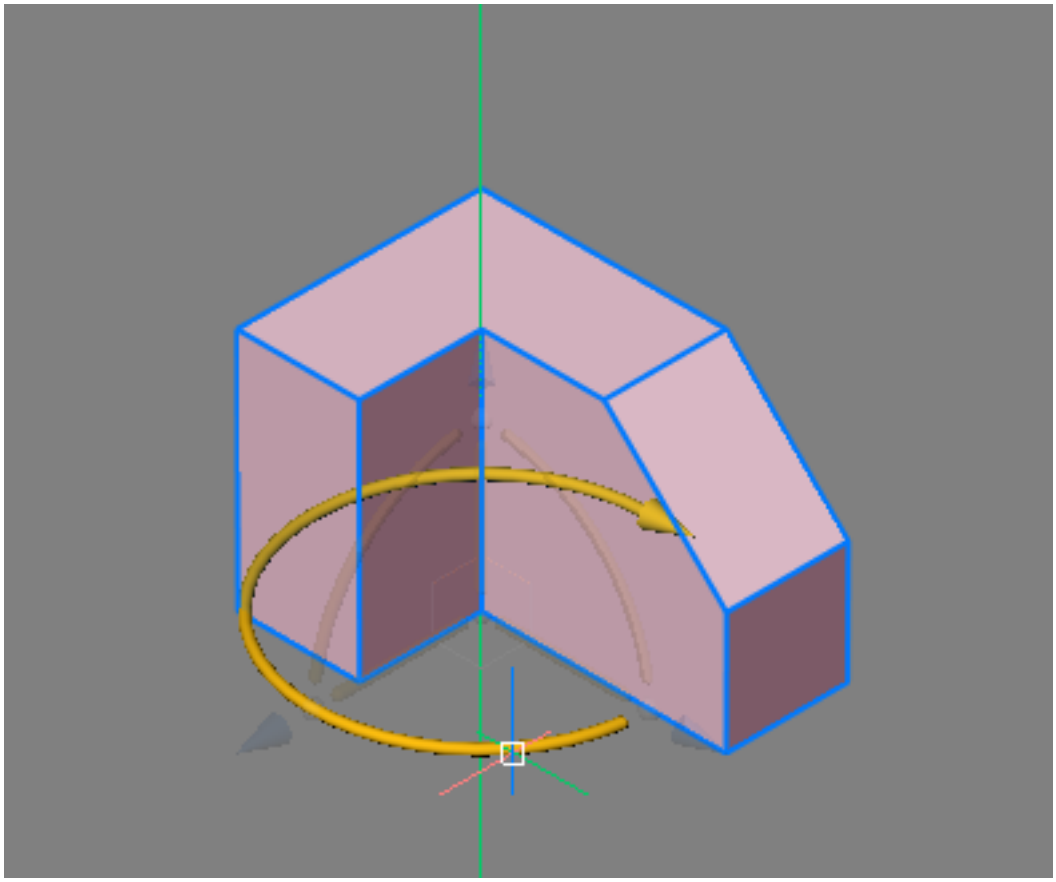

Figure 6.1431

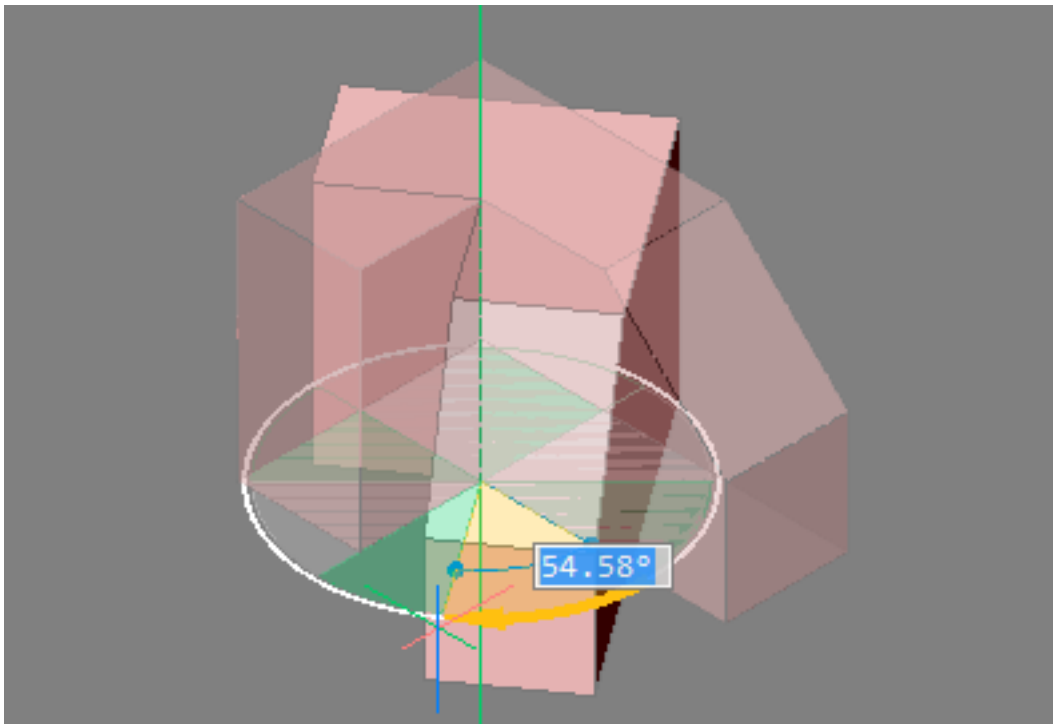

6.21.3 MapConnect

(6.2724 on page 4787) Allows to set up a connection with a Web Map Service through a dialog box. **Note:** Before

Figure 6.1432

adding map data to a drawing with this command, you must run the GeographicLocation (6.15.15) command to define the geographic location of the drawing.

Accessing the Command

command bar: **mapconnect** : **MapConnect** Displays a dialog box: (6.1433)

Figure 6.1433

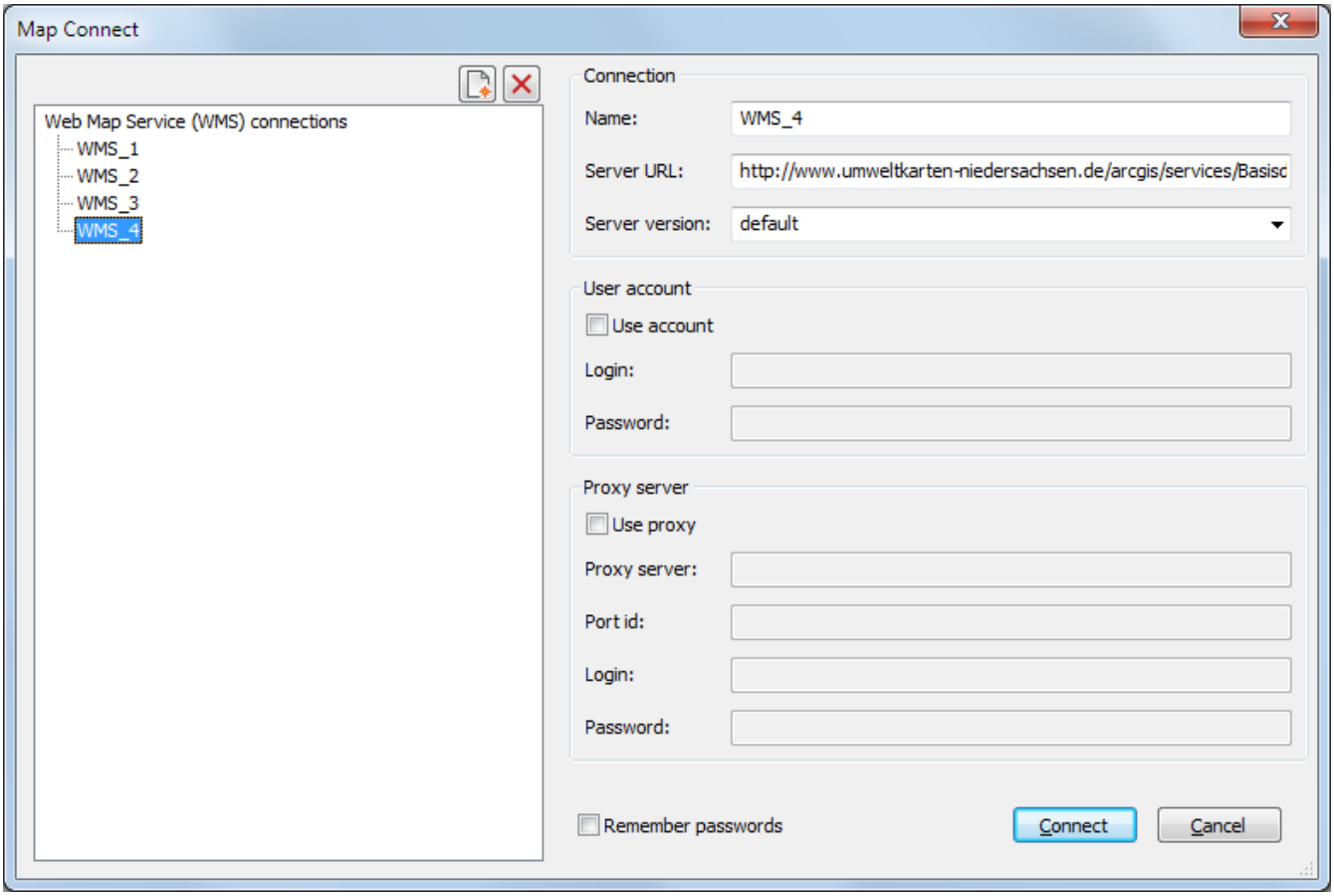

Command Options

Option	Description
Name	(Optional) Names the connection. Type a name to replace the default WMS<x> name. The ten most recently used connections are saved.
Server URL	Specifies the URL of a Web Map Service.
Server version	Specify a server version, or else select one from the droplist.

User Account Option	Description

Use Account	• **Off** - no login or password needed • **On** - the Web Map Service need a valid login and password to access it
Login	Specifies the login information
Password	Specifies the password
Proxy Server	**Description**
Use Proxy	• **Off** - a proxy server is not being used • **On** - specify a proxy server to connect to the Web Map Server
Proxy server	Specifies the URL of the proxy server
Port Id	Specifies the port to use for the connection
Login	Specifies the login for the proxy
Password	Specifies the password for the proxy lognin
Remember passwords	• **Off** - the program does not remember your passwords for greater security • **On** - passwords will be remembered for future use
Connect	Connects to the map server and then displays the Select Map Data dialog box

A dialog box displays: (6.1434 on the next page) Do the following:

1. Select one or more data layers.
2. Specify the desired ground resolution and the preferred maximum dimensions of a tile.
3. An estimate of the download size displays in the **Estimated download size** field.
4. Press the **Add** button.

The program stores downloaded map tiles as regular image files in the folder in which the drawing is saved. The definition of the supported Coordinate Reference Systems (CRS) is stored in the new **geodatabase.xml** file located in the folder pointed to by the ROAMABLEROOTPREFIX variable, such as **C:\Users\John\AppData\Roaming\Bricsys\BricsCAD** The **geodatabase.xml** files lists cities and their WGS84 geo coordinates used by the **Choose Location** function of the Geographic Location dialog box.

Figure 6.1434

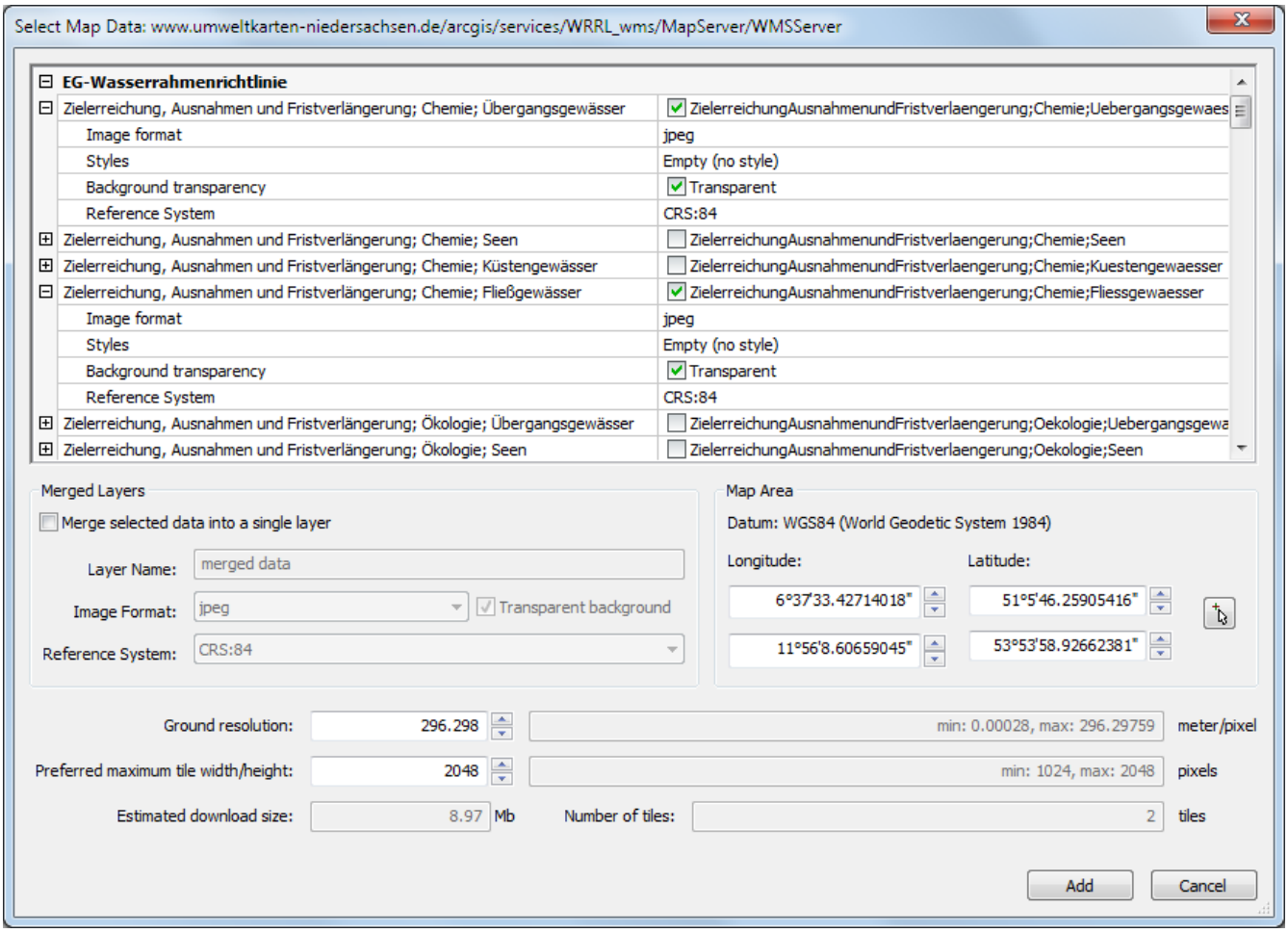

Related Commands

Geographiclocation (6.15.15) - sets the geographic location of the drawing. Image (6.17.3) - inserts images in drawings through the Drawing Explorer.

6.21.4 MassProp

(6.2724 on page 4787) Reports the area, perimeter, and other mathematical properties of 3D solids and 2D regions

Figure 6.1435

(short for "mass properties").

Accessing the Command

command bar: **massprop** menu bar: **Tools | Inquiry | Mass Properties** ribbon: **Tools | Inquiry | Mass Properties** toolbar: **Inquiry |** : **MassProp Prompts you in the command bar.** Select entities: **(Choose one or more entities; the program filters out any that are not ACIS objects)** Entities in set: 1 Select entities: **(Choose more ACIS objects, or else press Enter to produce the report)** Displays report in the command bar; press F2 to view report in the Prompt History (6.29.13) window: The command continues: Write analysis to a file? **(Type Y or N)** When you enter Y, displays dialog box: (6.1436) Name the file, and then click Save. The report is stored in an MPR file, which can

Figure 6.1436

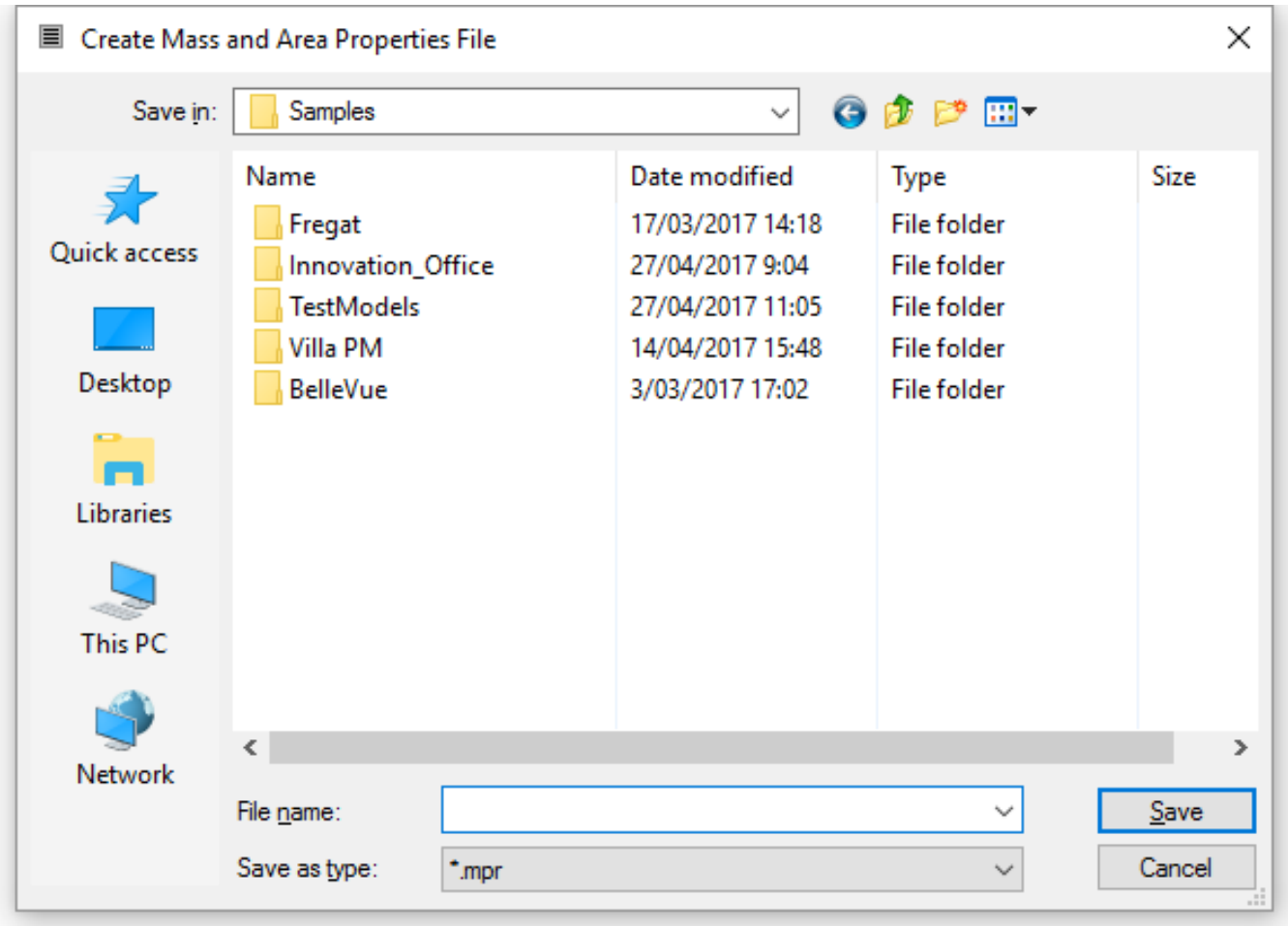

be opened in any text editor. MPR is short for "mass properties report."

Command Options

Option	Description
Select entities	Specifies the entities on which to report properties. Choose 3D solid models and 2D region entities; all other entities are ignored by the program.

Write analysis to a file?	Writes the report to a text file. Type Y or N: • **Yes** - saves the report to a file; opens the Mass and Area Properties File dialog box: 1. Enter a file name 2. Click **Save**. The report is stored in an MPR file, which can be opened with any text editor • **No** - does not save the report to a file

Related Commands

Box (6.6.17) - creates 3D boxes as solid models. Cone (6.9.42) - creates 3D cones as solid models. Cylinder (6.9.59) - creates 3D cylinders as solid models. Dish (6.10.31) - creates the lower half of 3D balls as solid models. Dome (6.10.35) - creates the upper half of 3D balls as solid models. Extrude (6.13.22) - extrudes 2D entities into 3D solid models. Interfere (6.17.18) - creates 3D volumes of intersecting 3D solid models. Intersect (6.17.19) - removes volumes not in common between two solid models. Region (6.26.19) - creates 2D regions from 2D entities. Revolve (6.26.31) - revolves 2D entities into 3D solid models. Section (6.27.11) - creates 2D regions from 3D models. Slice (6.27.36) - cuts 3D solids into two parts. SolidEdit (6.27.39) - edits the bodies, faces, and edges of 3D models. Sphere (6.27.42) - creates 3D balls as solid models. Subtract (6.27.58) - removes one solid model from a second. Torus (6.29.29) - creates 3D donuts as solid models. Union (6.30.6) - joins two or more solid models into a single entity. Wedge (6.33.7) - creates 3D wedges as solid models.

6.21.5 MatBrowserClose

(6.2833 on page 4875) Closes the materials browser.

Figure 6.1437

Accessing the Command

command bar: **matbrowserclose** context menu: right-click the ribbon or any toolbar, then choose **Render Materials** : **MatBrowserClose**

Command Options

No options.

Related Commands

MatBrowserOpen (6.21.6) - opens the materials browser to shows available materials for high-resolution renderings. -ToolPanel (6.29.28) - toggles the display of all tool panels, such as the Properties Bar, the Ribbon or the Sheet Sets panel from the command line.

6.21.6 MatBrowserOpen

(6.2833 on page 4875) Opens the Render Materials panel to access materials used for renderings. **Note:** Most

Figure 6.1438

rendering materials are not installed with the program, but must first be downloaded using this panel.

Accessing the Command

command bar: **matbrowseropen** aliases: **matb, matlib** context menu: right-click the ribbon or any toolbar, then choose **Render Material** : **MatBrowserOpen** Displays a panel with lists of materials:

- **Drawing Materials** pane (top panel) - lists materials used in the drawing
- **Library Materials** (middle pane) - list materials available to be downloaded from the master library
- **Preview** (lowest pane) - previews the selected material

(6.1439 on the facing page)

Figure 6.1439

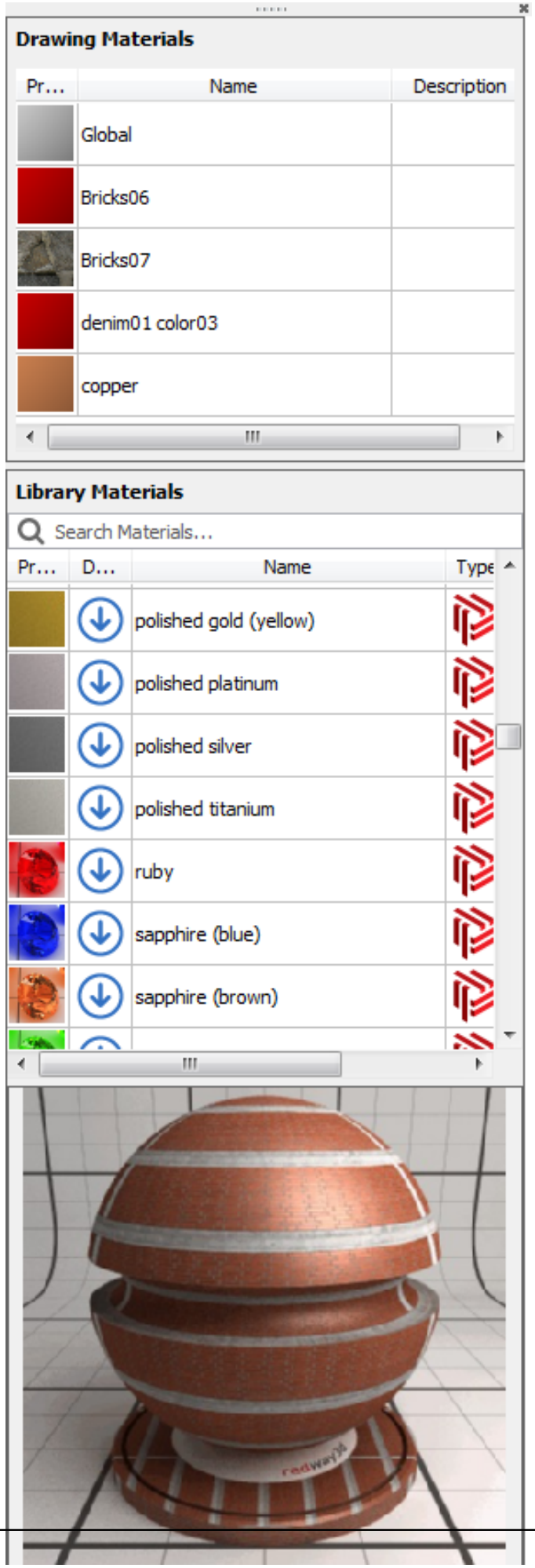

Command Options

Option	Description
Drawing Materials pane	Lists the material definitions contained in the current drawing. To add materials from the external library to the Drawing Materials list (and to this drawing): • Drag a material from the Library Materials list onto an entity in the drawing • Select one or more materials in the Library Materials list, right-click, and then choose **Add Material(s) to Drawing** (6.1440 on the next page) • **Add material(s) to library** - copies the selected material(s) to the materials library in the folder defined by the RenderMaterialPath preference. • **Change row height** - sizes the rows bewteen **Small**, **Medium**, and **Large** (6.1441 on the facing page)
Library Materials pane: Search Field	Seaches for materials by name: (6.1442 on the next page) As you type text in the search field, materials that contain the text in their names are listed. The material list is updated as you type. Click the **X** button to clear the search field.
Library Materials Pane	Click the **Download**, **Name**, and other headers to sort the lists alphabetically. Click again to reverse the sort order. (6.1443 on page 3762) Right click a material to display a context menu: (6.1444 on page 3762) • **Add material(s) to drawing** - copies the selected material(s) to the current drawing. • **Delete material(s)** - removes the selected material(s) from the materials library • **Cancel download** - stops an ongoing material definition download • **Change row height** - sets the row height to **Small** , **Medium** or **Large** in the context menu. (6.1445 on page 3762) Download column uses the blue arrow to indicate materials that have not yet been downloaded: double click to download the material. Downloaded materials are saved in the folder which is defined by the RenderMaterialPath preference, such as C:\ProgramData\Bricsys\RenderMaterials. To assign a material to an entity, drag its name from this panel onto an entity The definition is added to the current drawing and the Drawing Materials list. When you drag a material that has not yet been downloaded onto an entity, then the material appears red in color. Once the download is complete, the material appears correctly.

Procedures

- To open or close a panel (1.8.7)

- To dock a panel (1.8.7)
- To dock a panel with respect to another docked panel (1.8.7)

Related Commands

MaterialMap (6.21.10) - allows to adjust how a texture is mapped to regions, faces and faces of a 3D solid. MatBrowserClose (6.21.5) - closes the materials browser. -ToolPanel (6.29.28) - allows to control the display of tool panels, such as the Properties Bar, the Ribbon or the Sheet Sets panel from the command line.

Figure 6.1440

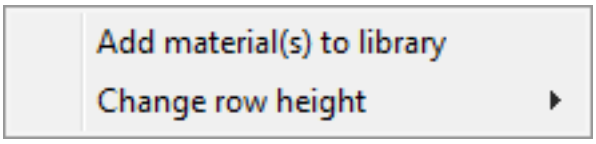

Figure 6.1441

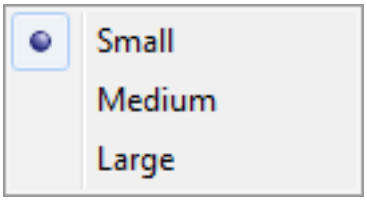

Figure 6.1442

Figure 6.1443

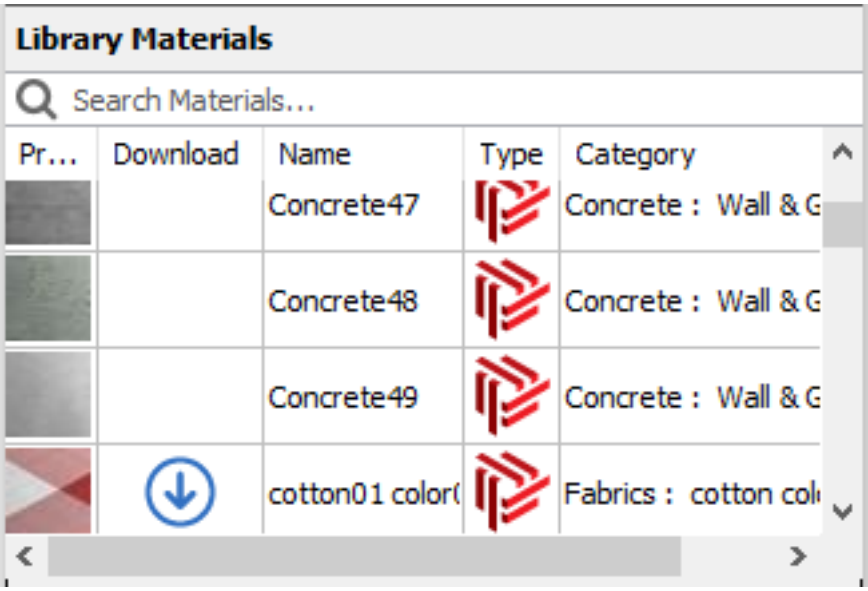

Figure 6.1444

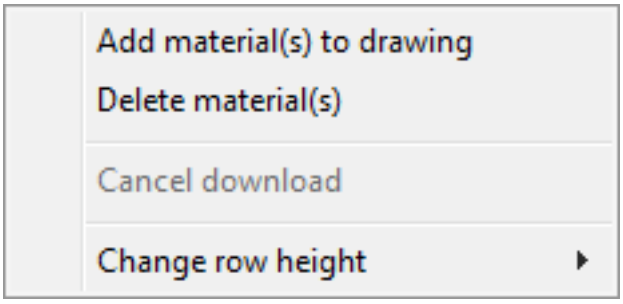

Figure 6.1445

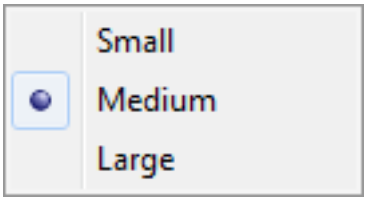

6.21.7 MatchPerspective

(7.3 on page 4931) Matches the current model space view with a background image after you select three or more

Figure 6.1446

Shape Classic Pro Platinum Mechanical BIM

point pairs. **Note:** This command operates only in perspective mode. (6.1447)

Figure 6.1447

Accessing the Command

command bar: **matchperspective** menu bar: **View | Match Perspective** ribbon: **View | View | Viewpoint | Match Perspective** toolbar: **View |** To turn on Perspective viewing mode:

- Set the **Perspective** variable to on
- In the **View** toolbar, click **Perspective** ( )
- In the **View** menu, click **Perspective**
- In the ribbon's **View** panel and **View** tab, click **Perspective** ( )

: **MatchPerspective Prompts you in the command bar:** Enter Model Point: **(Specify a point on the 3D model)** Enter Image Point or [Undo]: **(Click the corresponding point in the image)** Enter Model Point or [Undo]: **(Specify another point on the 3D model)** Enter Image Point or [Undo]: **(Click the corresponding point in the image)** Enter Model Point or [Undo]: **(Specify yet another point on the 3D model)** Enter Image Point or [Undo]: **(Click the corresponding point in the image)** Enter Model Point or [Undo] <Match>: **(Specify more point pairs, or else press Enter to match the view)** As you pick pairs of matching points between the model and image, they are connected by green lines. After you press **Enter**, the model matches the perspective of the background image. Optionally use the View (6.31.1) command to save the view. (6.1448)

Figure 6.1448

Command Options

Option	Description
Enter Model Point	Specify a point on the 3D model; it can be helpful to use entity snaps for precision
Enter Image Point	Click the corresponding point in the image
Undo	Removes the previous point pair.
Match	Matches the model space view with the background image.

Related Commands

Background (6.6.1) - sets the model space background for the current viewport and saved views. Camera (6.9.2) - Creates perspective views. -View (6.31.2) - Creates and sets named views through the command bar. View (6.31.1) - Creates and sets named views through the Drawing Explorer.

6.21.8 MatchProp

(7.3 on page 4931) Copies the properties and styles from one entity and then applies them to one or more other

Figure 6.1449

entities, with control over which properties are copied (short for "match properties").

Accessing the Command

command bar: **matchprop** transparent: **'matchprop** alias: **ma** ribbon: **Home | Edit | Match** quad :

- **No Selection | Edit** (Drafting)
- **No Selection | Modify** (Modeling, BIM, Mechanical)

toolbar: **Standard |** : **MatchProp Prompts you in the command bar:** Select entity to copy properties from: **(Choose one entity.)** Active Settings: 'Color' 'Layer' 'Linetype' 'Linetype Scale' 'Lineweight' 'Transparency' 'Thickness' 'Plot Style' 'Dimension' 'Polyline' 'Material' 'Text' 'Shadow Display' 'Hatch' 'Multileader' Select entities to copy properties to or [Settings]: **(Choose one or more entities, or type S) Select entities to copy properties to** or [Settings]: **(Choose additional entities, or press Enter to exit the command)**

Command Options

Option	Description
Select entity to copy properties from	Specifies the entity whose properties will be copied. The currently active settings display in the command bar, such as 'Color' 'Layer' 'Linetype' 'Linetype Scale' 'Lineweight' 'Transparency' 'Thickness' 'Plot Style' 'Dimension' 'Polyline' 'Material' 'Text' 'Shadow Display' 'Hatch' 'Multileader'.
Select entities to copy properties to	Specifies the entities whose properties are to be changed.

Settings	Specifies which properties are to be copied. The dialog box lists applicable properties, along with the current value of each one. The Special section lists the styles that will be copied: **Dimensions** - dimension style and annotative property of dimensions, leaders, and tolerances **Hatch** - all hatch properties and annotative scaling **Materials** - adds or removes materials, depending on whether the source entities has a material definition or not **Multileaders** - multileader style and annotative scaling **Polylines** - width and linetype generation settings, but other settings are ignored, such as taper and spline **Shadow Displays** - all properties **Tables** - table style **Text** - text style and annotative property of text and mtext **Viewports** - viewport-specific properties, such as on or off, snap and grid status, and scale factor, but not other properties, such as clipping or frozen layer states (6.1450 on the next page) 1. Choose some or all properties 2. Click **OK** 3. Select entities at the prompt: **Select entities to copy properties to or [Settings] - (select entities.)**

Procedures

- To copy properties between entities (1.24.3)
- Copy properties between entities with BIM data (1.24.3)

Related Commands

Copy (6.9.55) - copies entities. Properties (6.24.52) - changes properties assigned to entities. Layer (6.13.13) - assigns properties to layers. Color (6.9.34) - assigns the working color. Linetype (6.20.31) - assigns the working linetype. LWeight (6.20.40) - assigns the working lineweight.

Figure 6.1450

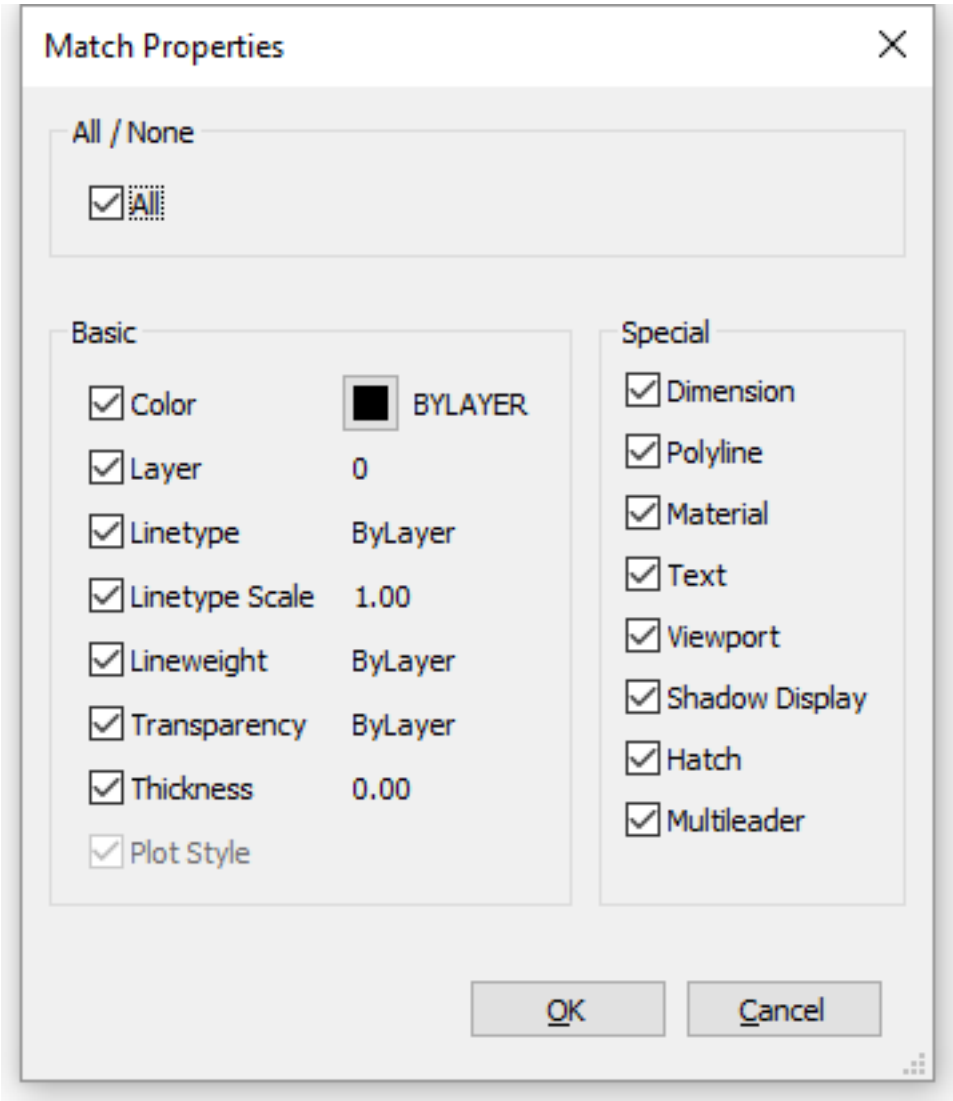

6.21.9 MaterialAssign

(7.3 on page 4931) Applies the material specified by the **CMaterial** variable to 3D entities that you select.

Figure 6.1451

Shape Classic Pro Platinum Mechanical BIM

Accessing the Command

Keyboard: **materialassign** Transparent: **'materialassign : MaterialAssign Prompts you:** Select object to assign material to: **(Select one or more 3D entities)** Select object to assign material to or [Undo]: **(Select more 3D entities, or type u to undo the material assignment)** Select object to assign material to or [Undo]: **(Hold down the Alt key to pick a material)** Select material from object: **(Pick another 3D entity with the material you wish to copy)** Select object to assign material to or [Undo]: **(Select more 3D entities, or type u to undo the material assignment, or else press Enter to end the command)**

Command Options

Option	Description
Select object to assign material to	To pre-designate a material, enter its name into the **CMaterial** variable before starting this command. Select one or more 3D objects to which you want the current material assigned. Notice the paintbrush cursor; use it to "paint" entities with the material. To see the change in material, ensure that the visual style is set to "Rendering" with the Properties panel Visual Style setting.
Undo	Removes the material you assigned to the previously-selected entities.
Select material from object	Hold down the **Alt** key to copy the material from another 3D entity; notice the dropper cursor. When the program next prompts you "Select material from object," pick another 3D entity with the material you wish to copy.

Related Command

Materials (6.21.11) - creates and edit rendering materials.

6.21.10 MaterialMap

(7.3 on page 4931) Adjusts the placement of texture images onto 3D solids, 3D faces, wide polylines, and polygon

Figure 6.1452

meshes to create a more realistic look, such as matching a brick pattern to the wall of a house.

Accessing the Command

command bar: **materialmap** transparent: **'materialmap** alias: **setuv** menu bar: **View | Rendering | Material Map** toolbar: **Rendering |** : **MaterialMap Prompts you in the command bar:** Select an option [Box/Planar/Spherical/Cylindri mapping to (Y)/Reset mapping)] <Box>: **(Choose an option)** Select faces or entities: (**Select one or more entities)** Entities in set: 1 Select faces or entities: (Se**lect more entities, or press Enter to end the command)**

Command Options

Option	Description
Select faces or entities	Specifies the entities whose material maps are to be adjusted. The entities you select are included in the yellow bounding box. When you select entities, blue grips and the manipulator (6.21.2) widget appear: • Drag blue grips to change the scale of the material, horizontally and vertically • Click different parts of the manipulator to move, scale, and rotate the material (6.1453 on page 3772) **Scale the mapped image - (drag one of the blue arrow grips to scale the texture in the X-, Y- or Z direction.) Move the mapped image - (follow these steps)**: 1. Place the cursor over the one of the tripod axes 2. Click when the second arrowhead appears at the other end of the axis 3. Move the cursor to adjust the position of the pattern; in the image below the red Y-axis is selected. (6.1454 on page 3772) **Rotate the mapping image - (move the cursor over one of the rotation handles and then click when the handle expands.)** 1. The rotation axis in the color of the selected handle displays. The material map rotates dynamically around the selected axis. (6.1455 on page 3773) 2. Click a point to define the rotation angle.

Box	Wraps the texture around the six faces of a the bounding box of the selected entity or entities; prompts you: (6.1456 on page 3773) **Edit the mapping or [reseT/sWitch mapping mode] <Accept current mapping>** - **(choose an option)**: • **Enter** - accepts the material mapping, and returns to the previous prompt • **reseT** - restores the default mapping; reverses all previously applied adjustments. • **sWitch mapping mode** - switches to a different mapping mode; prompts you: **Select an option [Box/Planar/Spherical/Cylindrical/Copy mapping to (Y)/Reset mapping)] <Box>** - **(select an option.)**
Planar	Aligns the texture to a single face. To select a face of a 3D solid, set SELECTIONPREVIEW (1.10.11) = 2 or 3 or check the **Select Faces** option of the SELECTIONMODES (1.10.11) variable. 1. Place the cursor over the 3D solid face and then click when the face highlights. Repeatedly hit the **Tab** key to select an obscured face (6.1457 on page 3774) Prompts you: **Edit the mapping or [reseT/sWitch mapping mode] <Accept current mapping>** - **(choose an option.)** • **Enter** - accept the material mapping • **reseT** - restores the default mapping; reverses all previously applied adjustments. • **sWitch mapping mode** - switches to a different mapping mode; prompts you: **Select an option [Box/Planar/Spherical/Cylindrical/Copy mapping to (Y)/Reset mapping)] <Box>**- **(select an option.)**
Spherical	Aligns the texture to a spherical shape. The top and bottom edges of the image are compressed to a point at the north and south poles of the sphere. Spherical mapping of a brick pattern (left) compared to box mapping (right). (6.1458 on page 3774) Prompts you: **Edit the mapping or [reseT/sWitch mapping mode] <Accept current mapping>** - **(choose an option)**: (6.1459 on page 3775) • **Enter** - accepts the material mapping, and returns to the previous prompt • **reseT** - restores the default mapping; reverses all previously applied adjustments. • **sWitch mapping mode** - switches to a different mapping mode; prompts you: **Select an option [Box/Planar/Spherical/Cylindrical/Copy mapping to (Y)/Reset mapping)] <Box>** - **(select an option.)**

Cylindrical	Aligns the texture to a cylinder shape. The vertical edges of the image are wrapped together. The height of the image is scaled along the axis of the cylindrical shape. Cylindrical mapping of a wood pattern (left) compared to a box mapping (right). (6.1460 on page 3776) Prompts you: **Edit the mapping or [reseT/sWitch mapping mode] <Accept current mapping>** - **(choose an option)**: (6.1461 on page 3777) • **Enter** - accepts the material mapping, and returns to the previous prompt • **reseT** - restores the default mapping; reverses all previously applied adjustments. • **sWitch mapping mode** - switches to a different mapping mode; prompts you: **Select an option [Box/Planar/Spherical/Cylindrical/Copy mapping to (Y)/Reset mapping)] <Box>** - **(select an option.)**
copY mapping to	Applies mapping from the source entity or face to the selected entities, thus duplicating the mapping, including any adjustments, to other entities. All entities share the same mapping origin, axes and scale. As a result the texture image is extended seamlessly from one entity to another. Prompts you: 1. **Select face or entity** - **(select the source entity.)** 2. **Select the entities to copy the mapping to: Select faces or entities** - **(select the target entity.)** 3. **Entities in set: 1 Select faces or entities** - **(select more target entities or press Enter.)**
reseT mapping	Restores the default mapping; reverses all previously applied adjustments.

Related Commands

MatBrowserOpen (6.21.6) - opens the materials browser, which shows an overview of available high-resolution render materials. Materials (6.21.11) - creates materials and edits their properties through the Drawing Explorer.

Figure 6.1453

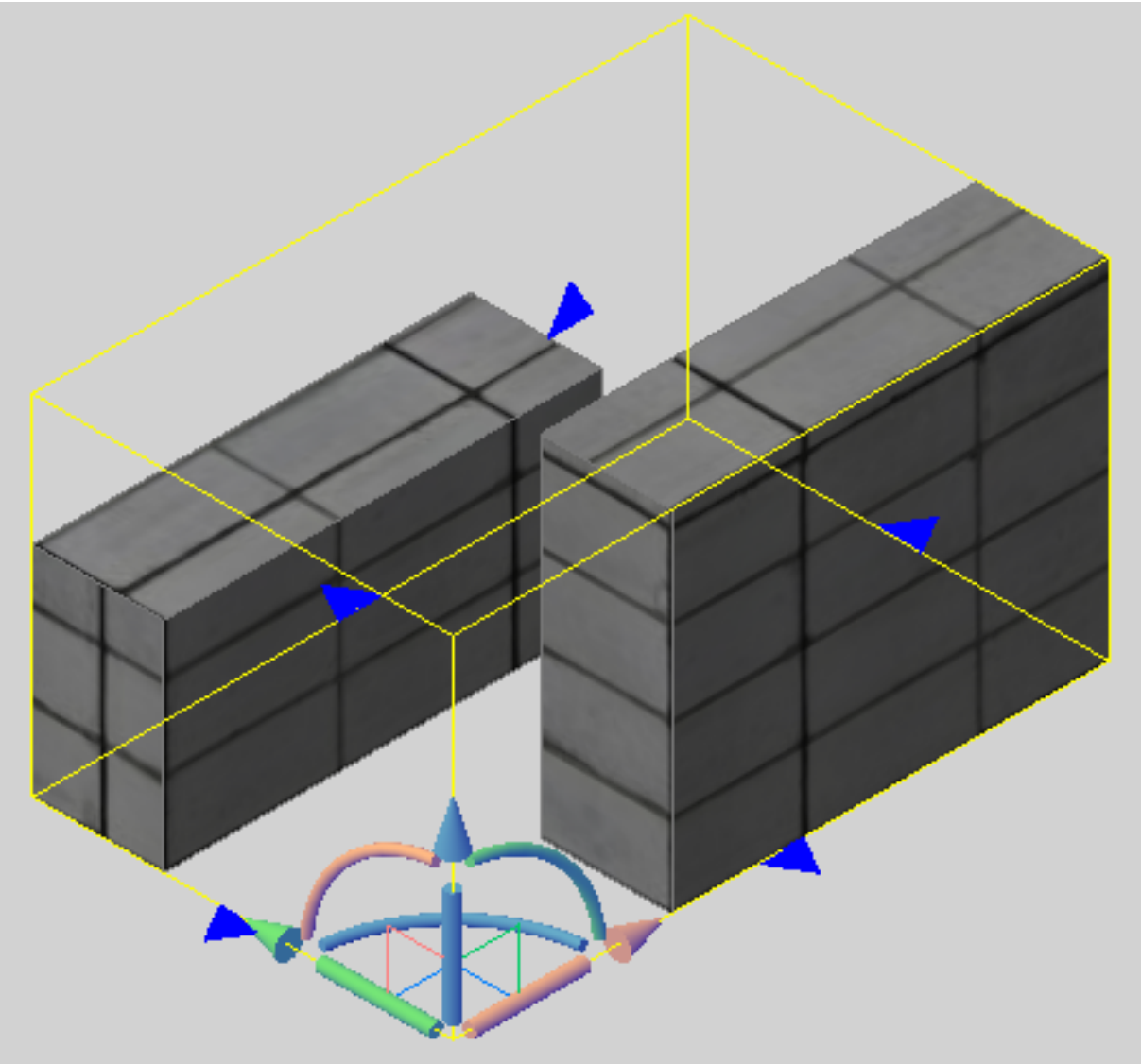

Figure 6.1454

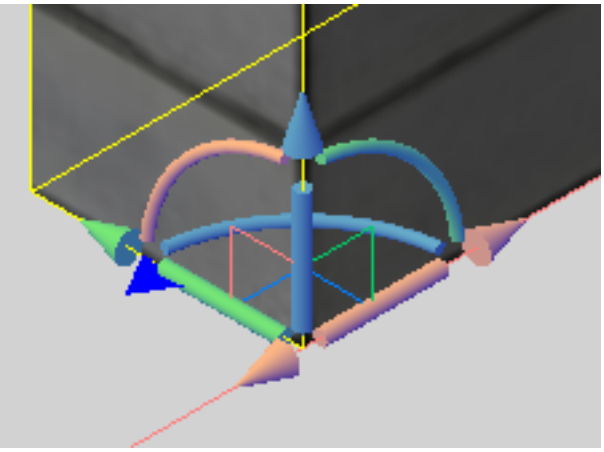

Figure 6.1455

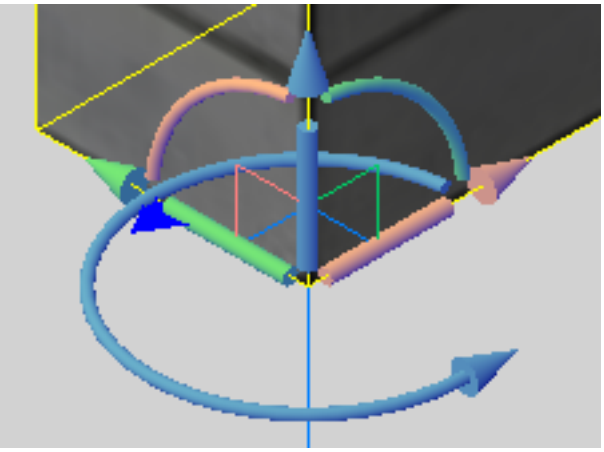

Figure 6.1456

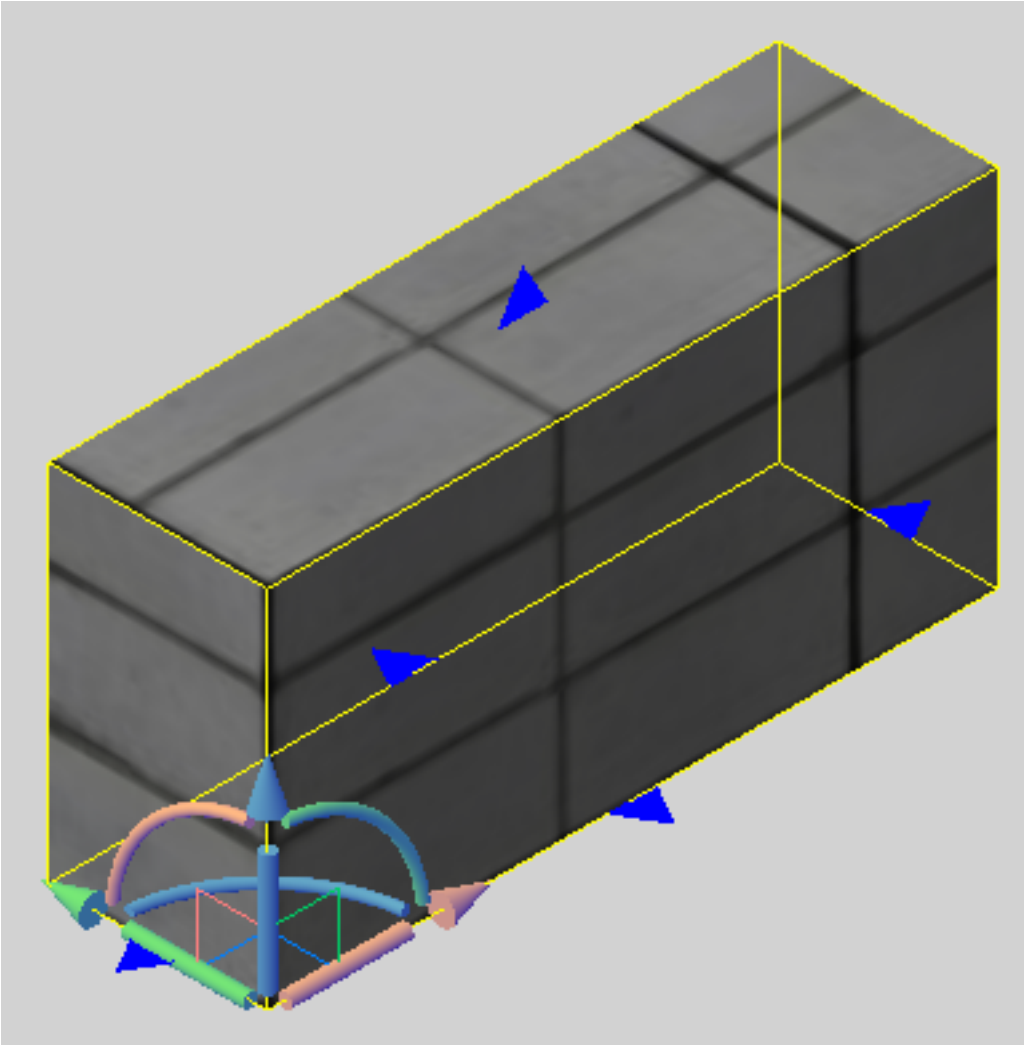

Figure 6.1457

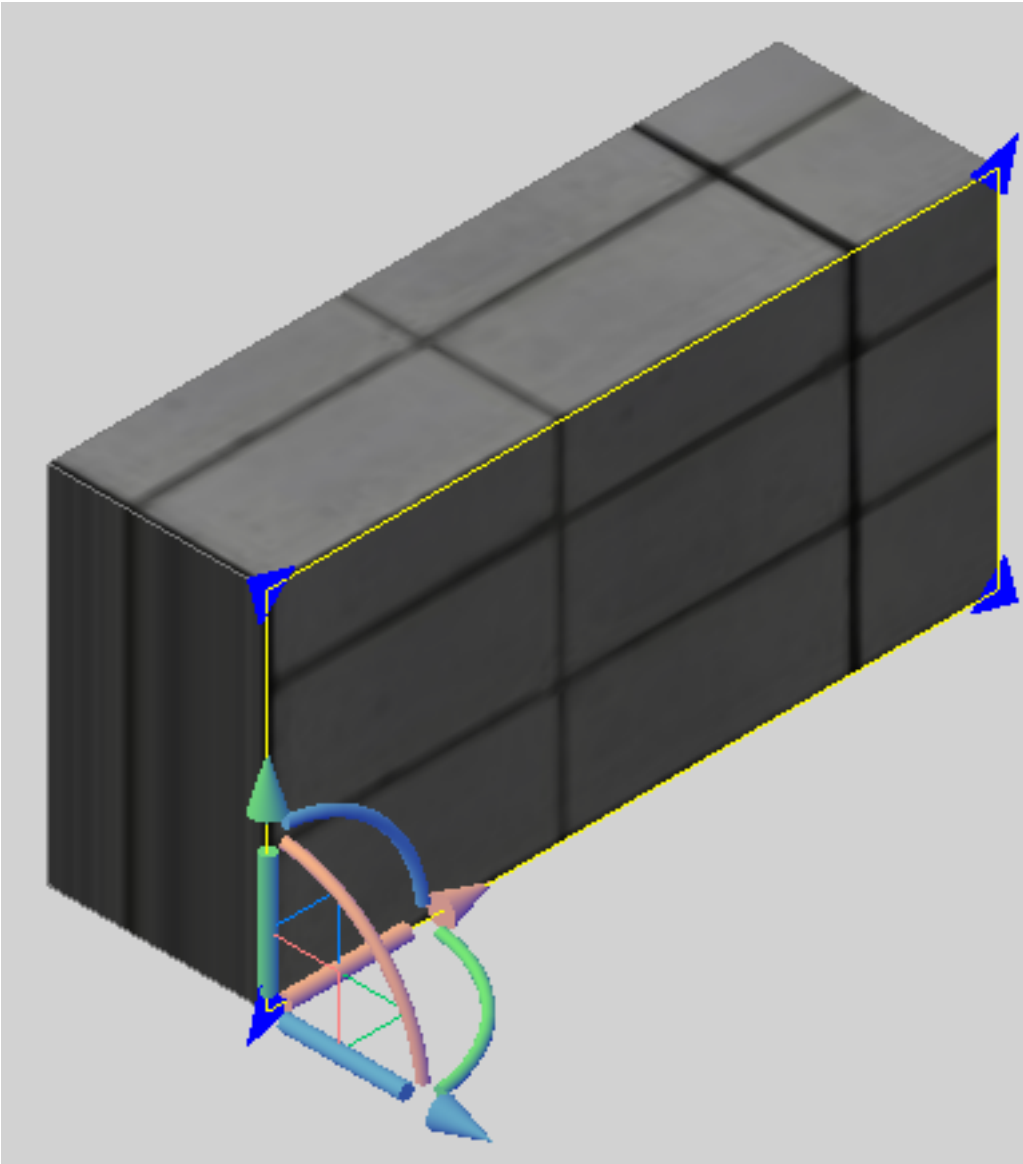

Figure 6.1458



Figure 6.1459

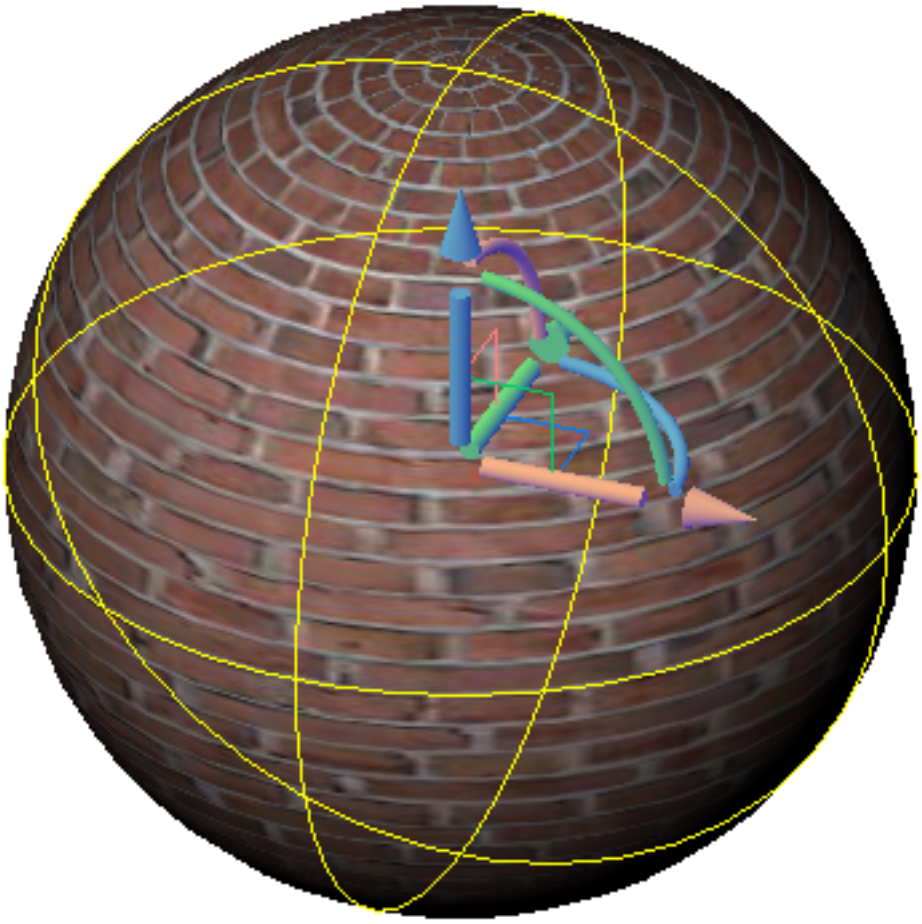

Figure 6.1460



Figure 6.1461

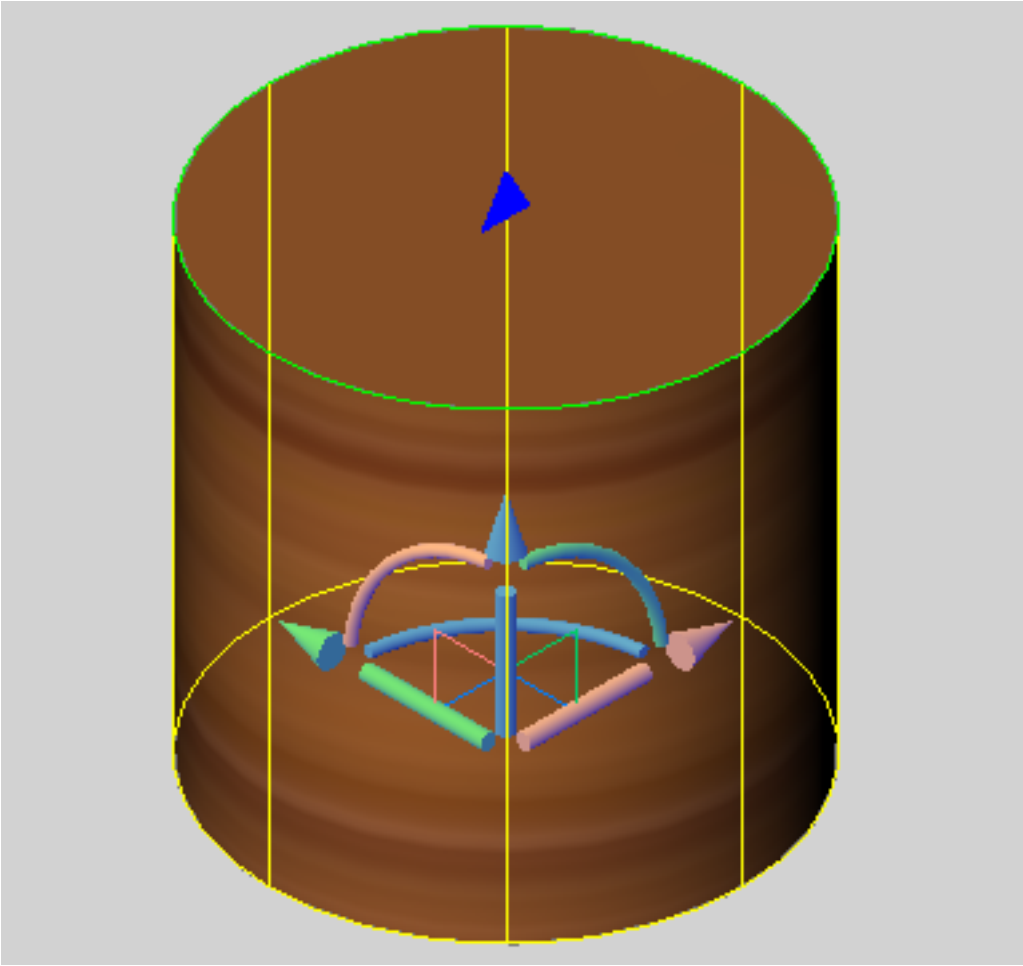

6.21.11 Materials

(6.2833 on page 4875) Creates and edits materials used for renderings through the Drawing Explorer dialog box.

Figure 6.1462

Shape Classic Pro Platinum Mechanical BIM

Note: Materials provided by RedWay ( ) cannot be edited initially and so their settings are greyed-out, except for **Map Transformation**. To edit these materials, right-click a Redway material, and then choose **Convert to regular material** from the context menu.

Accessing the Command

command bar: **materials** aliases: **mat, finish, rmat** menu bar: **Tools | Drawing Explorer | Materials View | Rendering | Materials** ribbon: **Home | Settings | Drawing Explorer | Materials View | Materials | Materials** toolbar: **Rendering|**
: **Materials** Displays the Materials section of the Drawing Explorer (1.12.2) dialog box: (6.1463)

Figure 6.1463

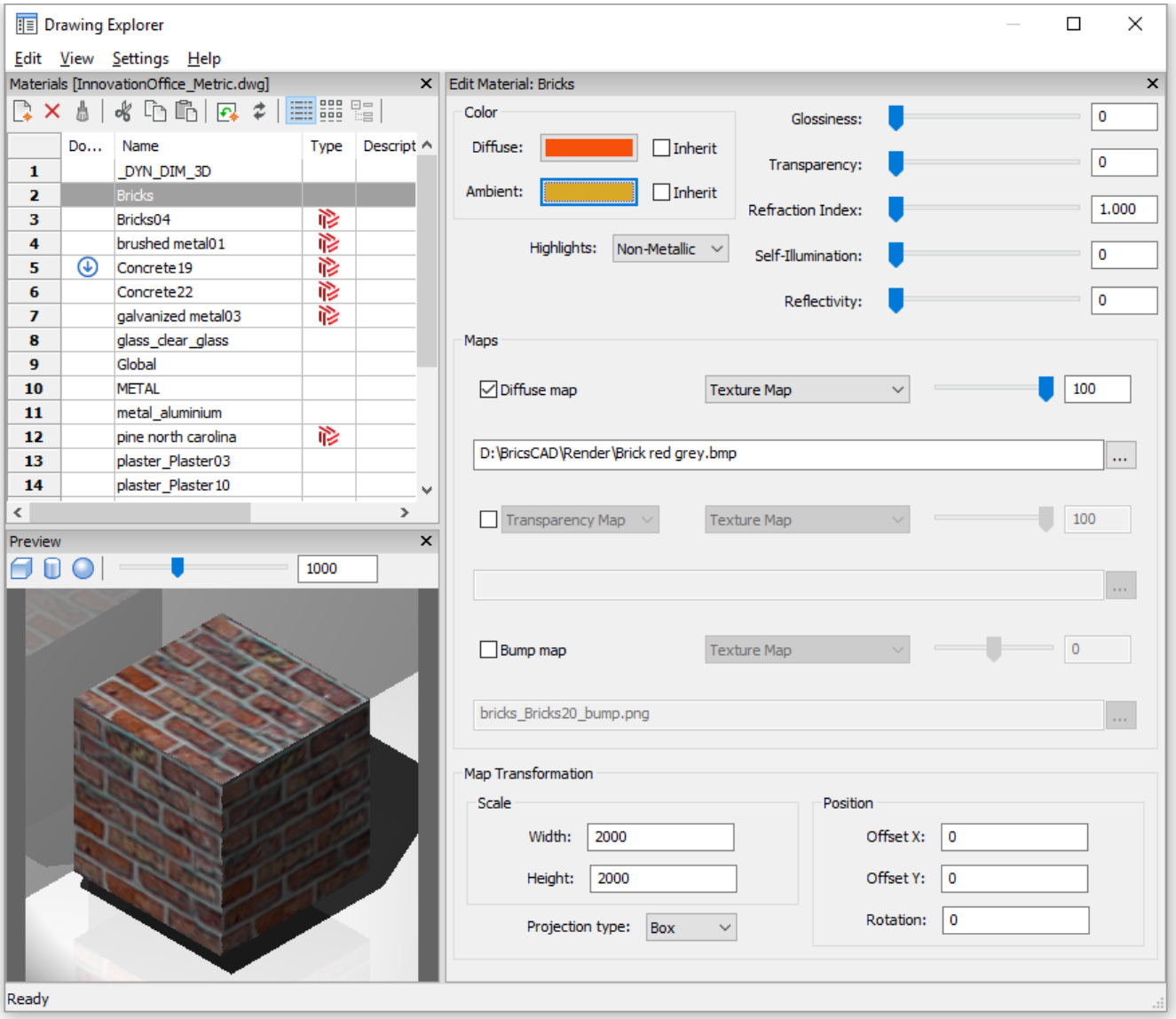

Command Options

Materials Toolbar Option	Description
New	Creates a new material: 1. Click **New**. 2. Name the material. 3. (Optional) Fill out the **Description** field.
Delete	Deletes selected material(s). The Global material cannot be deleted.

Preview Options	Description
Cube	Displays a preview of the selected material applied to a cube.
===ERROR WITH DOWNLOADED IMAGE=== Cylinder	Displays a preview of the selected material applied to a cylinder.
Sphere	Displays a preview of the selected material applied to a sphere.
Light Intensity	Sets the light intensity in the Preview window: (6.1464 on page 3782) • Drag the slider • Click before or after the slider

Edit Material Option	Description
Name	Type a name for the material. The material name must be unique. The Global material cannot be renamed.
Description	Type a description for the material. The material description is optional.

Color Option	Description
Diffuse Ambient	Sets the diffuse and ambient color: • Check the **Inherit** option to apply the entity color • Click the colored tile, then choose the color in the **Color** dialog box
Highlights	Sets the highlight property of the material: 1. Click the Highlights droplist 2. Choose either **Non-Metallic** or **Metallic**
Glossiness Transparency Refraction Index Self-Illumination Reflectivity	Defines a property of the material surface: • Drag the slider • Click before or after the slider • Type the desired value in the settings field **Glossiness** - range = 0 - 100 **Transparency** - range = 0 - 100 **Refraction Index** - range = 1.00 - 3.00 **Self-Illumination** - range = 0 - 100 **Reflectivity** - range = 0 - 100

Maps Option	Description

Maps	Texture maps add detail to a surface, which is not included in the 3D model itself. To apply a texture map: 1. Turn on the **Diffuse, Transparency** and/or **Bump Map** options. 2. Do one of the following: • Select **Wood** or **Marble** from the **Texture Map** option button • Choose **Texture Map**, then press the **Browse** button (...) and select a texture bitmap file (*). 3. Set the **Blend factor** for the texture map: • Diffuse and Transparency maps: range = 0 to 100 • Bump map: range = -1000 to 1000 • Use the slider or type the factor in the settings field. • The **Blend factor** sets the intensity of the texture map. (*) The TextureMapPath (1.10.11) user preference defines the search path for texture map images. In the BricsCAD program folder exist three subfolders under **Textures** , each containing a number of texture files of the same name. Images in folder **1** have a size of 256 x 256 pixels, folder **2** contains images of 512 x 512 pixels, images in folder **3** have a size of 1024 x 1024 pixels. If the **Diffuse map** setting of a material uses the image name only (not path), you can control the quality of a rendered image by setting the **TextureMapPath** user preference to folder **1** , **2** or **3** .
Diffuse Map	Diffuse maps apply a texture to the surface of a material such as wood grains, bricks or tiles. Drag the slider to blend the texture map with the Color (6.9.34) settings. (6.1465 on page 3782)

Transparency Map (6.1466 on the next page)

The selected **Texture Map** can be applied as **Transparency Map** or as **Cutout Map**. In the examples below, this image is used as transparency map and cutout map: If **Transparency Map** is selected, the selected **Texture Map** image defines a transparency map. The image is recommended to be a grayscale image. White pixels will be invisible, black pixels will be opaque and gray pixels will be transparent.

- Colored images are converted to grayscale images in the background.
- The meaning of black and white is the inverse of **Cutout Map** textures.
- The alpha channel of the image is ignored.

Blend factor: the transparency values in the texture will approach the scalar **Transparency** setting as the blend factor approaches 0. This means that if the **Blend factor** is 100, then the transparency value will controlled completely by the **Texture Map** image. If the **Blend factor** is 0, the transparency texture will be completely ignored and the scalar **Transparency** value will be used. (6.1467 on page 3783) If **Cutout Map** is selected, then the selected transparency map defines cutouts: parts of the objects will be fully visible and parts not visible at all, depending on the pixels of the selected image. The image is recommended to be a bitonal black-and-white image, without grays. White pixels are visible, and black pixels are invisible. The **Cutout Map Inverted** option inverts the effect: visible parts become invisible and vice versa.

- Gray scale and color images are converted to black-and-white images in the background.
- The meaning of black and white is the inverse of **Transparency Map** textures.
- The alpha channel of the image is ignored.
- (6.1468 on page 3783)

Bump Map

Bump mapping is a technique for simulating bumps and wrinkles on the surface of an object. The result is an apparently bumpy surface although the surface of the underlying object is not modified. Blend factor range = -1000 / +1000 (6.1469 on page 3784) Left: Diffuse Map only; Right: Bump Map applied.

Map Transformation

Scale

The texture map image is applied at a size of 1 drawing unit multiplied by the **Width** and **Height** factors. E.g. if the **Width** and **Height** factors or both set to 10, the size of the texture image is 10 x 10 drawing units.

Position

Offset	Texture maps maps are tiled starting from the origin of the WCS. To adjust the tiling you can define an Offset X and Offset Y. The offsets are expressed in drawing units.
Rotation	Sets the rotation of the texture maps. Type the desired rotation in the **Rotation** field.

Related Commands

MatBrowserOpen (6.21.6) - opens the materials browser, which shows an overview of available high-resolution render materials. MaterialMap (6.21.10) - allows to adjust how a texture is mapped to regions, faces and faces of a 3D solid. Render (6.26.23) - calculates a photorealistic image of the 3D model. Light (6.20.26) - creates a new light in the drawing. VisualStyles (6.31.13) - creates and controls visual style definitions in the Drawing Explorer. Explorer (6.13.15) - opens the Drawing Explorer dialog box.

Figure 6.1464

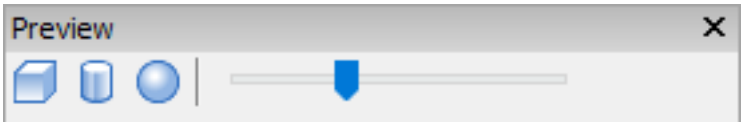

Figure 6.1465

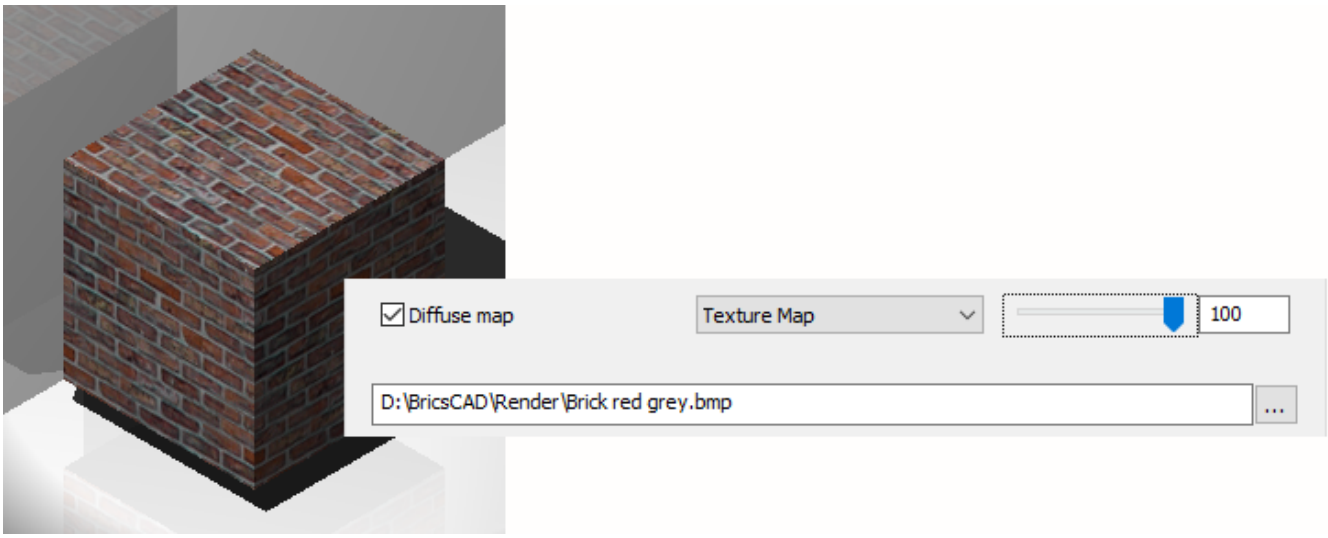

Figure 6.1466

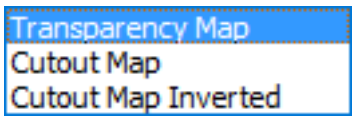

Figure 6.1467

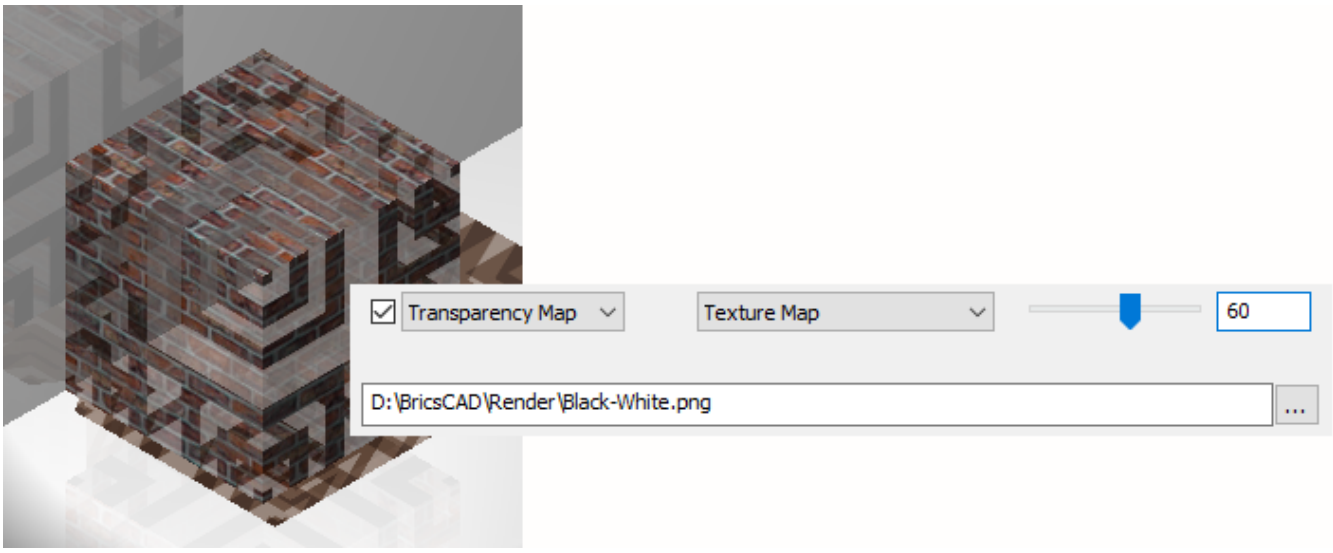

Figure 6.1468

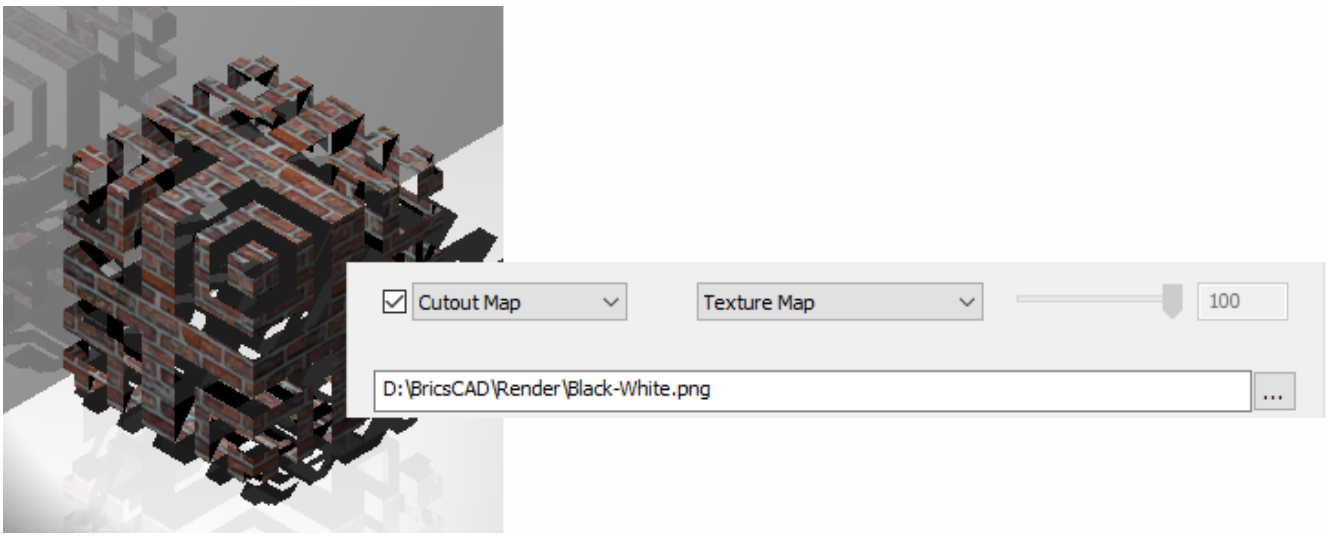

Figure 6.1469

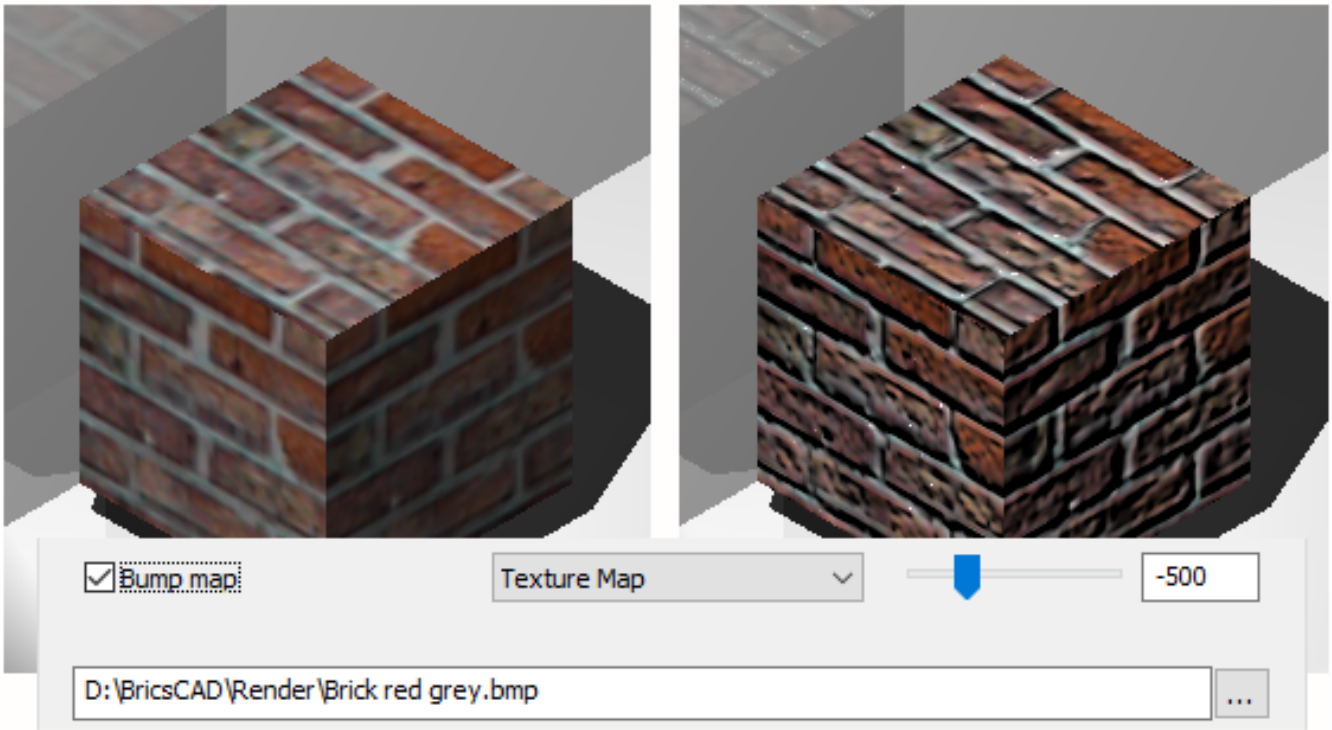

6.21.12 Measure

(6.2833 on page 4875) Places points or blocks along entities at equally-spaced distance that you specify. (6.1471)

Figure 6.1470

Figure 6.1471

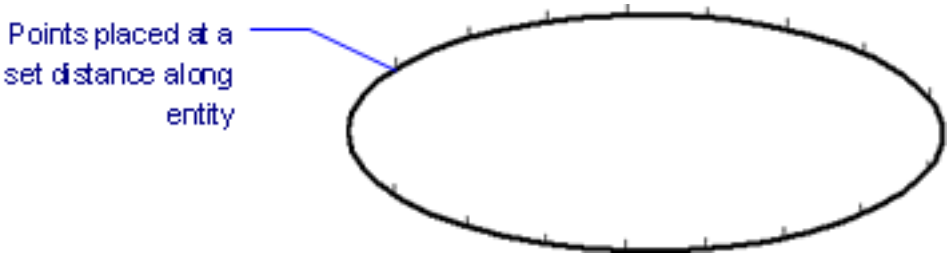

Accessing the Command

command bar: **measure** menu bar: **Modify | Measure** ribbon: **Draw | Draw | Points | Measure** toolbar: **Modify | Measure/Divide |** : **Measure Prompts you in the command bar:** Select entity to measure: **(Choose a line, polyline, spline, arc, circle, helix, or ellipse)** Segment length [insert Block]: **(Enter a number, or type B)** Note: Points are usually invisible, so use the PdMode (6.24.32) variable to make them larger.

Command Options

Option	Description
Select entity to measure	Chooses a single entity: a line, polyline, spline, helix, arc, circle, or ellipse.
Segment length	Specifies the distance between segments; the segment is measured beginning at the pick point.
Insert block	Uses blocks in place of points; prompts you: 1. **Name of block to insert [? to list] - (specify the name of the block; the block must exist in the drawing.) ? to list** - lists the name of the blocks in the drawing. 2. **Align blocks with entity? [Yes-align blocks/No-do not align] <Yes-Align blocks> - (toggles whether blocks are aligned with the entity)**: • **Yes** - rotates blocks to match the entity alignment • **No** - does not rotate blocks; they maintain their orientation

Procedures

- To measure an entity using points (1.24.40)
- To place blocks a specified interval along an entity (1.24.40)

Related Commands

Divide (6.10.34) - places evenly-spaced points along entities. Point (6.24.32) - places points in drawings. DdPType (6.10.19) - specifies the look and size of point entities through the Settings dialog box

6.21.13 Menu

(6.2833 on page 4875) Loads a variety of menu files into the program that modify its user interface.

Figure 6.1472

Accessing the Command

command bar: **menu** menu bar: **Tools | Load menu** ribbon: **Tools | Customization | Load Menu** toolbar: **Tools |** : **Menu** Displays a dialog box: (6.1473) Choose a menu file, and then click **Open**.

Figure 6.1473

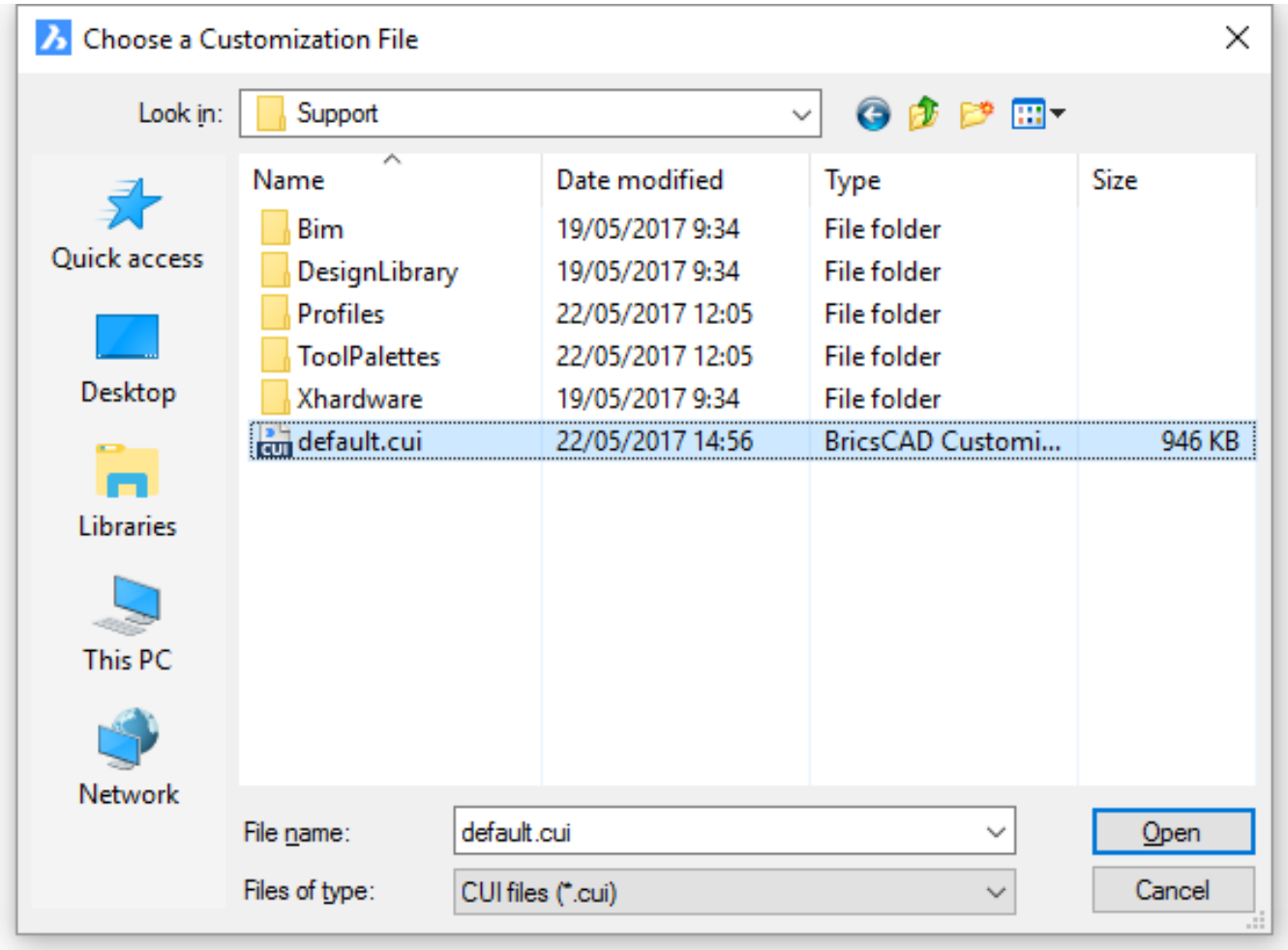

Command Options

Option	Description
File name	Specifies the name of the menu file.

File type	Specifies the format of menu file: • **CUI** - compatible with AutoCAD 2007 and later • **ICM** - compatible with IntelliCAD menu files • **MNU** - compatible with AutoCAD 2006 and earlier • **MNS** - LISP source code used with MNU files
Open	Opens the menu file. **Caution**: loading a menu file can replace the user interface of BricsCAD unexpectedly.

Related Commands

CuiLoad (6.9.60) and CuiUnload (6.9.61) - loads and unloads menu files. Customize (6.9.66) - customizes the user interface. Menu (6.21.13) - loads menu files into BricsCAD's user interface. MenuLoad (6.21.14) - loads CUI (user interface customization), MNU (menu), MNS (LISP code), and ICM (IntelliCAD menu) files. MenuUnload (6.21.15) - unloads menu files.

6.21.14 MenuLoad

(6.2833 on page 4875) Loads CUIX and CUI (user interface customization), MNU (menu), MNS (LISP code), and

Figure 6.1474

ICM (IntelliCAD menu) files into the program.

Accessing the Command

command bar: **menuload** transparent: **'menuload** aliases: **menuunload (6.21.14), cuiunload, cuiload** menu bar: **Tools | MenuLoad** : **MenuLoad** Displays a dialog box: (6.1477 on page 3791)

Figure 6.1475

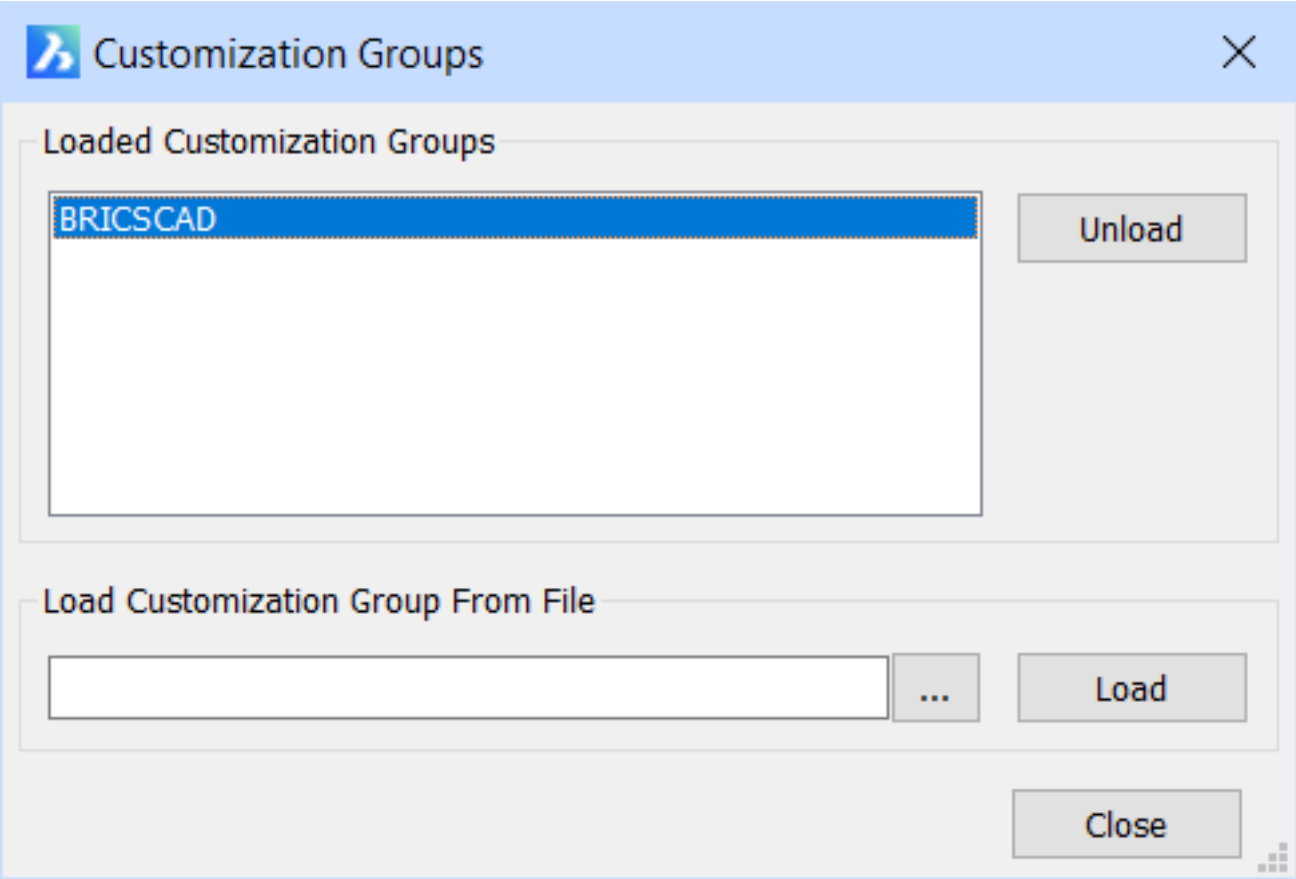

Command Options

Option	Description
Loaded Customization Groups	Lists the names of customization files loaded in BricsCAD.
Unload	Unloads the selected customization group. **Caution**: unloading 'BricsCAD' causes most user interface elements to disappear.
Browse (...)	Displays the Choose a Customization File dialog box. Choose a CUIX, CUI, MNU, MNS, or ICM file, and then click **Open**.
Load	Loads the opened customization file. **Caution:** loading a customization file changes the program's user interface.

Related Commands

AddInMan (6.4.9) - loads and unloads VBA functions through a dialog box. AppLoad (6.4.17) - selects external routines to load when BricsCAD starts. Commands (6.9.38) - lists the names of internal and external commands. CuiUnload (6.9.61) - unloads menu files. Customize (6.9.66) - customizes the user interface. MenuUnload (6.21.15) - loads and unloads menu files. Netload (6.22.3) - loads a .NET application. VbaLoad (6.32.2) and -VbaLoad (6.32.3) - loads VBA projects. VbaRun (6.32.6) and -VbaRun (6.32.7) - runs VBA macros. VbaIde (6.32.1) - opens the VBA integrated development environment. VbaMan (6.32.4) - manages VBA projects. VbaUnload (6.32.9) - unloads VBA projects.

6.21.15 MenuUnload

(6.2833 on page 4875) Loads CUIX and CUI (user interface customization), MNU (menu), MNS (LISP code), and

Figure 6.1476

ICM (IntelliCAD menu) files into the program.

Accessing the Command

command bar: **menuunload** transparent: **'menuunload** aliases: **menuload, cuiunload, cuiload** menu bar: **Tools | MenuLoad** : **MenuUnload** Displays a dialog box: (6.1477)

Figure 6.1477

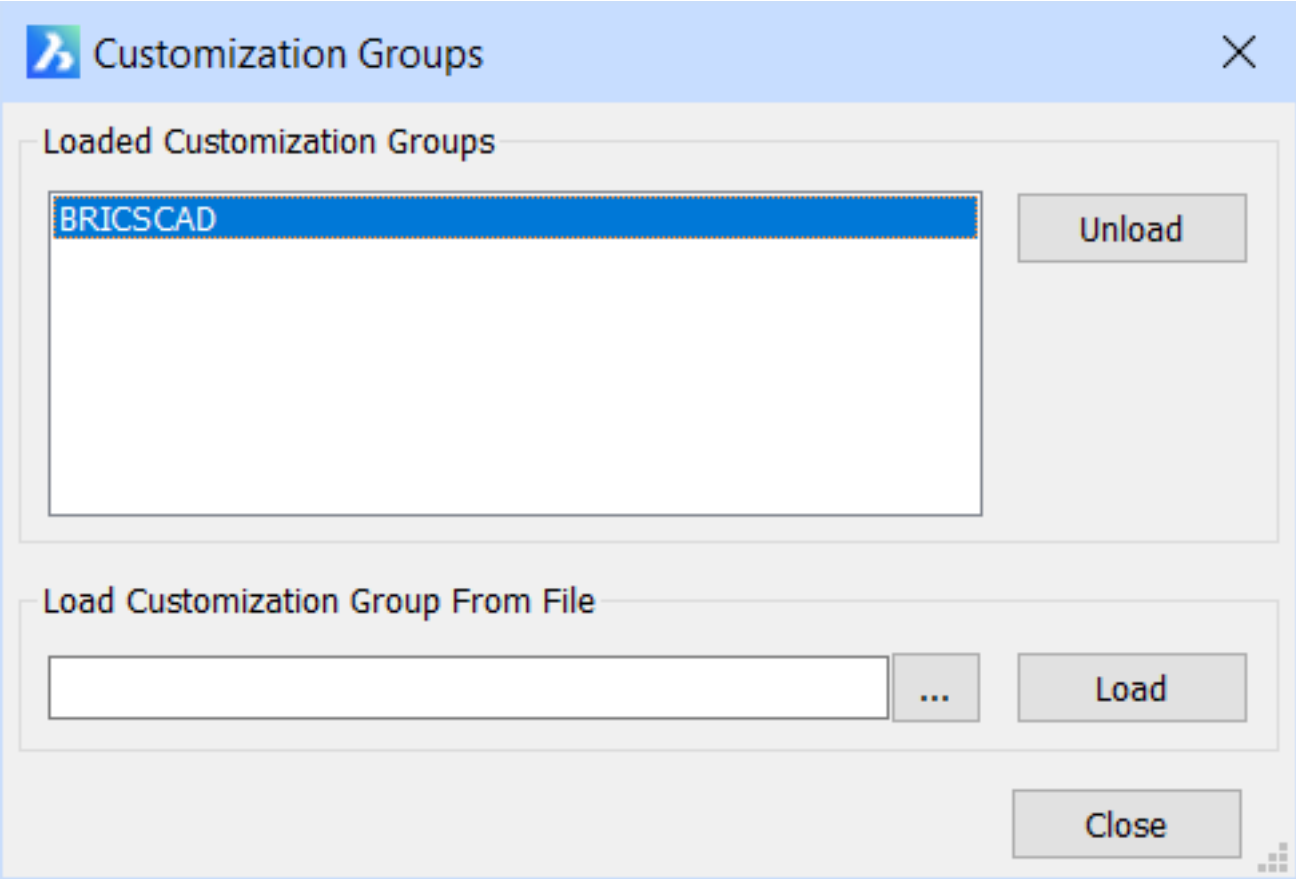

Command Options

Option	Description
Loaded Customization Groups	Lists the names of customization files loaded in BricsCAD.
Unload	Unloads the selected customization group. **Caution**: unloading 'BricsCAD' causes most user interface elements to disappear.
Browse (...)	Displays the Choose a Customization File dialog box. Choose a CUIX, CUI, MNU, MNS, or ICM file, and then click **Open**.
Load	Loads the opened customization file. **Caution:** loading a customization file changes the program's user interface.

Related Commands

AddInMan (6.4.9) - loads and unloads VBA functions through a dialog box. AppLoad (6.4.17) - selects external routines to load when BricsCAD starts. Commands (6.9.38) - lists the names of internal and external commands. CuiUnload (6.9.61) - unloads menu files. Customize (6.9.66) - customizes the user interface. Menuload (6.21.15) - loads and unloads menu files. Netload (6.22.3) - loads a .NET application. VbaLoad (6.32.2) and -VbaLoad (6.32.3) - loads VBA projects. VbaRun (6.32.6) and -VbaRun (6.32.7) - runs VBA macros. VbaIde (6.32.1) - opens the VBA integrated development environment. VbaMan (6.32.4) - manages VBA projects. VbaUnload (6.32.9) - unloads VBA projects.

6.21.16 Midpoint

(6.2833 on page 4875) Toggles midpoint entity snap; snaps to the middle of lines, arcs, and other open entities,

Figure 6.1478

Shape Classic Pro Platinum Mechanical BIM

and to the edges of 3D solids. (6.1683 on page 3946)

Figure 6.1479

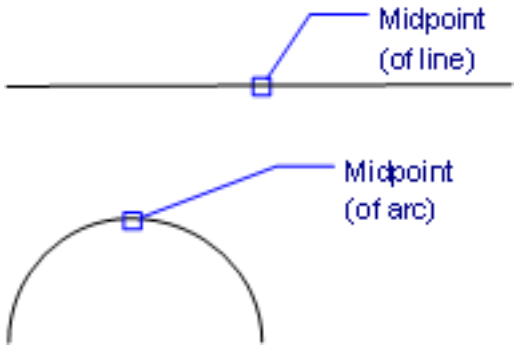

Accessing the Command

command bar: **midpoint** transparent: **mid** ribbon: **Home | Entity Snaps | Snap to Midpoint** toolbar: **Entity Snaps |**
: **Midpoint** Displays no prompt in the command bar. When midpoint entity snap is on, the cursor snaps to the midpoints of entities. This entity snap works with 3D solid models.

Command Options

Option	Description
Midpoint	Entering the command toggles Midpoint entity snap. It snaps to the midpoint of entities. This command can be entered transparently during commands, but must be entered without the apostrophe prefix (').

Related Commands

OSnap (6.23.13) - toggles entity snap modes in the Settings dialog box. -OSnap (6.23.14) - toggles entity snap modes in the command bar. Aperture (6.4.15) - sizes the aperture cursor for entity snaps. 2dIntersection (6.2.1) - toggles apparent intersection snap mode. 3dIntersection (6.3.6) - toggles intersection snap mode. Apparent (6.4.16) - toggles apparent intersection snap mode. Center (6.9.3) - toggles center snap mode. Endpoint (6.13.7) - toggles endpoint snap mode. Extension (6.13.21) - toggles extension snap mode. From (6.14.11) - allows to enter relative coordinates with respect to a reference point. GCenter (6.15.4) - toggles Geometric Center (GCenter) entity snap. Insertion (6.17.16) - toggles insertion snap mode. Intersection (6.17.20) - toggles intersection snap mode. Mtp (6.21.36) - allows to specify a point as the midpoint between two points. Nearest (6.22.2) - toggles nearest snap mode. Node (6.22.7) - toggles node (point) snap mode. None (6.22.8) - turns off all entity snap modes. Parallel (6.24.4) - toggles parallel snap mode. Perpendicular (6.24.23) - toggles perpendicular snap mode. Quadrant (6.25.7) - toggles quadrant snap mode. Tangent (6.29.9) - toggles tangent snap mode. Zmidpoint (6.35.4) - toggles the 3D midpoint snap. Snaps to the midpoint of a face edge.

6.21.17 MInsert

(6.2833 on page 4875) Inserts a block as a rectangular array, a combination of the -Insert (6.17.14) and -Array

Figure 6.1480

Shape Classic Pro Platinum Mechanical BIM

(6.4.21) commands (short for "multiple insertion"); creates a MInsert Block entity. (6.1484 on page 3796)

Accessing the Command

command bar: **minsert** transparent: **'minsert** : **MInsert Prompts you in the command bar:** ? to list blocks in drawing/~ to open the file dialog/<Block to insert>: **(Type the name of a block, press Enter to accept the name of the previously inserted block, or choose an option)** Insertion point for block or [Multiple blocks/Scale]: **(Pick a point to insert the block, or choose an option)** [Corner] <1.000000>: **(Pick a point, type a value to define the X scale factor, or press Enter to accept the default)** Y scale factor: < Equal to X scale (2.000000)>: **(Pick a point, type a value to define the Y scale factor, or press Enter to set the Y scale equal to the X scale)** Rotation angle for block <0>: **(Pick a point, specify a rotation angle , or press Enter to accept the default)** Number of rows in the array <1>: **(Enter the number of rows)** Number of columns <1>: **(Enter the number of columns)** Vertical distance between rows, or spacing rectangle: **(Specify the distance between rows, or pick two points)** Horizontal distance between columns: **(Specify the distance between columns)**

Command Options

Option	Description
Block to insert	Specifies the name of the block to be inserted.
? to list blocks in drawing	Type **?** to list the names of all blocks in the current drawing. Prompts you: **Block(s) to list [* for all] - (press Enter to list all blocks, or enter part of a name to view some blocks; you may use wildcards like ? and *.)** If necessary, press **F2** to view the full list in the Prompt Screen window. See TextScr (6.29.13) command.
~ to open the file dialog	Type **~** the Insert Block dialog box: 1. Choose a DWG file 2. Click **Open**
Multiple blocks	Allows you to insert the same block many times quickly by repeating the following prompt a the end of the command -- until you press **Enter** or **Esc**: **Insertion point for next block - (specify a point.)**
Scale	Allows to set the X and Y scale factor equally; prompts you: **Scale factor for block - (type a value.)**
Corner	Specifies the size of the block by picking a second corner to show the size. (The insertion point is the first corner.) Prompts you: **Select other corner for scale or enter X scale factor - (pick a second corner, or enter a number for the x scale factor.)** (6.1482 on page 3796)

Y scale factor	Specifies the scale factor of the block in the y direction: • Enter a number larger than 1 to make the block larger • Enter a number smaller than 1 to make it smaller • Enter a negative number to mirror the block • Press **Enter** to make the y scale = x scale
Rotation angle for block	Specifies the rotation angle of the block about its insertion point: • Enter a value • Pick a point to show the rotation angle (6.1483 on the following page)
Number of rows in the array	Specifies the number of rows: • Enter a number • For a linear array, enter 1 • To draw the array downwards, enter a negative number
Number of columns	Specifies the number of columns: • Enter a number • For a linear array, enter 1 • To draw the array to the left, enter a negative number.
Vertical distance between rows	Specifies the distance between rows of blocks: • Enter a number for the distance • Pick two points
Spacing rectangle	Specifies two points that indicate the spacing between rows and columns.
Horizontal distance between columns	Specifies the distances between columns of blocks. (6.1484 on the next page) • Enter a number for the distance • Pick two points

Procedures

- To insert multiple instances of a block in a rectangular array (1.22.6)

Related Commands

3dArray (6.3.2) - creates 3D arrays. Array (6.4.20) - creates 2D arrays. ArrayPath (6.4.27) - distributes entity copies evenly along a path into multiple rows, and levels. ArrayPolar (6.4.28) - distributes entity copies evenly in a circular pattern about a center point or axis of rotation, using multiple rows, and levels. ArrayRect (6.4.29) - distributes entity copies into any number of rows, columns, and levels. Block (6.6.11) - creates blocks. Insert (6.17.13) - inserts blocks.

Figure 6.1481

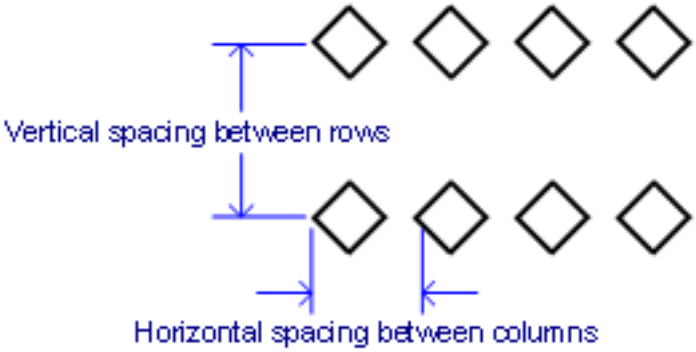

Figure 6.1482

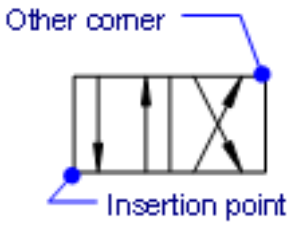

Figure 6.1483

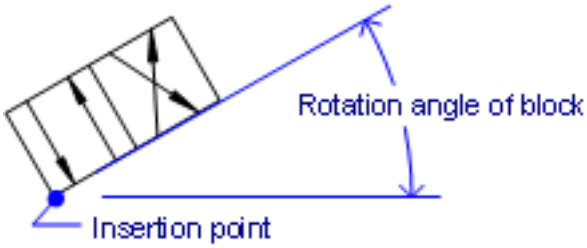

Figure 6.1484

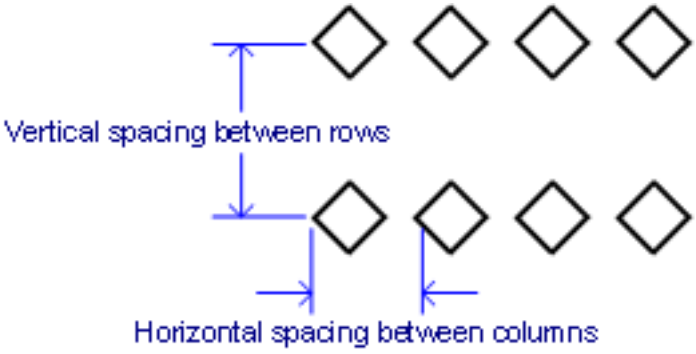

6.21.18 Mirror

(7.3 on page 4931) Mirrors entities about a mirror line in a 2D plane.

Figure 6.1485

Accessing the Command

command bar: **mirror** alias: **mi** menu bar: **Modify | 2D Mirror** ribbon: **Change | Arrange | 2D MIrror** toolbar: **Modify |** : **Mirror Prompts you in the command bar:** Select entities to mirror: **(Choose one or more entities)** Entities in set: 1 Select entities to mirror: **(Choose more entities, or press Enter to continue)** Start of mirror line: **(Pick a point, or enter x,y coordinates)** End of mirror line: **(Pick another point)** Delete the original entities? [Yes-delete entities/No-keep entities] <No-Keep entities>: **(Type Y or N)**

Command Options

Option	Description
Select entities to mirror	Chose one or more entities to be mirrored.
Start of mirror line	Specifies the start point for the line about which entities are mirrored. This line is temporary; as soon as you pick the second point, it disappears. To mirror vertically or horizontally, hold down the **Shift** key when specifying the second point or use Polar Tracking (1.14.17).
End of mirror line	Specifies the second point of the mirror line.
Delete the original entities?	Determines whether the original entities are erased: • **Y** - erases the original entities, leaving only the mirrored ones • **N** - does not erase the original entities, leaving them in place

Procedures

- Mirroring entities about a line (1.24.14)
- Mirroring entities about a plane (1.24.14)
- To mirror entities using grips (1.24.4)

Related Commands

Mirror3D (6.21.19) - mirrors entities in 3D space. InsertAligned (6.17.15) - inserts mirrored blocks.

6.21.19 Mirror3D

(7.3 on page 4931) Mirrors entities about a mirror plane in 3D space.

Figure 6.1486

Shape Classic Pro Platinum Mechanical BIM

Accessing the Command

command bar: **mirror3d** aliases: **3m, 3dmirror** menu bar: **Modify | 3D Mirror** ribbon: **Solid | Edit | Mirror | 3D Mirror** toolbar: **Modify |** : **Mirror3D Prompts you in the command bar:** Select entities: **(Choose one or more entities)** Entities in set: 1 Select entities: **(Choose more entities, or press Enter to continue>** Define mirror plane by [Entity/Last/View/Z axis/X-Y plane/Y-Z plane/Z-X plane/3 points] <3 points>: **(Enter an option)** Delete the original entities? [Yes-delete entities/No-keep entities] <No-Keep entities>: **(Type Y or N)**

Command Options

Option	Description
Select entities	Chooses one or more entities to mirror.
Entity	Defines the mirror plane by extrusion direction; prompts you: **Pick an entity that has an extrusion direction - (select entities with a thickness.)** This option does not work with flat entities or 3D solids. To give an entity an extrusion, use the Properties command's Thickness option.
Last	Reuses the last mirror plane; does not prompt you.
View	Defines the mirror plane as the current view plane; prompts you: **Point on view plane <0,0,0> - (specify the x,y,z coordinates of the view plane.)**
Zaxis	Defines the mirror plane by the z axis and a point on the view plane; prompts you: 1. **Point on view plane** - defines the view plane by a point. 2. **Point on the z-axis (normal) of the plane - (specify the height of the view plane.)**
XY	Specifies the mirror plane as the x,y plane; prompts you: **Point on XY plane <0,0,0> - (specify the location of the plane through x,y,z coordinates.)**
YZ	Specifies the mirror plane as the y,z plane; prompts you: **Point on YX plane <0,0,0> - (specify the location of the plane through x,y,z coordinates.)**
ZX	Specifies the mirror plane as the z,x plane; prompts you: **Point on ZX plane <0,0,0> - (specify the location of the plane through x,y,z coordinates.)**
3points	Defines the mirror plane by three points; prompts you: 1. **Second point on plane - (specify the second point; the first point is specified by the 3points prompt.)** 2. **Third point on plane - (specify the third point.)** Three points define a 2D plane in space.

Delete the original entities?	Determines whether the original entities are erased: • **Y** - erases the original entities, leaving only the mirrored ones. • **N** - does not erase the original entities, leaving all in place.

Related Commands

Mirror (6.21.18) - mirrors entities about a mirror line in a 2D plane. InsertAligned (6.17.15) - inserts mirrored blocks.

6.21.20 MLeader

(6.2833 on page 4875) Creates multileader entities using the current multileader style. **Notes:** A multileader entity

Figure 6.1487

Shape Classic Pro Platinum Mechanical BIM

consists of three components: (1) a leader line with an optional arrowhead, (2) a landing line, and (3) the content, such as text or a block. Multileaders support more than one leader line per content, as shown below. Leaders can be added, removed, and content from multiple leaders can be aligned and combined. The look of the mleader is determined by options during this command and by the MLeaderStyle (6.21.25) command. (6.1488)

Figure 6.1488

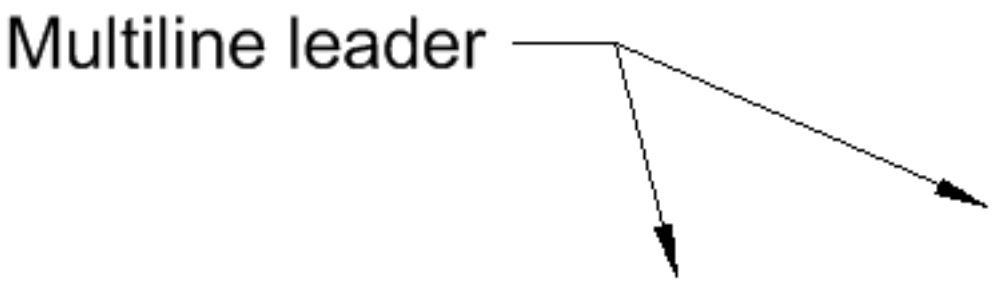

Accessing the Command

command bar: **mleader** menu bar: **Dimension | Multileader** ribbon: **Draw | Leaders | Leaders | Multileader** toolbar: **Dimensions |** : **MLeader When the draw order option is set to "Content first," prompts you in the command bar:** Specify first corner of text or [leader arrowHead first/leader Landing first/Options] <Options>: **(Specify the a corner point for the text or enter an option)** Specify the opposite corner: **(Specify the other corner for the mtext bounding box)** Specify leader arrowhead location: **(Pick the location of the arrowhead; the rest of the leader is drawn automatically)** The prompts appear in a different order when you choose the "leader Landing first" or "leader Arrowhead first" options. (6.1505 on page 3817)

Figure 6.1489

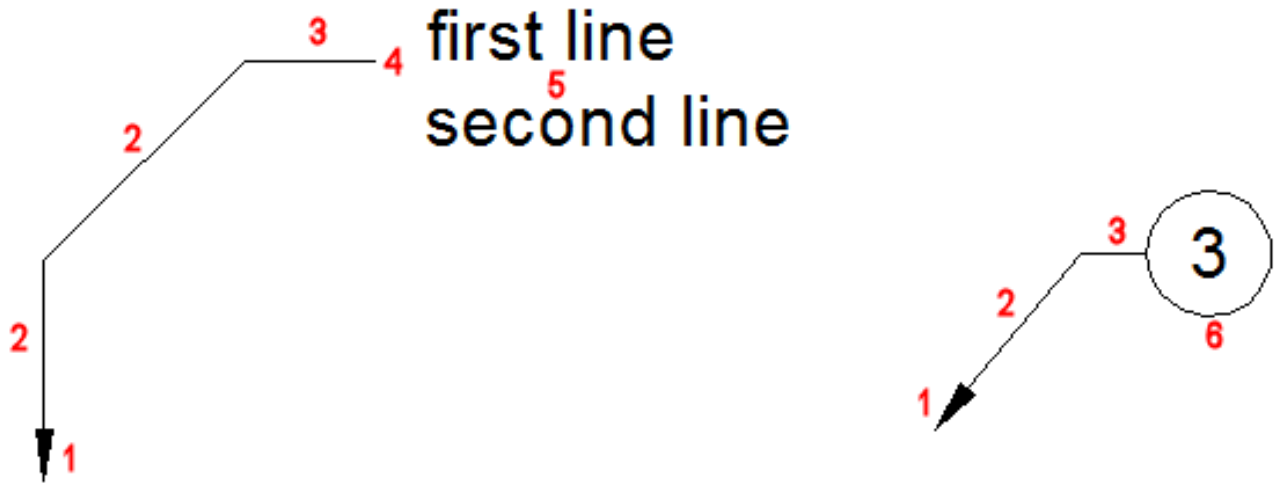

1. Arrowhead
2. Segment

3. Landing
4. Landing gap
5. Mtext
6. Block

Command Options

Option	Description
leader Arrowhead first	Begins drawing the multileader from the arrowhead end; prompts you: 1. **Specify leader arrowhead location or [leader Landing first/Content first/Options] <Options> - (pick a point or choose an option.)** 2. **Specify leader landing location - (pick a point.)** 3. The program launches the Mtext (6.21.34) command, in which you enter text. 4. Click **OK** to exit the MText editor, and finish the MLeader command.
leader Landing first	Begins drawing the multileader from the landing, the short horizontal line between the content and the rest of the leader; prompts you: 1. **Specify leader landing location or [leader arrowHead first/Content first/Options] <Options> - (pick a point or choose an option.)** 2. **Specify leader arrowhead location - (pick a point.)** 3. The program launches the Mtext (6.21.34) command, in which you enter text. 4. Click **OK** to exit the MText editor, and finish the MLeader command.
Content First	Begins drawing the multileader from the content end. The prompts shown here are for mtext: 1. **Specify first corner of text or [leader arrowHead first/leader Landing first/Options] <Options> - (pick a point for the mtext bounding box, or choose an option.)** 2. **Specify the opposite corner - (pick a point.)** 3. The program launches the Mtext (6.21.34) command, in which you enter text; click **OK** to exit the MText editor, and the following prompt appears: 4. **Specify leader arrowhead location - (pick a point.)**

Options	Sets overrides to the current multileader style; prompts you: **Enter an option [Leader type/leader lAnding/Content type/Maxpoints/First angle/Second angle/eXit options] <eXit options> - (enter an option)**: • **Leader type** - sets the leader type: straight, spline or none; prompts you: **Select a leader type [Straight/sPline/None] <Straight> - (choose an option)**: **Straight** - the leader is drawn from straight segments **sPline** - a spline is drawn, using the pick points as the control points **None** - no leader is drawn • **leader lAnding** - specifies whether to draw the leader landing, or not; prompts you: **Use landing [Yes/No] <Yes> - (enter an option.)** • **Content type** - specifies the content type of the multileader; prompts you: **Select a content type [Block/Mtext/None] <Mtext> - (choose an option.) Block** - uses a block; prompts you for the name of the block **Mtext** - uses mtext; displays the MText editor **None** - draws no content • **Maxpoints** - specifies the maximum number of bends in the leader line; prompts you: **Enter the maximum points for leader line <2> - (enter a number between 2 and 2147483647.)** • **First angle** - constrains the first leader segment; prompts you: **Enter first angle constraint <0> - (enter an angle, such as 15 The angle of the first leader segment is constrained to this value, or to a multiple of this angle, such as 0, 15, 30, 45, and so on. Enter 0 for unconstrained leader line.)** • **Second angle** - constrains the second leader segment; prompts you: **Enter second angle constraint <0> - (enter an angle, such as 45 The angle of the second leader segment is also constrained to this value or a multiple of it.)** • **eXit options** - exits the Options section of the command

Grips Editing

MLeaders can be edited through grips.

1. Select the MLeader in the drawing. For a single segment leader entity, four grips display: Endpoint (1), Vertex (2), Landing (3) and Text (4).
2. Drag the grips to perform the following actions:

- Move the arrowhead (1)
- Move the landing and the mleader content (2)
- Edit the landing length(3)
- Move text (4)

(6.1490 on the next page)

Figure 6.1490

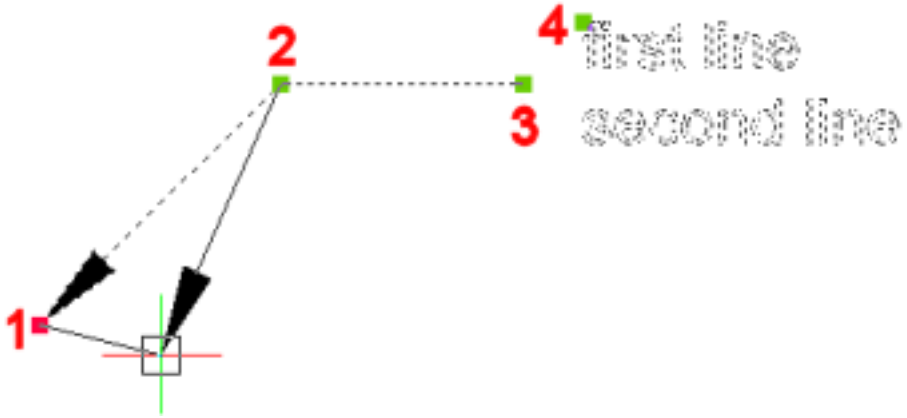

Procedures

- To create a multileader (1.21.14)
- Adding vertices to a leader line of a multileader (1.21.14)
- Removing vertices from a leader line of a multileader (1.21.14)
- Adding leader lines to a multileader (1.21.14)
- Removing leader lines from a multileader (1.21.14)

Related Commands

MLeaderEdit (6.21.23) - adds leader lines to and removes leader lines from a multileader entity. MLeaderStyle (6.21.25) - Creates and manages multileader styles in the Drawing Explorer dialog box. BimTag (6.7.44) - creates associative tags in generated BIM section drawings for the corresponding building entities in a 3D BIM model. BmBalloon (6.8.1) - creates associative balloon entities for assembly components in Model Space and for their generated views in a Paper Space layout. Dimleader (6.11.13) - places leaders with text, blocks, entities, or tolerances. Leader (6.20.19) - places leaders with text, blocks, entities, or tolerances. QLeader (6.25.1) - draws leaders. Lets you specify the properties of the leader through a dialog box and reuse them for a series of leaders.

6.21.21 MLeaderAlign

(6.2833 on page 4875) Aligns the balloons of two or more multileaders.

Figure 6.1491

Shape Classic Pro Platinum Mechanical BIM

Accessing the Command

Keyboard: **mleaderalign** Menu: **Dimension | Align Multileader** Toolbar: **Dimension | Align Multileader** **:MLeaderAlign Prompts you:** Select multileaders: **(Select two or more multileaders, or else enter all to select all of them in the drawing)** Entities in set: 3 Select multileaders: **(Press Enter to finish the selection process and continue with the command)** Specify first point or [Options]: **(Pick an alignment point, or else enter o for options)** Specify second point: **(Pick a second alignment point)** Before: (6.1492)

Figure 6.1492

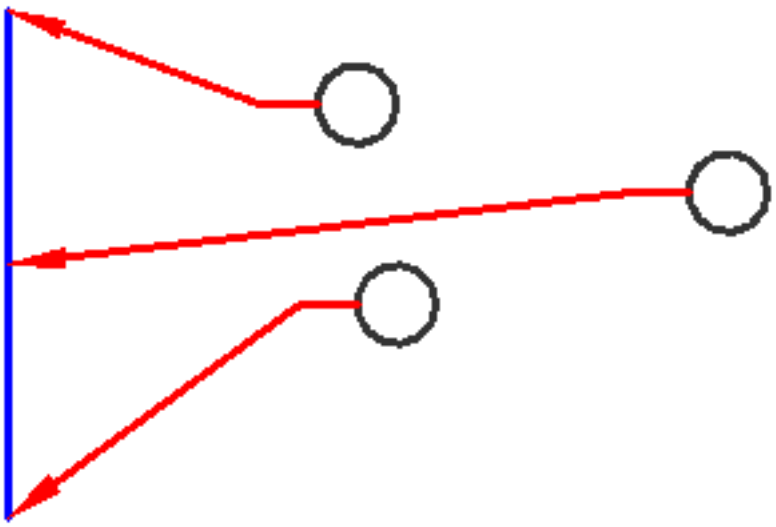

Command Options

Option	Description
Select multileaders	Select two or more multileaders. Enter **all** to select all of them in the drawing
Specify first point	Pick an alignment point
Specify second point	Pick a second alignment point. The blocks at the end of the multileaders will be aligned between the two pick pints.

Options	Prompts you: **Enter an option: [byMleader/onpolyLine/Parallel/Spacing/Circle]:** • **byMleader** - aligns other multileaders to a selected one • **onpolyLine** - aligns multileaders along an imaginary polyline • **Parallel** - aligns other multileaders to one that you select • **Spacing** - prompts you to specify the spacing between multileaders • **Circle** - arrays the multileaders around a circle
byMleader	Aligns other multileaders to a selected one: 1. **Select multileader to align - (choose one multileader to which other multileaders will be aligned.)** 2. **Specify direction - (move the cursor to indicate the alignment direction.)**
onpolyLine	Aligns multileaders along an imaginary polyline: 1. **Specify first point - (pick the point at which the imaginary polyline begins.)** 2. **Specify point - (pick a second point; at least two points must be picked.)** 3. **Specify point - (pick another point, or else press Enter to end the command.)** As you pick points, the program draws a temporary polyline made of yellow lines so that you can see the path. (6.1493 on page 3807)
Parallel	Aligns other multileaders to one that you select: • **Select multileader to align - (select one multileader, and then the program aligns the others in parallel)** (6.1494 on page 3807)
Spacing	Prompts you to specify the spacing between multileader blocks: 1. **Specify spacing <0.00> - (enter a value or pick two points to indicate the distance.)** 2. **Select multileader to align - (select one or more multileaders.)** 3. (6.1495 on page 3808)

Circle	Prompts you for the center and radius of a circle around which the align the multileaders: 1. **Specify center - (pick the center point of the circle.)** 2. **Specify radius - (specify the radius of the circle)** As you indicate the radius, the program draws a temporary circle drawn in yellow so that you can see the path. (6.1496 on page 3809)

Related Commands

MLeader (6.21.20) - draws multiline leaders. MLeaderCollect (6.21.22) - collects mleaders with block content into a single mleader. MLeaderEdit (6.21.23) - edits multileaders. MLeaderEditExt (6.21.24) - adds and removes leader lines and vertices from multileaders. MLeaderStyle (6.21.25) - creates and edits named styles for multileaders.

Figure 6.1493

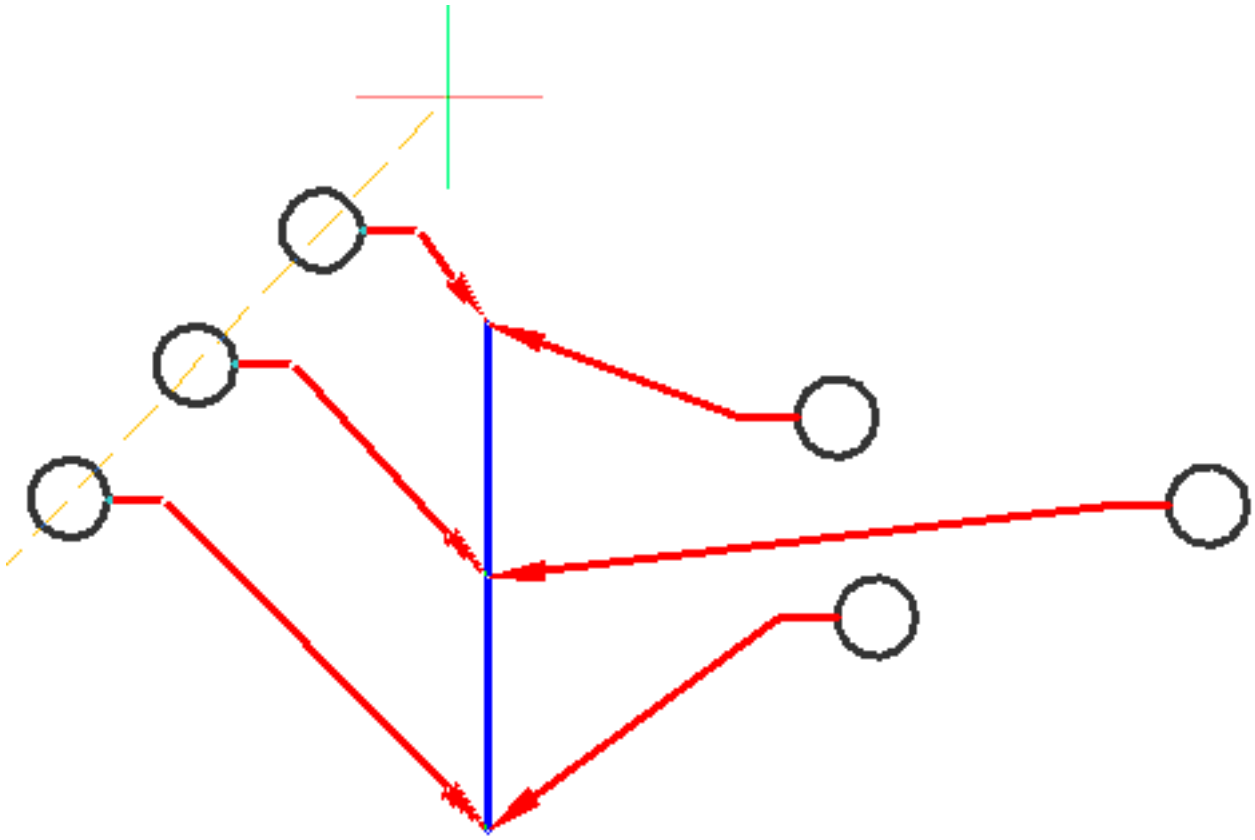

Figure 6.1494

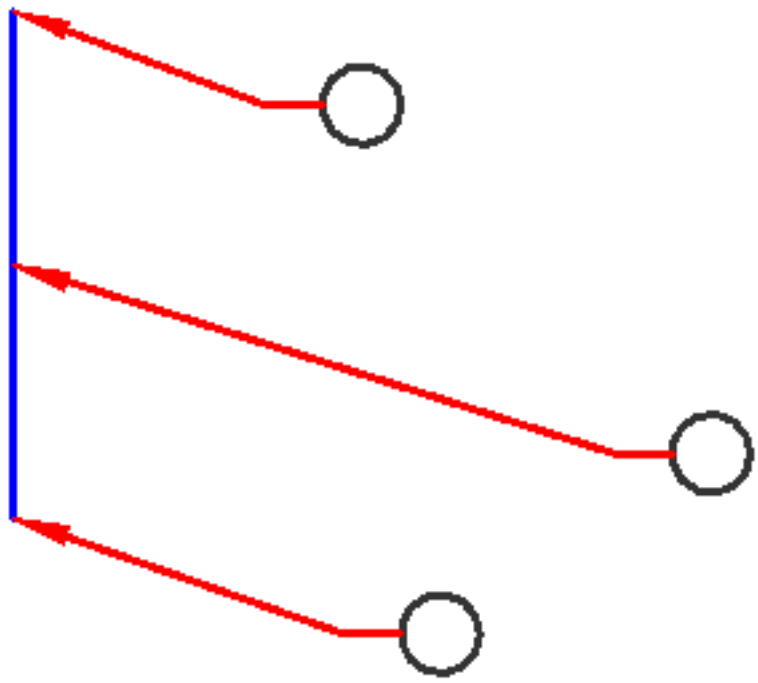

Figure 6.1495

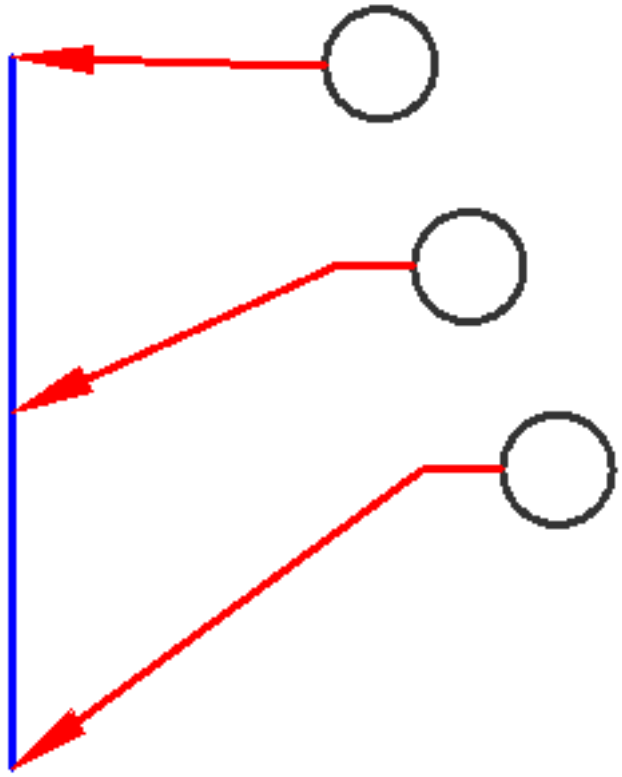

Figure 6.1496

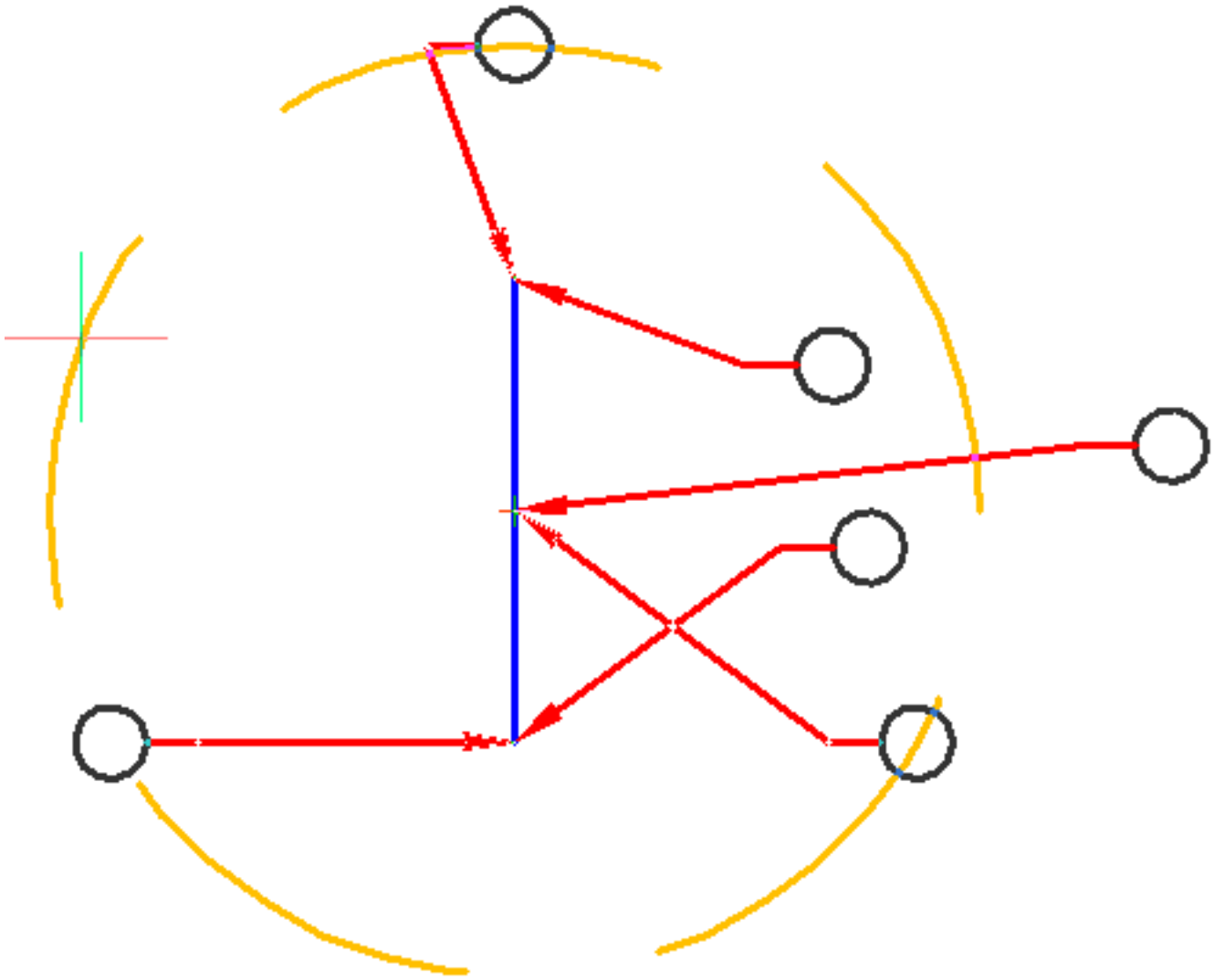

6.21.22 MLeaderCollect

(6.2833 on page 4875) Collects two or more mutliline leaders into a single leader; works only with mleaders that

Figure 6.1497

Shape Classic Pro Platinum Mechanical BIM

have blocks as content.

Accessing the Command

Keyboard: **mleadercollect** Menu: **Dimension | Collect Multileader** Toolbar: **Dimension | Collect Multileader** **:MLeaderCollect Prompts you:** Select entities: **(Select at least two multileaders, or else enter all to select all of them in the drawing)** Entities in set: 3 Select entities: **(Select more multileaders, or else press Enter to end entity selection)** Specify collected multileader location or [Vertical/Horizontal/Wrap/Sorting/Collapsing]: **(Pick a point, or else enter an option)** BricssCAD collects the callout blocks to a single leader. Before: (6.1498) After: (6.1499

Figure 6.1498

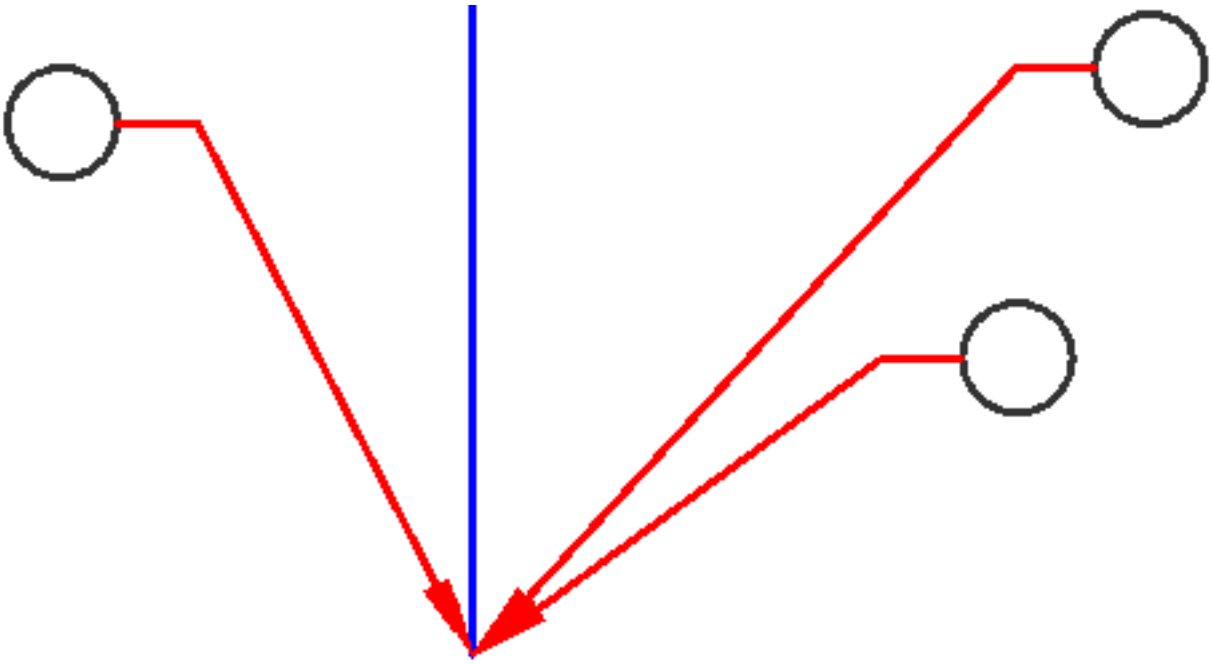

on the facing page)

Figure 6.1499

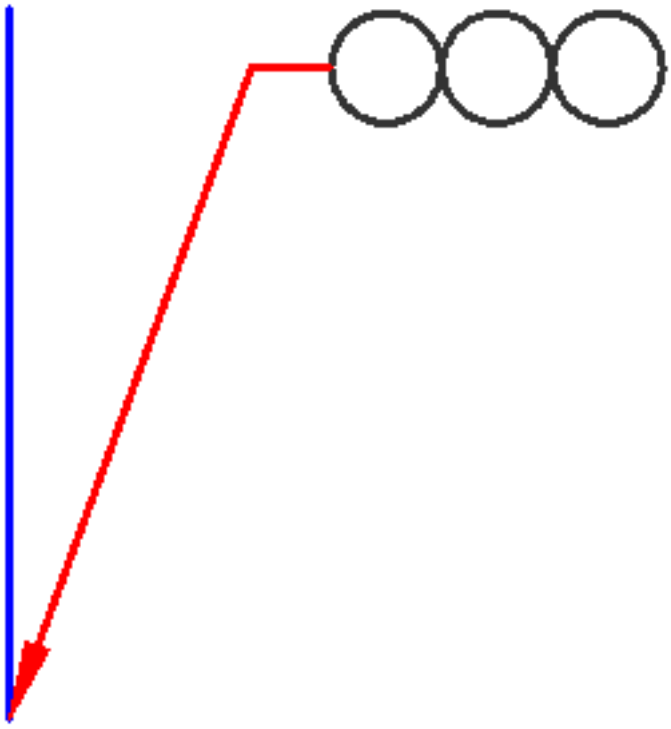

Command Options

Option	Description
Select entities	Select two or more multileaders. Enter **all** to select all of them in the drawing. Press Enter to end entity selection
Specify collected multileader location	Pick at point at which to collect the new multileader
Vertical	Arranges the content blocks vertically
Horizontal	Arranges the content blocks horizontally
Wrap	Arranges the content blocks horizontally to a maximum width, and then places the remainder in the row below
Sorting	Sorts the content by name; prompts you: **Specify mode [None/Ascending/Descending]** - **(enter an option.)** • **None** - does not sort the blocks • **Ascending** - sorts from A to Z • **Descending** - sorts from Z to A
Collapsing	Arranges the content blocks horizontally

Related Commands

MLeader (6.21.20) - draws multiline leaders. MLeaderAlign (6.21.21) - aligns two or multileaders into geometric patterns. MLeaderEdit (6.21.23) - edits multileaders. MLeaderEditExt (6.21.24) - adds and removes leader lines and vertices from multileaders. MLeaderStyle (6.21.25) - creates and edits named styles for multileaders.

6.21.23 MLeaderEdit

(6.2833 on page 4875) Adds and removes leader to and from multileader entities.

Figure 6.1500

Shape Classic Pro Platinum Mechanical BIM

Accessing the Command

command bar: **mleaderedit** menu bar: **Dimension | Edit Multileader - Multileader Add Leaders Dimension | Edit Multileader - Multileader Remove Leaders** ribbon: **Draw | Leaders | Leaders | Edit Multileader** toolbar: **Dimensions |** : **MLeaderEdit Prompts you in the command bar:** Select a multileader: **(Select an mleader entity)** Specify leader arrowhead location or [Remove leaders]: **(Pick a point or press R)** Specify leader arrowhead location or [Remove leaders]: **(Pick a point, or press Enter to end the command)**

Command Options

Option	Description
Select a multileader	Select a multileader entity
Add leaders	Adds leaders to the selected mleader entity; prompts you: **Specify leader arrowhead location or [Remove leaders] - (choose an action)**: • Pick a another point to locate another new leader • Press **R** to remove leaders • Press **Enter** to end the comma
Remove leaders	Removes leaders from the selected mleader entity. **Select leaders to remove or [Add leaders] - (choose an option)**: • Choose one or more leaders to remove • Press **A** to add leaders • Press **Enter** to end the command

Procedures

- Adding vertices to a leader line of a multileader (1.21.14)
- Removing vertices from a leader line of a multileader (1.21.14)
- Adding leader lines to a multileader (1.21.14)
- Removing leader lines from a multileader (1.21.14)

Related Commands

MLeader (6.21.20) - creates multileader entities using the current multileader style. MLeaderEditExt (6.21.24) - adds and removes leader lines, adds and removes vertices from a multileader entity. MLeaderStyle (6.21.25) - Creates and manages multileader styles in the Drawing Explorer dialog box. BimTag (6.7.44) - Creates associative tags in generated BIM section drawings for the corresponding building entities in a 3D BIM model.

6.21.24 MLeaderEditExt

(6.2833 on page 4875) Adds and removes leader lines, adds and removes vertices, and changes the landing length

Figure 6.1501

Shape Classic Pro Platinum Mechanical BIM

of a multileader entity (short for "muliline leader edit extended").

Accessing the Command

command bar: **mleadereditext** quad: (6.1502) : **MLeaderEditExt You are prompt:** Select option [Add vertex/add

Figure 6.1502

vertex at ENd/Remove vertex/Stretch vertex/add Leader/rEmove Leader/lengthen LAnding]: **(Enter an option)**

Option	Description
Add vertex	Adds a vertex to the leader line; prompts you: **Select vertex - (follow these steps)**: 1. Ignore the wording and instead select a leader line segment 2. Click to select it; a new vertex is added to the selected leader segment 3. Move the vertex, stretching the attached leader lines 4. Click to pick the location of the new vertex
add vertex at ENd	Adds a vertex and a new leader line at the arrowhead; prompts you: 1. **Select a leader of multileader - (choose a the leader of multileader.)** 2. **Select vertex - (move the cursor to locate the new vertex and leader line.)**
Remove vertex	Removes a vertex from the leader line; prompts you: **Select vertex - (move the cursor over a vertex, and then click to remove it. Removing the vertex between the leader and the landing removes the entire mleader.)**

Stretch vertex	Stretch a leader line by moving a vertex; prompts you: **Select vertex - (follow these steps)**: 1. Move the cursor over a vertex 2. Click to select it 3. Move the vertex, stretching the attached leader lines 4. Click to pick the new vertex location
add Leader	Adds one or more leader lines to an existing mleader; prompts you: 1. **Select multileader - (select a multileader, and a new leader is drawn.)** 2. **Specify leader arrowhead location - (move the cursor to locate the arrowhead, and then click to place it.)** Specify leader arrowhead location - the command repeats so that you can add more leaders to this mleader; press **Esc** to end the command.
rEmove Leader	Removes a leader and associated vertex from the leader line; prompts you: **Select vertex - (ignore the wording and instead select a leader line segment, which is removed.)**
lengthen LAnding	Changes the length of the landing; prompts you: 1. **Select leader landing point - (select a landing; the point you pick is where the landing is lengthened.)** 2. **Specify leader landing location - (move the cursor to change the size of the landing, and then click to locate it.)**

Using the Quad is probably the best way to employ this command:

Quad Icon	Tool name	Description
	Add vertex	Adds a vertex to a multileader line.
	Remove vertex	Removes a vertex from a multi-leader
	Add Leader	Adds an leader line to a multileader.
	Remove Leader	Removes a leader line from a multi-leader.

Procedures

- Adding vertices to a leader line of a multileader (1.21.14)
- Removing vertices from a leader line of a multileader (1.21.14)
- Adding leader lines to a multileader (1.21.14)
- Removing leader lines from a multileader (1.21.14)

Related Commands

MLeaderEdit (6.21.23) - Adds leader lines to and removes leader lines from a multileader entity.

6.21.25 MLeaderStyle

(6.2833 on page 4875) Creates and manages multileader styles through the Drawing Explorer dialog box.

Figure 6.1503

Shape Classic Pro Platinum Mechanical BIM

Accessing the Command

command bar: **mleaderstyle** transparent: **'mleaderstyle** menu bar: **Tools | Drawing Explorer | Multileader Styles** ribbon: **Home | Settings | Drawing Explorer | Multileader Styles Draw | Leaders | Leaders | Multileader Styles** : **MLeaderStyle** Displays the Multileader Style section of the Drawing Explorer dialog box: (6.1504) (6.1505 on the

Figure 6.1504

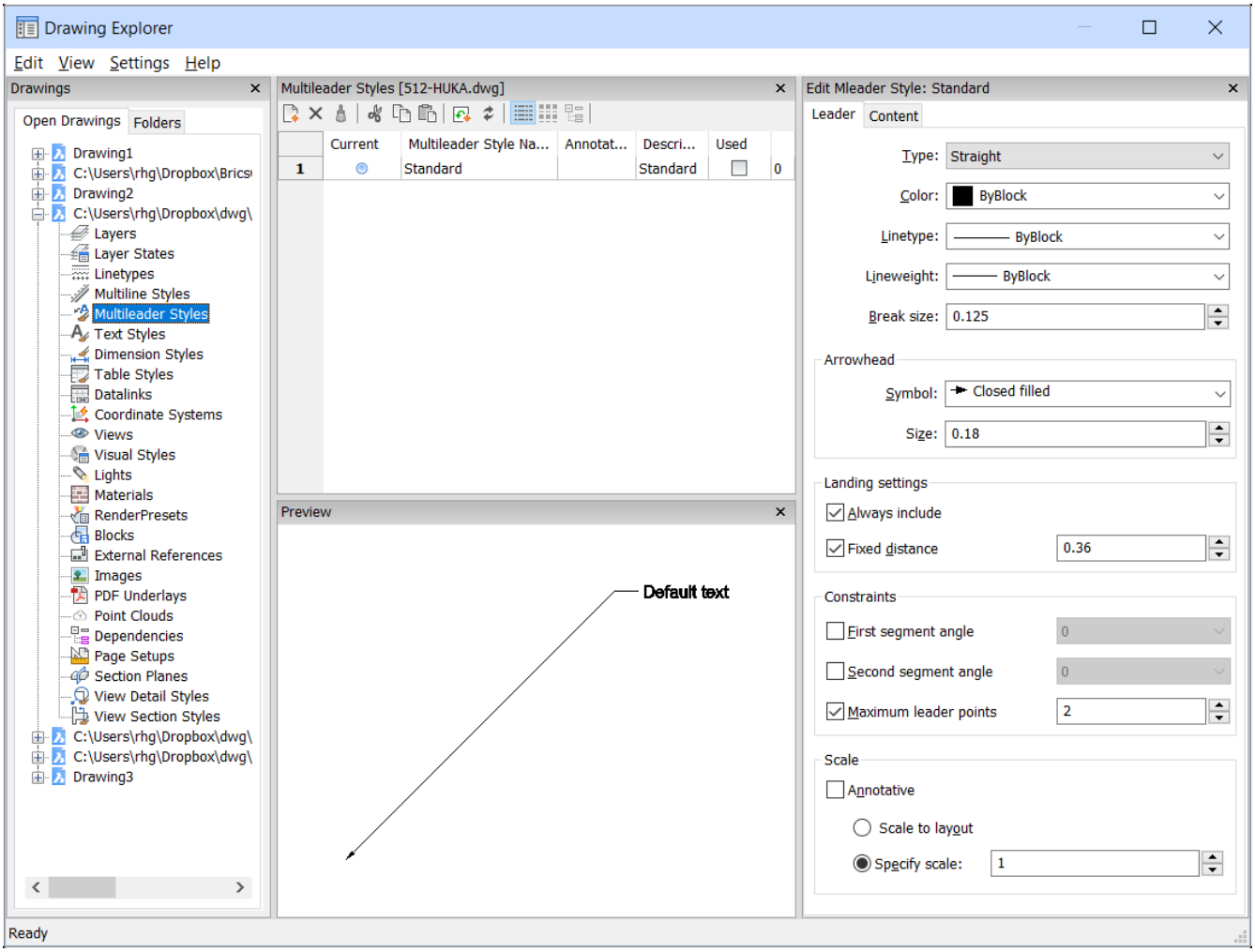

facing page)

1. Arrowhead
2. Segment
3. Landing
4. Landing gap
5. Mtext
6. Block

Figure 6.1505

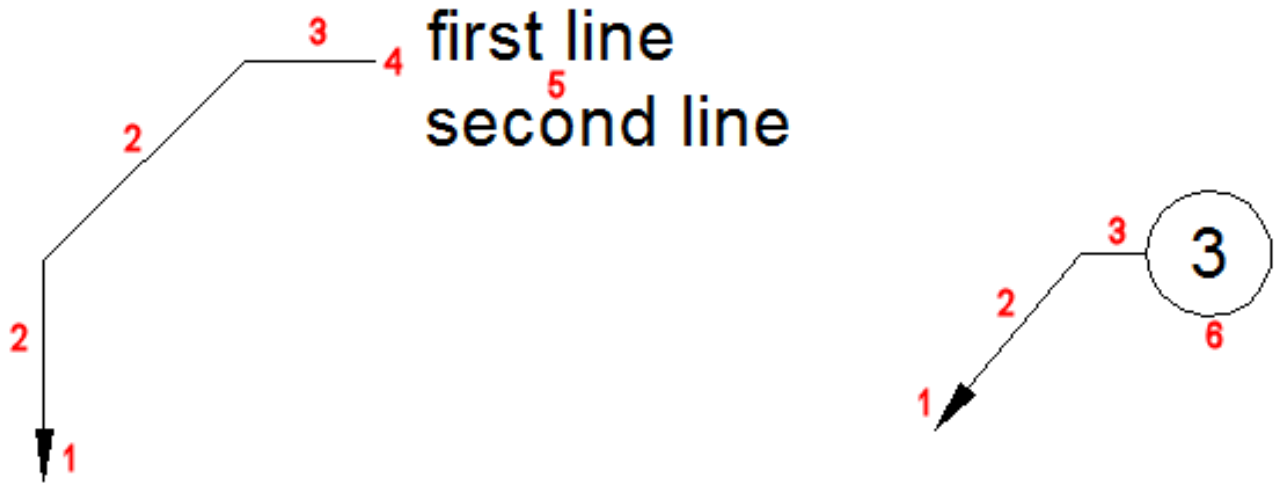

Command Options

Option	Description
New	Creates a new multileader style; displays a dialog box: (6.1506 on page 3822) 1. Type a name in the **Name** field. 2. (Optional) Select an existing style to create the new one as a copy of it. 3. Click **Create**.
Delete	Deletes the selected multileader style. You cannot delete the Standard style or a style that is being used by the drawing.

Leader Options	Description
Type	Specifies the default style of the leader line: (6.1507 on page 3822) • **Straight** - the leader is drawn from straight segments • **sPline** - a spline is drawn, using the pick points as the control points • **None** - no leader is drawn
Color	Sets the color for the the leader and the arrowhead: • Choose a color from the droplist • Choose **Select Color** to choose a color from the color dialog box
Linetype	Sets the linetype for the the leader: • Choose a linetype from the droplist • Choose **Load** to choose a linetype from the linetype dialog box
Lineweight	Sets the line weight for the the leader; choose a line weight from the droplist

Break Size	(This option is not yet implemented.) Specifies the width of the break when the DimBreak (6.11.7) command is applied to the multileader is selected.
Arrowhead	Determines the appearance of the leader arrowhead: (6.1508 on page 3822) **Symbol** - select an arrowhead style, or choose • **None** - no arrowhead is drawn • **Select arrow** - displays the Select Custom Arrow Block dialog box, from which you select a block that is in the current drawing: (6.1509 on page 3823) **Size** - type a value to specify the length of the arrowhead (in drawing units) or click the up-down arrows to change the size
Landing Settings	Controls the creation and size of the leader landing: (6.1510 on page 3823) **Always include** - determines if a horizontal segment is drawn between the leader and the content: • **Yes** - the landing is drawn • **No** - the landing is not drawn, the content is placed next to the leader **Size** - type a value to specify the length of the landing (in drawing units) or click the up-down arrows to change the size
Constraints	Determines how the mleader entity is constrained as you draw it: (6.1511 on page 3823) • **First segment angle** - specifies the angles to which the first leader segment is constrained. For example, enter 15, and the leader is constrained to multiples of this angle, such as 0, 15, 30, 45, and so on. Enter 0 for unconstrained leader line • **Second segment angle** - specifies the angles to which the second leader segment is constrained • **Maximum leader points** - when on, specifies the maximum number of leader vertices; minimum is 2
Scale	Controls the scaling of the multileader entity: (6.1512 on page 3823) • **Annotative** - when on, sets the annotative property of the multileader entity • **Scale to layout** - applies a scaling factor relative to model space and paper space viewports, when annotative property is off • **Specify scale** - specifies the overall multileader scale, when annotative property is off

Content Options	**Description**

Content type	Sets the content type of the mleader entity. • **Block** - uses a block; displays options for the block • **Mtext** - uses mtext; displays options for the text • **None** - draws no content and displays no options
Block	Specifies the properties for the block being used as content for the mleader: (6.1513 on page 3824) **Source Block** - choose the name of a block from the droplist **Attachment** - determines where the block is attached to the leader: • **Center extents** - attaches the leader to the center of the extents of the block • **Insertion point** - attaches the leader to the block's insertion point (base point) **Color** - specifies the color of the block; **(choose an option from the droplist)**: • **ByBlock** - uses the colors of the block itself • **ByLayer** - applies the colors of the layer on which the block is located • **Color** - choose a swatch from the list • **Select Color** - choose a color from the Color dialog box **Scale** - **(type a value to specify the overall size of the block (in drawing units) or click the up-down arrows to change the size.)**

Mtext: Text Options

Determines the appearance of the mtext being used as content for the mleader: (6.1514 on page 3824) **Default text** - specifies the default text that will always be included with the mleader; click the button to access the Mtext editor. **Text style** - choose a style name from the droplist; to add more styles to the drawing, use the Style (6.27.57) command or copy them from other drawings with the Drawing Explorer **Text color** - specifies the color of the text; chose an option from the droplist:

- **ByBlock** - uses the colors of the block itself
- **ByLayer** - applies the colors of the layer on which the block is located
- **Color** - choose a swatch from the list
- **Select Color** - choose a color from the Color dialog box

Text angle - specifies the angle of the mtext:

- **Always right reading** - text is always right-side up
- **As inserted** - text remains at the angle at which you inserted
- **Keep horizontal** - text is always kept horizontal (0 degrees)

Text height - sets the height of the text (in drawing units) **Left justify** - when on, forces the mtext to always be left-justified **Frame text** - when on, adds a rectangle around the mtext

Mtext: Leader Connection	Determines how the mtext connects to the leader: (6.1515 on page 3825) **Attachment type** - specifies where the mtext connects to the leader; choosing Horizontal or Vertical presents different attachment droplists: **Horizontal** attachment type offers Left or Right attachments, so that you can specify where the mtext attaches to the leader separately for the right and left sides: • **Left attachment - (select an attachment style from the droplist.)** • **Right attachment - (select an attachment style from the droplist.)** **Vertical** attachment type offers Center or Overlines attachments, so that you can specify where the mtext attaches to the leader separately for the top and bottom sides: • **Top attachment - (choose Center (text is centered on the mline) or Overline and Center (landing line extends over the top of the mtext).)** • **Bottom attachment - (choose Center (text is centered under the mline) or Overline and Center (landing line extends underneath the mtext).)** **Landing gap** - defines the distance between the landing line and the mtext; if the Text Frame option is turned on, then the gap is between the Mtext and the text frame. **Extend leader to text** (this option is available only when attachment type is horizontal) - when checked, the landing line goes all the way to the text, rather than stopping at the mtext bounding box.

Procedures

- To create a multileader (1.21.14)
- Adding vertices to a leader line of a multileader (1.21.14)
- Removing vertices from a leader line of a multileader (1.21.14)
- Adding leader lines to a multileader (1.21.14)
- Removing leader lines from a multileader (1.21.14)

Related Commands

MLeader (6.21.20) - creates multileader entities using the current multileader style. MLeaderEdit (6.21.23) - adds leader lines to and removes leader lines from a multileader entity. Explorer (6.13.15) - opens the Drawing Explorer dialog box. BmBalloon (6.8.1) - creates associative balloon entities for assembly components in Model Space and for their generated views in a Paper Space layout. Dimleader (6.11.13) - places leaders with text, blocks, entities, or tolerances. Leader (6.20.19) - places leaders with text, blocks, entities, or tolerances. QLeader (6.25.1) - draws leaders. Lets you specify the properties of the leader through a dialog box and reuse them for a series of leaders.

Figure 6.1506

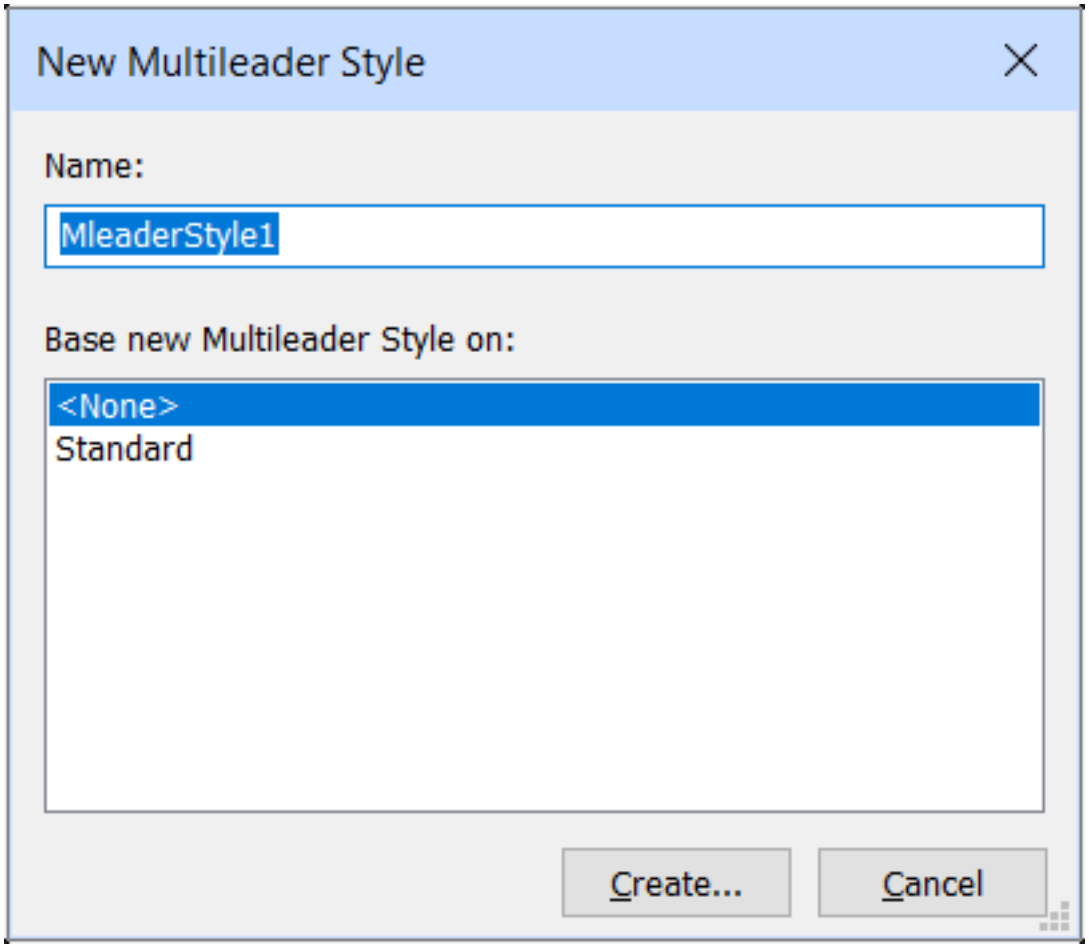

Figure 6.1507

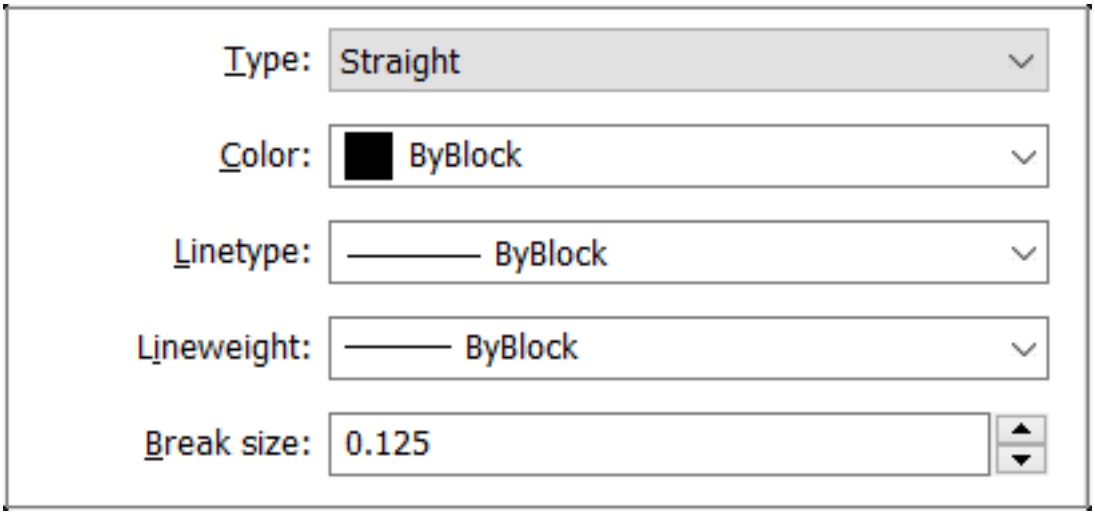

Figure 6.1508



Figure 6.1509

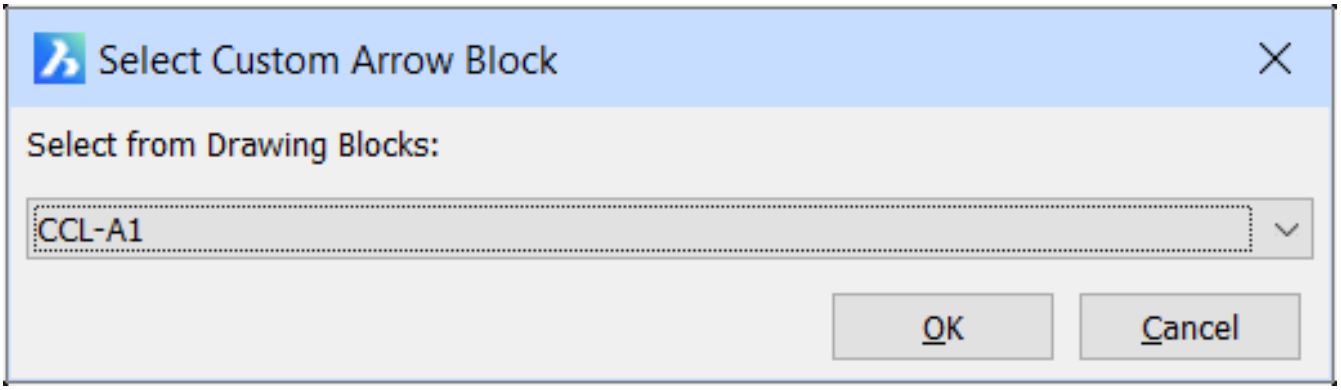

Figure 6.1510

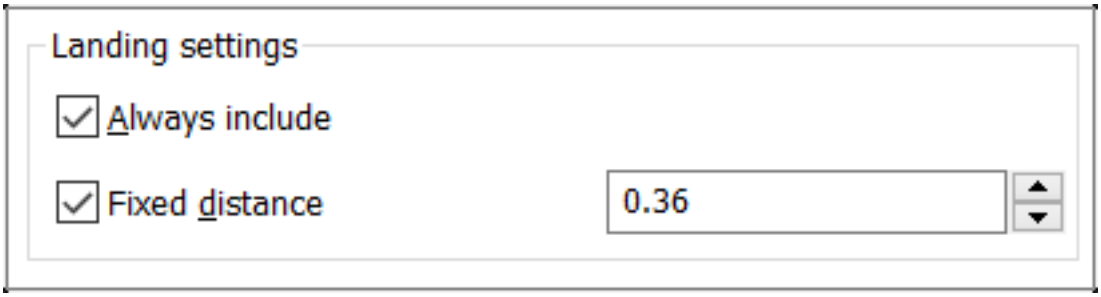

Figure 6.1511

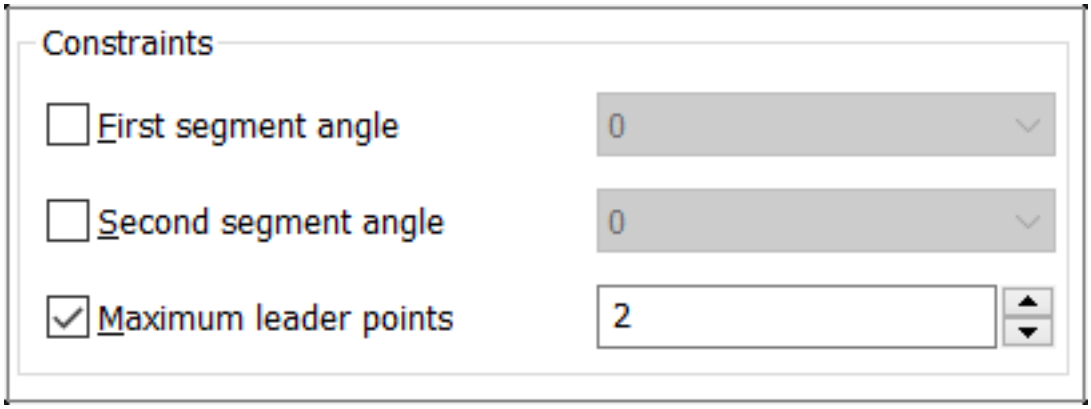

Figure 6.1512

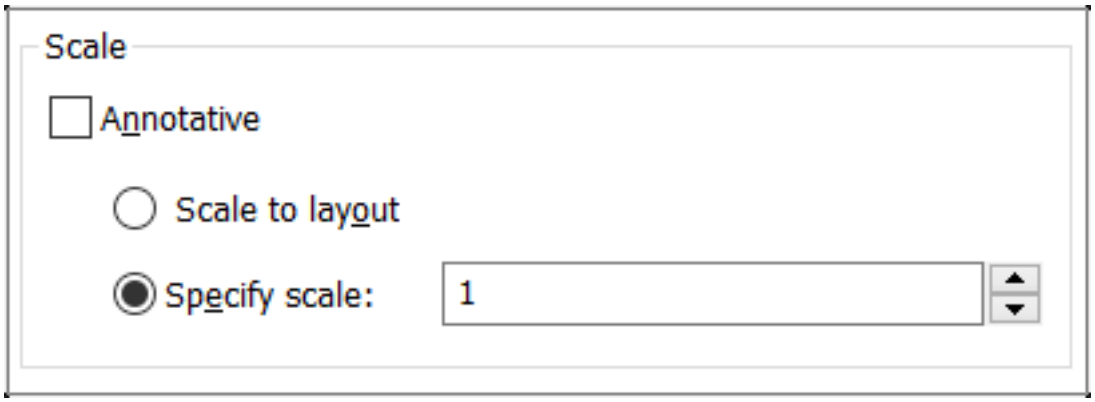

Figure 6.1513

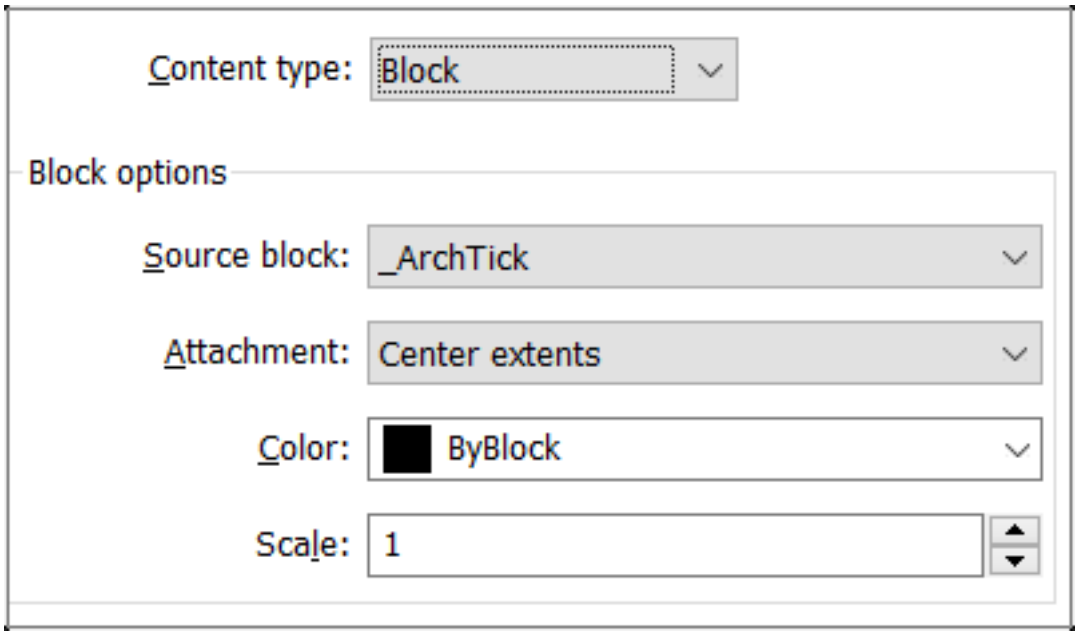

Figure 6.1514

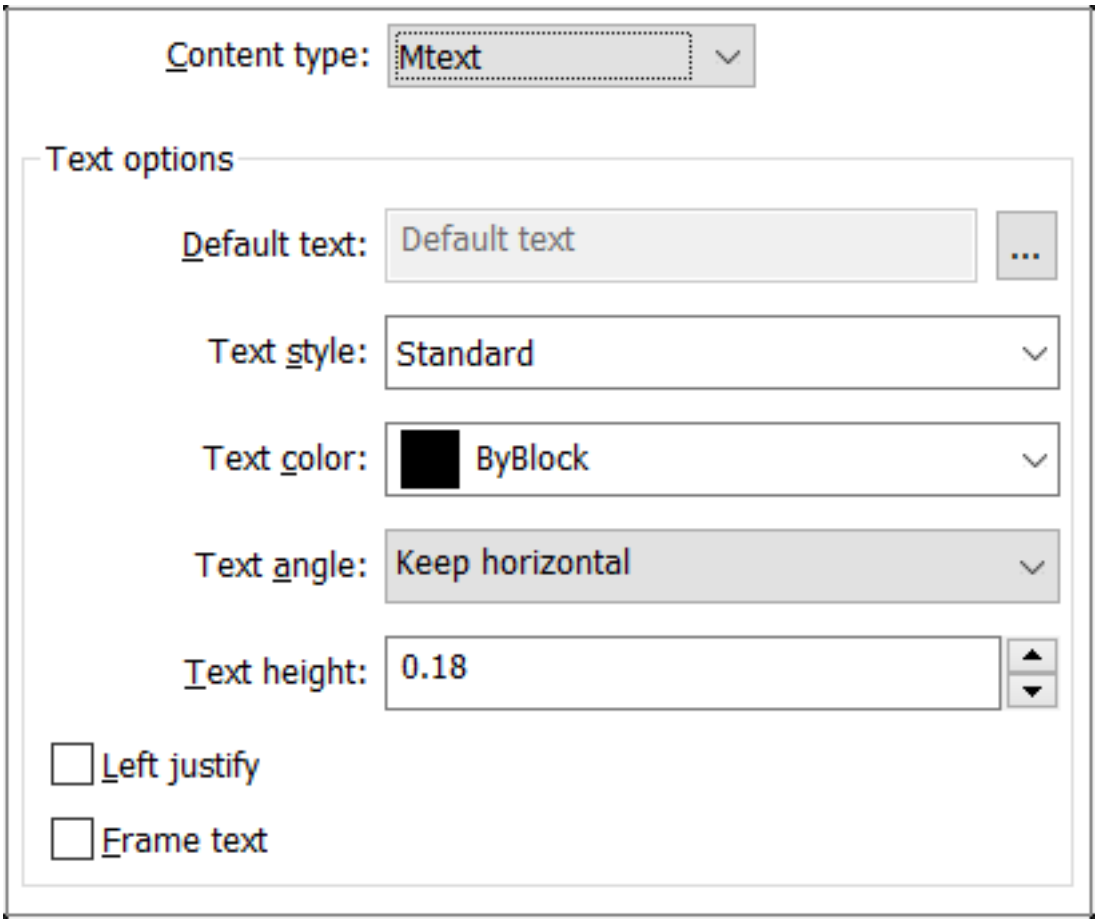

Figure 6.1515

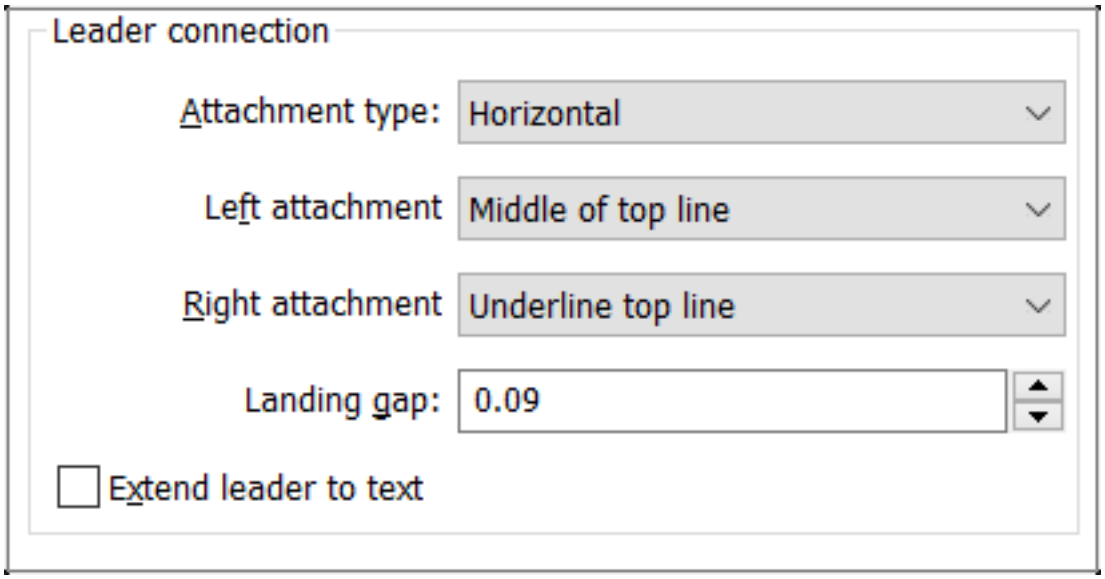

6.21.26 MlStyle

(6.2833 on page 4875) Creates, edits, saves, and removes multiline styles used by the Mline (6.21.27) command.

Figure 6.1516

Shape Classic Pro Platinum Mechanical BIM

Note: Some properties defined by this command can be overridden by options in the MLine command.

Accessing the Command

command bar: **mlstyle** transparent: **'mlstyle** menu bar: **Tools | Drawing Explorer | Multiline Styles** ribbon: **Home | Settings | Drawing Explorer | Multiline Styles** : **MlStyle** Displays the Multiline Styles section of the Drawing Explorer dialog box: (6.1517)

Figure 6.1517

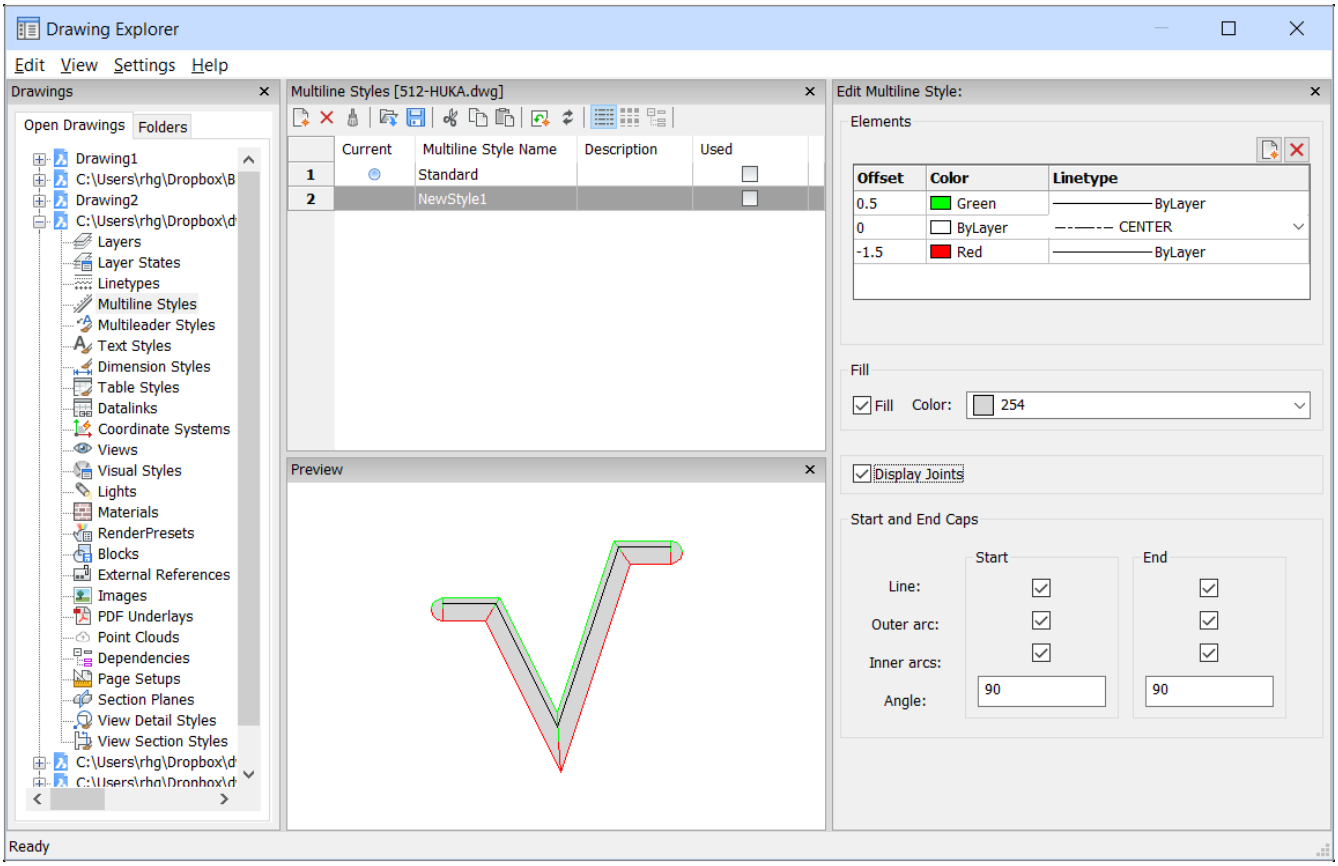

Command Options

Toolbar Option	Description

New

Creates a new multiline definition; displays a dialog box: (6.1518 on page 3829)

1. Type a name in the Name field. Spaces are not accepted.
2. (Optional) Select an existing multiline style to use as a template for the new style
3. Click **Create**
4. After the New Multiline Style dialog closes, the program adds the new style to the Details pane. (Optional) Type a description in the Description field.

Delete

Deletes the selected style(s). Press and hold the **Ctrl** key to select multiple styles. The 'Standard' style and styles in use cannot be deleted.

Purge

Purges the selected style(s). The 'Standard' style and styles in use cannot be purged.

Load from mln file

Loads multiline styles from a multiline (*.mln) file; displays a file dialog box: (6.1519 on page 3830)

1. Click **File**.
2. Select an MLN file.
3. Click **Open**.
4. Choose an mline style name in the list.
5. Click **OK**.

Save to mln file

Saves all multiline styles in the drawing to a multiline (*.mln) file for use by other CAD systems; displays a file dialog box:

1. Enter a name for the file.
2. Click **Save**.

Multiline Styles Options	Description
Current	The current multline style is marked by the dot. Click the tile in front of a style to make it current.
Multiline Style Names	Lists the names of multiline styles stored in the drawing. To rename it, click on it twice slowly, and then enter the new name.
Description	(Optional) Type a description for the style, such as 'Brick wall'.
Used	Toggles the use of the style in the drawing (this option seems to have no effect): • **Yes** - styles is to be used • **No** - style is not to be used

Edit Multiline Styles Option	Description

Add	Adds a line to the multiline definition using the default properties: • Offset = 0 drawing units • Color = Bylayer • Linetype = Bylayer Once added, edit the table to change its look: (6.1520 on page 3830) **Offset** - specifies how far each line is from the center line of the mline **Color** - specifies the color of each line: 1. Click the color swatch 2. From the Select Color dialog box, choose a color 3. Click **OK** to close the color dialog box **Linetype** - specifies the linetype for each line: 1. Click the droplist 2. Choose a linetype from the list, or else choose Load to access additional linetypes. As you add elements and change properties, the preview pane shows what the mline now looks like: (6.1521 on page 3831) You must add at least one new style to use this option; the Add button does not work with the Standard style.
Delete	Erases a line from the multiline definition without warning. You must add at least one new style to use this option; the Delete button does not work with the Standard style.
Fill	When turned on, a solid fill floods the mline between the outer lines: (6.1522 on page 3831) **Color** - choose a color from the droplist, or else choose Select Color for the full palette.
Display joints	When selected, the mline draws joints (diagonal lines) between segments: (6.1523 on page 3831)
Start and End Caps	Closes the end segments of open multilines by a variety of methods: (6.1524 on page 3832) The numbers match the section of the dialog box shown below: (6.1525 on page 3832)

Related Commands

Mline (6.21.27) - creates multilines. Explorer (6.13.15) - opens the Drawing Explorer dialog box.

Figure 6.1518

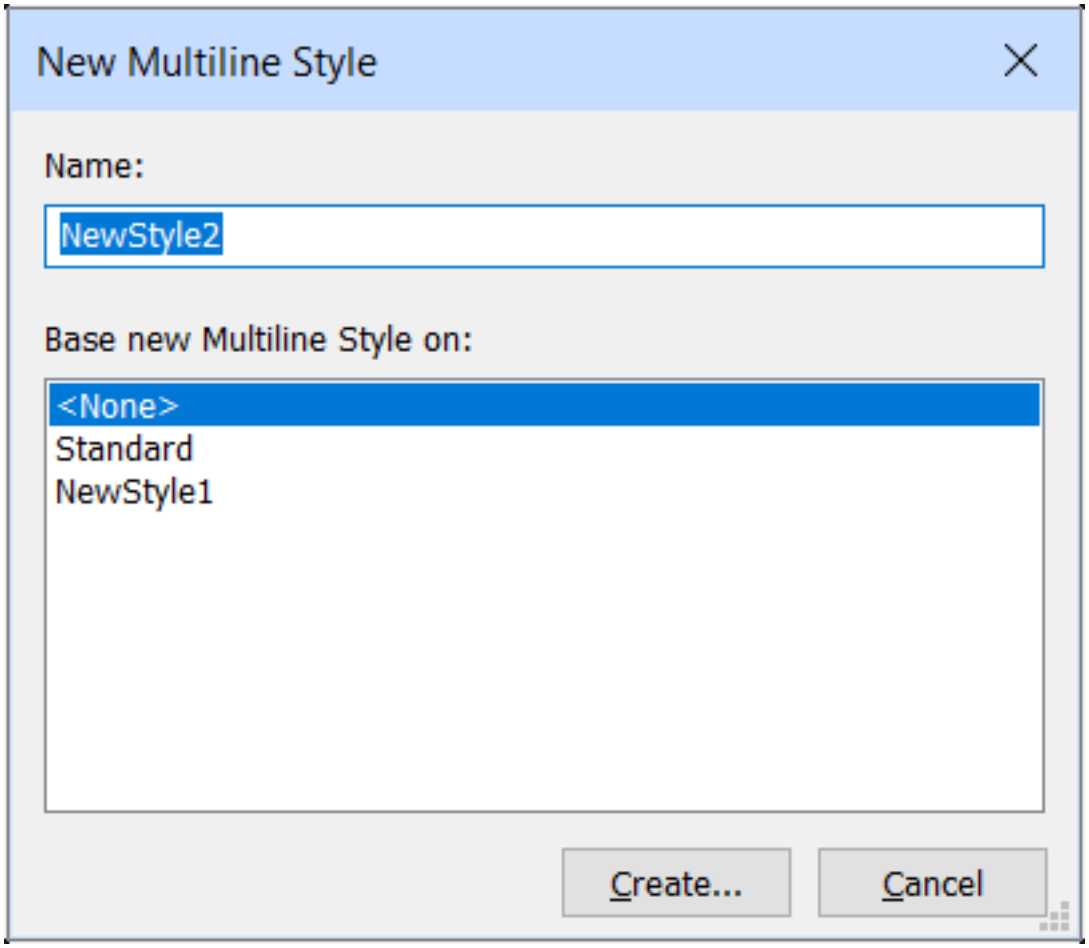

Figure 6.1519

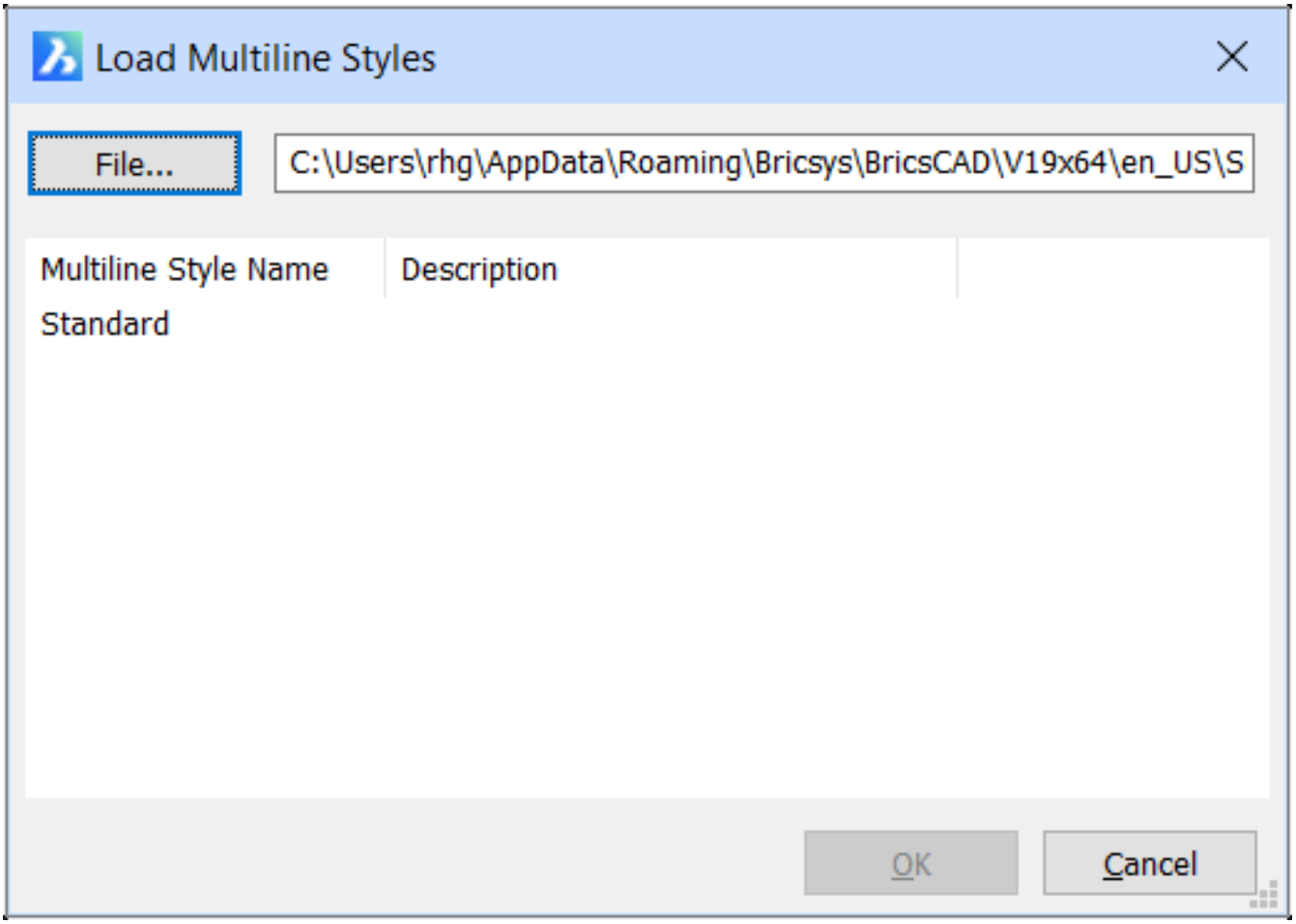

Figure 6.1520

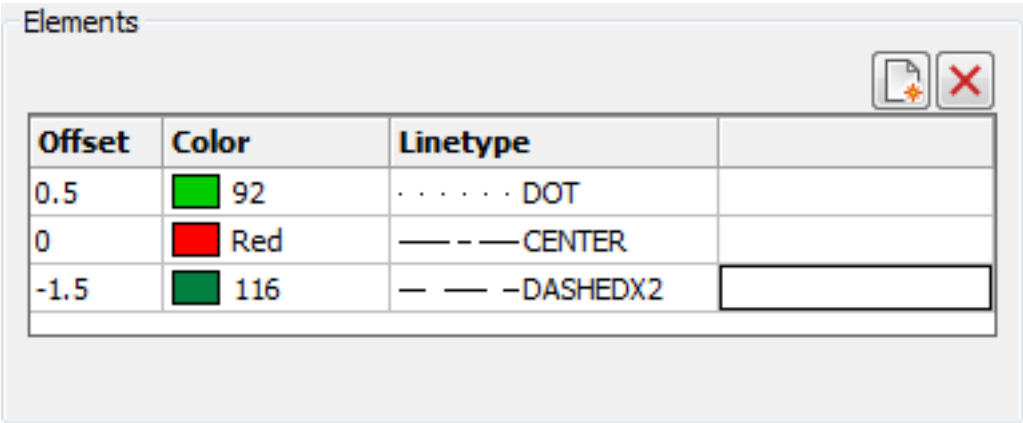

Figure 6.1521

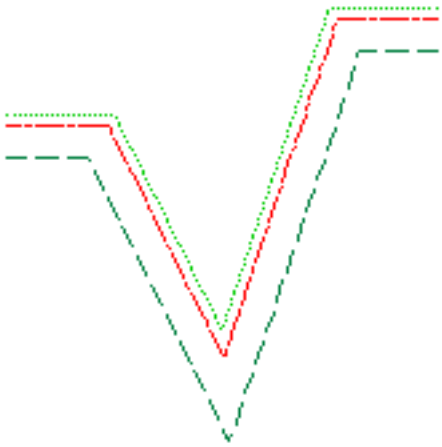

Figure 6.1522

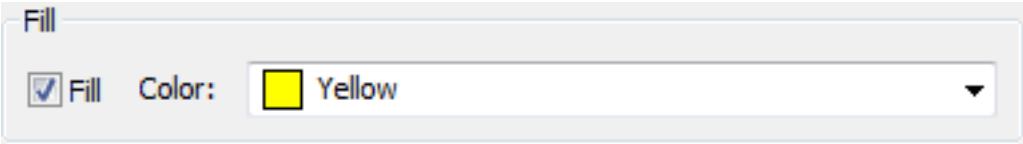

Figure 6.1523

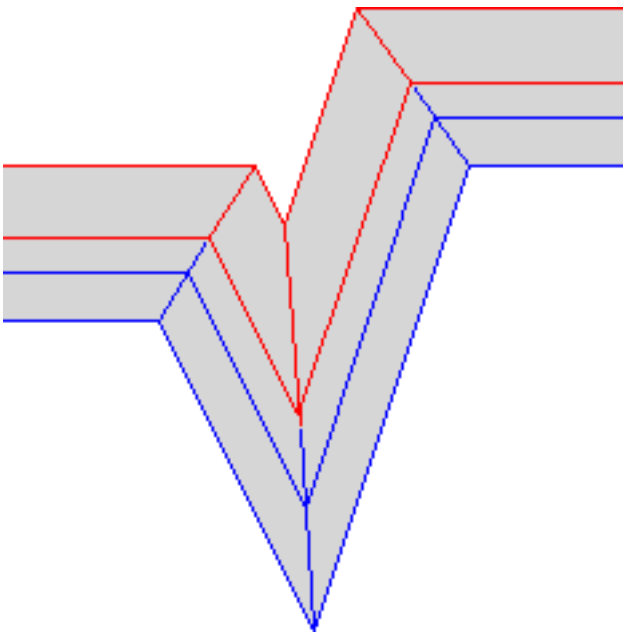

Figure 6.1524

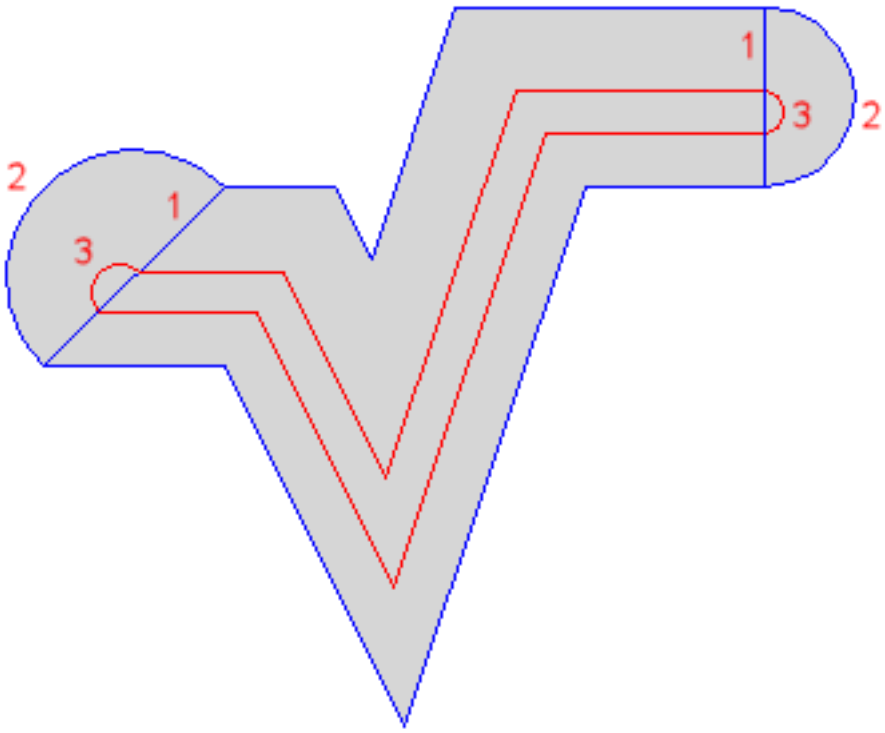

Figure 6.1525

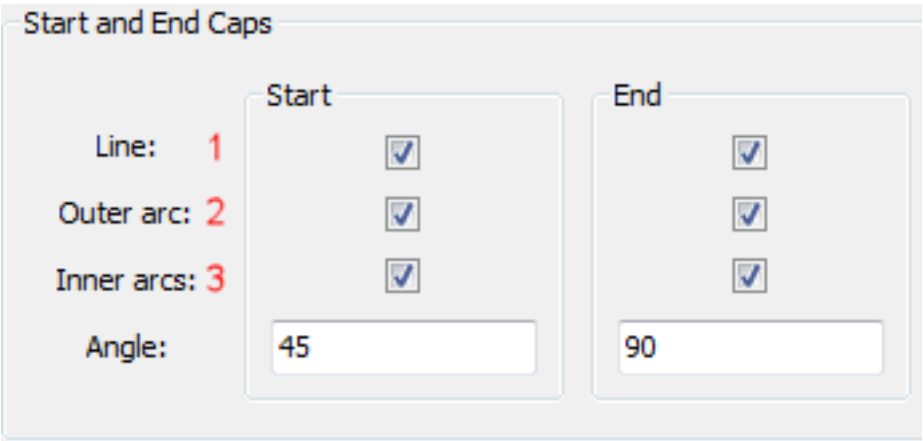

6.21.27 MLine

(6.2833 on page 4875) Draws multilines made of two or more parallel lines, according to the style specified by the

Figure 6.1526

Shape Classic Pro Platinum Mechanical BIM

MlStyle (6.21.26) command. (6.1527)

Figure 6.1527

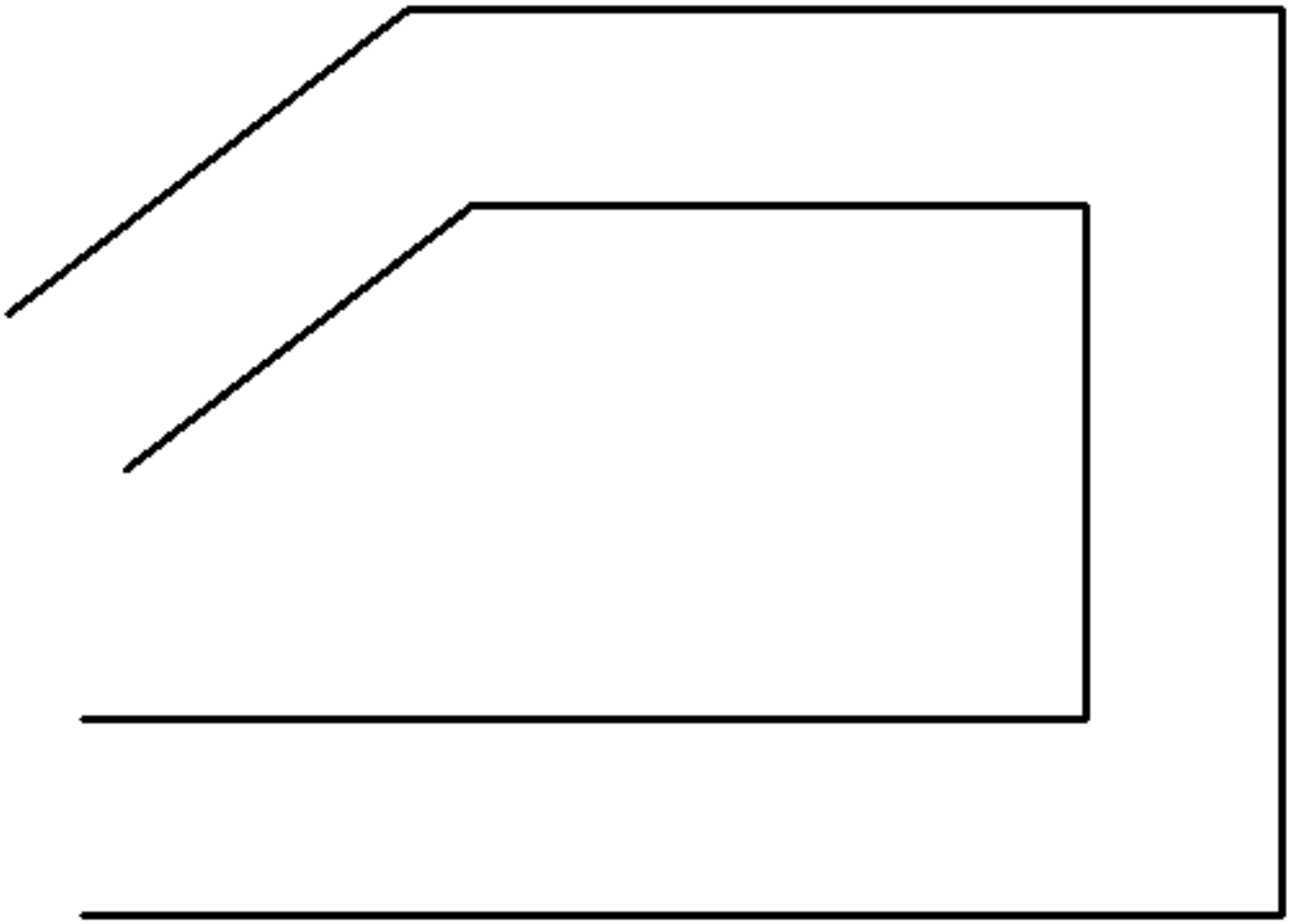

Accessing the Command

command bar: **mline** alias: **ml** menu bar: **Draw | Multiline** ribbon: **Draw | Draw | Line | Multiline** toolbar: **Draw | Lines | Multiline** : **MLine Prompts you in the command bar:** Start of line or [Justification/Scale/STyle/Follow] <Last point>**: (Pick a point in the drawing, or enter x,y,z coordinates, or else choose an option)** Set end point or [Angle/Length/Undo]: **(Pick another point, or choose an option)** Set end point or [Angle/Length/Follow/Undo]**: (Pick another point, or choose an option)** Set end point or [Angle/Length/Follow/Close/Undo]: **(Pick another point, choose an option, or else press Enter to stop)**

Command Options

Option	Description
Start of line	Specifies the starting point of the first multiline segment; the mline segment does not appear until you click the next point.

Last point	Press **Enter** to use the most recently specified point; this prompt is not seen when this command is first used in a drawing.
Justification	Specify the justification of the multiline relative to the point you pick; prompts you: **Enter MLine justification type [Top/Zero/Bottom] <Top> - (enter an option)**: • **Top** - the top of the multiline passes through the points you pick • **Zero** - the center of the multiline passes through the points you pick • **Bottom** - the bottom of the multiline passes through the points you pick The justification is saved in the CMLJUST (1.10.11) variable.
Scale	Specifies the overall scale of the multiline' prompts you: **Enter MLine scale <1.00> - (type a scale factor.)** The scale is saved in the CMLSCALE (1.10.11) variable.
Style	Select the style to use for the multiline, as defined by the MlStyle (6.21.26) command; prompts you: **Enter MLine style name [? to list available styles] - (enter the name of a saved multiline style or else type ? to see a list of available styles.)** The current style is saved in the CMLSTYLE (1.10.11) variable.
Follow	Uses the endpoint of the previously drawn multiline, polyline, line or arc as the start point for the next mline segment. The segment is drawn at the same angle of the previous line, multiline or polyline segment or tangent in case of an arc or polyline arc segment.
End point	Specifies the endpoint of the mline segment; this prompt repeats until you press **Enter** to end the command.
Angle	Draws the mline segment at an angle and distance that you specify; prompts you: 1. **Angle of line - (specify the angle (measured counter-clockwise from the positive x-axis).)** 2. **Length of line - (specify the length of the segment.)**
Length	Draws the segment at a distance and angle that you specify; prompts you: 1. **Length of line - (specify the length of the segment.)** 2. **Angle of line - (specify the angle (measured counterclockwise from the positive x-axis).)**
Undo	Undoes (erases) the last segment.
Close	Closes the "polygon" by drawing an mline segment between the current endpoint and the first start point.

Grips Editing

1. Select the multiline. Notice that it has two or more grips: at the start and endpoint and at each vertex.
2. Drag a grip to stretch the multiline segment(s).

(6.1528)

Figure 6.1528

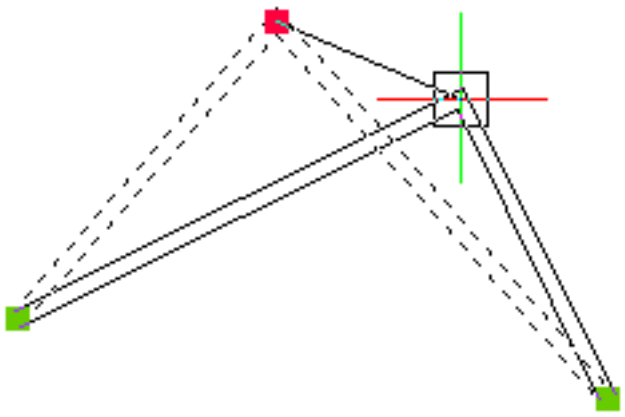

Related Commands

MlStyle (6.21.26) - creates and edits multiline styles. Line (6.20.30) - draws line segments. PLine (6.24.28) - draws connected lines and arcs.

6.21.28 ModelerProperties

(6.2833 on page 4875) Specifies settings for the ACIS modeler through the Settings dialog box. **Note:** There is a

Figure 6.1529

Shape Classic Pro Platinum Mechanical BIM

separate section for the Classic version of the program, as it does only views ACIS models and cannot create or edit them.

Accessing the Command

command bar: **modelerproperties**
: **ModelerProperties** Displays the Modeler Properties for ACIS section of the Settings dialog box: (6.1530 on the next page)

Figure 6.1530

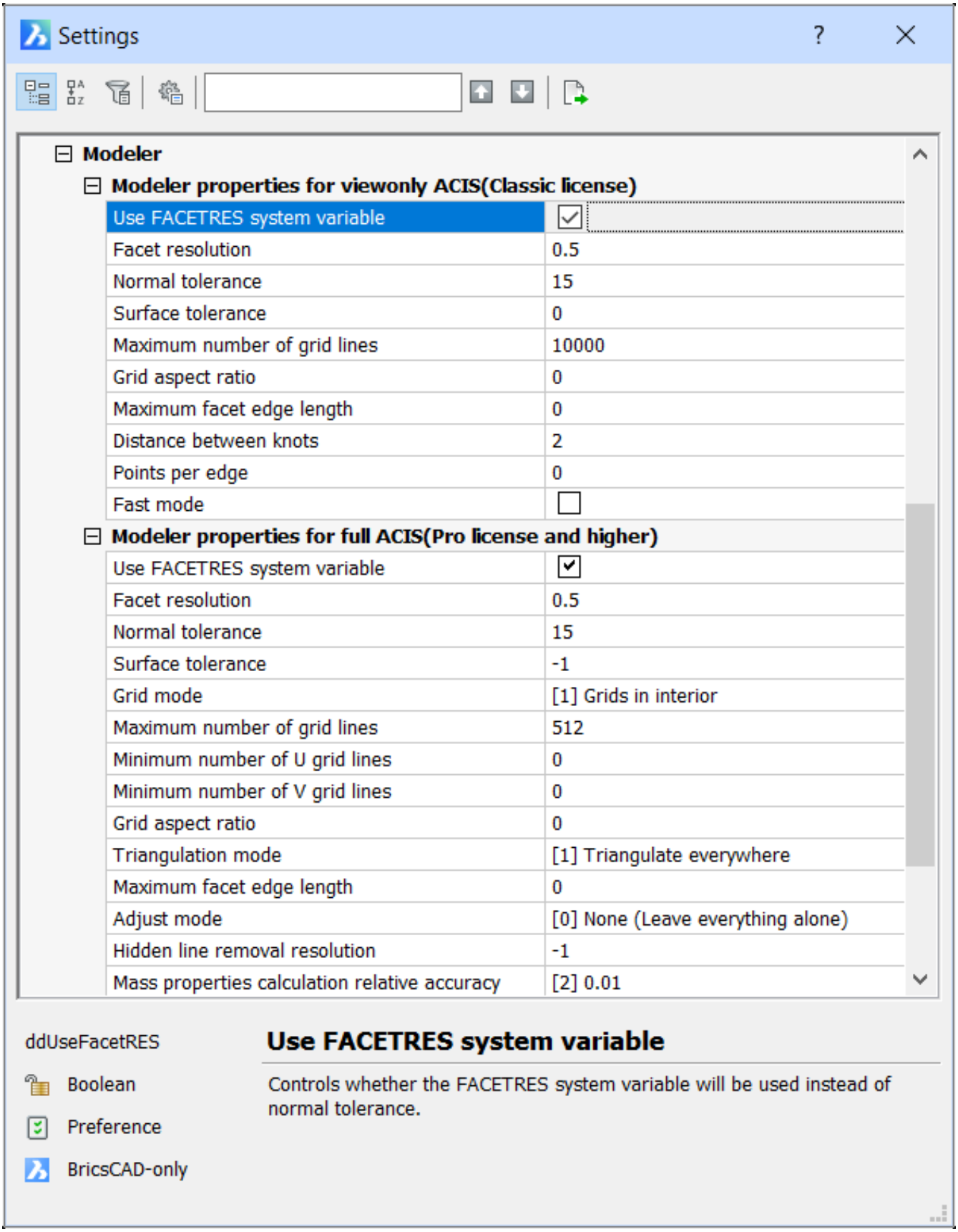

Command Options

Option	Description
Use FACETRES system variable (editable in Classic)	Toggles the use of the the FACETRES variable: • **0** = do not use Facetres • **1** = use Facetres Sets the ddUseFacetRes variable.
Facet Resolution	Determines how smoothly shaded and rendered objects are displayed; range is 0.01 to 10. Smaller values render more quickly but more coarsely. Sets the FaceTRes variable.
Normal tolerance	Specifies the maximum normal deviation allowed between normals on two adjacent nodes, in degrees. The proper value is usually independent of the model size Sets the spaNormalTol variable; spa is short for "Spatial," the maker of ACIS.
Surface tolerance	Specifies the maximum distance between a facet edge and the true surface; the value is dependent on the model size. Sets the spaSurfaceTol variable.
Grid mode	Controls how grids are used in the meshing process: • **0** - no grids used • **1** - grids used in the interior only • **2** - grids divide model edges • **3** - grids run in one direction only, either u or v Sets the spaGridMode variable.
Maximum number of grid lines	Specifies the maximum number of grid subdivisions to prevent the facet data of a face from getting too large. Sets the spaMaxNumGridLines variable..
Minimum number of U grid lines	Controls the minimum number of U grid lines: at least this number of grid lines are generated in U direction. Sets the spaMinUGridLines variable.
Minimum number of V grid lines	Controls the minimum number of V grid lines: a least this number of grid lines are generated in V direction. Sets the spaMinVGridLines variable..
Grid aspect ratio	Specifies the approximate aspect ratio of each cell in the grid. If the value is close to 1, then the cell is close to a square. This does not guarantee the aspect ration of the facet, which may consist of only part of a cell. Sets the spaGridAspectRatio variable.
Triangulation mode	Identifies which portion of the mesh is to be triangulated: • **0** - no triangulation is performed • **1** - everything is triangulated • **2** - triangulation goes up to boundaries • **3** - first level grids are triangulated • **4** - up to three levels of fringe are triangulated • **5** - up to three levels of fringe are triangulated Sets the spaTriangMode variable.
Maximum facet edge length	Specifies the maximum length of a side of a cell in object space. As a facet can be not larger than the cell, this determines the maximum facet size. Sets the spaMaxFacetEdgeLength variable.

Adjust mode	Determines how triangles are smoothed: • **0** - no adjustments made • **1** - adjusts points surrounded by triangles by moving ndoes in the center of surrounding nodes • **2** - adjusts all grid nodes Sets the spaAdjustMode variable.
Hidden line removal resolution	Specifies the accuracy to be used for mass properties calculations, this number being is the smallest distance taken into consideration during Hidden Line Removal calculations. it is highly recommended to use a negative number: • Acceptable range is from 0.01 to 0.000000000001 (1.e-2 to 1.e-12) • Accuracy is relative to the magnitude of the calculated value. • Negative value employs auto-calibration based on the size of the model • Use a value of 0.001 or smaller when dealing with objects of very small sizes Sets the AcisHlrResolution variable.
Mass Properties Calculation Relative Accuracy	Specifies the relative accuracy required for mass properties calculations. Since the specified accuracy is relative, the calculation result depends on the magnitude of the calculated value. A proper value lies between 1.e-2 and 1.e-12. Sets the MassPropAccuracy variable.

Related Commands

-ModelerProperties (6.21.30) - controls the various settings of the Acis modeler through the command bar.

6.21.29 Move

(7.3 on page 4931) Moves entities. (6.1532)

Figure 6.1531

Shape Classic Pro Platinum Mechanical BIM

Figure 6.1532

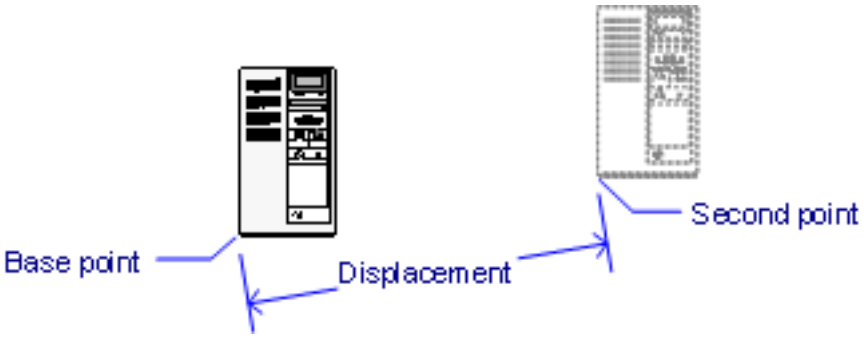

Accessing the Command

command bar: **move** alias: **m** menu bar: **Modify | Move** ribbon: **Change | Arrange | Move** toolbar: **Modify |** : **Move Prompts you in the command bar:** Select entities to move: **(Choose one or more entities)** Entities in set: 1 Select entities to move: **(Choose more entities, or press Enter to continue)** Enter base point [Displacement] <Displacement>: **(Pick a point, enter x,y coordinates, or type D)** Enter second point <Use base point as displacement>: **(Pick another point, or press Enter)**

Command Options

Option	Description
Select entities to move	Specifies the entities to be moved.
Enter base point	Specifies the starting point: • Pick a point in the drawing • Enter x,y,z coordinates The z-coordinate is optional. If not specified, then z = 0. Use entity snap modes to ensure accuracy. To move entities horizontally or vertically, hold down the **Shift** key.
Enter second point	Specifies the destination for the entities: • Pick a point in the drawing • Enter x,y,z coordinates
Displacement	Specifies the displacement vector to move the entities; prompts you: **Enter displacement vector <100,200,0> - (enter x,y,z coordinates to specify the displacement vector from the origin of the current UCS (user-defined coordinate system).)** "Vector" is fancy term for distance and angle being specified at the same time.
Use base point as displacement	Uses the x,y,z coordinates of the base point (from the drawing origin of 0,0,0) as the displacement vector.

Procedures

- Using the Move command (1.24.12)
- Moving entities using grips (1.24.12)
- Using Cut and Paste to move entities between drawings (1.24.12)
- Move a selection as a block (1.24.12)
- To move entities using grips editing (1.24.4)

Related Commands

PEdit (6.24.21) - moves the vertices of polylines. CutClip (6.9.62) - moves entities from the drawing to the Clipboard.

6.21.30 -ModelerProperties

(6.2833 on page 4875) Specifies settings for the ACIS modeler through the command line. **Note:** The Classic

Figure 6.1533

Shape Classic Pro Platinum Mechanical BIM

version of the program displays the settings but can only edit the **USe facetres** setting, as it dos not include a full ACIS license.

Accessing the Command

command bar: -**modelerproperties** : -**ModelerProperties Prompts you in the command bar:** [view Properties/USe facetres/Surface tolerance/Normal tolerance/Max grid lines/Edge length/grid aspect Ratio/Adjust mode/Grid mode/Triangulation mode/min U grid lines/min V grid lines/mass properties aCcuracy/eXit]<eXit>: **(Select an option) Note:** This command leaves out the FaceTRes and Hidden Line Accuracy settings found in the Model-Properties (6.21.28) command.

Command Options

Option	Description
view Properties	Reports the value of each variable, such as **FACETRES enabled : Yes Surface tolerance : -1" Normal tolerance : 1'-3" Maximum number of grid lines : 512 Maximum facet edge length : 0" Grid aspect ratio : 0.0000 Adjust mode : None Grid mode : Interior Triangulation mode : All Minimum number of U grid lines : 0 Minimum number of V grid lines : 0**
USe facetres (editable in Classic)	Toggles the use of the the FACETRES variable; prompts you: **Enable FACETRES: [Yes/No] <Yes> - (enter a value)**: • **No** = do not use Facetres • **Yes** = use Facetres Sets the ddUseFacetRes variable.
Surface tolerance	Specifies the maximum distance between a facet edge and the true surface; the value is dependent on the model size; prompts you: **Enter surface tolerance: <-1"> - (enter a value.)** Sets the spaSurfaceTol variable.
Normal tolerance	Specifies the maximum normal deviation allowed between normals on two adjacent nodes, in degrees. The proper value is usually independent of the model size; prompts you: **Enter normal tolerance: <1'-3"> - (enter a value.)** Sets the spaNormalTol variable; spa is short for "Spatial," the maker of ACIS.
Max grid lines	Specifies the maximum number of grid subdivisions to prevent the facet data of a face from getting too large; prompts you: **Maximum number of grid lines: <512> - (enter a value.)** Sets the spaMaxNumGridLines variable.
Edge length	Specifies the maximum length of a side of a cell in object space. As a facet can be not larger than the cell, this determines the maximum facet size; prompts you: **Maximum facet edge length: <0"> - (enter a value.)** Sets the spaMaxFacetEdgeLength variable.

grid aspect Ratio	Specifies the approximate aspect ratio of each cell in the grid. If the value is close to 1, then the cell is close to a square. This does not guarantee the aspect ration of the facet, which may consist of only part of a cell; prompts you: **Grid aspect ratio: <0.0000>** - **(enter a value.)** Sets the spaGridAspectRatio variable.
Adjust mode	Determines how triangles are smoothed; prompts you: **Enter adjust mode [None/non Grid/All]: <None>** - **(enter a value)**: • **None** - no adjustments made • **non Grid** - adjusts points surrounded by triangles by moving nodes in the center of surrounding nodes • **All** - adjusts all grid nodes Sets the spaAdjustMode variable.
Grid mode	Controls how grids are used in the meshing process; prompts you: **Enter grid mode [None/Interior/to Edges/One direction]: <Interior>** - **(enter a value)**: • **None** - no grids used • **Interiror** - grids used in the interior only • **to Edges** - grids divide model edges • **One direction** - grids run in one direction only, either u or v Sets the spaGridMode variable.
Triangulation mode	Identifies which portion of the mesh is to be triangulated; prompts you: **Enter triangulation mode [None/All/fringe 1/fringe 2/fringe 3/fringe 4]: <All>** - **(enter a value)**: • **None** - no triangulation is performed • **All** - everything is triangulated • **fringe 1** - triangulation goes up to boundaries • **fringe 2** - first level grids are triangulated • **fringe 3** - up to three levels of fringe are triangulated • **fringe 4** - up to three levels of fringe are triangulated Sets the spaTriangMode variable.
min U grid lines	Controls the minimum number of U grid lines: at least this number of grid lines are generated in U direction; prompts you: **Minimum number of U grid lines: <0>** - **(enter a value.)** Sets the spaMinUGridLines variable.
min V grid lines	Controls the minimum number of V grid lines: a least this number of grid lines are generated in V direction; prompts you: **Minimum number of V grid lines: <0>** - **(enter a value.)** Sets the spaMinVGridLines variable..
mass properties aCcuracy	Specifies the relative accuracy required for mass properties calculations. Since the specified accuracy is relative, the calculation result depends on the magnitude of the calculated value. A proper value lies between 1.e-2 and 1.e-12; prompts you: **Mass properties calculation relative accuracy: <3/256">** - **(enter a value.)** Sets the MassPropAccuracy variable.
eXit	Exits the command.

Related Commands

ModelerProperties (6.21.28) - controls the various settings of the Acis modeler through the **Settings** dialog box.

6.21.31 MoveEData

(6.2833 on page 4875) Moves extended entity data from one entity to one or more others.

Figure 6.1534

Accessing the Command

command bar: **moveedata** transparent: **'moveedata** menu bar: **Tools | Entity Data | Move Entity Data** toolbar: **Entity Data |** : **MoveEData Prompts you in the command bar:** Move Entity Data: Name of application or [? to list application names]: **(Enter name of application, or type ?)** Select entity from which to move data: **(Choose one entity)** Select entity to which to move data: **(Choose another entity)** Select entity from which to move data: **(Choose another entity, or press Enter to exit the command)**

Command Options

Option	Description
Name of application	Specifies the name of the application that generated the extended entity data.
? to list application names	Lists the names of registered applications.
Select entity From which to move data	Selects the source entity from which to move edata. The entity must contain edata, which can be created with the EditEData (6.13.3) command.
Select entity to which to move data	Specifies the target entity to receive the edata.

Related Commands

CopyEData (6.9.58) - copies extended entity data to other entities. DelEData (6.10.26) - erases extended entity data from entities. EditEData (6.13.3) - creates and edits extended entity data. ReAssocApp (6.26.2) - associates applications with entities.

6.21.32 MSlide

(6.2833 on page 4875) Creates slides (just like a screen grab) of the current drawing (short for "make slide") and

Figure 6.1535

then saves them to disc in these formats:

- **SLD** - compatible with other CAD programs
- **EMF** - enhanced WMF format
- **WMF** - Windows meta format

Notes: This command on Linux exports only to the Slide File (*.sld) format. To view slide files made with this command, use the VSlide (6.31.22) command.

Accessing the Command

command bar: **mslide** alias: **msnapshot** menu bar: **Tools | Make Snapshot** ribbon: **Tools | Action Recorder | Make Snapshot** toolbar: **Tools |** : **MSlide** Displays a dialog box: (6.1536) Enter a file name, choose a format,

Figure 6.1536

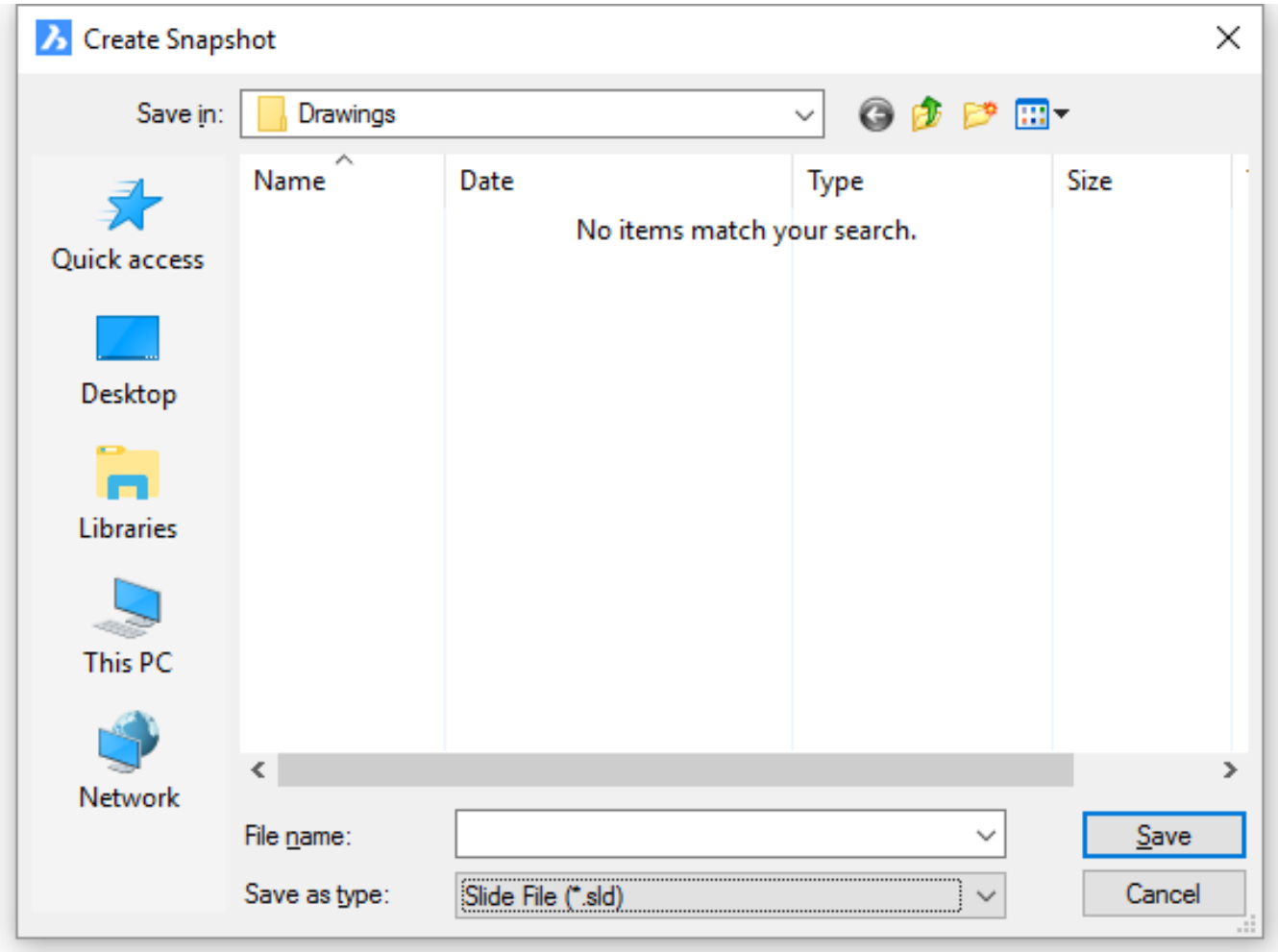

and then click **Save**.

Command Options

Option	Description
File name	Specifies the name of the slide (snapshot).
Save as type	Specifies the file format: • **SLD** - compatible with other CAD programs • **EMF** - enhanced WMF format • **WMF** - Windows meta format
Save	Saves the slide file.

Related Commands

VSlide (6.31.22) - views WMF, EMF, and SLD files. BmpOut (6.6.14) - exports drawings in BMP format. Export (6.13.16) - exports drawings in BMP, DWF, DXF, DWT, PDF, WMF, EMF, SLD, and older DWG formats. WmfOut (6.33.12) - exports drawings in WMF, EMF, and SLD formats.

6.21.33 MSpace

(6.2833 on page 4875) Switch from paper space to model space viewport in a layout tab. **Note:** This command

Figure 6.1537

Shape Classic Pro Platinum Mechanical BIM

operates only when a layout tab is in paper space mode. (6.1538)

Figure 6.1538

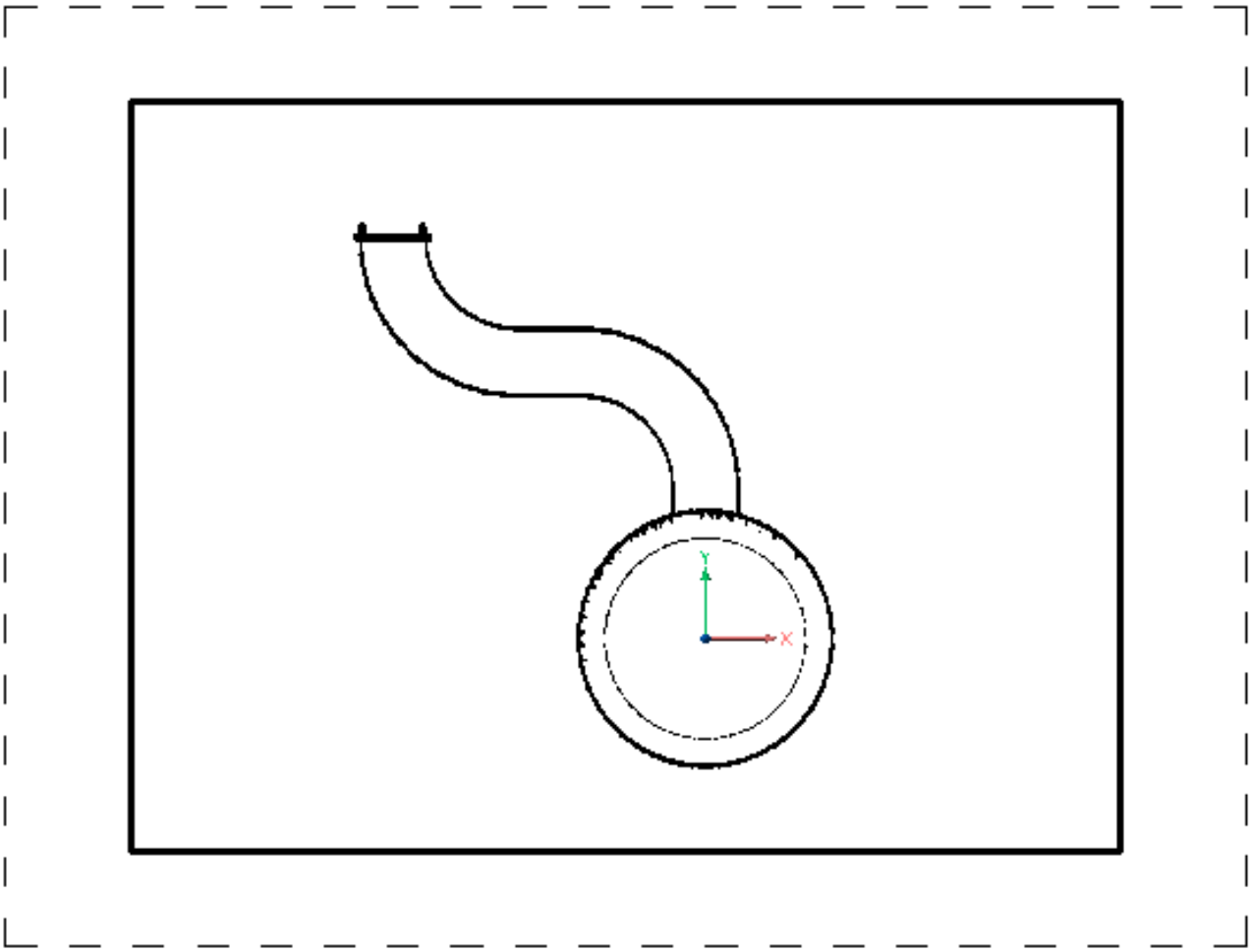

Accessing the Command

command bar: **mspace** shortcut: **double-click inside the viewport** alias: **ms** status bar: **P.Layout** : **MSpace** Displays no prompt in the command bar. To reverse the action of this command, use the PSpace (6.24.57) command, or else double-click outside the viewport border.

Command Options

No options.

Status Bar Menu

Right-click M:Layout on the status bar for the shortcut menu: (6.1539 on page 3850) (6.1540 on page 3850)

Shortcut Menu	Description
Paper Space	Switches to paper space in the current layout.

Model Space	Switches to model space in the current layout.
Layout1	Switches the drawing editor to Layout1.
Model	Switches the drawing editor to Layout1.
Layout2	Switches the drawing editor to Layout2. When the drawing contains other layouts, they are also listed in the shortcut menu.

Figure 6.1539

Figure 6.1540

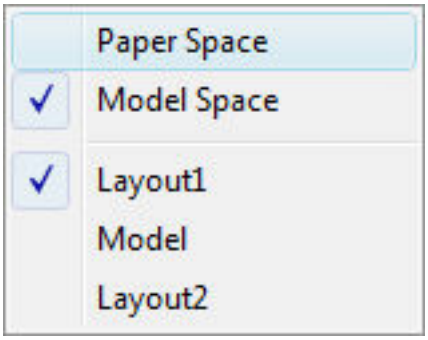

Related Commands

ChSpace (6.9.20) - Moves entities from paper space to model space and vice versa. MView (6.21.38) - creates viewports in paper space. VpClip (6.31.17) - clips viewports. PSpace (6.24.57) - switches to paper space. VPorts (6.31.20) - creates viewports in model space. RedrawAll (6.26.10) - redraws all viewports. RegenAll (6.26.17) - regenerates the drawing in all viewports. Zoom (6.35.7) - utilizes the XP option to specify the zoom factor in paper space relative to model space.

6.21.34 MText

(6.2833 on page 4875) Places formatted, paragraph text in a bounding box that limits the extent of the text. (6.1544

Figure 6.1541

on the next page)

Figure 6.1542

Accessing the Command

command bar: **mtext** aliases: **t, mt** menu bar: **Draw | Multiline Text** ribbon: **Draw | Text | Multiline Text** toolbar: **Draw |** : **MText Prompts you in the command bar:** Multiline Text: First corner for block of text: **(Pick the first point for the bounding box, or else enter x,y coordinates)** Select Opposite corner for block of text or [Justification/Rotation angle/text Style/text Height/Direction/Width]: **(Pick another corner for the bounding box, or enter an option)** Displays the Text Formatting toolbar and bounding box: (6.2474 on page 4583) Enter text in

Figure 6.1543

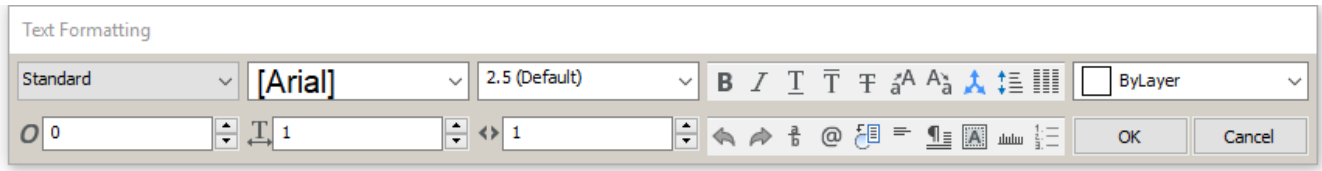

the bounding box, format it, and then click **OK**. (6.1544 on the next page)

Figure 6.1544

Command Options

Option	Description
Style	Specifies the style: (6.1546 on page 3856) Choose a style name from the droplist. See Style (6.27.57) command.
Font	Specifies the font. (6.1547 on page 3857) Choose a font name from the droplist; this overrides the font specified by the style. BricsCAD can use any font installed on your computer. To apply a font to just one or more words: 1. Highlight the word 2. Choose the font from the droplist To apply a font to just one or two words, **highlight them**, and then choose the font from the droplist.
Height	Specifies the text height. (6.1548 on page 3857) • Choose a preset text height from the droplist • Enter a value To change the height of a few words, highlight them, and then specify the height.
B Bold	Toggles boldfacing of text. SHX fonts cannot be boldfaced. To apply boldfacing : 1. Select some or all of the text 2. Click the **B** button. To remove boldfacing, repeat the procedure.
I Italic	Toggles italicization of text. To apply italics: 1. Select some or all of the text 2. Click the **I** button Repeat the procedure to remove italics. SHX fonts cannot be italicized.
T Underline	Toggles the underlining of text; to apply underlining : 1. Select some or all of the text 2. Click the **U** button Repeat the procedure to remove underlines.

Overline	Toggles overlining of text; to apply overlining: 1. Select some or all of the text 2. Click the **O** button. Repeat the procedure to remove overlines.
Strikethrough	Toggles the strikethrough of the text; to apply strikethrough: 1. Select some or all of the text 2. Click the **T** button. Repeat the procedure to remove strikethroughs.
Upper case	Sets selected text in upper case letters, like ABC.
Lower case	Sets selected text in lower case letters, like abc.
Annotative	Toggles the annotative property of the MText. Click the annotative button to apply or remove the annotative scale.
Line spacing	Sets the line spacing. (6.1549 on page 3857)
Color	Specifies the color of the text. (6.1550 on page 3857) 1. Select some or all of the text. 2. Click the **Color** button. 3. Choose a color from the droplist.
Oblique Angle	Specifies the angle by which to slant the text: (6.1551 on page 3857) Enter an angle, or else click the spinners to change the value. • Less than 0 degrees - characters slant backwards • 0 - characters are upright • More than 0 degrees - characters slant forwards
Width Factor	Specifies the width of character: (6.1552 on page 3857). • Smaller than 1 - characters are narrow • 1 - characters have normal width • Greater than 1 - characters are wide
Character Spacing	Specifies the spacing between characters: (6.1553 on page 3857) • Smaller than 1 - characters spacing is tight • 1 - characters have normal spacing • Greater than 1 - characters spacing is loose
Undo	Undoes the last format applied.
Redo	Redoes the last undo.

Stack Fractions

Stacks text according to the special characters -- / # or ^ -- embedded in the text:

- **/** - stacks vertically (separated by a horizontal line)
- **#** - stacks diagonally (separated by a diagonal line)
- **^** - stacks vertically not separated by a line (tolerance stack)

To stack fractions:

1. Enter fraction text, such as 3/4 (6.1554 on page 3858)
2. Select the fraction text; e.g. double click: (6.1555 on page 3859)
3. Click the **Stack Fraction** button ( ): (6.1556 on page 3859)
4. Repeat steps 2 and 3 to unstack the fractions.

To edit the stack properties:

1. Double click the stacked text. The Stack Properties dialog displays: (6.1557 on page 3859)
2. **Text** - type values in both fields of the text to be stacked
3. **Alignment** - select an alignment option: Bottom, Center, or Top
4. **Style** - select an stack style: Diagonal Fraction, Horizontal Fraction, or Tolerance
5. **Text size** - specify how much larger or smaller the stacked text should be in the range of 25% to 125%, or else enter a value.
6. Click the **OK** button to apply the changes.

Insert Symbol

Inserts special symbols. Click the button, and then choose a symbol. (6.1558 on page 3860) You can enter the symbols directly by typing their codes, such as **%%d** for the degree symbol.

Field

Inserts a field. See the Field (6.14.3) command.

Text justification

Specifies the text justification (alignment) within the bounding box. Click the button, and then choose an alignment from the droplist. (6.1559 on page 3860) The icon on the button indicates the current justification mode.

Paragraph

Specifies the text alignment of a paragraph. Click the button, and then choose an alignment from the droplist. (6.1560 on page 3860)

Background Mask

Sets the background mask; displays a dialog box: ===ERROR WITH DOWNLOADED IMAGE===

Ruler	Toggles the display of the ruler. (6.1561 on page 3861) 1. First line indent marker 2. Second line indent marker 3. Right indent marker 4. Tab type
Lists	Creates numbered and bulleted lists. Click the button, and then choose an option from the droplist. ===ERROR WITH DOWNLOADED IMAGE=== • **Enable lists and bullets** - turns on list making • **Allow automatic lists indexing** - pressing **Enter** adds a new list item
Columns	Divides the text in columns. Right click and choose **Columns** in the context menu. (6.1562 on page 3861) The Column Properties dialog box displays: (6.1563 on page 3861) • **Column type** - defines how the number of columns is controlled. • **Column number** - number of columns • **Height** - maximum height of the columns. • **Width** - width of each column. • **Gutter width** - space between the columns. Click the **Column type** list button and select a column type in the list: (6.1564 on page 3861) • **Dynamic (auto height)** option: (6.1565 on page 3862) Type a value in the **Height**, **Width**, and **Gutter width** fields. The number of columns is calculated automatically. Optionally, adjust the column height by dragging the control button. • **Dynamic (manual height)** option: (6.1566 on page 3863) Type a value in the **Width**, and **Gutter width** fields. The number of columns is calculated automatically. The **Height** is controlled by dragging the control button for each column separately. • **Static** option: (6.1567 on page 3863) Type a value in the **Column number**, **Height**, **Width**, and **Gutter width** fields. Optionally, adjust the column height by dragging the control button.

Grips Editing

Mtext bounding boxes can be edited directly through grips:

1. Select the mtext. Notice that it has two grips.
2. Drag the grips to perform the following actions:

- Drag the left grip to move the mtext.
- Drag the right grip to stretch the width of the bounding box (make it wider or narrower; the text reflows automatically to accommodate the change in width).

(6.1569 on page 3865)

Figure 6.1545



Procedures

- To create single line text (1.21.18)
- To create multiline text (1.21.18)
- Including special text characters and symbols (1.21.18)
- To add a background mask (1.21.18)
- To add a text frame (1.21.18)
- General procedure to create fields (1.21.23)
- Defining text system variables (1.21.16)

Related Commands

-MText (6.21.35) - places paragraph text. Text (6.29.12) - places single-lines of text in drawings. -Text (6.29.12) - places text and evaluates LISP expressions. AttDef (6.4.32) - defines attribute text. DdEdit (6.10.15) - edits text. Field (6.14.3) - inserts a field in a multiline text, table cell or attribute. Updatefield (6.30.10) - Updates fields in selected Mtexts. Style (6.27.57) - creates and modifies text styles through the Drawing Explorer. -Style (6.27.56) - creates and modifies text styles through the command bar. QText (6.25.6) - toggles between text and rectangular representations. Change (6.9.10) - changes the position of text. TxtExp (6.29.34) - explodes text into polylines. Spell (6.27.41) - checks the spelling of text in drawings. Find (6.14.8) - finds and replaces text. Properties (6.24.52) - modifies the properties of text.

Figure 6.1546

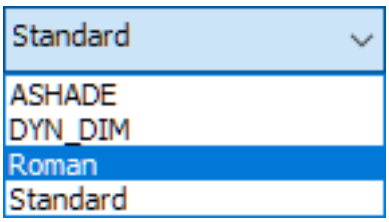

Figure 6.1547

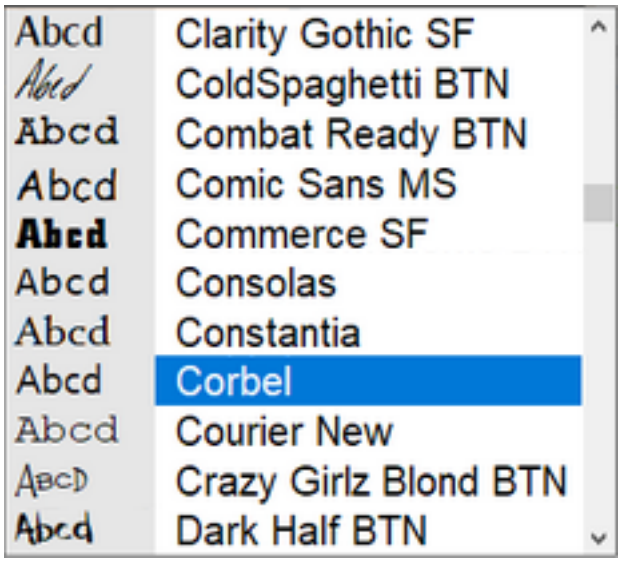

Figure 6.1548

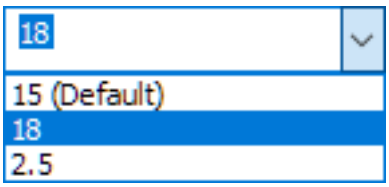

Figure 6.1549

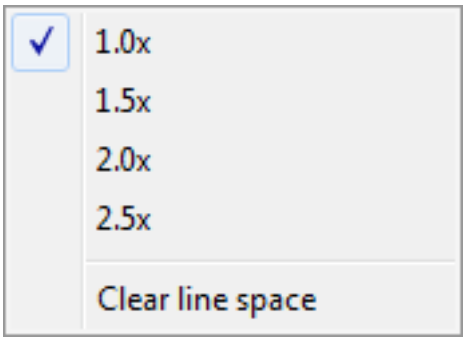

Figure 6.1550

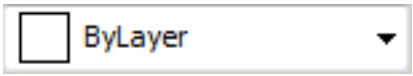

Figure 6.1551

Figure 6.1552

Figure 6.1553

Figure 6.1554



Figure 6.1555



Figure 6.1556



Figure 6.1557

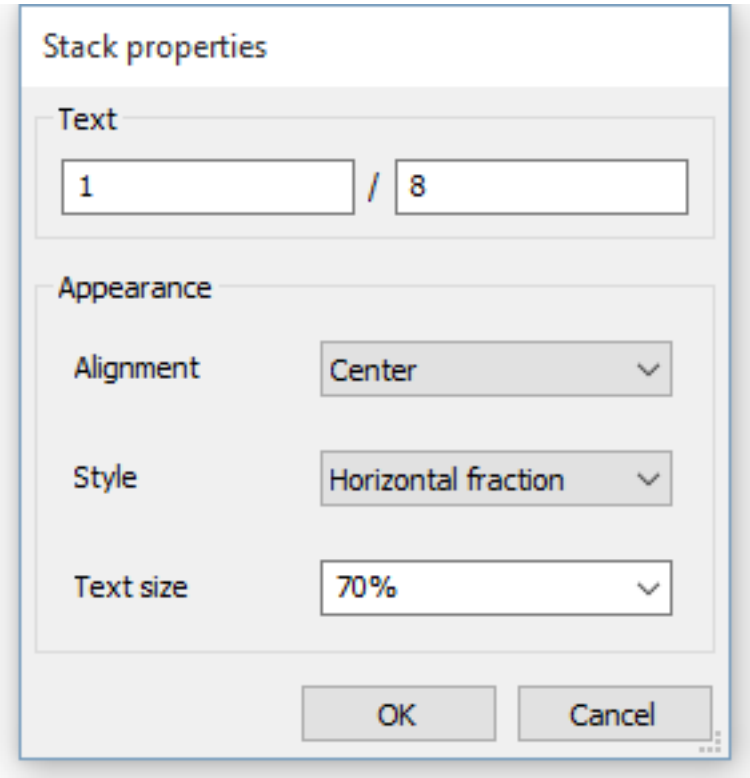

Figure 6.1558

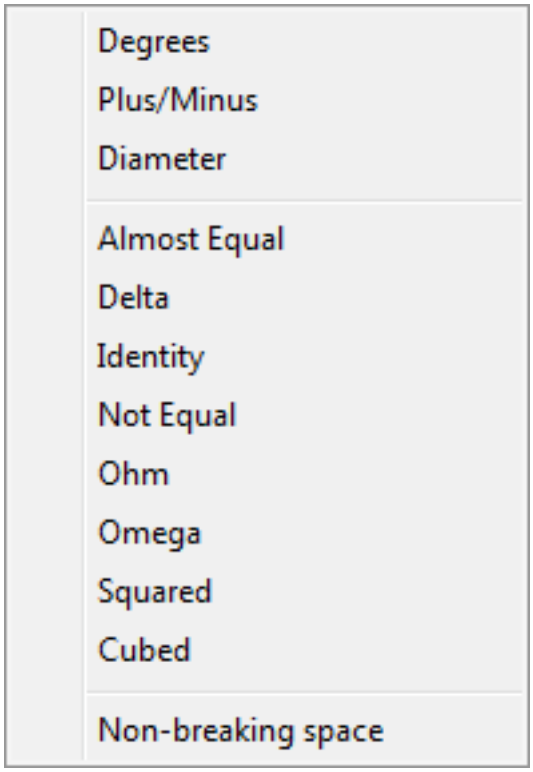

Figure 6.1559

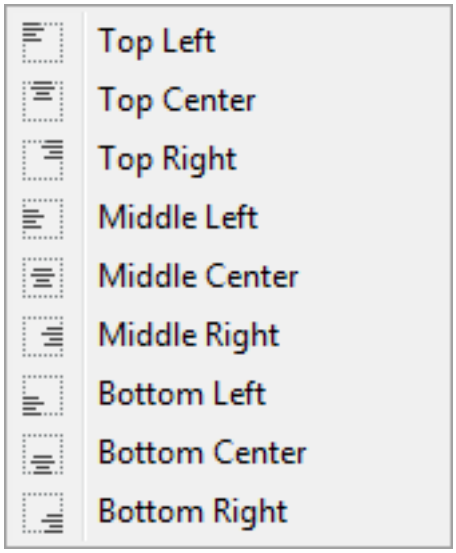

Figure 6.1560

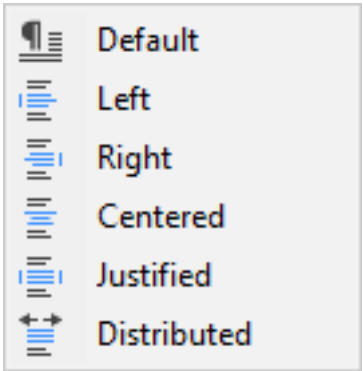

Figure 6.1561

Figure 6.1562

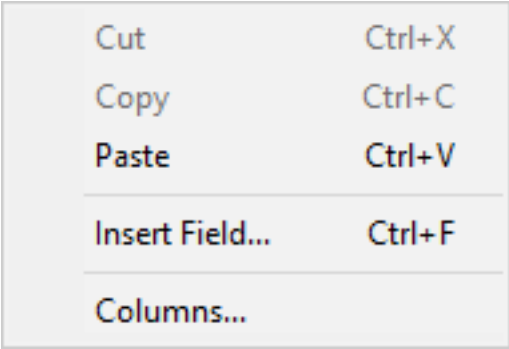

Figure 6.1563

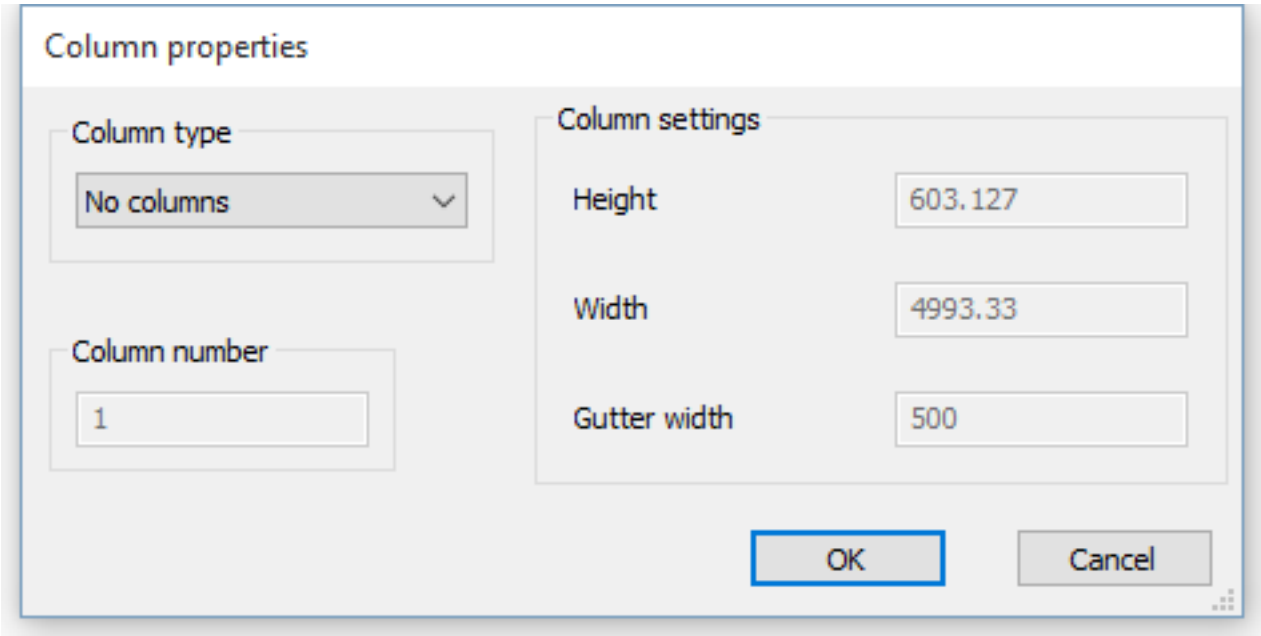

Figure 6.1564

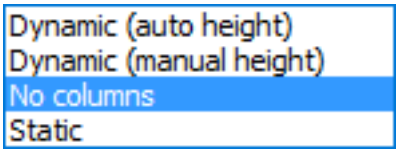

Figure 6.1565

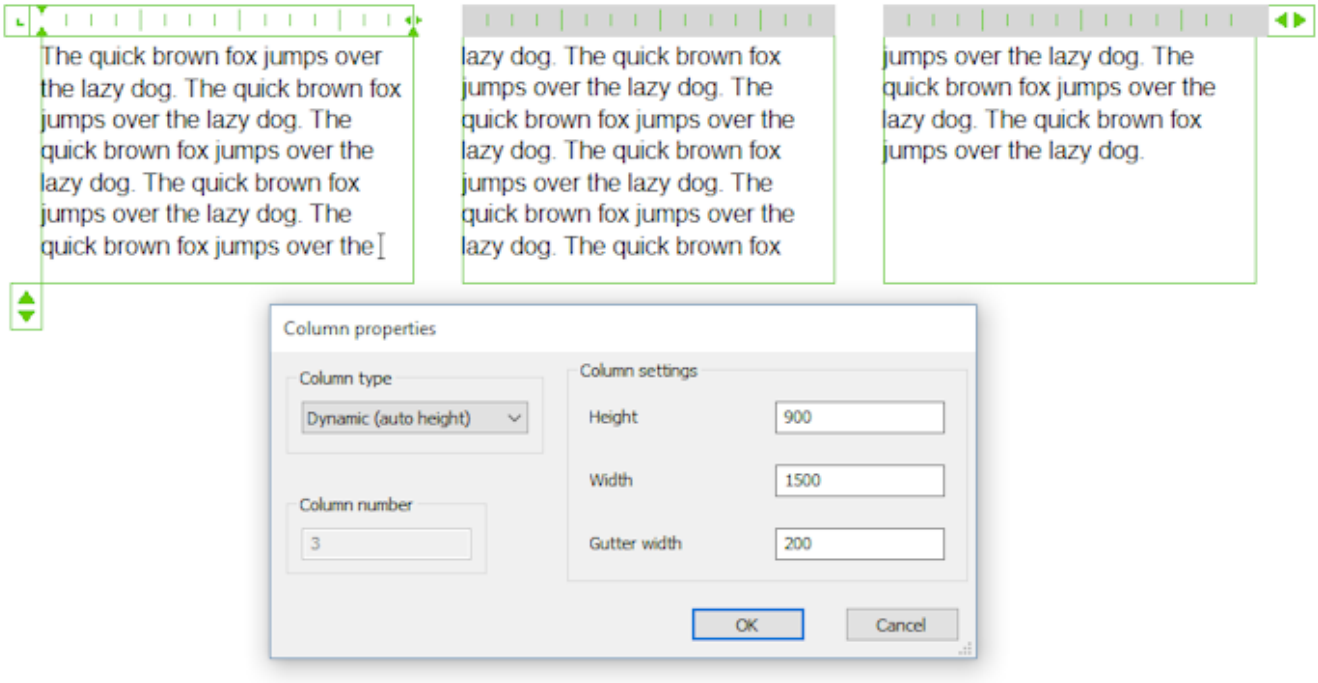

Figure 6.1566

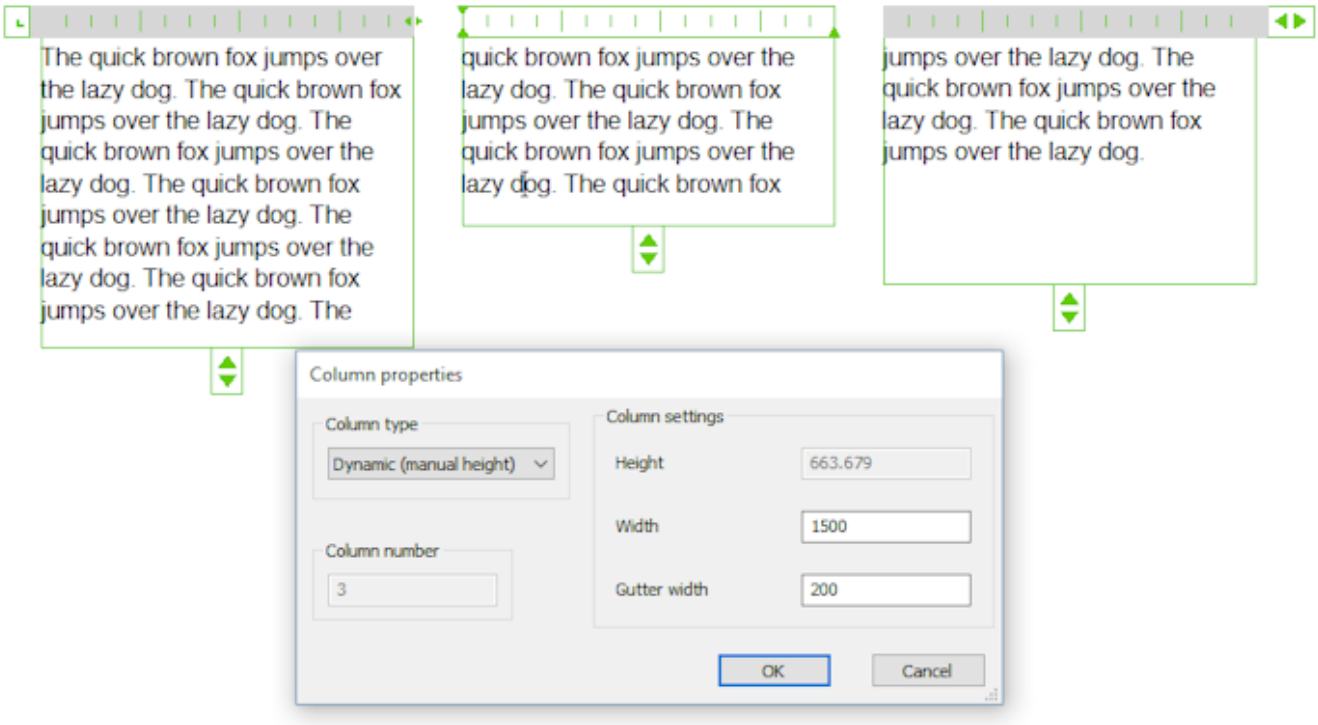

Figure 6.1567

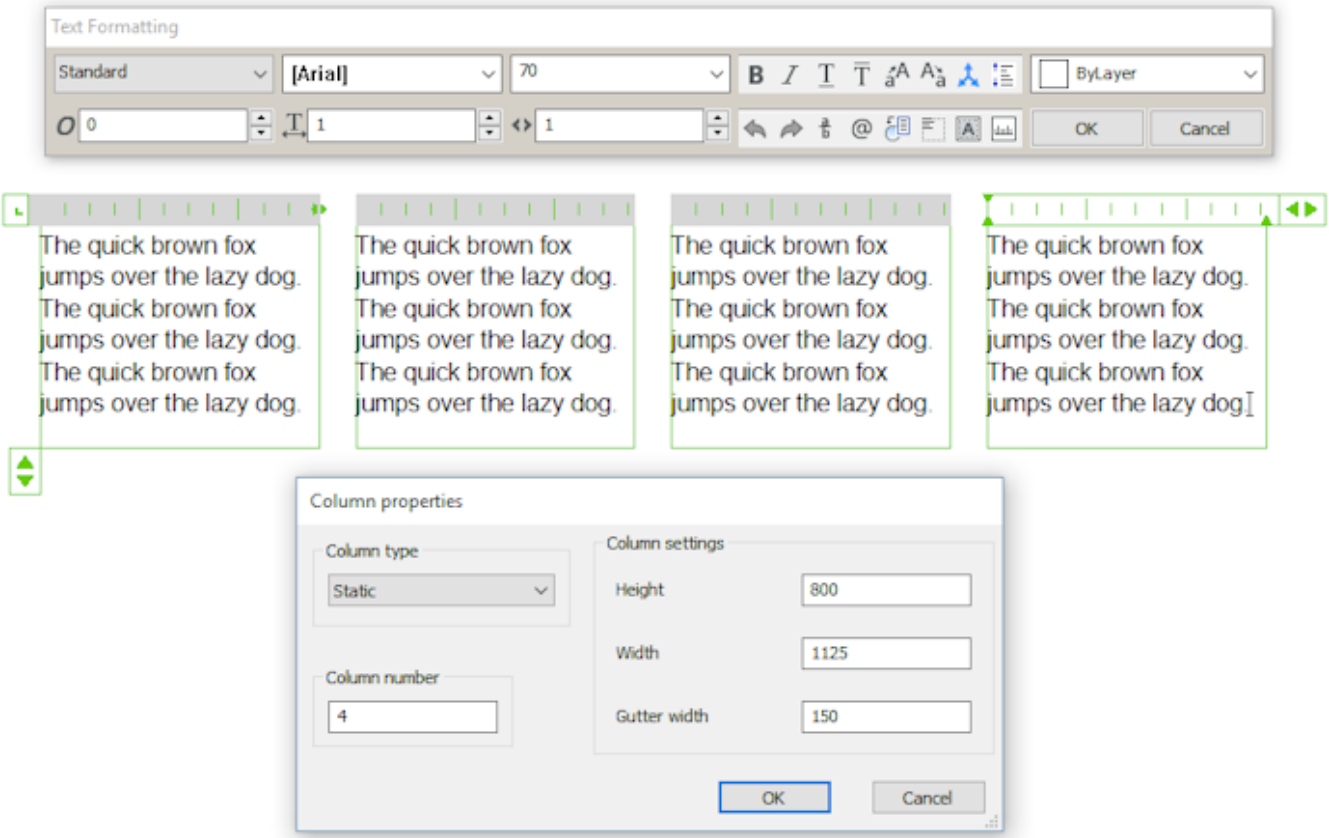

6.21.35 -MText

(6.2833 on page 4875) Places formatted, paragraph text in a bounding box that limits the extent of the text; uses

Figure 6.1568

Shape Classic Pro Platinum Mechanical BIM

the command bar to enter and format the text. **Note:** The text does not appear in the drawing until you end the command (by pressing **Enter** at the 'Mtext' prompt.

Accessing the Command

command bar: **-mtext** : **-MText Prompts you in the command bar:** Multiline Text: First corner for block of text: **(Pick the first point for the bounding box, or else enter x,y coordinates)** Select Opposite corner for block of text or [Justification/Rotation angle/text Style/text Height/Direction/Width]: **(Pick another corner for the bounding box, or enter an option)** Mtext: **(Enter text)** Mtext: **(Enter more text, or press Enter to exit the command)**

Command Options

Option	Description
First corner for block of text	Specifies one corner of the rectangle that bounds the text block.
Opposite corner for block of text	Specifies the other corner.
Justification	Specifies the justification (1.21.18) (horizontal alignment) of the text inside the bounding box; prompts you: **Specify text block justification [Top-Left/Top-Center/Top-Right/MiddLe-left/Middle-Center/Middle-Right/Bottom-Left/Bottom-Center/Bottom-Right] <Top Left> - (enter a justification mode.)**
Rotation	Specifies the rotation angle of the text block; prompts you: **Rotation angle for block of text <0> - (enter an angle.)** Positive angles rotate the text block counter-clockwise.
Style	Specifies the text style to use for the mtext; prompts you: **Text style to use or [? to list] <Standard> - (enter the name of a text style.)** Enter **?** for a list of styles defined in the current drawing. See Style (6.27.57) command.
Height	Specifies the height of the text; prompts you: **Height of text <0.2000> - (enter a number.)** This option is unavailable when the style specifies the text height.
Direction	Specifies the direction in which the bounding box is expanded; prompts you: **Specify drawing direction [Left-to-right/Top-to-bottom/by-Style] <Left-to-Right> - (enter an option)**: • **Left to right** - text is placed at the left, and expands the bounding box to right. • **Top to bottom** - text is placed at the top, and expands the bottom of the bounding box. • **By Style** - returns to the previous prompt.
Width	Specifies the width of the bounding box; prompts you: **Width of text box - (enter a value.)** When set to 0, the box has "infinite" width.
Mtext	Specifies the text; prompts you: **Mtext** - specifies the text to be placed in the drawing. This prompt repeats until you press **Enter** to end the command.

Grips Editing

Mtext bounding boxes can be edited directly through grips:

1. Select the mtext. Notice that it has two grips.
2. Drag the grips to perform the following actions:

- Drag one grip to move the mtext.
- Drag the other grip to stretch the width of the bounding box (make it wider or narrower; the text reflows automatically to accommodate the change in width).

(6.1569)

Figure 6.1569



Procedures

- To create single line text (1.21.18)
- To create multiline text (1.21.18)
- Including special text characters and symbols (1.21.18)
- To add a background mask (1.21.18)
- General procedure to create fields (1.21.23)
- Defining text system variables (1.21.16)

Related Commands

Text (6.29.12) - places single-lines of text in drawings. -Text (6.29.12) - places text and evaluates LISP expressions. MText (6.21.34) - places paragraph text. AttDef (6.4.32) - defines attribute text. DdEdit (6.10.15) - edits text. Style (6.27.57) - creates and modifies text styles through the Drawing Explorer. -Style (6.27.56) - creates and modifies text styles through the command bar. Change (6.9.10) - changes the position of text. QText (6.25.6) - toggles between text and rectangular representations. TxtExp (6.29.34) - explodes text into polylines. Spell (6.27.41) - checks the spelling of text in drawings. Find (6.14.8) - finds and replaces text. Properties (6.24.52) - modifies the properties of text.

6.21.36 Mtp

Allows to specify a point as the midpoint between two points whenever a command prompts to enter a point (transparent command).

Accessing the Command

transparent: **mtp** alias: **m2p** toolbar : **Entity Snaps | : Mtp Prompts you in the command bar:** First point of mid: (Identify the first reference point) Second point of mid: (Identify the second reference point)

Command Options

None

Related Commands

OSnap (6.23.13) - toggles entity snap modes in the Settings dialog box. -OSnap (6.23.14) - toggles entity snap modes in the command bar. Aperture (6.4.15) - sizes the aperture cursor for entity snaps. 3dIntersection (6.3.6) - toggles intersection snap mode. Apparent (6.4.16) - toggles apparent intersection snap mode. Center (6.9.3) - toggles center snap mode. Endpoint (6.13.7) - toggles endpoint snap mode. Extension (6.13.21) - toggles extension snap mode. From (6.14.11) - allows to enter relative coordinates with respect to a reference point. GCenter (6.15.4) - toggles Geometric Center (GCenter) entity snap. Insertion (6.17.16) - toggles insertion snap mode. Intersection (6.17.20) - toggles intersection snap mode. Midpoint (6.21.16) - toggles midpoint snap mode. Nearest (6.22.2) - toggles nearest snap mode. Node (6.22.7) - toggles node (point) snap mode. None (6.22.8) - turns off all entity snap modes. Parallel (6.24.4) - toggles parallel snap mode. Perpendicular (6.24.23) - toggles perpendicular snap mode. Quadrant (6.25.7) - toggles quadrant snap mode. Tangent (6.29.9) - toggles tangent snap mode.

6.21.37 Multiple

(6.2833 on page 4875) Repeats commands until you press **Esc**. **Note:** This command is useful for commands

Figure 6.1570

that do not repeat automatically.

Accessing the Command

command bar: **multiple** transparent: **'multiple** : **Multiple Prompts you in the command bar:** Enter command name to repeat: **(Enter the name of a command)** The command is executed and then repeated until you press Esc.

Command Options

Option	Description
Enter command name to repeat	Enter the name of a command. The command is executed, and then repeated until you press **Esc**.

Related Commands

All.

6.21.38 MView

(6.2833 on page 4875) Creates one or more viewports in layout tabs (short for "make viewports") to display entities

Figure 6.1571

Shape Classic Pro Platinum Mechanical BIM

drawn in Model tab. Each viewport can have its own settings, shown below. **Note:** This command is for making viewports in layout tabs. To create viewports in Model tab, use the VPorts (6.31.20) command. (6.1572)

Figure 6.1572

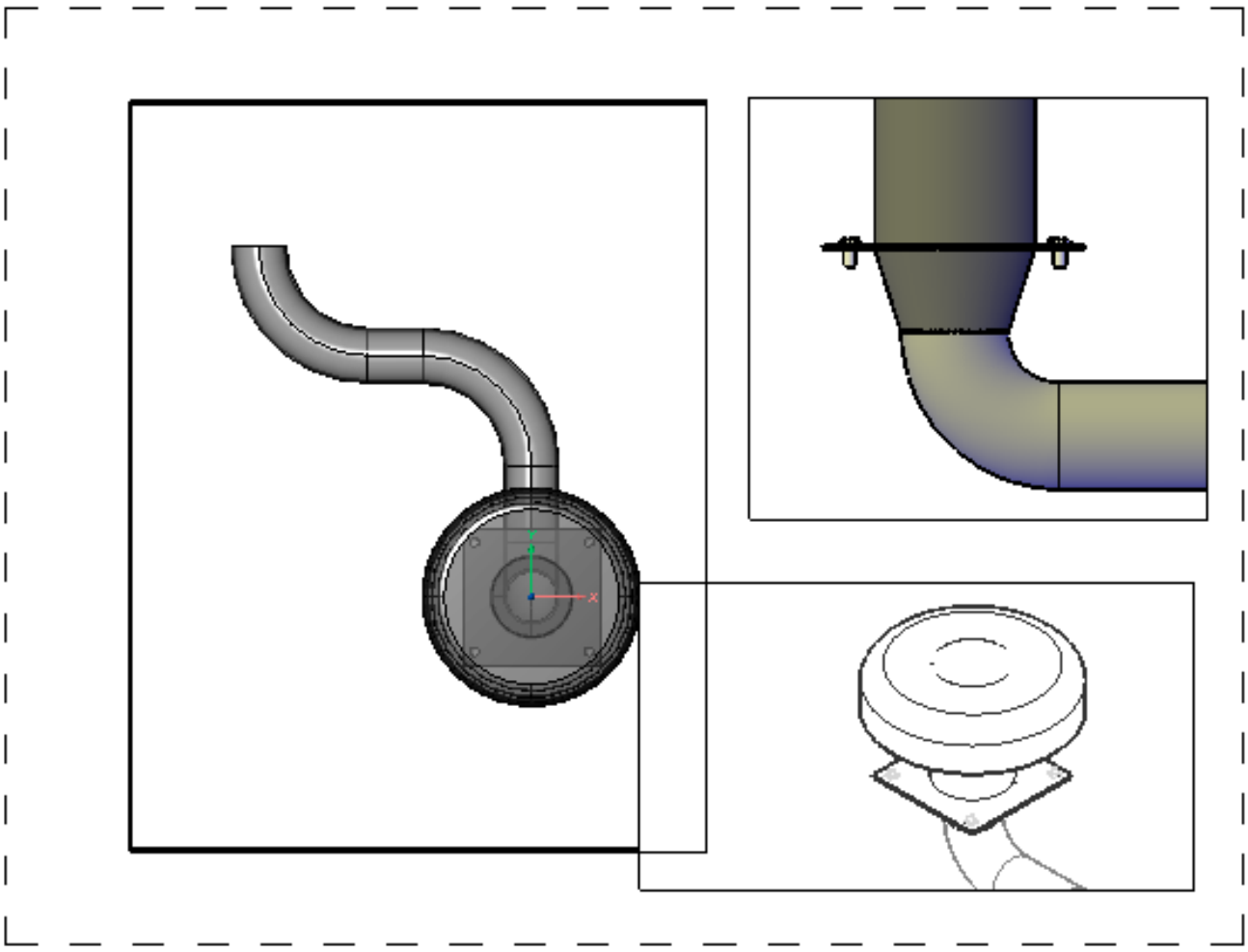

Accessing the Command

command bar: **mview** alias: **mv** menu bar: **View | Paper Space Views** ribbon: **View | View | Paper Space Views** toolbar: **View |** : **MView Prompts you in the command bar:** Viewports: Set first corner or [ON/OFf/Lock/Fit/create 2 viewports/create 3 viewports/create 4 viewports/Object/Polygonal]: **(Pick a point, or enter an option) Opposite corner:** (Pick another point.) (6.1573 on the facing page)

Figure 6.1573

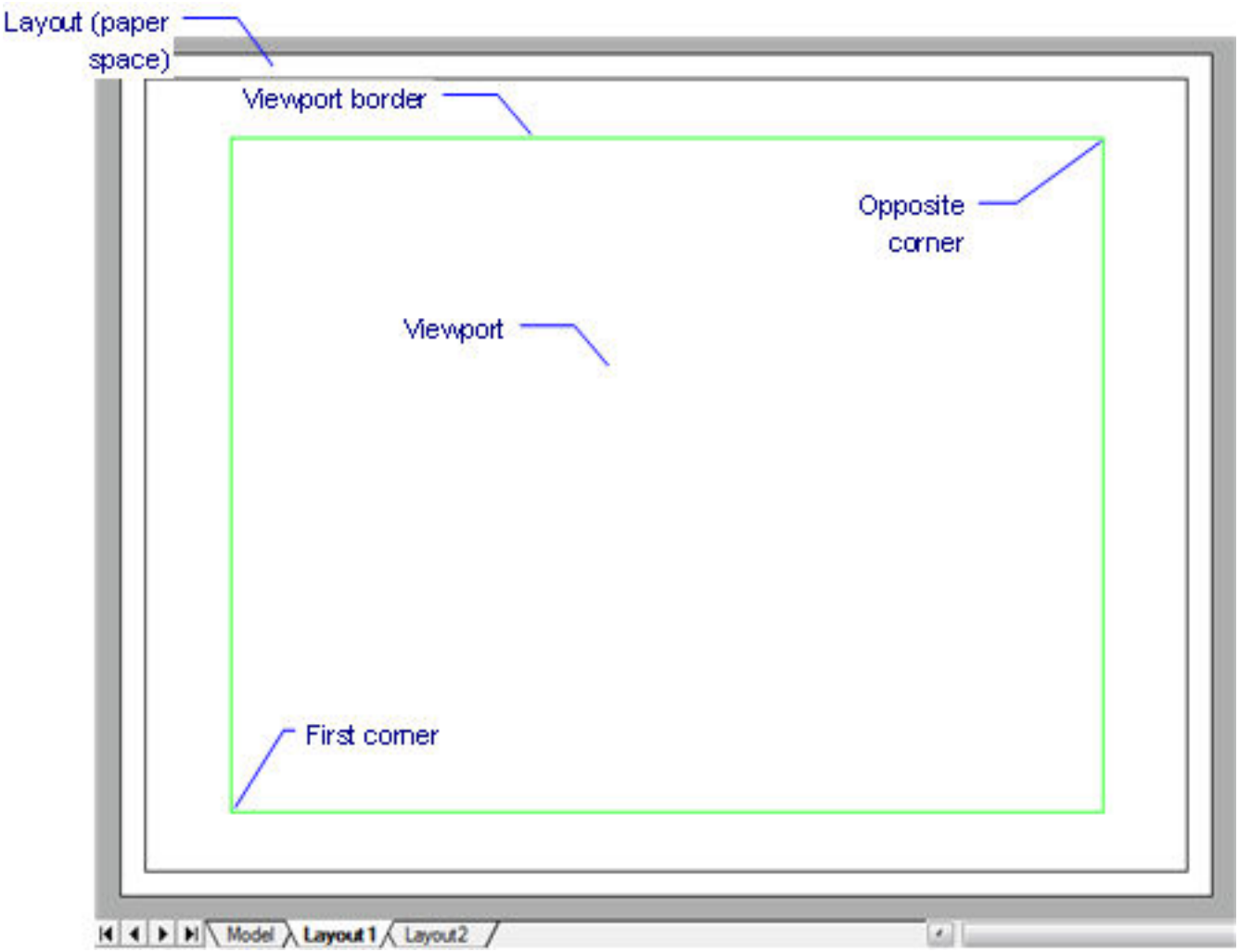

Command Options

Option	Description
First corner	Specifies one corner for a new, rectangular viewport. Pick a point, or enter x,y coordinates.
Opposite corner	Specifies the other corner for a new viewport.
ON	Turns on viewports that are turned off; prompts you: **Select viewports to turn on - (choose one or more viewports.)**
OFF	Turns off viewports; prompts you: **Select viewports to turn off - (choose one or more viewports.)** This option hides the content of the viewport; the viewport border remains visible. To hide the viewport border, place it on a separate layer, and then freeze the layer.
Lock	Locks the viewport's scale factor, relative to model space; prompts you: **Viewport locking [ON/OFf] <On> - (type ON or OFF.)** • **ON** - locks the viewport's scale factor • **OFf** - unlocks the viewport's scale factor Set the scale factor with the Zoom (6.35.7) command's XP option.
Fit	Draws a rectangular viewport that fits the current layout. (6.1574 on page 3871)

2	Draws two rectangular viewports; prompts you: 1. **Two viewports [Horizontal/Vertical] <Vertical> - (enter an option.)** 2. **First corner of bounding rectangle or [Fit (6.21.38)] - (pick a point or choose the Fit option)** 3. **Opposite corner - (Pick a point.)**
Horizontal	Draws two horizontal viewports of equal size: (6.2694 on page 4764)
Vertical	Draws two vertical viewports of equal size: (6.2695 on page 4764)
3	Draws three rectangular viewports; prompts you: 1. **Three viewports [Horizontal/Vertical/Above/Below/Left/Right] <Right> - (enter an option.)** 2. **First corner of bounding rectangle or [Fit (6.21.38)] - (Pick a point or choose the Fit option.)** 3. **Opposite corner - (Pick a point.)**
Horizontal	Draws three horizontal viewports of equal size: (6.2696 on page 4764)
Vertical	Draws three vertical viewports of equal size: (6.2697 on page 4765)
Above	Draws one viewport above two side-by-side viewports. (6.1579 on page 3873)
Below	Draws two side-by-side viewports above one viewport. (6.2699 on page 4765)
Left	Draws one viewport to the left of two stacked viewports. (6.2700 on page 4765)
Right	Draws one viewport to the right of two stacked viewports. (6.2701 on page 4766)
4	Draws four rectangular viewports of equal size; prompts you: 1. **First corner of bounding rectangle or [Fit (6.21.38)] - (Pick a point or choose the Fit option.)** 2. **Opposite corner - (Pick a point.)** (6.2702 on page 4767)
Object	Converts an object into a viewport border; prompts you: **Select an object to clip viewport - (specifies a closed object.)** The viewport is traced over the object; the original object remains in the drawing. This option is useful for ensuring a viewport border precisely matches an outline. (6.1584 on page 3874)

Polygonal	Draws non-rectangular viewports made of lines and arcs; prompts you: 1. **Specify start point - (specifiy the starting point for the polygon.)** 2. **Set next point or [draw Arcs/Distance/Follow] - (specify a point, or enter an option.)** 3. **Set next point or [draw Arcs/Distance/Follow/Undo] - (specify a point, or enter an option.)** 4. **Set next point or [draw Arcs/Close/Distance/Follow/Undo] - (specify a point, enter an option, or press Enter to close the polyline.)** • **draw Arcs** - enters arc drawing mode; prompts you: **Set end of arc or [draw Lines/ Angle/ CEnter /Direction/ Radius/ Second point] - (enter an option; see the Arc (6.4.18) command Use the Draw Lines option to exit arc drawing mode.)** • **Close** - closes the polygon and exits the command. • **Distance** - draws the next line segment at a specified distance and angle; prompts you: **Distance for segment - (type a value.) Angle of segment - (type a value.)** • **Follow** - draws the next line segment at the same angle; prompts you: **Set next point or [draw Arcs/Distance/Follow/Undo] - (pick a point or enter an option.)** • **Undo** - undoes (undraws) the last segment.

Related Commands

MvSetup (6.21.39) - creates multiple paper space viewports; in model space the command creates a rectangle, representing a paper sheet with respect to a specified scale. MSpace (6.21.33) - switches to model space. PSpace (6.24.57) - switches to paper space. VpClip (6.31.17) - clips viewports. VPorts (6.31.20) - creates viewports in model space. RedrawAll (6.26.10) - redraws all viewports. RegenAll (6.26.17) - regenerates the drawing in all viewports. Zoom (6.35.7) - utilizes the XP option to specify the zoom factor in paper space relative to model space.

Figure 6.1574

Figure 6.1575

Figure 6.1576



Figure 6.1577



Figure 6.1578



Figure 6.1579

Figure 6.1580

Figure 6.1581



Figure 6.1582



Figure 6.1583

Figure 6.1584

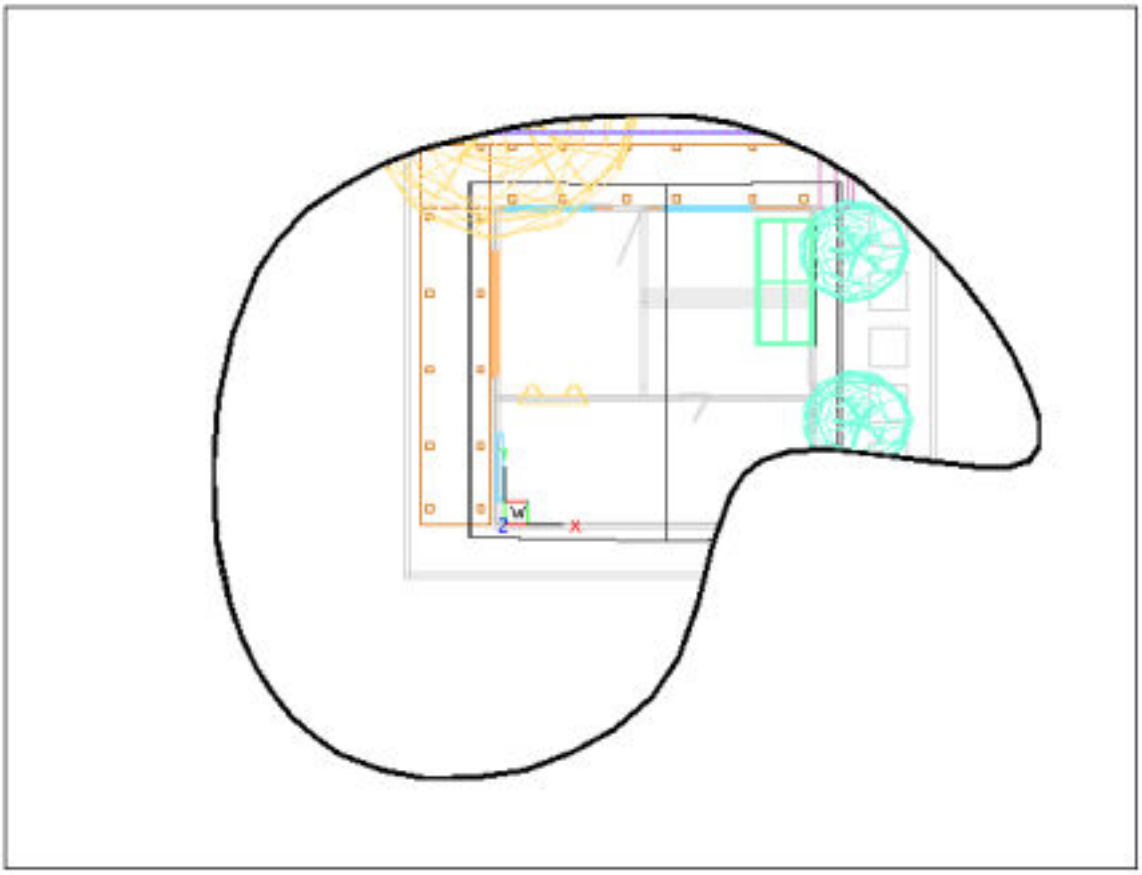

6.21.39 MvSetup

(6.2833 on page 4875) Creates multiple paper space viewports, and then aligns, rotates and scales them (short

Figure 6.1585

Shape Classic Pro Platinum Mechanical BIM

for "multiple viewports setup"). **Note:** This command operates differently, depending on whether it starts in Model tab or a layout tab.

Accessing the Command

command bar: **mvsetup** transparent: **'mvsetup** : **MvSetup When in model space, prompts you in the command bar:** Enable paper space? [No/Yes] <Yes>: **(Enter N to stay in Model tab; pressing Y switches to to the most recently used layout and the carries on with the paper space prompts; see below)** Enter units type [Scientific/Decimal/Engineering/Architectural/Metric]: **(Choose a unit type)** Example of Metric scales: 10 is 1:10 Enter scale: **(Enter a number that represents the scale factor)** Enter paper width: **(Type the paper width in drawing units)** Enter paper height: **(Type the paper height in drawing units)** Draws a rectangle representing the paper sheet with at the specified scale, with the lower left corner at the origin of the current coordinate system. **When in paper space, prompts you in the command bar:** Enter an option [Align/Create/Scale viewports/Undo]: **(Enter an option)**

Command Options

Paper Space Option	Description
Align	Pans the display in a viewport to align it with a base point in a reference viewport; prompts you: **Enter an option [Angled/Horizontal alignment/Vertical alignment/Rotate view/Undo]** - **(enter an option.)** Depending on the relative position of the two viewports, the display of the panned viewport might be shifted outside of the viewport boundary.
Angled	Pans the view in the second viewport is panned over the specified distance and angle. 1. **Specify basepoint** - **(pick a point in the reference viewport.)** 2. **Specify point in viewport to be panned** - **(pick a point, which will be used as the anchor point.)** 3. **Specify offset distance from base** - **(specify the desired distance between the basepoint and the anchor point. Either type the distance or pick two points.)** 4. **Specify angle from base** - **(specify the desired angle of the line between the basepoint and the anchor point. Either type the angle or pick two points.)**
Horizontal	Pans the view in the second viewport vertically to align the base point and the anchor point horizontally; prompts you: 1. **Specify basepoint** - **(pick a point in the reference viewport.)** 2. **Specify point in viewport to be panned** - **(pick a point, which will be used as the anchor point.)**

Vertical	Pans the view in the second viewport horizontally to align the base point and the anchor point vertically; prompts you: 1. **Specify basepoint - (pick a point in the reference viewport.)** 2. **Specify point in viewport to be panned - (pick a point, which will be used as the anchor point.)**
Rotate view	Rotates the view in the viewport by the specified angle; prompts you: 1. **Specify basepoint in the viewport to be rotated - (pick a point to define the basepoint of the rotation.)** 2. **Specify rotation angle - (enter a rotation angle or pick a second point.)** When the VPROTATEASSOC variable is on, the display in a viewport is rotated if you rotate the viewport.
Undo	Undoes the previous alignment action and returns to the alignment options prompt.
Create	Creates viewports in the current layout; prompts you: **Enter an option [Delete objects/Create viewports/Undo] <Create viewports> - (enter an option.)**
Delete entities	Deletes viewport entities; prompts you: **Select entities - (select the viewports you want to delete.)**

Create Viewports	Creates new viewports; prompts you: **Enter choice for layout options <0-3> [None/Single/Std. Engineering/Array of viewports] <0> - (enter an option)**: • **0 (None)** - makes no viewports • **1 (Single)** - makes a single viewport; prompts you: 1. **Specify first corner of bounding area for viewport(s) - (pick a point.)** 2. **Other corner of rectangle - (pick a point.)** • **2 (Std Engineering)** - makes four viewports preset to top, front, right and south-east isometric viewpoints; prompts you: (6.1586 on page 3879) 1. **Specify first corner of bounding area for viewport(s) - (pick a point.)** 2. **Other corner of rectangle - (pick a point.)** 3. **Specify distance between viewports in X direction <0.000> - (enter a horizontal spacing distance between viewports.)** 4. **Specify distance between viewports in Y direction <0.000> - (enter a vertical spacing distance between viewports.)** • **3 (Array of viewports)** - creates the number of viewports that you want; prompts you: 1. **Specify first corner of bounding area for viewport(s) - (pick a point.)** 2. **Other corner of rectangle - (pick another point.)** 3. **Enter number of viewports in X direction <1> - (type the number of viewports you want placed across the drawing horizontally.)** 4. **Enter number of viewports in Y direction <1> - (type the number of viewports you want vertically.)** 5. **Specify distance between viewports in X direction <0.000> - (enter a horizontal spacing distance between viewports.)** 6. **Specify distance between viewports in Y direction <0.000> - (enter a vertical spacing distance between viewports.)**
Undo	Undoes the creation of viewports.

Scale Viewports	Specifies the scaling inside viewports; prompts you: 1. **Select entities - (select the viewport entities you want to scale.) Entities in set: 20** 2. **Select entities - (select more viewports, or press Enter to stop selecting viewports.)** 3. **Set the scaling mode of viewports: Interactively/<Uniform> - (press Enter to scale all viewports equally, or else choose Interactively to set the scale for each viewport separately.)** 4. **Enter the number of paper space units <1.0> - (enter a number.)** 5. **Enter the number of model space units <1.0> - (enter a number.)**
Undo	Undoes all operations executed by the current MvSetup command session.

Procedures

- Creating an array of layout viewports (1.16.14)
- Setting the scale of a selection of viewports (1.16.14)
- To rotate the display in a viewport (1.16.14)
- To align viewports (1.16.14)

Related Commands

AlignSpace (6.4.12) - adjusts viewport angle, zoom factor and pan position based on alignment points specified in model space and paper space. MView (6.21.38) - creates one or more viewports in layout tabs. MSpace (6.21.33) - switches to model space. PSpace (6.24.57) - switches to paper space. VpClip (6.31.17) - clips viewports. VPorts (6.31.20) - creates viewports in model space. RedrawAll (6.26.10) - redraws all viewports. RegenAll (6.26.17) - regenerates the drawing in all viewports. Zoom (6.35.7) - utilizes the XP option to specify the zoom factor in paper space relative to model space.

Figure 6.1586

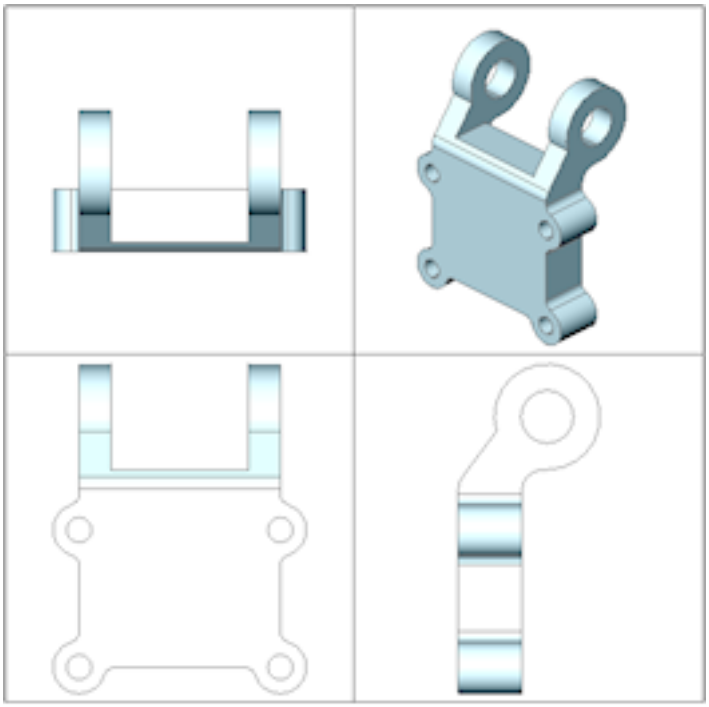

6.22 N

6.22.1 Navigate

(7.3 on page 4931) Walks and flies through 3D models with the keyboard, as used in computer games.

Figure 6.1587

Accessing the Command

command bar: **navigate** menu bar: **View | Navigate** toolbar: **View |** Quad: **General |** : **navigate** **Prompts you in the command bar:** Flight mode is Off, STEPSIZE=30, STEPSPERSEC=10 »Press Esc to quit or right click to modify navigation settings. Hover the mouse cursor over the target location and then hold down a key to navigate; see list below. Move the cursor to change the target location.

Command Options

Keyboard Option Description A Left Arrow Moves to the left W Up Arrow Moves forward S Down Arrow Moves backwards D Right Arrow Moves to the right F Toggles flight mode:

- **On** - flight mode
- **Off** - walk mode restricts movement to the xy-plane.

Esc Exits the command.

Mouse Option	Description
Hold down left button and drag the mouse	Look around mode
Right click	Brings up the Navigation Settings dialog box; see below.

(6.1588 on the next page)

Navigate Settings Options	Description
Navigation Mode	Toggles between Walk and Fly modes: • **Flight mode** - permits movements in all three dimensions • **Walk mode** - restricts movement to the xy-plane.
Current Drawing Settings	**Walk/Fly step size** - enter a number in drawing units; this is the distance the view travels with each press of the key **Steps per second** - specifies how quickly the view changes when a travel key is held down (This section refers to settings saved with the drawing, and so will be different in other drawings.)
Registry Settings	**Rotation speed factor** - specifies how quickly the view rotates **Keep horizon horizontal** - keeps the flight level; this option is grayed-out for Walk mode (This section refers to settings saved with the registry, and so will be the same in other drawings.)
OK	Exits the dialog box and returns to Navigate mode.

Figure 6.1588

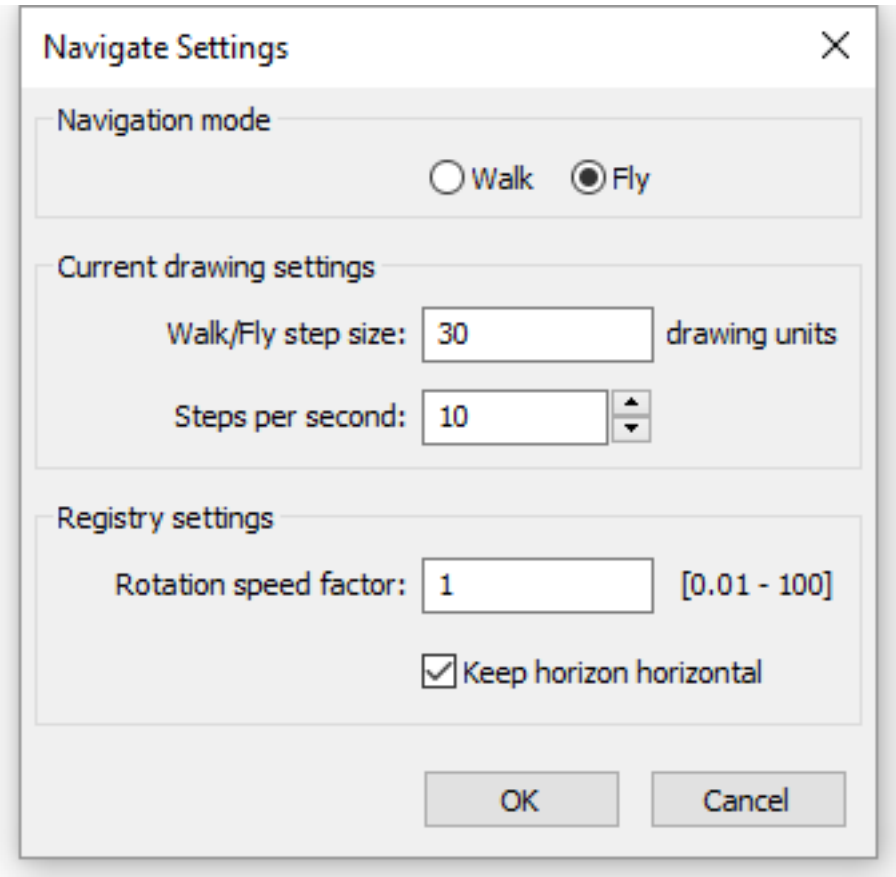

Related Commands

RtRot (6.26.40) - rotates 3D drawings in real-time. RtWalk (6.26.48) - walk left / right and forward / backward in a 3D scene.

6.22.2 Nearest

(6.2833 on page 4875) Toggles Nearest entity snap mode; snaps to geometry on a 2D and 3D entity nearest to

Figure 6.1589

the cursor. (6.1681 on page 3945)

Figure 6.1590

Accessing the Command

command bar: **nearest** transparent: **nea** ribbon: **Home | Entity Snaps | Snap to Nearest** toolbar: **Entity snaps |** : **nearest** Displays no prompts in the command bar. When nearest entity snap is on, the cursor snaps to the nearest geometry. This entity snap works with 2D and 3D entities.

Command Options

Option	Description
Nearest	Entering the command toggles Nearest entity snap. It snaps to the nearest geometry on entities. This command can be entered transparently during commands, but must be entered without the apostrophe prefix (').

Related Commands

OSnap (6.23.13) - toggles entity snap modes in the Settings dialog box. -OSnap (6.23.14) - toggles entity snap modes in the command bar. Aperture (6.4.15) - sizes the aperture cursor for entity snaps. 2dIntersection (6.2.1) - toggles apparent intersection snap mode. 3dIntersection (6.3.6) - toggles intersection snap mode. Apparent (6.4.16) - toggles apparent intersection snap mode. Center (6.9.3) - toggles center snap mode. Endpoint (6.13.7) - toggles endpoint snap mode. Extension (6.13.21) - toggles extension snap mode. From (6.14.11) - allows to enter relative coordinates with respect to a reference point. GCenter (6.15.4) - toggles Geometric Center (GCenter) entity snap. Insertion (6.17.16) - toggles insertion snap mode. Intersection (6.17.20) - toggles intersection snap mode. Midpoint (6.21.16) - toggles midpoint snap mode. Mtp (6.21.36) - allows to specify a point as the midpoint between two points. Node (6.22.7) - toggles node (point) snap mode. None (6.22.8) - turns off all entity snap modes. Parallel (6.24.4) - toggles parallel snap mode. Perpendicular (6.24.23) - toggles perpendicular snap mode. Quadrant (6.25.7) - toggles quadrant snap mode. Tangent (6.29.9) - toggles tangent snap mode. Znearest (6.35.5) - toggles the 3D nearest entity snap. Snaps to a point on the face of a 3D entity that is nearest to the cursor.

6.22.3 Netload

(6.2833 on page 4875) * Command only available on the Windows platform Loads .NET applications.

Figure 6.1591

Accessing the Command

command bar: **netload** : **netload** Displays a dialog box: select the application to be loaded, and then press the **OK** button. When the FILEDIA variable is off, **you are prompted in the command bar:** Assembly file name: **(Type the name of the application to be loaded, and then press Enter)**

Command Options

Option	Description
Assembly file name	1. Type the name of the application to be loaded. 2. Press **Enter**.

Related Commands

AddInMan (6.4.9) - loads and unloads VBA functions through a dialog box. Appload (6.4.17) - loads DRX, LISP, and SDS applications to run inside BricsCAD. Commands (6.9.38) - lists the names of internal and external commands. CuiLoad (6.9.60) and CuiUnload (6.9.61) - loads and unloads menu files. Customize (6.9.66) - customizes the user interface. MenuLoad (6.21.14) and MenuUnload (6.21.15) - loads and unloads menu files. Security (**??**) - depending on the selected security level (Low, Medium or High) VBA macros are allowed to run automatically or not. VbaLoad (6.32.2) and -VbaLoad (6.32.3) - loads VBA projects. VbaRun (6.32.6) and -VbaRun (6.32.7) - runs VBA macros. VbaIde (6.32.1) - opens the VBA integrated development environment. VbaMan (6.32.4) - manages VBA projects. VbaUnload (6.32.9) - unloads VBA projects.

6.22.4 New

(7.3 on page 4931) Prompting you to select a DWT template file, and then starts a new drawing based on it. **Note:**

Figure 6.1592

The QNew (6.25.2) command starts new drawings without selecting a template.

Accessing the Command

command bar: **new** shortcut: **Ctrl+N** **Note:** The "New" options on the menu bar and ribbon run the QNew command. : **new** Opens Select Template dialog to the folder defined by the TemplatePath preference, by default **C:\Users\userid\AppData\Local\Bricsys\BricsCAD\V19x64\en_US\Templates**. (6.1593) Choose a DWT template

Figure 6.1593

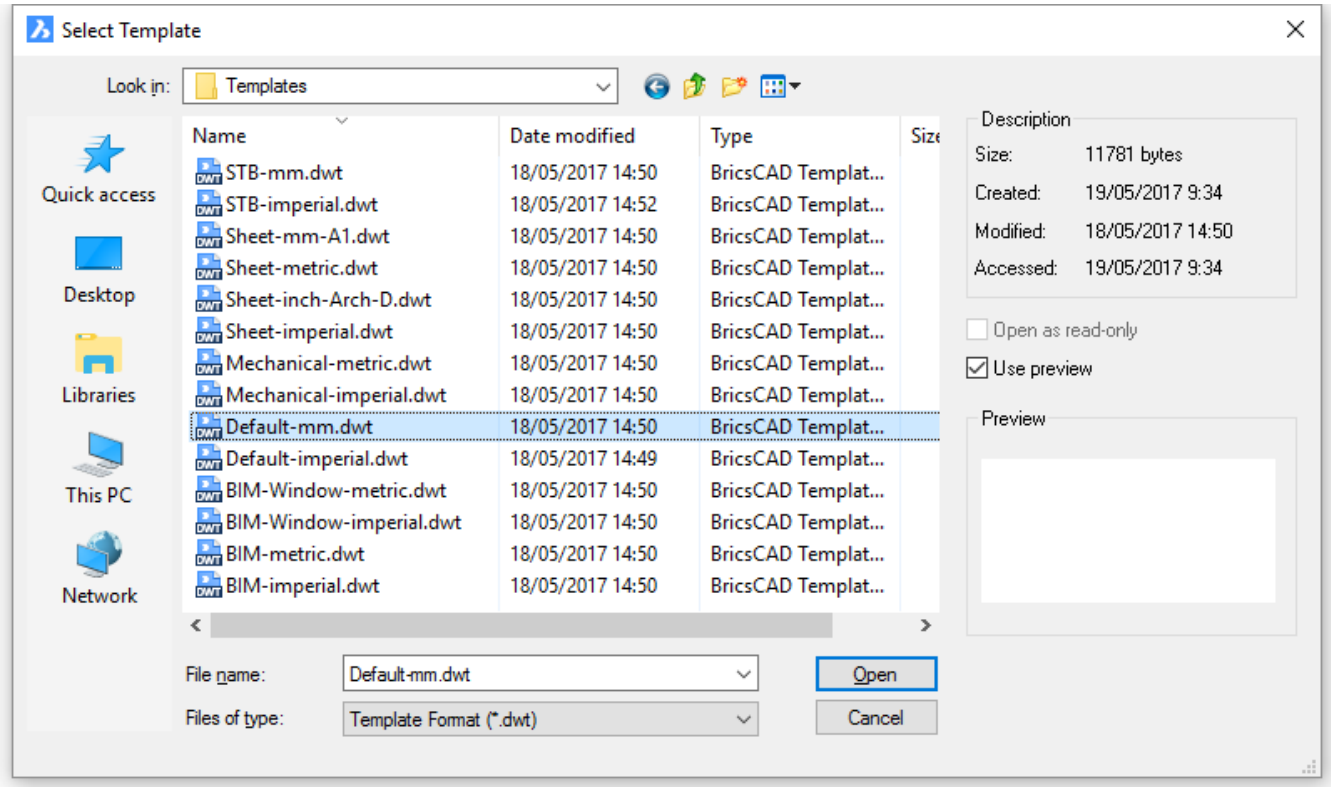

file or DWG drawing file, and then click **Open.** **Note**: This command instead displays the New Wizard dialog box when the StartUp variable is on; see NewWiz (6.22.6) command.

Command Options

Option	Description
File name	Specifies the file name. To open more than one file at a time, hold down the **Ctrl** key while selecting file names.

Files of Type	Chooses the type of drawing file: • **DWT** - template files define the settings and content of new drawings; the program makes a copy of the DWT file and then opens a new DWG file based on it • **DWG** - drawing files are opened like the Open (6.23.8) command.
Open as read-only	Toggles read-only status of drawings: • **On** - opens drawings read-only; they can be edited but not saved to the same file name • **Off** - open drawings normally Use the SaveAs (6.27.3) command to save by another name. Template drawings are always opened as read-only.
Use Preview	Toggles previews of the drawing: • **On** - displays preview image in Preview area • **Off** - does not display preview image Many template files are empty, and so appear to not have a preview.
Open	Opens the file.

Procedures

- Working with document tabs (1.8.2)
- To create a drawing using a default template drawing (1.12.1)
- To set the default template drawing (1.12.1)
- To create a drawing from scratch (1.12.1)
- To set the Plot style policy (1.12.1)
- To create a drawing using a template drawing (1.12.1)
- To create a drawing using the New command (1.12.1)
- To set the Template Path variable (1.12.1)
- To create a drawing using a wizard (1.12.1)

Related Commands

Units (6.30.8) - sets units through the Settings dialog box. -Units (6.30.9) - sets units through the command bar. NewWiz (6.22.6) - sets units and other parameters for new drawings. QNew (6.25.2) - opens new drawings.

6.22.5 NewSheetSet

(6.2833 on page 4875) Creates a new sheet set by several methods:

Figure 6.1594

- Starting from scratch
- Creating a new one from a sheet set template
- Borrowing settings from an existing sheet set
- Borrowing the structure from existing drawings

Note: A sheet set is a collection of drawings used in projects that can be viewed, edited, and published (printed) as a set.

Accessing the Command

command bar: **newsheetset** menu: **File | New Sheet Set** ribbon: **Home | File | New Sheetset** toolbar: **Drawing Explorer | Sheets |** : **newsheetset** Displays a dialog box that offers four ways to create the new sheet set:

- **Use template** - select a DST sheet set template file from the list shown in the dialog box
- **Use another sheet set -** borrow settings from another DST sheet set file
- **Use existing drawings** - borrow the structure from existing DWG drawing files
- **Empty** - create a new sheet set by starting from scratch

(6.1595 on the facing page)

Figure 6.1595

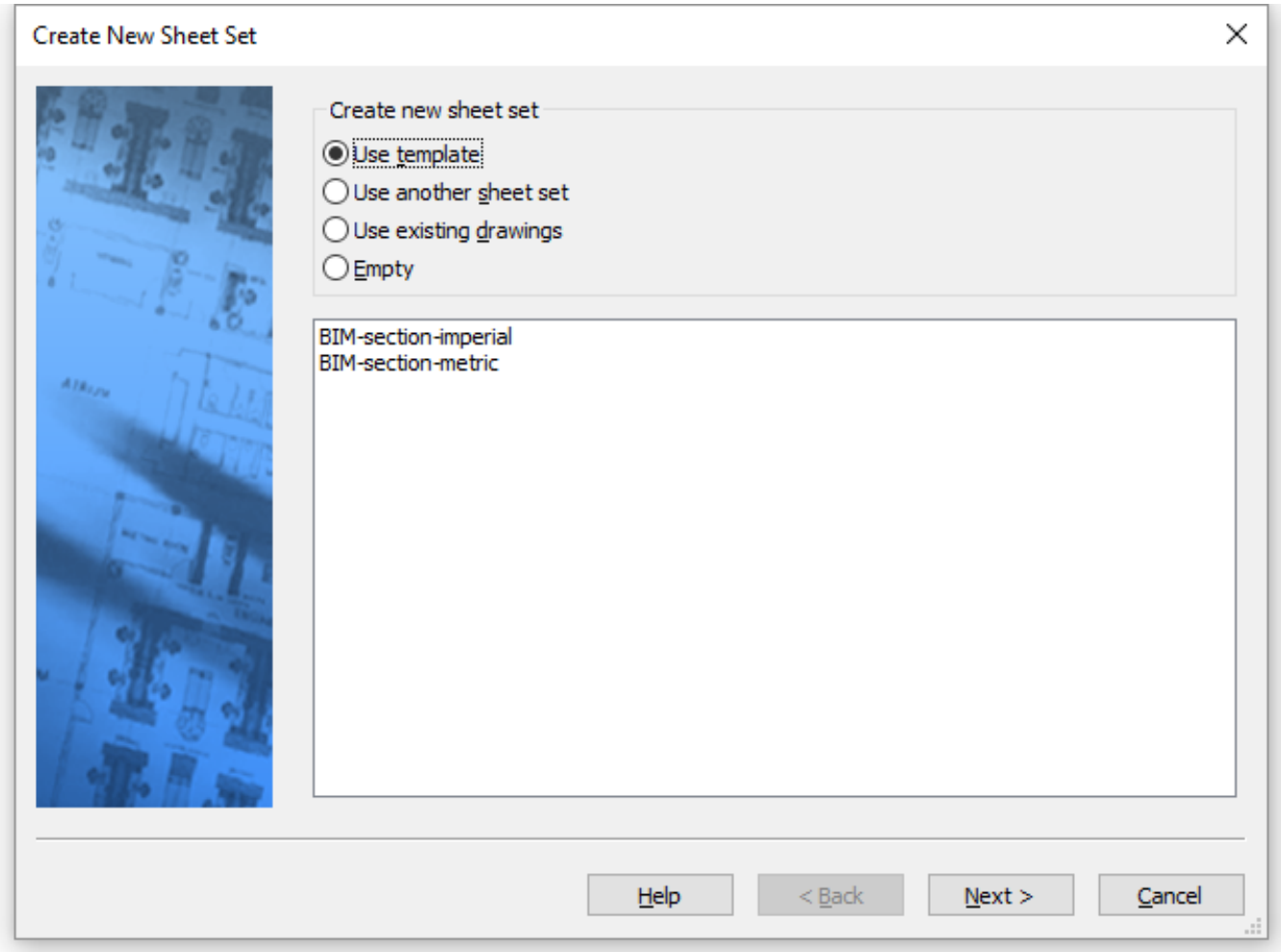

Command Options

Option	Description

Use Template	Creates a new sheet set from a template. Sheet set temples are stored as DST files in the folder set by the SheetSetTemplatePath (1.10.11) preference (default path is **C:\Users\<UserName>\AppData\Local\Bricsys\BricsCAD\V[Versi Sets**) (6.1596 on page 3892) 1. Choose **Use Template.** 2. Select a template sheet set from the list shown in the dialog box 3. Click **Next**. (6.1597 on page 3892) 4. Type a name for the sheet set file in the **Save sheet set file as** field. 5. Click **Browse** ... 6. In the Save New Sheet Set As dialog box, select a folder in which to save the sheet set. **Important**: you cannot progress until you select a folder. 7. Click **Save**. 8. (Optional) Type a description in the **Description** field. 9. Click **Next**. (6.1598 on page 3893) 10. Review the summary of the sheet set that will be created, and then click**Finish** to create the new sheet set file. The program opens the Sheet Set panel with the new sheet set.

Use another sheet set	Creates a new sheet set from the settings in an existing sheet set: (6.1599 on page 3893) 1. Choose **Use Another Sheet Set.** 2. Click **Browse** ... 3. Select a sheetset file from Select a Sheet Set file dialog box. 4. Click **OK**. 5. Click **Next**. (6.1600 on page 3894) 6. Type a name for the sheet set file in the **Save sheet set file as** field. 7. Click **Browse** ... 8. In the Save New Sheet Set As dialog box, select a folder in which to save the sheet set. **Important**: you cannot progress until you select a folder. 9. Click **Save**. 10. (Optional) Type a description in the **Description** field. 11. Click **Next**. (6.1601 on page 3894) 12. Review the summary of the sheet set that will be created, and then click **Finish** to create the new sheet set file. The program opens the Sheet Set panel with the new sheet set.

Use existing drawings	Create a new sheet set from an existing set of drawings: (6.1602 on page 3894) 1. Choose **Use Existing Drawings.** 2. Click **Next**. (6.1603 on page 3895) 3. Click **Select Folder**. 4. Select a folder from the Choose a Folder dialog box. This is the folder in which the sheet set will be stored. 5. Click **Select Folder**. Notice that the dialog box fills with names of drawings and their layouts (see figure above). 6. Choose among the options; is is usually best to keep both options turned on: **Create subsets from folder structure** - uses the folders in the main folder to determine how the sheet set is structured **Prefix sheet titles with drawing file names** - adds the drawing file's name to the start of the sheet set titles, which makes it easier to track the source of the files 7. Click **Next**. (6.1604 on page 3895) 8. Type a name for the sheet set file in the **Save sheet set file as** field. 9. Click **Browse** ... 10. In the Save New Sheet Set As dialog box, select a folder in which to save the sheet set. **Important**: you cannot progress until you select a folder. 11. Click **Save**. 12. (Optional) Type a description in the **Description** field. 13. Click **Next**. (6.1605 on page 3896) 14. Review the summary of the sheet set that will be created, and then click **Finish** to create the new sheet set file. The program opens the Sheet Set panel with the new sheet set.

Empty	Creates an empty sheet set" (6.1606 on page 3896) 1. Choose **Empty.** 2. Click **Next**. (6.1607 on page 3897) 3. Type a name for the sheet set file in the **Save sheet set file as** field. 4. Click **Browse** ⋯. 5. In the Save New Sheet Set As dialog box, select a folder in which to save the sheet set. **Important**: you cannot progress until you select a folder. 6. Click **Save**. 7. (Optional) Type a description in the **Description** field. 8. Click **Browse** ⋯ next to **Default Template for New Sheets**. 9. In the Select Drawing Template file dialog box, select a DWT or DWG as the template file. **Important**: you cannot progress until you select a template. 10. Click **Open**. 11. Click **Next**. (6.1608 on page 3897) 12. Review the summary of the sheet set that will be created, and then click **Finish** to create the new sheet set file. The program opens the Sheet Set panel with the new sheet set.

Related Commands

SheetSet (6.27.31) - manages sheet sets. Opens the **Sheet Sets** panel. OpenSheetSet (6.23.9) - opens an existing sheet set.

Figure 6.1596

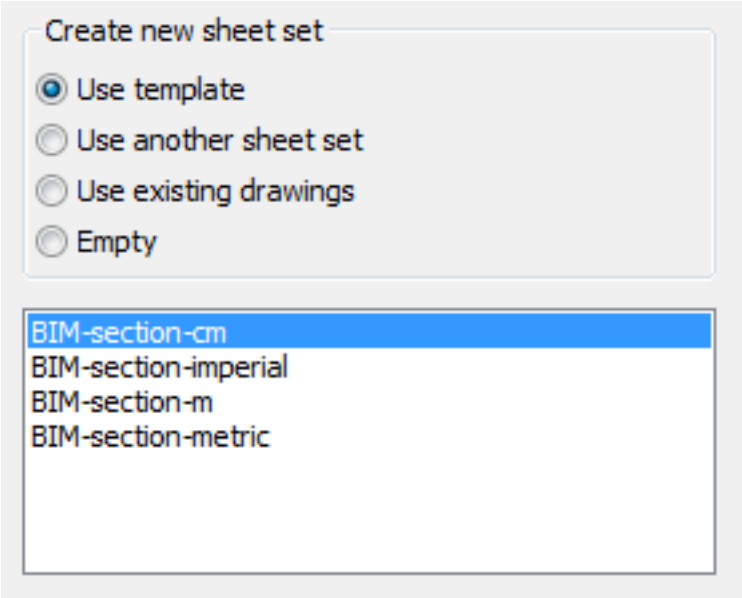

Figure 6.1597

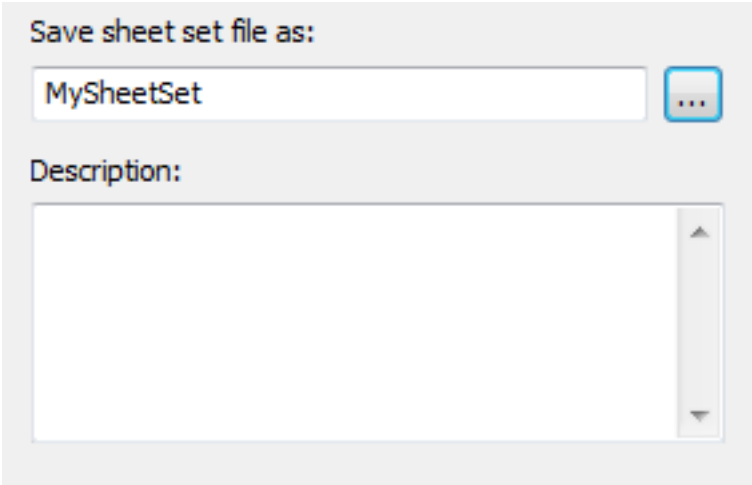

Figure 6.1598

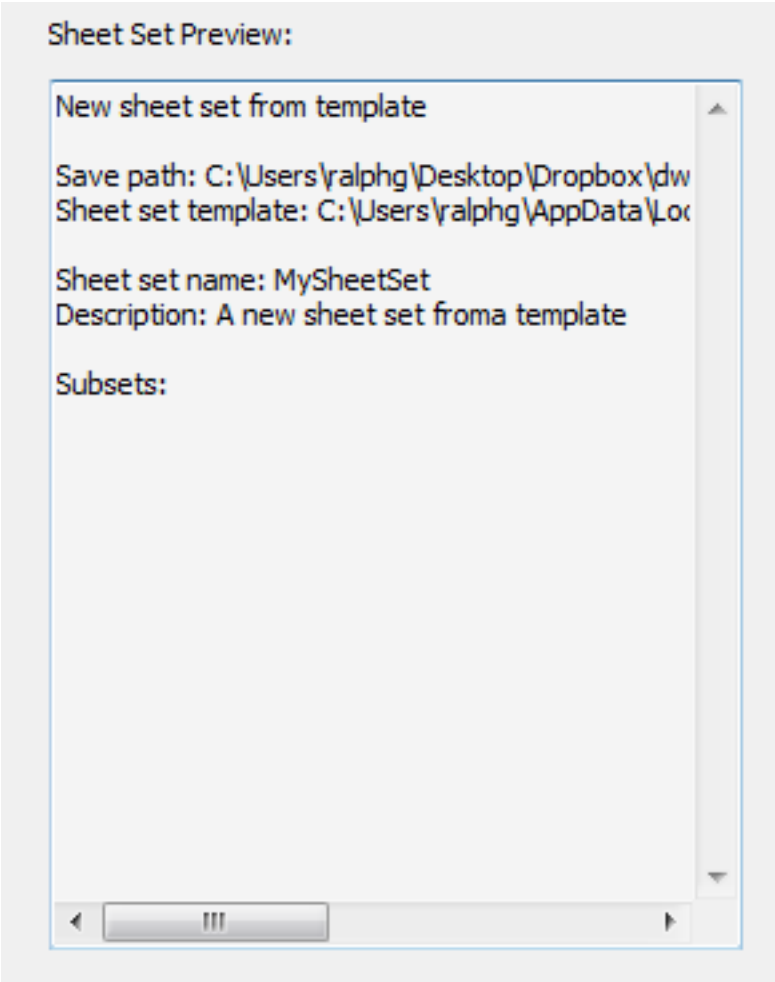

Figure 6.1599

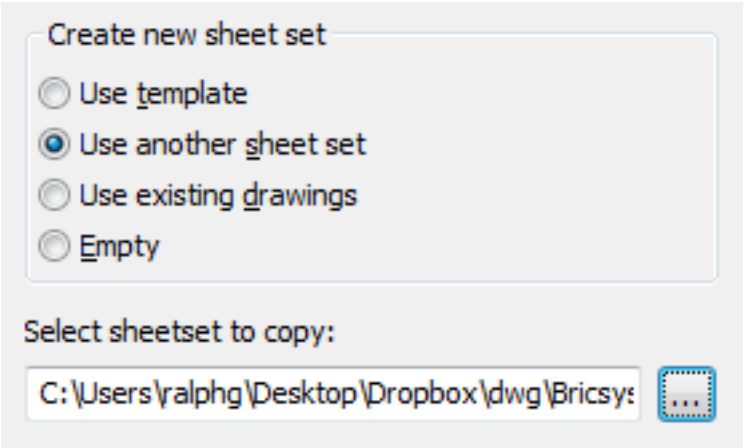

Figure 6.1600

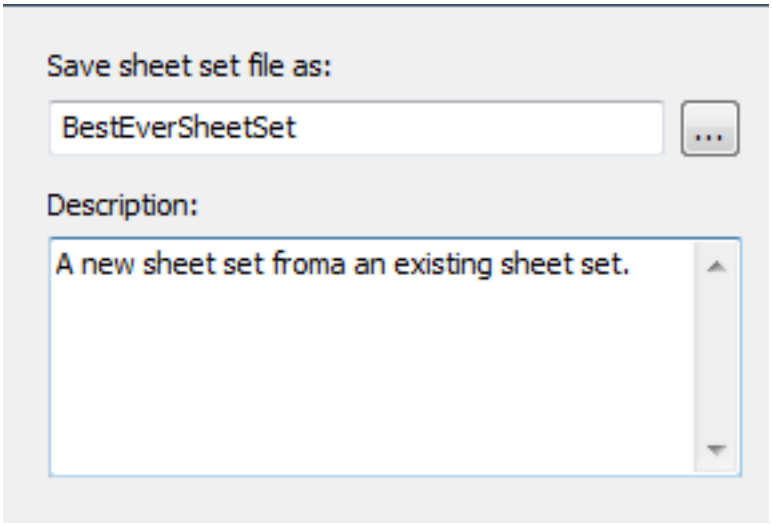

Figure 6.1601

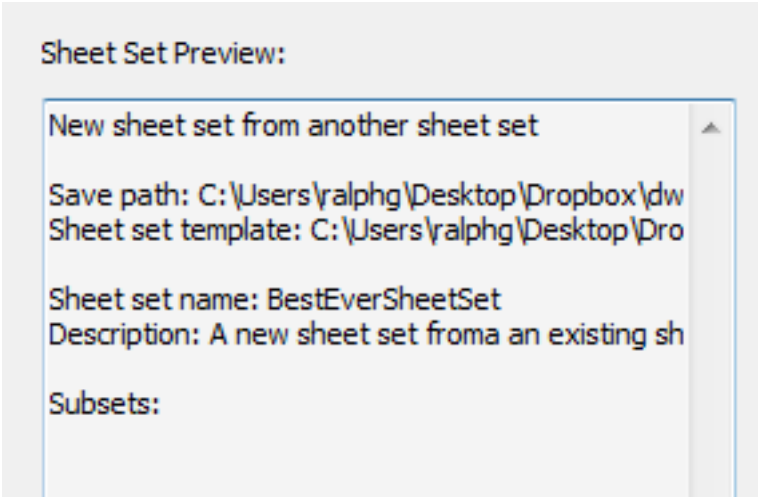

Figure 6.1602

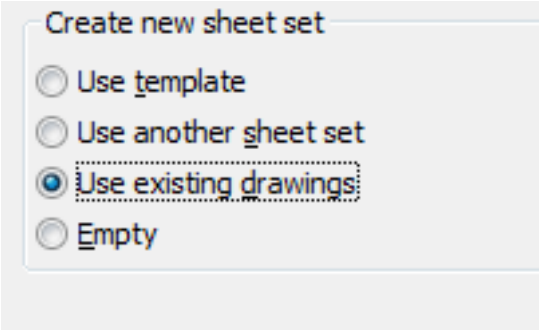

Figure 6.1603

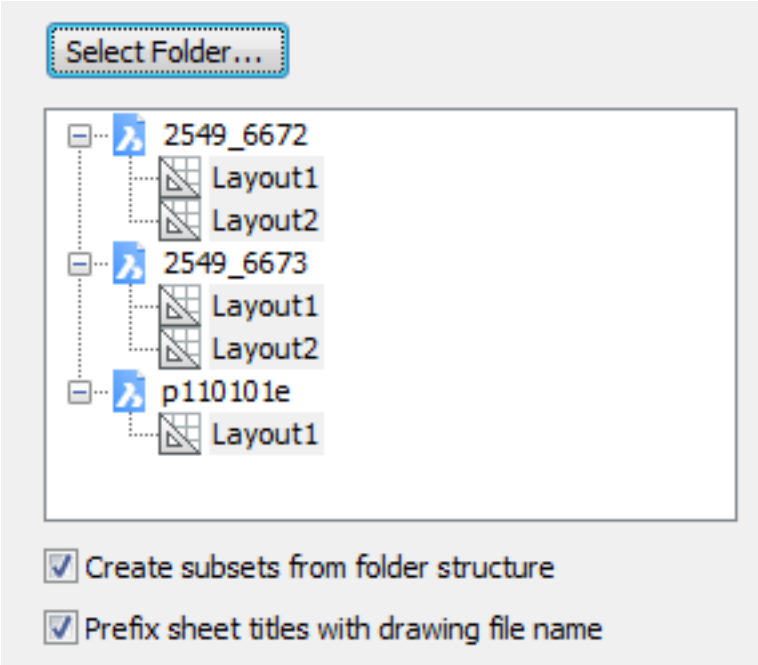

Figure 6.1604

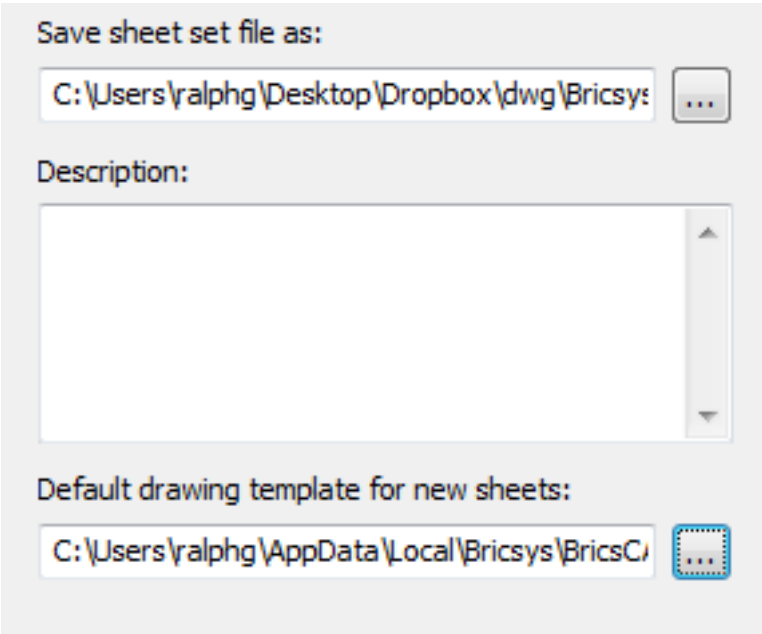

Figure 6.1605

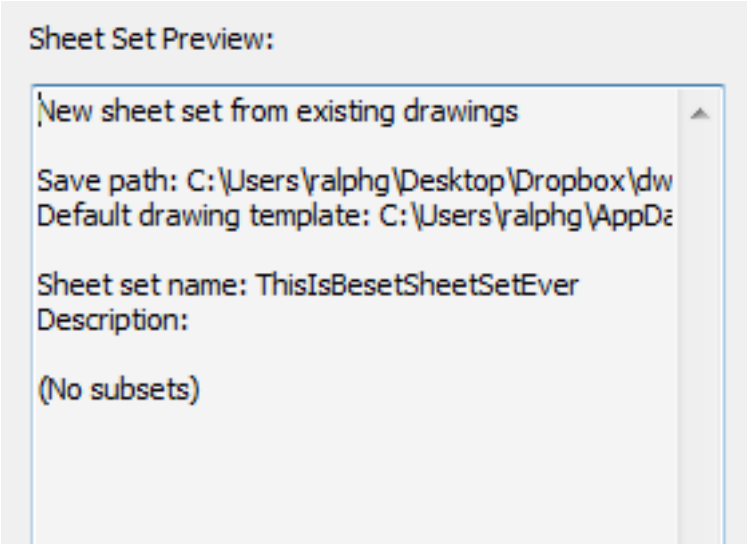

Figure 6.1606

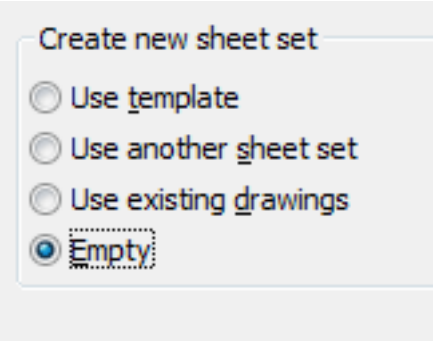

Figure 6.1607

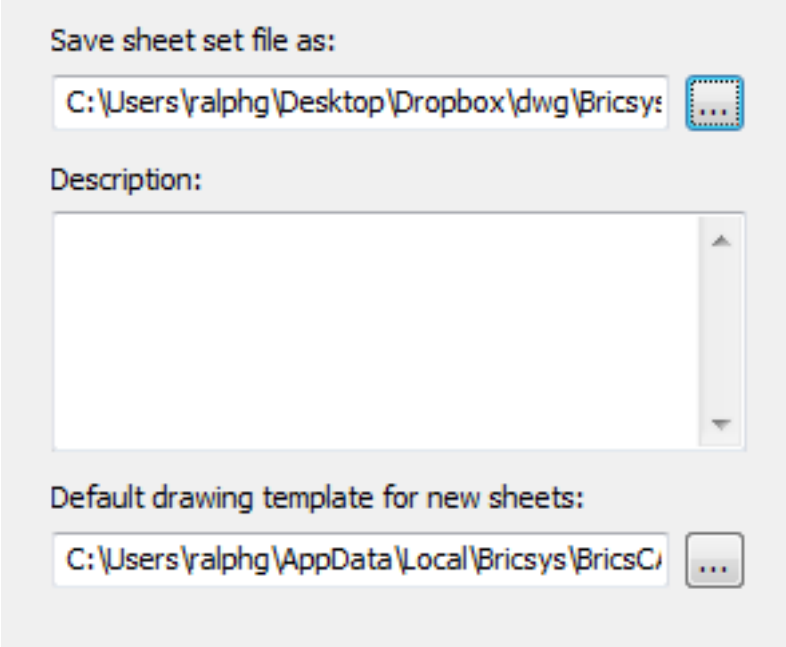

Figure 6.1608

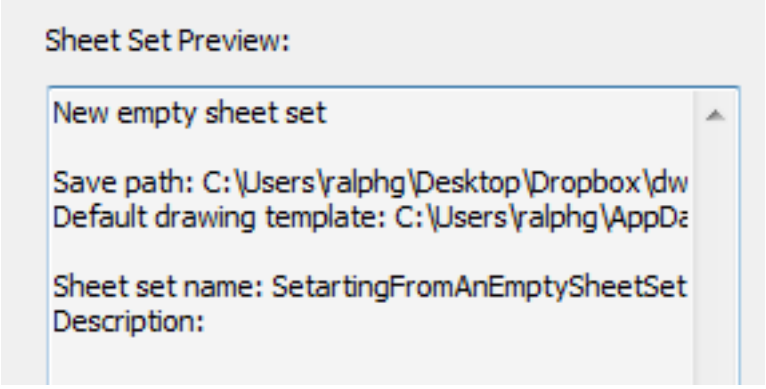

6.22.6 NewWiz

(6.2833 on page 4875) Creates new drawings by several methods with the New Drawing Wizard:

Figure 6.1609

- Starting from scratch
- Creating a new drawing from a drawing template
- Starting with the default DWT template file
- Using a wizard to step you through the process

Note: A wizard is a series of dialog boxes that guide you through a complex setup process.

Accessing the Command

command bar: **newwiz** alias: **ddnew** menu bar: **File | New Wizard** ribbon: **Home | File | New Wizard** : **newwiz** Displays a dialog box: (6.1610) Choose an option, and then click **Next**.

Figure 6.1610

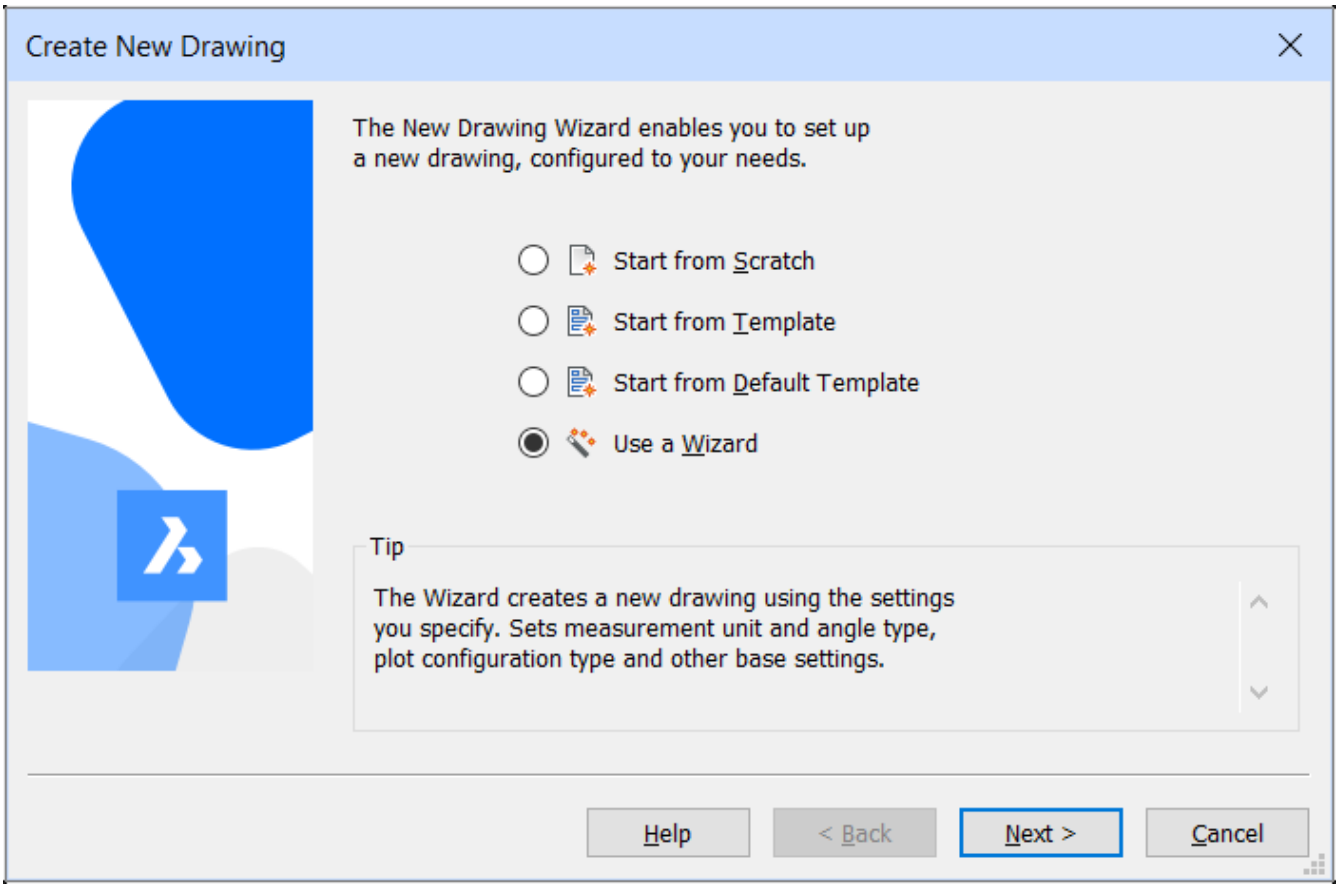

Command Options

Option	Description

Start from Scratch	Starts the new drawing using the default template file specified by the BaseFile variable: (6.1611 on page 3902) 1. Choose **Start from Scratch**. 2. Click **Next**. 3. Choose a measurement system: (6.1612 on page 3902) • **Imperial (feet and inches)** - new drawing is based on the **default-imperial.dwt** file and so uses Imperial measurements. • **Metric** - new drawing is based on the **default-mm.dw**t file and so uses metric measurements. 4. Click **Finish**. Notice that the program opens a new drawing whose content depends on the default template file.
Start from Template	Starts the new drawing with a template file: (6.1613 on page 3902) 1. Choose **Start from Template**. 2. Click **Next**. (6.1614 on page 3903) 3. Choose a file to act as the template in one of the following ways: • Under **Select a Template**, choose one of the DWT file names. These files are stored in the folder specified by the TemplatePath variable; the default location is **C:\Users\useid\AppData\Local\Bricsys\BricsCAD\V19** • Click **Browse**, and then navigate to a folder with drawing files; you can use the following kinds of file types for a template: **DWG** - drawing files **DWT** - template files **DXF** - drawing interchange files 4. Turn on **Use the selected template as default** option when you wan to use this file as the template from now on. If so, then the program updates the value of the BaseFile variable. 5. Click **Finish**. Notice that the program opens a new drawing whose content depends on the template file you selected.
Start from Default Template	Starts new drawings with the default template defined by the BaseFile variable: (6.1615 on page 3903) 1. Choose **Start From Default Template**. 2. Click **Finish**. Notice that the program opens a new drawing whose content depends on the default template file.

Use a Wizard

Starts the new drawing by stepping through a wizard that guides you along the way: (6.1616 on page 3904)

1. Choose **Use a Wizard**.
2. Click **Next**. (6.1617 on page 3904)
3. Choose a measurement system:
   - **Imperial (feet and inches)** - new drawing is based on the **default-imperial.dwt** file and so uses Imperial measurements.
   - **Metric** - new drawing is based on the **default-mm.dw**t file and so uses metric measurements.
4. Click **Next**.
5. Select a linear unit of measurement and display precision. (6.1618 on page 3904)
   - **Unit of Measurement** - choose one from the list. If you are unsure, choose Decimal; you can always change the units any time later with the Units (6.30.8) command.

```
Unit Name           Measures
```

   - **Precision** - click the droplist and choose a level of precision. If you are unsure, choose the defaults, as you can always change the precision any time later with the Units (6.30.8) command. Note that this is a display precision: the program makes calculations internally always to eight decimal places.
6. Click **Next**.
7. Select an angular unit of measurement and display precision: (6.1619 on page 3905)
   - **Angle of Measurement** - choose one form the list. If you are unsure, choose Decimal/Degrees; you can always change the units any time later with the Units (6.30.8) command.

```
Angle Name                Measures In
```

   - **Precision** - click the droplist and choose a level of precision. If you are unsure, choose the defaults, as you can always change the precision any time later with the Units (6.30.8) command.
8. Click **Next**.
9. Determine which kinds of plot style the drawing should employ: (6.1620 on page 3906)
   - **Color Dependent (CTB) -** these plot styles are simpler to employ, but less flexible.
   - **Named (STB)** - plot styles are more flexible but more complex, because they control every aspect of every entity property during plotting.

   If you are unsure, choose Color-dependent.

Procedures

- To create a drawing using a default template drawing (1.12.1)
- To set the default template drawing (1.12.1)
- To create a drawing from scratch (1.12.1)
- To set the Plot style policy (1.12.1)
- To create a drawing using a template drawing (1.12.1)
- To create a drawing using the New command (1.12.1)
- To set the Template Path variable (1.12.1)
- To create a drawing using a wizard (1.12.1)

Related Commands

Units (6.30.8) - sets units through the Settings dialog box. -Units (6.30.9) - sets units through the command bar. New (6.22.4) - starts new drawing in Imperial or metric units. QNew (6.25.2) - opens new drawings.

Figure 6.1611

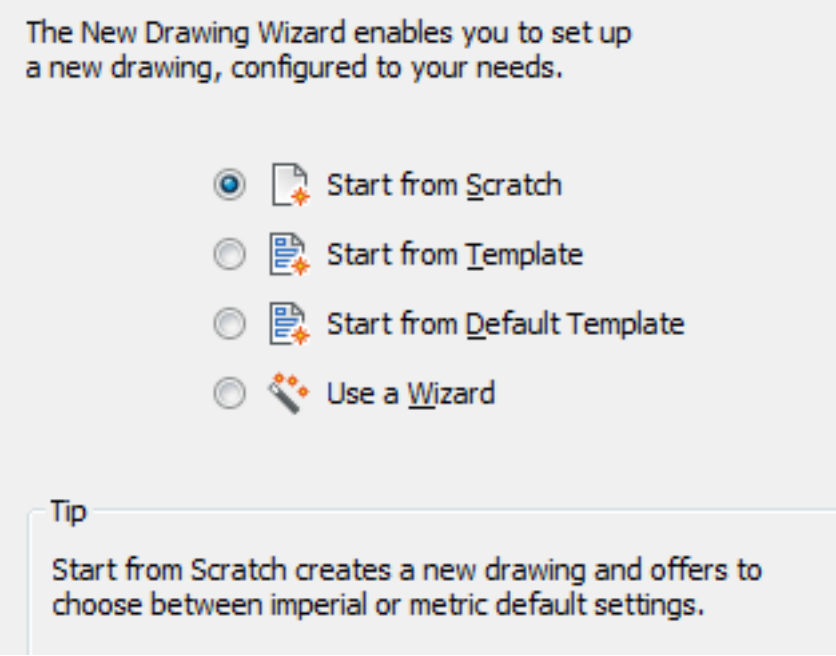

Figure 6.1612

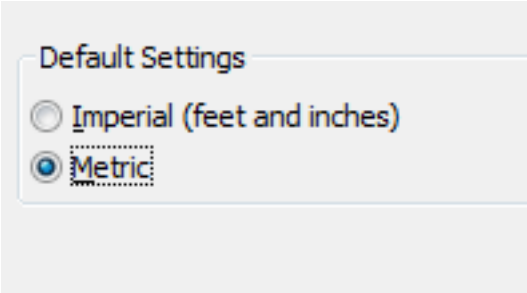

Figure 6.1613

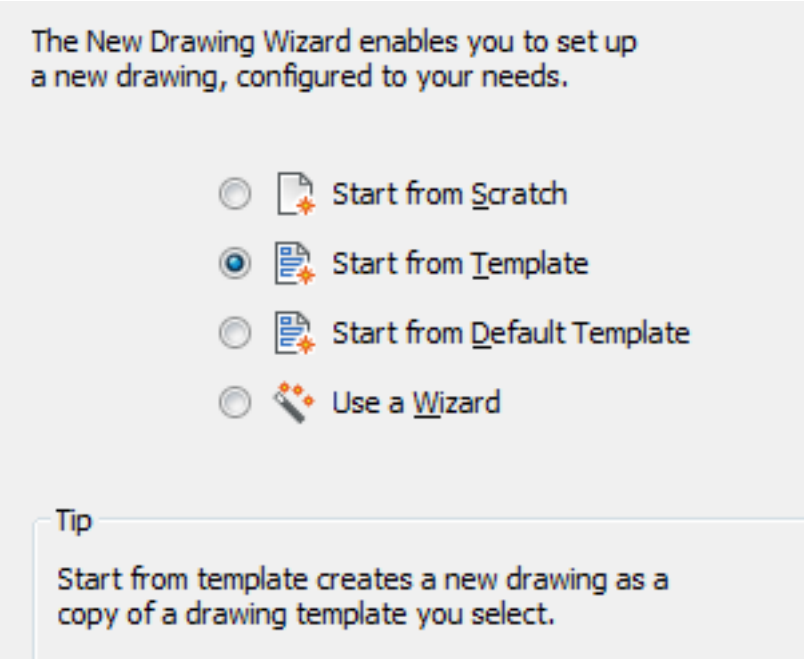

Figure 6.1614

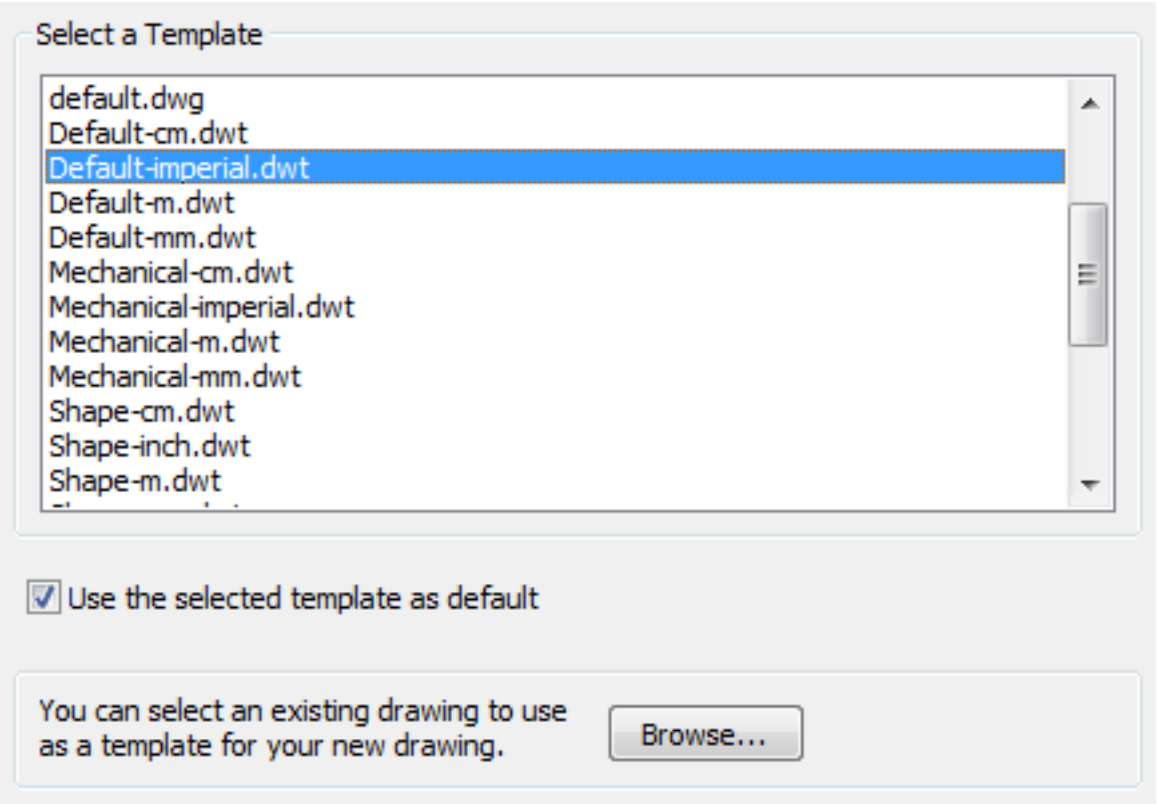

Figure 6.1615

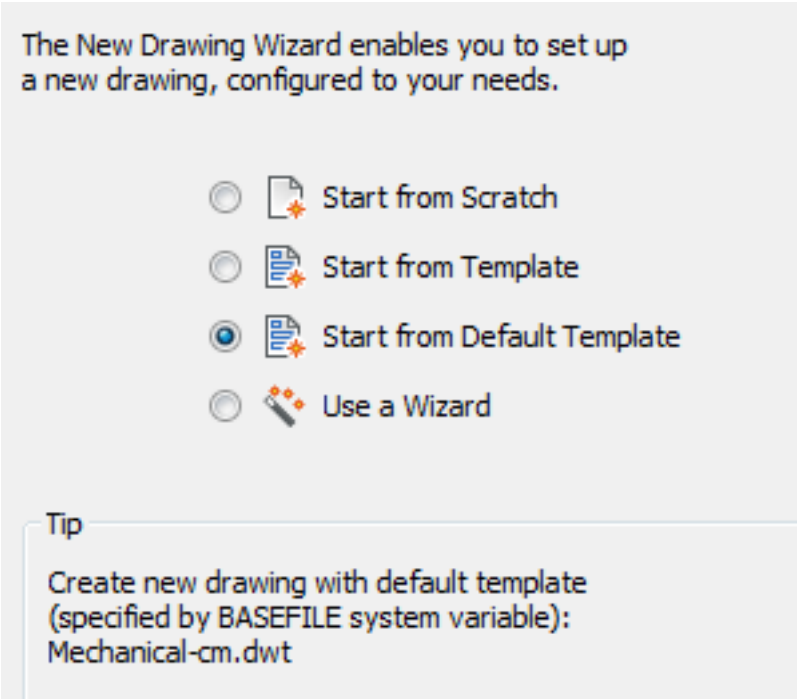

Figure 6.1616

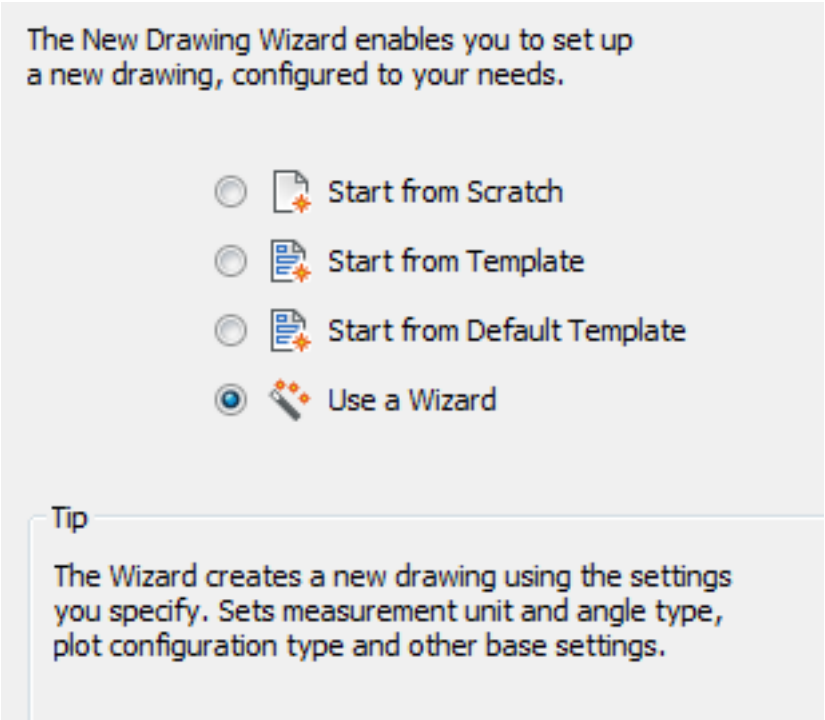

Figure 6.1617

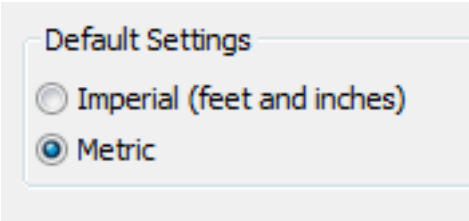

Figure 6.1618

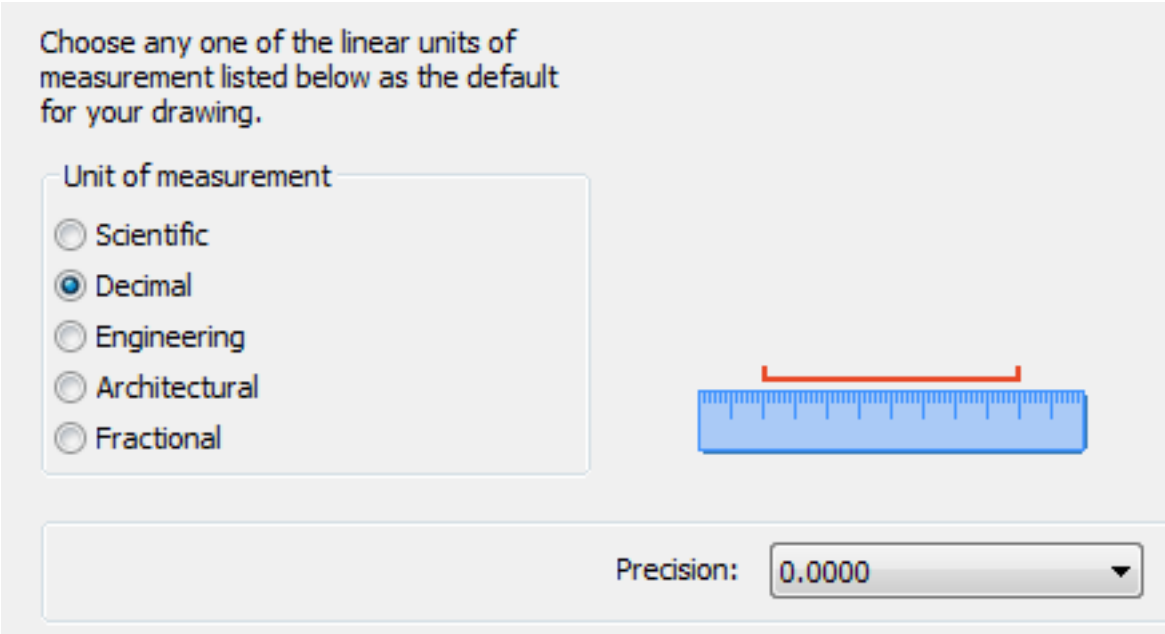

Figure 6.1619

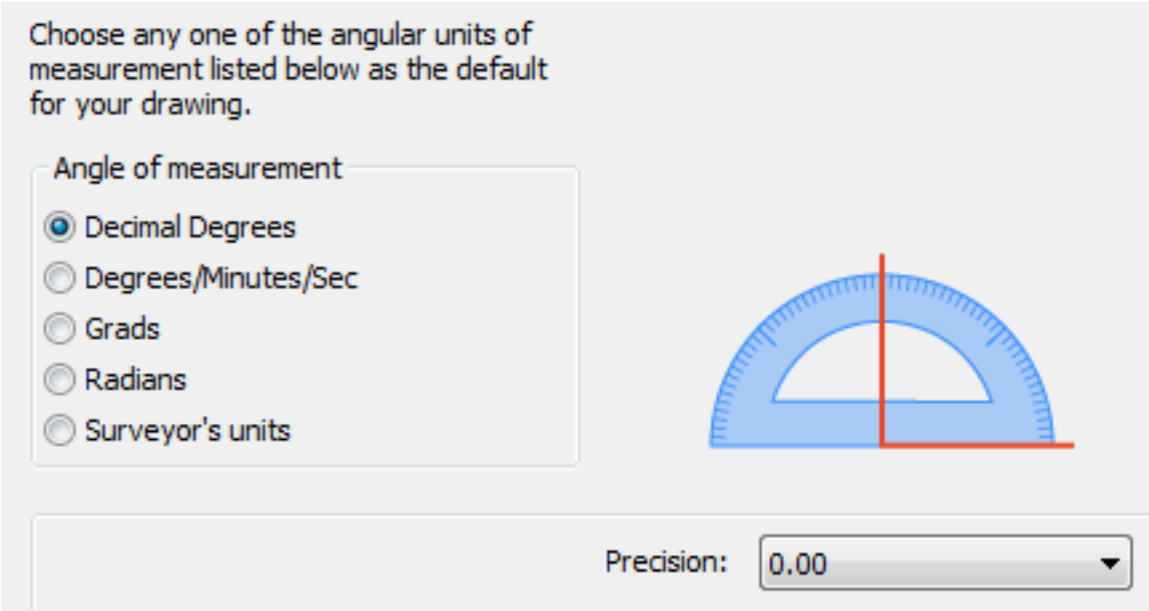

Figure 6.1620

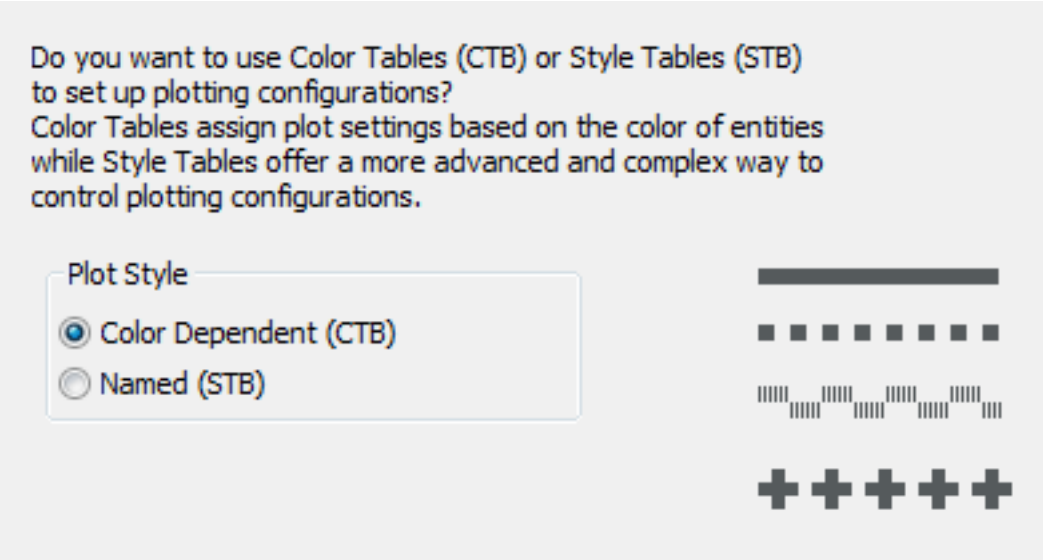

Figure 6.1621

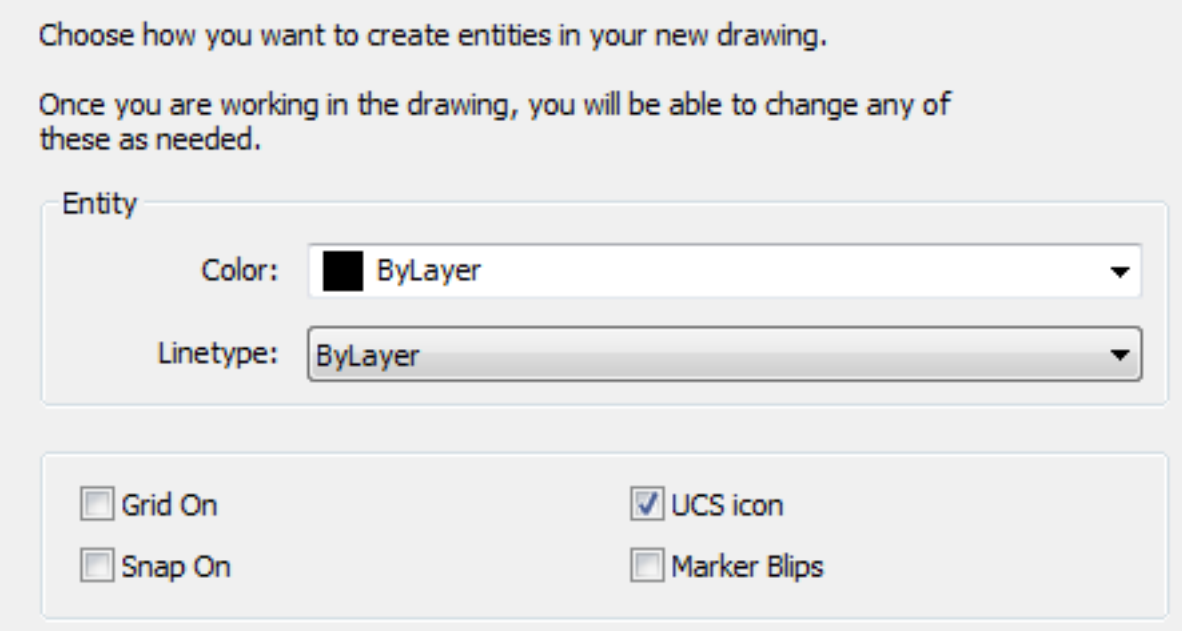

6.22.7 Node

(6.2833 on page 4875) Toggles Node entity snap mode, which snaps to the following entities with nodes:

Figure 6.1622

- Point entities
- Text insertion points
- Mtext insertion points
- Attribute insertion points
- Table insertion points

(6.1689 on page 3948)

Figure 6.1623

Accessing the Command

command bar: **node** transparent: **node** alias: **nod** ribbon: **Home | Entity Snaps | Snap to Node** status bar: right-click **ESNAP**, choose **Node** toolbar: **Entity Snaps |**
: **node** Displays no prompts in the command bar. When node entity snap is on, the cursor snaps to point entities, including mtext entities.

Command Options

Option	Description
Node	Each time the command is entered, it toggles Node entity snap on and off. When on, it snaps to point, mtext, and other entities. This command can be entered transparently during commands, but must be entered without the apostrophe prefix (').

Related Commands

OSnap (6.23.13) - toggles entity snap modes in the Settings dialog box. -OSnap (6.23.14) - toggles entity snap modes in the command bar. Aperture (6.4.15) - sizes the aperture cursor for entity snaps. 2dIntersection (6.2.1) - toggles apparent intersection snap mode. 3dIntersection (6.3.6) - toggles intersection snap mode. Apparent (6.4.16) - toggles apparent intersection snap mode. Center (6.9.3) - toggles center snap mode. Endpoint (6.13.7) - toggles endpoint snap mode. Extension (6.13.21) - toggles extension snap mode. From (6.14.11) - allows to enter relative coordinates with respect to a reference point. GCenter (6.15.4) - toggles Geometric Center (GCenter) entity snap. Insertion (6.17.16) - toggles insertion snap mode. Intersection (6.17.20) - toggles intersection snap mode. Midpoint (6.21.16) - toggles midpoint snap mode. Mtp (6.21.36) - allows to specify a point as the midpoint between two points. Nearest (6.22.2) - toggles nearest snap mode. None (6.22.8) - turns off all entity snap modes. Parallel (6.24.4) - toggles parallel snap mode. Perpendicular (6.24.23) - toggles perpendicular snap mode. Quadrant (6.25.7) - toggles quadrant snap mode. Tangent (6.29.9) - toggles tangent snap mode.

6.22.8 None

(6.2833 on page 4875) Turns off all entity snap modes. **Note:** To turn on entity snap modes, see the ESnap

Figure 6.1624

command.

Accessing the Command

command bar: **none** transparent: **non** ribbon: **Home | Entity Snaps | Clear Entity Snaps** status bar: right-click **ESNAP**, choose **Off** toolbar: **Entity Snaps |** : **none** Displays no prompts in the command bar. Turns off all entity snap modes.

Command Options

Option	Description
None	Entering the command turns off all entity snap modes. This command can be entered transparently during commands, but must be entered without the apostrophe prefix (').

Related Commands

OSnap (6.23.13) - toggles entity snap modes in the Settings dialog box. -OSnap (6.23.14) - toggles entity snap modes in the command bar. Aperture (6.4.15) - sizes the aperture cursor for entity snaps. 2dIntersection (6.2.1) - toggles apparent intersection snap mode. 3dIntersection (6.3.6) - toggles intersection snap mode. Apparent (6.4.16) - toggles apparent intersection snap mode. Center (6.9.3) - toggles center snap mode. Endpoint (6.13.7) - toggles endpoint snap mode. Extension (6.13.21) - toggles extension snap mode. From (6.14.11) - allows to enter relative coordinates with respect to a reference point. GCenter (6.15.4) - toggles Geometric Center (GCenter) entity snap. Insertion (6.17.16) - toggles insertion snap mode. Intersection (6.17.20) - toggles intersection snap mode. Midpoint (6.21.16) - toggles midpoint snap mode. Mtp (6.21.36) - allows to specify a point as the midpoint between two points. Nearest (6.22.2) - toggles nearest snap mode. Node (6.22.7) - toggles node (point) snap mode. Parallel (6.24.4) - toggles parallel snap mode. Perpendicular (6.24.23) - toggles perpendicular snap mode. Quadrant (6.25.7) - toggles quadrant snap mode. Tangent (6.29.9) - toggles tangent snap mode.

6.22.9 Number

(6.2833 on page 4875) Creates incremental number tags for BIM entities.

Figure 6.1625

Accessing the Command

9 Keyboard: **number : number Prompts you:** Select entities to number and press Enter: **(Select the entities to number.)** Entities in set: xx Select entities to number and press Enter: **(Select more entities or press Enter to stop.)** Provide First index or [Increment/Prefix/Suffix/Number style/Entities sorting/Overwrite Numbers] <1>: **(Choose an option or press Enter to accept the default.)** Total number of entities numbered is xx Total number of entities skipped is yy

Command Options

Option	Description
First Index	Sets the first index. Type an integer.
Increment	Sets the increment for the numbering. Prompst you: **Provide the increment** <1>: **Type an integer.**
Prefix	Specifies a prefix for the numbering. Prompts you: **Provide the prefix** <"">: **Type a string.**
Suffix	Specifies a suffix for the numbering. Prompts you: **Provide the prefix** <"">: **Type a string.**
Number Style	Defines the number style. Prompts you: **Select number formatting** [arabic (0)/roman (1)/roman lowercase (2)/letters (3)/letters lowercase (4)] <Arabic>: **Choose an option:** • **0**: arabic numbers (1, 2, 3, ...) • **1**: roman uppercase numbers (I, II, III, ...) • **2**: roman lowercase numbers (i, ii, iii, ...) • **3**: uppercase letters (A, B, C, ...) • **4**: lowercase letters (a, b, c, ...)
Entities Sorting	Allows to specify the sorting order. Prompts you: **Current sorting order** = **Select a coordinate to sort by or press Enter to stop [X/Y/Z/None] <None>: Choose an option.** • **None**: from oldest to most recent. • **X**: based on the value of the x-coordinate, from low to high. • **Y**: based on the value of the y-coordinate, from low to high. • **Z**: based on the value of the z-coordinate, from low to high.

Overwrite Numbers	Allows to overwrite or keep existing numbers. Prompts you: **Existing Number are** [Kept/Overwritten] <Overwritten>: **Choose an option.** • **Kept**: Existing numbers are kept. • **Overwritten**: Existing numbers are overwritten.

Procedures

Renumber grid labels (2.4.14)

Related Commands

BimGrid (6.7.15): Creates 2-dimensional rectangular and radial grids.

6.23 O

6.23.1 ObjectScale

(6.2833 on page 4875) Adds or removes scale factors used with annotative entities through a dialog box. **Note:**

Figure 6.1626

Shape Classic Pro Platinum Mechanical BIM

Annotative scaling adjusts scale factors of annotative items, such as text and hatch patterns, to match the plot scale.

Accessing the Command

command bar: **objectscale** ribbon: **Draw | Annotation Scaling | Add/Delete Scales** : **objectscale Prompts you in the command bar:** Select annotative entities: **(Select one or more entities)** Entities in set: 2 Select annotative entities: **(Select more entities, or else or press Enter to continue)** Displays a dialog box: (6.1627)

Figure 6.1627

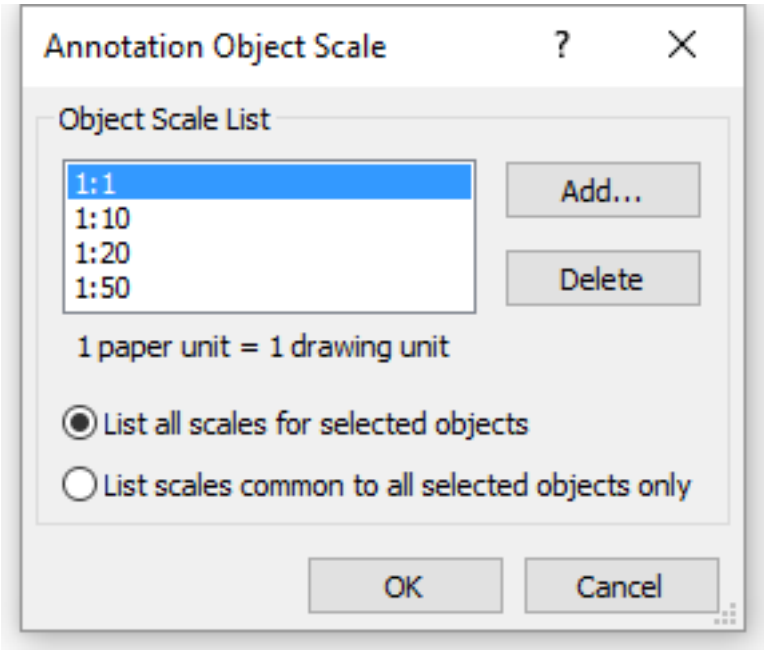

Command Options

Option	Description
Select annotative entities	Selects the entities whose annotative scales should be adjusted: • Select one or more items using any selection method. • Enter **all** to select all entities in the drawing; the program filters out ineligible entities automatically. • Press **Enter** to end entity selection.

Add	Adds annotation scale factors to the selected entities; displays a dialog box: (6.1628 on the next page) 1. Select a scale factor from the list To select more than one, hold down the **Ctrl** key. 2. Click **OK** when done.
Delete	Removes annotation scales from the selected entities; this option does not work when there is just one scale factor attached to the entities. 1. Select one or more scale factors; hold down the Ctrl key to select more than one. 2. Click **Delete**. Choose **No** in the **Annotative** field on the Properties Bar (6.24.52) to remove the annotative property.
Scales to list	Specifies which scale factors are displayed by the dialog box; choose one: **List all scales for selected entities** - lists all the scale factors **List scales common to all selected entities only** - lists only the scale factor shared by the selected entities; this option is meaningless when only one entity is selected
OK	Closes the dialog box and applies the changes.

Related Commands

-ObjectScale (6.23.2) - adds or removes supported scales for annotative entities at the command line. ScaleListEdit (6.27.7) - edits the scale list of a drawing, used in **Plot Scale** section of the **Print** and **Page Setup** dialogs and the **Standard scale** property of a paper space viewport. Defines the available annotation scales for annotative entities.

Figure 6.1628

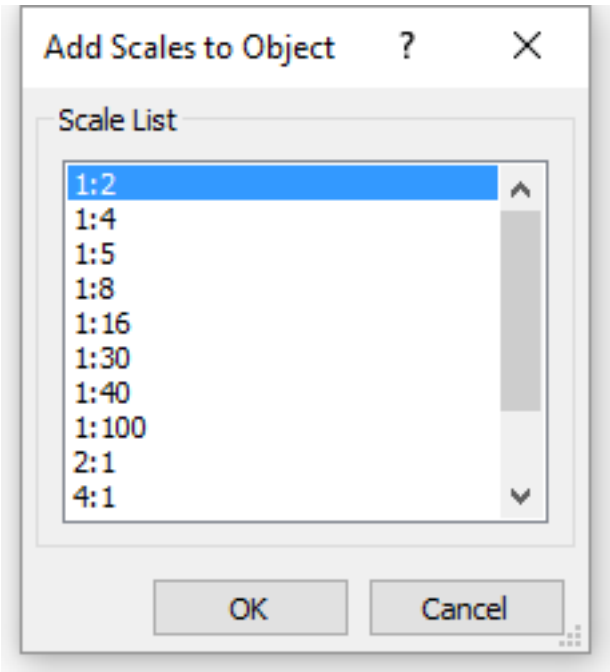

6.23.2 -ObjectScale

(6.2833 on page 4875) Adds or removes scale factors used with annotative entities through the command line.

Figure 6.1629

Shape Classic Pro Platinum Mechanical BIM

Note: Annotative scaling adjusts scale factors of annotative items, such as text and hatch patterns, to match the plot scale.

Accessing the Command

command bar: **-objectscale** : **-objectscale Prompts you in the command bar:** Select annotative entities: **(Select entities)** Entities in set: 1 Select annotative entities: **(Select more entities, or else press Enter to continue)** Enter an option [Add/Delete/?] <Add>: **(Enter an option)**

Command Options

Option	Description
Select annotative entities	Selects the entities whose annotative scales should be adjusted: • Select one or more items using any selection method. • Enter **all** to select all entities in the drawing; the program filters out ineligible entities automatically. • Press **Enter** to end entity selection.
Add	Adds annotation scales to the selected annotative entities. When you enter a scale factor at the prompt, enter only the divisor. For instance, to add a scale of 1:5, type only the 5. 1. **Enter name scale to add or [? to list] <1:10> - type a scale, then press Enter x entities updated to support annotation scale '1:10'.** 2. **Enter name scale to add or [? to list] - type another scale or press Enter to stop** Enter **?** to list the annotative scale factors available, as listed below.
Delete	Deletes annotation scales from the selected annotative entities; prompts you: 1. **Enter name scale to delete or [?] <1:10> - type a scale factor, then press Enter x entities scale removed.** 2. **Enter name scale to delete or [?] - type another scale, or else press Enter to stop** Type **?** to display a list of all scales of the selected objects. Press **F2** to open the **Prompt History** window. (6.1630 on the next page)

?	Displays a list of available annotation scales as defined in the scale list (see the ScaleListEdit (6.27.7) command). Press **F2** to open the Prompt History window. (6.1631)

Related Commands

ObjectScale (6.23.1) - adds or removes supported scales for annotative entities through a dialog box. ScaleListEdit (6.27.7) - Edits the scale list of a drawing, used in **Plot Scale** section of the **Print** and **Page Setup** dialogs and the **Standard scale** property of a paper space viewport. Defines the available annotation scales for annotative entities.

Figure 6.1630

	Scale Name	Paper Units	Drawing Units	Effective Scale
1:	1:1	1.0000	1.0000	1.0000
2:	1:20	1.0000	20.0000	0.0500
3:	1:50	1.0000	50.0000	0.0200

Figure 6.1631

	Scale Name	Paper Units	Drawing Units	Effective Scale
1:	100:1	100.0000	1.0000	100.0000
2:	10:1	10.0000	1.0000	10.0000
3:	1:1	1.0000	1.0000	1.0000
4:	1:10	1.0000	10.0000	0.1000
5:	1:100	1.0000	100.0000	0.0100
6:	1:125	1.0000	125.0000	0.0080
7:	1:16	1.0000	16.0000	0.0625
8:	1:2	1.0000	2.0000	0.5000
9:	1:20	1.0000	20.0000	0.0500
10:	1:25	1.0000	25.0000	0.0400
11:	1:250	1.0000	250.0000	0.0040
12:	1:30	1.0000	30.0000	0.0333
13:	1:4	1.0000	4.0000	0.2500
14:	1:40	1.0000	40.0000	0.0250
15:	1:5	1.0000	5.0000	0.2000
16:	1:50	1.0000	50.0000	0.0200
17:	1:8	1.0000	8.0000	0.1250
18:	2:1	2.0000	1.0000	2.0000
19:	4:1	4.0000	1.0000	4.0000
20:	8:1	8.0000	1.0000	8.0000

6.23.3 Offset

(7.3 on page 4931) Creates parallel copies of 2D entities and 3D solid faces. (6.1639 on page 3920)

Figure 6.1632

Accessing the Command

command bar: **offset** alias: **o** menu bar: **Modify | Offset** toolbar: **Modify |** ribbon: **Change | Modify | Offset** Quad: **2D Editing |** : **offset Prompts you in the command bar:** Enter offset distance or [Through point/Erase/Layer] <20.0>: **(Enter a distance, pick two points, press Enter for the default distance, or else select an option)** Select entity/subentity or [Exit] <Exit>: **(Choose a single entity, or press Enter to exit the command)** Select side for parallel copy or [Both sides/Multiple]: **(Pick a point to place the copy, or else choose an option)** Select entity/subentity or [Undo/Exit] <Exit>: **(Choose another entity, type U to undo the previous parallel copy, or press Enter to exit this command) Note:** When curved entities are offset, the command changes the radii of the copies: (6.1633) When polylines are being offset, the OFFSETGAPTYPE (6.23.3) variable determines how potential

Figure 6.1633

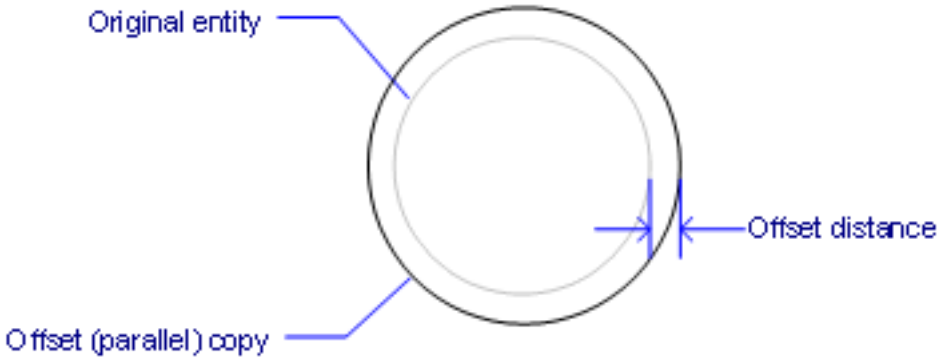

gaps between segments are treated: (6.1634)

Figure 6.1634



- **0** - gaps are closed, with segments extended to close them
- **1** - gaps are filleted, with the radius of the arc segments the size of the offset distance
- **2** - gaps are chamfered, with the distance equals to the offset distance

When faces of 3D models are offset, the SELECTIONMODES variable determines how potential conflicts are handled:

- **1** - edges are selected and offset
- **2** - faces are selected and offset (figure below, at left)
- **4** - boundaries are detected and offset (boundary is in blue in the figure below, at right)

Figure 6.1635

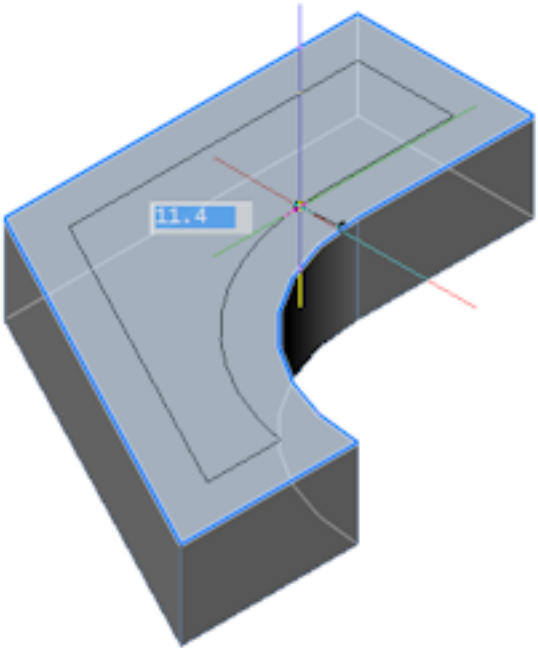

(6.1635) (6.1636 on the following page) Boundaries are also detected by the Offset command for 2D entities, such as these overlapping squares: (6.1637 on the next page)

Figure 6.1636

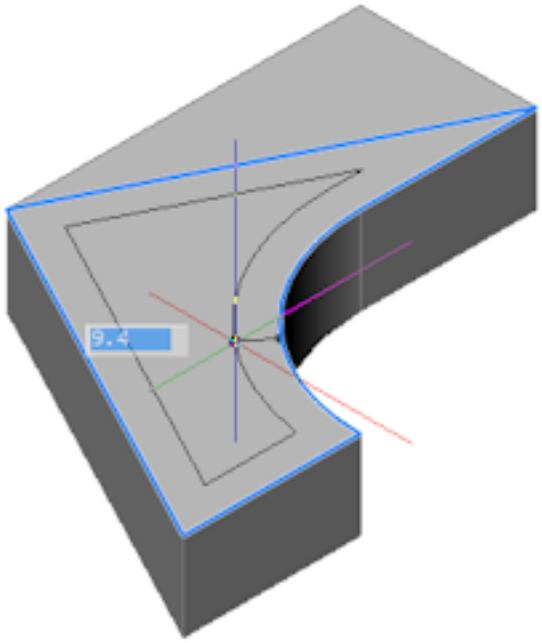

Figure 6.1637

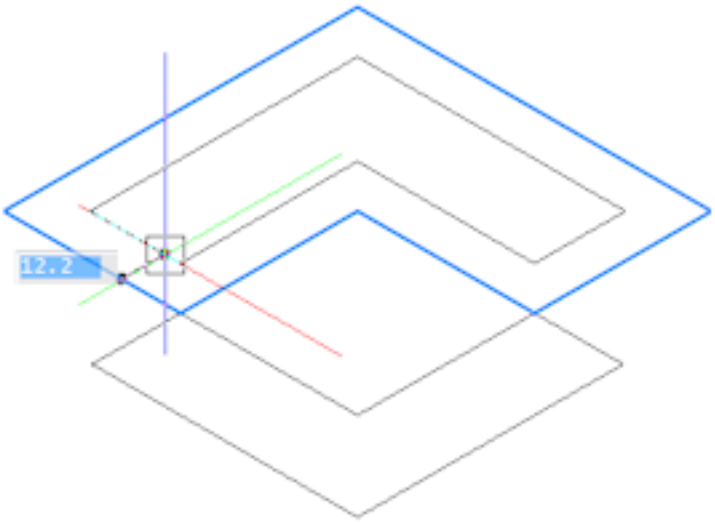

Command Options

Option	Description
Enter offset distance	Specifies the distance between the original entity and its parallel copy: • Press **Enter** to accept the default distance. • Type a value. • Specify two points in the drawing, such as along another entity. The offset distance is saved to the OFFSETDIST variable.
Through point	Specifies the offset distance by picking two points; prompts you: 1. **Select entity/subentity or [Exit] <Exit>** - enter an option: • **Select entity** - select a single entity • **Subentity** - select the face of a 3D solid • **Exit** - return to the previous prompt 2. **Select through point or [Multiple]** - enter an option: • **Select through point** - pick a point in the drawing • **Multiple** - repeats the 'Select next through point' prompt until you press Esc or Enter to return to the previous prompt; see below
Erase	Deletes the source entity following the offset operation. The status is saved to the OFFSETERASE variable with the drawing, but is then reset (turned off) with the next drawing.
Layer	Specifies the layer on which to place the copied entity; prompts you: **Select layer for offset entities? [Current/Source] <Source>** - enter an option: • **Current** - places the the offset entity on the current layer. • **Source** - places the offset on the same layer as that of the source entity.
Select entity/subentity	Selects the entity of which to make the parallel copy: • **Entity** - 2D entities that lay in a plane; this means you can offset lines, 2D polylines, and splines, but not helices or 3D polylines. • **Subentity** - flat 2D parts of 3D solid model; this means you can offset the base of a cone but not its curved surface. Only one entity can be selected for offsetting at a time; the command repeats automatically so that you can offset additional entities. Press **Enter** or **Esc** to exit the command.

Side for parallel copy	Specifies the side on which to make the offset (parallel) copy. (6.1639) If the Through Point option was selected earlier, your pick point specifies the offset distance.
Both sides	Places offset copies on both sides of the entity. (6.1640)
Exit	Returns to the previous prompt of this command, or ends the command.
Undo	Undoes the previous offset operation.

Procedures

- Making a parallel copy at a specified distance (1.24.19)
- Making a parallel copy through a point (1.24.19)
- Making a parallel copy of a 3D solid edge (1.24.19)
- Making a parallel copy a 3D solid face (1.24.19)
- Making a parallel copy of a detected boundary (1.24.19)

Related Command

Copy (6.9.55) - makes copies of entities.

Figure 6.1638

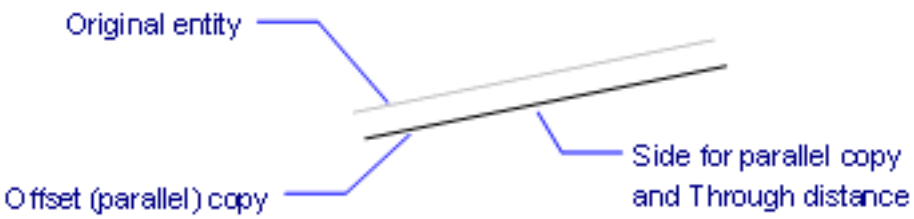

Figure 6.1639

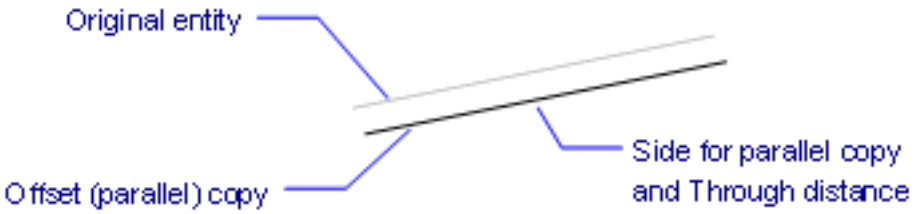

Figure 6.1640

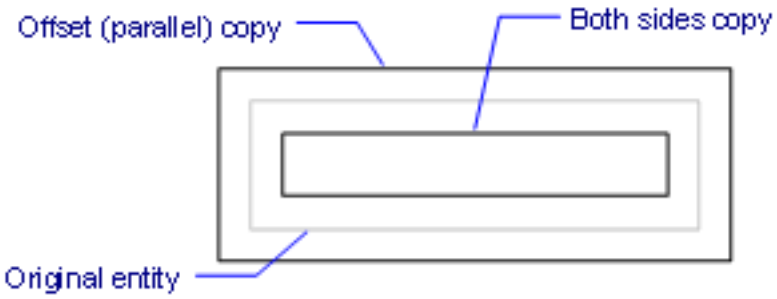

6.23.4 OleLinks

(6.2833 on page 4875) * Command only available on the Windows platform Edits the links of OLE entities that

Figure 6.1641

were embedded or linked to drawings (short for "object linking and embedding linking"). **Note:** Use the InsertObj (6.17.17) command to insert OLE objects in drawings.

Accessing the Command

command bar: **olelinks** menu bar: **Edit | Links** : **olelinks** Displays a dialog box: (6.1642) Change a setting for a

Figure 6.1642

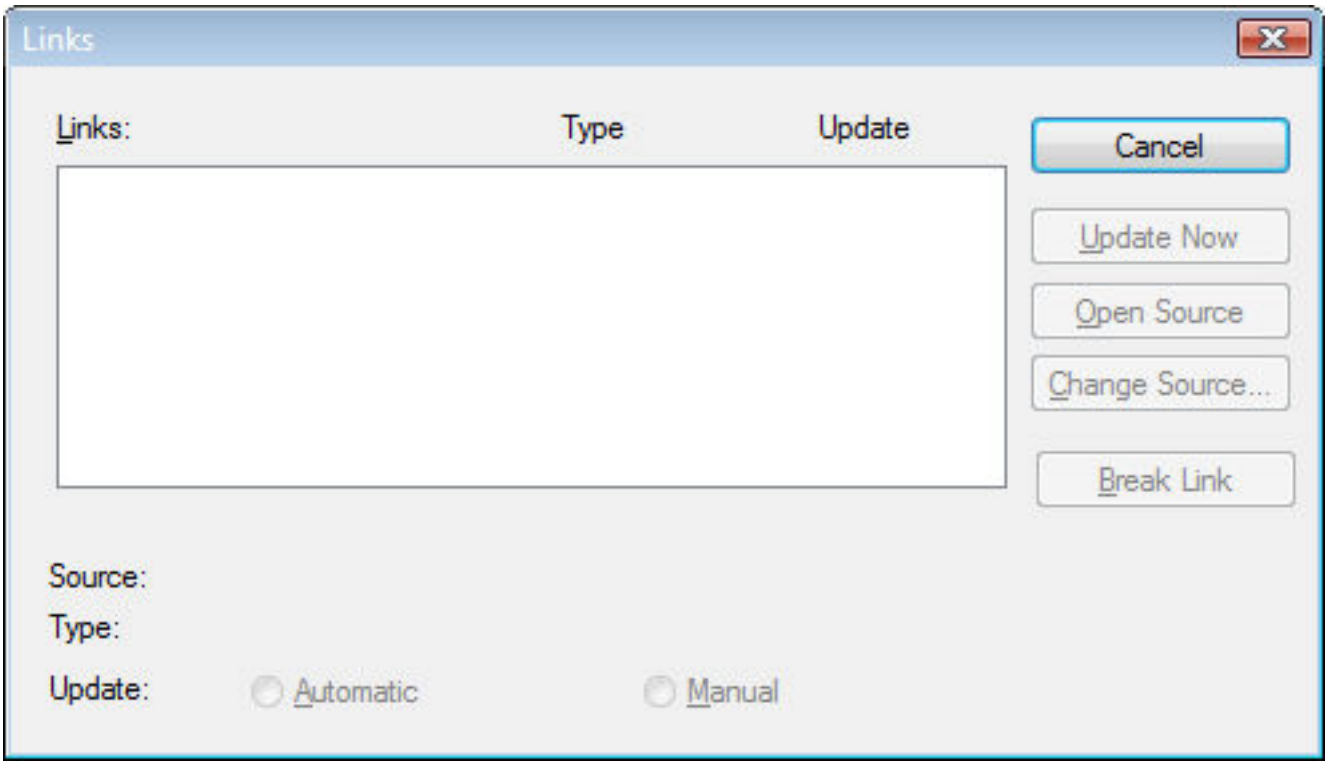

link, and then click **Update Now**.

Option	Description
Update Now	Updates linked OLE entities. When the source file changes, use this button to update the copy in the BricsCAD drawing.
Open Source	Opens the source file in the source application. This allows you to edit the source file. When done editing, choose **Update & Exit** from the File menu.
Change Source	Changes the source for the linked OLE entity.
Break Link	Breaks the link with the source file. When the link is broken, the OLE entity in the drawing no longer changes when the source file changes.
Source	Reports the path to the source file name.
Type	Reports the file type.

Update	Determines how the OLE entity in the drawing is updated, when the source changes: • **Automatic** - the OLE entity in the drawing changes whenever the source file changes. • **Manual** - the OLE entity in the drawing changes when you click the Update Now button.

Command Options

Related Commands

OleOpen (6.23.5) - opens linked and embedded objects in the appropriate application. PasteSpec (6.24.12) - pastes entities in several formats. InsertObj (6.17.17) - inserts foreign (non-BricsCAD) objects into drawings Insert (6.17.13) - inserts DWG files in drawings. ImageAttach (6.17.5) - attaches raster images to drawings. XAttach (6.34.1) - attaches DWG files to drawings.

6.23.5 OleOpen

(6.2833 on page 4875) * Command only available on the Windows platform Opens the selected OLE object in the

Figure 6.1643

source application for editing. **Note:** Use the InsertObj (6.17.17) command to insert OLE objects in drawings.

Accessing the Command

command bar: **oleopen** : **oleopen** Prompts you: **Select OLE item to open: (Select an OLE object in the drawing)** The selected OLE object is opened.

Command Options

Option	Description
Select OLE item to open	Select an OLE object in the drawing. Alternatively, you can double-click the OLE object to open it in its source application. When you are finished editing the object in the source application, choose **File | Exit and Return to Drawing**. If the link between the drawing and the source application is broken, the OLE object cannot open.

Related Commands

OleLinks (6.23.4) - adjusts links of OLE entities embedded in or linked to drawings PasteSpec (6.24.12) - pastes entities in several formats. InsertObj (6.17.17) - inserts foreign (non-BricsCAD) objects into drawings

6.23.6 OnWeb

(6.2833 on page 4875) Opens the Bricsys home page in your computer's default Web browser.

Figure 6.1644

Accessing the Command

command bar: **onweb** : **onweb** Displays the Bricsys home page in a Web browser: (6.1645)

Figure 6.1645

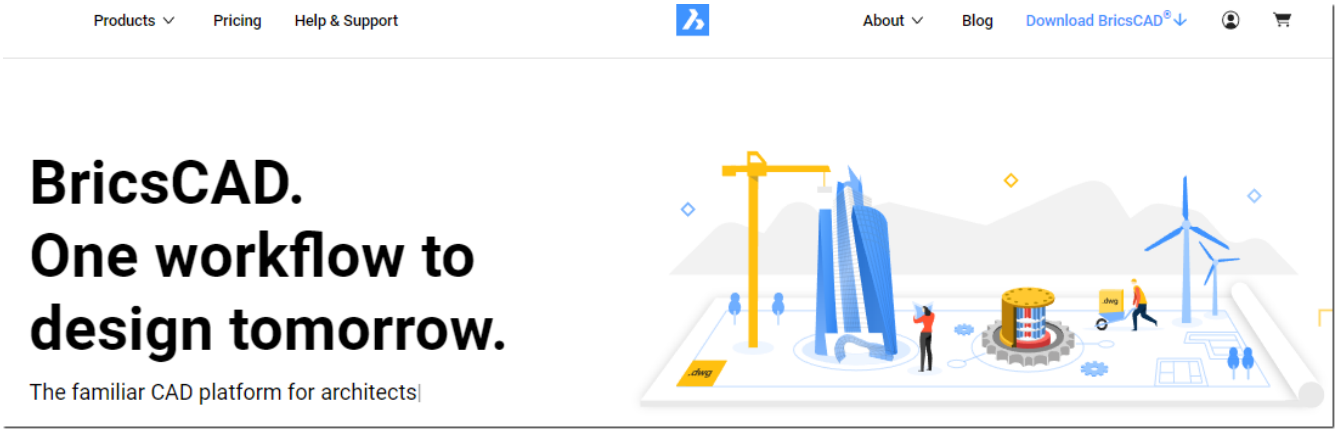

Command Options

No options.

Related Commands

Browser (6.6.19) - opens the default Web browser. Url (6.30.11) - opens the default Web browser. Mail (6.21.1) - attaches the current drawing to a message in the default email client.

6.23.7 Oops

(7.3 on page 4931) Un-erases the last erased entity, including those erased by the **Block** command. **Note:** While

Figure 6.1646

the U command undoes the last action, this command returns the last entity erased, no matter how many commands earlier it occurred.

Accessing the Command

command bar: **oops** aliases: **undelete, unerase** : **oops** Does not prompt you in the command bar. If the drawing contains no erased entities, BricsCAD reports, "There is nothing to erase."

Command Options

No options.

Related Commands

U (6.30.1) - undoes the last command. Undo (6.30.5) - undoes one or more commands. Redo (6.26.8) - redoes the last undone command. Zoom (6.35.7) - utilizes the Previous option to show the previous view.

6.23.8 Open

(7.3 on page 4931) Opens drawing (DWG), template (DWT), and interchange (DXF) files in new document tabs.

Figure 6.1647

Note: To open a drawing in an existing drawing, use the Import (6.17.10) or Insert (6.17.3) commands.

Accessing the Command

command bar: **open** shortcut: **Ctrl+O** aliases: **op, im, import** menu bar: **File | Open** ribbon: **Home | File | Open** toolbar: **Standard |** : **open** Displays a dialog box: (6.1648) Choose a file, and then click **Open**.

Figure 6.1648

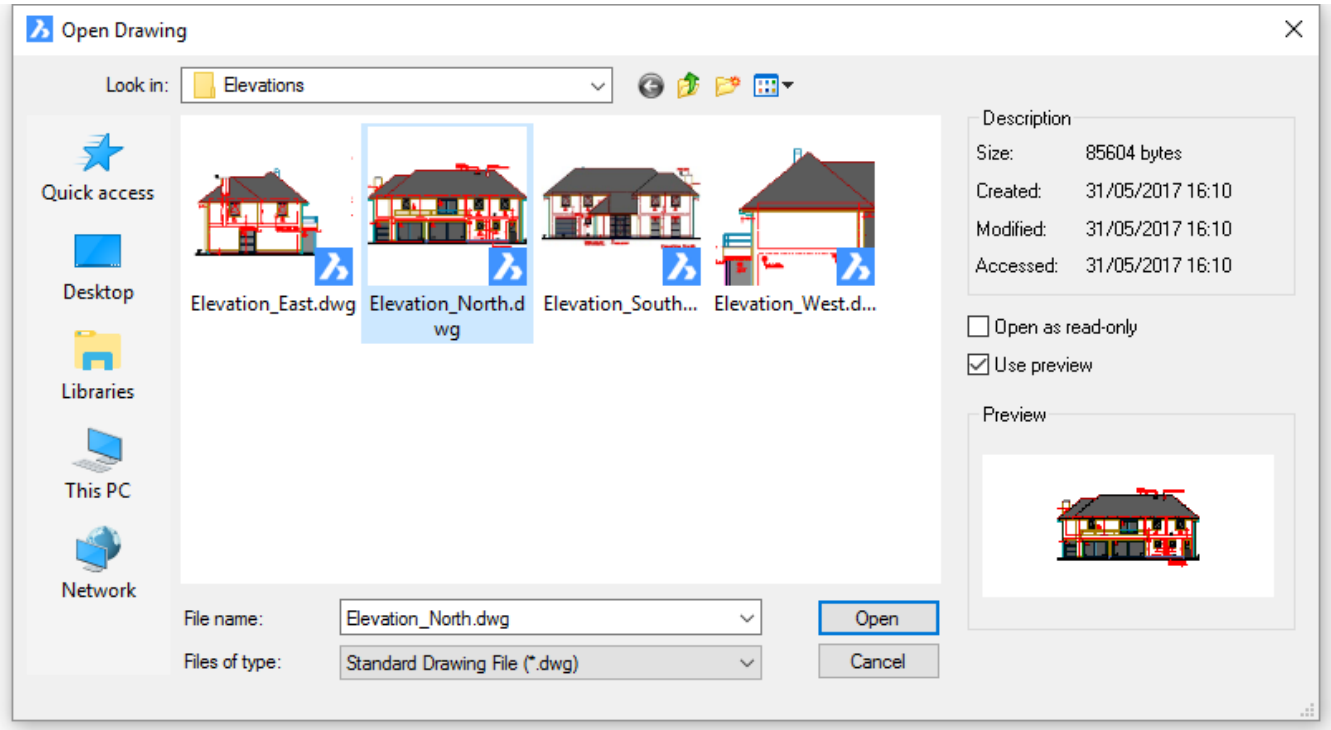

Command Options

Option	Description
Look in	Selects the drive and folder.
File name	Specifies the name of the file.
Files of type	Selects the type of file: • **DWG** - CAD drawing file • **DWT** - drawing template file • **DXF** - drawing interchange file
Open	Opens the file in a new document tab.
Cancel	Closes the dialog box without opening a file.

Open as read-only	Toggles opening the drawing in read-only mode • **Yes** - opens the file in read-only mode, and displays [Read-Only] on the program's title bar • **No** - opens the drawing normally The drawing cannot be saved to the same file name, so to save changes to the drawing, use the SaveAs (6.27.3) command to save it by a different name.
Use Preview	Toggles the display of the the preview image: • **Yes** - displays a preview image in this dialog box • **No** - does not display the image

Procedures

- Working with document tabs (1.8.2)

Related Commands

Close (6.9.26) - closes the current drawing. Quit (6.25.8) - exits BricsCAD after closing open drawings. New (6.22.4) - starts new drawings. SecurityOptions (6.27.15) - sets a password to protect a drawing WhoHas (6.33.8) - reports the ownership of a drawing file. WorkSets (6.33.14) - creates and loads a set of drawing files. Allows to work with a named group of drawings.

6.23.9 OpenSheetSet

(6.2833 on page 4875) Opens an existing sheet set through a file dialog box. **Note:** A sheet set is a collection of

Figure 6.1649

drawings used in projects that can be viewed, edited, and published (printed) as a set.

Accessing the Command

command bar: **opensheetset** ribbon: **Home | File | Open Sheetset** toolbar: **Drawing Explorer - Sheets |** : **opensheetset** Displays a dialog box: (6.1650) Select a sheet set file (*.dst), and then click **Open**. The Sheet

Figure 6.1650

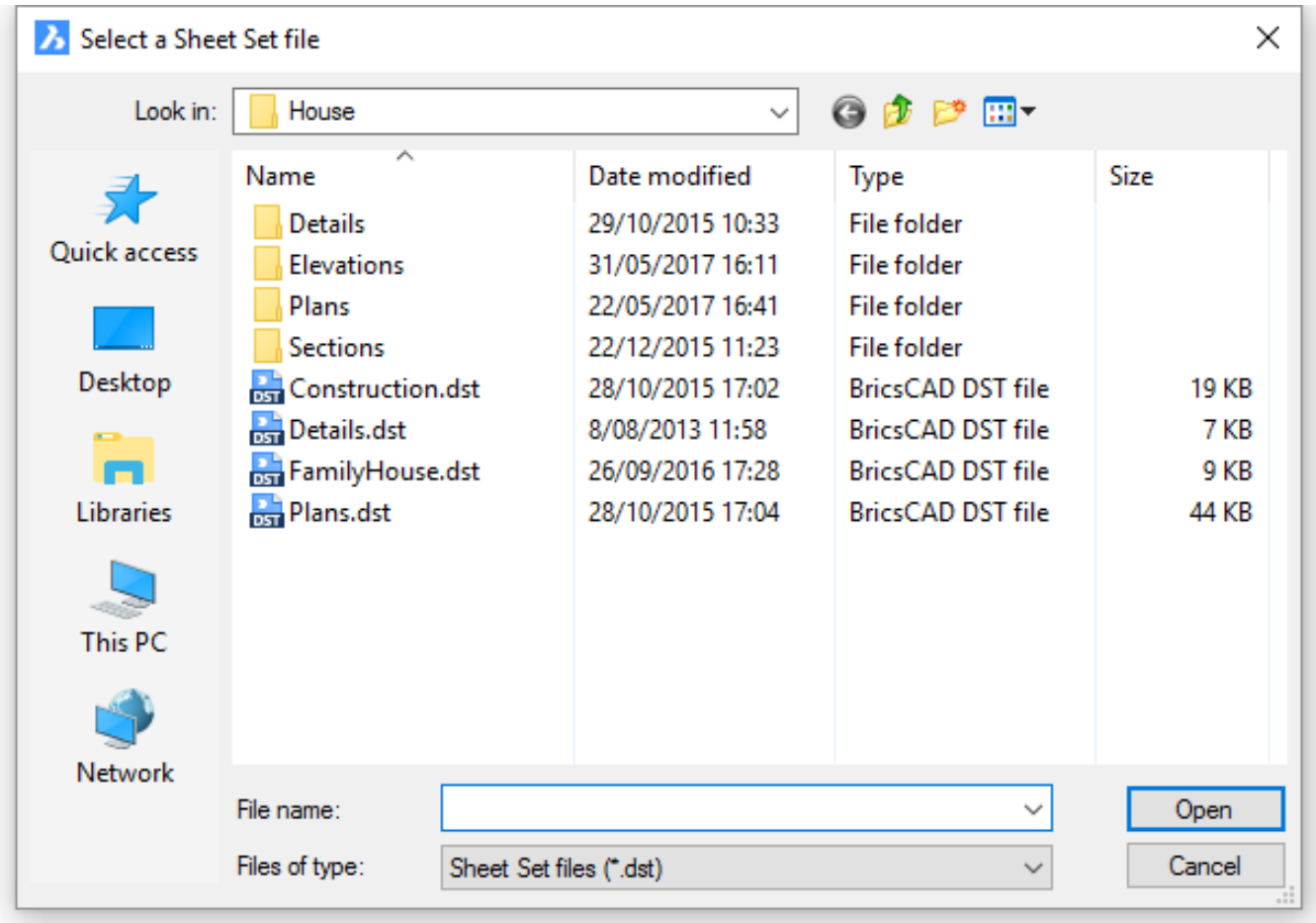

section of the Drawing Explorer dialog box opens; see the SheetSet (6.27.31) command.

Command Options

No options.

Related Commands

NewSheetSet (6.22.5) - creates a new sheet set. -OpenSheetSet (6.23.10) - opens an existing sheet set; prompts you in the command bar. SheetSet (6.27.31) - manages sheet sets. Opens the **Sheet Sets** panel.

6.23.10 -OpenSheetSet

(6.2833 on page 4875) Opens an existing sheet set; prompts you in the command bar. **Note:** A sheet set is a

Figure 6.1651

Shape Classic Pro Platinum Mechanical BIM

collection of drawings used in projects that can be viewed, edited, and published (printed) as a set.

Accessing the Command

command bar: **-opensheetset** transparent: **-opensheetset** : **-opensheetset Prompts you in the command bar:** Enter sheet set file name: **(Type the path and file name of the .dst sheetset file)** The Sheets section of the Drawing Explorer dialog box displays; see the SheetSet (6.27.31) command.

Command Options

Option	Description
Enter sheet set file name	Type the path and file name of the .dst sheetset file, such as **C:\dwg\architectural\project.dst**

Related Commands

OpenSheetSet (6.23.9) - opens an existing sheet set; displays a file dialog box. NewSheetSet (6.22.5) - creates a new sheet set. SheetSet (6.27.31) - manages sheet sets. Opens the **Sheet Sets** panel.

6.23.11 Options

(6.2833 on page 4875) Sets program options through the Settings dialog box.

Figure 6.1652

Accessing the Command

command bar: **options** aliases: **cfg, config, preferences, prefs, settings** : **options** Displays the Program Options of the Settings dialog box; see the Settings **(6.27.23)** command. (6.1653 on the facing page) Change a setting, and then click **X**.

Figure 6.1653

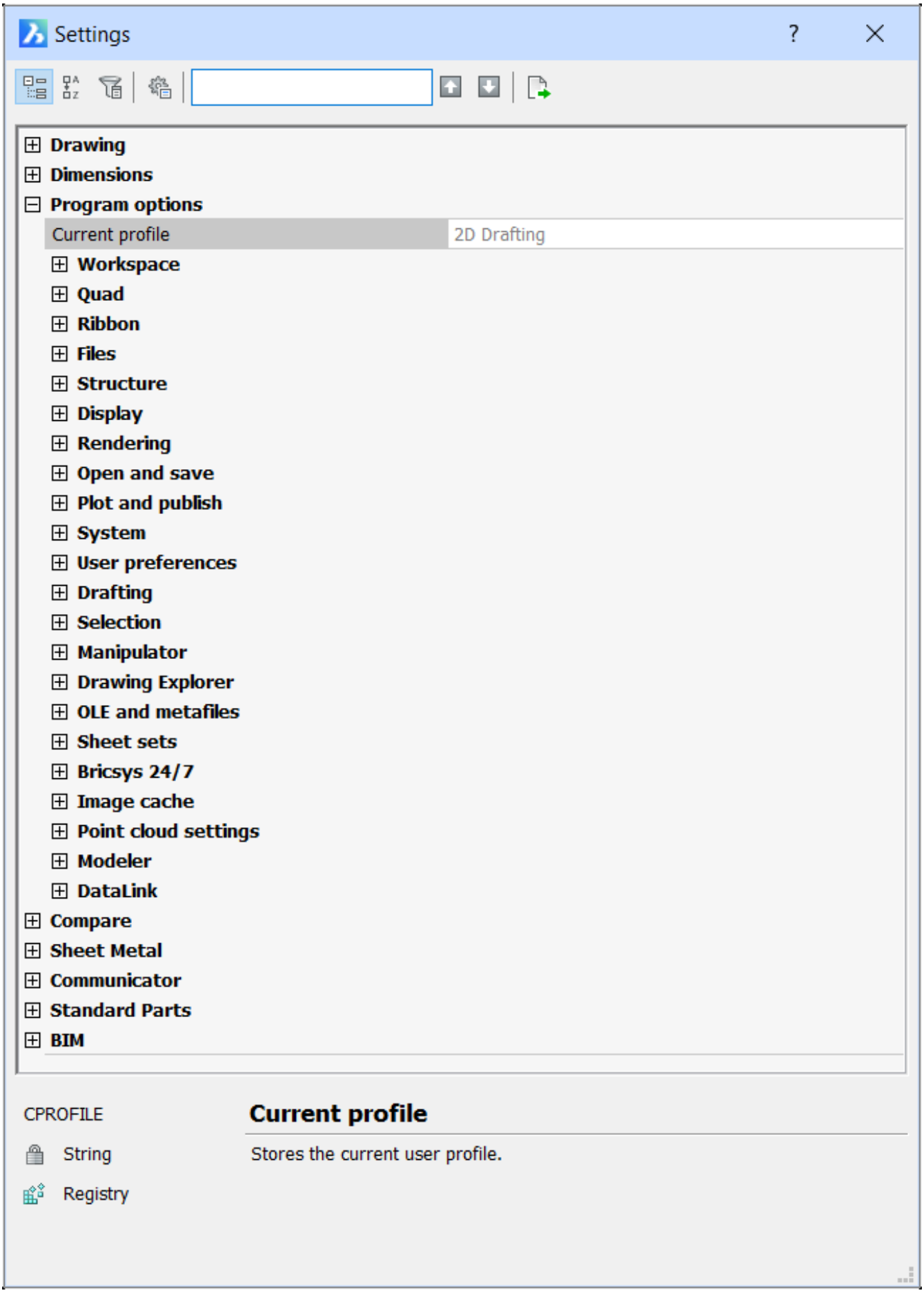

Command Options

See the Settings (6.27.23) command.

Related Commands

Settings (6.27.23) - changes the values of system variables and user preferences through a dialog box.

6.23.12 Orthogonal

(7.3 on page 4931) Toggles orthographic (ortho) mode, which constrains drawing and editing to 90-degree angles.

Figure 6.1654

(6.1655)

Figure 6.1655

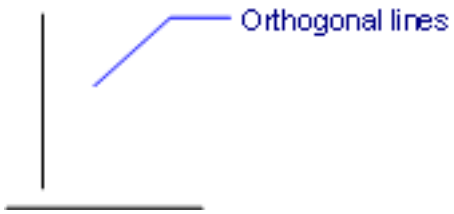

Accessing the Command

command bar: **orthogonal** transparent: **'orthogonal** shortcut: **F8 Ctrl+L** keyboard shortcut: hold down **Shift** key while moving the cursor during editing and drawing aliases: **or ortho** menu bar: **Settings | Draw Orthogonal** ribbon: **Settings | Draw Orthongal** toolbar: **Settings |** status bar: **ORTHO** : **orthogonal Prompts you in the command bar:** ORTHOMODE is currently off: ON/Toggle/<Off>: **(Enter an option)**

Command Options

Option	Description
ON	Turns on orthogonal mode.
Toggle	Toggles orthogonal mode: • if on, turns it off • if off, turns it on
OFF	Turns off orthogonal mode.

Status Bar Menu

Right-click ORTHO on the status bar for the shortcut menu: (6.2612 on page 4684) (6.2502 on page 4604)

Figure 6.1656

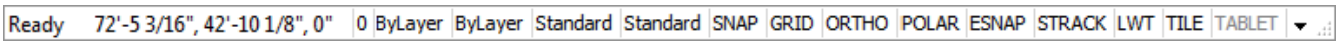

Shortcut Menu	Description
On	Turns on orthographic mode.
Off	Turns off orthographic mode.
Settings	Opens the Coordinate Input section of the Settings dialog box. (6.1658 on the next page)
Orthogonal mode	Toggles orthogonal mode: • **On** - turns on ortho mode • **Off** - turns off ortho mode

Figure 6.1657

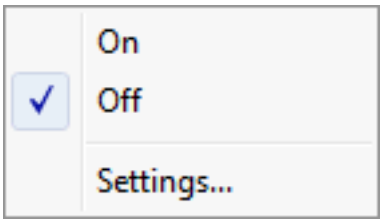

Related Commands

Snap (6.27.37) - sets the ortho angle. Settings (6.27.23) - sets the parameters for ortho mode.

Figure 6.1658

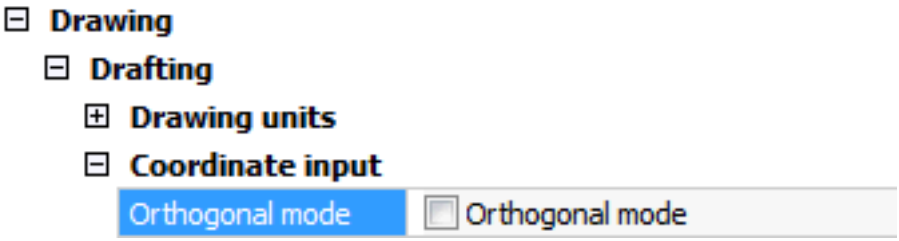

6.23.13 OSnap

(6.2833 on page 4875) Sets entity snaps through the Settings dialog box (short for "object snap"). **Note:** Entity

Figure 6.1659

snap help you draw and edit precisely by snapping the cursor to the nearest geometric feature, as listed below. (6.1683 on page 3946)

Accessing the Command

command bar: **osnap** transparent: **'osnap** shortcut: **F3** alias: **ddosnap ddesnap os setesnap** menu bar: **Settings | Entity Snap Settings** ribbon: **Settings | Entity Snap Settings** toolbar: **Settings |** status bar: **ESNAP** : **osnap** Displays the Entity Snaps section of the Settings dialog box: (6.1660 on the following page) Change a setting, and then click **X**.

Figure 6.1660

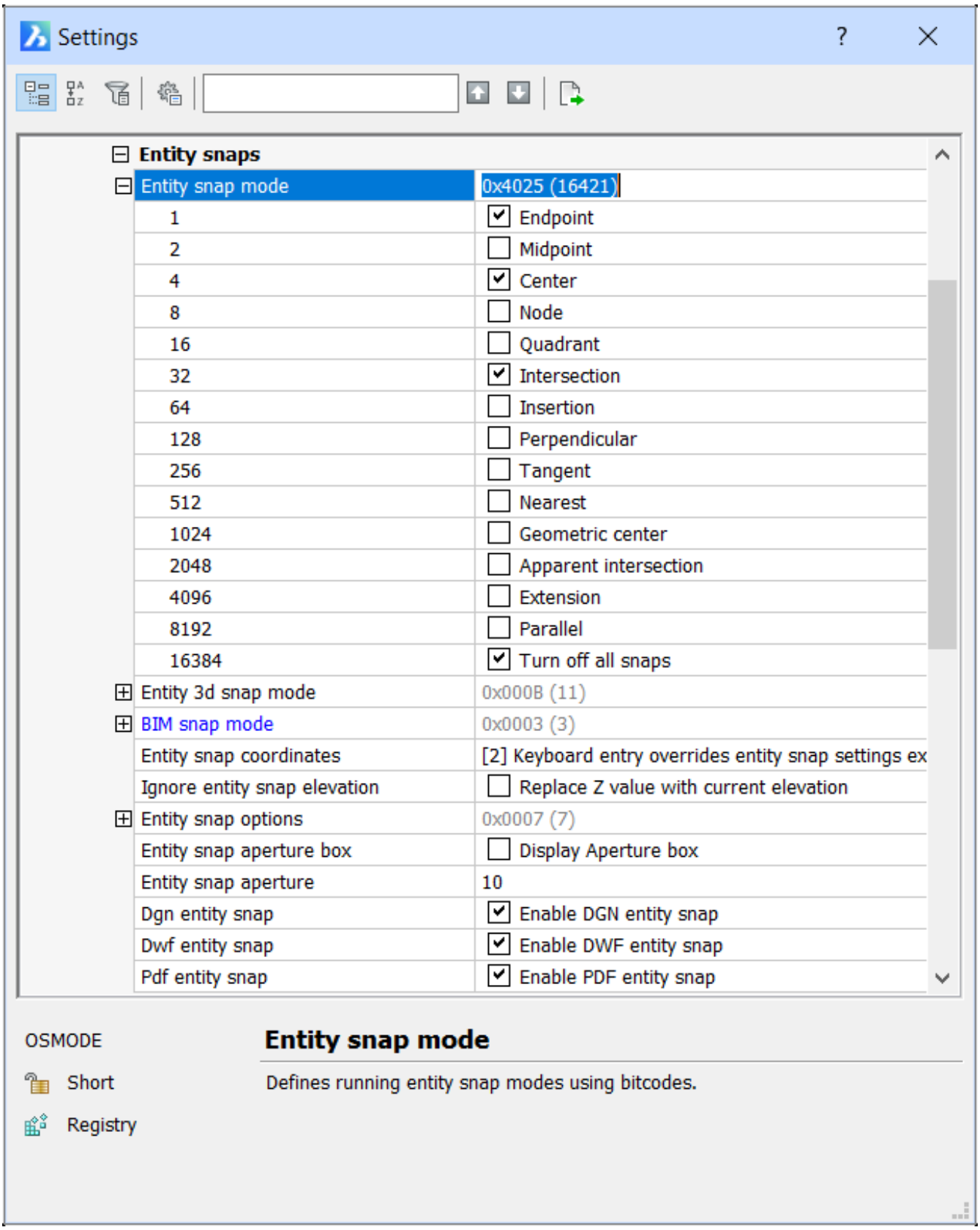

Command Options

Option	Description
1 - Endpoint	Toggles endpoint entity snap mode. Snaps to the end points of open entities, such as lines,arcs, open polylines,and open splines. (6.1682 on page 3945) Can also be toggled with the Endpoint (6.13.7) command.
2 - Midpoint	Toggles midpoint entity snap mode. Snaps to the midpoint of open entities. (6.1683 on page 3946) Can also be toggled with the Midpoint (6.21.16) command.
4 - Center	Toggles center entity snap mode. Snaps to the center of circular entities, such as circles, arcs, and polyarcs. (6.1684 on page 3946) Can also be toggled with the Center (6.9.3) command.
8 - Node (Point)	Toggles node entity snap mode. Snaps to point entities. (6.1689 on page 3948) Can also be toggled with the Node (6.22.7) command.
16 - Quadrant	Toggles quadrant entity snap mode. Snaps to the quadrants points of circular entities, such as circles, arcs, and polyarcs. (6.1955 on page 4172) Can also be toggled with the Quadrant (6.25.7) command.
32 - Intersection	Toggles intersection entity snap mode. Snaps to the intersection of any pair of entities. (6.1690 on page 3948) Can also be toggled with the Intersection (6.17.20) command.
64 - Insertion	Toggles insertion entity snap mode. Snaps to the insertion point of blocks and text. (6.1688 on page 3947) Can also be toggled with the Insertion (6.17.16) command.
128 - Perpendicular	Toggles perpendicular entity snap mode. Snaps to the perpendicular of one entity to another. (6.1786 on page 4028) Can also be toggled with the Perpendicular (6.24.23) command.
256 - Tangent	Toggles Tangent entity snap mode. Snaps to the tangencies of circular entities. (6.2509 on page 4608) Can also be toggled with the Tangent (6.29.9) command.
512 - Nearest	Toggles nearest entity snap mode. Snaps to the nearest point on any entity. (6.1681 on page 3945) Can also be toggled with the Nearest (6.22.2) command.
1024 - Geometric Center	Toggles geometric center entity (GCenter) snap mode. Snaps to the centroid of any closed polylines and splines, planar 3d polylines, regions and planar faces of 3D solids. Can also be toggled with the GCenter (6.15.4) command.
2048 - Apparent Intersection	Toggles Apparent entity snap mode. Snaps to the apparent intersection of entities in 3D space. (6.1691 on page 3948) Can also be toggled with the Apparent (6.4.16) command.
4096 - Extension	Toggles extension entity snap mode. Snaps to the intersection of open entities, as if they were extended to the point of intersection. (6.1692 on page 3949) Can also be toggled with the Extension (6.13.21) command.
8192 - Parallel	Toggles parallel entity snap mode. Snaps to the parallel point of entities. Allows to draw lines, polyline segments, xlines and rays parallel to another entity. (6.1693 on page 3949) Can aso be toggled with the Parallel (6.24.4) command.

16384 - Toggle all snaps	Turns all entity snap modes off. Modes can also be turned off with the None (6.22.8) command.

Status Bar Menu

Right-click ESNAP on the status bar for the shortcut menu: (6.2612 on page 4684) (6.2502 on page 4604)

Figure 6.1661

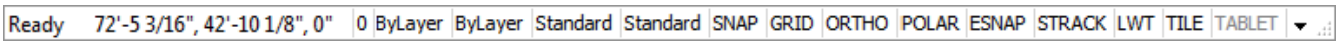

Figure 6.1662

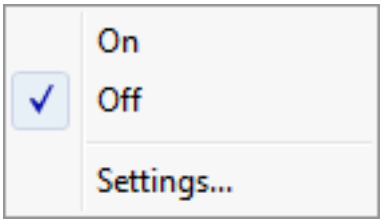

Shortcut Menu	Description
On	Turns on entity snaps.
Off	Turns off entity snaps.
Settings	Opens the Entity Snaps section of the Settings dialog box.

Related Commands

-OSnap (6.23.14) - toggles entity snap modes in the command bar. -3dOsnap (6.3.9) - toggles the entity snap modes for 3D entities at the command line. 3dOsnap (6.3.8) - sets the entity snap modes for 3D entities through the Settings dialog box. Aperture (6.4.15) - sizes the aperture cursor for entity snaps. 2dIntersection (6.2.1) - toggles apparent intersection snap mode. 3dIntersection (6.3.6) - toggles intersection snap mode. Apparent (6.4.16) - toggles apparent intersection snap mode. Center (6.9.3) - toggles center snap mode. Endpoint (6.13.7) - toggles endpoint snap mode. Extension (6.13.21) - toggles extension snap mode. GCenter (6.15.4) - toggles Geometric Center (GCenter) entity snap. Insertion (6.17.16) - toggles insertion snap mode. Intersection (6.17.20) - toggles intersection snap mode. Midpoint (6.21.16) - toggles midpoint snap mode. Mtp (6.21.36) - allows to specify a point as the midpoint between two points. Nearest (6.22.2) - toggles nearest snap mode. Node (6.22.7) - toggles node (point) snap mode. None (6.22.8) - turns off all entity snap modes. Parallel (6.24.4) - toggles parallel snap mode. Perpendicular (6.24.23) - toggles perpendicular snap mode. Quadrant (6.25.7) - toggles quadrant snap mode. Tangent (6.29.9) - toggles tangent snap mode.

Figure 6.1663

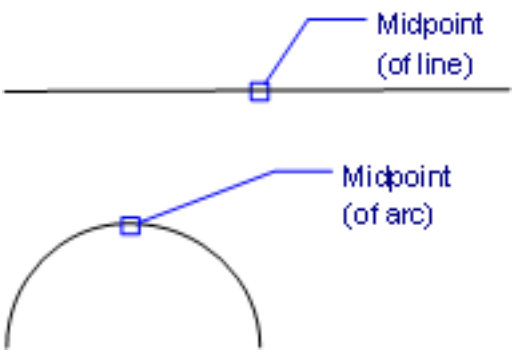

Figure 6.1664

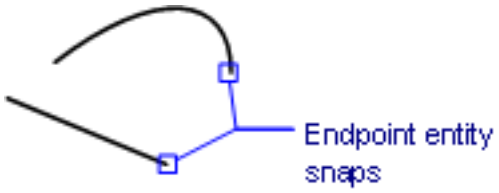

Figure 6.1665

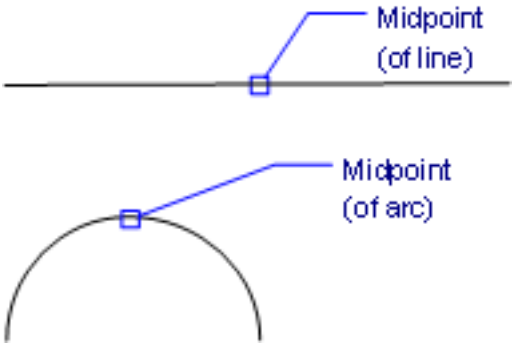

Figure 6.1666

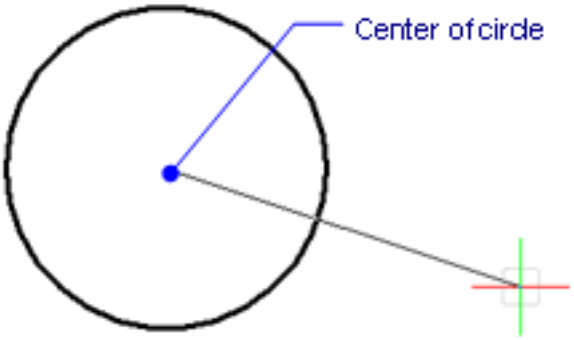

Figure 6.1667

Figure 6.1668

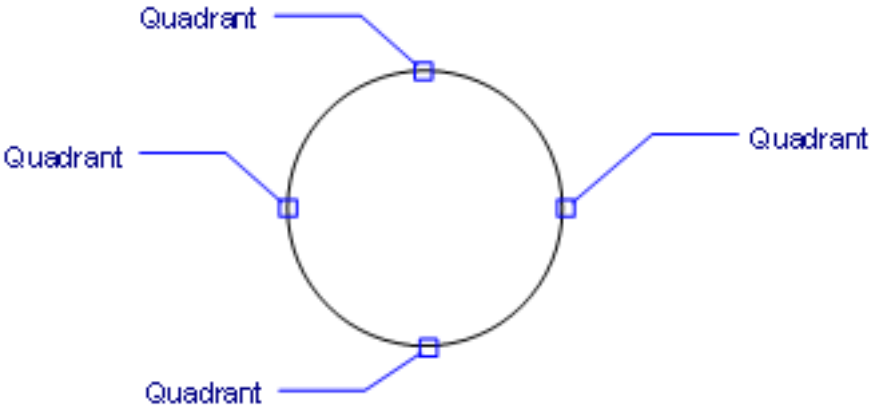

Figure 6.1669

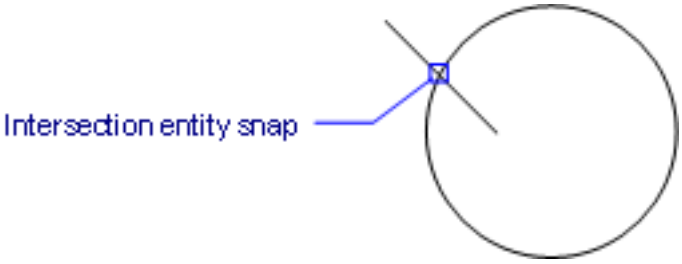

Figure 6.1670

Figure 6.1671

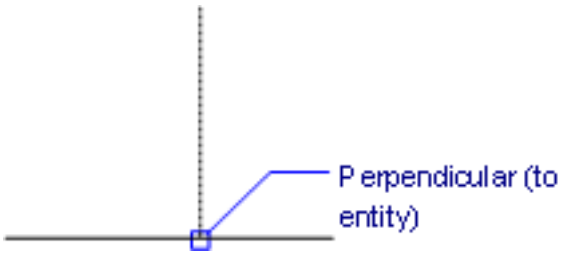

Figure 6.1672

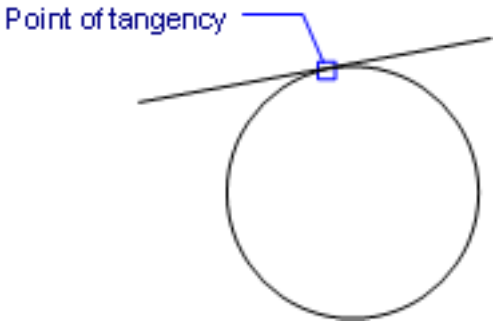

Figure 6.1673

Figure 6.1674

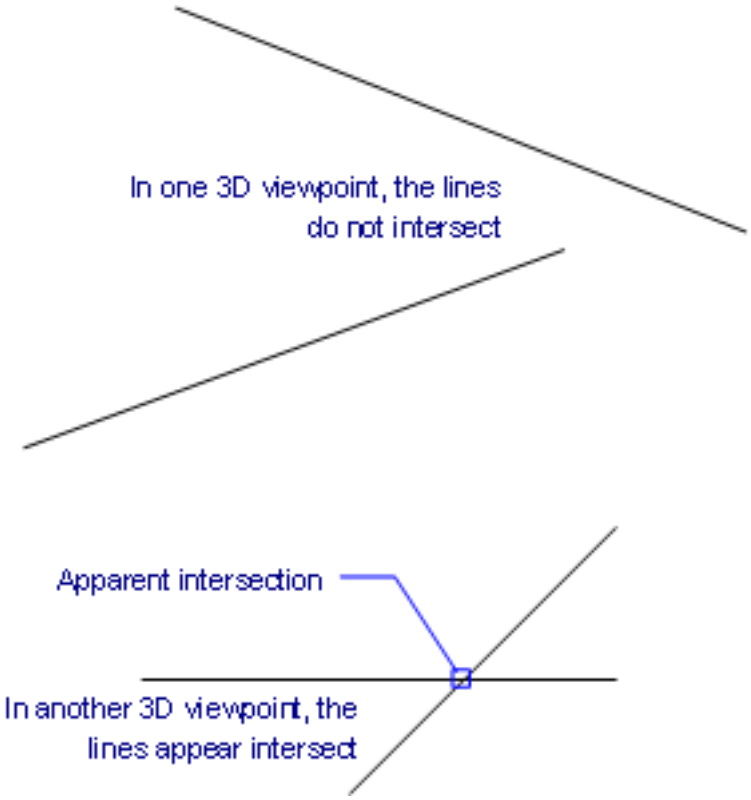

Figure 6.1675

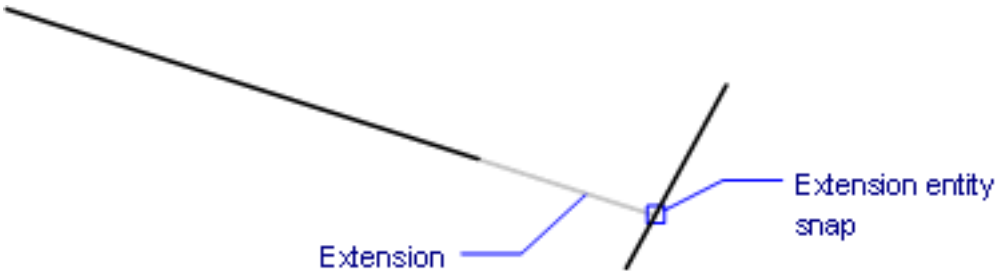

Figure 6.1676

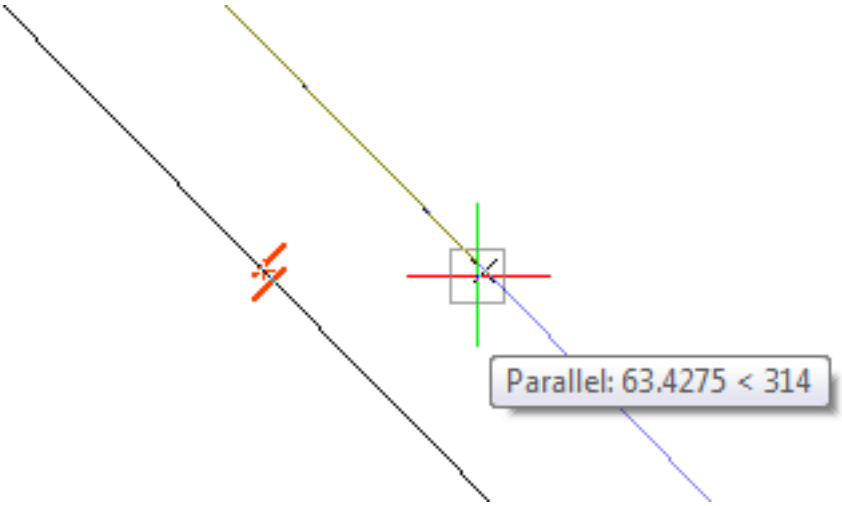

6.23.14 -OSnap

(6.2833 on page 4875) Toggles entity snap modes at the command line (short for "object snap"). **Note:** Entity

Figure 6.1677

snap help you draw and edit precisely by snapping the cursor to the nearest geometric feature, as listed below. (6.2509 on page 4608)

Accessing the Command

command bar: **-osnap** transparent: **'-osnap** shortcut: **F3** aliases: **esnap -os** status bar: **ESNAP** mouse button: **middle** : **-osnap Prompts you in the command bar:** Snaps: NEArest/ENDpoint/MIDpoint/CENter/ GeometricCEnter/ PERpendicular/ TANgent/QUAdrant/INSertion/POInt/INTersection/APParent/ON/<OFF>: **(Enter an option, or press Enter to toggle all entity snaps on or off)** The following entity snaps work with the vertices and edges of 3D solid models:

- Endpoint
- Midpoint
- Nearest

Command Options

Option	Description
NEArest (6.22.2)	Toggles nearest entity snap mode. Snaps to the nearest point on any entity. (6.1681 on page 3945) Can also be toggled with the Nearest (6.22.2) command.
ENDpoint (6.13.7)	Toggles endpoint entity snap mode. Snaps to the endpoints of open entities, such as lines, arcs, open polylines, and open splines. (6.1682 on page 3945) Can also be toggled with the Endpoint (6.13.7) command.
MIDpoint (6.21.16)	Toggles midpoint entity snap mode. Snaps to the midpoint of open entities. (6.1683 on page 3946) Can also be toggled with the Midpoint (6.21.16) command.
CENter (6.9.3)	Toggles center entity snap mode. Snaps to the center of circular entities, such as circles, arcs, and polyarcs. (6.1684 on page 3946) Can also be toggled with the Center (6.9.3) command.
GeometricCEnter (6.15.4)	Toggles geometric center entity (GCenter) snap mode. Snaps to the centroid of any closed polylines and splines, planar 3d polylines, regions and planar faces of 3D solids. Can also be toggled with the GCenter (6.15.4) command.
PERpendicular (6.24.23)	Toggles perpendicular entity snap mode. Snaps to the perpendicular of one entity to another. (6.1786 on page 4028) Can also be toggled with the Perpendicular (6.24.23) command.
TANgent (6.29.9)	Toggles Tangent entity snap mode. Snaps to the tangencies of circular entities. (6.2509 on page 4608) Can also be toggled with the Tangent (6.29.9) command.
QUAdrant (6.25.7)	Toggles quadrant entity snap mode. Snaps to the quadrant points of circular entities, such as circles, arcs, and polyarcs. (6.1955 on page 4172) Can also be toggled with the Quadrant (6.25.7) command.

INSertion (6.17.16)	Toggles insertion entity snap mode. Snaps to the insertion point of blocks and text. (6.1688 on page 3947) Can also be toggled with the Insertion (6.17.16) command.
POInt (6.24.32) (Node)	Toggles node entity snap mode. Snaps to point entities. (6.1689 on page 3948) Can also be toggled with the Node (6.24.32) command.
INTersection (6.17.20)	Toggles intersection entity snap mode. Snaps to the intersection of any pair of entities. (6.1690 on page 3948) Can also be toggled with the Intersection (6.17.20) and 3dIntersection (6.3.6) commands.
APParent (6.4.16)	Toggles Apparent entity snap mode. Snaps to the apparent intersection of entities in 3D space. (6.1691 on page 3948) Can also be toggled with the Apparent (6.4.16) and 2dIntersection (6.2.1) commands.
EXTension (6.13.21)	Toggles extension entity snap mode. Snaps to the intersection of open entities, as if they were extended to the point of intersection. (6.1692 on page 3949) Can also be toggled with the Extension (6.13.21) command.
PARallel (6.24.4)	Toggles parallel entity snap mode. Snaps to the parallel point of entities. Allows to draw lines, polyline segments, xlines and rays parallel to another entity. (6.1693 on page 3949) Can aso be toggled with the Parallel (6.24.4) command.
ON	Turns all entity snap modes on.
OFF	Turns all entity snap modes off. Modes can also be turned off with the None (6.22.8) command.

Status Bar Menu

Right-click ESNAP on the status bar for the shortcut menu: (6.2612 on page 4684) (6.2502 on page 4604)

Figure 6.1678

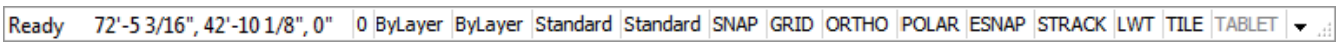

Figure 6.1679

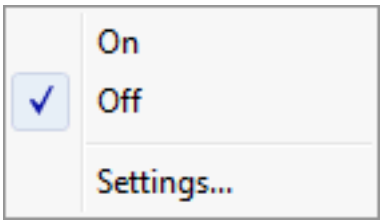

Shortcut Menu	Description
On	Turns on entity snaps.
Off	Turns off entity snaps.
Settings	Opens the Entity Snaps section of the Settings dialog box.

Related Commands

OSnap (6.23.13) - toggles entity snap modes in the Settings dialog box. -3dOsnap (6.3.9) - toggles the entity snap modes for 3D entities at the command line. 3dOsnap (6.3.8) - sets the entity snap modes for 3D entities through the Settings dialog box. Aperture (6.4.15) - sizes the aperture cursor for entity snaps. 2dIntersection (6.2.1) - toggles apparent intersection snap mode. 3dIntersection (6.3.6) - toggles intersection snap mode. Apparent (6.4.16) - toggles apparent intersection snap mode. Center (6.9.3) - toggles center snap mode. Endpoint (6.13.7) - toggles endpoint snap mode. Extension (6.13.21) - toggles extension snap mode. GCenter (6.15.4) - toggles Geometric Center (GCenter) entity snap. Insertion (6.17.16) - toggles insertion snap mode. Intersection (6.17.20) - toggles intersection snap mode. Midpoint (6.21.16) - toggles midpoint snap mode. Nearest (6.22.2) - toggles nearest snap mode. Node (6.22.7) - toggles node (point) snap mode. None (6.22.8) - turns off all entity snap modes. Parallel (6.24.4) - toggles parallel snap mode. Perpendicular (6.24.23) - toggles perpendicular snap mode. Quadrant (6.25.7) - toggles quadrant snap mode. Tangent (6.29.9) - toggles tangent snap mode.

Figure 6.1680

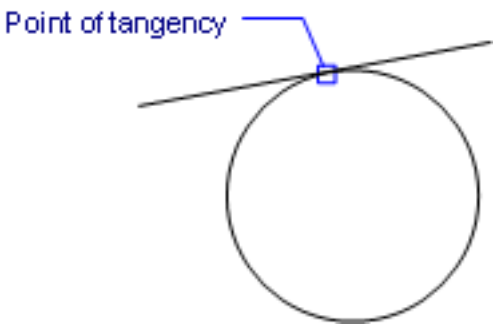

Figure 6.1681

Figure 6.1682

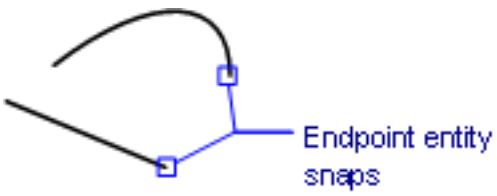

Figure 6.1683

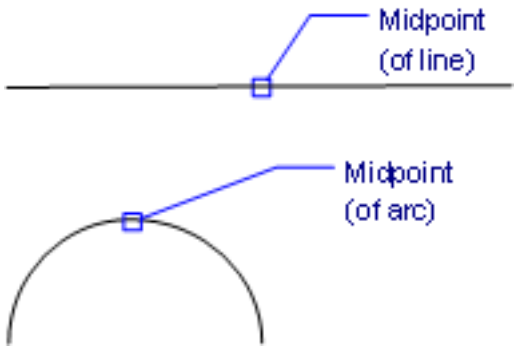

Figure 6.1684

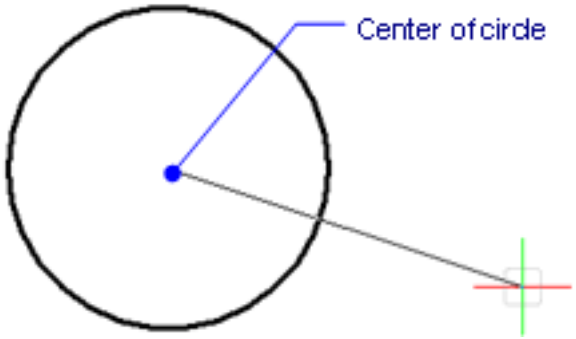

Figure 6.1685

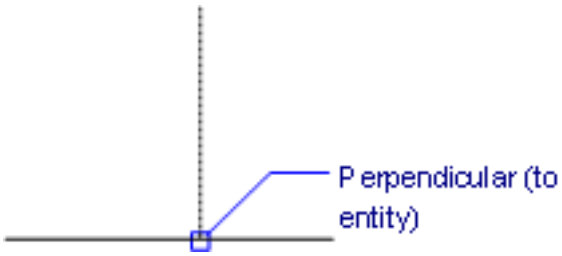

Figure 6.1686

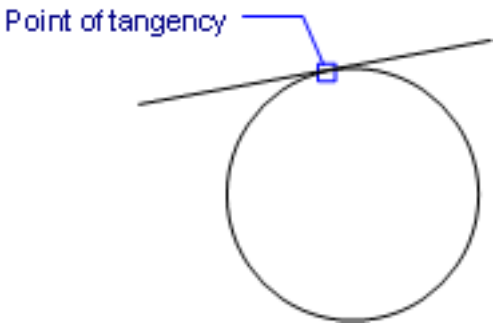

Figure 6.1687

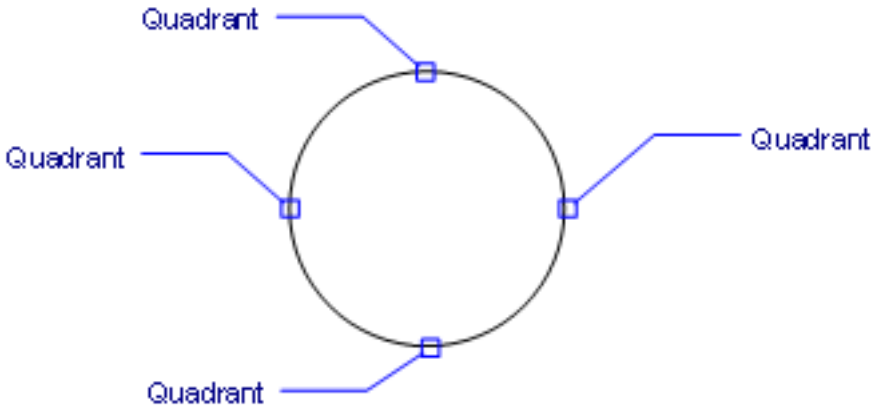

Figure 6.1688

Figure 6.1689

Figure 6.1690

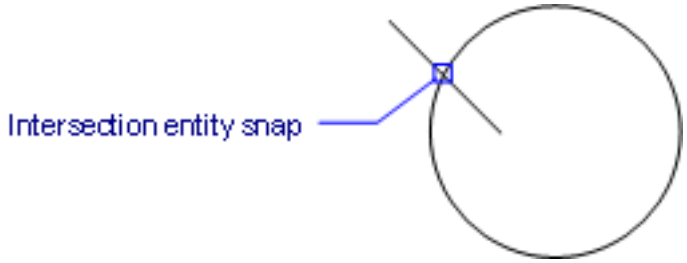

Figure 6.1691

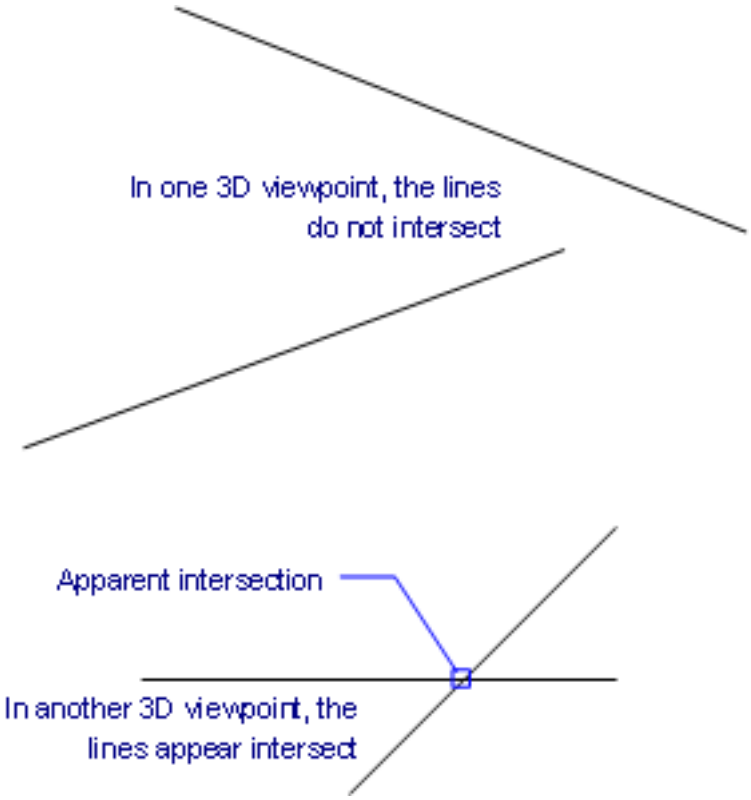

Figure 6.1692

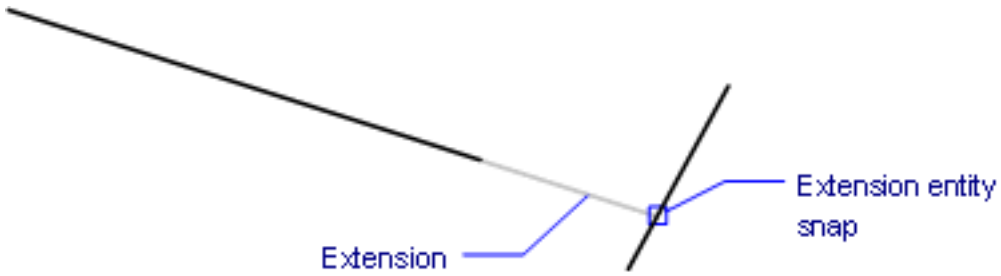

Figure 6.1693

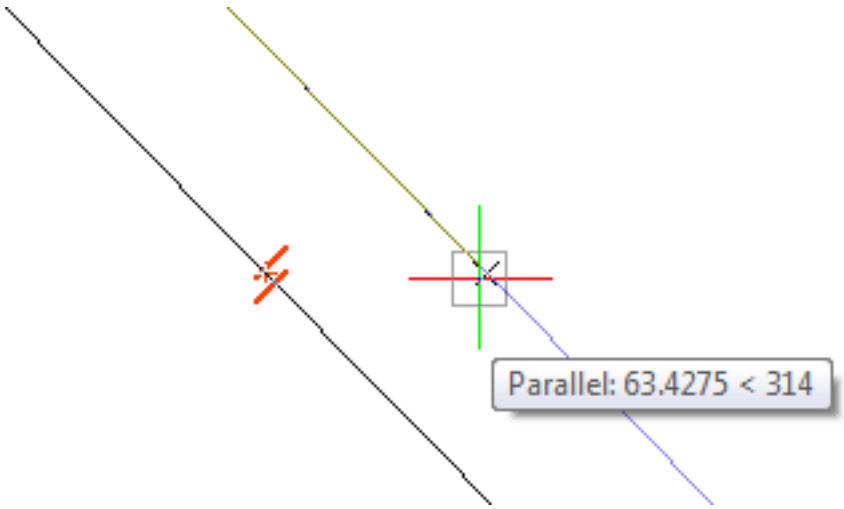

6.23.15 Overkill

(6.2833 on page 4875) Deletes duplicate entities and overlapping lines, arcs, and polylines, and unifies partly

Figure 6.1694

Shape Classic Pro Platinum Mechanical BIM

overlapping or contiguous ones; displays a dialog box for choosing options.

Accessing the Command

command bar: **overkill** transparent: **'overkill** menu: **Edit | Delete Duplicate Entities** : **overkill Prompts you in the command bar:** Select entities: **(Select entities to check) Select entities: (Select more entities to check, or press Enter to continue)** Displays a dialog box: (6.1695)

Figure 6.1695

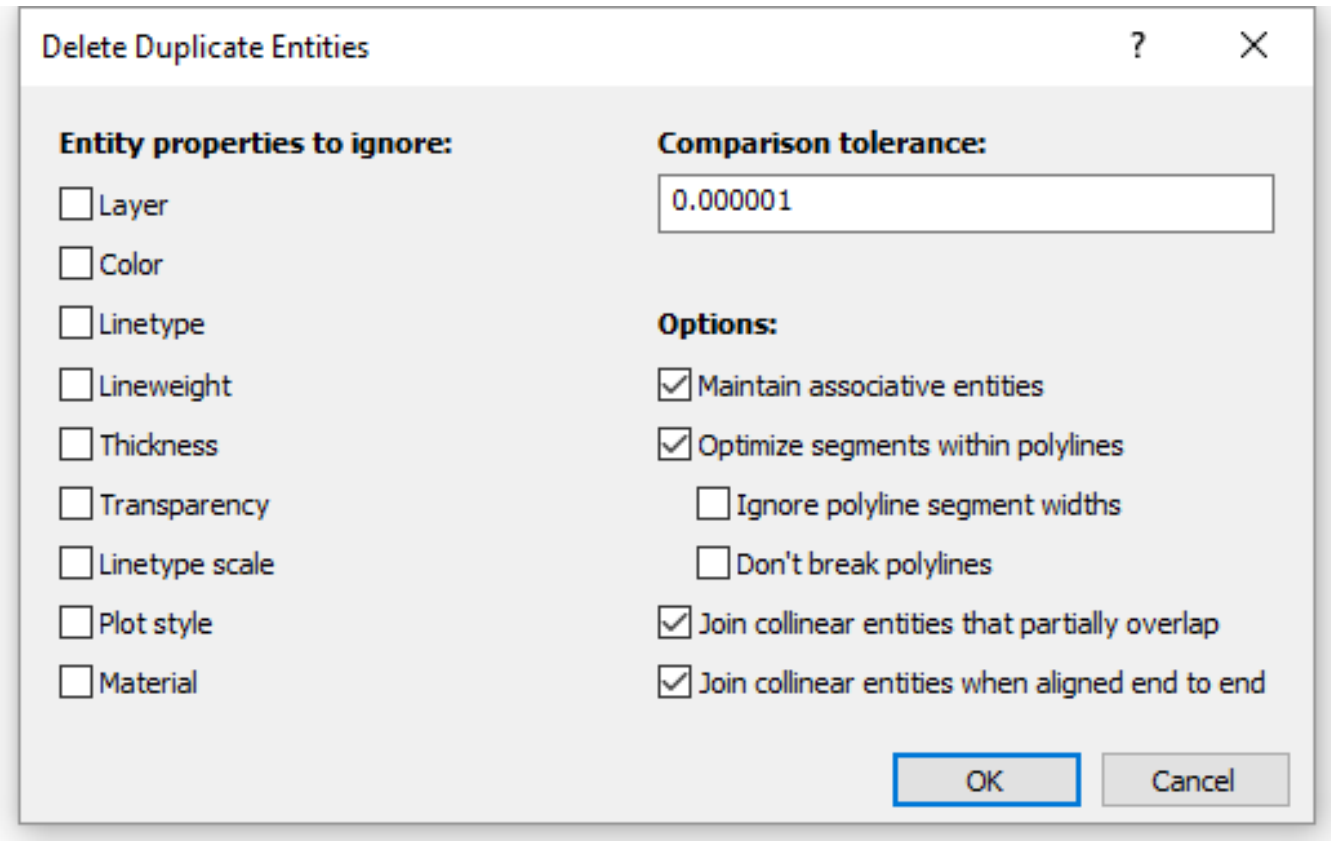

Command Options

Option	Description
Select entities	Select the entities to check for overlap: • Select one or more entities • Enter **all** to select all entities in the drawing • Press **Enter** to end entity selection The command opens the Delete Duplicate Entities dialog box, in which you specify which ones should be erased.
Entity properties to ignore	Selected properties are ignored when comparing duplicate or overlapping entities.

Comparison tolerance	Sets the tolerance for the comparison process. If set to 0 (zero), entities must match completely before being evaluated in the overkill process.
Options	Determines how special cases are handled: • **Maintain associative entities** - associative entities are not processed. • **Optimize segments within polylines** - segments of selected polylines are evaluated individually, duplicate vertices and segments are removed. When lines or arcs duplicate a polyline segment, one of them is deleted, which might break a polyline, unless the 'Don't break polylines option' is checked. • **Ignore polyline segment widths** - ignores the Width property of overlapping polyline segments • **Don't break polylines** - polyline entities are kept intact • **Join collinear entities that partially overlap** - partially overlapping entities are unified into a single entity • **Join collinear entities when aligned end to end** - collinear lines and polylines having coinciding endpoints are unified into a single entity or segment

Related Commands

-Overkill (6.23.16) - deletes duplicate entities and overlapping lines, arcs or polylines and unifies partly overlapping or contiguous ones; prompts you in the command bar. Break (6.6.18) - erases a portion of an entity. Erase (6.13.8) - erases entities from the drawing. Join (6.18.1) - joins lines, LW polylines, 2D polylines, 3D polylines, circular arcs, elliptical arcs, splines and helixes at their common endpoints. Oops (6.23.7) - returns erased entities. Purge (6.24.60) - removes unused named entities from drawings, such as unused layers and linetypes. Trim (6.29.33) - removes portions of entities. U (6.30.1) - unerases erased entities. Undo (6.30.5) - unerases erased entities.

6.23.16 -Overkill

(6.2833 on page 4875) Deletes duplicate entities and overlapping lines, arcs, and polylines, and unifies partly

Figure 6.1696

Shape Classic Pro Platinum Mechanical BIM

overlapping or contiguous ones; displays options on the command line.

Accessing the Command

command bar: **-overkill** : **-overkill Prompts you in the command bar:** Select entities: **(Select entities to check) Select entities: (Select more entities to check, or press Enter to continue)** Enter an option to change [Done/Ignore/tOlerance/opti Plines/combine parTial overlap/combine Endtoend/Associativity] <done>: **(Enter an option or press Enter to run the command)**

Command Options

Option	Description
Done	Executes the overkill procedure.
Ignore	Sets the properties to ignore; prompts you: **[None/All/Color/LAyer/Ltype/ltScale/LWeight/Thickness/TRanspa <None> - (enter an option)** • **None** - properties are taken into account to determine if overlapping entities should be combined • **All** - all properties are taken into account • **Color**, etc - the colors of overlapping entities are taken into account: if the colors match, then they are combined or deleted
tOlerance	Sets the tolerance for the comparison process; prompts you: **Specify tolerance for entity comparison precision: <0.000001> - (specify a number)** When set to 0 (zero), entities must match completely before being evaluated in the overkill process.
optimize Plines	Segments of selected polylines are evaluated individually, duplicate vertices and segments are removed. If lines or arcs duplicate a polyline segment, one of them is deleted, which might break a polyline, unless the **Don't break polylines** option is checked. Prompts you: **Optimize segments within plines [segment wiDth/Break polyline/Yes/No] <Yes> - (enter an option):** • **Segment width** - prompts you: **Ignore segment widths [Yes/No] <No> - (if Yes , ignores the Width property of polyline segments.)** • **Break polylne** - prompts you: **Break polylines [Yes/No] <Yes> - (if No, polyline entities are kept intact)** • **Yes** - optimizes polyline entities • **No** - polyline entities are not optimized

combine parTial overlap	Partially overlapping entities are unified into a single entity; prompts you: **Combine co-linear entities that partially overlap [Yes/No] <Yes> - (when yes, partially overlapping entities are unified into a single entity)**
Combine Endtoend	Collinear lines and polyline segments having coinciding endpoints are unified into a single entity or segment; prompts you: **Combine co-linear entities when aligned end to end [Yes/No] <Yes> - (when yes, collinear lines and polylines having coinciding endpoints are unified into a single entity or segment)**
Associativity	Associative entities are not processed; prompts you: **Maintain associative entities [Yes/No] <Yes> - (when yes, associative entities are not processed and so keep their associativity)**

Related Commands

Overkill (6.23.15) - deletes duplicate entities and overlapping lines, arcs or polylines and unifies partly overlapping or contiguous ones; displays a dialog box. Break (6.6.18) - erases a portion of an entity. Erase (6.13.8) - erases entities from the drawing. Join (6.18.1) - joins lines, LW polylines, 2D polylines, 3D polylines, circular arcs, elliptical arcs, splines and helixes at their common endpoints. Oops (6.23.7) - returns erased entities. Purge (6.24.60) - removes unused named entities from drawings, such as unused layers and linetypes. Trim (6.29.33) - removes portions of entities. U (6.30.1) - unerases erased entities. Undo (6.30.5) - unerases erased entities.

6.24 P

6.24.1 PageSetup

(6.2833 on page 4875) Creates and edits page setups for presetting plotting options in the Drawing Explorer.

Figure 6.1697

Shape Classic Pro Platinum Mechanical BIM

Accessing the Command

command bar: **pagesetup** menu bar: **File | Page Setup** toolbar: **Layout |** : **PageSetup** Displays the Page Setups section of the Drawing Explorer dialog box: (6.1698) Do one of the following:

Figure 6.1698

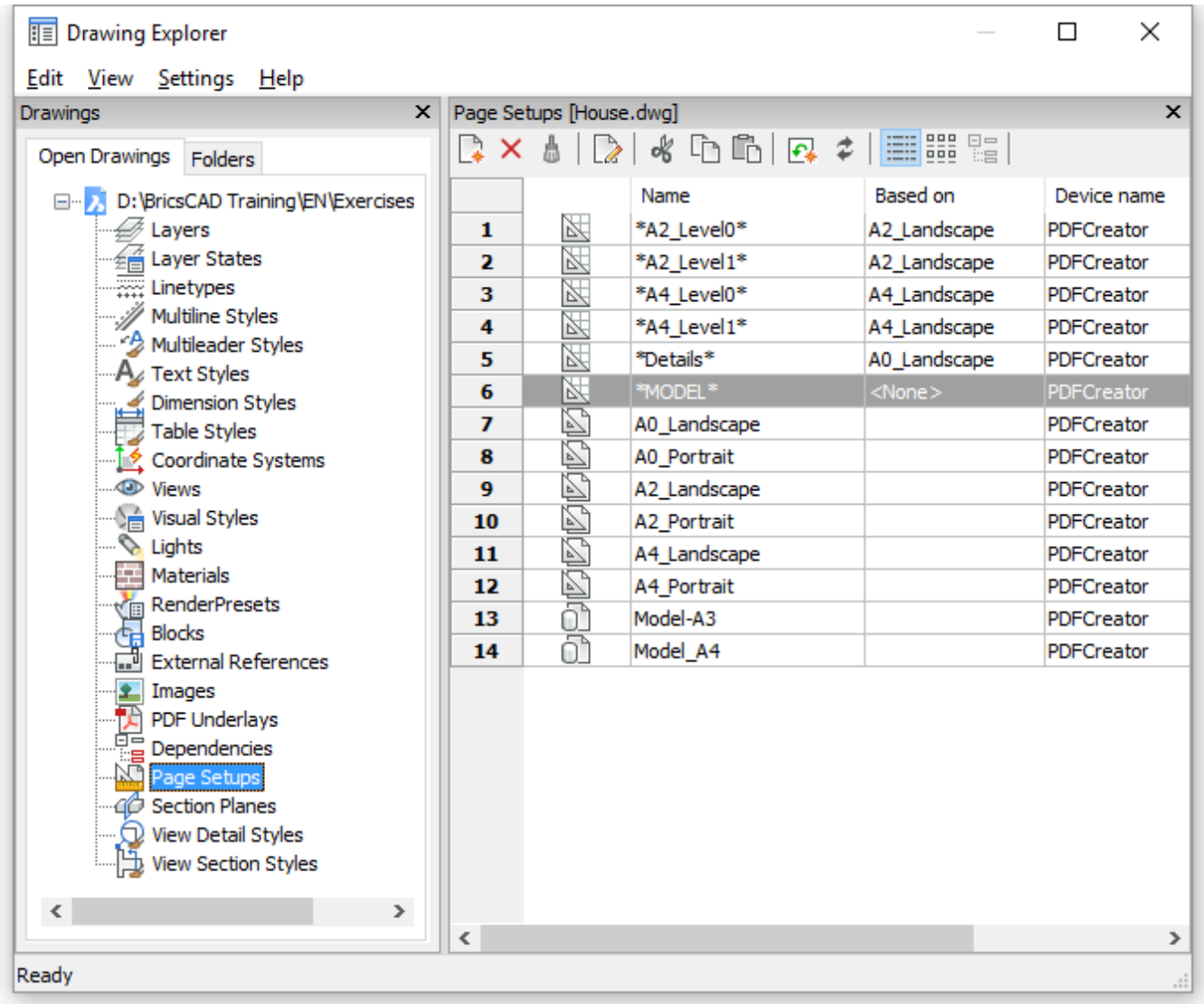

- Click the **New** icon ( ) to create a new page setup.
- Double click the icon ( ) of a ***Layout*** or ***Model*** to edit the page setup of a layout or the model space.

- Select one or more layouts ( ) then click the **Delete** button ( ) to remove layouts.
- Double click the icon ( ) of a model space page setup to edit the definition.
- Double click the icon ( ) of a paper space page setup to edit the definition.

When creating a new page setup, choose between **Model space** or **Paper Space**, and then click the **Create** button. (6.1702 on page 3957) The Page Setup dialog box displays: (6.1700 on the next page) Yes, this looks very similar

Figure 6.1699

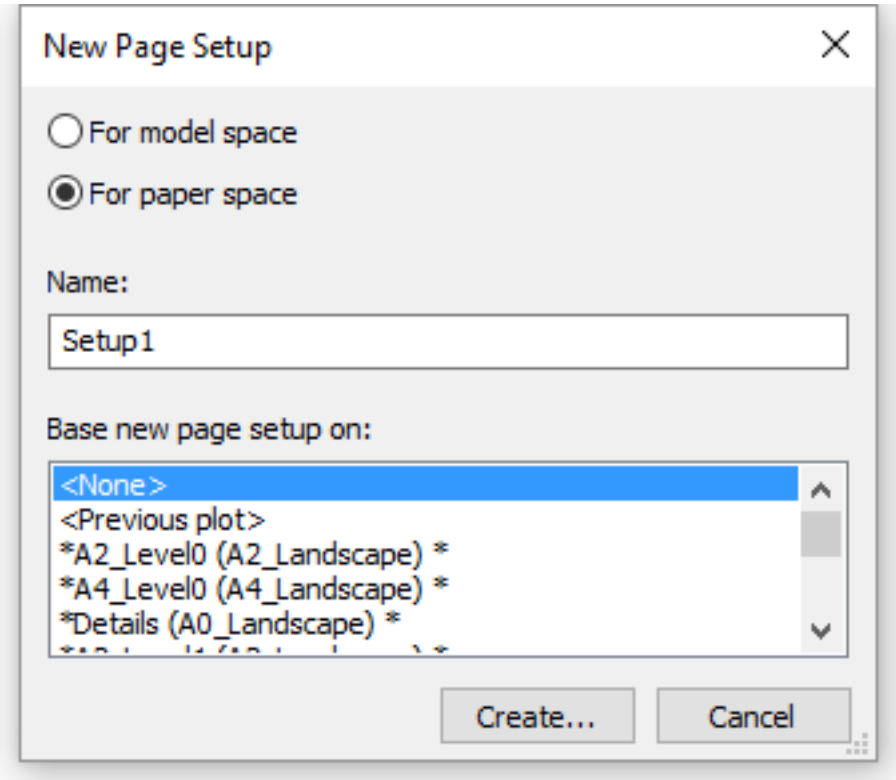

to the Print dialog box, but there are some differences. Changes options in it, and then click **OK**. You are returned to the Page Setups dialog box.

Figure 6.1700

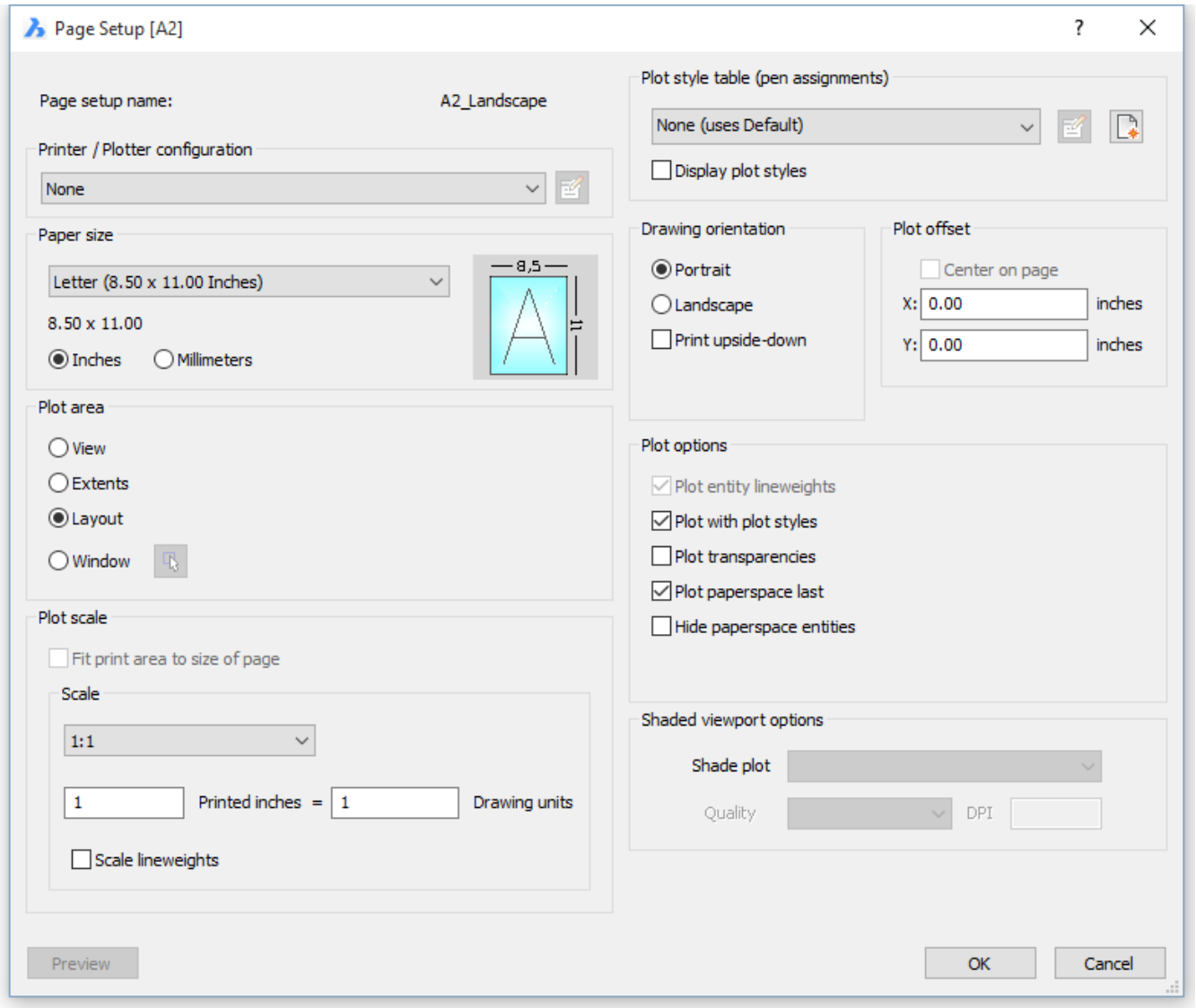

Command Options for Page Setups

(6.1701 on the facing page)

Page Setups Options	Description
New	Creates a new page setup; see Command Options for New Page Setup dialog box below
Delete	Removes the page setup from this drawing; displays a warning dialog box when you try to delete page setups with asterisks, such as *Layout1*
Edit	Edit the selected page setup; displays the Page Setup dialog box; see below
Cut / Copy / Paste	Cuts or copies the selected page setup for pasting into another drawing

Figure 6.1701

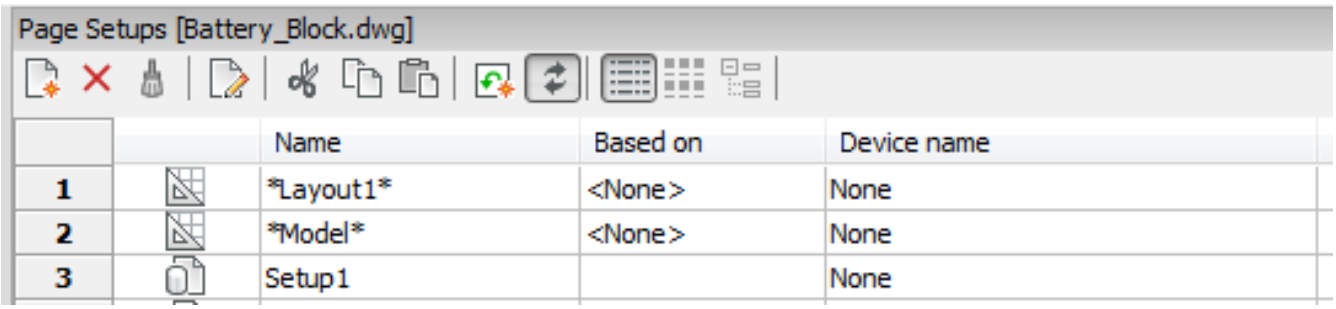

Command Options for New Page Setup Dialog Box

This dialog box appears when you click **New** in Page Setups: (6.1702)

Figure 6.1702

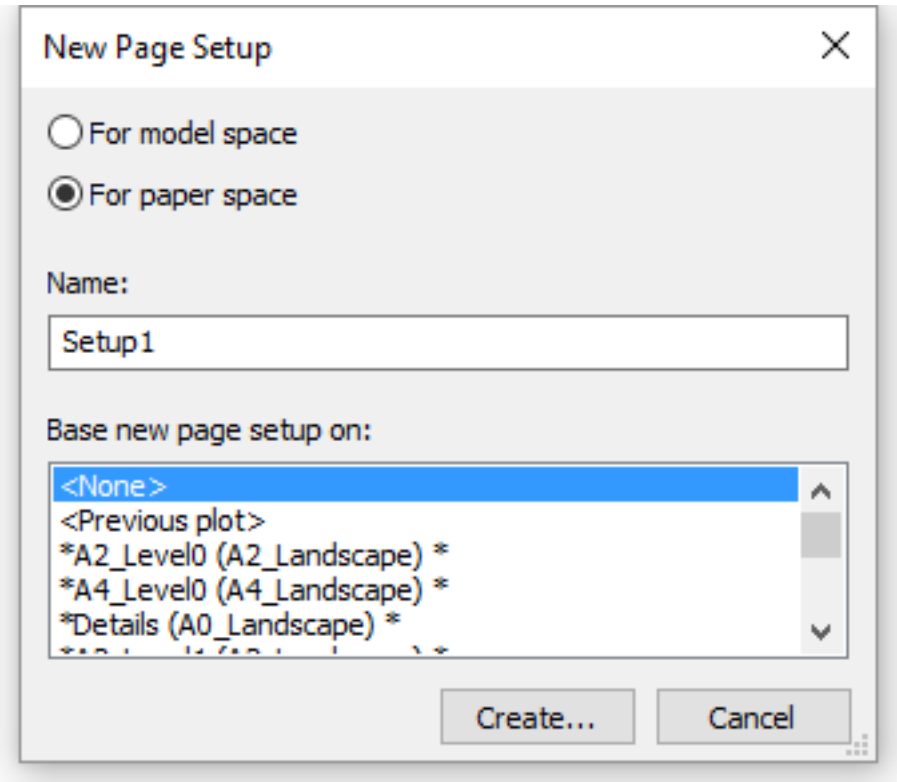

New Page Setup Options	Description
For Model Space	Lists model space setups in the list
For Paper Space	Lists paper space setups in the list
Name	Specifies the name for this new setup
Base New Page Setup On	Lists available page setups in this drawing; choose one: • **<None>** - creates a fresh page setup • **<Previous Plot>** - uses the settings from the last time the Print command was used • **Name** - bases the new setup on the settings in a named setup
Create	Moves on to the Page Setup dialog box; see below.
Cancel	Returns to the Page Setups section of the Drawing Explorer without creating the new setup

Command Options for Page Setup Dialog Box

This dialog box appears when you click **Create** in New Page Setup:

Edit plotter configuration

Opens the printer's Properties dialog box for customizing the printer's parameters and creating PC3 files; see the PlotterManager (6.24.31) command.

Paper Size

Specifies the size of paper. You can select standard sizes listed by the droplist; these are sizes supported by the printer. (6.1704 on page 3962) While printer may appear to support many different sizes, you should select only the size of paper that is actually in the printer. If User Defined appears in the list, the paper's dimensions are specified by the printer's Properties dialog box. The image indicates the size, position and orientation of the current plot area on the selected paper size.

- **Inches** - uses imperial units for measurements involving printing
- **Millimeters** - uses metric units for measurements involving printing

Manage Custom Sizes - (PDF output only.) Manages custom paper sizes when Print as PDF.pc3 is selected in the Printer/Plotter Configuration list; displays a dialog box: (6.1873 on page 4111)

Plot Area

Specifies which area of the drawing to print: (6.1706 on page 3963)

- **View** - prints the current view or a named view. Choose a view from the droplist; use the View (6.31.1) command to create named views.
- **Extents** - prints the extents of the drawing, which ensures every visible entity is printed. Entities on frozen layers are not taken into account when calculating the extents.
- **Limits** - prints the limits of the drawing, as specified by the Limits command.
- **Window** - prints a rectangular area of the drawing. You define the rectangular area by entering x,y coordinates or by clicking the **Select Area to be Printed** button:

1. Click the button; you are prompted:
2. **Select first corner of window - (specify one corner of the rectangle by picking points or entering x,y coordinates.)**
3. **Select second corner of window - (specify the other corner.)**

The Print dialog box returns, with the pair of x,y coordinates added to the Windows Plot Area boxes; you can edit the values: (6.1707 on page 3963)

Plot Scale	Scales the drawing to fit it to the paper: **Fit print area to the size of paper** - scale is calculated automatically by the program, taking into account the print area of the drawing. When this option is turned on, you cannot specify the scale factor.: • **Printable area** is the size of the paper, minus the margins. • **Margins** are the strips along the four edges that the printer uses for handling the paper. **Scale** - allows you to specify the scale factor to use for plotting; choose a scale factor from the droplist, or choose **Custom**. The scale factor shown can be edited with the ScaleListEdit (6.27.7) command. (6.1708 on page 3964) • For scale factors like 1:5, the drawing is printed smaller. • For scale factors like 5:1, the drawing is printed larger. **Custom** - lets you enter in your own scale factors: (6.1877 on page 4112) (6.1878 on page 4112) **Scale lineweights** - when on, lineweights are scaled with respect to the plot scale.
Plot Style Table (Pen Assignment)	Specifies the plot style table to use for the printed output, which assigns properties to "pens," colors, and entities. (6.1711 on page 3964) • When the drawing does not use plot styles, then only CTB (color-based table) files are listed. • When the drawing uses plot styles, then only STB (style-based table) files are listed. **Display plot styles? - (enter an option)**: • **Yes** - displays plot styles at plot time • **No** - does not.
Edit Plot Style	Opens the Plot Style Table editor dialog box; see the PlotStyle (6.24.30) command. This button is available only when the drawing uses STB plot styles.
Create New Plot Style	Creates new plot styles; runs the Add Plot Style Table wizard; see the StylesManager (6.27.54) command. • When the drawing does not use named plot styles, then the wizard creates new color-dependent tables (CTB files). • If the drawing uses named plot styles, then the wizard creates new named plot style tables (STB files).

Drawing Orientation	Specifies the orientation of the drawing on rectangular paper: (6.1712 on page 3965) • **Portrait** - The drawing or layout x-axis is aligned with the shortest edge of the selected paper size. • **Landscape** - The drawing or layout x-axis is aligned with the longest edge of the selected paper size. • **Print upside down** - Prints the drawing upside-down. This is useful when paper with a drawing border is loaded backwards in the printer.
Plot Offset	Specifies the offset distance for the print. **Center On Page** - centers the print on the page, taking into account margins. Together with **Fit Print Area to Size of Page**, this option is excellent for prints where scale is unimportant. **X** and **Y** - **(enter positive or negative distances to move the drawing in the x and/or y distances)**: (6.1713 on page 3965) • **Positive values** - moves the drawing up and to the right. • **Negative values** - moves the drawing down and to the left. The lower left corner of the drawing is moved by the specified distance. This is useful when the paper has a title block area that might interfere with the drawing.

Plot Options	**Plot entity lineweights** - toggles the use the lineweights; this option is unavailable when Plot with Plot Styles is turned on\: • **On** - mimics lineweights assigned to the drawing in the print. • **Off** - ignores lineweights. **Plot with Plot Styles** - toggles the use of plot styles • **On** - uses plot styles to determine the look of the printed drawing, and overrides lineweight settings. • **Off** - does not use plot styles. **Plot Transparencies** - plots entities who have been assigned the the Transparency (1.17.9) property, either by-entity or by layer. **Plot Paperspace Last** - specifies the printing order; this option is available only when printing layouts, and so is unavailable in model tab: • **On** - prints model space entities, followed by paper space entities. • **Off** - prints paper space entities first, followed by entities in model space. **Hide Paperspace Entities** - when on, removes hidden lines from 3D entities in paper space. This option is disabled when printing model space.
Shaded Viewport Options	Override the visual style of the current view when printing model space: (6.1882 on page 4114) **Shade Plot** - **(choose a shade style plot the drawing with.)** This option is disabled when printing a paper space layout. The Shade Plot mode of a paper space viewport is defined in the Shade Plot property of the viewport. The quality of the Rendered option is defined through the current render preset; see the RenderPresets (6.26.25) command.
OK	Saves the changes, and then returns to the Page Setup dialog box.
Cancel	Returns to the Page Setup dialog box without printing the drawing.

Related Commands

CPageSetup (6.9.64) - edits the page setup of the current layout or model space in a dialog box. ConvertCtb (6.9.46) - converts CTB plot style files to STB files. ConvertPStyles (6.9.51) - converts drawings from CTB to STB plot styles. ExportPdf (6.13.18) - exports layouts in a drawing to a pdf docucment. PsetupIn (6.24.53) - Imports page setup definitions from another drawing through a dialog box. -PsetupIn (6.24.55) - imports page setup definitions from another drawing through the command bar. PlotStyle (6.24.30) - sets the current plot style. Print (6.24.49) - plots drawings with plot styles. Properties (6.24.52) - changes plot styles assigned to entities. Publish (6.24.56) - allows to print a sheet list (= a list of model space or paper space layouts). Saves a sheet list to a file. -Publish (6.24.59) - prints a saved sheet list (= a list of model space or paper space layouts). ScaleListEdit (6.27.7) - edits the scale list of a drawing, used in **Plot Scale** section of the **Print** and **Page Setup** dialogs and the **Standard scale** property of a paper space viewport. Explorer (6.13.15) - Opens the **Drawing Explorer** dialog box.

Figure 6.1703

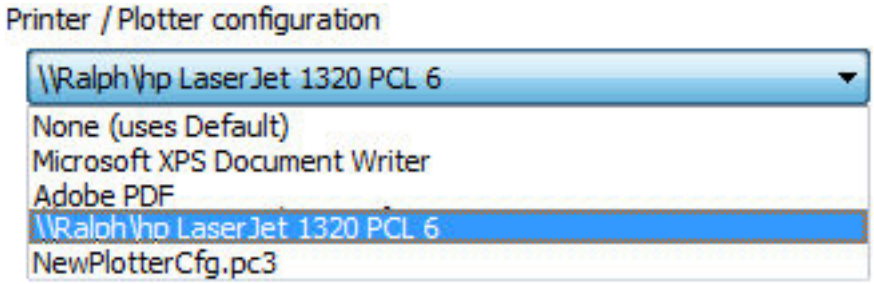

Figure 6.1704

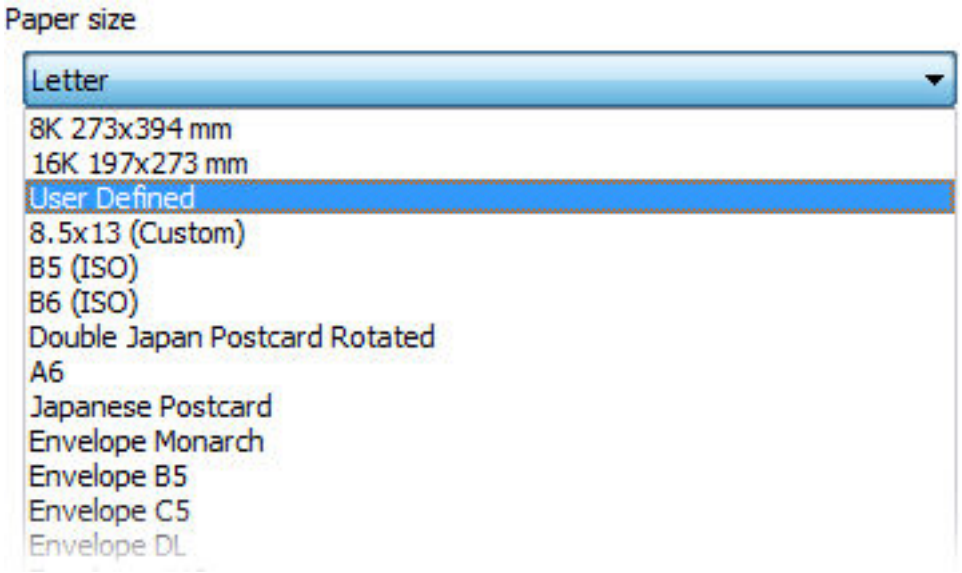

Figure 6.1705

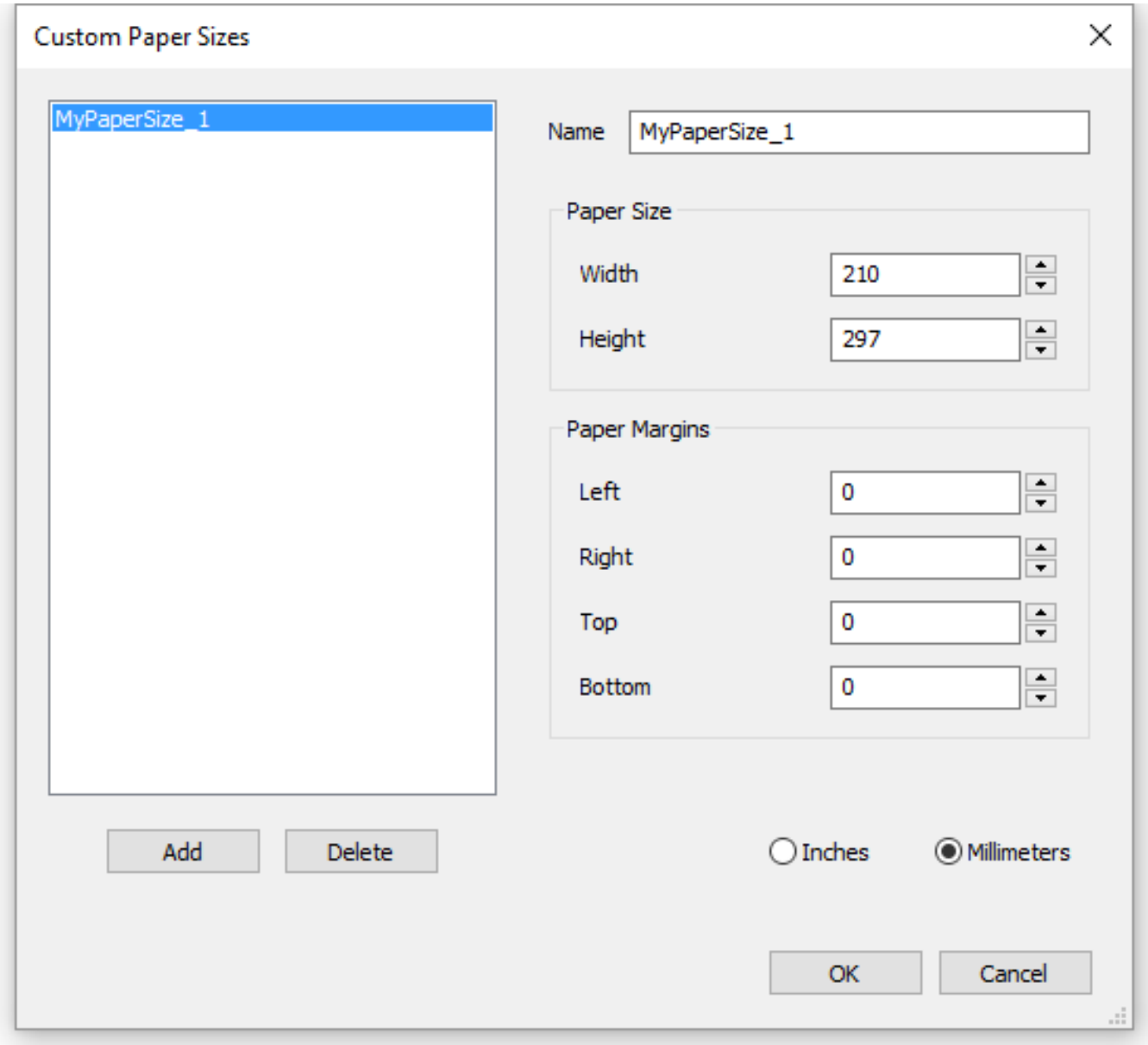

Figure 6.1706

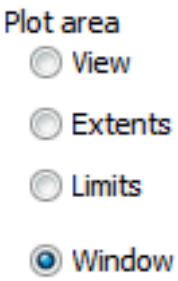

Figure 6.1707

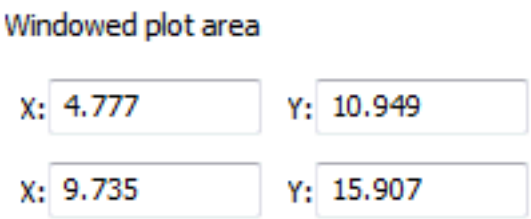

Figure 6.1708

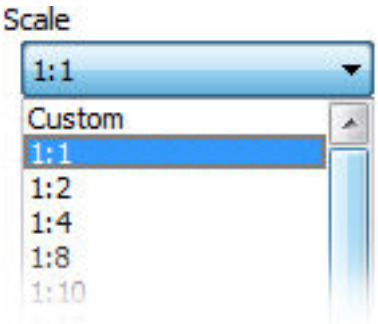

Figure 6.1709

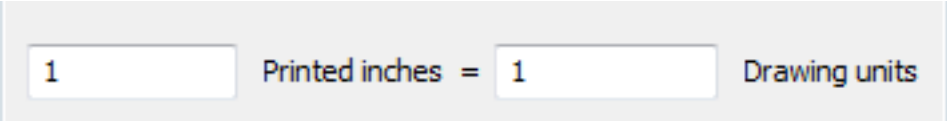

Figure 6.1710

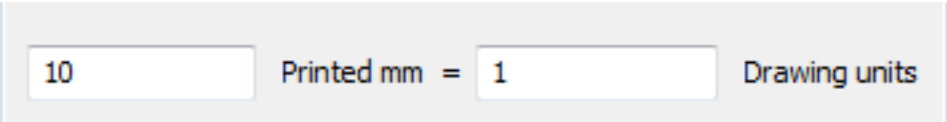

Figure 6.1711

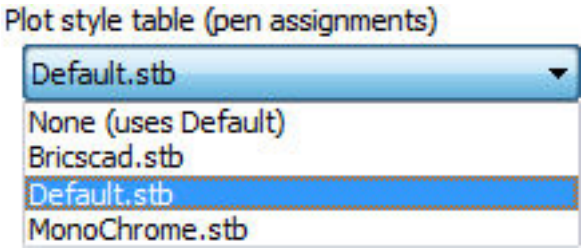

Figure 6.1712

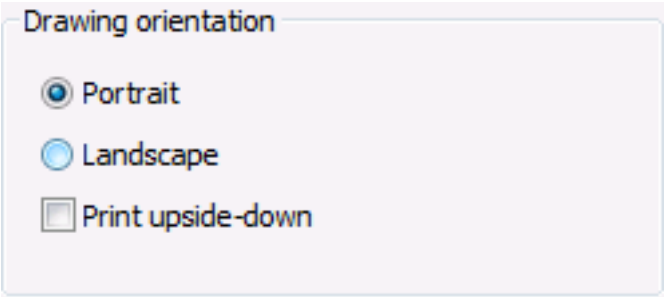

Figure 6.1713

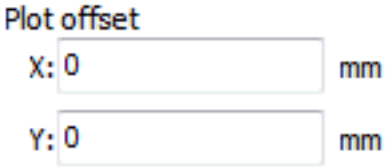

Figure 6.1714

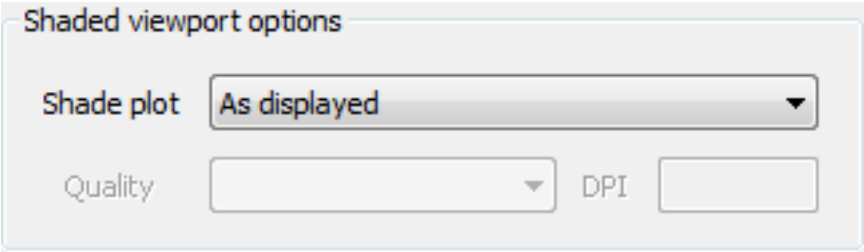

6.24.2 Pan

(7.3 on page 4931) Moves the entire drawing in real-tme within the current viewport. **Note:** "Real-time" means

Figure 6.1715

that the drawing pans as you move the mouse.

Accessing the Command

command bar: **pan** transparent: **'pan** alias: **p** menu bar: **View | Zoom| Pan** toolbar: **View | Zoom |**
mouse button: hold down **middle** key and move the mouse
: **Pan** »Press ENTER or Esc to complete, or right-click to display context menu... **(Hold down the left mouse key and then move the mouse to pan the drawing; press Esc when done)**

Command Options

Option	Description
Press ENTER or Esc to complete, or right-click to display context menu	Pans the drawing, notice that the cursor changes to a hand icon: 1. Hold down the left mouse key and then move the mouse to pan the drawing 2. Right-click to display a menu that lets you change modes; see below 3. Press **Esc** when done.

Note: You can also pan the drawing with the scroll bars; turn them on with the ScrollBar command. During the Pan command, right-click to see this menu that changes the viewing mode: (6.2064 on page 4267)

Figure 6.1716

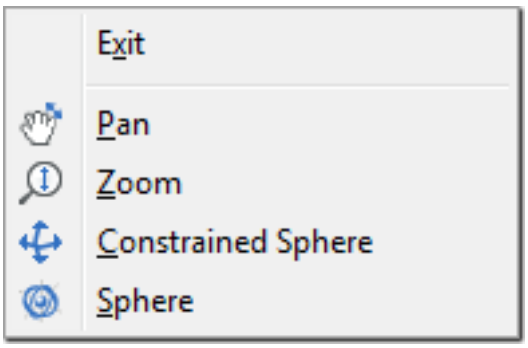

Menu Option	Description
Exit	Exits the command
Pan	Switches back to panning mode; see the RtPan (6.26.39) command
Zoom	Switches to real-time zoom mode; see the RtZoom (6.26.47) command
Constrained Sphere	Switches to real-time 3D orbiting mode; see the RtRot (6.26.40) command

Sphere	Switches to real-time 3D orbiting mode; see the RtRotf (6.26.42) command

Related Commands

-Pan (6.24.3) - moves the drawing within the current viewport. RtPan (6.26.39) - pan the drawing in realtime. RtRot (6.26.40) - rotates 3D drawings in real-time (short for "real time rotation"). RtRotf (6.26.42) - rotates 3D drawings in real-time (short for "real time rotation"). RtZoom (6.26.47) - performs real-time zooming of the drawing. Zoom (6.35.7) - increases and decreases the size of the drawing within the current viewport.

6.24.3 -Pan

(7.3 on page 4931) Moves the entire drawing within the current viewport. (6.1718)

Figure 6.1717

Shape Classic Pro Platinum Mechanical BIM

Figure 6.1718

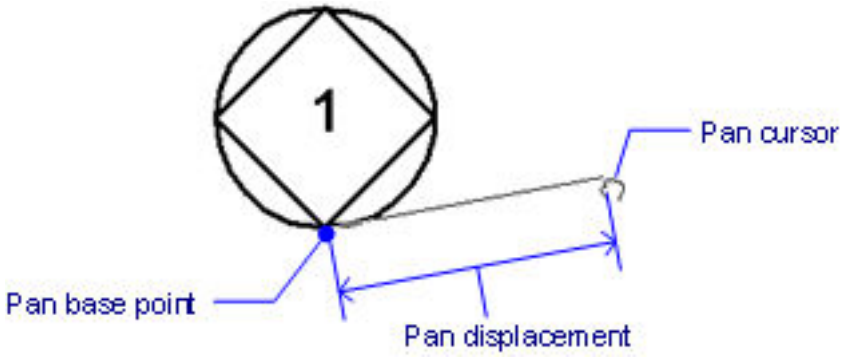

Accessing the Command

command bar: -**pan** transparent: **'-pan** alias: **-p** shortcuts: **PgUp PgDn** : **-Pan Prompts you in the command bar:** Left/Right/Up/Down/PGLeft/PGRight/PGUp/PGDown/<Pan base point>: **(Pick a point, or else enter an option)** Pan displacement point: **(Pick another point)**

Command Options

Option	Description
Pan base point	Specifies the pan distance's starting point.
Pan displacement point	Specifies the ending point.
Left	Pans the drawing 5% to the right. The drawing is panned by 5% of the width of the current viewport.
Right	Pans the drawing 5% to the left.
Up	Pans the drawing 5% downwards.
Down	Pans the drawing 5% upwards.
PaGe Left	Pans the drawing 100% to the right. You can also press the **Shift+Left** cursor key.
PaGe Right	Pans the drawing 100% to the left. You can also press the **Shift+Right** cursor key.
PaGe Up	Pans the drawing 100% upwards. You can also press the **Shift+Up** cursor key.
PaGe Down	Pans the drawing 100% downwards. You can also press the **Shift+Down** cursor key.

Related Commands

Pan (6.24.2) **-** moves the drawing within the current viewport. RtPan (6.26.39) - pan the drawing in realtime. Zoom (6.35.7) - increases and decreases the size of the drawing within the current viewport. RtZoom (6.26.47) - performs real-time zooming of the drawing.

6.24.4 Parallel

(6.2833 on page 4875) Toggles parallel entity snap; draws lines, polyline segments, xlines, and rays parallel to

Figure 6.1719

another entity. (6.1720)

Figure 6.1720

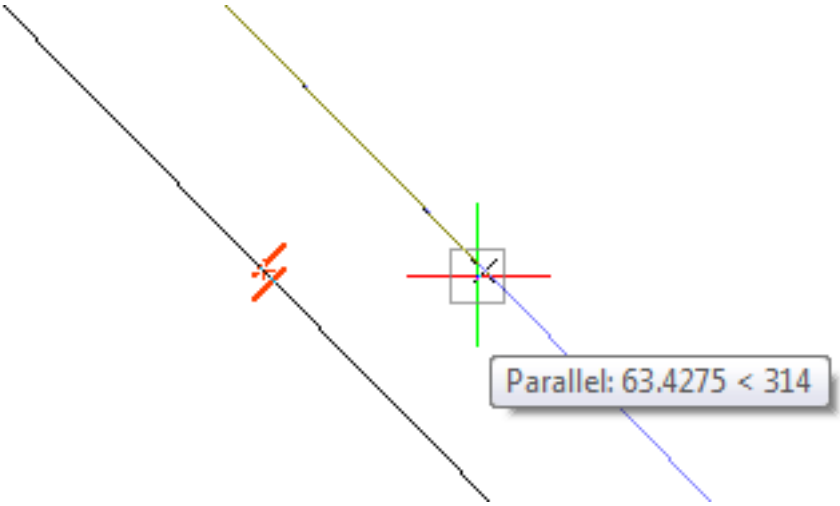

Accessing the Command

command bar: **parallel** transparent: **par** toolbar: **Entity Snaps |** : **Parallel Displays no prompts in the command bar.** When drawing a line, polyline segment, xline or ray:

1. Hover the cursor over the entity tow which you want to draw parallel
2. The parallel snap marker is displayed on the entity, but wait until a small cross indicates the entity is identified
3. The program displays a tracking line when the entity you are drawing is parallel to the selected entity

Command Options

Option	Description
Parallel	Entering this command toggles Parallel entity snap. It draw lines parallel to another entity. This command can be entered transparently during commands, but must be entered without the apostrophe prefix (').

Related Commands

OSnap (6.23.13) - toggles entity snap modes in the Settings dialog box. -OSnap (6.23.14) - toggles entity snap modes in the command bar. Aperture (6.4.15) - sizes the aperture cursor for entity snaps. 2dIntersection (6.2.1) - toggles apparent intersection snap mode. 3dIntersection (6.3.6) - toggles intersection snap mode. Apparent (6.4.16) - toggles apparent intersection snap mode. Center (6.9.3) - toggles center snap mode. Endpoint (6.13.7) - toggles endpoint snap mode. Extension (6.13.21) - toggles extension snap mode. From (6.14.11) - allows to enter relative coordinates with respect to a reference point. GCenter (6.15.4) - toggles Geometric Center (GCenter) entity snap. Insertion (6.17.16) - toggles insertion snap mode. Intersection (6.17.20) - toggles intersection snap mode. Midpoint (6.21.16) - toggles midpoint snap mode. Mtp (6.21.36) - allows to specify a point as the midpoint between two points. Nearest (6.22.2) - toggles nearest snap mode. Node (6.22.7) - toggles node (point) snap mode. None (6.22.8) - turns off all entity snap modes. Perpendicular (6.24.23) - toggles perpendicular snap mode Quadrant (6.25.7) - toggles quadrant snap mode. Tangent (6.29.9) - toggles tangent snap mode.

6.24.5 -Parameters

(6.2833 on page 4875) Manages dimensional constraint parameters through the command line.

Figure 6.1721

Shape Classic Pro Platinum Mechanical BIM

NOTE	Use the ParametersPanelOpen (6.24.8) command to manage parameters through the Parameters panel.

Accessing the Command

command bar: **-parameters** : **-Parameters Prompts you in the command bar:** Enter parameter option [New/Edit/Rename/Dele
<?>: **(Enter an option, or else press Enter to display a list of the parameters defined in the current drawing)**

Command Options

Option	Description
New	Creates a user variable; prompts you: 1. **Enter name for new user parameter - (type a name for the new user variable. such as PipeLength.)** 2. **Enter expression - (enter a valid mathematical expression or a fixed value, such as 20.)**
Edit	Edits the expression for the dimensional constraint or user variable; prompts you: 1. **Enter parameter name - (type the name of a dimensional constraint parameter or a user variable, such as PipeRadius.) Old Expression = OutsideDiameter/2.0, Value = 30.15** 2. **Enter expression - (type a new mathematical or string expression or press Enter to confirm the current expression.)**
Rename	Renames a dimensional constraint or user variable. Prompts you: 1. **Enter old parameter name - (type the name of an existing dimensional constraint or user variable, such as PipeRadius.) Old Expression = OutsideDiameter/2.0, Value = 30.15** 2. **Enter new parameter name - (type a new name for the dimensional constraint or user variable.)**
Delete	Deletes a dimensional constraint or user variable. Prompts you: **Enter parameter name to delete - (type the name of an existing dimensional constraint or user variable.)** The parameter is erased with no warning.

?	Lists all dimensional constraints and user variables in the current drawing, showing the name, expression and current value of each dimensional constraint or user variable, such as:

Related Commands

CleanUnusedVariables (6.9.24) - purges variables not used in constraint expressions and not linked to dimensions. -BmParameters (6.8.22) - allows to list and edit the parameters of inserted components. -DesignTableEdit (6.10.28) - allows to edit designtables. Parametrize (6.24.6) - adds constraints and parameters to pure geometric models. DcAligned (6.10.5) - constrains the distance between two points. DcAngular (6.10.6) - constrains the angle between two lines or linear polyline segments; the total angle of an arc or an arc polyline segment; or the angle between three points on entities. DcConvert (6.10.7) - converts an associative dimension to a dimensional constraint. DcDiameter (6.10.8) - constrains the diameter of a circle or an arc. DcHorizontal (6.10.10) - constrains the horizontal distance (X-distance) between two points with respect to the current coordinate system. DcLinear (6.10.11) - constrains the horizontal distance (X-distance) or vertical distance (Y-distance) between two points with respect to the current coordinate system. DcRadius (6.10.12) - constrains the radius of a circle or an arc. DcVertical (6.10.13) - constrains the vertical distance (Y-distance) between two points with respect to the current coordinate system.

6.24.6 Parametrize

(6.2550 on page 4638) Adds constraints and parameters to pure geometric models.

Figure 6.1722

Accessing the Command

command bar: **parametrize** menu bar: **Parametric | 3D Constraints | Parametrize** toolbar: **3D Constraints** ribbon:

- **Home | Parametrize | Auto Parametrize** (Modeling and Mechanical workspace)
- **Home | Classify | Parametrize** (BIM workspace)
- **Parametric | Parametrize | Auto Parametrize** (Modeling and BIM workspace)
- **Solid | Parametrize | Auto Parametrize** (Mechanical workspace)
- **Surface | Parametrize | Auto Parametrize** (Mechanical workspace)

Quad cursor menu: **Constraints | Parametrize : Parametrize Prompts you in the command bar:** Select entities to auto constrain: **(Select entities)** Entities in set: 1 Select entities to auto constrain: **(Select more entities or press Enter to stop.)** Design intent setting "Perpendicular planes" enabled* * See Design Intent Recognition (1.18.3) The parameters and constraints can be edited in the Mechanical Browser (6.8.33). Parameters can be edited in the Parameters Panel. (6.24.8)

Command Options

No command options.

Procedures

Parametrize a component automatically (2.4.19) Editing the parameters and constraints in the parameters panel (2.4.19)

Related Commands

MechanicalBrowseOpen (6.8.33) - opens the Mechanical Browser panel. ParametersPanelOpen (6.24.8) - opens the Parameters panel. CleanUnusedVariables (6.9.24) - purges variables not used in constraint expressions and not linked to dimensions. -BmParameters (6.8.22) - allows to list and edit the parameters of inserted components. -DesignTableEdit (6.10.28) - allows to edit designtables. -Parameters (6.24.5) - Manages dimensional constraint parameters in the current drawing. DcAligned (6.10.5) - constrains the distance between two points. DcAngular (6.10.6) - constrains the angle between two lines or linear polyline segments; the total angle of an arc or an arc polyline segment; or the angle between three points on entities. DcConvert (6.10.7) - converts an associative dimension to a dimensional constraint. DcDiameter (6.10.8) - constrains the diameter of a circle or an arc. DcHorizontal (6.10.10) - constrains the horizontal distance (X-distance) between two points with respect to the current coordinate system. DcLinear (6.10.11) - constrains the horizontal distance (X-distance) or vertical distance (Y-distance) between two points with respect to the current coordinate system. DcRadius (6.10.12) - constrains the radius of a circle or an arc. DcVertical (6.10.13) - constrains the vertical distance (Y-distance) between two points with respect to the current coordinate system. ConstraintBar (6.9.43) - controls the display of the constraint bar of entities. Delconstraint (6.10.25) - removes all dimensional and geometrical constraints from an entity. Dimconstraint (6.10.30) - applies a dimensional constraint to an entity or between constraint points on entities; converts associative dimensions to dynamic dimensions. Geomconstraint (6.15.16) - applies geometric relationships between entities and/or valid constraint points on entities.

6.24.7 ParametersPanelClose

(6.2550 on page 4638) Closes the Parameters panel.

Figure 6.1723

Shape Classic Pro Platinum Mechanical BIM

Accessing the Command

Keyboard: **parameterspanelclose ：ParametersPanelClose Displays no prompts.**

Command Options

No command options.

Related Commands

ParametersPanelOpen (6.24.8) - Opens the Parameters Panel. -ToolPanel (6.29.28) - Allows to control the display of tool panels, such as the Properties Bar, the Ribbon or the Sheet Sets panel from the command line.

6.24.8 ParametersPanelOpen

(6.2550 on page 4638) Opens the Parameters Panel.

Figure 6.1724

Accessing the Command

command bar: **parameterspanelopen** menu bar:

- **Assembly | Parameters Panel**
- **Parametric | Parameters Panel**

toolbar:

- **Assembly | Parameters Panel**
- **Parameters | Parameters Panel**

ribbon: **Assembly | Tools | Parameters Panel** context menu*: **Parameters and constraints** * Place the cursor over a toolbar or a ribbon panel, then right click. See also: Dockable Panels (1.8.7). : **ParametersPanelOpen** Displays a dialog box: (6.1725 on the following page) The Parameters Panel allows navigation on the list of parameters, change parameters values and expressions. The context menu allows to animate parameters. When you select a parameter, the controlled geometry highlights in the model. (6.1726 on page 3977)

Figure 6.1725

Name	Expression	Value
CX	Length_X_Y	500
CX_14	p_4	50
CX_15	p_4	50
CX_18	p_4	50
CX_19	p_4	50
CX_21	p_1	10
CX_22	p_1	10
CX_23	p_1	10
CY	Length_X_Y	500
CY_1	p_3	40
CY_12	p_4	50
CY_13	p_4	50
CY_16	p_4	50
CY_17	p_4	50
CY_2	p_3	40
CZ	Length_Z	885
CZ_10	CZ*ratio_1	484.998494833
CZ_11	(CZ-CZ_20)*ratio_2	160
CZ_20	p_2	35
CZ_7	Length_Z	885
Length_X_Y	500	500
Length_Z	885	885
p_1	10	10
p_2	35	35
p_3	40	40
p_4	50	50
ratio_1	0.548020898116	0.54802089811
ratio_2	0.188235294118	0.18823529411

Figure 6.1726

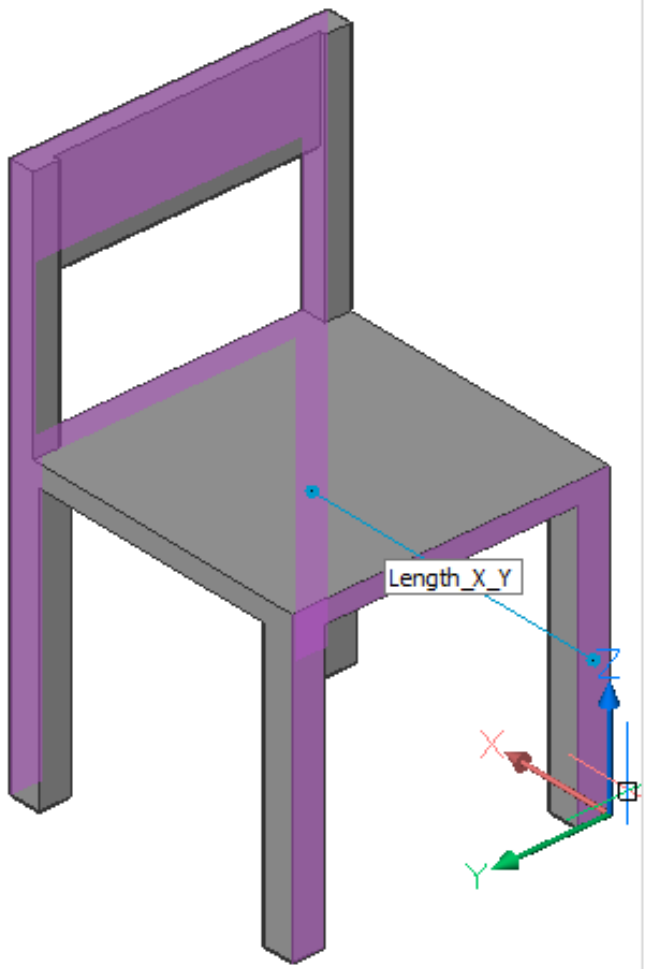

Search

Name	Expression	Value
CX	Length_X_Y	500
CX_14	p_4	50
CX_15	p_4	50
CX_18	p_4	50
CX_19	p_4	50
CX_21	p_1	10
CX_22	p_1	10
CX_23	p_1	10
CY	Length_X_Y	500
CY_1	p_3	40
CY_12	p_4	50
CY_13	p_4	50
CY_16	p_4	50
CY_17	p_4	50
CY_2	p_3	40
CZ	Length_Z	885
CZ_10	CZ*ratio_1	484.998494833
CZ_11	(CZ-CZ_20)*ratio_2	160
CZ_20	p_2	35
CZ_7	Length_Z	885
Length_X_Y	500	500
Length_Z	885	885
p_1	10	10

Command Options

Option	Description
Context menu	Right-click on any parameter: (6.1727 on the facing page) • **Animate** : Allows to check the correctness of assigned parameter and see corresponding geometry modifications dynamically. (6.1728 on page 3980) • **New** : Create a new parameter. A new parameter using default values is added at the bottom of the list. • **Delete** : Deletes a dimensional constraint or user parameter.
	Click to create a new parameter. A new parameter using default values is added at the bottom of the list.
	Deletes the selected parameter(s). To select multiple parameters: • Click the first parameter of a series, then hold down the Shift key and select the last parameter. • Hold down the Ctrl key to add parameters to the selection.
	Shows the parameter(s) driven by the selected parameter. Select a parameter, then click the Show Driven Parameters button. Click the button again to display the complete list. (6.1729 on page 3981)
	Shows the driving parameter(s) of the selected parameter. Select a parameter, then click the Show Driving Parameters button. Click the button again to display the complete list. (6.1730 on page 3982)
	Filters the parameters list as you type. Only parameters which contain the character string display.
Name Expression Value	Column headings allow to sort the parameters list: 1. Click the column heading. A small triangle displays. The list is sorted alphabetically or small to large. 2. Click again to sort in reverse order. 3. Click again to sort in creation order. The small triangle disappears.

Procedures

Editing the parameters and constraints in the parameters panel (2.4.19)

Related Commands

CleanUnusedVariables (6.9.24) - purges variables not used in constraint expressions and not linked to dimensions. -BmParameters (6.8.22) - allows to list and edit the parameters of inserted components. -Parameters (6.24.5) - manages 2D dimensional constraint parameters and user variables in the current drawing. -DesignTableEdit (6.10.28) - allows to edit designtables. MechanicalBrowserOpen (6.24.8) - opens the Mechanical Browser panel.

Figure 6.1727

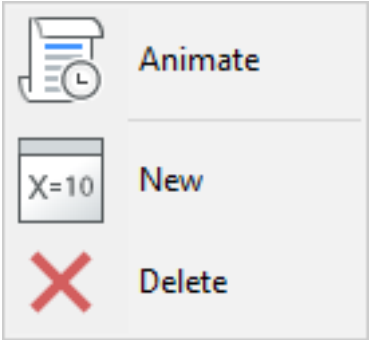

Figure 6.1728

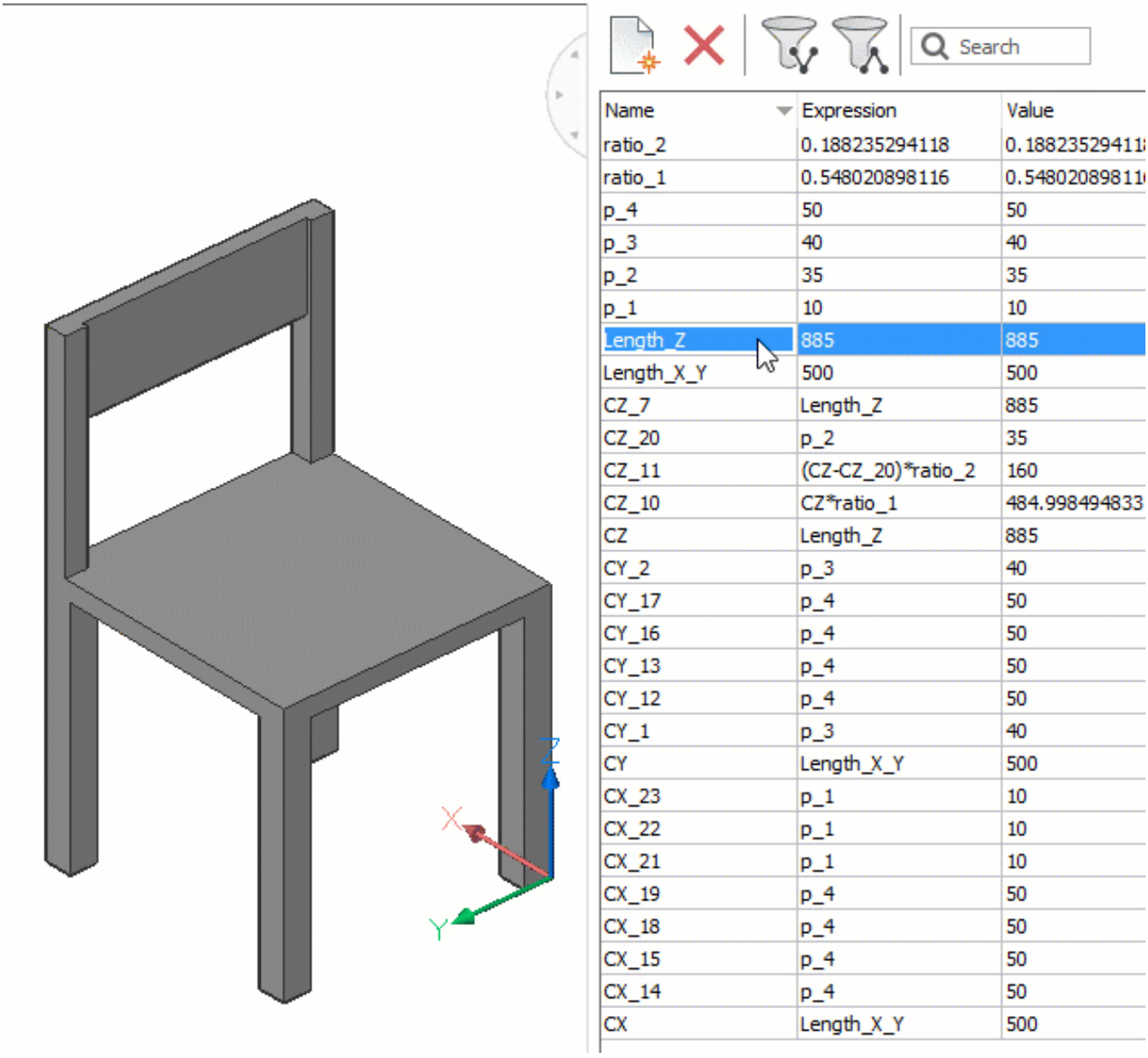

Name	Expression	Value
ratio_2	0.188235294118	0.18823529411
ratio_1	0.548020898116	0.54802089811
p_4	50	50
p_3	40	40
p_2	35	35
p_1	10	10
Length_Z	885	885
Length_X_Y	500	500
CZ_7	Length_Z	885
CZ_20	p_2	35
CZ_11	(CZ-CZ_20)*ratio_2	160
CZ_10	CZ*ratio_1	484.998494833
CZ	Length_Z	885
CY_2	p_3	40
CY_17	p_4	50
CY_16	p_4	50
CY_13	p_4	50
CY_12	p_4	50
CY_1	p_3	40
CY	Length_X_Y	500
CX_23	p_1	10
CX_22	p_1	10
CX_21	p_1	10
CX_19	p_4	50
CX_18	p_4	50
CX_15	p_4	50
CX_14	p_4	50
CX	Length_X_Y	500

Figure 6.1729

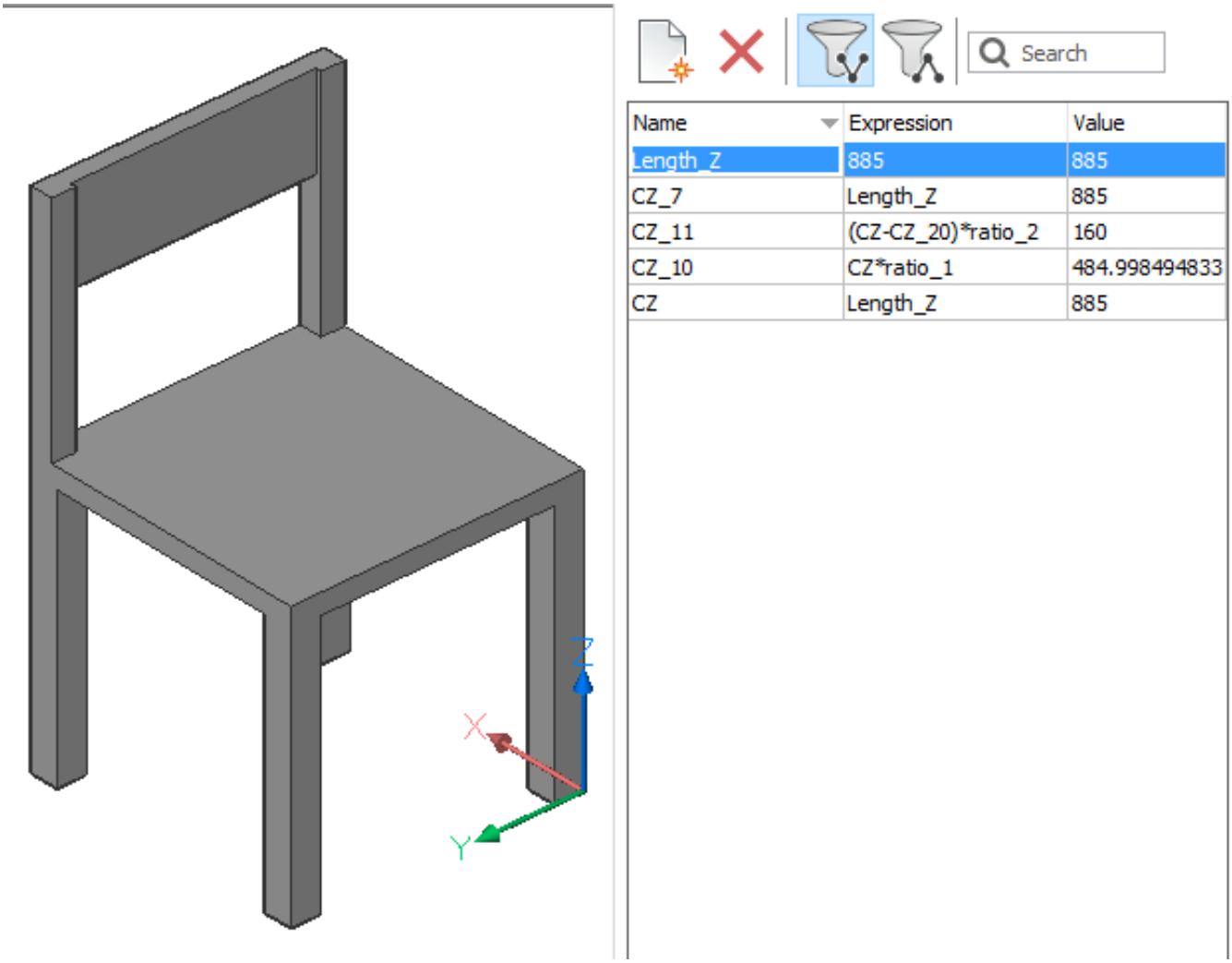

Figure 6.1730

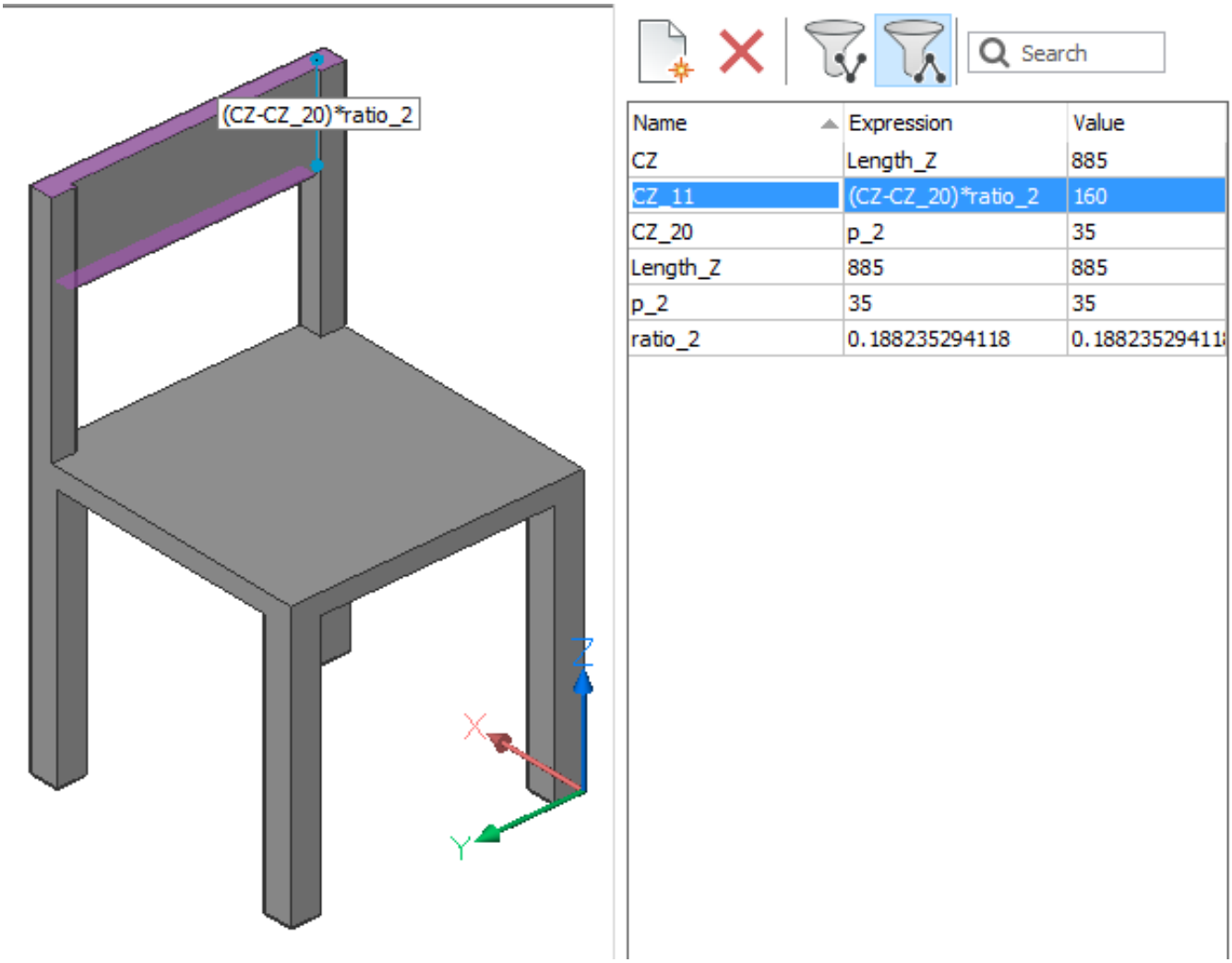

6.24.9 PasteBlock

(7.3 on page 4931) Pastes CAD entities from the Clipboard as a block. **Note:** Before you can use this command,

Figure 6.1731

first use the the CopyClip (6.9.54) or CopyBase (6.9.56) commands to copy entities from the current drawing, another drawing, or even from another CAD program.

Accessing the Command

command bar: **pasteblock** shortcut: **Ctrl+Shift+V** menu: **Edit | Paste as Block** ribbon: **Home | Edit | Paste | Base As Block**
: **PasteBlock** When the Clipboard contains entities copied with the CopyClip (6.9.54) command, **you are prompted in the command bar.** Select insertion point: **(Pick a point, or enter x,y coordinates)** When the Clipboard contains entities copied with CopyBase (6.9.56), entities are pasted at their base point, and so you are not prompted in the command bar. This command can only paste CAD entities into the drawing as entities; other Clipboard content may be pasted as OLE entities.

Command Options

Option	Description
Select insertion point	Specifies the insertion point for the entities pasted from the Clipboard: • Pick a point • Enter x,y coordinates

Procedures

- To paste a selection set as a block (1.24.18)
- Paste a selection as a block in the target drawing (1.24.18)
- Move a selection as a block (1.24.12)

Related Commands

CopyBase (6.9.56)- copies selected entities to the Clipboard with a base point. CopyClip (6.9.54) - copies selected entities to the Clipboard. CopyHist (6.9.65) - copies all text from the Text window to the Clipboard. CutClip (6.9.62) - cuts (moves) selected entities to the Clipboard. PasteClip (6.24.10) - pastes entities from the Clipboard into the current drawing. PasteOrig (6.24.11) - pastes entities from the Clipboard at the original coordinates. PasteSpec (6.24.12) - displays the Paste Special dialog box for controlling the format of pasted entities.

6.24.10 PasteClip

(7.3 on page 4931) Pastes entities from the Clipboard into the drawing (short for "paste clipboard"). **Note:** Before

Figure 6.1732

you can use this command, first use the the CopyClip (6.9.54) or CopyBase (6.9.56) commands to copy entities from the current drawing, another drawing, or even from another CAD program.

Accessing the Command

command bar: **pasteclip** shortcut: **Ctrl+V** menu bar: **Edit | Paste** ribbon: **Home | Edit | Paste** toolbar: **Standard |**
: **PasteClip** When the Clipboard contains BricsCAD entities (including BricsCAD text), **this command prompts you in the command bar:** Select insertion point: **(Pick a point in the drawing, or specify x,y coordinates)** When the Clipboard contains non BricsCAD entities

- Non-BricsCAD text (including LISP and Diesel code) is pasted in the command bar, and the program execute the text as commands
- Non-BricsCAD entities, such as raster images, are pasted as OLE entities in the upper-left corner of the viewport

Command Options

Option	Description
Select insertion point	Specifies the insertion point for the entity: • Pick a point • Enter x,y coordinates

Procedures

- Using Copy and Paste to copy entities between drawings (1.24.18)
- Using Copybase and Paste to copy entities between drawings (1.24.18)

Related Commands

ChSpace (6.9.20) - moves entities from paper space to model space and vice versa. CopyBase (6.9.56)- copies selected entities to the Clipboard with a base point. CopyClip (6.9.54) - copies selected entities to the Clipboard. CopyHist (6.9.65) - copies all text from the Text window to the Clipboard. CutClip (6.9.62) - cuts (moves) selected entities to the Clipboard. PasteBlock (6.24.9) - pastes entities from the Clipboard as a block at an insertion point. PasteOrig (6.24.11) - pastes entities from the Clipboard at the original coordinates. PasteSpec (6.24.12) - displays the Paste Special dialog box for controlling the format of pasted entities.

6.24.11 PasteOrig

(7.3 on page 4931) Pastes CAD entities from the Clipboard into a different drawing using the coordinates of the

Figure 6.1733

Shape Classic Pro Platinum Mechanical BIM

entities in the source drawing (short for "paste at original coordinates"). **Note:** Before you can use this command, first use the the CopyClip (6.9.54) or CopyBase (6.9.56) commands to copy entities from the current drawing.

Accessing the Command

command bar: **pasteorig** menu bar: **Edit | Paste to original coordinates** |ribbon: **Home | Edit | Paste | Paste to Original Coordinates** Switch to another drawing before using the command: : **PasteOrig** There is no prompt. The program pastes the CAD content from the Clipboard into the target drawing using the entities' coordinates. For instance, a circle with center at 2,3 is pasted into the target drawing with its center at 2,3. This command does not paste entities back into the source drawing.

Command Options

None.

Procedures

- Using Copy and Pasteorig to copy entities between drawings (1.24.18)

Related Commands

CopyBase (6.9.56)- copies selected entities to the Clipboard with a base point. CopyClip (6.9.54) - copies selected entities to the Clipboard. CopyHist (6.9.65) - copies all text from the Text window to the Clipboard. CutClip (6.9.62) - cuts (moves) selected entities to the Clipboard. PasteBlock (6.24.9) - pasted entities from the Clipboard as a block at an insertion point. PasteSpec (6.24.12) - displays the Paste Special dialog box for controlling the format of pasted entities.

6.24.12 PasteSpec

(7.3 on page 4931) This command is available on Windows only. Gives you the choice of the type of object to

Figure 6.1734

paste from the Clipboard into the drawing (short for "paste special"). **Note:** Before you can use this command, first copy content from a drawing or other document to Clipboard using **Edit | Copy**.

Accessing the Command

command bar: **pastespec** alias: **pa** shortcut: **Ctrl+Alt+V** menu bar: **Edit | Paste Special**
: **PasteSpec** When Clipboard contains CAD data, displays a dialog box that looks like this: (6.1735) Choose a

Figure 6.1735

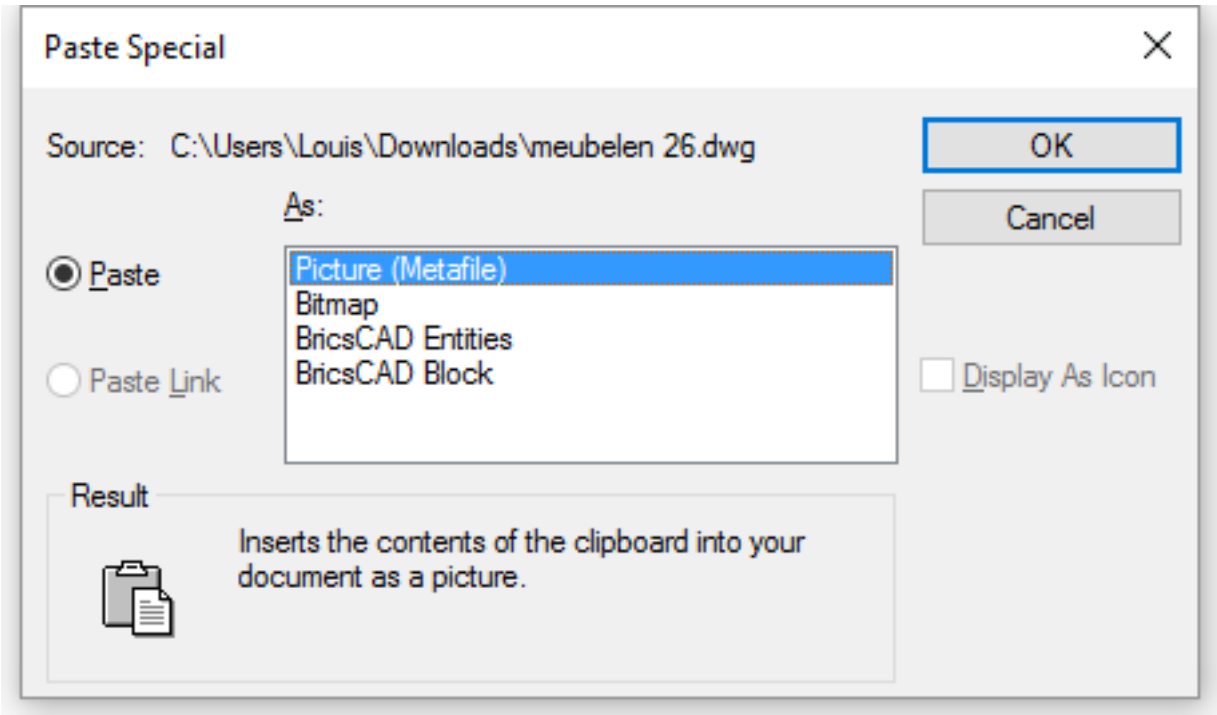

format under As, and then click **OK**.

Command Options

Option	Description

As	Chooses the format in which to paste the entities. This list varies, depending on the content of the Clipboard. When the Clipboard contains data copied from a BricsCAD drawing, then the following formats are available: • **Picture Metafile** - entities are converted to a WMF-format image and then pasted as an OLE image • **Bitmap** - entities are converted to a BMP-format image and then pasted as an OLE image • **BricsCAD Entities** - pasted as individual entities; see below • **BricsCAD Block** - the entities in the Clipboard are pasted as a block; see below Here is the same dialog box, but with entities copied from an Excel spreadsheet: (6.1736 on the next page)
Paste As BricsCAD Entities	Pastes CAD entities into the drawing as BricsCAD entities; prompts you: **Select insertion point or [Rotate/Scale/Mirror] - (enter an option)**: 1. **Select insertion point - (specify a point in the drawing by picking a point or entering x,y coordinates.)** 2. **Rotate** - prompts you: **Specify rotation angle - (enter an angle by which to rotate the entities.)** 3. **Scale** - prompts you: **Specify scale factor for XYZ axes - (enter a scale factor.)** 4. **Mirror** - prompts you: **Select mirroring control point - (pick a second point for the mirror line.)** The insertion point is the first point for the mirror line. When you enter 0,0 for the insertion point, the entities are pasted to their original coordinates.
Paste As BricsCAD Block	Pastes the CAD entities into the drawing as a block: 1. Starts the Insert command and then displays the Insert Block dialog box. 2. Fill out the properties and then click **OK**. 3. The program gives a block a generated name, such as A$C5C4F59B9, and inserts it into the drawing.
Paste Link	(This option is not available for CAD entities.) Pastes the entities in the drawing as an OLE object, and then creates a link to the originating application.
Display as icon	(This option is not available for CAD entities.) Displays the pasted entities as an icon identifying their source application.

Related Commands

CopyBase (6.9.56)- copies selected entities to the Clipboard with a base point. CopyClip (6.9.54) - copies selected entities to the Clipboard. CopyHist (6.9.65) - copies all text from the Text window to the Clipboard. CutClip (6.9.62) - cuts (moves) selected entities to the Clipboard. PasteBlock (6.24.9) - pasted entities from the Clipboard as a block at an insertion point. PasteClip (6.24.10) - pastes entities from the Clipboard into the current drawing. PasteOrig (6.24.11) - pastes entities from the Clipboard at the original coordinates. Table (6.29.1) - creates a table entity in the drawing through a dialog box.

Figure 6.1736

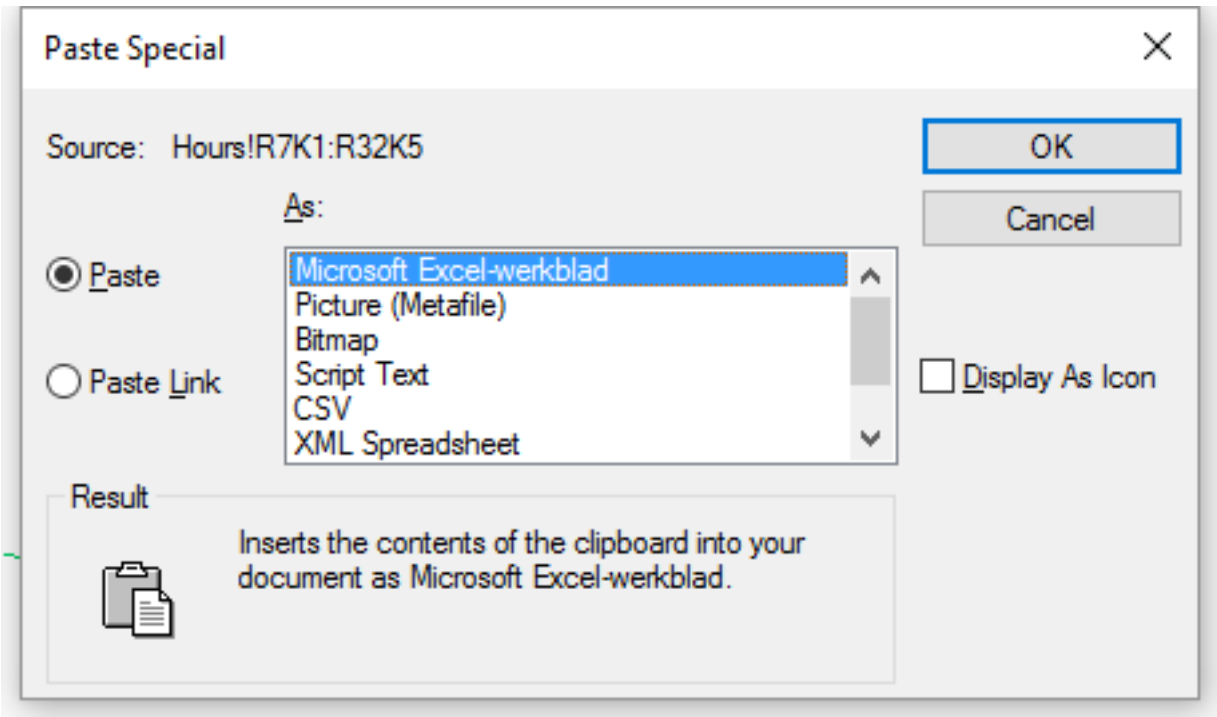

6.24.13 Pdf

(6.2833 on page 4875) Attaches PDF files as underlays to the current drawing through the Drawing Explorer. **Note:**

Figure 6.1737

Shape Classic Pro Platinum Mechanical BIM

To import PDF files as drawing entities, use the PdfImport (6.24.18) command.

Accessing the Command

command bar: **pdf** menu bar: **Tools | Drawing Explorer | PDF Underlays** ribbon: **Home | Settings | Drawing Explorer | PDF Underlays** **Insert | PDF | PDF Underlays** toolbar: **Insert |**
: **Pdf** Displays the PDF Underlays section of the Drawing Explorer: (6.1738)

Figure 6.1738

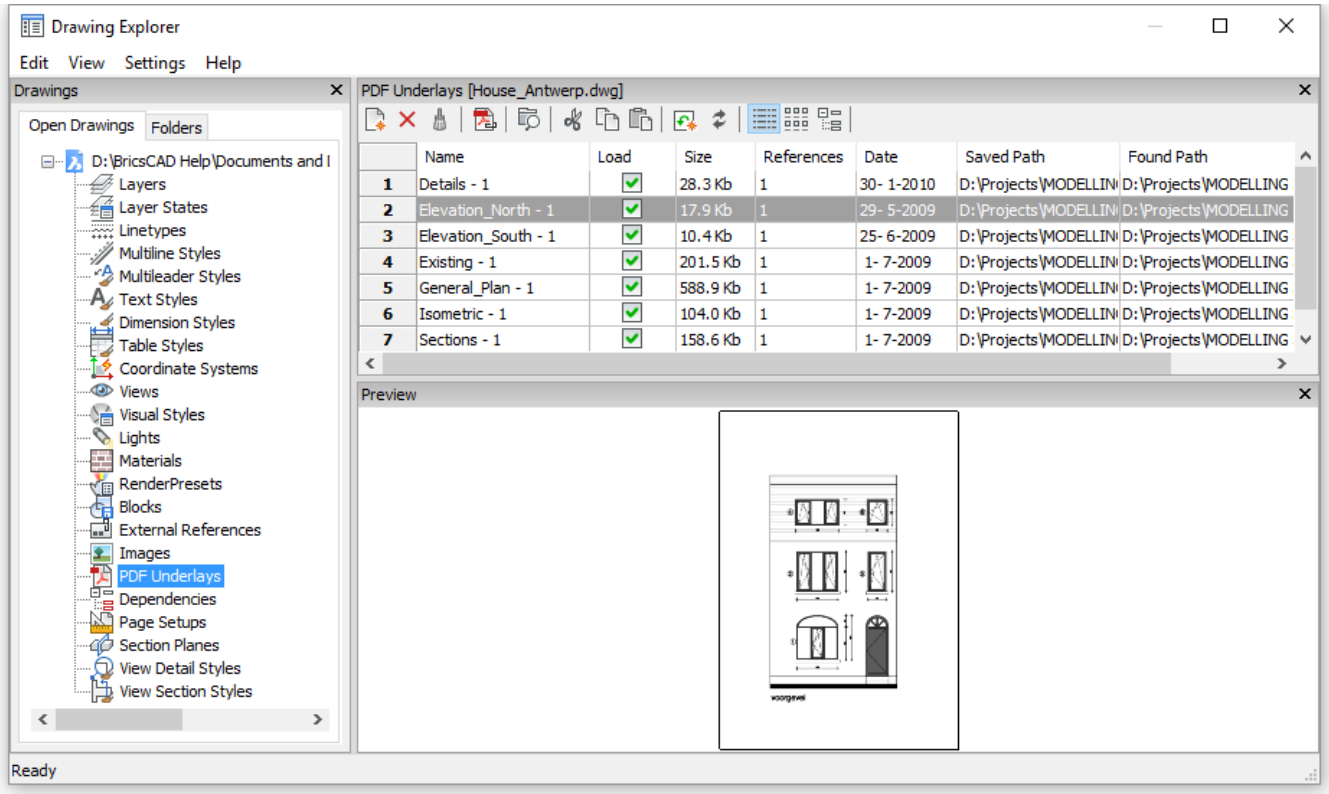

Command Options

Toolbar Option	Description

New	Attaches a PDF file to the current drawing: 1. Displays the Select PDF Underlay File dialog box; select a PDF file. 2. Click **Open**. 3. Displays the Attach PDF Underlay dialog box; specify parameters. 4. Click **OK**. 5. Prompts you in the command line: **Insertion point - (pick a point to locate the lower-left corner of the PDF.)** See the PdfAttach (6.24.15) command.
Delete	Detaches the selected PDF attachments without warning.
Insert	Attaches additional pages from a multi-page PDF file already attached to the current drawing: 1. Displays the Attach Pdf Underlay dialog box; choose a page number from the **Page** droplist (6.1739 on the facing page) 2. Fill out the parameters 3. Click **OK**. 4. Prompts you in the command line: **Insertion point - (pick a point to locate the lower-left corner of the PDF.)** 5. The added page appears in Drawing Explorer with the page number as a suffix to its name: (6.1740 on page 3992)
Cut Copy Paste	Cuts or copies information about the PDF attachment to the Clipboard so that it can be pasted into another drawing; you cannot paste the data into the current drawing.
Detail View	Displays the details of attached PDF files, as shown below.
Tree View	Displays the relationships between the current drawing and attached PDF files in a dendritic view: (6.1741 on page 3992)

PDF Underlays Option	**Description**
Name	Reports the name of the PDF insert. This name is generated by the program, and be edited by you: • Click the name twice slowly • Right-click, and then choose **Rename** from the shortcut menu
Loaded	Toggles loading of the PDF: • **On** - loads the PDF, and makes it visible • **Off** - unloads the PDF, making it invisible
Size	Reports the size of the PDF file.

References	Reports the number of times the PDF is attached to the drawing.
Date	Reports the date of the file. This can be useful in determining whether you ware working with the most recent revision.
Saved Path	Reports the path to the PDF file when first loaded. When the path cannot be found: 1. Click this field 2. Click the **Browse** button. BricsCAD displays the Choose a File dialog box. 3. Locate the missing PDF file. 4. Click **Open**.
Found Path	Reports the path to the PDF file.

Related Commands

PdfAdjust (6.24.14) - Allows to adjust the fade, contrast and monochrome settings of a PDF-underlay in the command bar. PdfAttach (6.24.15) - inserts a PDF file as an underlay into the current drawing. Pdfclip (6.24.17) - allows clipping of PDF underlays. Pdflayers (6.24.19) - allows to control the display of layers in a PDF underlay. XRef (6.34.8) - attaches and controls externally referenced drawings through the Drawing Explorer. -XRef (6.34.9) - attaches and controls xrefs through the command bar. XClip (6.34.2) - clips externally-referenced drawings. Insert (6.17.13) - inserts drawings as blocks. Explorer (6.13.15) - opens the Drawing Explorer dialog box.

Figure 6.1739

Figure 6.1740

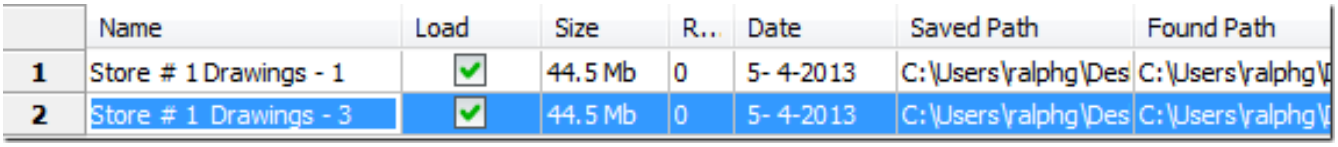

	Name	Load	Size	R...	Date	Saved Path	Found Path
1	Store # 1 Drawings - 1	✔	44.5 Mb	0	5- 4-2013	C:\Users\ralphg\Des	C:\Users\ralphg\
2	Store # 1 Drawings - 3	✔	44.5 Mb	0	5- 4-2013	C:\Users\ralphg\Des	C:\Users\ralphg\

Figure 6.1741

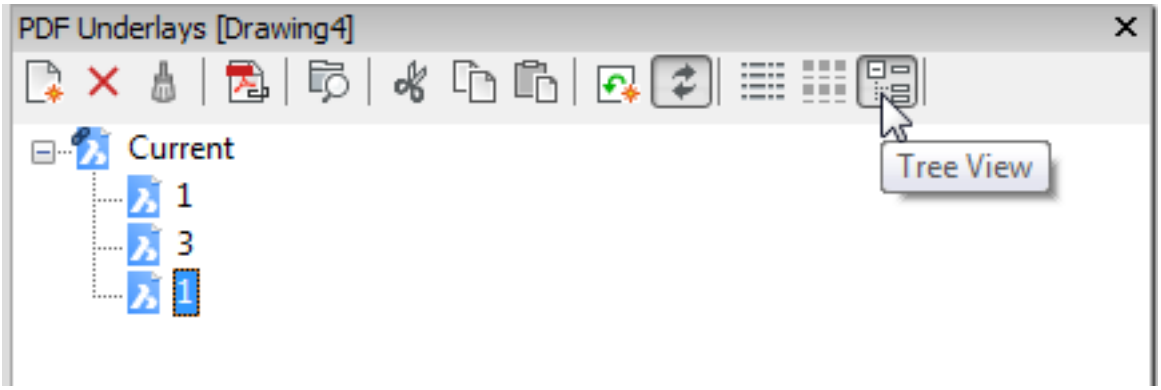

6.24.14 PdfAdjust

(6.2833 on page 4875) Adjusts the fade, contrast and monochrome level of one or more PDF underlays attached

Figure 6.1742

Shape Classic Pro Platinum Mechanical BIM

to the current drawing. **Note:** You may find it easier to use the Properties (6.24.52) panel's Underlay Adjust section to change these parameters. (6.1743)

Figure 6.1743

Underlay Adjust	
Contrast	100
Fade	0
Monochrome	Yes
Adjust colors for background	Yes

Accessing the Command

command bar: **pdfadjust** transparent: **'pdfadjust** menu: **Modify | PDF Underlay | Adjust PDF**
: **PdfAdjust Prompts you in the command bar:** Select PDF underlay: **(Select one or more PDF underlays)** Entities in set: 1 Select PDF underlay: **(Select more PDF underlays, or else press Enter to continue)** Enter PDF underlay option [Fade/Contrast/Monochrome] <Fade>: **(Enter an option)**

Command Options

Option	Description
Fade	Sets the fade setting of the PDF underlay(s); prompts you: **Enter fade value [0-100] <0> - (type a value)**: • **0** - minimum fade: PDF underlay is fully displayed • **100** - maximum fade: PDF is barely visible
Contrast	Sets the contrast setting of the PDF underlay(s); prompts you: **Enter contrast value [0-100] <100> - (type a value.)** • **0** - minimum contrast: both light and dark elements are medium gray • **100** - maximum contrast: dark elements are dark, light elements light
Monochrome	Toggles the monochrome setting of the PDf underlay(s); prompts you: **Monochrome? <Yes>/No - (enter an option)**: • **Yes** - turns colors into shades of gray • **No** - keeps PDF as-is

Procedures

- To adjust the display settings of a PDF underlay (1.22.22)

Related Commands

Pdf (6.24.13) - attaches PDF files to the current drawing through the Drawing Explorer. Pdfattach (6.24.15) - inserts a PDF file as an underlay into the current drawing; displays dialog boxes. -PdfAttach (6.24.16) - inserts a PDF file as an underlay into the current drawing; displays prompts in the command bar. Pdfclip (6.24.17) - clips a PDF underlay. Pdflayers (6.24.19) - allows to control the display of layers in a PDF underlay.

6.24.15 Pdfattach

(6.2833 on page 4875) Attaches a PDF file as an underlay into the current drawing through dialog boxes. **Note:**

Figure 6.1744

Shape Classic Pro Platinum Mechanical BIM

To import PDF files as drawing entities, use the PdfImport (6.24.18) command.

Accessing the Command

command bar: **pdfattach** transparent: **'pdfattach** menu bar: **Insert | Attach Pdf** ribbon: **Insert | PDF | Attach PDF** toolbar: **Insert |** **: Pdfattach** Displays a dialog box: (6.1745) Select a PDF file, then click **Open**. The program

Figure 6.1745

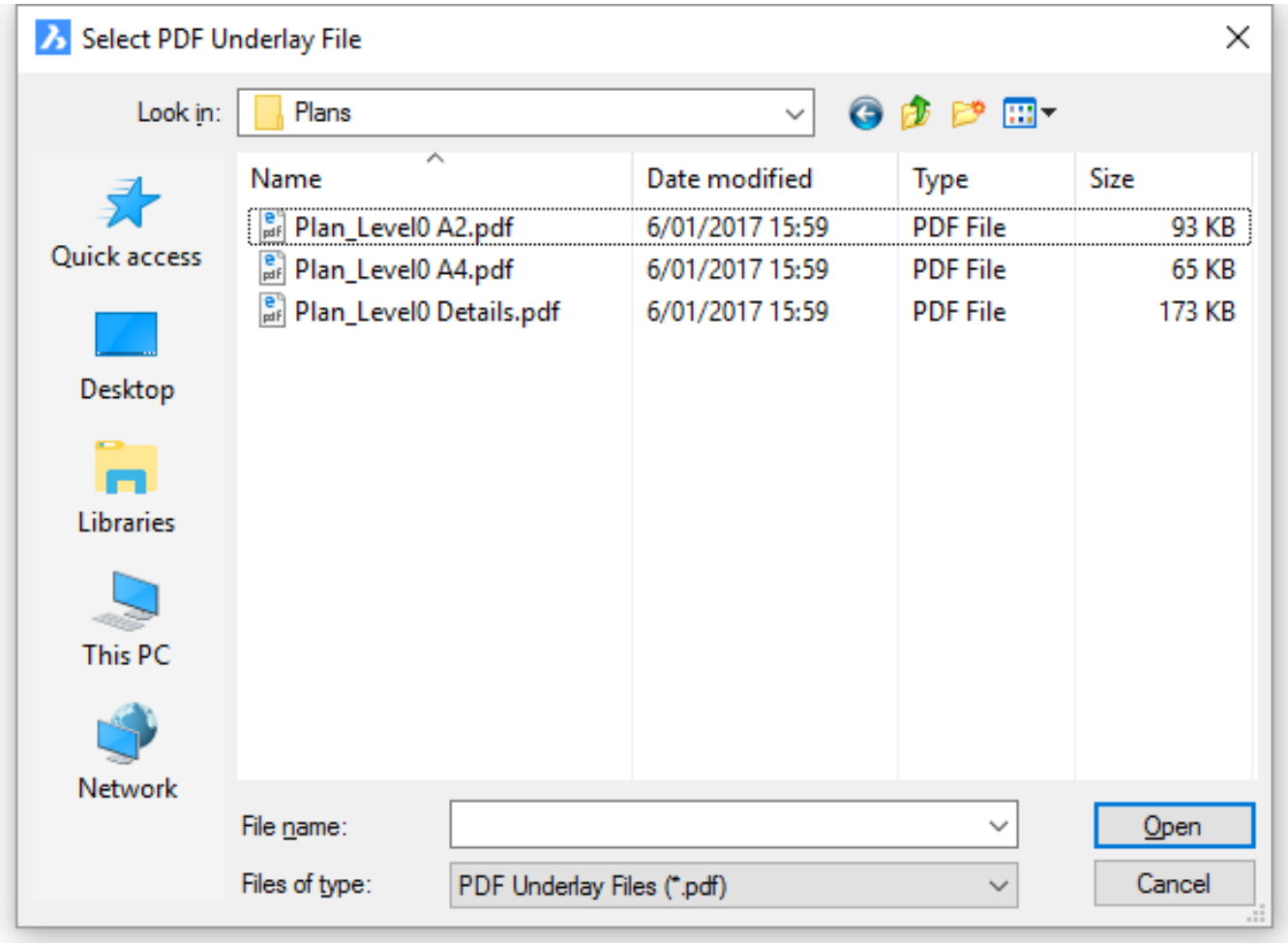

displays a dialog box: (6.1746 on the next page) Specify parameters, and then click **OK**. The program attaches the PDF file to the drawing as an underlay.

Figure 6.1746

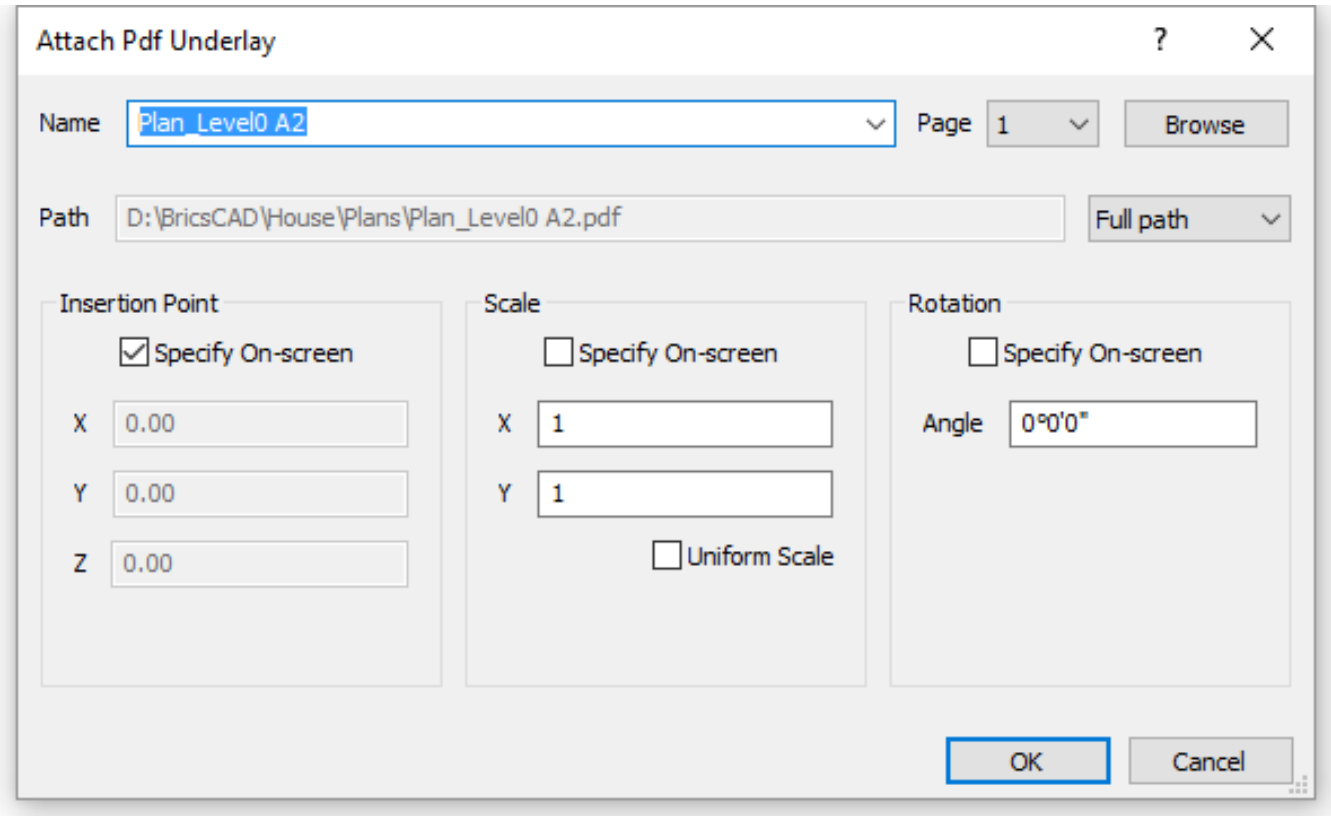

Command Options

Attach PDF Option	Description
Name	Specifies the name of the attached PDF file. When more than one PDF file has been attached to the drawing, their names are listed by the droplist.
Browse	Selects a different PDF file from your computer's disk drive or network: 1. In the Select PDF Underlay dialog box, choose a PDF file. 2. Click **Open**.

Path	Chooses the way the program remembers the path to the PDF file: (6.1748 on page 3999) 1. Click the **Path** droplist. 2. Choose an option: • **Full path** - stores the drive and folder(s) name to the PDF file as an absolute reference, such as: c:\cad\PDF\filename.pdf • **Relative path** - stores the part of the path to PDF file's folder, such as ..\filename.pdf . This option does not work until the drawing has been saved at least once. (..\ means one folder higher.) • **No path** - strips the drive and folder names, leaving just the PDF file name, such as filename.pdf.
Insertion Point	Specifies the location of the underlay's lower-left corner: **Specify On-screen** - determines how the insertion point is specified: • **On** - specify the insertion point in the drawing after the dialog box is closed; you will be prompted: **Insertion point for block** - **(pick a point or enter x,y,z coordinates.)** • **Off** - specify the insertion point in the dialog box, using the X, Y, and Z fields: **X**, **Y**, **Z** - specifies the x,y,z coordinates for the PDF underlay's insertion point; use 0,0,0 to insert the underlay at the drawing's origin.
Scale	Specifies the size of the PDF underlay: **Specify On-screen** - determines how the scale factors are specified: • **On** - specify the scale factor in the drawing after the dialog box is closed; you will be prompted: **Scale factor <1.00>** - **(type a value or specify a point.)** • **Off** - specify the scale factor in the dialog box using the X, Y, and Z fields: **X**, **Y**, **Z** - specifies the scale factors of the underlay in the x, y, and z directions; use 1,1,1 to keep the underlay at its original size

Rotation	Specifies the rotation angle of the PDF underlay: **Specify On-screen** - determines how the rotation angle is specified: • **On** - specify the rotation angle in the drawing after the dialog box is closed; you will be prompted: **Rotation angle <0.00>** - **(pick two points or enter an angle.)** • **Off** - specify the rotation angle in the dialog box, using the X, Y, and Z fields: **Angle** - specifies the rotation angle about the insertion point. Positive angles rotate the underlay counterclockwise. Use 0 to keep the underlay at it original orientation.
OK	Attaches the PDF as an underlay.

Grips Editing

The scaling of a PDF underlay can be edited directly through grips.

1. Select the PDF underlay. It has four grips.
2. Drag a grip to adjust the scaling of the PDF underlay. (6.1747)

Figure 6.1747

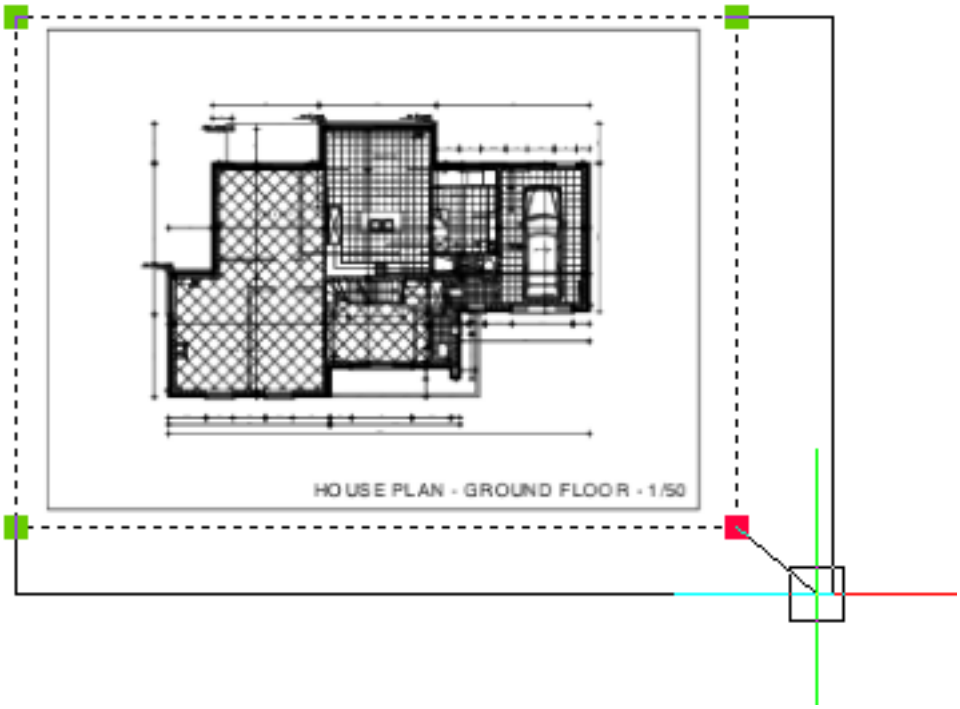

Procedures

- To control the PDF underlay caching (1.22.22)
- To attach a PDF underlay (1.22.22)
- To insert a PDF underlay (1.22.22)
- To control the display of a PDF underlay (1.22.22)
- To set the layer display in a PDF underlay (1.22.22)
- To clip a PDF underlay (1.22.22)

Related Commands

PdfAdjust (6.24.14) - Allows to adjust the fade, contrast and monochrome settings of a PDF-underlay in the command bar. -PdfAttach (6.24.16) - inserts a PDF file as an underlay into the current drawing; displays prompts in the command bar. Pdfclip (6.24.17) - allows clipping of PDF underlays. Pdflayers (6.24.19) - allows to control the display of layers in a PDF underlay. XRef (6.34.8) - attaches and controls externally referenced drawings through the Drawing Explorer. -XRef (6.34.9) - attaches and controls xrefs through the command bar. XClip (6.34.2) - clips externally-referenced drawings. Insert (6.17.13) - inserts drawings as blocks. -Insert (6.17.14) - inserts blocks, by prompting in the command bar and prompts for attribute values through the command bar or a dialog box.

Figure 6.1748

6.24.16 -PdfAttach

(6.2833 on page 4875) Attaches a PDF file as an underlay into the current drawing through the command bar.

Figure 6.1749

Shape Classic Pro Platinum Mechanical BIM

Note: To import PDF files as drawing entities, use the PdfImport (6.24.18) command.

Accessing the Command

command bar: **-pdfattach** transparent: **'-pdfattach** : **-Pdfattach** PDF Underlay file: **(Type the path and name of the PDF document, or else press ~ to display the file dialog box)** PDF Underlay page number <1>: **(Type the page number, or else press Enter to accept the current page number)** Insertion point: **(Specify the insertion point in the drawing)** Scale [Size/XY scales] <1.00>: **(Type a value in the command bar, pick a point in the drawing, or else enter an option)** Rotation angle <0.00>: **(Type a value, or else pick a point in the drawing)**

Command Options

Option	Description
PDF Underlay file	Specifies the file name of the PDF file to attach: • Type the path and name of the PDF file • Press ~ to display the file dialog box
PDF Underlay page number	(This prompt does not appear when the PDF file has just one page.) Specifies the page number of a multi-page PDF file to insert: • Type the page number • Press **Enter** to accept the current page number
Insertion point	Specifies the insertion point in the drawing: • Pick a point in the drawing • Enter x,y coordinates for the lower left corner of the PDF attachment
Scale	Specifies the size of the PDF underlay: • Enter a scale factor: Larger than 1.0 increases the size of the underlay Smaller than 1.0 makes the underlay smaller • Move the cursor to dynamically size the underlay
Size	Sets the size of the insert dynamically; prompts you: **Specify opposite corner - (pick a point.)** The first point is the insertion point. As you move the cursor, the program ghosts the size and position of the underlay relative to the insertion point.

XY Scale factors	Scales the underlay separately in X- and Y direction differently; prompts you: 1. **Specify X scale factor <1.00> - (type a value or pick a point.)** 2. **Specify Y scale factor < Equal to X scale factor <1.00> - (enter an option)**: • Press **Enter** to set the Y scale factor equal to the X scale factor • Pick a point in the drawing • Type a value
Rotation angle	Specifies the angle of the underlay: • Enter an angle: Positive numbers rotate the underlay counter clockwise from the x-axis Negative numbers rotate it clockwise • Move the cursor to dynamically rotate the underlay

Related Commands

PdfAdjust (6.24.14) - Allows to adjust the fade, contrast and monochrome settings of a PDF-underlay in the command bar. Pdfclip (6.24.17) - allows clipping of PDF underlays. Pdflayers (6.24.19) - allows to control the display of layers in a PDF underlay. XRef (6.34.8) - attaches and controls externally referenced drawings through the Drawing Explorer. -XRef (6.34.9) - attaches and controls xrefs through the command bar. XClip (6.34.2) - clips externally-referenced drawings. Insert (6.17.13) - inserts drawings as blocks. -Insert (6.17.14) - inserts blocks, by prompting in the command bar and prompts for attribute values through the command bar or a dialog box.

6.24.17 Pdfclip

(6.2833 on page 4875) Clips a PDF underlay with a rectangular or polygonal boundary, and inverts the boundary.

Figure 6.1750

Shape Classic Pro Platinum Mechanical BIM

Accessing the Command

command bar: **pdfclip** command bar: **'pdfclip** ribbon: **Insert | PDF | Clip PDF**
: Pdfclip Select PDF underlay: **(Choose a pdf underlay)** Enter PDF clipping option [ON/OFF/Delete/New] <New>: **(Enter an option, or else press Enter to execute the default option)**

Command Options

Option	Description
Select PDF underlay	Selects the PDF underlay to clip: click the frame of the PDF underlay, not the body of the PDF itself.
ON	Turns the clipping boundary on; the area outside the clipping boundary is hidden from view.
OFF	Turns the clipping boundary off; all of the PDF underlay is again visible. The clipping boundary is saved.
Delete	Deletes an existing clipping boundary.
Invert	Inverts the clipping boundary. Initially, the PDF underlay outside of the clipping boundary is hidden. Use this option to invert it, so that the portion of the PDF inside the boundary is hidden, and that outside is visible. You may find it more convenient to use the Misc section of the Properties (6.24.52) panel to turn the clipping on and off, and to invert it.
New	Draws a new clipping boundary: When no boundary exists, you are prompted: **Enter PDF clipping type [Polygonal/Rectangular] <Rectangular> - (type P or R)**: • **Polygonal** - draws multi-sided clipping boundary; see below • **Rectangular** - draws rectangular clipping boundary; see below When a boundary already exists you are first prompted: **Delete old boundary? [Yes/No] - (type Y or N)**: • **Yes** - replaces the existing clipping boundary, and then proceeds to prompts you for the new one • **No** - the program exits the command

Polygonal	Draws multi-sided clipping boundaries; prompts you: 1. **Start of polyline - (pick a point in the drawing, or specify x,y coordinates.)** 2. **N ext point - (pick another point in the drawing, or specify x,y coordinates.)** 3. **Undo/next point - (pick another point in the drawing, specify x,y coordinates, or press Enter to complete the polygon.)** As you pick points, the program ghosts the polygon. Type **U** to undo the previous point.
Rectangular	Draws rectangular clipping boundary; prompts you: • **Specify first corner - (pick a point in the drawing, or specify x,y coordinates.)** • **Specify opposite corner - (pick another point in the drawing, or specify x,y coordinates.)** The program draws the rectangle.

Procedures

- To clip a PDF underlay (1.22.22)
- To toggle the display of the clipped part of a PDF underlay (1.22.22)
- To delete a clipping boundary (1.22.22)

Related Commands

ImageClip (6.17.7) - clips images. PdfAdjust (6.24.14) - Allows to adjust the fade, contrast and monochrome settings of a PDF-underlay in the command bar. pdfattach (6.24.15) - inserts a PDF file as an underlay into the current drawing. -PdfAttach (6.24.16) - inserts a PDF file as an underlay into the current drawing; displays prompts in the command bar. Pdflayers (6.24.19) - allows to control the display of layers in a PDF underlay. VpClip (6.31.17) - clips viewports. XClip (6.34.2) - clips externally-referenced drawings.

6.24.18 PdfImport

(6.2833 on page 4875) Imports a PDF and converts its content to simple CAD entities; also converts a PDF underlay

Figure 6.1751

Shape Classic Pro Platinum Mechanical BIM

already attached to the drawing to CAD entities. **Note:** This command performs the following conversions:

PDF Entity	CAD Entity
Straight and curved lines	Polylines or splines
SHX text	Polylines
TrueType text	MText
Solid-filled areas and wide lines	Hatches (solid color) with 50% transparency
Raster images	Raster images
Layers	Layers
Lines with linetypes	Polyline segments

Accessing the Command

Command bar: **PdfImport** Ribbon: **Insert | PDF | PDF Import : PdfImport Prompts you:** Select pdf underlay or [File] <File>: **(Select a PDF underlay in the drawing, or else enter F to access the file dialog box)** When you select an underlay already in the drawing, the program prompts you: Specify first corner of area to import or [Polygonal/All/Settings] <All>: **(Pick a point, or enter an option)** Specify the opposite corner: **(Pick another point to specify the size of the PDF)** Keep, Detach or Unload PDF underlay? [Keep/Detach/Unload] <Unload>: **(Enter an option) When you select a PDF file, the program prompts you:** Specify page number to import or list pages [?/Settings] <1>: **(Enter a page number, or else enter an option)** Specify insertion point <0, 0>: **(Pick a point, or else enter x,y,z coordinates)** Specify scale <1.>: **(Specify a scale factor)** Specify rotation <0.>: **(Specify a rotation angle)**

Command Options

When you want to convert an attached PDF underlay to CAD entities:

Underlay Option	Description
Specify first corner of area to import	Picks the first of two points to convert a rectangular area of an underlay to CAD entities: 1. Pick a point in the drawing or specify x,y coordinates 2. Prompts you: **Specify the opposite corner - (pick the other point to form a rectangular area.)**

Polygonal	Picks three or more points to convert a polygonal area of an underlay to CAD entities: 1. **Specify first point - (pick a point on the PDF or else or specify x,y coordinates.)** 2. **Specify next point or [Undo] - (pick another point, or enter U to undo the last segment.)** 3. **Specify next point or [Undo] - (pick another point, or else press Enter to continue.)** When you pick points that are not on the PDF, the program ignores your pick points, and you have to pick more.
All	Selects the entire PDF underlay for conversion to CAD entities.
Settings	Displays the PDF Import Settings section of the Settings (1.10.11) dialog box; see below.
Keep	Keeps the PDF underlay in place, in addition to converting its vector portions to CAD entities.
Detach	Detaches the PDF underlay so that it is not longer a part of the drawing
Unload	Unloads the PDF underlay so that it is no longer seen in the drawing, but is still attached to the drawing.

When you want to convert a PDF file to CAD entities:

Import Option	**Description**
Specify page number to import	Imports a specific page from the PDF file: • Press **Enter** to import page 1, especially useful when the PDF file contains just one page • Press **?** (question mark) to list the page numbers in the PDF document; see below • Specify the page number, such as 3.
?	Lists the page numbers in the PDF document; prompts you: • **Page(s) to list <* for all> [*] - (press Enter, and then press F2 key to see the list in the Prompt History (6.29.13) window, such as this): 1 2 3 4** To view the content of the pages before importing them, use File Manager's preview window or a PDF viewing program like Acrobat.
Settings	Displays the PDF Import Settings section of the Settings (1.10.11) dialog box; see below.
Specify insertion point	Specifies the insertion point in the drawing: • Press **Enter** to accept the default of 0,0 • Pick a point in the drawing • Enter x,y coordinates for the lower left corner of the imported file
Specify scale	Specifies the scaling factor for the inserted geometry: • Press **Enter** to accept the default of 1 • Enter a scale value You cannot pick points in the drawing to show the size

Specify rotation	Specifies the rotation angle: • Press **Enter** to accept the default of 0 degrees • Enter an angle You cannot pick points in the drawing to show the angle

When you select the **Settings** option, the program displays the PDF Import Settings section of the Settings (1.10.11) dialog box: (6.1752)

Figure 6.1752

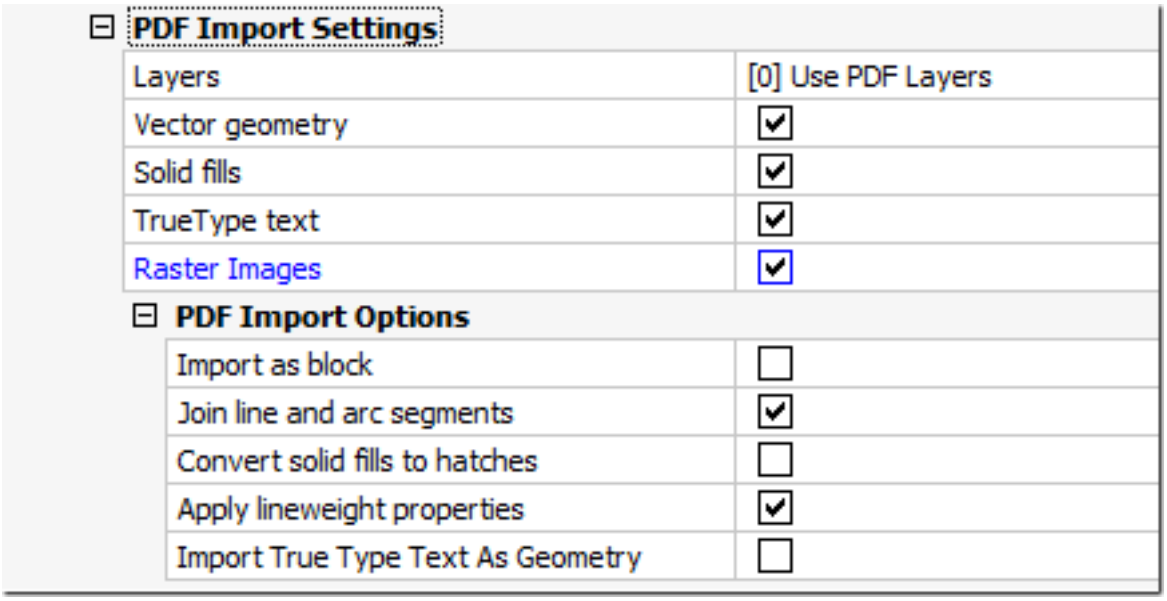

Settings Option	Description
Layers	Determines how PDF layers are handled: • **0** - use the layers in the PDF files; incoming layer names are prefixed with 'PDF-', such as PDF_A-ANNO-DIM PDF_A-STAIR PDF_DOOR • **1** - segregate entities on separate layers, such as PDF_Geometry PDF_Images PDF_Text PDF_Solid Fills • **2** - place entire PDF on the current layer
Vector Geometry	Determines if vector geometry is imported: • **Yes** - imports and converts vector geometry • **No** - does not import vector geometry
Solids Fills	Determines if filled areas are imported: • **Yes** - imports and converts solid fills, such as filled areas and wide lines into hatches • **No** - does not import solid fills Hatched areas are given 50% transparency,

TrueType Text	Determines if TrueType text is imported: • **Yes** - imports TrueType text and assigns them style names based on the font name, such as: PDF Arial PDF Arial Bold PDF Times New Roman Bold • **No** - does not import text SHX text is converted to polylines
Raster Images	Determines if raster images are imported: • **Yes** - attaches raster images • **No** - does not import raster images Raster images are saved as PNG files in a folder.
Import as Block	Imports the PDF and inserts it as a block.
Join Line and Arc Segments	Attempts to join lines and polylines into a single segment, when possible.
Convert Solids Fills to Hatches	Converts solid fills into hatched areas
Apply Lineweight Properties	Gives imported lines with weight (width) a lineweight
Import TrueType Text as Geometry	Imports TrueType text as geometry, as is done with SHX text. The benefit here is if you do not have matching fonts.

Related Commands

Pdfattach (6.24.15) - inserts a PDF file as an underlay into the current drawing; displays dialog boxes. -PdfAttach (6.24.16) - inserts a PDF file as an underlay into the current drawing; displays prompts in the command bar.

6.24.19 Pdflayers

(6.2833 on page 4875) Toggles the display of layers in PDF underlays.

Figure 6.1753

Accessing the Command

command bar: **pdflayers** transparent: **'pdflayers**
: **Pdflayers Prompts you in the command bar:** Select PDF underlay: **(Click the frame of a PDF underlay)** Displays a dialog box: (6.1754)

Figure 6.1754

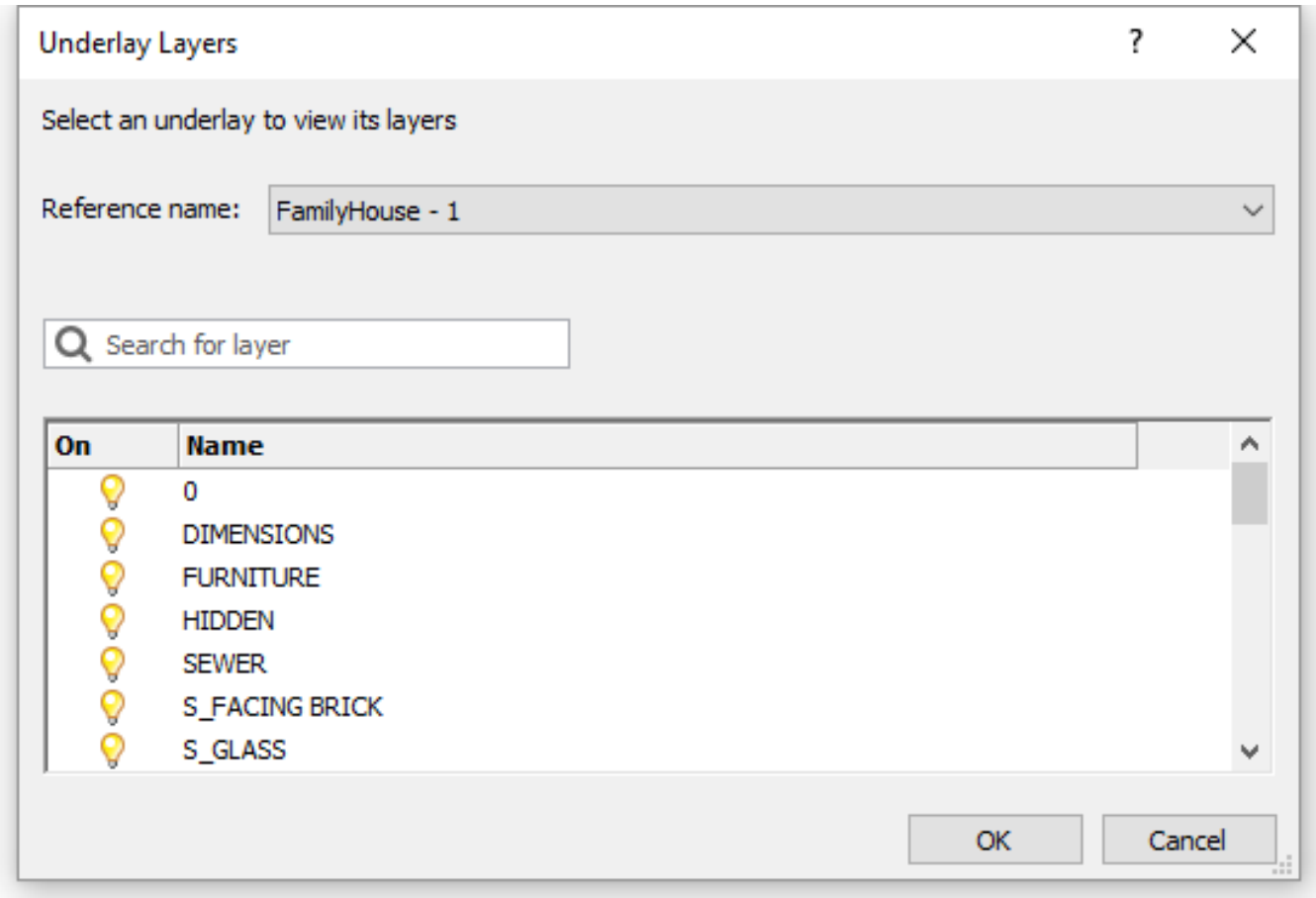

Command Options

Option	Description
Reference name	Selects a different PDF underlay that is in the current drawing.
Search for layer	Type a search string in the search field. Only layers of which part of the layer name matches the search string are listed. You can use wildcards (? or *) in the search field.
On	Click the column title to sort the layer list by display.
or	Click the icon to turn the display of a layer on/off.
Name	Click the column title to sort the layer list by name.

Procedures

- To set the layer display in a PDF underlay (1.22.22)

Related Commands

PdfAdjust (6.24.14) - Allows to adjust the fade, contrast and monochrome settings of a PDF-underlay in the command bar. pdfattach (6.24.15) - inserts a PDF file as an underlay into the current drawing. -PdfAttach (6.24.16) - inserts a PDF file as an underlay into the current drawing; displays prompts in the command bar. pdfclip (6.24.17) - clips a PDF underlay.

6.24.20 PdfOptions

(6.2833 on page 4875) Determines how drawings are exported in format through the Settings dialog box. **Note:**

Figure 6.1755

Shape Classic Pro Platinum Mechanical BIM

To export drawings in PDF format, use the ExportPdf (6.13.18) command.

Accessing the Command

command bar: **pdfoptions** transparent: **'pdfoptions** menu bar: **File | PDF Export Options** : **PdfOptions** Displays the PDF Export section of the Settings dialog box: (6.1756) Change options, and then click the **X** to exit the dialog

Figure 6.1756

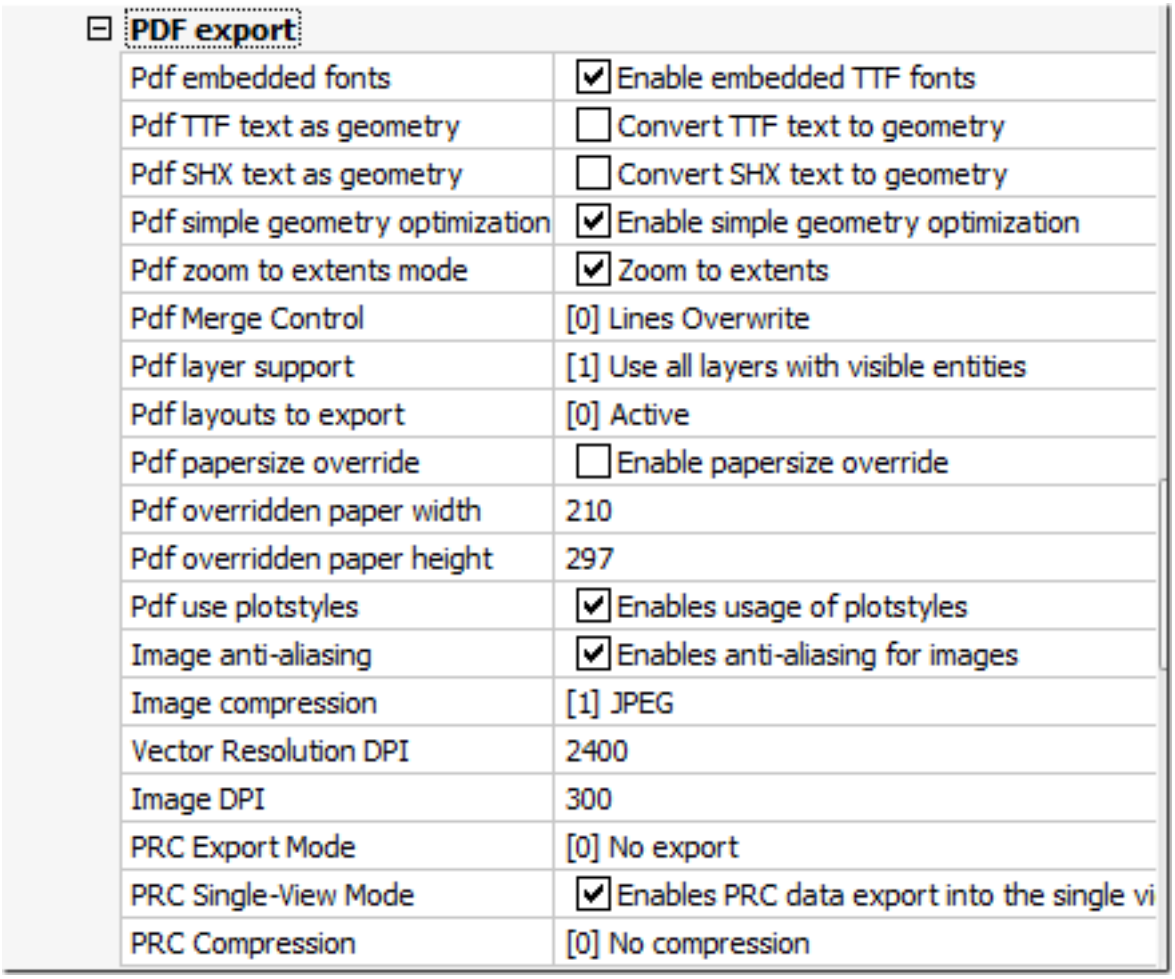

PDF export	
Pdf embedded fonts	☑ Enable embedded TTF fonts
Pdf TTF text as geometry	☐ Convert TTF text to geometry
Pdf SHX text as geometry	☐ Convert SHX text to geometry
Pdf simple geometry optimization	☑ Enable simple geometry optimization
Pdf zoom to extents mode	☑ Zoom to extents
Pdf Merge Control	[0] Lines Overwrite
Pdf layer support	[1] Use all layers with visible entities
Pdf layouts to export	[0] Active
Pdf papersize override	☐ Enable papersize override
Pdf overridden paper width	210
Pdf overridden paper height	297
Pdf use plotstyles	☑ Enables usage of plotstyles
Image anti-aliasing	☑ Enables anti-aliasing for images
Image compression	[1] JPEG
Vector Resolution DPI	2400
Image DPI	300
PRC Export Mode	[0] No export
PRC Single-View Mode	☑ Enables PRC data export into the single vi
PRC Compression	[0] No compression

box.

Command Options

Option	Description

Pdf embedded fonts	Determines whether TTF font files are embedded in the PDF file: • **Yes** - includes fonts, which may violate the copyright on some fonts. • **No** - does not include fonts, which may result in missing fonts if the receiving computer does not have the required SHX or TTF files.
Pdf TTF text as geometry	Determines whether TTF (true type fonts) are exported as geometry: • **Yes** - explodes fonts into lines and arcs. • **No** - does not explode fonts.
Pdf SHX text as geometry	Determines whether SHX (shapes compiled) are exported as geometry: • **Yes** - explodes font into lines and arcs. • **No** - does not explode fonts.
Pdf simple geometry optimization	Determines if the geometry is simplified to reduce file size: • **Yes** - optimizes geometry, such as turning multiple segments into a single polyline. • **No** - does not optimize geometry.
Pdf zoom to extents mode	Determines if the drawing is zoomed to extents: • **Yes** - zooms drawing to extents, which ensures the drawing matches the paper size. • **No** - does not zoom the drawing, which ensures the drawing is exported as-is.
Pdf Merge Control	Controls the appearance of crossing lines. • **Lines Overwrite** - the lines on top overwrite the lines below. See the Publish (6.24.56) dialog: (6.1921 on page 4143) • **Lines Merge** - the colors of crossing lines are blended into a new color. See the Publish (6.24.56) dialog: (6.1922 on page 4143)
Pdf layer support	Determines how layers are exported: • **Don't use layers** - removes all layer information. • **Use layers/Don't include OFF-layers** - excludes layers that are turned off. • **Use layers/Include OFF-layers** - exports all layers. See Layer (6.13.13) command.
Pdf layouts to export	Determines which layouts to export: • **Active** - exports the current layout. • **All** - exports all layouts. Each layout is plotted to a separate page in the PDF file.

Pdf papersize override	Determines whether page size is specified: • **Yes** - uses the custom page size specified below • **No** - does not use specified page size
Pdf overridden paper width	Specifies the width of the page, in drawing units
Pdf overridden paper height	Specifies the height of the page, in drawing units
Pdf use plotstyles	Toggles the use of plot styles when exporting to PDF: • **Yes** - uses plot styles defined in the drawing for greater control over individual entities • **No** - does not use plot styles
Image Antialiasing	Toggles anti-aliasing for images that require upscaling when exporting: • **Yes** - use anti-aliasing to smooth images • **No** - does not use anti-aliasing
Image Compression	Toggles the use of compression for exported images: • **0** - no compression • **1** - compress the images using JPEG format
Vector Resolution DPI	Sets the resolution for vector graphics when exporting; values between 72 and 40000 are accepted.
Image DPI	Controls the minimum resolution for exported raster images. The value cannot exceed the value set for Vector Resolution DPI.
PRC Export Mode	Determines whether 3D models are exported in PRC format: • **0** - do export 3D models as 3D • **1** - export 3D models in b-rep (boundary representation) format • **2** - export 3D models in mesh format PRC options work only when the optional Communicator add-on is installed.
PRC Single-view Mode	Toggles whether the 3D model is exported in a single viewport: • **Yes** - yes • **No** - no
PRC Compression	Toggles the use of compression for 3D models: • **0** - use no compression • **1** - use medium compression • 2 - use high compression

Related Commands

Export (6.13.16) - exports drawings in PDF format. Plot (6.24.26) and Print (6.24.49) - export drawings to PDF files if the **Print As PDF.pc3** printer configuration is selected. Publish (6.24.56) - allows to print a sheet list (= a list of model space or paper space layouts). Saves a sheet list to a file.

Figure 6.1757

Figure 6.1758

6.24.21 PEdit

(7.3 on page 4931) Edits polylines, 3D polylines, and 3D meshes (short for "polyline edit"); converts 2D entities

Figure 6.1759

Shape Classic Pro Platinum Mechanical BIM

into polylines (6.1761 on page 4019) **Note:** This prompts of this command change, depending on the entity you are editing

- Single or multiple 2D polylines
- Single 3D polyline
- 3D mesh
- Single or multiple lines, arcs, circles, splines, or helixes

Accessing the Command

command bar: **pedit** aliases: **editpline pe** menu: **Modify | Edit Polyline** toolbar: **Modify |** mouse: Double-click a polyline : **PEdit Prompts you in the command bar:** Select polyline to edit [Multiple]: **(Choose one polyline or polyface mesh, or else press M to select multiple polylines)**

- When a 2D polyline is selected, **you are prompted:**

Edit polyline [Edit vertices/Close/Decurve/Fit/Join/Linetype mode/Reverse direction/Spline/Taper/Width/Undo] <eXit>: **(Enter an option, or press Enter to exit the command)**

- When a 3D polyline is selected, **you are prompted:**

Edit polyline [Edit vertices/Close/Decurve/Join/Reverse/Spline/Undo]<eXit>: **(Enter an option, or press Enter to exit the command)**

- When a 3D mesh is selected, **you are prompted:**

Edit polyline: [Edit vertices/Desmooth/Mopen/Nclose/Undo]<eXit>: **(Enter an option, or press Enter to exit the command)**

- When a line, arc, circle or spline is selected, **you are prompted:**

The selected entity is not a polyline. Turn it into one? [Yes-turn into polyline/No-leave as is] <Yes-Turn into polyline>: **(Press Enter to turn the selected entity into a 2D polyline)** Edit polyline [Edit vertices/Close/Decurve/Fit/Join/Linetype mode/Reverse direction/Spline/Taper/Width/Undo] <eXit>: **(Enter an option, or press Enter to exit the command)**

- When the Multiple option is chosen, **you are prompted:**

Select entities: (**Select lines, polylines, arcs, circles, helixes, and/or splines)**

- When one or more lines, arcs, circles or spline are selected, **you are prompted:**

The selected entity is not a polyline. Turn it into one? [Yes-turn into polyline/No-leave as is] <Yes-Turn into polyline>: (**Press Enter to turn the selected entity into a 2D polyline)** Edit polyline [Edit vertices/Close/Decurve/Fit/Join/Linetype mode/Reverse direction/Spline/Taper/Width/Undo] <eXit>: **(Enter an option, or press Enter to exit the command)**

Command Options for 2D Polylines

2D Polyline Option	Description

Edit vertices	Edit vertices; prompts you: **Edit vertices: Next/ Previous/ Angle/ Break/ Insert/ Move/ Regen/ SElect/ Straighten/ Width/eXit/ <Next>** - **(enter an option.)** BricsCAD displays a triangle marker at the start of the polyline, and an X marker at the current vertex. (6.1761 on page 4019) • Enter **Next** or **Previous** to move the marker from vertex to vertex • Enter the **SElect** option to select the vertex directly **Note:** It is much easier to edit the vertices of a polyline with grips editing.
Next	Moves the X marker to the next vertex. When the marker reaches the last vertex of a closed polyline, it does not move to the "next" (first) vertex.
Previous	Moves the X marker to the previous vertex.
Angle	Changes the angle of the current segment; prompts you: **Included angle for segment (>0 is ccw, 0 is straight, <0 is cw) <0>** - **(enter an angle)**: • If it is an arc segment, then the angle (curvature) of the arc is changed • If it is a line segment, it is turned into an arc • Press **0** (zero degrees) to convert the arc segment into a line segment (6.1762 on page 4020)
Break	Removes segments from the polyline between the two vertices marked with X markers. This action turns: • Closed polylines into open polylines • Open polylines into two polylines, with a gap between them This action cannot be undone. Prompts you: (6.1763 on page 4020) **Next/Previous/Select/Go/eXit/<Next>** - **(enter an option to move the X marker along the polyline)**: • **Next** - choose the next vertex • **Previous** - choose the previous vertex • **Select** - moves second X marker directly to another vertex; prompts you: **Select point along segment move to** - **(pick a point on the polyline. The program places the second X marker on the vertex nearest to the pick point; this option is faster than using Next and Previous.)** • **Go** - break the polyline between the first and second marked vertices (6.1764 on page 4020) • **eXit** - return to the previous prompt **Note:** It is much easier to use the Break (6.6.18) or Trim (6.29.33) commands to remove part of a polyline.

Insert	Inserts a vertex. A drag line previews the location of the new vertex; prompts you: (6.1765 on page 4020) **Location of vertex** - pick a point for the new vertex. The program adds a vertex and a segment: (6.1766 on page 4020)
Move	Moves the current vertex. Ahe drag line previews the new location of the vertex. (6.1767 on page 4021) Prompts you: **New location for vertex** - **(pick point to move the vertex. The program moves the vertex and associated segments.)** (6.1768 on page 4021) **Note:** It is much easier to move the vertices of a polyline with grips editing.
Regen	Regenerates the polyline to show changes made by the editing actions of this command.
SElect	Moves the X marker directly to another vertex; prompts you: **Select point along segment to edit** - **(pick a point on the polyline; the program places the X marker on the vertex nearest to the pick point. This option is faster than using the Next and Previous options.)**
Straighten	Removes all segments between two vertices. When you select the start and end points of an multi-segment polyline, the entire polyline is straightened, becoming a single segment; this also applies to closed polylines. Prompts you: **Straighten: Next/Previous/Select/Go/eXit** - **(enter an option.)** • **Next** - moves the second X marker to the next vertex • **Previous** - moves the second X marker to the previous vertex • **Select** - moves second X marker directly to another vertex; prompts you: **Select point along segment move to** - pick a point on the polyline • **Go** - replaces the segments between the two marked vertices with a single segment: (6.1769 on page 4022) This action cannot be undone. • **eXit** - exits this sub-sub-option; returns to the previous prompt
Width	Changes the width of the current segment; prompts you: 1. **Enter new starting width** - **(specifies the width at the starting end of the polyline.)** 2. **Enter new ending width** - **(specifies the width at the polyline's end.)** The "current" segment lays between the X-marked vertex and the next vertex.
eXit	Exits this sub-option; returns to the previous prompt
Close	Closes the polyline by adding a segment between the start and endpoints. (6.1770 on page 4022) When the polyline is closed, this option reads **Open**.

Open	Opens closed polylines by removing the last segment drawn to close the polyline. When the polyline is open, this option reads **Close**.
Decurve	Reverses the effects the Fit and Spline options.
Fit	Fits a curve to the polyline. (6.1771 on page 4022) To unfit the polyline, use the **Decurve** option.
Join	Adds open entities to the selected polyline; prompts you: **Select entities to join - (choose an entity)**: • Line • Arc • Polyline segment and arc • Helix This option works only with open and with cojoined entities. **Cojoined** means that the endpoints of entities meet, such as when drawn with ENDpoint object snap or with the Last point option. The joined entities take on the source polyline's properties, such as color, width, and layer. When editing multiple polylines, prompts you: **Enter fuzz distance or [Jointype] - (do one of the following)**: • Press **Enter** to create one or more polylines with cojoined lines, polylines, and arcs in the selection set. • Enter a so-called 'fuzz distance' then press **Enter** to create one or more polylines from the entities in the selection set. When endpoints are within the fuzz distance, the entities are extended or trimmed. • Type **J** to specify the type of joining; prompts you: **Specify type of joining: [Extend/Add/Both] - (enter an option to specify what happens when entities lie within the fuzz distance)**: **Extend** - extends or trims segments to the nearest endpoints **Add** - adds linear segments between the nearest endpoints **Both** - extends or trims if possible, otherwise adds linear segments The program then reports the number of polylines created.
Linetype-mode	Determines how linetype appear on polylines; prompts you: **Linetype continuous along polyline: ON/OFF <OFF> - (enter an option)**: • **ON** - linetypes start and stop at the polyline's start and endpoints • **OFF** - linetypes start and stop at each vertex This option is stored in the PLineGen variable.
Reverse	Reverses the direction of the polyline: the starting point is now its end point, and vice versa. The polyline does not change its look with this operation. This option affects operations that depend on the direction of a polyline, such as vertex editing. The polyline does not change its look with this operation, except that the triangle marker moves to the other end of open polylines.
Spline	Converts the polyline into a spline. (6.1772 on page 4023) All width information is lost; use the **Width** option to reapply width. The spline is a Bezier-spline whose smoothing is defined by the SplineType system variable.

Taper	Tapers the width of the entire polyline from one end to the other; prompts you: • **Enter new starting polyline width - (specify the width at the starting end of the polyline.)** • **Enter new ending polyline width - (specify the width at the polyline's end.)** (6.1773 on page 4023)
Width	Changes the width of all segments; prompts you: **Enter new width for all segments - (specify a width.)** This option overrides tapered widths. (6.1774 on page 4023)
Undo	Undoes the last action.
eXit	Exits the command.

Command Options for 3D Polylines

3D Polyline Option	Description
Edit vertices	Edit vertices; prompts you: **Edit vertices: Next/ Previous/ Break/ Insert/ Move/ Regen/ SElect/ Straighten/ eXit/<Next> - (see the options for 2D polylines, above.)** The Angle and Width options are missing from the prompt, because 3D polylines cannot contain arc segments and cannot have width.

Command Options for 3D Polyface Meshes

3D Polyface Mesh Option	Description
Edit vertices	Moves vertices; prompts you: **Edit vertex (0,0): Select/Next/Previous/Left/RIght/Up/Down/Move/REgen/eXit - (enter an option. BricsCAD displays a triangle marker on the home vertex (0,0) and an X marker on the current vertex.)** (6.1775 on page 4023) It is easier to move vertices using grips.
Select	Moves X marker directly to another vertex; prompts you: **Select point along segment to edit - (pick a point on the mesh.)** The program places the X marker on the vertex nearest to the pick point. This option is faster than using the **Next** and **Previous** options.
Next	Moves the X marker to the next vertex. When the marker reaches the last vertex, it does not move to the "next' (first) vertex.
Previous	Moves the X marker to the previous vertex.
Left	Moves the X marker to the vertex on the left.
RIght	Moves the X marker to the vertex on the right.
Up	Moves the X marker to the higher-numbered vertex.
Down	Moves the X marker to the lower-numbered vertex.
Move	Moves the current vertex; prompts you: **New location for vertex - (pick a point to move the vertex. The drag line previews the new location of the vertex.)** (6.1776 on page 4023) BricsCAD moves the vertex and associated faces.
REgen	Regenerates the polyline to show changes made by the editing actions of this command.
eXit	Exits this sub-option; returns to the previous prompt line.
Desmooth	Removes the Bezier-spline smoothing of 3D meshes.

Mclose	Closes the 3D mesh in the m direction: (6.1777 on page 4024) When the mesh is closed, this option reads MOpen.
Mopen	Opens the 3D mesh in the m direction. When the mesh is closed, this option reads MClose.
Nclose	Closes the 3D mesh in the n direction: (6.1778 on page 4024) When the mesh is closed, this option reads NOpen.
Nopen	Open the 3D mesh in the n direction. When the mesh is closed, this option reads NClose.
Undo	Undoes the last action.
eXit	Exits the command.

Procedures

- Converting an entity into a polyline (1.24.30)
- To fit a curve to a polyline (1.24.35)
- Convert a straight polyline segment into an arc (1.24.33)
- Break a polyline into two separate polylines (1.24.33)
- Insert a new vertex in a polyline (1.24.33)
- Move a vertex in a polyline (1.24.33)
- Delete vertices in a polyline (1.24.33)
- Change the width of a polyline segment (1.24.33)
- To apply a uniform width to a polyline (1.24.34)
- To taper a polyline uniformly along its length (1.24.34)
- To join an arc, line, or polyline to an existing polyline (1.24.32)
- Opening and closing polylines (1.24.31)
- Setting the Linetype generation mode (1.24.36)

Related Commands

3dPoly (6.3.10) - draws 3D polylines. 3dFace (6.3.5) - draws 3D 4-edged faces with optional invisible edges. 3dMesh (6.3.7) - draws 3D surface meshes of size m x n. ConvertPoly (6.9.53) - converts lightweight polylines to classic polylines (2D polylines) and vice versa. Join (6.18.1) - joins lines, LW polylines, 2D polylines, 3D polylines, circular arcs, elliptical arcs, splines and helixes at their common endpoints. PeditExt (6.24.22) - Edits vertices and segments of a polyline. PFace (6.24.24) - draws 3D multi-sided meshes. PLine (6.24.28) - draws polylines. Splinedit (6.27.44) - modifies the properties of a spline or converses a spline to a polyline.

Figure 6.1760

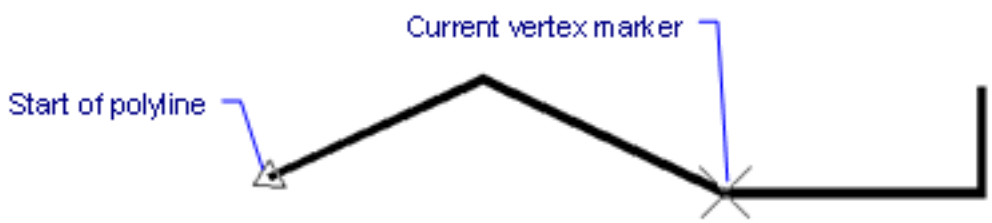

Figure 6.1761

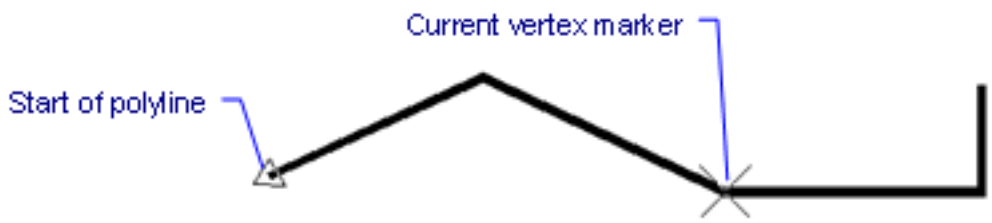

Figure 6.1762

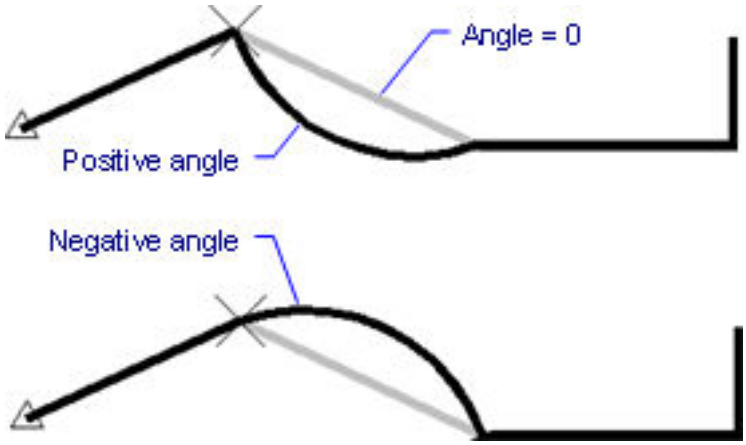

Figure 6.1763

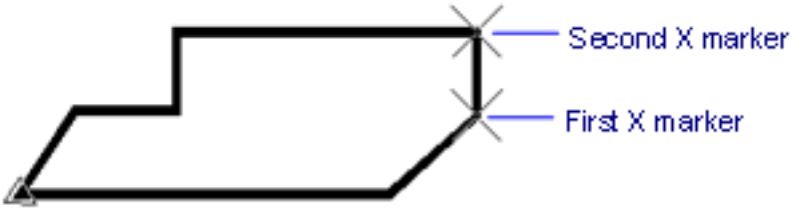

Figure 6.1764

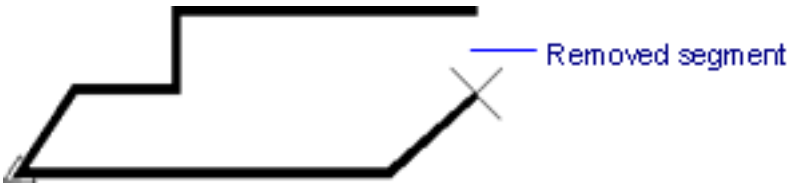

Figure 6.1765

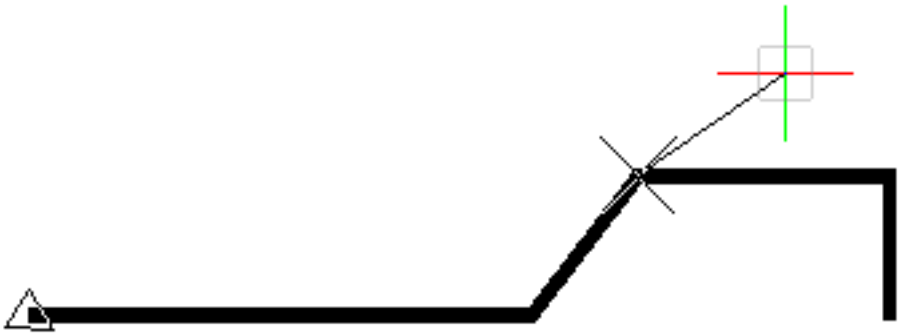

Figure 6.1766

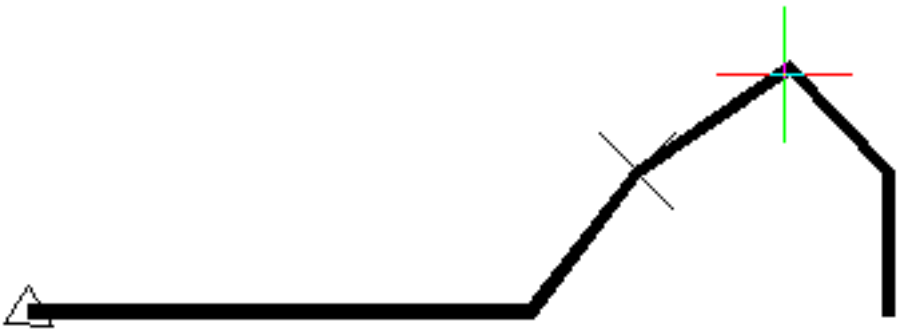

Figure 6.1767

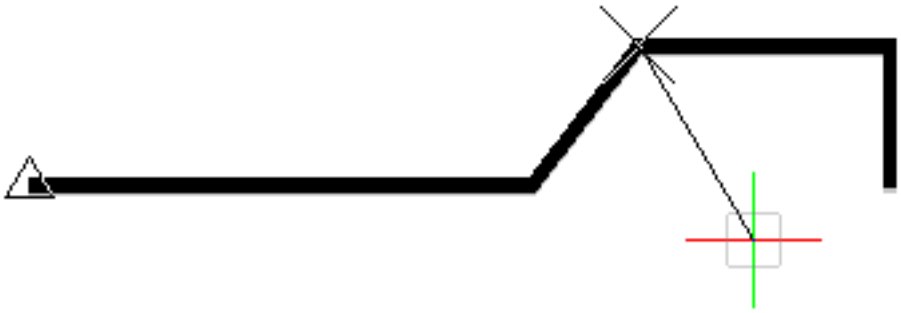

Figure 6.1768

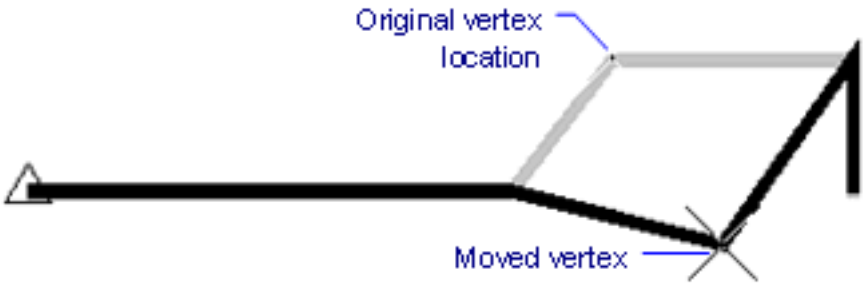

Figure 6.1769

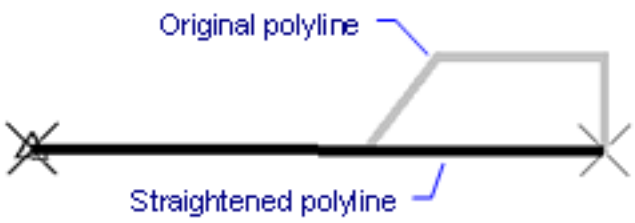

Figure 6.1770

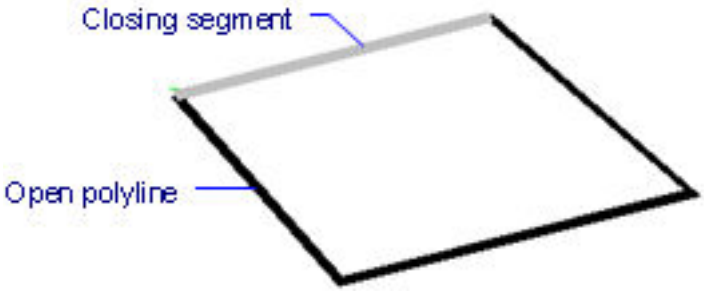

Figure 6.1771

Figure 6.1772

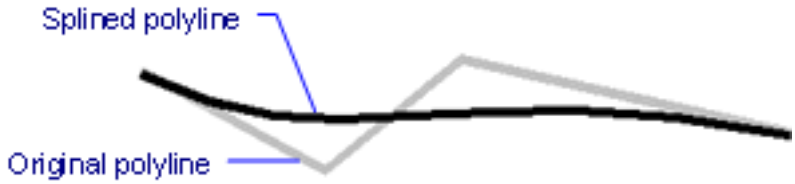

Figure 6.1773

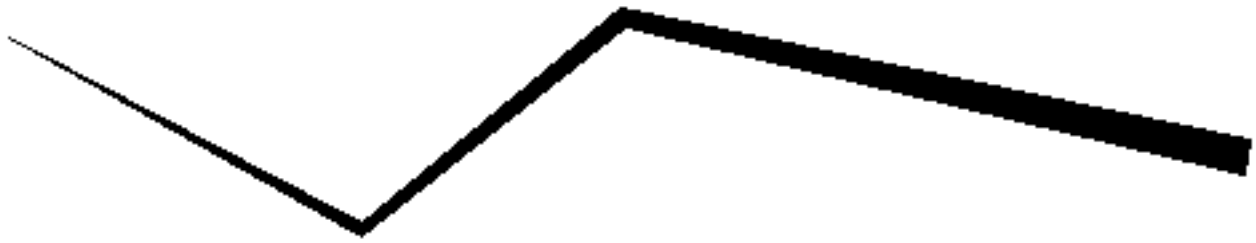

Figure 6.1774

Figure 6.1775

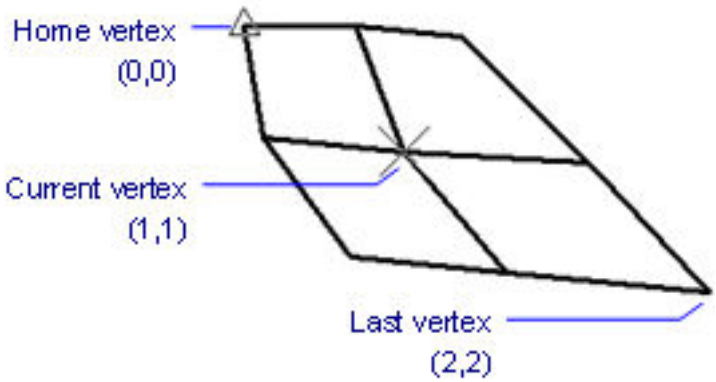

Figure 6.1776

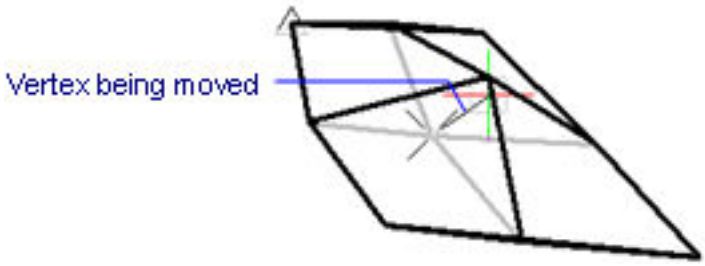

Figure 6.1777

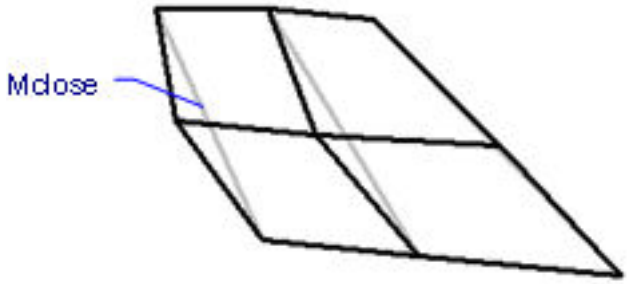

Figure 6.1778

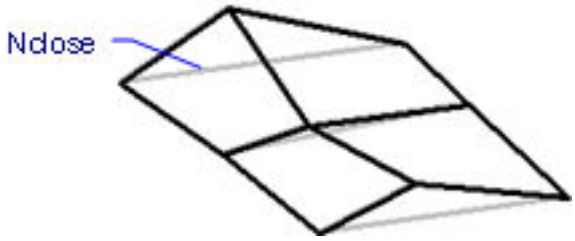

6.24.22 PeditExt

(7.3 on page 4931) Edits vertices and segments of a polyline interactively, without first selecting the polyline.

Figure 6.1779

Note: This command was meant for use with the Quad cursor.

Accessing the Command

command bar: **peditext** Quad cursor menu: **2D Editing |**
: **PeditExt Prompts you in the command bar:** Select option [Add vertex/add vertex at End/adjust Bulge/Remove segment/Stretch segment/stretch Vertex]: (S**elect an option)**

Command Options

Option	Description - command line
Add vertex	Adds a vertex to the selected segment; prompts you: 1. **Select the polyline segment to add a vertex to** - **(select a polyline segment. The new vertex displays dynamically)**: (6.1780 on page 4027) 2. **Select a point** - **(specify the location of the new vertex.)** Quad icon adds a vertex to the segment under the cursor.
add vertex at End	Adds a new vertex at the end of the polyline; prompts you: • **Select the polyline near the end you wish to add a vertex** - **(click a polyline near the end point. The new vertex displays dynamically)**: (6.1781 on page 4027) • **Select a point** - **(specify the location of the new vertex.)** Quad icon ads a new vertex at the end of the polyline under the cursor.

adjust Bulge	Modifies the bulge factor of the selected segment; prompts you: 1. **Select the polyline segment to adjust bulge - (select a polyline segment.)** The bulge of the selected segment changes dynamically. (6.1782 on the next page) 2. **Select a point - (specify a point to set the new bulge.)** Quad icon modifies the bulge factor of the segment under the cursor. Bulge factor (1.24.37) defines the shape of a polyline segment: • Straight bulge = 0 • Counter-clockwise arc bulge > 0 • Clockwise arc bulge bulge < 0
Remove segment	Deletes the selected segment; prompts you: **Select the polyline segment to remove - (select a polyline segment.)** Quad icon deletes the segment under the cursor.
Stretch segment	Moves the selected segment; prompts you: 1. **Select the polyline segment to stretch - (select a polyline segment. The selected segment moves dynamically; the adjacent segments are stretched)**: (6.1783 on the facing page) 2. **Select a point - (specify the location of the segment.)** Quad icon moves the segment under the cursor.
stretch Vertex	Moves the selected vertex; prompts you: 1. **Select the polyline vertex to stretch - (select a polyline vertex. The selected vertex moves dynamically)**: (6.1784 on the next page) 2. **Select a point - (specify the location of the vertex.)** Quad icon moves the vertex under the cursor.

Procedures

- Editing a polyline using the Quad (1.24.33)

Related Commands

PEdit (6.24.21) - edits polylines, 3D polylines, and 3D meshes.

Figure 6.1780

Figure 6.1781

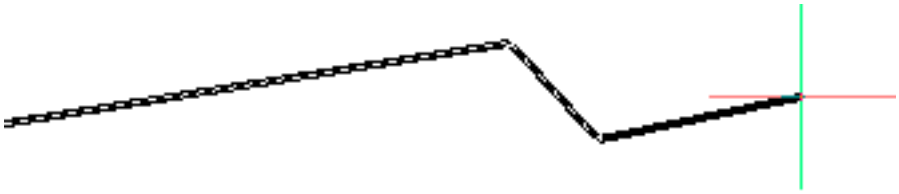

Figure 6.1782

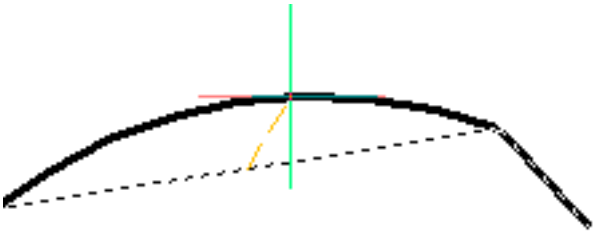

Figure 6.1783

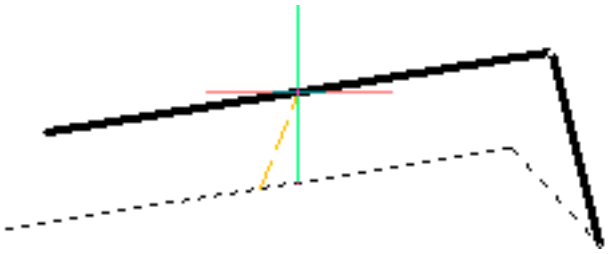

Figure 6.1784

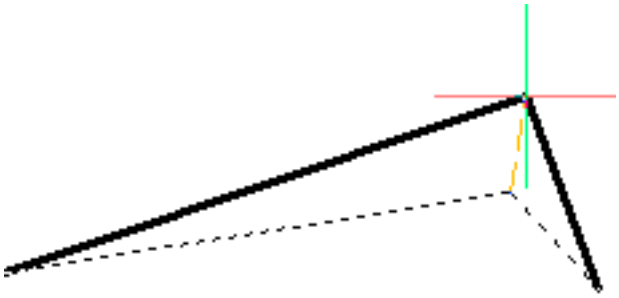

6.24.23 Perpendicular

(6.2833 on page 4875) Toggles perpendicular entity snap mode. (6.1786)

Figure 6.1785

Figure 6.1786

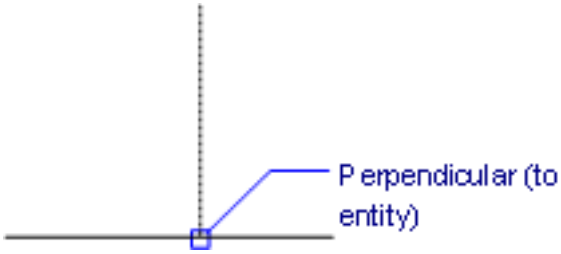

Accessing the Command

command bar: **perpendicular** transparent: **per** ribbon: **Home | Entity Snaps | Snap to Perpendicular** toolbar: **Entity Snaps |**
: **Perpendicular Displays no prompt in the command bar.** When perpendicular entity snap is on, the cursor snaps to points of perpendicularity to entities.

Command Options

Option	Description
Perpendicular	Entering this command toggles Perpendicular entity snap. It snaps to points of perpendicularity. This command can be entered transparently during commands, but must be entered without the apostrophe prefix (').

Related Commands

OSnap (6.23.13) - toggles entity snap modes in the Settings dialog box. -OSnap (6.23.14) - toggles entity snap modes in the command bar. Aperture (6.4.15) - sizes the aperture cursor for entity snaps. 2dIntersection (6.2.1) - toggles apparent intersection snap mode. 3dIntersection (6.3.6) - toggles intersection snap mode. Apparent (6.4.16) - toggles apparent intersection snap mode. Center (6.9.3) - toggles center snap mode. Endpoint (6.13.7) - toggles endpoint snap mode. Extension (6.13.21) - toggles extension snap mode. From (6.14.11) - allows to enter relative coordinates with respect to a reference point. GCenter (6.15.4) - toggles Geometric Center (GCenter) entity snap. Insertion (6.17.16) - toggles insertion snap mode. Intersection (6.17.20) - toggles intersection snap mode. Midpoint (6.21.16) - toggles midpoint snap mode. Mtp (6.21.36) - allows to specify a point as the midpoint between two points. Nearest (6.22.2) - toggles nearest snap mode. Node (6.22.7) - toggles node (point) snap mode. None (6.22.8) - turns off all entity snap modes. Parallel (6.24.4) - toggles parallel snap mode. Quadrant (6.25.7) - toggles quadrant snap mode. Tangent (6.29.9) - toggles tangent snap mode. Zperpendicular (6.35.8) - toggles the 3D perpendicular entity snap. Snaps to a point perpendicular to a face.

6.24.24 PFace

(6.2833 on page 4875) Draws 3D multi-sided meshes (short for "polyface mesh"). (6.1788)

Figure 6.1787

Figure 6.1788

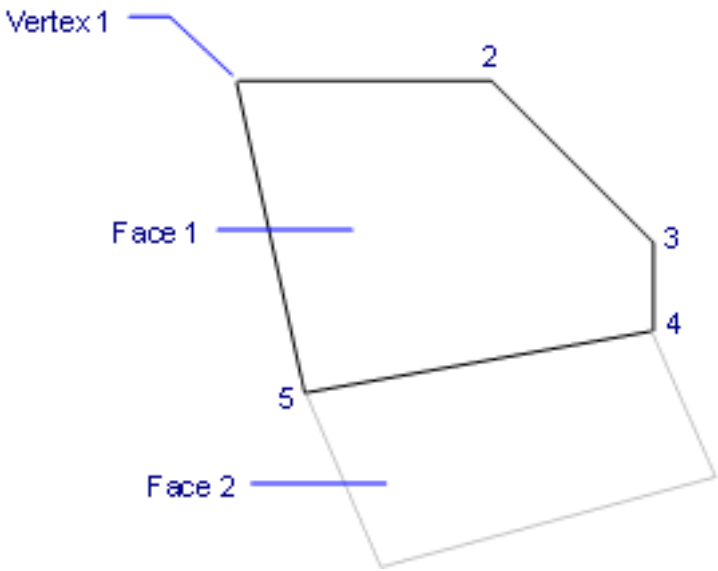

Accessing the Command

command bar: **pface** menu: **Model | Meshes | Polyface Mesh** ribbon: **Model | Meshes | Polyface Mesh** toolbar: **Meshes | 3D Faces |**
: **PFace Prompts you in the command bar:** Position of mesh vertex 1: **(Pick a point, or enter x,y,z coordinates.)** Position of mesh vertex 2/<Enter to define faces>: **(Pick a point, or enter x,y,z coordinates.)** Position of mesh vertex 3/<Enter to define faces>: **(Pick a point, enter x,y,z coordinates, or press Enter to stop placing vertices.)** Face 1, Vertex 1: Color/Layer/<Exit>: **(Enter a number or an option)** Face 1, Vertex 2: Color/Layer/<Exit>: **(Enter a number or an option.)** The prompt continue until all faces and vertices are dealt with.

Command Options

Option	Description
Position of mesh vertex 1:	Specifies the first vertex of the face. A face can have up to 256 sides.
Position of mesh vertex n	Specifies the next vertex of the face.
Color	Specifies the color of the edge; see Color (6.9.34) command.
Layer	Specifies the layer of the edge; see Layer (6.13.13) command.
Face n , vertex n	Specifies the face and vertex number. Enter a negative number to make the edge invisible.

Related Commands

3dFace (6.3.5) - draws 3D 4-edged faces with optional invisible edges. 3dMesh (6.3.7) - draws 3D surface meshes of size m x n. PEdit (6.24.21) - edits 3D meshes.

6.24.25 PlaceView

(6.2833 on page 4875) Places named views from a source drawing into a paper space layout of the current draw-

Figure 6.1789

Shape Classic Pro Platinum Mechanical BIM

ing. **Notes:**

- This command works only in paper space, and is meant for use with sheet sets.
- It is not allowed to place a named view in a layout of the source drawing.

Accessing the Command

command bar: **placeview** mouse: drag a model view from the Content Browser (6.9.45) panel onto a paper space layout
: PlaceView

- When you start the command in model place, **the program reports:**

Command only valid in Paper Space.

- When you start the command in paper space, **the command prompts you:**

Enter file name: **(Type the drawing name, including the full path)** Enter view name to place or [?]: **(Type the name of the model view, or enter ? for a list of view names)** Enter view origin point: **(Specify a point)** The drawing is attached as an external reference and a paper space viewport is placed in the layout showing the named view.

Command Options

Option	Description
Enter file name	Names the file from which the views will be place.
Enter view name to place	Names the view to place.
?	Prints a list of the named views in the Prompt History (6.29.13) window, such as: Start of Road Hairpin Curve End of Road
Enter view origin point	Specify the location of the lower left corner: • Pick a point • Enter x,y coordinates

Related Commands

ContentBrowserOpen (6.9.45) - opens the Content Browser panel. XAttach (6.34.1) - attaches externally-referenced drawings through a dialog box. XRef (6.34.8) - attaches DWG files to the current drawing through the Drawing Explorer .

6.24.26 Plot

(6.2833 on page 4875) Plots drawings to printers and to files, through prompts at the command bar; this command

Figure 6.1790

Shape Classic Pro Platinum Mechanical BIM

is meant for scripts and routines. **Note:** To print drawings through a dialog box, use the Print (6.24.49) command.

Accessing the Command

command bar: **plot** alias: **-plot** : **Plot Prompts you in the command bar:** Detailed plot configuration [Yes/No] <No>: **(Type Y or N)**

- When you don't want detailed plot configuration, **you are prompted:**

Enter a layout name or ? <Model>: **(Enter a name, type ? for a list of layout names, or press Enter to accept the default)** Enter a page setup name <>: **(Enter a name, press Enter for none, or type _previous plot or <previous plot>)** Enter an output device name or ? <default.pc3>: **(Enter a name, type ? for a list of device names, or press Enter to accept the default)** Write the plot to a file [Yes/No] <No>: **(Type Y or N)** Save changes to model tab [Yes/No] <No>: **(Type Y or N)** Proceed with Plot [Yes/No] <No>: **(Type Y or N)**

- When you want detailed plot configuration, **you are prompted:**

Enter a layout name or ? <Model>: **(Enter a name, type ? for a list of layout names, or press Enter to accept the default)** Enter an output device name or ? <dfault.pc3>: **(Enter a name, type ? for a list of device names, or press Enter to accept the default)** Enter paper size or ? <Letter>: **(Enter a name, type ? for a list of size names, or press Enter to accept the default)** Enter paper units [Inches/Millimeters] <Millimeters>: **(Type I or M)** Enter drawing orientation [Portrait/Landscape] <Portrait>: **(Type P or L)** Plot upside down [Yes/No] <No>: **(Type Y or N)** Enter plot area [Display/Extents/Limits/View/Window] <Display>: **(Enter an option)** Enter plot scale (Plotted millimeters = Drawing Units) or [Fit] <Fit>: **(Enter a scale factor or type F)** Enter plot offset (x,y) or <0.0000,0.0000>: **(Enter a x,y offset distance, or press Enter to accept the default)** Plot with plot styles [Yes/No] <Yes>: **(Type Y or N)** Enter plot style table name (enter . for none) or ? <bricscad.stb>: **(Enter a name, type ? for a list of style names, or press Enter to accept the default).** Plot with lineweights [Yes/No] <Yes>: **(Type Y or N)** Remove hidden lines [Yes/No] <Yes>: **(Type Y or N)** Write the plot to a file [Yes/No] <Yes>: **(Type Y or N)** Save changes to model tab [Yes/No] <Yes>: **(Type Y or N)** Proceed with Plot [Yes/No] <Yes>: **(Type Y or N)**

Command Options

Option	Description
Detailed plot configuration	Toggles detailed plot configuration: • **Yes** - prompts you with 16 options; see below • **No** - prompts you with six options
Enter a layout name	Specifies the name of the layout to plot. • Enter the name of a layout, such as layout1 • **?** - lists the names of layouts in the drawing. • **Model** - plots the model tab only.
Enter a page setup name	Specifies the name of a page setup: • Enter a name • Press **Enter** for none See the PageSetup (6.24.1) command.

Enter an output device name	Specifies the name of the output device (plotter or file): • Enter a name of a PC3 file • **?** - lists the names of devices available on this computer, such as: "Adobe PDF" "Default Windows System Printer.pc3" "Print As PDF.pc3" When the default is None, you must specify a name.
Write the plot to a file	Determines whether the plot is sent to a file: • **Yes** - plots the drawing to a PLT file; the program displays the Create Plot File dialog box: (6.1792 on page 4036)Specify a file name, and then click **Save**. • **No** - plots the drawing to a printer or other output device.
Save changes to model tab or Save changes to layout-name	Toggles saving the plot parameters to the model or layout tab: • **Yes** - saves the plot parameters, which can be used for the next plot • **No** - does not save plot parameters
Proceed with Plot	Toggles plotting of the drawing: • **Yes** - plots the drawing • **No** - does not plot the drawing; exits the command

Detailed Configuration Option	**Description**
Enter a layout name	Specifies the name of the layout to plot. • Enter the name of a layout, such as layout1 • **?** - lists the names of layouts in the drawing. • **Model** - plots the model tab only. model tab only.
Enter an output device name	Specifies the name of the output device (plotter or file): • Enter a name of a PC3 file • **?** - lists the names of devices available on this computer, such as: "Adobe PDF" "Default Windows System Printer.pc3" "Print As PDF.pc3" When the default is None, you must specify a name.
Enter paper size	Specifies the name of the paper size: • Enter the name of a paper size • **?** - lists the names of paper sizes available for the plotter, such as: Available media sizes. "Letter" "Legal" "Executive" "A3" The available paper sizes vary according to the printer selected.

Enter paper units	Specifies the units used for paper sizes: • **Inches** - shows paper sizes in inches • **Millimeters** - shows paper sizes in millimeters
Enter drawing orientation	Determines how the drawing is plotted on the paper: • **Portrait** - prints the drawing so that the tall edge is upright • **Landscape** - prints the drawing so that the short edge is upright
Plot upside down	Toggles upside-down plotting: • **Yes** - prints drawing upside-down • **No** - prints drawing normally
Enter plot area	Specifies the area of the drawing to plot: • **Display** - plots the area shown in the current viewport. • **Extents** - plots the extents of the drawing, ensuring all non-frozen entities are plotted. • **Limits** - plots the limits of the drawing, as defined by the Limits command. • **View** - plots the current view, or a named view. See View command; prompts you: **Enter view name** - **(specify the name of a view.)** • **Window** - plots a rectangular area defined by the user; prompts you: 1. **Select first corner of window** - **(specify one corner of the rectangle.)** 2. **Select second corner of window** - **(specify the other corner.)**
Enter plot scale	Specifies the plot scale factor: • **Plotted Inches (or Millimeters)** - specifies the inches (or millimeters) on the paper. • **Drawing Units** - specifies the number of drawing units (inches, meters, etc). • **F** - fits the drawing to the paper; BricsCAD calculates the scale factor automatically.
Enter plot offset	Specifies the offset distance for the print; enter positive or negative distances to move the drawing in the x and/or y distances: • **Positive values** - moves the drawing up and to the right • **Negative values -** moves the drawing down and to the left The lower left corner of the drawing is moved by the specified distance. This is useful when the paper has a title block area that might interfere with the drawing.

Plot with plot styles	Toggles the use of plot styles: • **On** - uses plot styles to determine the look of the printed drawing. • **Off** - does not use plot styles. Plot styles override lineweight settings.
Enter plot style table name	Specifies the plot style table to use, which assigns properties to "pens," colors, and entities. • Enter a STB file name • **?** - lists the names of plot styles available in the drawing. • **.** - specifies no plot style.
Plot with lineweights	(This option is unavailable when Plot with Plot Styles is turned on.) Toggles the use the lineweights: • **On** - mimics lineweights assigned to the drawing in the print • **Off** - ignores lineweights
Remove hidden lines	Toggles removal of hidden lines for 3D drawings: • **Yes** - removes hidden lines • **No** - does not remove hidden lines
Write the plot to a file	Determines whether the plot is sent to a file: • **Yes** - plots the drawing to a PLT file; the program displays the Create Plot File dialog box: (6.1792 on page 4036)Specify a file name, and then click **Save**. • **No** - plots the drawing to a printer or other output device.
Save changes to model tab or Save changes to layout-name	Toggles saving the plot parameters to the model or layout tab: • **Yes** - saves the plot parameters, which can be used for the next plot • **No** - does not save plot parameters
Proceed with Plot	Toggles plotting of the drawing: • **Yes** - plots the drawing • **No** - does not plot the drawing; exits the command

Related Commands

Print (6.24.49) - plots drawings through a dialog box. QPrint (6.25.3) - plots drawings using the current settings. Preview (6.24.47) - previews drawings before they are plotted. ConvertCtb (6.9.46) - converts CTB plot style files to STB files. ConvertPStyles (6.9.51) - converts drawings from CTB to STB plot styles. Layer (6.13.13) - assigns plot styles to layers. PageSetup (6.24.1) - assigns plot style to drawings. ExportPdf (6.13.18) - exports layouts in a drawing to a pdf docucment. PlotStyle (6.24.30) - sets the current plot style. StylesManager (6.27.54) - creates and attaches plot styles to drawings. Publish (6.24.56) - allows to print a sheet list (= a list of model space or paper space layouts). Saves a sheet list to a file. -Publish (6.24.59) - prints a saved sheet list (= a list of model space or paper space layouts).

Figure 6.1791

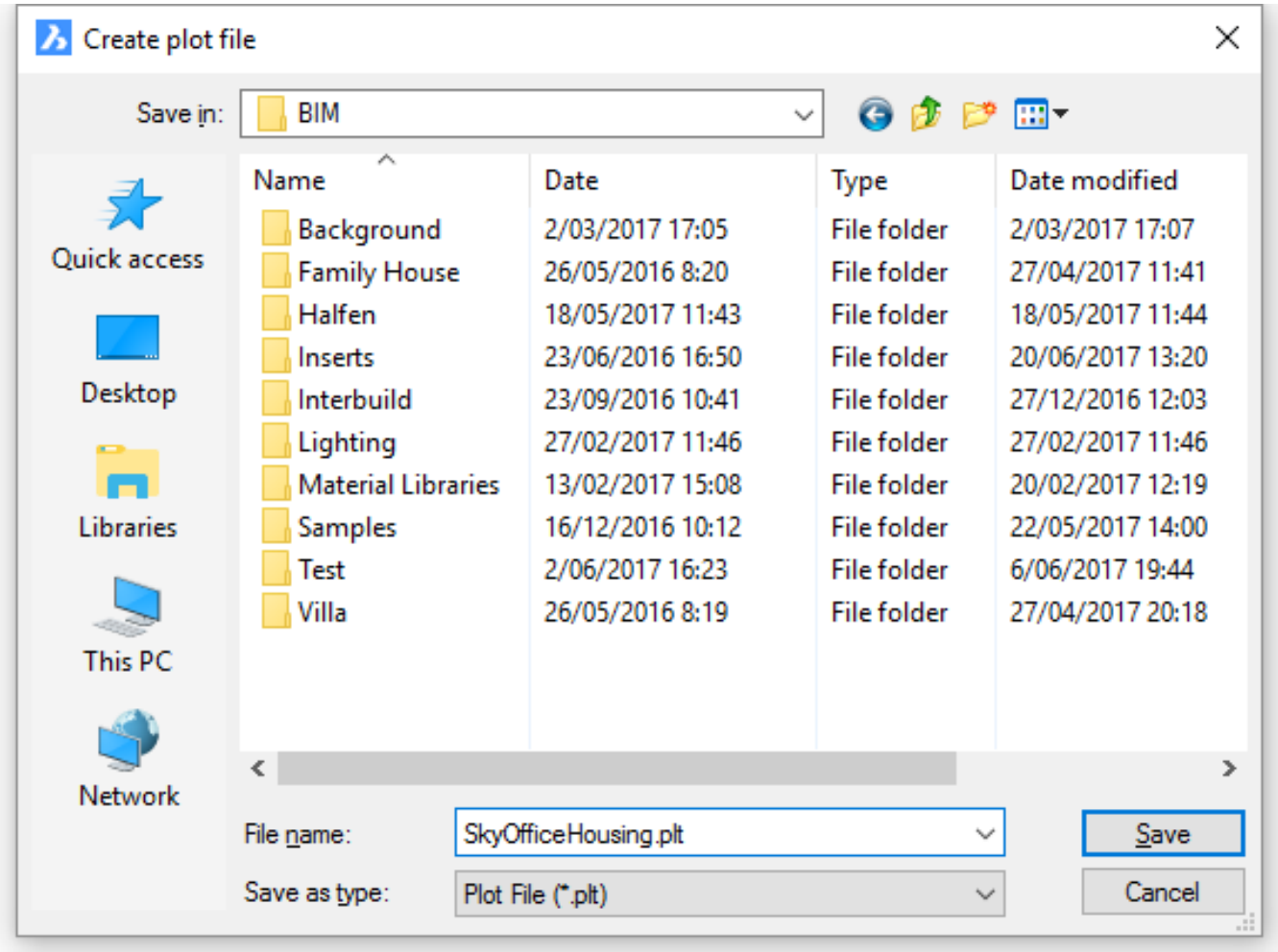

Figure 6.1792

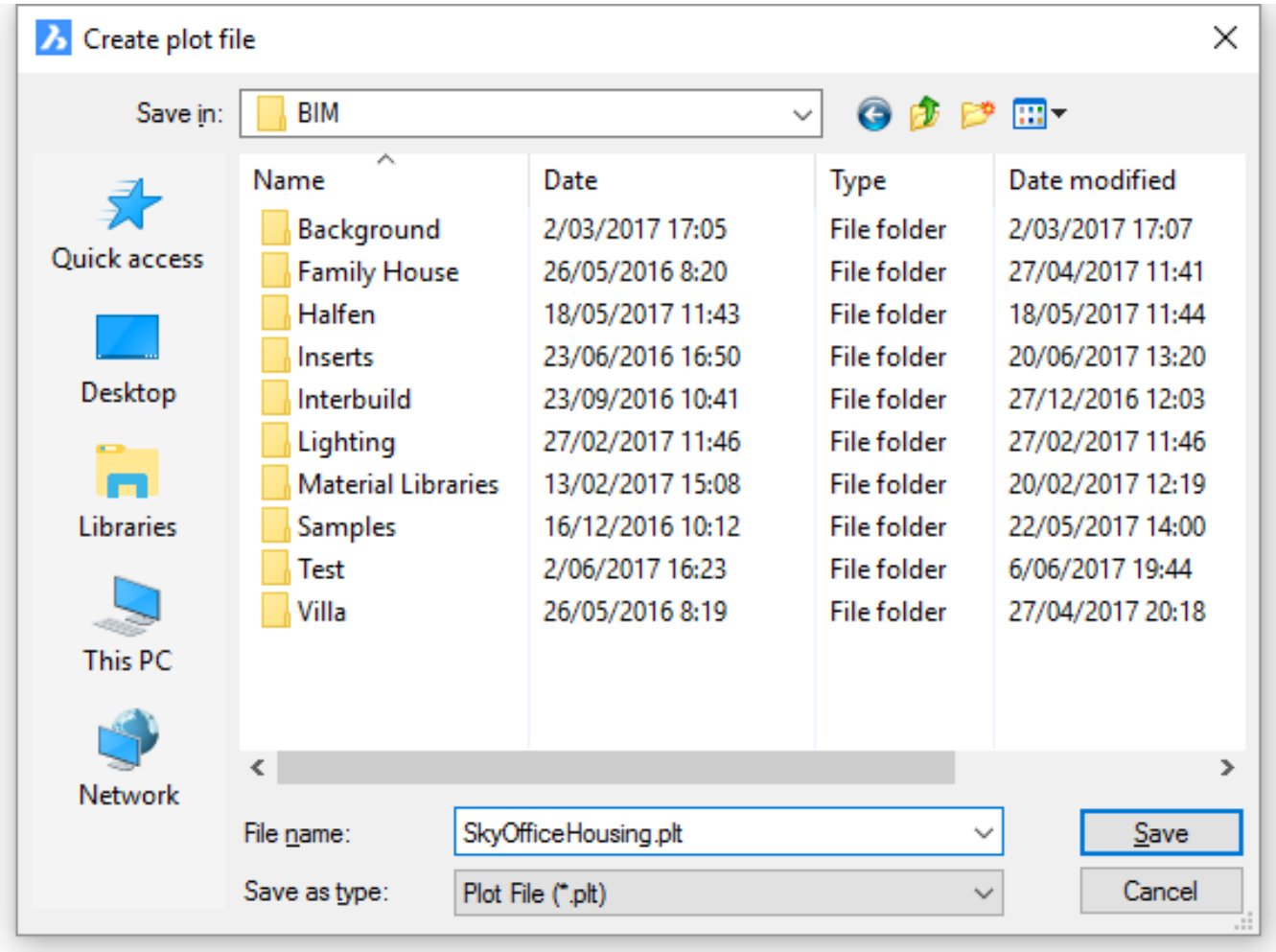

6.24.27 Plan

Displays the plan viewpoint of drawings, which looks straight down on the x,y-plane.

Accessing the Command

command bar: **plan** menu bar: **View | Plan View** ribbon: **View | View | Viewpoint | Plan View** toolbar: **View |**

: **Plan Prompts you in the command bar:** Plan view of [Current/Ucs/World] <Current UCS>: **(Enter an option, or else press Enter)** Left: 3D model in 3D viewpoint; right: 3D model in plan view. (6.1793) (6.1794)

Figure 6.1793

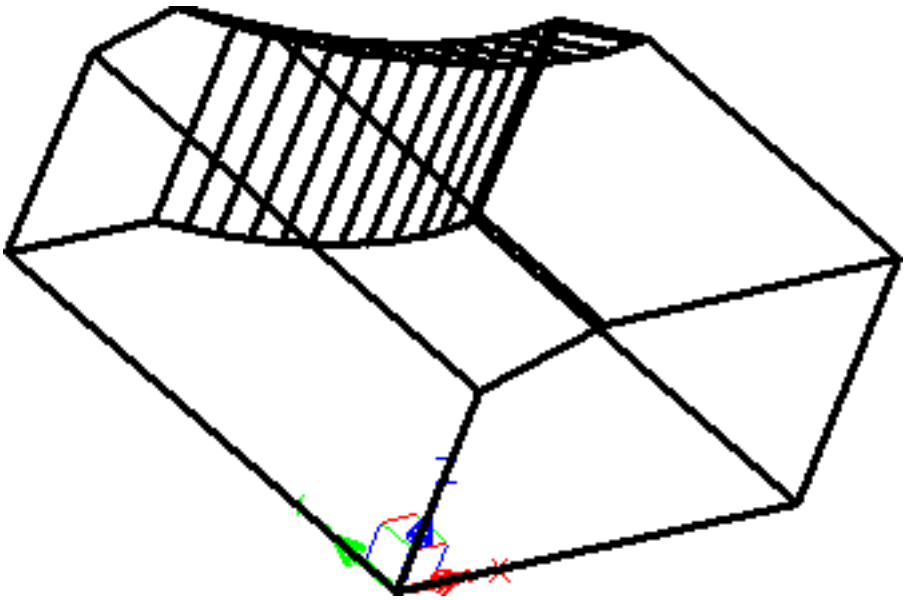

Figure 6.1794

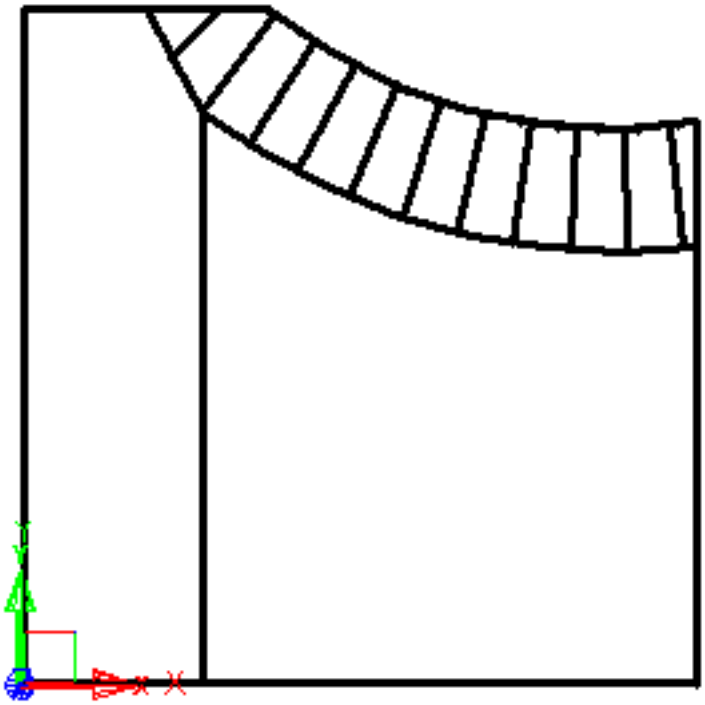

Command Options

Option	Description
UCS	Displays the plan view of a named UCS; prompts you: **? to list/<Name of UCS> - (specify the name of the UCS or enter ?.)**
?	Lists the names of UCSs in the current drawing
World	Displays the plan view of the World Coordinate System.
Current	Displays the plan view of the current UCS.

Related Commands

SetUcs (6.27.25) - sets the UCS to a specified viewpoint. UcsIcon (6.30.3) - controls the appearance of the UCS icon. Ucs (6.30.2) - creates and modifies user-defined coordinate systems. DdVPoint (6.10.23) - changes the 3D viewpoint of the drawing through a dialog box. VPoint (6.31.19) - changes the 3D viewpoint of the drawing through the command bar. Settings (6.27.23) - sets parameters of UCSs

6.24.28 PLine

(7.3 on page 4931) Draws polylines (short for "polyline"). **Note:** A polyline is a multi-segment entity that can

Figure 6.1795

Shape Classic Pro Platinum Mechanical BIM

contain lines, arcs, and have segments of variable width, as well as be edited to have curves and splines. (6.1797)

Figure 6.1796

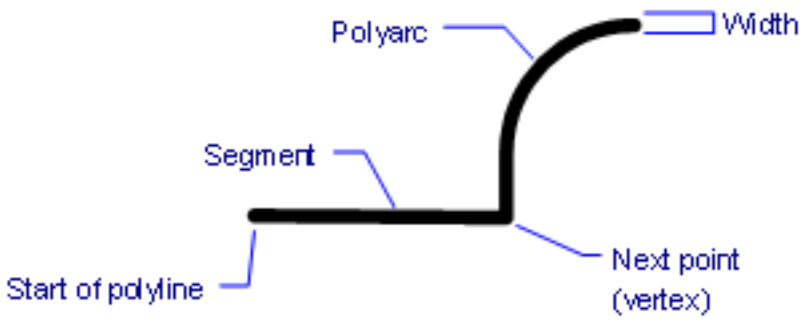

Accessing the Command

command bar: **pline** aliases: **pl polyline** menu bar: **Draw | Polyline** ribbon: **Draw | Draw | Polylines** toolbar: **Draw |** : **PLine**

- The first time the command is used in a drawing, **prompts you in the command bar:**

Start of polyline: **(Pick a point)**

- **Subsequent times the the first prompt changes to**

Select start of polyline or [Follow] <Last point>: **(Pick a point or enter an option)** Set next point or [draw Arcs/Distance/Follow/H **(Pick a point, or enter an option)** Set next point or [draw Arcs/Distance/Follow/Halfwidth/Width/Undo]: **(Pick a point, enter an option, or press Enter to exi.)** Set next point or [draw Arcs/Close/Distance/Follow/Halfwidth/Width/Undo]: **(Pick a point, enter an option, or press Enter to exit)** (6.1797)

Figure 6.1797

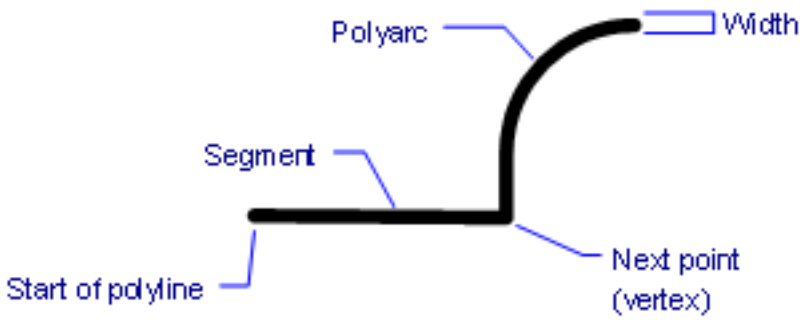

Command Options

Option	Description

Start of polyline	Specifies the start point of the polyline's first segment: • Enter x,y,z coordinates • Pick a point in the drawing
Last point	Starts the polyline at the last point picked in the drawing, which is useful for continuing from an existing polyline.
Next point	Specifies the next point (endpoint for the current segment); each next-point becomes a vertex in the polyline.
Arc	Switches to arc-drawing mode; draws arc segments; prompts you: **Set end of arc or [draw Lines/ Angle/ CEnter/ CLose/ Direction/ Halfwidth/ Radius/Second point/Width/Undo]** - **(pick a point or choose an option.)** • **draw Lines** - switches to line-drawing mode; draws line segments. • **Angle** - sets the included angle of the arc segment; prompts you: **Included angle for segment (+ for ccw, - for cw)** - **(enter an angle.) Set end of arc or [Center/Radius]** - **(pick point or choose an option.)** • **CEnter** - sets the center of the arc segment; prompts you: **Center point** - **(pick a point.) Set end of arc or [Angle/Length of chord]** - **(pick a point or choose an option.)** • **CLose** - closes the arc and then returns to the previous prompt • **Direction** - defines the direction of the tangent line in the start point of the arc; prompts you: **Direction from start** - **(pick a point to define the direction of the tangent line.) End of arc** - **(pick a point.)** • **Halfwidth** - specifies the halfwidth of the arc, the distance from the centerline to the edge of the wide arc; prompts you: **Starting half-width <0>** - **(enter a width for the start of the arc segment.) Ending half-width <175.96>** - **(enter a width for the end of the arc segment.)** • **Radius** - specifies the radius of the arc; prompts you: **Radius of arc** - **(specify a radius.) Set end of arc or [included Angle]** - **(pick a point to end the arc.)** • **Second point** - prompts you to define the second point and endpoint of a 3-point arc; prompts you: **Second point** - **(pick a point along the arc.) End of arc** - **(pick a point to determine the end of the arc.)** See the Arc (6.4.18) command.
Close	Closes the polyline; the program automatically draws a segment from the current next-point to the starting point. (6.1804 on page 4045)

Distance	Specifies the length and angle of the next segment; prompts you: 1. **Distance for segment - (specify the length of the segment.)** 2. **Angle of segment - (specify the angle of the segment.)** (6.1805 on page 4045) Distances are measured from the last vertex. Angles are measured counterclockwise from the positive x-axis.
Follow	Draws the next segment at the same angle; move the mouse to indicate the length. (6.1806 on page 4045)
Halfwidth	Specifies the halfwidth for the current segment, as well as all segments that follow -- until you change the width or halfwidth. (6.1807 on page 4046) You can specify different starting and ending halfwidths, which creates tapered segments; prompts you: 1. **Starting half-width - (specify the width at the start end of the segment; enter a value, or pick two points in the drawing.)** 2. **Ending half-width - (specify the width at the start end of the segment; enter a value, or pick two points in the drawing.)**
Width	Specifies the width for the current segment, as well as all segments that follow -- until you change the width or halfwidth. (6.1808 on page 4046) You can specify different starting and ending widths, which creates tapered segments; prompts you: 1. **Starting width - (specify the width at the start end of the segment; enter a value, or pick two points in the drawing.)** 2. **Ending width - (specify the width at the start end of the segment; enter a value, or pick two points in the drawing.)** When you specify 0 as the width, the polyline is drawn to look like a line.
Undo	Undoes (undraws) the last segment.

Grips Editing

Depending on the value of the GRIPS (6.10.18) system variable polylines have grips on its endpoints and vertices and/or at the midpoint of each segment. The value of GRIPS can be 0, 1 or 2

Value	Grips display
0	No grips
1	Endpoint grips only
2	Endpoint and midpoints grips

Polylines can be edited directly through grips: 1. Select the polyline. Notice that it has a square grip at each vertex (1) and a triangular grip at the midpoint of each segment (2). (6.1798 on the following page) 2. Do one of the following:

- Drag the midpoint grip of a line segment to move the segment. (6.1799 on the next page)
- Drag the midpoint grip of an arc segment to modify its radius. (6.1800 on page 4043)
- Drag a vertex grip to move the selected vertex. (6.1801 on page 4043)

Figure 6.1798

Figure 6.1799

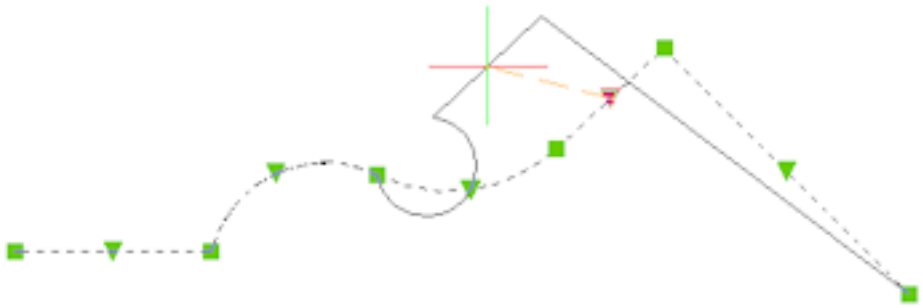

- Splined polylines have a grip at each control point, which can be stretched:

(6.1802 on the facing page) **Cubic** or **Quadratic** splined polyline. (6.1803 on page 4044) **Curve fit** splined polyline.

Figure 6.1800

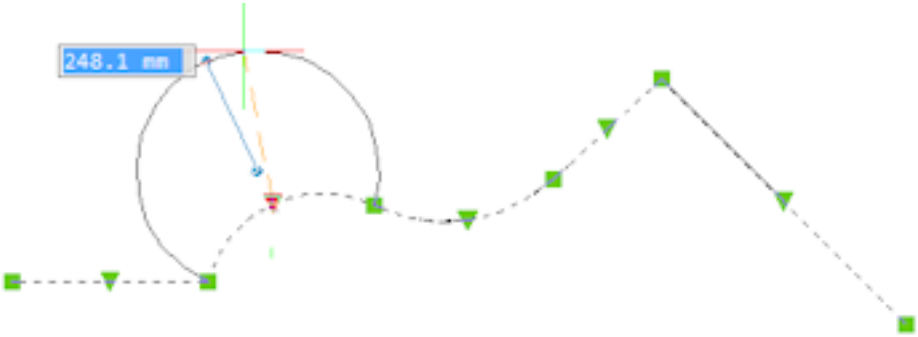

Figure 6.1801

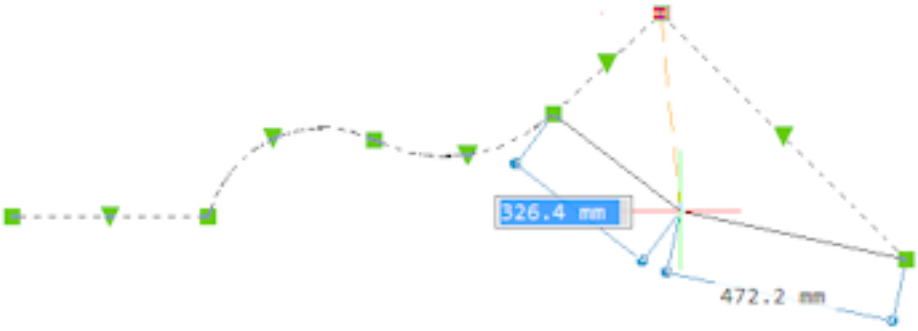

Figure 6.1802

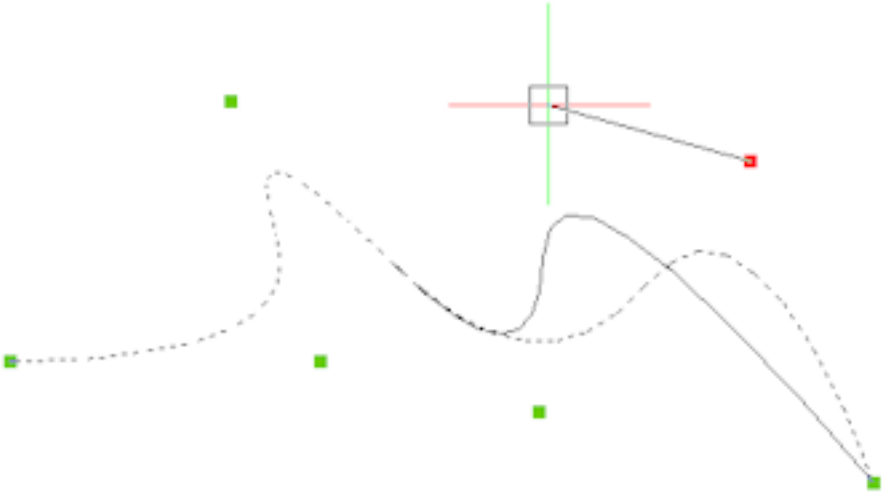

Figure 6.1803

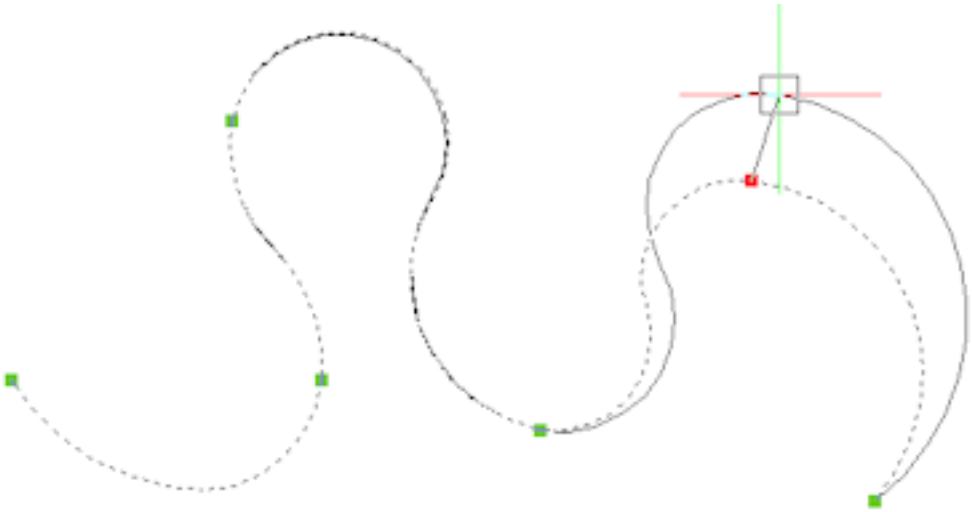

Procedures

- Drawing polylines (1.17.13)
- Creating boundary polylines (1.17.13)

Related Commands

3dPoly (6.3.10) - draws polylines with x,y,z coordinates. Boundary (6.6.15) - creates a polyline that forms a boundary inside a closed area through a dialog box -Boundary (6.6.16) - creates a polyline boundary inside closed areas through the command bar. ConvertPoly (6.9.53) - converts lightweight polylines to classic polylines (2D polylines) and vice versa. Helix (6.16.7) - creates a 2D spiral or a 3D helix. MLine (6.21.27) - draws multilines. PEdit (6.24.21) - edits polylines. Donut (6.10.36) - draws fat circles out of polylines. Polygon (6.24.46) - draws regular polygons out of polylines. Rectang (6.26.6) - draws rectangles out of polylines. Solid (6.27.38) - draws solid-filled entities with 3 and 4 sides. Trace (6.29.31) - draws wide lines.

Figure 6.1804

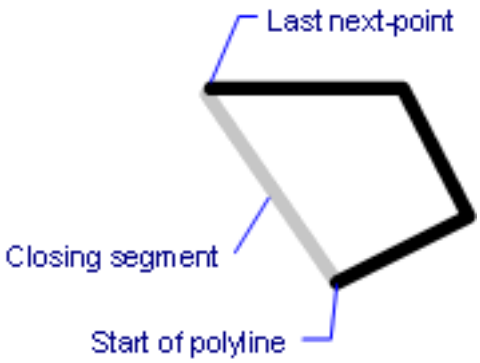

Figure 6.1805

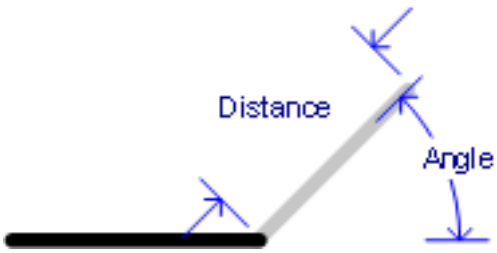

Figure 6.1806

Figure 6.1807

Figure 6.1808

6.24.29 PlotStamp

(6.2833 on page 4875) Adds information about drawings and prints to the edge of the plotted drawing.

Figure 6.1809

Shape Classic Pro Platinum Mechanical BIM

Accessing the Command

command bar: **plotstamp** : **PlotStamp** Displays a dialog box: (6.1810) Enter options, and then click **OK**. Use the

Figure 6.1810

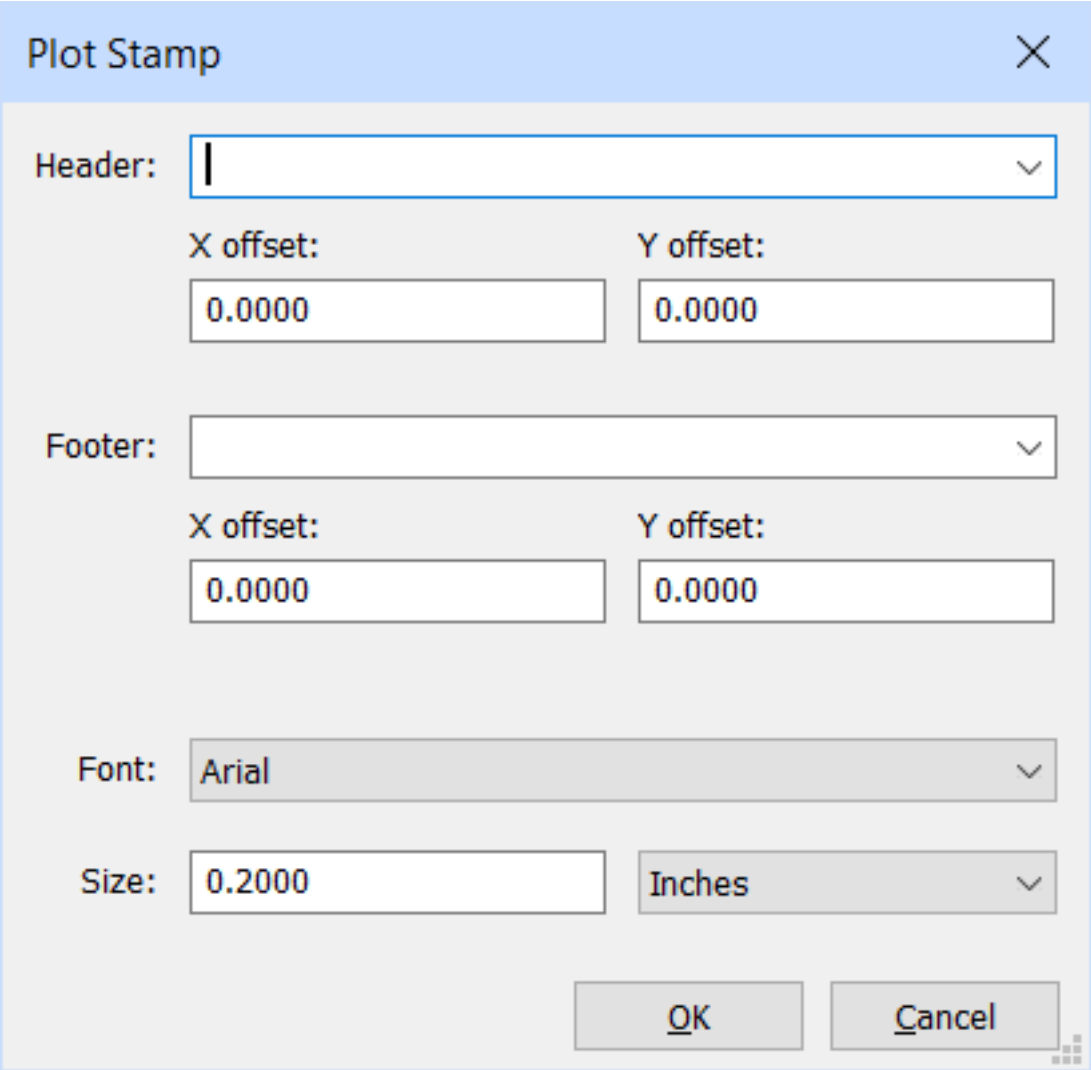

Preview (6.24.47) command to check that the plot stamp appears correctly.

Command Options

Option	Description

Header Options	The header appears at the top of the plot. Enter the following: 1. **Header** - click the droplist to choose a meta-phrase for the header, or else enter your own text (6.1811 on the facing page) After you select a meta-phrase (one that starts with the $), it is not filled in until you run the Preview or Print commands. Data such as $Name and $Company are extracted from properties defined by the **DwgProps (6.10.46)** command. If you leave properties blank, the program substitutes generic information, such as "YourName" and "YourCompany." The $Date and $DateTime fields report the date and time the drawing is plotted, not when the drawing was created or last edited. 2. **X offset** - specify the distance from the left margin; some data, like the drawing name and the date, are centered 3. **Y offset** - specify the distance from the top margin of the drawing; enter a positive number to move the plotstamp downward
Footer Options	The footer appears at the bottom of the plot. Enter the following: 1. **Header** - click the droplist to choose preset wording for the header, or else enter your own text. 2. **X offset** - specify the distance from the left margin; some data, like the drawing name and the date, are centered 3. **Y offset** - specify the distance from the bottom margin of the plot; enter a positive number to move the plotstamp upwards
Font Options	Specify the font used for the plotstamp: 1. **Font** - click the droplist, and then choose one of the TTF and SHX font names from among those provided by your computer 2. **Size** - specify the height of the text; the initial units are the current drawing units, such as 0.2 being 0.2 inches tall 3. **Inches** - click the droplist to choose a different set of units, either inches or millimeters
OK	Applies the changes to the plot stamp, which will appear the next time you use the Preview or Print commands.

Procedures

To define the plot stamp (1.25.1)

Related Commands

Print (6.24.49) - prints drawings through a dialog box Plot (6.24.26) - plots drawings through the command bar. QPrint (6.25.3) - plots drawings using the current settings. Preview (6.24.47) - previews drawings before they are plotted. DwgProps (6.10.46) - provides data used by the PlotStamp command Publish (6.24.56) - allows to print a sheet list (= a list of model space or paper space layouts). Saves a sheet list to a file.

Figure 6.1811

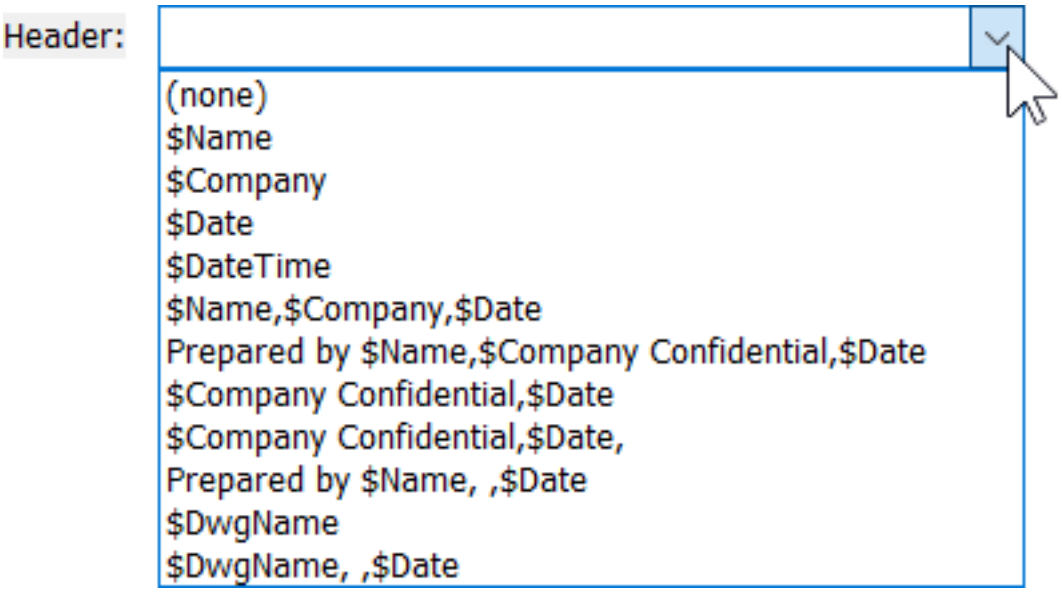

6.24.30 PlotStyle

(6.2833 on page 4875) Sets the current plot style. **Note:** This command operates only when plot styles are enabled

Figure 6.1812

in drawings.

Accessing the Command

command bar: **plotstyle** : **PlotStyle** Displays a dialog box: (6.1813) Choose a plot style name, and then click **OK**.

Figure 6.1813

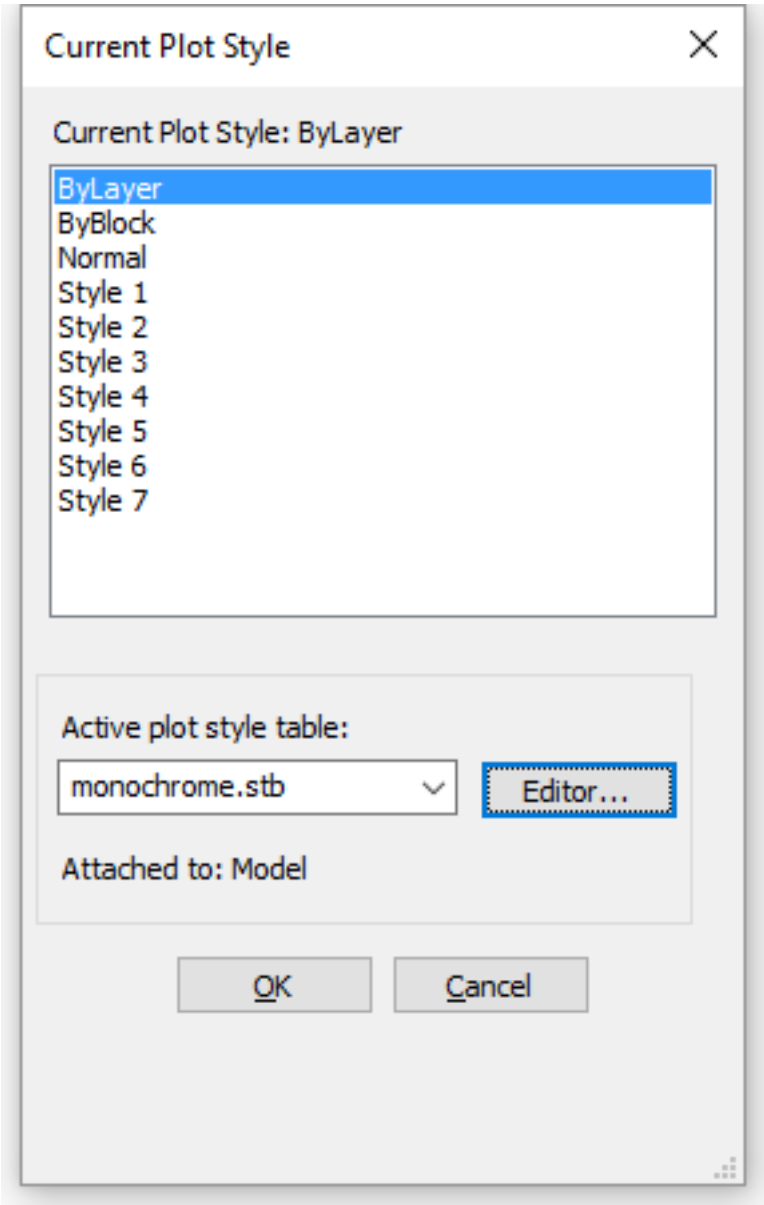

When drawings are not set up for plot styles, this command displays the dialog box: (6.1814 on the next page) Click **OK**.

Figure 6.1814

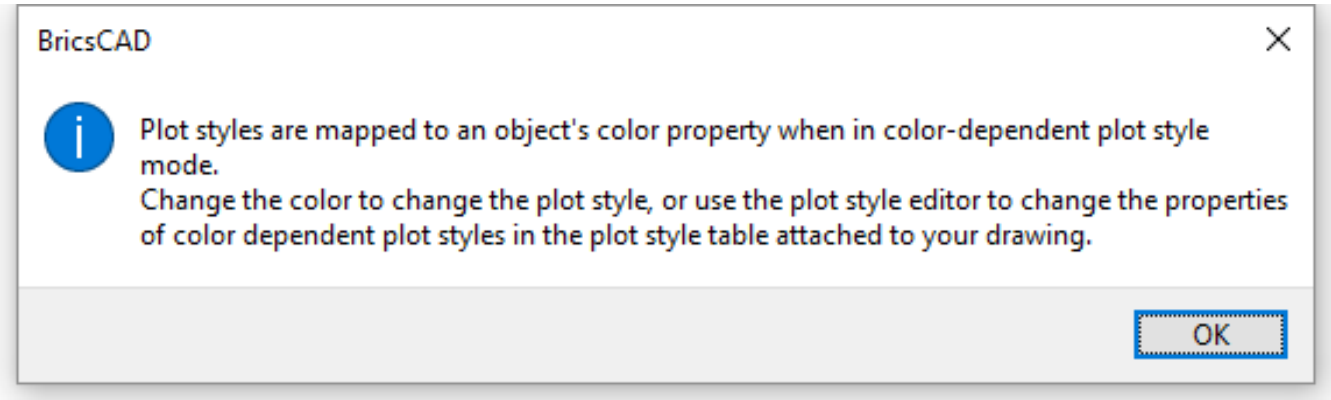

Command Options

Option	Description
Active plot style table	Lists the names of STB files (short for "style table").
Editor	Displays the PlotStyle Table Editor dialog box; see the StylesManager (6.27.54) command.

Related Commands

ConvertCtb (6.9.46) - converts CTB plot style files to STB files. ConvertPStyles (6.9.51) - converts drawings from CTB to STB plot styles. Layer (6.13.13) - assigns plot styles to layers. PageSetup (6.24.1) - assigns plot style to drawings. Print (6.24.49) - plots drawings with plot styles. Properties (6.24.52) - changes plot styles assigned to entities. StylesManager (6.27.54) - creates and attaches plot styles to drawings.

6.24.31 PlotterManager

(6.2833 on page 4875) Creates and edits customized parameter PC3 files for printers and other output devices.

Figure 6.1815

Accessing the Command

command bar: **plottermanager** transparent: **'plottermanager** menu bar: **File | Plotter Manager** : **PlotterManager** Displays a window: (6.1816)

Figure 6.1816

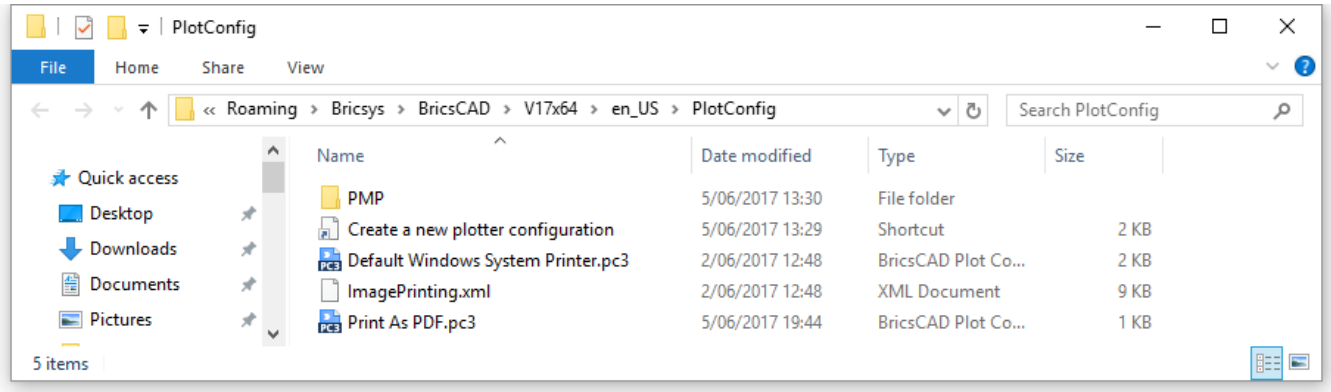

- To edit a plotter configuration:

1. Choose a PC3 file. (PC3 is short for "plotter configuration version 3".)
2. Double-click it to edit it. The program displays a dialog box: (6.1817 on the facing page)
3. Edit the settings.
4. Click **OK**.

- To create a new plotter configuration file:

1. Double-click the **Create a Plotter Configuration** shortcut. The Plotter Configuration Editor dialog displays.
2. Select a printer from the **Printer Name** droplist. (6.1819 on page 4055)
3. Edit the settings.
4. Click **OK**.
5. Enter a name to save the new plotter configuration file
6. Click **OK**.

The new PC3 file is added to the **C:\Users\<loginname>\AppData\Roaming\Bricsys\BricsCAD\V...\en_US\plotconfig** folder.

Figure 6.1817

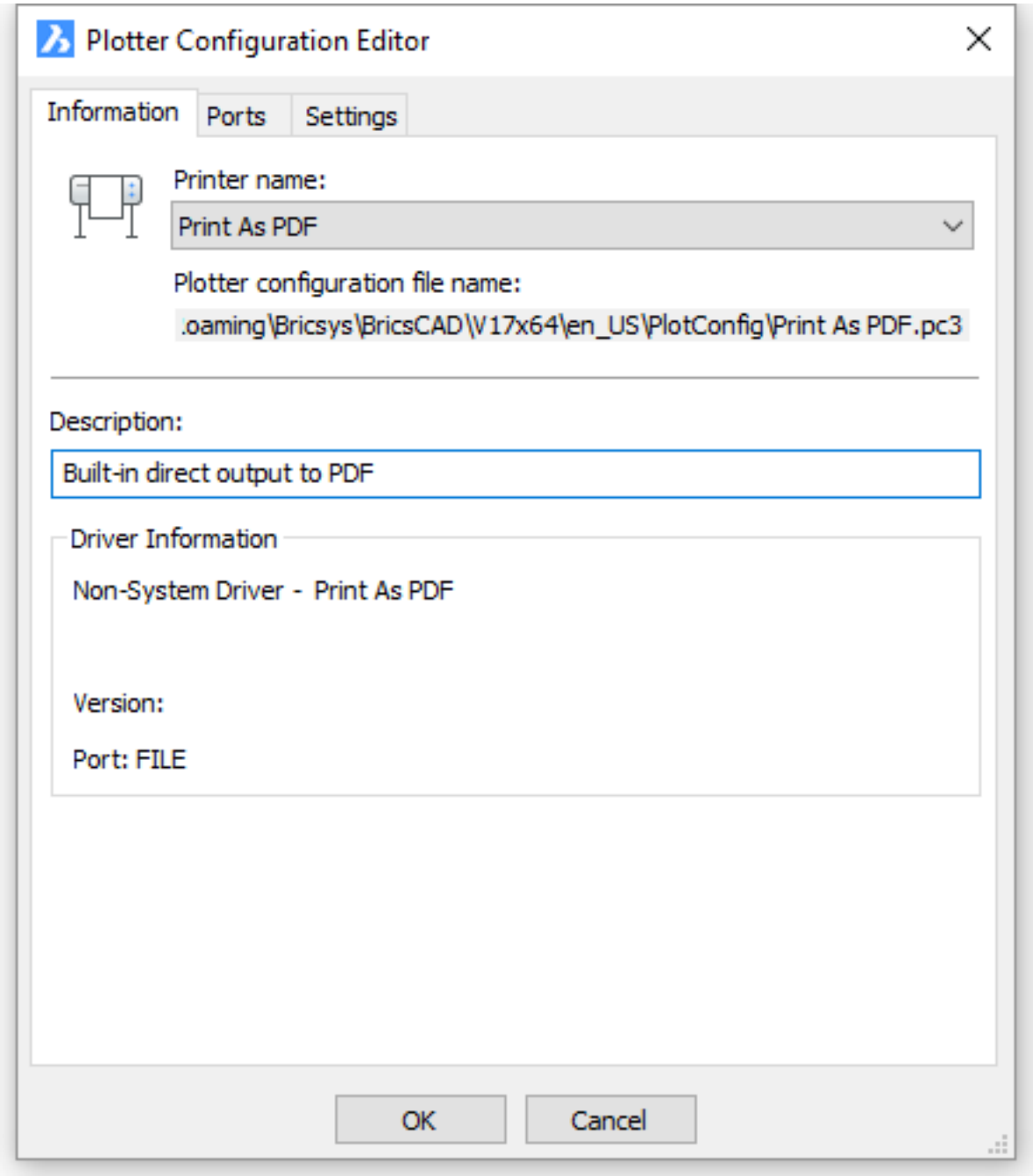

Figure 6.1818

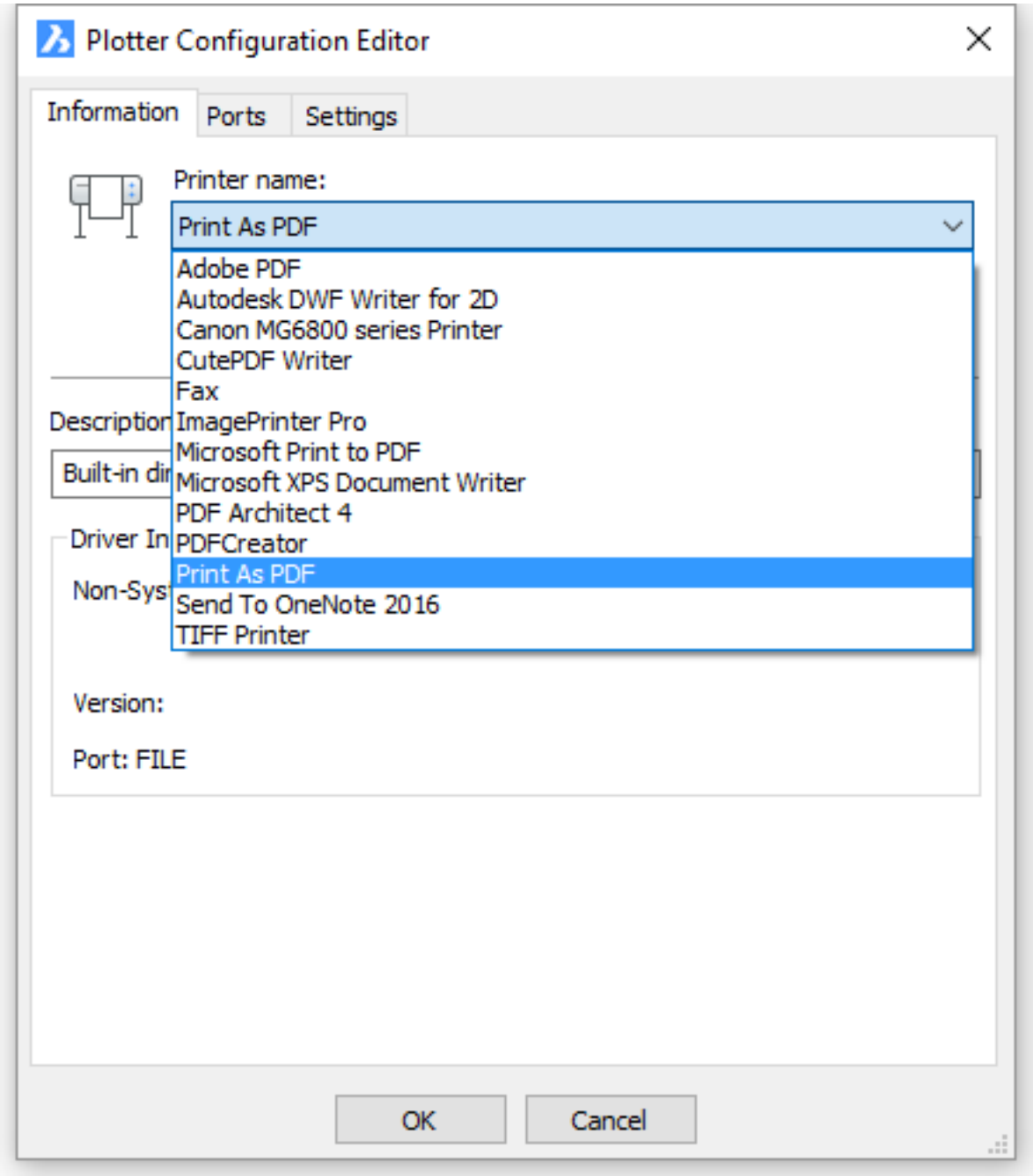

Information Tab Options

Click the Information tab: (6.1819)

Figure 6.1819

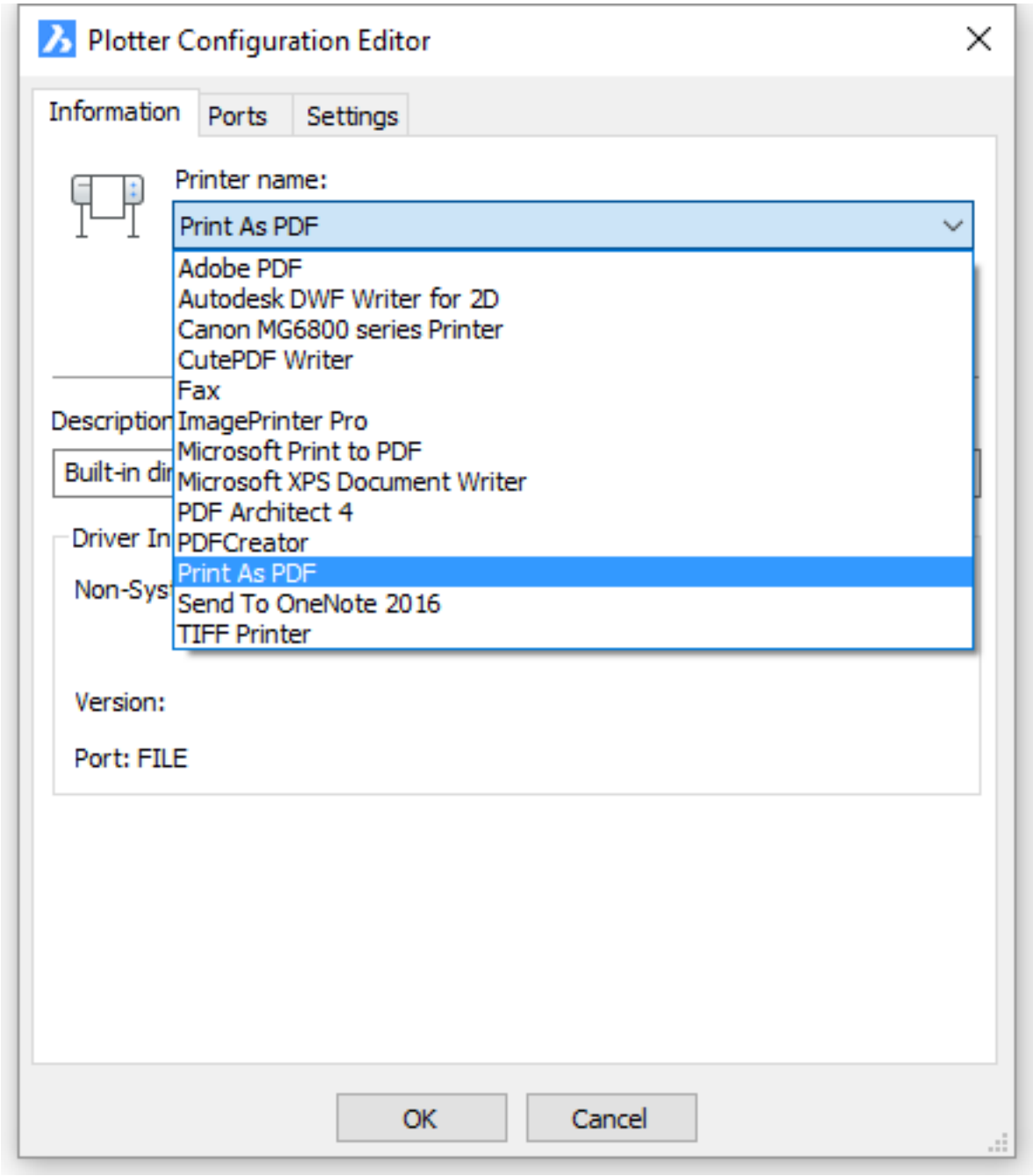

Information Tab Option	Description
Printer Name	Lists the names of printers supported by the the operating system.
Description	(Ooptional) Describes the plotter configuration, and is displayed by tooltips.
OK	Closes the dialog box and saves the changes.
Cancel	Ignores the changes and closes the dialog box,

Ports Tab Options

Click the Ports tab: (6.1820 on the next page)

Figure 6.1820

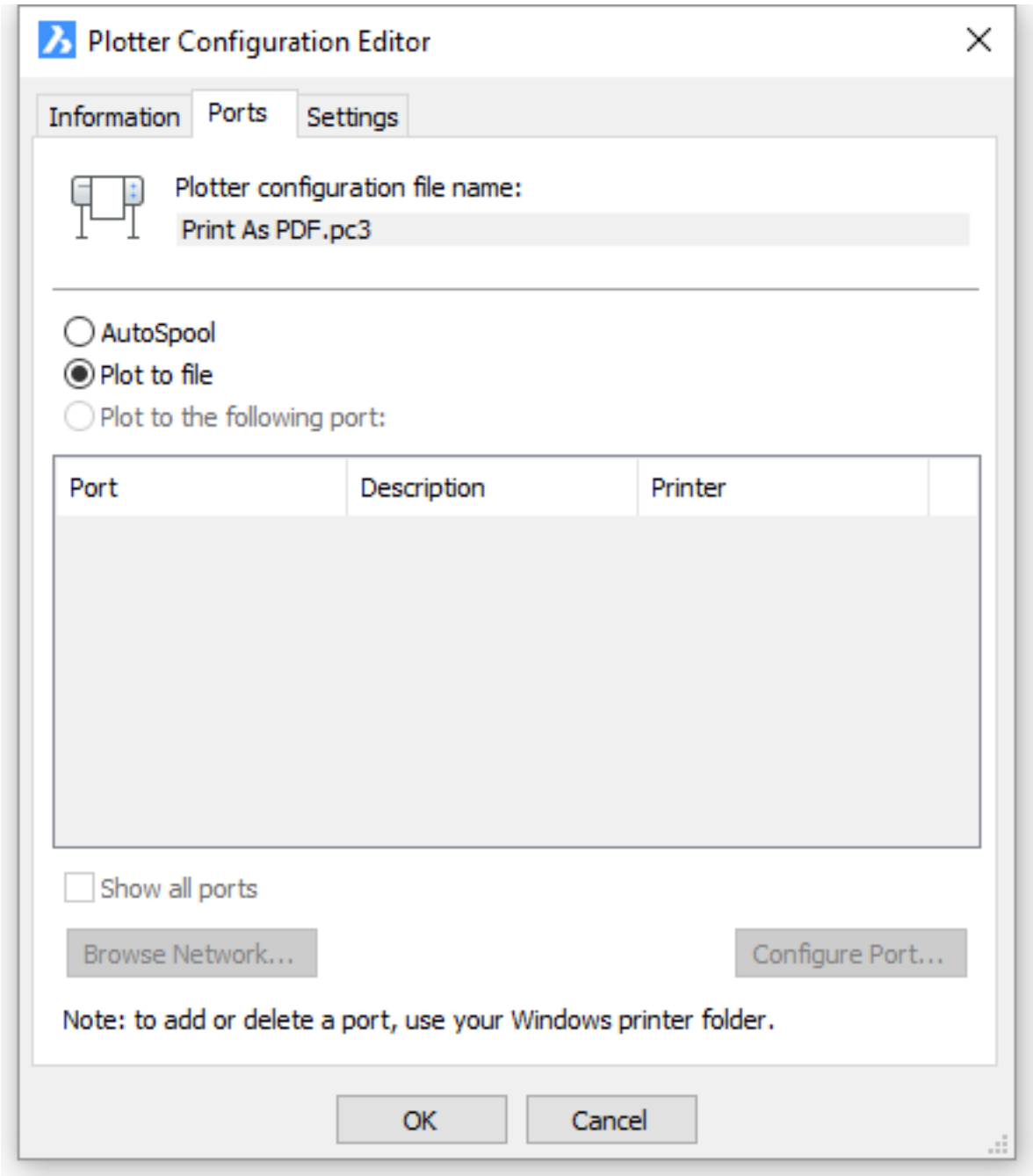

Ports Tab Options	Description
AutoSpool	Sends drawings to the spooler software, which records the plot file and then sends it to the printer. The spooler software must be set up separately, although generally no longer necessary as the operating system usually includes spooling.
Plot to file	Plots drawings to PLT files. These plot files can be read by other software programs.
Plot to the following port	Plots drawings to the printer attached to the specified port.
Show all ports	Displays the names of all local and network ports on the current computer.
Browse Network	Opens the Browse Network window so that you to locate printers attached to the network.
Configure Port	Opens the Configure Port dialog box to configure the selected port.

Settings Tab Options

Click the Settings tab: (6.1821 on page 4059) The settings available depend on the capabilities of the printer

Graphics	Specifies how the three types of graphics are handled by the printer: Vector Graphics options: • **Color depth** - specifies the number of colors to use • **Color** - outputs the drawing in color. • **Monochrome** - outputs the drawing in monochrome (black or shades or gray) • **Resolution** - adjusts the resolution; a lower resolution is coarser, but prints more quickly • **Dithering** - specifies the type of dithering, which simulates more colors at the cost of lower resolution Raster Graphics options: • **Raster** - adjusts how raster images are handled • **OLE** - adjust how OLE objects are printed; ranges from **None** (does not print OLE entities, faster) to **Best** (prints OLE entities at highest quality) • **Trade-off** - specifies how the program should handle drawings with very large raster images that take up much memory: (6.1822 on page 4060) **Lower Resolution** - prints images with lower resolution but full colors; suitable for photographs **Balance** - prints images with as many colors and as much resolution as possible **Fewer Colors** - prints images with fewer colors but full resolution; suitable for grayscale images TrueType text options: • **TrueType as text** - prints text as text; preferred when the printer holds the needed fonts. • **TrueType as graphics** - prints text as graphics; preferred when drawings are printed to files.
Merge Control	Specifies how overlapping lines are merged: • **Lines Overwrite** - specifies that entities with higher draw order overwrite other entities. • **Lines Merge** - specifies that entities are blended to merge their colors; allows entities with lower draw order to be seen.
Custom Properties	Accesses the Custom Properties dialog box, which lists properties unique to the selected output device. The content varies according the capabilities of the device. Custom properties are not supported on the Linux platform.
Scale Calibration	Calibrates the plotter;displays the Calibrate Plotter wizard. This option was necessary in the days of pen plotters, which could go out of alignment; today's inkjet and laser printers not to have the problem.

Save As	Displays the Save As dialog box to save settings as PC3 files. 1. Enter a file name. 2. Click **Save**. PC3 is short for "plotter configuration version 3"; these files store parameters for specific plotters. You can have multiple PC3 files for each printer and output device.
Defaults	Resets all options to their default values; prompts you: **Do you want to set everything to defaults? - (type Y or N.)**

Figure 6.1821

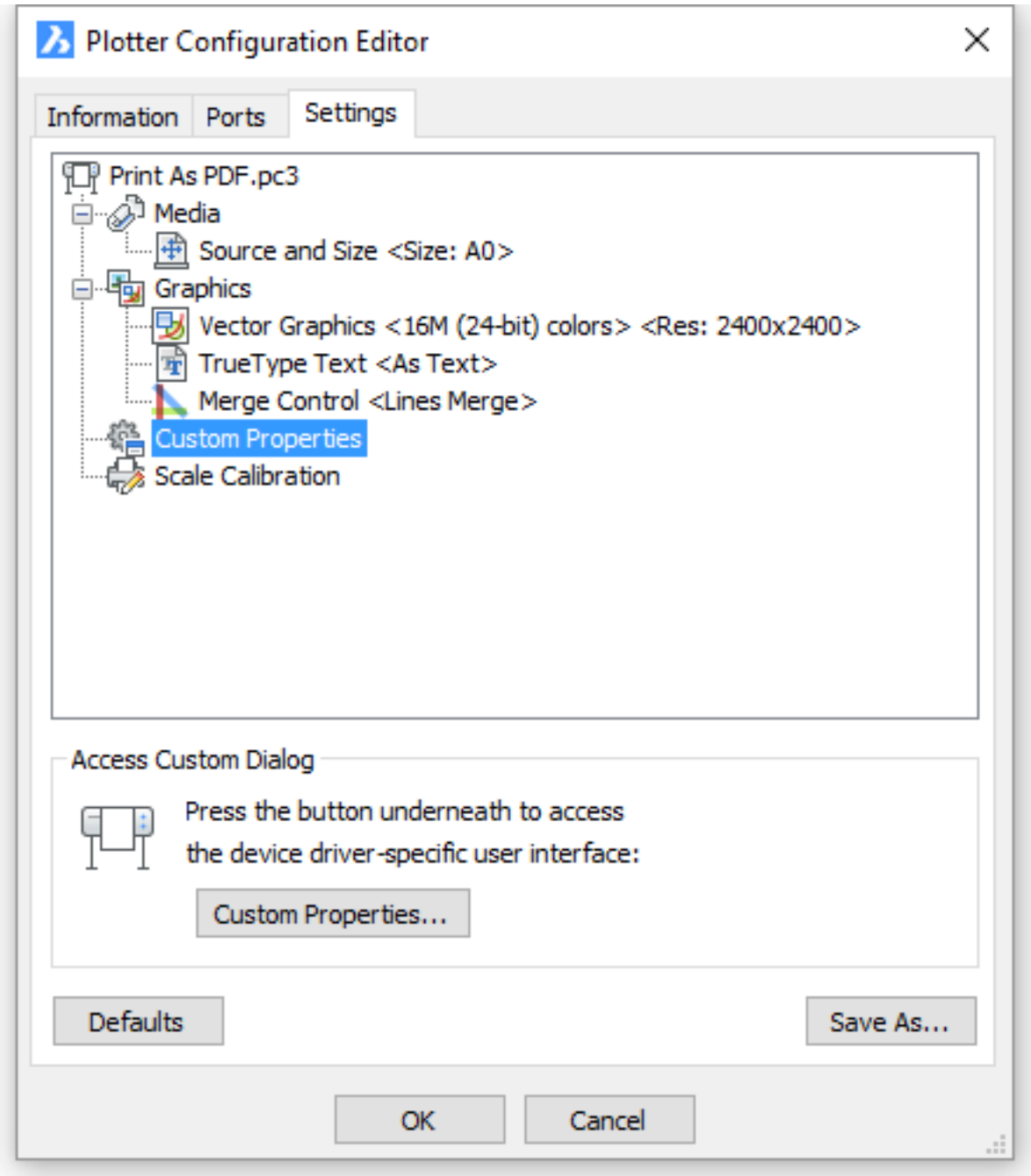

Procedures

- To create a plotter configuration file (1.25.2)
- To edit a plotter configuration (1.25.2)
- To assign a plotter configuration (1.25.2)
- Plotter Configurations (1.13.6)

Related Commands

ConvertCtb (6.9.46) - converts CTB plot style files to STB files. ConvertPStyles (6.9.51) - converts drawings from CTB to STB plot styles. PageSetup (6.24.1) - assigns plot style to drawings. PlotStyle (6.24.30) - sets the current plot style. Print (6.24.49) and Plot (6.24.26) - plot drawings. StylesManager (6.27.54) - creates and attaches plot styles to drawings.

Figure 6.1822

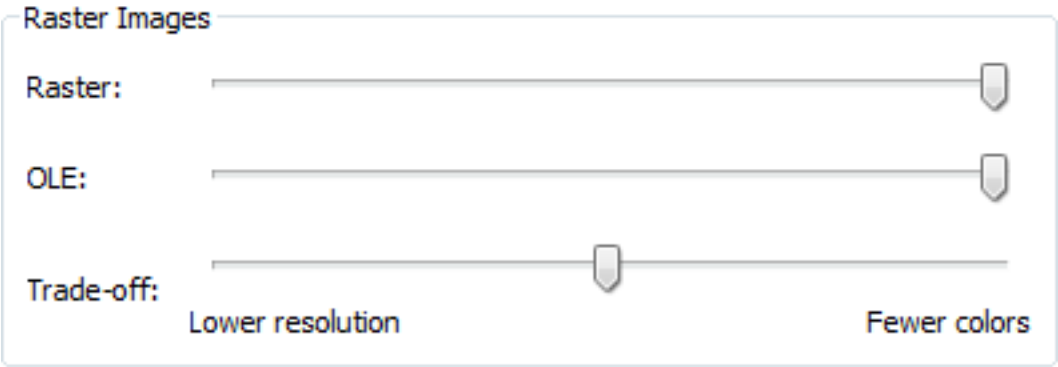

6.24.32 Point

(6.2833 on page 4875) Draws point entities.

Figure 6.1823

Accessing the Command

command bar: **point** alias: **po** menu bar: **Draw | Point** ribbon: **Draw | Draw | Points | Point** toolbar: **Draw |**

: **Point Prompts you in the command bar:** Location of point or [point Settings.../Multiple points]: **(Pick a point, enter x,y,z coordinates, or enter an option)**

Command Options

Option	Description
Location of point	Specifies the location of the point in the drawing. • Pick a point • Enter x,y,z coordinates
Point settings	Displays the Points section of the **Settings** dialog box: (6.1824 on the next page) • **Point display mode** - specifies the look of points. (6.1825 on page 4063) • **Point display size** - specifies the size of points.
Multiple points	Repeats the command to draw multiple points; keeps prompting you: **Location of point or [point Settings...] - (specify a point or press Enter to stop.)**

Grips Editing

Points can be edited directly through grips:

1. Select the point. Notice that it has one grip.
2. Drag the grip to move the point.

Procedures

- Defining the point display settings (1.17.26)
- Drawing points (1.17.26)

Related Commands

DdPType (6.10.19) - defines the size and shape of points. Divide (6.10.34) - places evenly-spaced points along entities. Measure (6.21.12) - places equi-distant points along entities.

Figure 6.1824

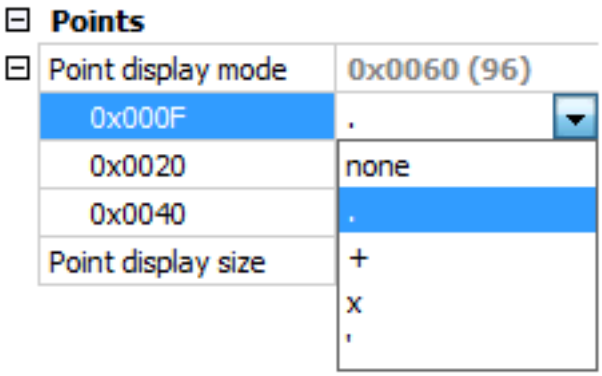

Figure 6.1825



6.24.33 PointCloud

(6.2833 on page 4875) Displays the Point Cloud section of the Drawing Explorer.

Figure 6.1826

Accessing the Command

Keyboard: **pointcloud :PointCloud** Displays a dialog box: (6.1827)

Figure 6.1827

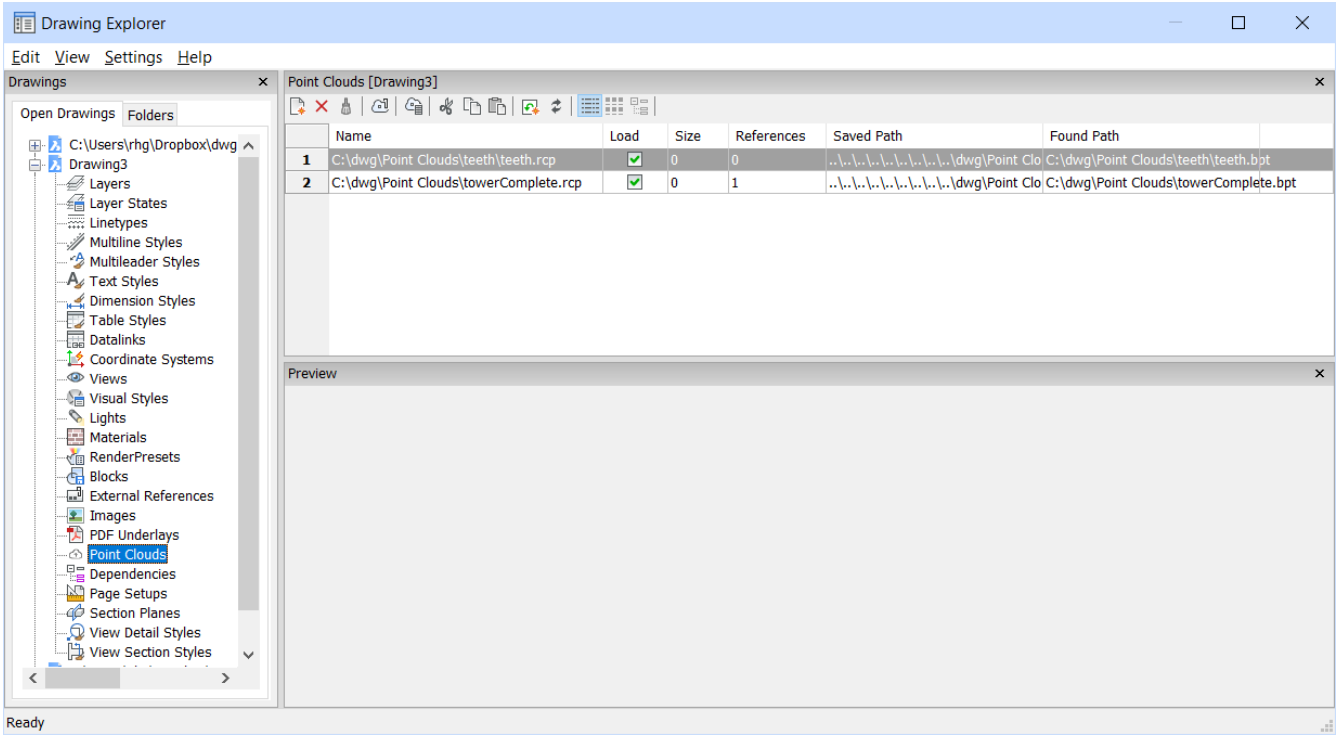

Command Options

Option	Description
New	Attaches a BPT point cloud file to the current drawing, like the PointCloudAttach (6.24.35) command. Preprocess option, shown below.
Delete	Removes the selected point cloud from the current drawing.
Insert	Inserts additional copies of the existing point cloud files into the drawing; displays the Attach Point Cloud dialog box, like the PointCloudAttach (6.24.35) command.
Preprocess	Converts LAS, PTS, and PTX point cloud files into the BricsCAD BPT point cloud format; displays the Point CLoud Data File dialog box, like the PointCloudPreprocess (6.24.43) command
Load	Toggles the display of the point cloud

Related Commands

AttachmentsPanelOpen (6.4.31) - displays the Attachments panel from which point clouds and other attachments can be loaded and controlled. PointCloudAttach (6.24.35) - opens a BPT point cloud file, and then attaches it to the current drawing. PointCloudBoundary (6.24.36) - sets the display of the bounding box of point clouds. PointCloudColorMap (6.24.37) - colorizes the points based on Intensity, Elevation, and Classification of the point cloud. PointCloudCrop (6.24.38) - crops a point cloud entity, displaying only the part of the point cloud inside or outside a prismatic or cylindrical volume. PointCloudPointMax (6.24.39) - defines the maximum amount of points shown per point cloud. PointCloudPointSize (6.24.40) - specifies the size of points. PointCloudPointSize_Minus (6.24.41) - decreases the size of points. PointCloudPointSize_Plus (6.24.42) - increases the size of points. PointCloudPreprocess (6.24.43) - converts point cloud files to BricsCAD BPT format. PointCloudUncrop (6.24.44) - removes all croppings from a point cloud.

6.24.34 PointCloud2dVsDisplay

(6.2833 on page 4875) Controls whether a bounding box and a warning message display when trying to view a

Figure 6.1828

point cloud in the 2D Wireframe visual style.

Accessing the Command

Keyboard: **pointcloud2dvsdisplay : pointcloud2dvsdisplay Prompts you:** 2DDisplay [Display/Hide] <Display>: **(Choose an option.)**

Command Options

Option	Description
Display	A bounding box and a warning message display when the 2D Wireframe visual style is chosen. (6.1829 on the facing page)
Hide	Point clouds do not display. No bounding box nor warning message display.

Settings

Name	Title	Description
PointClouid2dVsDisplay	Point cloud toggle show/hide bounding box in 2d wireframe mode	Point clounds display in a 3D visual style only. Optionally a bounding box and a warning message display In 2D Wireframe visual style. • 0: Display bounding box and warning message. • 1: Hide bounding box and waring message.

Related Commands

PointCloud (6.24.33) - opens the Drawing Explorer to the Point Cloud section; converts, loads, and unloads point cloud file attachments. PointCloudAttach (6.24.35) - opens a BPT point cloud file, and then attaches it to the current drawing. PointCloudBoundary (6.24.36) - sets the display of the bounding box of point clouds.

Figure 6.1829

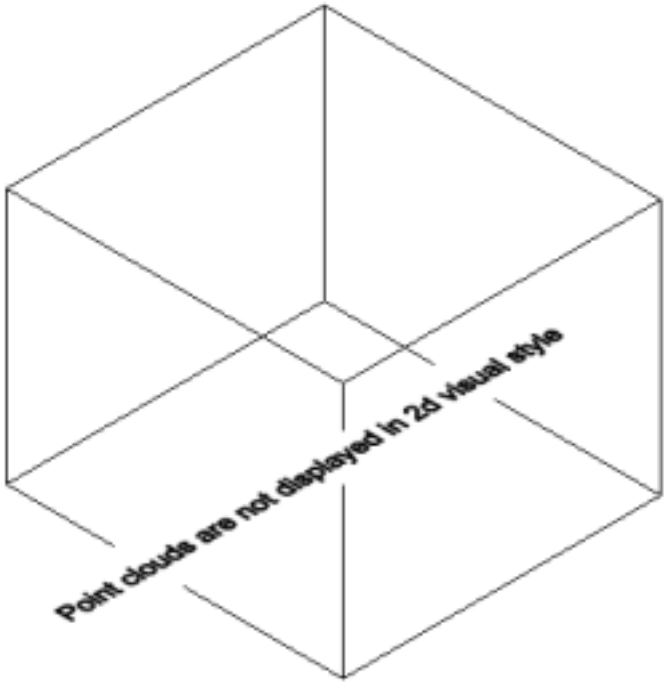

6.24.35 PointCloudAttach

(6.2833 on page 4875) Attaches point cloud files (that were previously converted to BricsCAD's BPT format) to

Figure 6.1830

the current drawing.

Accessing the Command

Keyboard: **pointcloudattach** Toolbar: **Point Cloud :PointCloudAttach** Displays a dialog box: (6.1831)

Figure 6.1831

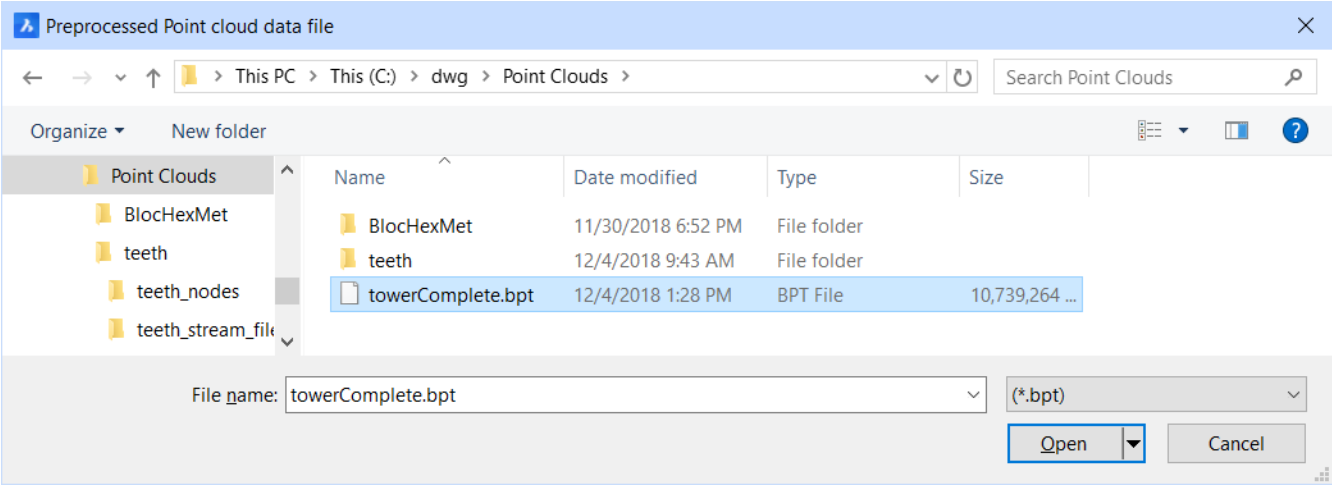

Command Options

Option	Description
File name	Specifies the name of the BPT point cloud file to attach. Point cloud files in other formats must first be converted to BPT with the PointCloudPreprocess (6.24.43) command.
Open	Opens the point cloud file, then displays the Attach Point Cloud dialog box; see below.
Cancel	Cancels the attachment process.

After you click **Open**, the program displays a dialog box: (6.1832 on the next page)

Figure 6.1832

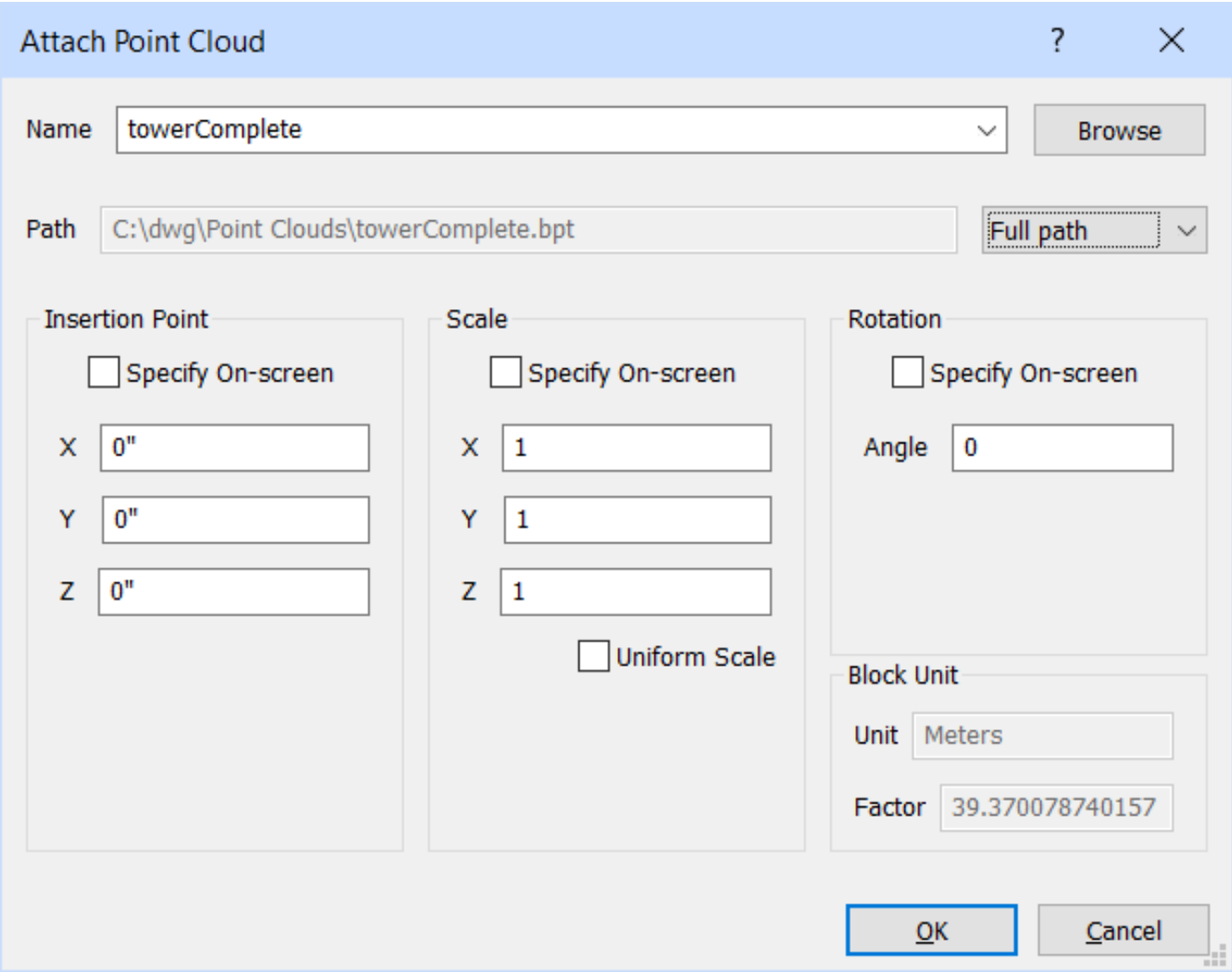

Command Options

Option	Description
Name	Specifies a name for the point cloud to be attached. You can use the name of the file, or give it another name.
Path	Specifies the path to the folder holding the point cloud. The droplist lets you choose whether to • **Full path** - keep the full path • **Relative path** - relative to the folder of the current drawing • **No path** - at all
Insertion Point	Specifies where the lower left corner of the point cloud should be located in the drawing • **Specify on-screen** - prompts you for the insertion point after you close the dialog box • **X, Y, Z** - specifies the x, y, and z coordinates for the insertion point

Scale	Specifies the size of the point cloud: • **Specify on-screen** - prompts you for the scale factor after you close the dialog box • **X, Y, Z** - specifies the scale factor for each of the three directions • **Uniform Scale** - forces all three scale factors to be the same The point cloud is scaled relative to the insertion point.
Rotation	Specifies the angle at which to position the cloud: • **Specify on-screen** - prompts you for the rotation angle after you close the dialog box • **Angle** - specifies the angle The point cloud is rotated relative to the insertion point.
OK	Attaches the point cloud into the current drawing.
Cancel	Cancels the attachment process.

Related Commands

PointCloud (6.24.33) - opens the Drawing Explorer to the Point Cloud section; converts, loads, and unloads point cloud file attachments. AttachmentsPanelOpen (6.4.31) - displays the Attachments panel from which point clouds and other attachments can be loaded and controlled. PointCloudBoundary (6.24.36) - sets the display of the bounding box of point clouds. PointCloudColorMap (6.24.37) - colorizes the points based on Intensity, Elevation, and Classification of the point cloud. PointCloudCrop (6.24.38) - crops a point cloud entity, displaying only the part of the point cloud inside or outside a prismatic or cylindrical volume. PointCloudPointMax (6.24.39) - defines the maximum amount of points shown per point cloud. PointCloudPointSize (6.24.40) - specifies the size of points. PointCloudPointSize_Minus (6.24.41) - decreases the size of points. PointCloudPointSize_Plus (6.24.42) - increases the size of points. PointCloudPreprocess (6.24.43) - converts point cloud files to BricsCAD BPT format. PointCloudUncrop (6.24.44) - removes all croppings from a point cloud.

6.24.36 PointCloudBoundary

(6.2833 on page 4875) Sets the display of the bounding box of point clouds.

Figure 6.1833

Accessing the Command

Keyboard: **pointcloudboundary : pointcloudboundary Prompts you:** Boundary [Hide/OnlyWhenSelected/Show] <Hide>: **(Choose an option or press Enter to accept the current state.)**

Command Options

Option	Description
Hide	Point cloud boundaries do not display. (6.1834 on the next page)
OnlyWhenSelected	The point cloud boundary displays when the point cloud is selected or when hovering over a point cloud when Selection Preview is on or when the Quad is active. (6.1835 on page 4073)
Show	Always display the point cloud boundary. (6.1836 on page 4074)

Setting

Name	Title	Description
PointCloudBoundary	Point Cloud Boundary	Sets the display of the bounding box of point clouds. The value is saved in the registry.

Related Commands

PointCloudAttach (6.24.35) - opens a BPT point cloud file, and then attaches it to the current drawing.

Figure 6.1834



Figure 6.1835



Figure 6.1836



6.24.37 PointCloudColorMap

(6.2833 on page 4875) Colorizes the point cloud.

Figure 6.1837

Accessing the Command

Keyboard: **pointcloudcolormap** Toolbar: **Point Cloud :PointCloudColorMap Prompts you:** Role [Height/Intensity] <Height>: **(Enter h or i)** Color map [Scan/Jet/Earth/Hydro/grAy/Reds/Greens/Blues] <Scan>: **(Enter an option)**

Command Options

Option	Description
Role	Determines if colors are assigned: • **Height** - colors assigned by the height of the points • **Intensity** - colors assigned according to their intensity value When the point cloud file contains no intensity data, then the colors are assigned by height, irregardless of which option you select.
Color map	Specifies the range of colors to assign points: • **Scan** - assigns colors according to color data collected by the scan • **Jet** - assigns a range of colors from dark blue to dark red • **Earth** - assigns a range of colors from light brown to dark brown • **Hydro** - assigns a range of colors from light to dark blue • **grAy**- assigns a range of colors from light gray to dark gray • **Reds** - assigns a range of colors from light to dark red • **Greens** - assigns a range of colors from light to dark green • **Blues** - assigns a range of colors from light to dark blue

When the command ends, the program colorizes the point cloud, such as the "Hydro" one illustrated below. (6.1838 on the next page)

Figure 6.1838



Related Commands

PointCloudAttach (6.24.35) - opens a BPT point cloud file, and then attaches it to the current drawing. PointCloudPointSize (6.24.40) - specifies the size of points. PointCloudPointSize_Minus (6.24.41) - decreases the size of points. PointCloudPointSize_Plus (6.24.42) - increases the size of points. PointCloudPreprocess (6.24.43) - converts point cloud files to BricsCAD BPT format.

6.24.38 PointCloudCrop

(6.2833 on page 4875) Crops a point cloud entity, displaying only the part of the point cloud inside or outside a

Figure 6.1839

Shape Classic Pro Platinum Mechanical BIM

prismatic or cylindrical volume.

Accessing the Command

Keyboard: **pointcloudcrop : pointcloudcrop Prompts you:** Select point cloud entity: **(Select a point cloud.)** Crop option [Rectangular/Circular/Polygonal/Invert/showToggle/removeLast/removeAll] <Rectangular>: **(Choose an option or press Enter to create a rectangular cropping.)**

(6.1840 on the next page) uncropped point cloud	(6.1841 on the following page) rectangular cropping inside	(6.1842 on page 4079) rectangular cropping outside

Note: Multiple cropping volumes can be combined.

Command Options

Option	Description
Rectangular	Creates a rectangular prismatic cropping. Prompts you: **First corner point - (specify a point.) Specify opposite corner - (specify a point.) Inside? [Inside/Outside] <Inside> - (choose an option.)** • **Inside**: displays the part of the point cloud inside the rectangular prismatic volume only. • **Outside**: displays the part of the point cloud outside the rectangular prismatic volume only.
Circular	Creates a cylindrical cropping. Prompts you: **Circle center point - (specify a point.) Point on circle circumference - (specify a point.) Inside? [Inside/Outside] <Inside> - (choose an option.)** • **Inside**: displays the part of the point cloud inside the cylindrical volume only. • **Outside**: displays the part of the point cloud outside the cylindrical volume only.
Polygonal	Creates a polygonal prismatic cropping. Prompts you: **Specify first point - (specify a point.) Specify next point - (specify a point.) Specify next point - (specify a point.) Specify next point - (specify more points or press Enter to stop.) Inside? [Inside/Outside] <Inside> - (choose an option.)** • **Inside**: displays the part of the point cloud inside the polygonal prismatic volume only. • **Outside**: displays the part of the point cloud outside the polygonal prismatic volume only.
Invert	Inverts the current cropping; toggles the cropping inside/outside and vice versa.

Show Toggle	Toggles the current cropping on/off.
Remove Last	Removes the most recently added cropping volume.
Remove All	Removes all cropping.

Related Commands

PointCloud (6.24.33) - opens the Drawing Explorer to the Point Cloud section; converts, loads, and unloads point cloud file attachments. PointCloudBoundary (6.24.36) - sets the display of the bounding box of point clouds.

Figure 6.1840



Figure 6.1841

Figure 6.1842

6.24.39 PointCloudPointMax

(6.2833 on page 4875) This command sets the maximum amount of points shown on screen per point cloud.

Figure 6.1843

Shape Classic Pro Platinum Mechanical BIM

Since a screen only contains a few million pixels, it makes no sense to display more points at a given moment. Lowering this value results in displaying less detail but faster response. This does not mean that the actual point cloud cannot contain more points!! That latest number can be typically several hundred millions and even larger, and is not affected by this setting.

Accessing the Command

Keyboard: **pointcloudpointmax : pointcloudpointmax Prompts you:** Enter new value for POINTCLOUDPOINTMAX <1000000>: **(Type a value or press Enter to accept the current value.)**

Command Options

No command options.

Settings

Name	Title	Description
PointCloudPointMax	Point cloud max points	Maximum number of points displayed per point cloud. Values between 100 000 and 20 000 000 are accepted.

Related Commands

PointCloud (6.24.33) - displays the Point Cloud section of the Drawing Explorer. PointCloudAttach (6.24.35) - attaches point cloud files (that were previously converted to BricsCAD's BPT format) to the current drawing. PointCloudPointSize (6.24.40) - specifies the size of points. PointCloudPointSize_Minus (6.24.41) - decreases the size of points. PointCloudPointSize_Plus (6.24.42) - increases the size of points.

6.24.40 PointCloudPointSize

(6.2833 on page 4875) Sets the size of points in point clouds.

Figure 6.1844

Accessing the Command

Keyboard: **pointcloudpointsize :PointCloudPointSize Prompts you:** Set point size: **(Enter a number)**

Command Options

Set point size	Specify a number from 0 and larger. The larger the number, the larger each point. Very large numbers can overwhelm the display so that you can no longer see details in the point cloud.

When the command ends, the program displays all points in the new size. You may need to zoom in to see the change.

Related Commands

PointCloudAttach (6.24.35) - opens a BPT point cloud file, and then attaches it to the current drawing. PointCloud-PointMax (6.24.39) - defines the maximum amount of points shown per point cloud. PointCloudPointSize_Minus (6.24.41) - decreases the size of points. PointCloudPointSize_Plus (6.24.42) - increases the size of points. Point-CloudPreprocess (6.24.43) - converts point cloud files to BricsCAD BPT format.

6.24.41 PointCloudPointSize_Minus

(6.2833 on page 4875) Decreases the size of points in point clouds.

Figure 6.1845

Accessing the Command

Keyboard: **pointcloudpointsize_minus** Toolbar: **Point Cloud :PointCloudpointsize_minus Prompts you:** Decreased point size to 1.000000

Command Options

None. This command reduces the size of each point in the cloud by one size.

Related Commands

PointCloudAttach (6.24.35) - opens a BPT point cloud file, and then attaches it to the current drawing. PointCloudPointMax (6.24.39) - defines the maximum amount of points shown per point cloud. PointCloudPointSize (6.24.40) - specifies the size of points. PointCloudPointSize_Plus (6.24.42) - increases the size of points. PointCloudPreprocess (6.24.43) - converts point cloud files to BricsCAD BPT format.

6.24.42 PointCloudPointSize_Plus

(6.2833 on page 4875) Increases the size of points in point clouds.

Figure 6.1846

Accessing the Command

Keyboard: **pointcloudpointsize_plus** Toolbar: **Point Cloud :PointCloudpointsize_plus Prompts you:** Increased point size to 1.000000

Command Options

None. The program increases the size of points in cloud by one.

Related Commands

PointCloudAttach (6.24.35) - opens a BPT point cloud file, and then attaches it to the current drawing. PointCloudPointMax (6.24.39) - defines the maximum amount of points shown per point cloud. PointCloudPointSize (6.24.40) - specifies the size of points. PointCloudPointSize_Minus (6.24.41) - decreases the size of points. PointCloudPreprocess (6.24.43) - converts point cloud files to BricsCAD BPT format.

6.24.43 PointCloudPreprocess

(6.2833 on page 4875) Converts point cloud files to BricsCAD BPT format

Figure 6.1847

Figure 6.1850

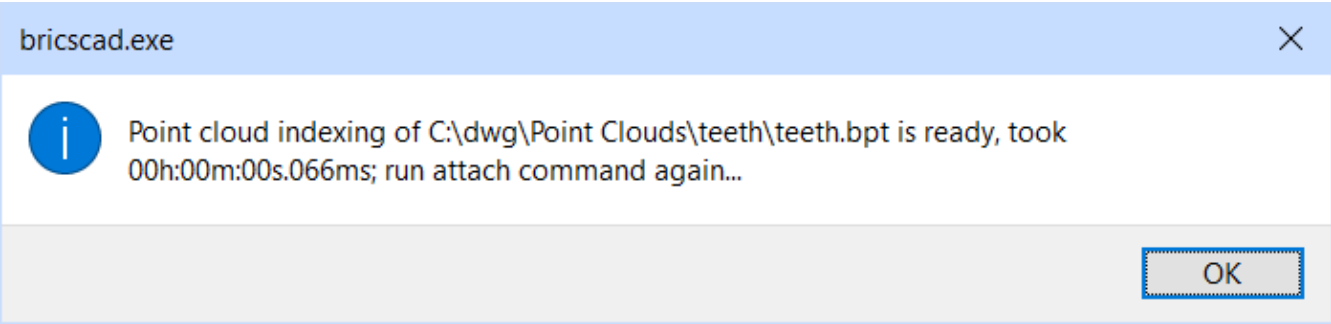

Accessing the Command

Keyboard: **pointcloudpreprocess** Toolbar: **Point Cloud :PointCloudPreprocess** Displays the Point Cloud Data File dialog box: (6.1848) Choose a LAS, PTX, or PTX file, and then click **Open**. The program displays the

Figure 6.1848

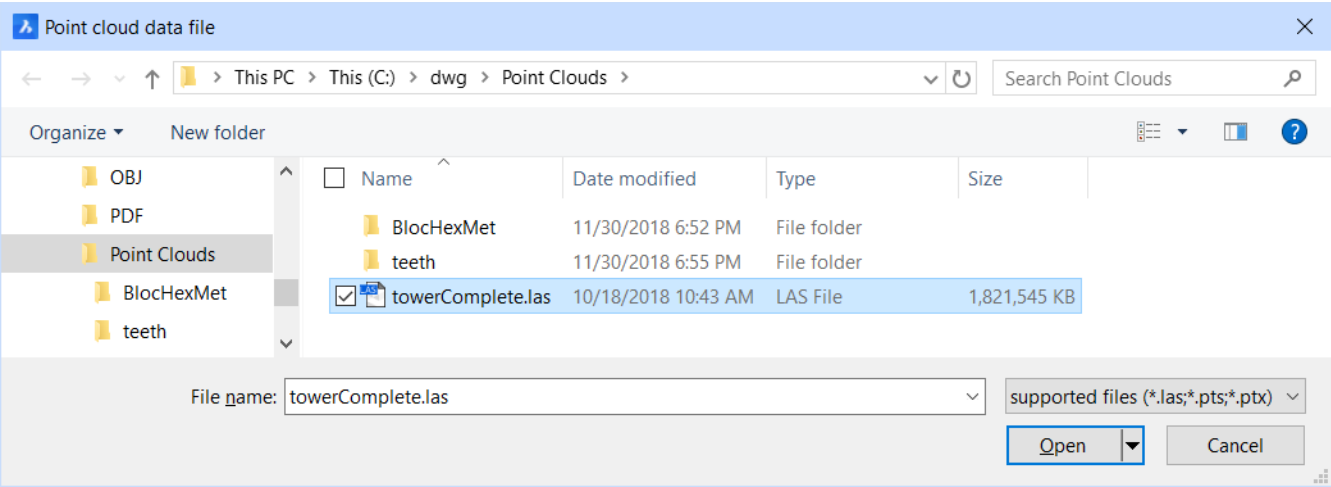

Give Name for Preprocessing Output File dialog box. (6.1849) Choose a folder in which to place the BPT file, and

Figure 6.1849

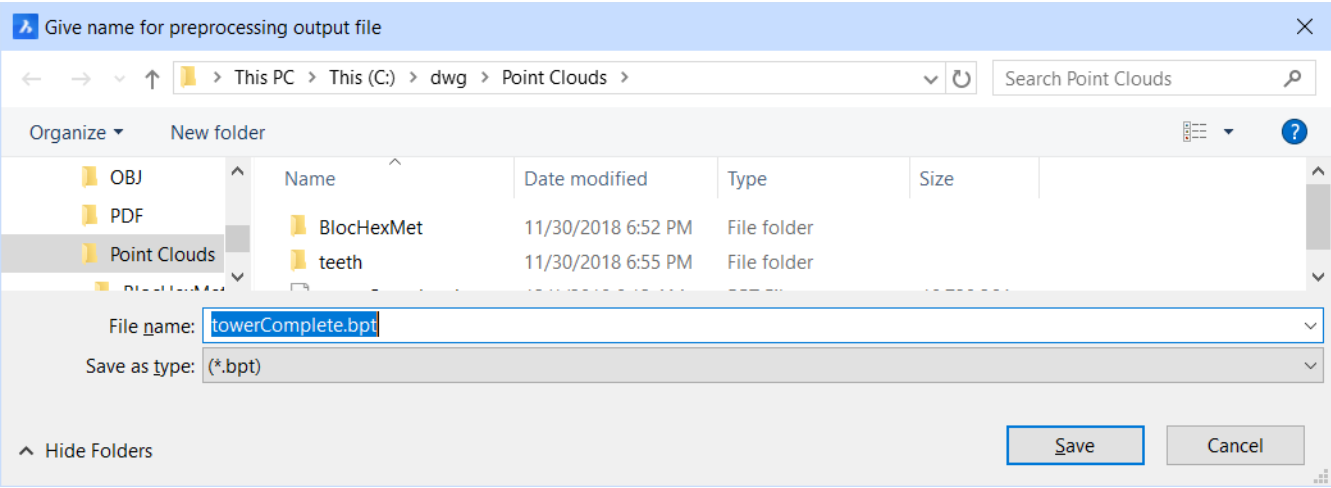

then click Save. **The program prompts you:** Start preprocessing of raw point cloud data? This is a necessary step, but will take ~1 minute per million points. [Yes/No] <Yes>:**(Press Enter to continue)** Give unit for point coordinates. [Inches/Feet/Miles/miLlimeters/Centimeters/mEters/Kilometers/micrOinches/milS/Yards/Angstroms/Nanometers/micRo <mEters>: **(Specify a unit type)** Chosen units are Meters Preprocessing data: C:\Users\ralphg\Desktop\Dropbox\dwg\Point Clouds\3D part.bpt -> This will take apprx 1 minute per million points source data. The program processes the points in the background so that you can carry on working on drawings. The processing time can take from sev- e[illegible] several minutes. When done, the program displays a dialog box with the results of the conversion: (6.1850) When the program reports the conversion is completed, use the PointCloudAttach (6.24.35) command to attach the BPT point cloud file to the current drawing.

Command Options

Option	Description
File name	Specifies the name of the point cloud file to process
Supported formats	Specifies the point cloud file formats supported by BricsCAD: • **LAS** - LASer (lidar) format • **PTS** - Leica PoinTS format (contains only x,y,z points) • **PTX** - Leica format enhanced with luminosity data
Open	Opens the point cloud file, and then prompts you for options.
Start preprocessing of raw point cloud data?	Large files can take a long time to process, and so you have the choice of not proceeding with the conversion: • **Yes** - carry on converting the point cloud file to BPT format • **No** - cancel the conversion process
Give unit for point coordinates.	Specify a type of unit, in case the point cloud needs to match a model in the drawing: • **Inches** • **Feet** • **Miles** • **miLlimeters** • **Centimeters** • **mEters** - default units • **Kilometers** • **micrOinches** • **milS** • **Yards** • **Angstroms** • **Nanometers** • **micRons**

Once the processing is finished, the resulting BPT file is attached to drawings with the PointCloudAttach (6.24.35) command.

Related Commands

AttachmentsPanelOpen (6.4.31) - displays the Attachments panel from which point clouds and other attachments can be loaded and controlled. PointCloudAttach (6.24.35) - opens a BPT point cloud file, and then attaches it to the current drawing. PointCloudColorMap (6.24.37) - colorizes the points based on Intensity, Elevation, and Classification of the point cloud. PointCloudPointSize (6.24.40) - specifies the size of points.

6.24.44 PointCloudUncrop

(6.2833 on page 4875) Removes all croppings from a point cloud.

Figure 6.1851

Accessing the Command

Keyboard: **pointclouduncrop : pointclouduncrop Prompts you:** Select point cloud entity: (Select the point cloud.) All croppings of the selected point cloud are removed right away.

Command Options

No command options.

Related Commands

PointCloud (6.24.33) - opens the Drawing Explorer to the Point Cloud section; converts, loads, and unloads point cloud file attachments. PointCloudCrop (6.24.38) - crops a point cloud entity, displaying only the part of the point cloud inside or outside a prismatic or cylindrical volume.

6.24.45 Pointlight

(7.3 on page 4931) Creates a point light for use in renderings, placing this glyph in the drawing: **Note:**

Figure 6.1852

Shape Classic Pro Platinum Mechanical BIM

A point light spreads illumination in all directions, like a bare lightbulb, and so has no target.

Accessing the Command

command bar: **pointlight** menu bar: **View | Rendering | Lights | New point light** ribbon: **View | Lights | Create | New Point Light** toolbar: **Lights |** : **Pointlight Prompts you in the command bar:** Specify source position <0,0,0>: **(Specify the position of the light)**

- When the LIGHTINGUNITS (1.26.4) system variable is 0 (no lighting units), the following prompt displays:

Enter an option to change [Name/Intensity/Status/shadoW/Attenuation/Color/eXit] <eXit>: **(Enter an option,or press Enter to end the command)**

- If the LIGHTINGUNITS (1.26.4) system variable is 1 (American lighting units) or 2 (international lighting units), the following prompt displays:

Enter an option to change [Name/Intensity factor/ Status/ Photometry/ shadoW/ Attenuation /filterColor/ eXit] <eXit>: **(Enter an option,or press Enter to end the command)**

Command Options

Option	Description
Specify source position	Specifies the position of the light: • Pick a point • Enter x,y,z coordinates • Press **Enter** to accept the default location
Name	Specifies a name for the light so that it can be identified by the LightList command; prompts you: **Enter light name <Pointlight1>** - **(enter an option)**: • Enter a name • Press **Enter** to accept the default name
Intensity Factor Intensity	Specifies the intensity of the light; prompts you: **Enter intensity (0.00 - max float) <1.0>** - **(enter an option)**: • Enter an intensity values between 0.00 and the maximum value supported by your system • Press **Enter** to accept the default value

Status	Toggles the use of this light; prompts you: **Enter status [ON/OFf] <ON>** - **(enter an option)**: • **ON** - light is included when calculating renderings • **OFf** - light is excluded
Photometry	Specifies the photometric properties of the light; prompts you: **Enter a photometric option to change [Intensity/Color/eXit] <Intensity>** - **(enter an option)**: • **Enter intensity (Cd) or enter an option [Flux/Illuminance] <1500.0>**: - **(enter the intensity expressed in candela or an option)**: **Enter Flux (Lm)** - **(enter the luminous flux expressed in lumens.) Enter Illuminance (Lx or Fc) or enter an option [Distance] <9424.8>** - **(enter the illuminance expressed in lux or foot-candles.) Enter Distance** - **(Enter a distance expressed in drawing units.)** • **Enter color name or enter an option [?/Kelvin] <D65>** - **(enter a color name.) ?** - lists the names of available colors, such as: D65 Fluorescent Coolwhite Whitefluorescent daylightfluorescenT Incandescent Xenon Halogen Quartz Metalhalide mErcury Phosphormercury highpressureSodium Lowpressuresodium **Enter Kelvin temperature <3600.0>** - **(enter a color temperature expressed in degrees Kelvin.)**

Shadow	Specifies the look of shadows cast by this light; prompts you: **Enter shadow settings [Off/Sharp/soFt mapped/soft sAmpled] <Sharp>** - **(enter an option)**: • **Off** - disables the calculation of shadows for the light. • **Sharp** - displays shadows with sharp edges. Use this option to increase performance. • **Soft mapped** - displays realistic shadows with soft edges. Prompts you: Enter map size [64/128/256/512/1024/2048/4096] <256>: • **Soft sampled** : Displays realistic shadows with softer shadows based on extended light sources; prompts you: **Enter an option to change Shape/sAmples/Visible/<eXit>** - **(enter an option)**: **Enter shape [Disk/Rect] <Disk>** - **(type D or R) Enter radius <0.0>** - enter the radius of the disk **Enter Width <0.0>** - enter width of the rectangle **Enter Length <0.0>** - enter length of the rectangle • **Enter Shadow Sample <16>** - **(specify the sampling size of the shadow; larger numbers are more accurate but take longer to render.)** • **Enter Shape Visibility [Yes/No] <No>** - **(type Y or N to cast a shadow that represents shapes (more accurate) or is rectangular (faster to render).)**

Attenuation	Specifies how the illumination falls off with distance from the light: **Enter an option to change [attenuation Type/Use limits/attenuation start Limit/attenuation End limit/eXit] <eXit>** - **(enter an option)**: • **Enter attenuation type [None/Inverse linear/inverse Squared] <None>** - specifies the type of attenuation: **None** - No attenuation so that the distance to the light source has no influence **Inverse linear** - attenuation is the inverse of the linear distance from the light: at a distance of 2 units from the light source, light is half as strong; at a distance of 4 units, light is one quarter as strong **Inverse squared** - attenuation is the inverse of the square of the distance from the light: at a distance of 2 units, light is one quarter as strong; at a distance of 4 units, light is one sixteenth as strong • **Use limits** - toggles whether the extent of the illumination is limited; prompts you: **Limits [OFf/ON]** - **(enter an option)**: **ON** - limit the extent **OFf** - do not limit it • **attenuation start Limit** - defines the point where the light starts to shine, measured from the center of the light; prompts you: **Specify start limit offset <1.0>** - **(enter a distance.)** • **attenuation End limit** - defines the point where the light stops to shine, measured from the center of the light; prompts you: **Specify end limit offset <10.0>** - **(enter a distance.)**
colorFilter	Specifies the color of the light; prompts you: **Enter true color (R,G,B) or enter an option [Index color/Hsl]:<255,255,255>** - **(enter an option)**: • **Enter true color** - the RGB color model is an additive color model in which red, green, and blue light are added together in various ways to reproduce a broad array of colors. The name of the model comes from the initials of the three additive primary colors, red, green, and blue. The component values are stored as integer numbers in the range 0 to 255, the range that a single 8-bit byte can offer (by encoding 256 distinct values). • **Index color** - specifies an AutoCAD Color Index color. • **Hsl** - specifies the color using three parameters Hue, Saturation and Lightness
eXit	Concludes the command and creates the light.

Definitions

Candela The candela (symbol: cd) is the SI base unit of luminous intensity; that is, power emitted by a light source in a particular direction, weighted by the luminosity function (a standardized model of the sensitivity of the human eye to different wavelengths, also known as the luminous efficiency function). A common candle emits light with a luminous intensity of roughly one candela. **Lumen** The lumen (symbol: Lm) is the SI unit of luminous flux, a measure of the power of light perceived by the human eye. Luminous flux differs from radiant flux in that luminous flux measurements (such as lumens) are intended to reflect the varying sensitivity of the human eye to different wavelengths of light, while radiant flux measurements (such as watts) indicate the total power of light emitted. The lumen is defined in relation to the candela as: 1 lm = 1 cd·sr As a full sphere has a solid angle of 4·pi steradians, a light source that uniformly radiates one candela in all directions has a total luminous flux of 1 cd·4pi sr = 4pi ≈ 12.57 lumens. For example, if a candle emits light with a luminous intensity of about 1 candela, the total light emitted is about 12.6 lumens. **Illuminance** In photometry, illuminance is the total luminous flux incident on a surface, per unit area. It is a measure of the intensity of the incident light, wavelength-weighted by the luminosity function to correlate with human brightness perception. **LIGHTINGUNITS**=2 International lighting units uses SI units derived units illuminance is measured in lux (lx) or lumens per square metre. **LIGHTINGUNITS**=1 American lighting units use the foot-candle (Fc) is a non-metric unit of illuminance that is used in photography. The unit is defined as the amount of illumination the inside surface of a 1-foot radius sphere would be receiving if there were a uniform point source of one candela in the exact center of the sphere. Alternatively, it can be defined as the illuminance on a 1-square foot surface of which there is a uniformly distributed flux of one lumen. This can be thought of as the amount of light that actually falls on a given surface. The foot-candle is equal to one lumen per square foot. One foot-candle is equal to approximately 10.764 lux, although in the lighting industry, typically this is approximated as 1 foot-candle being equal to 10 lux. **Kelvin Temperature** Color temperature is a characteristic of visible light that has important applications in lighting, photography, videography, publishing, manufacturing, astrophysics, and other fields. The color temperature of a light source is the temperature of an ideal black-body radiator that radiates light of comparable hue to that light source. The temperature is conventionally stated in units of absolute temperature: degrees kelvin (K). Higher color temperatures (5,000 K or more) are called cool colors (blueish white); lower color temperatures (2,700 – 3,000 K) are called warm colors (yellowish white through red).

Related Commands

Distantlight (6.10.33) - creates a distant light. Light (6.20.26) - creates a new light in the drawing. Lightlist (6.20.28) - displays the Drawing Explorer - Lights dialog window. Render (6.26.23) - calculates a photorealistic image of the 3D model. Spotlight (6.27.45) - creates a spot light. Sunproperties (6.27.60) - displays the Sun Properties of the Active Viewport editor in the Drawing Explorer - Lights dialog. Weblight (6.33.6) - creates a web light.

6.24.46 Polygon

(7.3 on page 4931) Draws regular polygons, from 3 to 1,024 sides. **Note:** This command draws regular polygons,

Figure 6.1853

Shape Classic Pro Platinum Mechanical BIM

where each side is the same length, and are made of polylines. To draw irregular polygons, use the Rectang (6.26.6) or PLine (6.24.28) commands. (6.1859 on page 4096)

Accessing the Command

command bar: **polygon** alias: **pol** menu bar: **Draw | Polygon** ribbon: **Draw | Draw | Polygons | Polygon** toolbar: **Draw | Polygon |** : **Polygon Prompts you in the command bar:** Polygon: Set number of sides or [Width of line/Multiple polygons] <4>: **(Specify the number of sides, press Enter for the default number of sides, or else enter an option)** This command draws polygons by several different methods:

- Location of center point and the midpoint of a side; **prompts you**:

Specify by: Set center of polygon or [specify by Edge]: **(Pick a point for the center)** Specify by: Select midpoint of side or [specify by Vertex]: **(Pick a point at the midpoint of one side)** (6.1854)

Figure 6.1854

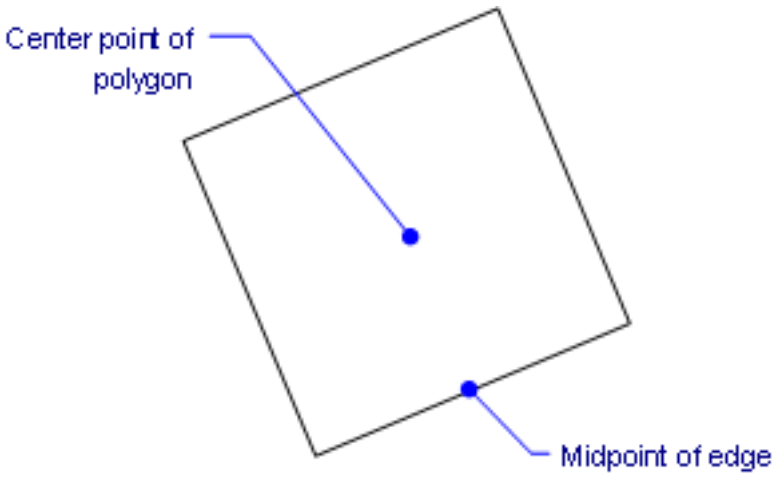

- Length of one edge by entering the **E** option:

First endpoint of edge: **(Pick a point)** Second endpoint of edge: **(Pick another point)** (6.1855 on the next page)

- Location of center point and one vertex:

Specify by: Select midpoint of side or [specify by Vertex]: **(Type V)** Specify by: Select vertex point or [specify by Side]: **(Pick a point at what should be one of the vertices)** (6.1856 on the following page)

Figure 6.1855

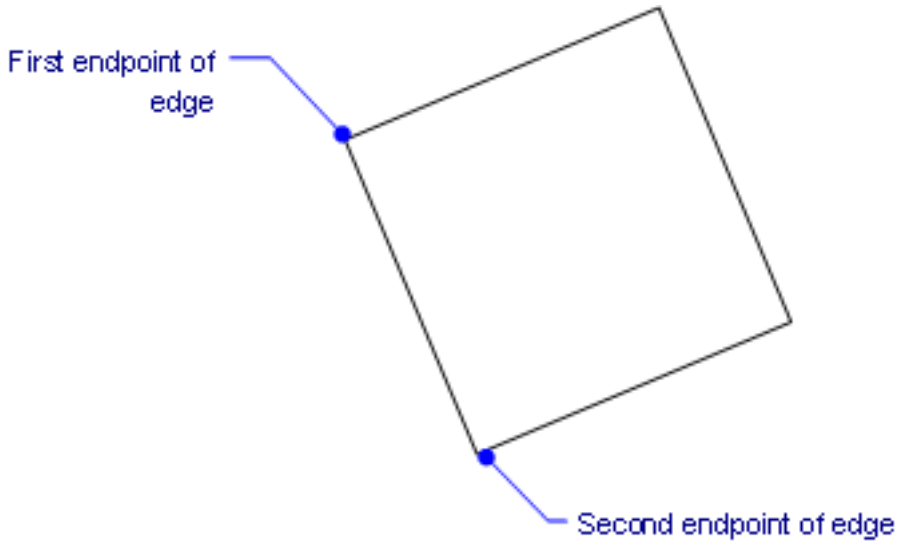

Figure 6.1856

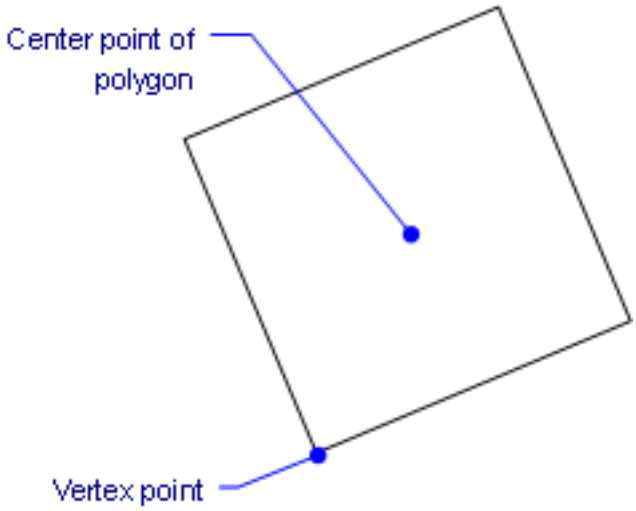

Command Options

Option	Description
Number of sides	Specifies the number of sides; enter a number between 3 and 1024.
Multiple polygons	Repeats the command to draw additional polygons.
Width of line	Specifies the width of the edge lines.
Center of polygon	Specifies the center point of the polygon.
Midpoint of side	Specifies the midpoint of one of the sides: (6.1859 on page 4096) The midpoint of the side determines the size and angle of the polygon.
Edge	Specifies the length of an edge; prompts you: 1. **First endpoint of edge - (specify the edge's start point.)** 2. **Second endpoint of edge - (specify the edge's endpoint.)** (6.1860 on page 4096) The length of the side determines the size and angle of the polygon.

Vertex	Specifies a vertex (corner of the polygon); prompts you: **Select vertex point** - **(specify the vertex.)** (6.1861 on page 4097) The location of the vertex determines the size and angle of the polygon.

Procedures

Drawing polygons

Grips Editing

Polygons can be edited directly through grips:

1. Select the polygon. Notice that it has a square grip at each vertex and a triangular grip at the midpoint of each segment. (6.1857)

Figure 6.1857

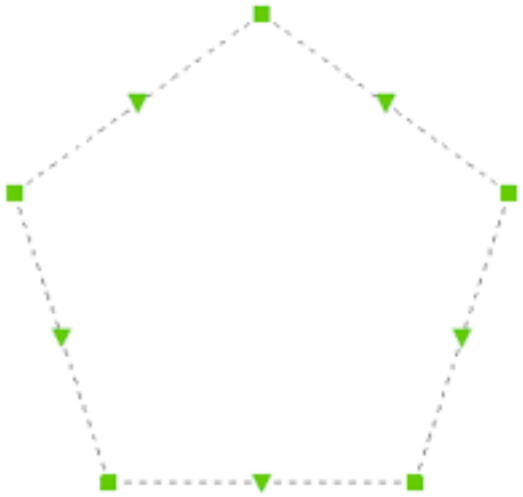

2. Drag a square grip to move a vertex.
3. Drag a triangular grip to move a segment.

Notice that the polygon is no longer regular.

Related Commands

Rectang (6.26.6) - draws rectangles and squares. PEdit (6.24.21) - edits polygons.

Figure 6.1858

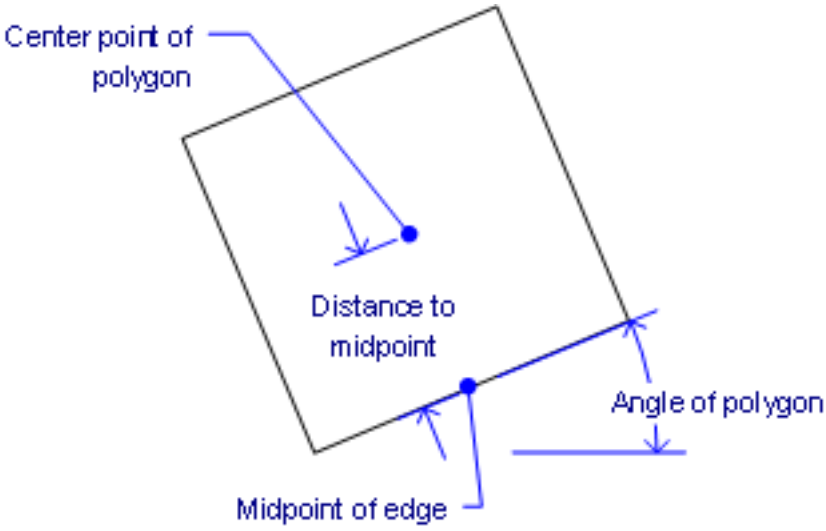

Figure 6.1859

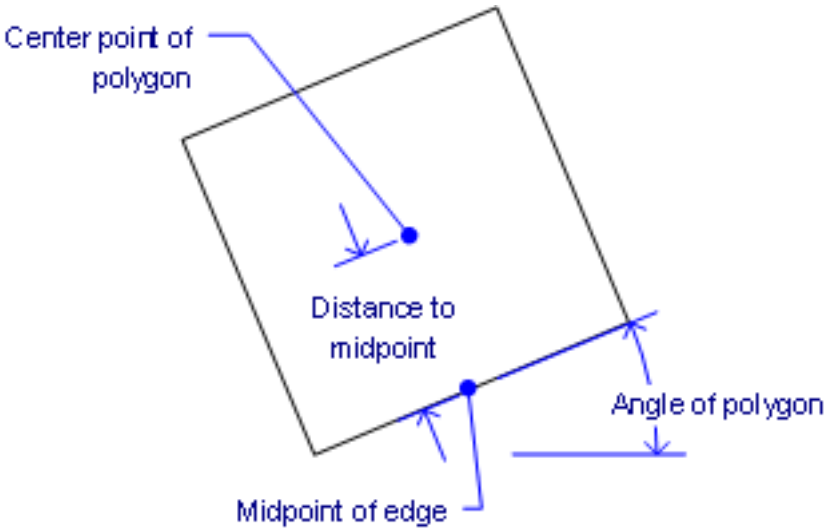

Figure 6.1860

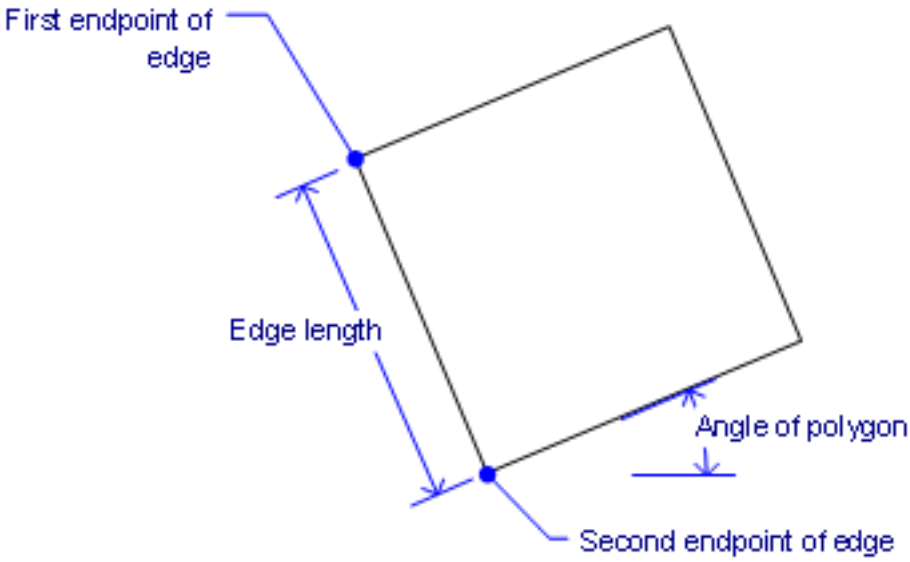

Figure 6.1861

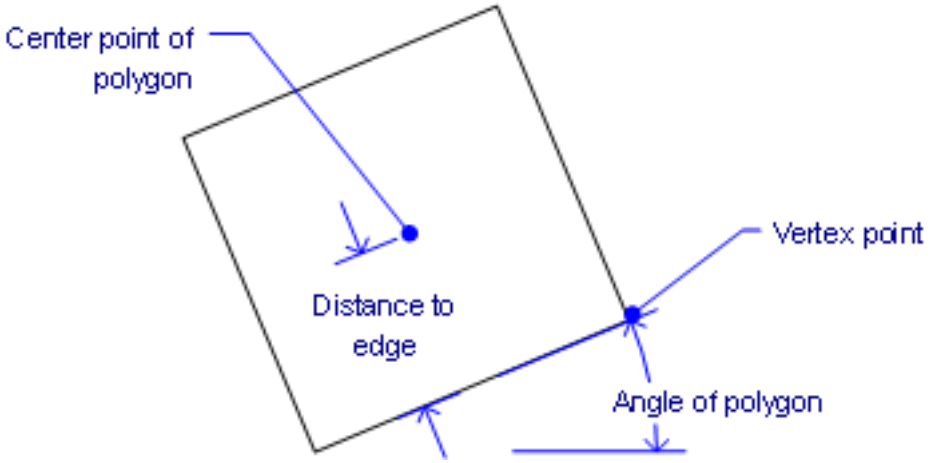

6.24.47 Preview

(7.3 on page 4931) Displays the Preview window so that you can check how the drawing looks before you plot

Figure 6.1862

Shape Classic Pro Platinum Mechanical BIM

it. **Note:** This command does not work with the "None" printer; use the Print (6.24.49) or PageSetup (6.24.1) command to first specify a printer.

Accessing the Command

command bar: **preview** aliases: **ppreview** **pre** menu bar: **File | Print Preview** ribbon: **Home | Print/Plot | Preview** toolbar: **Standard |** : **Preview** Displays a window: (6.1863) Use the mouse scroll wheel to zoom, and

Figure 6.1863

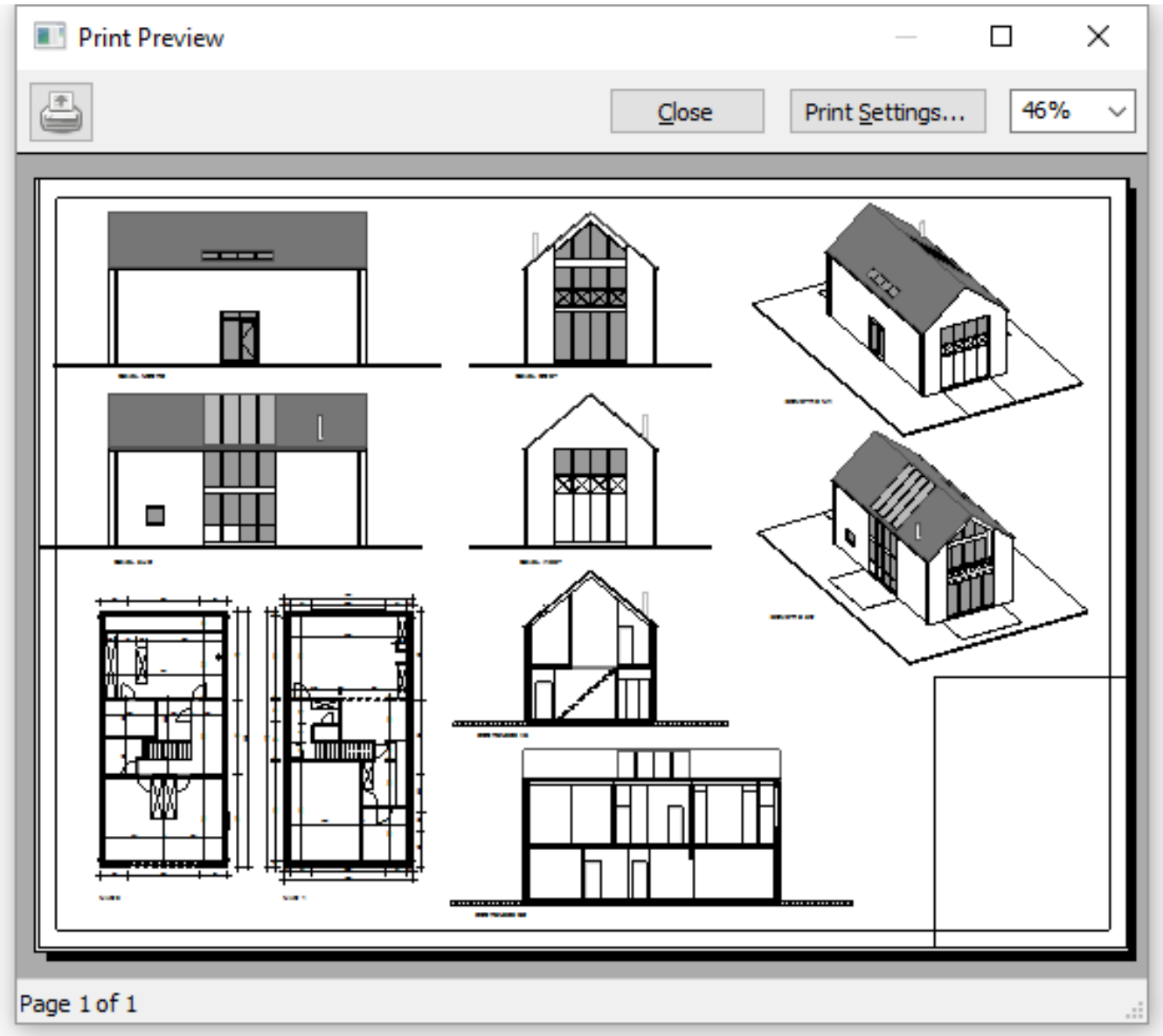

use the scroll bars to pan. Click **Print** to plot the drawing, or click **Close** to return to BricsCAD.

Command Options

Option	Description
Print	Prints the drawing; does not display the Print dialog box. See Print (6.24.49) command.
Close	Closes the preview window and returns to the BricsCAD drawing window.
Print Settings	Displays the Print Settings dialog box. See PageSetup (6.24.1) command.
Zoom	Changes the size of the preview; use the scroll bars to pan.

Related Commands

Print (6.24.49) - prints drawings through a dialog box. Plot (6.24.26) - plots drawings through the command bar.

6.24.48 PolySolid

(6.2777 on page 4835) Quickly 3D solids that look like walls and roofs. (6.1865)

Figure 6.1864

Figure 6.1865

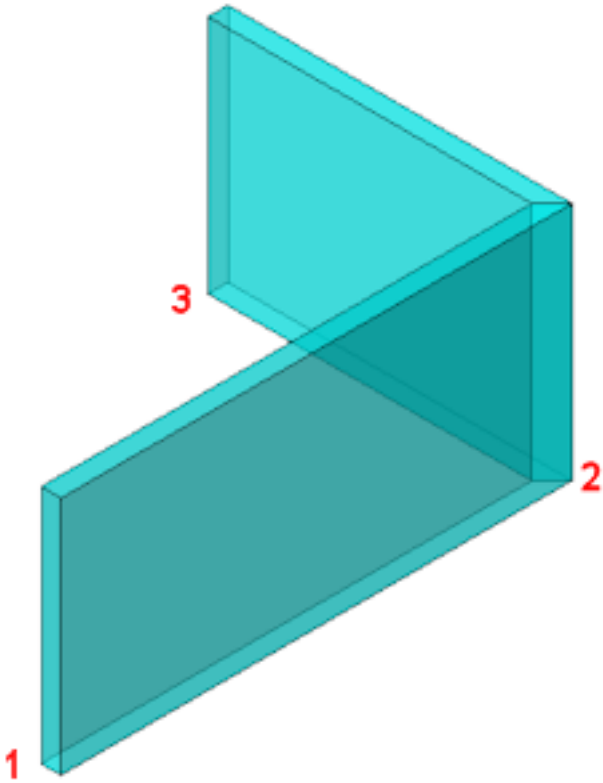

Accessing the Command

keyboard: **polysolid** alias: **pso** menu bar: **Model | 3D Solids | Polysolid** ribbon: **Model | Create 3D** toolbar: **Solids** quad tab: **Model** : **PolySolid Prompts you in the command bar:** Start point or [Height/Width/Justification/Entity/Separa solids/Dynamic] <Entity>: **(Specify a point, such as #1 in the figure above, or enter an option)** Set next point or [draw Arcs/Distance]: **(Specify a point, such as #2, or enter an option)** Set next point or [draw Arcs/Distance/Follow/Undo]: **(Specify a point, such as #3, or press Enter to specify the height)** Set next point or [draw Arcs/Close/Distance/Follow/Undo]: **(Specify a point, enter an option, or press Enter)** Height of polysolid <8.00>: **(Enter a height, or else press Enter accept the default height)** The height of the polysolid is perpendicular to the XY-plane of the current **coordinate system** (WCS or UCS) or dynamic UCS.

Command Options

Option	Description
Start point	Pick the starting point of the polysolid, or enter x,y coordinates.
Set next point	Pick the next vertex of the polysolid, or enter x,y coordinates.

Height	Sets the height of the polysolid; prompts you: **Height of polysolid <8> - (enter a value.)** The default height is saved to the PSOLHEIGHT variable for reuse by this command. This default height is used when the Dynamic option is off.
Width	Sets the width of the polysolid; prompts you: **Width of polysolid <0.5> - (enter a value.)** The default width is saved to the PSOLWIDTH system variable for reuse by this command.
Justification	Defines the position of the polysolid entity with respect to the base line; prompts you: **Select justification [Left/Right/Center] <Center> - (choose an option)**: • **Left** - the width of the polysolid is drawn to the left of the center line, which is defined by your pick points • **Right** - the width of the polysolid is drawn to the left of the center line • **Center** - width is drawn on both side of the center line; this is the default justification When Hot Key Assistant is on (**HKA** on the status bar), then the following widget appears on the screen; tap the **Ctrl** key to switch dynamically between left, center, and justification: (6.1866 on the next page)
Entity	Draws the polysolid along an existing 2D entity; prompts you: **Select polysolid base - (select a line, open or closed polyline, arc, circle, ellipse, elliptical arc, or splines.)**
Separate solids	Determines whether the 3D solids drawn by this command are created separately; prompts you: **Separate solids On/OFF <On> - (enter an option)**: • **On** - draws separate solids between vertices (at left, below) • **OFF** - draws the entire polysolid as a single, multi-segment entity; bisector connection lines are removed in sections depending on the Union Section (2.6.12) property of the material(s) in the composition that is assigned to the connected solids (at right, below (6.1867 on page 4103)
Dynamic	Determines whether the height of the polysolid is fixed; prompts you: **Dynamic height On/OFF <On> - (enter an option)**: • **On** - you will be prompted to specify the height of the polysolid entity; prompts you: **Height of polysolid <8.00> - (enter a value, press Enter to accept the default height; or click a point in the drawing.)** • **OFF** - uses the the height defined by the PSOLHEIGHT (1.10.11) variable You can also use dynamic dimensions (**DYN** on the status bar) to define the width and height of the polysolid in the dynamic entry fields; press the **Tab** key to switch to the other field, and then press **Enter** to confirm the values. (6.1868 on page 4103)

draw Arcs	Starts drawing arc segments; prompts you: **Set end of arc or [draw Lines/CLose/Direction/Second point/Undo]** - **(enter an option)**: • **End of arc** - enter a point to make the arc tangent to the previous segment • **Draw Lines** - switches back to drawing linear segments • **Direction** - specifies the direction of the tangent at the start point of the new arc segment • **Second point** - prompts you to specify a point along the arc's circumference
Distance	Specifies the length and angle of a linear segment; prompts you: 1. **Distance for segment** - **(type a value.)** 2. **Angle of segment** - **(type a value.)**
Follow	When switching from arc segments to linear segments, creates the linear segment tangent to the arc segment.
Close	Creates a closing segment between the previous point and the start point of the polysolid. If you snap to the start point of the currently created chain, the chain is closed automatically. This option is available after creating two polysolid segments.
Undo	Removes the previous segment.

Procedures

- Creating a single wall (2.4.10)
- Creating a chain of L-connected walls (6.20.18)

Related Commands

BimConnect (6.20.18) - Creates an L-connection between minor faces of two solids. Drag (6.10.37) - drags major faces of solids while preserving connections with minor faces. Drags minor faces; optionally connects minor faces to major faces of other solids. BimQuickDraw (6.7.33) - Allows to quickly create and edit rectangular and L-shaped rooms and buildings.

Figure 6.1866

Figure 6.1867

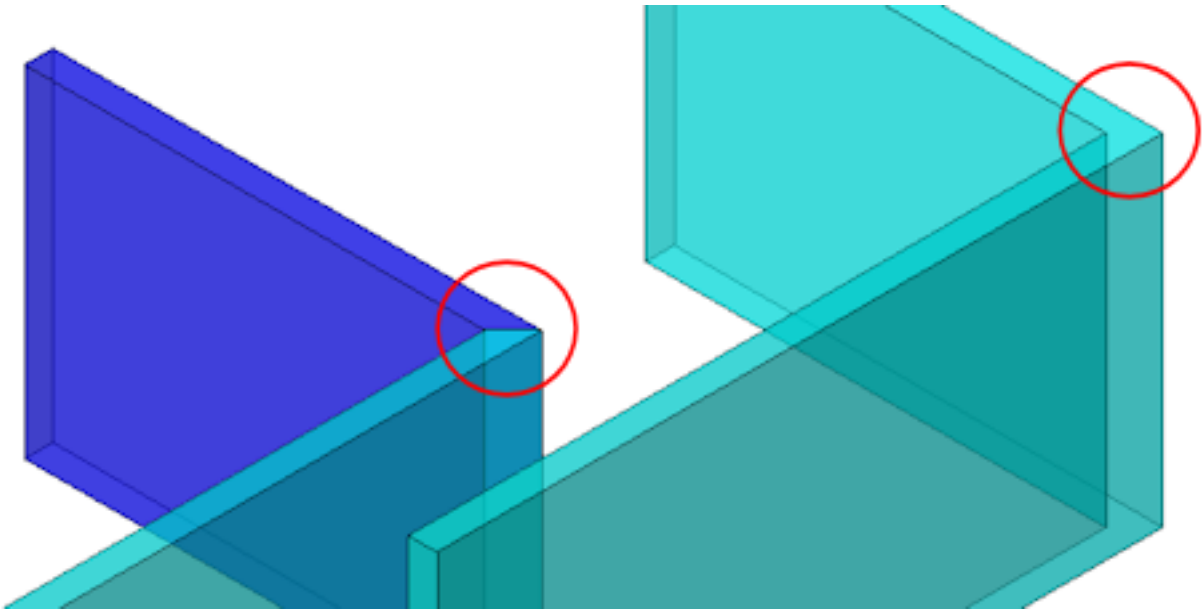

Figure 6.1868

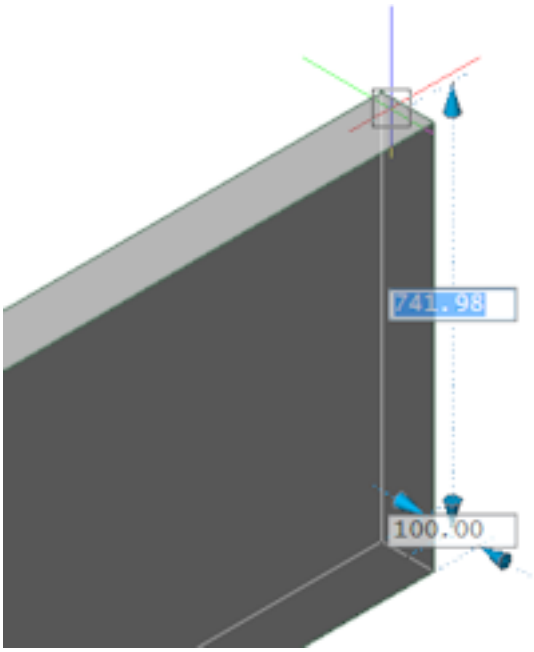

6.24.49 Print

Prints and previews drawings to plotters and files through a dialog box. **Note:** When a selection set is active upon starting this command, the selection set is printed.

Accessing the Command

command bar: **print** shortcut: **Ctrl+P** menu bar: **File | Print** ribbon: **Home | Print/Plot | Print** toolbar: **Standard | Print** : **Print** Displays a dialog box: (6.1869)

Figure 6.1869

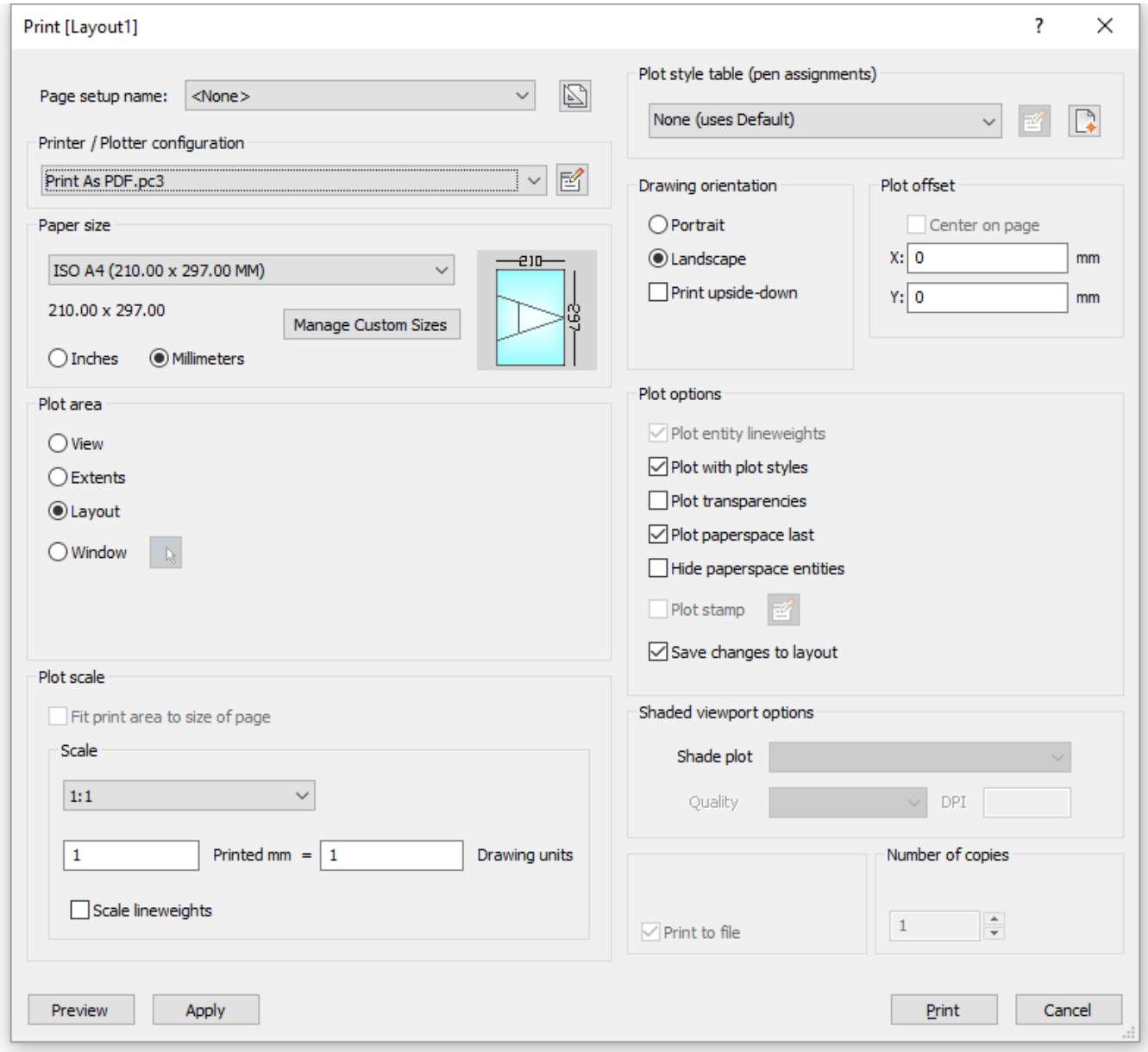

1. Choose options.
2. Click **Preview** to preview the plot on simulated paper.
3. Click **Apply** to apply the changes.
4. Click **Print** to print the drawing, or click **Cancel** to close the Print dialog box.

Command Options

Option	Description
Page Setup Name	Recalls plot settings used previously: (6.1870 on page 4110) • **<None>** - uses options saved in the current layout or model space • **<Previous Plot>** - uses options that were saved from the last time this dialog box was used • Names of other page setups stored in the drawing
Save current settings to page setup	Create new page setups; see the PageSetup (6.24.1) command.
Printer/Plotter Configuration	Selects the printer or plotter. (6.1871 on page 4110) The program works with any output device installed on the system, including networked printers, print to file, faxes, and PostScript devices -- as well as predefined printer parameters stored in PC3 files.
Edit plotter configuration	Opens the printer's Properties dialog box for customizing the printer's parameters and creating PC3 files; see the PlotterManager (6.24.31) command.
Paper Size	Specifies the size of paper. You can select standard sizes listed by the droplist; these are sizes supported by the printer. (6.1872 on page 4111) While printer may appear to support many different sizes, you should select only the size of paper that is actually in the printer. If User Defined appears in the list, the paper's dimensions are specified by the printer's Properties dialog box. The image indicates the size, position and orientation of the current plot area on the selected paper size. • **Inches** - uses imperial units for measurements involving printing • **Millimeters** - uses metric units for measurements involving printing **Manage Custom Sizes** - (PDF output only.) Manages custom paper sizes when Print as PDF.pc3 is selected in the Printer/Plotter Configuration list; displays a dialog box: (6.1873 on page 4111)

Plot Area

Specifies which area of the drawing to print: (6.1874 on page 4112)

- **View** - prints the current view or a named view. Choose a view from the droplist; use the View (6.31.1) command to create named views.
- **Extents** - prints the extents of the drawing, which ensures every visible entity is printed. Entities on frozen layers are not taken into account when calculating the extents.
- **Limits** - prints the limits of the drawing, as specified by the Limits command.
- **Window** - prints a rectangular area of the drawing. You define the rectangular area by entering x,y coordinates or by clicking the **Select Area to be Printed** button:

1. Click the button; you are prompted:
2. **Select first corner of window** - **(specify one corner of the rectangle by picking points or entering x,y coordinates.)**
3. **Select second corner of window** - **(specify the other corner.)**

The Print dialog box returns, with the pair of x,y coordinates added to the Windows Plot Area boxes; you can edit the values: (6.1875 on page 4112)

Plot Scale

Scales the drawing to fit it to the paper: **Fit print area to the size of paper** - scale is calculated automatically by the program, taking into account the print area of the drawing. When this option is turned on, you cannot specify the scale factor.:

- **Printable area** is the size of the paper, minus the margins.
- **Margins** are the strips along the four edges that the printer uses for handling the paper.

Scale - allows you to specify the scale factor to use for plotting; choose a scale factor from the droplist, or choose **Custom**. The scale factor shown can be edited with the ScaleListEdit (6.27.7) command. (6.1876 on page 4112)

- For scale factors like 1:5, the drawing is printed smaller.
- For scale factors like 5:1, the drawing is printed larger.

Custom - lets you enter in your own scale factors: (6.1877 on page 4112) (6.1878 on page 4112) **Scale lineweights** - when on, lineweights are scaled with respect to the plot scale.

Plot Style Table (Pen Assignment)	Specifies the plot style table to use for the printed output, which assigns properties to "pens," colors, and entities. (6.1879 on page 4113) • When the drawing does not use plot styles, then only CTB (color-based table) files are listed. • When the drawing uses plot styles, then only STB (style-based table) files are listed. When you switch from **None** to a named plot style, BricsCAD prompts you: **Assign plot style table to all layouts? - (enter an option)**: • **Yes** - assigns the CTB or STB plot style file to all layouts. • **No** - assigns the plot style file to the current layout only.
Edit Plot Style	Opens the Plot Style Table editor dialog box; see the PlotStyle (6.24.30) command. This button is available only when the drawing uses STB plot styles.
Create New Plot Style	Creates new plot styles; runs the Add Plot Style Table wizard; see the StylesManager (6.27.54) command. • When the drawing does not use named plot styles, then the wizard creates new color-dependent tables (CTB files). • If the drawing uses named plot styles, then the wizard creates new named plot style tables (STB files).
Drawing Orientation	Specifies the orientation of the drawing on rectangular paper: (6.1880 on page 4113) • **Portrait** - The drawing or layout x-axis is aligned with the shortest edge of the selected paper size. • **Landscape** - The drawing or layout x-axis is aligned with the longest edge of the selected paper size. • **Print upside down** - Prints the drawing upside-down. This is useful when paper with a drawing border is loaded backwards in the printer.

Plot Offset	Specifies the offset distance for the print. **Center On Page** - centers the print on the page, taking into account margins. Together with **Fit Print Area to Size of Page**, this option is excellent for prints where scale is unimportant. **X** and **Y** - enter positive or negative distances to move the drawing in the x and/or y distances: (6.1881 on page 4113) • **Positive values** - moves the drawing up and to the right. • **Negative values** - moves the drawing down and to the left. The lower left corner of the drawing is moved by the specified distance. This is useful when the paper has a title block area that might interfere with the drawing.

Plot Options	**Plot entity lineweights** - toggles the use the lineweights; this option is unavailable when Plot with Plot Styles is turned on\: • **On** - mimics lineweights assigned to the drawing in the print. • **Off** - ignores lineweights. **Plot with Plot Styles** - toggles the use of plot styles • **On** - uses plot styles to determine the look of the printed drawing, and overrides lineweight settings. • **Off** - does not use plot styles. **Plot Transparencies** - plots entities who have been assigned the the Transparency (1.17.9) property, either by-entity or by layer. **Plot Paperspace Last** - specifies the printing order; this option is available only when printing layouts, and so is unavailable in model tab: • **On** - prints model space entities, followed by paper space entities. • **Off** - prints paper space entities first, followed by entities in model space. **Hide Paperspace Entities** - when on, removes hidden lines from 3D entities in paper space. This option is disabled when printing model space. **Plot Stamp** - toggles use of the plot stamp; click the **Edit Plot Stamp** button to change plot stamp data. See the PlotStamp (6.24.29) command • **On** - applies plot stamp data to the print. • **Off** - does not apply plot stamps. **Save Changes to Layout** - determines if the options you changed in this dialog box are saved; the next time you use this dialog box, you can select "Layout" from the Use Plot Settings From droplist. • **On** - saves changes made to this dialog box with the layout. • **Off** - does not save changes.
Shaded Viewport Options	Override the visual style of the current view when printing model space: (6.1882 on page 4114) **Shade Plot** - choose a shade style plot the drawing with. This option is disabled when printing a paper space layout. The Shade Plot mode of a paper space viewport is defined in the Shade Plot property of the viewport. The quality of the Rendered option is defined through the current render preset; see the RenderPresets (6.26.25) command.
Print to File	When checked, redirects the print output to a *.plt file, which can be processed by certain types of software.
Number of Copies	Specifies the number of copies to print. Enter a number or click the buttons to change the value.

Preview	Displays a preview of the print. In the preview window, click Print Settings button to return to this dialog box. See the Preview (6.24.47) command.
Apply	Applies the changes you made to this dialog box. The changes are remembered the next time you use this command. This is like using the PageSetup (6.24.1) command.
Print	Prints the drawing, and then returns to the drawing editor
Cancel	Returns to the drawing editor without printing the drawing.

Procedures

- General procedure for printing (1.25.1)
- To open the Print dialog (1.25.1)
- To choose the paper size (1.25.1)
- To choose the paper units (1.25.1)
- To choose the drawing orientation (1.25.1)
- To define the plot offset (1.25.1)
- To specify the area to plot (1.25.1)
- To define the plot scale (1.25.1)
- To set the plot options (1.25.1)
- To define the plot stamp (1.25.1)
- To specify the number of copies (1.25.1)
- To see a preview of the plot output (1.25.1)

Related Commands

Plot (6.24.26) - plots drawings through the command bar. QPrint (6.25.3) - plots drawings using the current settings. Preview (6.24.47) - previews drawings before they are plotted. ConvertCtb (6.9.46) - converts CTB plot style files to STB files. ConvertPStyles (6.9.51) - converts drawings from CTB to STB plot styles. ExportPdf (6.13.18) - exports layouts in a drawing to a pdf docucment. Layer (6.13.13) - assigns plot styles to layers. PageSetup (6.24.1) - assigns plot style to drawings. PlotStyle (6.24.30) - sets the current plot style. Properties (6.24.52) - changes plot styles assigned to entities. StylesManager (6.27.54) - creates and attaches plot styles to drawings. ScaleListEdit (6.27.7) - edits the scale list of a drawing, used in Plot Scale section of the Print and Page Setup dialogs and the Standard scale property of a paper space viewport. Publish (6.24.56) - allows to print a sheet list (= a list of model space or paper space layouts). Saves a sheet list to a file. -Publish (6.24.59) - prints a saved sheet list (= a list of model space or paper space layouts).

Figure 6.1870

Figure 6.1871

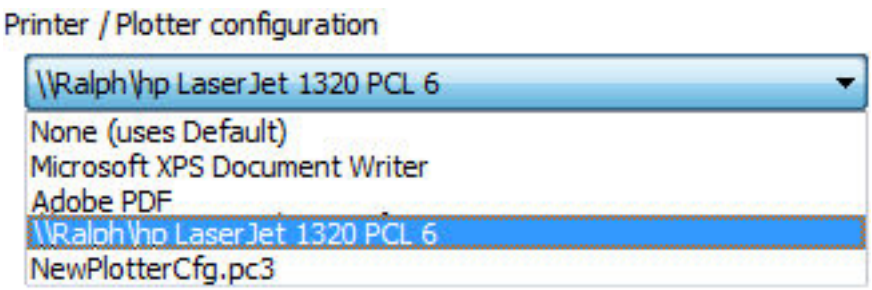

Figure 6.1872

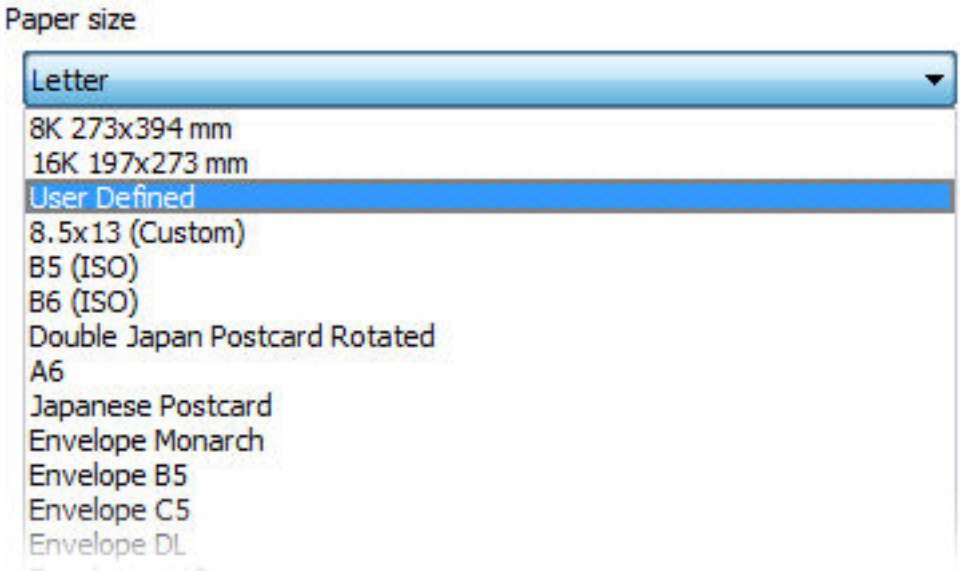

Figure 6.1873

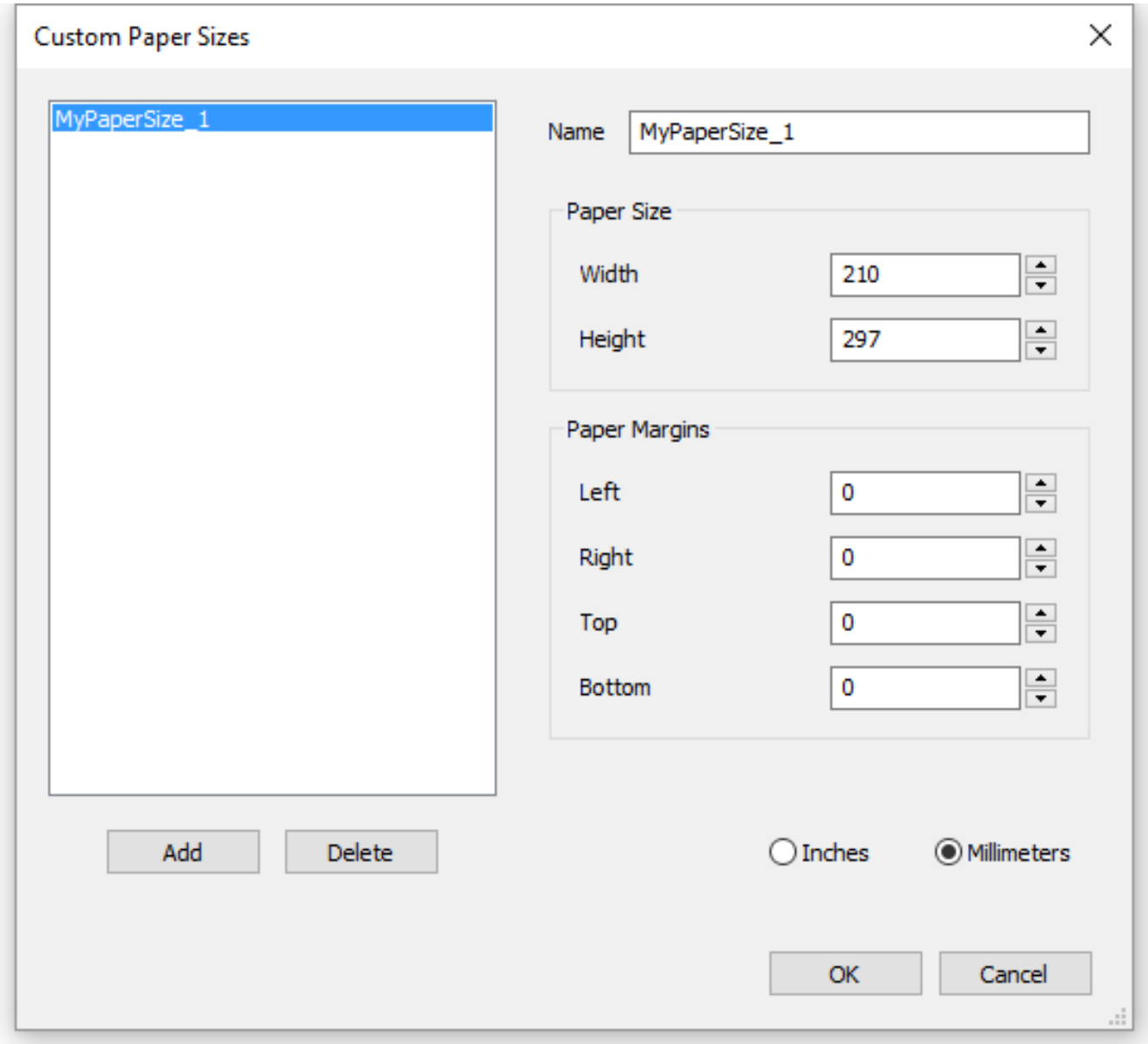

Figure 6.1874

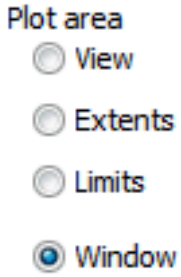

Figure 6.1875

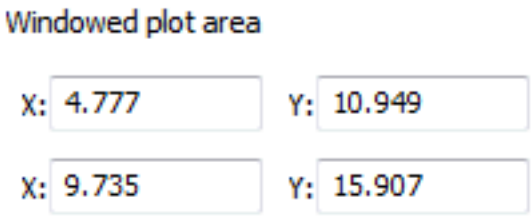

Figure 6.1876

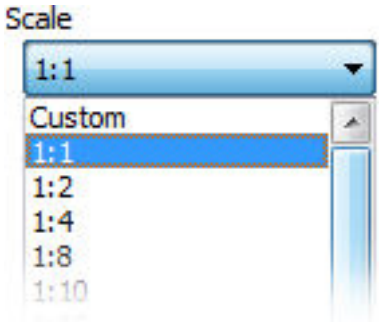

Figure 6.1877

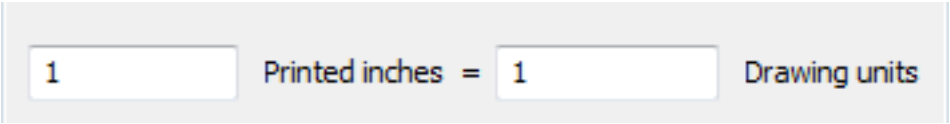

Figure 6.1878

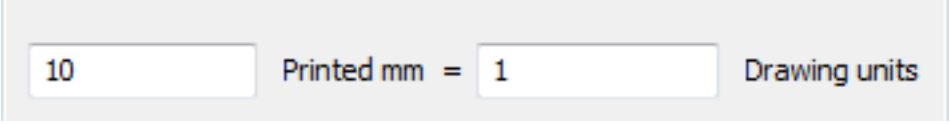

Figure 6.1879

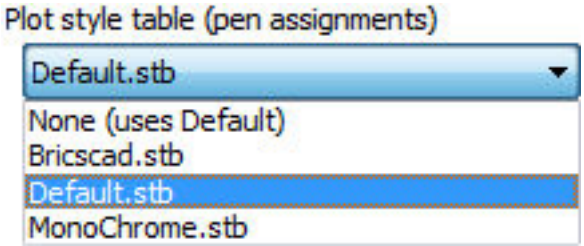

Figure 6.1880

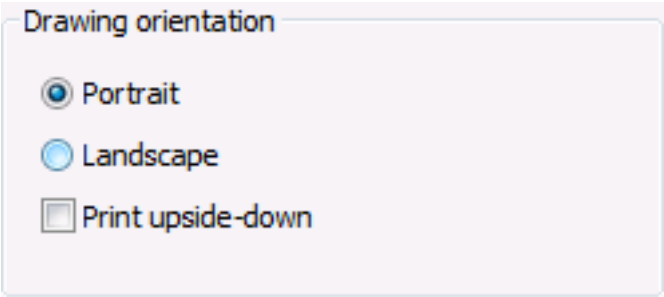

Figure 6.1881

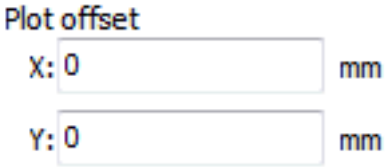

Figure 6.1882

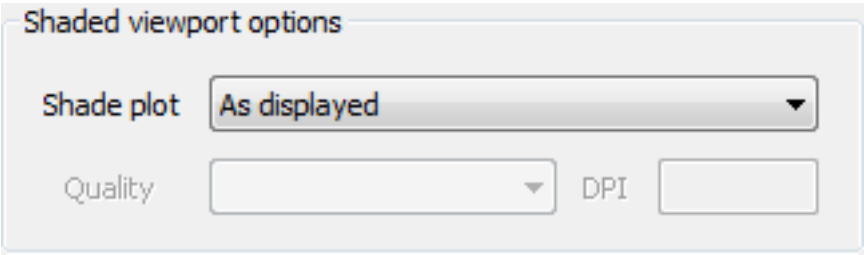

6.24.50 ProjectGeometry

(7.3 on page 4931) Projects 2D geometry onto regions, surfaces, or 3D solids to create additional edges (line

Figure 6.1883

Shape Classic Pro Platinum Mechanical BIM

work). (6.1884)

Figure 6.1884

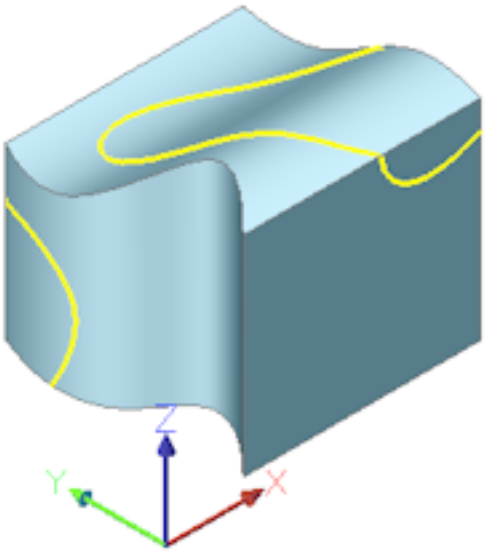

Accessing the Command

command bar: **projectgeometry** menu bar: **Draw | Project Geometry** toolbar: **Draw |** : **ProjectGeometry** **Prompts you in the command bar**: Select 2d entities to be projected or specify [PROjection direction]: **(Select a 2D entity, #1 in the figure below, or choose an option)** Entities in set: 1 Select 2d entities to be projected or specify [PROjection direction]: **(Select more 2D entities or press Enter)** Select a region, surface or 3d solid to project onto: **(Select a region, surface, or 3D solid, #2 in the figure)** 1 object(s) projected successfully. The program draws entities where the 2D entity projects onto the 3D solid, surface, or region and placed on the current layer. (1) 2D entity; (2) 3D solid; blue line = projection direction; pink tube = projection; yellow curves = new edges (6.1885 on the following page) (6.1886 on the next page) (6.1887 on page 4117)

Figure 6.1885

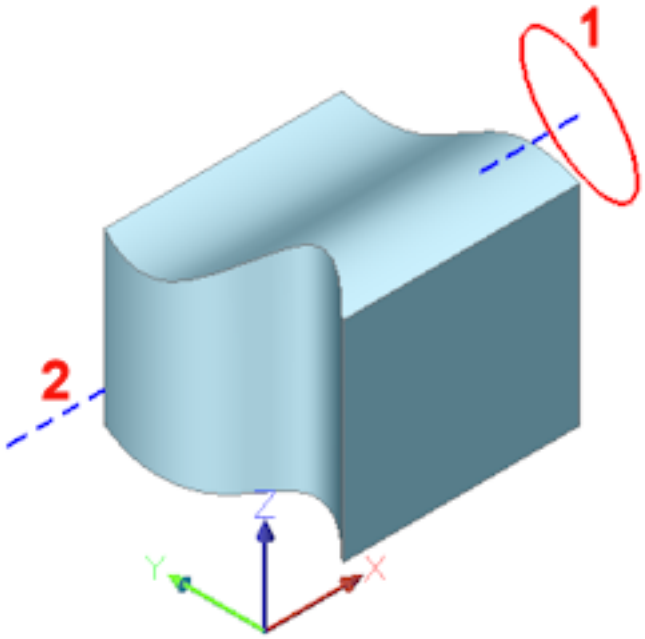

Figure 6.1886

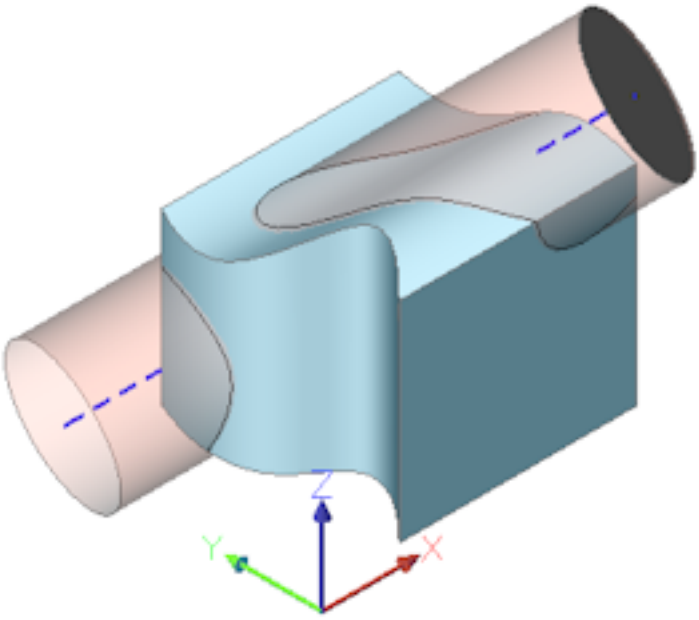

Figure 6.1887

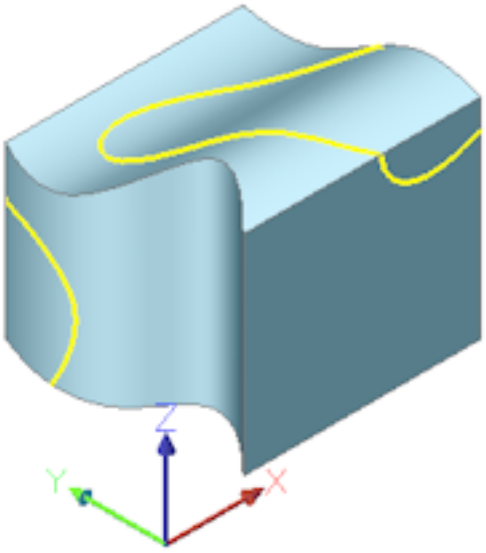

Command Options

Option	Description
Select 2d entities to be projected	Select one or more entities; the entity can be any open or cloesd 2D entities, such as line, circle, ellipse, and open or closed spline.
Select a region, surface or 3d solid to project onto	Select a region, surface or 3D solid onto which to project the 2D entities.
Projection direction	Defines the projection direction. By default 2D geometry is projected orthogonally onto the receiving entity. Prompts you: **Specify the direction [View/Ucs/Points] <View> - (enter an option):** • **View** - sets the projection direction perpendicular to the current view orientation. • **UCS** - uses the Z-axis of the current UCS. • **Points** - prompts you to specify the start and end point of the projection direction

Procedures

- Use "PROJECTGEOMETRY (1.9.31)" to markout your models.
- Using Project Geometry (1.9.30) to create a corrugate Iron roof profile.

Related Commands

Imprint (6.17.12) - imprints 2D entities onto planar faces of 3D solids and surfaces for additional edges on planar faces. XEdges (6.34.3) - creates 2D linear entities (lines, arcs, circles, ellipses, elliptical arcs and splines) from the edges of 3D solids, 3D solid faces, surfaces, etc. and regions.

6.24.51 ProfileManager

(6.2833 on page 4875) Sets the current user profile; also creates, copies, deletes, imports, and exports profiles

Figure 6.1888

through a dialog box.

Accessing the Command

command bar: **profilemanager** transparent: **'profilemanager** menu bar: **Tools | User Profile Manager** Without BricsCAD running: launch **profilemanager_app.exe** in the BricsCAD installation folder.
: **ProfileManager** Displays a dialog box: (6.1889)

Figure 6.1889

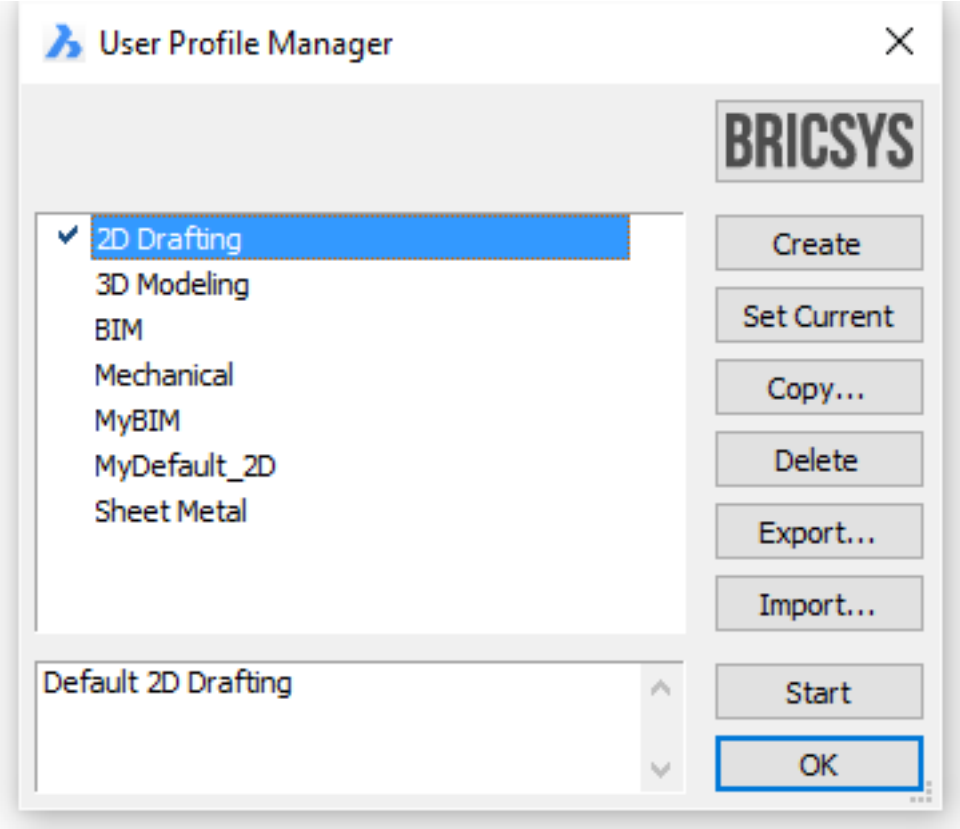

Command Options

Option	Description
Create	Creates a new fresh profile, using built-in default settings; displays a dialog box: (6.1890 on page 4121) 1. **Profile name** - type a name for the new profile 2. **Description** - (optional) type a description for the new profile 3. Click **OK** to close and return to the previous dialog box

Set Current	Select a profile in the list, then click the **Set Current** button to set a profile current. The next time you start up the program, it uses this profile. The current profile is marked in the list with a check mark.
Copy	Creates a new profile as a copy of an existing profile: 1. Choose a profile name 2. Click **Copy**; displays a dialog box: (6.1891 on the facing page) 3. **Profile name** - type a name for the copied profile 4. **Description** - (optional) type a description for the copied profile 5. Click **OK** to close and return to the previous dialog box
Delete	Deletes profiles: 1. Select a profile in the list 2. Click **Delete** to delete the profile
Export	Exports profiles: 1. Select a profile in the list 2. Click **Export** button 3. Specify the export folder and ARG file name 4. Click **Save** Exporting, then importing, a profile allows you to migrate user preferences from one computer to another.
Import	Imports saved profiles: 1. Click **Import** button 2. In the Import Profile dialog box, select an ARG file 3. Click **Open**
Start	Starts another BricsCAD session using the selected profile: • Double click the profile in the list • Select the profile, and then click the **Start** button. If the SingletonMode user preference is set to Yes it is not possible to have multiple BricsCAD sessions open simultaneously.
OK	Closes the User Profile Manager dialog box.

Procedures

- Creating user profiles (1.10.9)
- Starting BricsCAD with a specific user profile (1.10.9)
- Restarting BricsCAD using a different user profile (1.10.9)

- Managing user profiles (1.10.9)
- To export a user profile (1.10.9)
- To import a user profile (1.10.9)
- To import a user profile from another user (1.10.9)
- Using the Welcome dialog box (1.12.1)

Related Commands

Customize (6.9.66) - customizes the user interface of BricsCAD: menus, toolbars, keyboard shortcuts, aliases, and shell commands.

Figure 6.1890

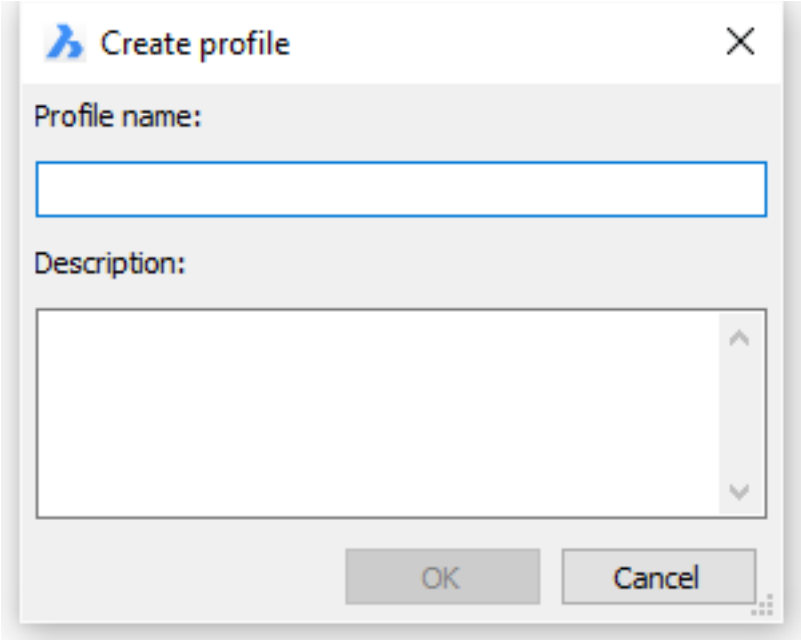

Figure 6.1891

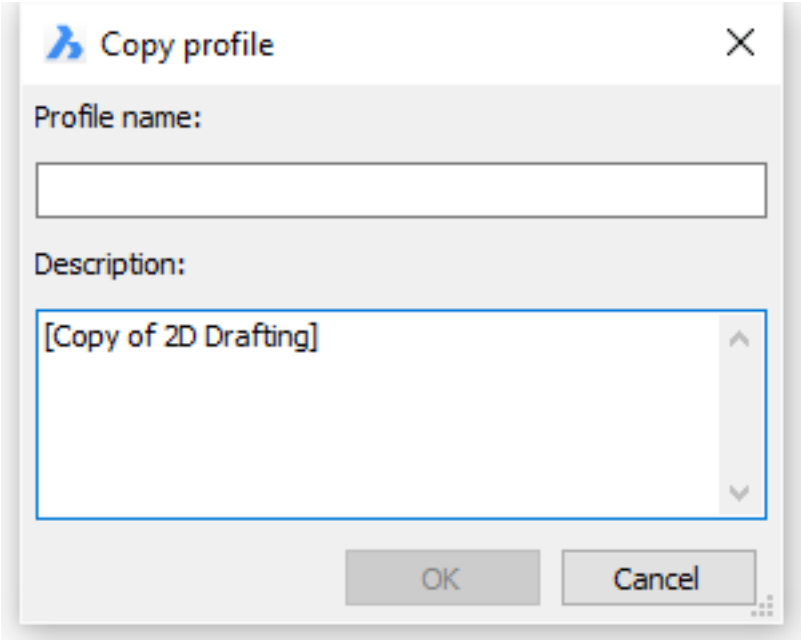

6.24.52 Properties

(6.2833 on page 4875) Displays the Properties panel with either the default properties or the properties of selected

Figure 6.1892

entities.

Accessing the Command

command bar: **properties** aliases: **ch pr props mo ddchprop ddmodify** keystrokes: **Ctrl+1 Ctrl+Shift+P** menu bar: **View | Properties Modify | Properties** toolbar: **Standard |** : **properties** Displays a palette with varying content:

- When no entities are selected, displays the following content:
  General - reports the current entity property settings
  View - reports the current view settings and visual style
  Misc - reports the current annotation scale and default lighting status

(6.1893 on the facing page)

- When a single entity is selected, displays the following content:
  General - reports the properties of the entity
  3D Visualization - reports the entity's material
  Geometry - reports the geometry of the entity

(6.1894 on page 4124)

- When two or more entities are selected, reports the shared properties of the selected entities; where properties are different, the panel reports *varies*.

(6.1895 on page 4125)

Figure 6.1893

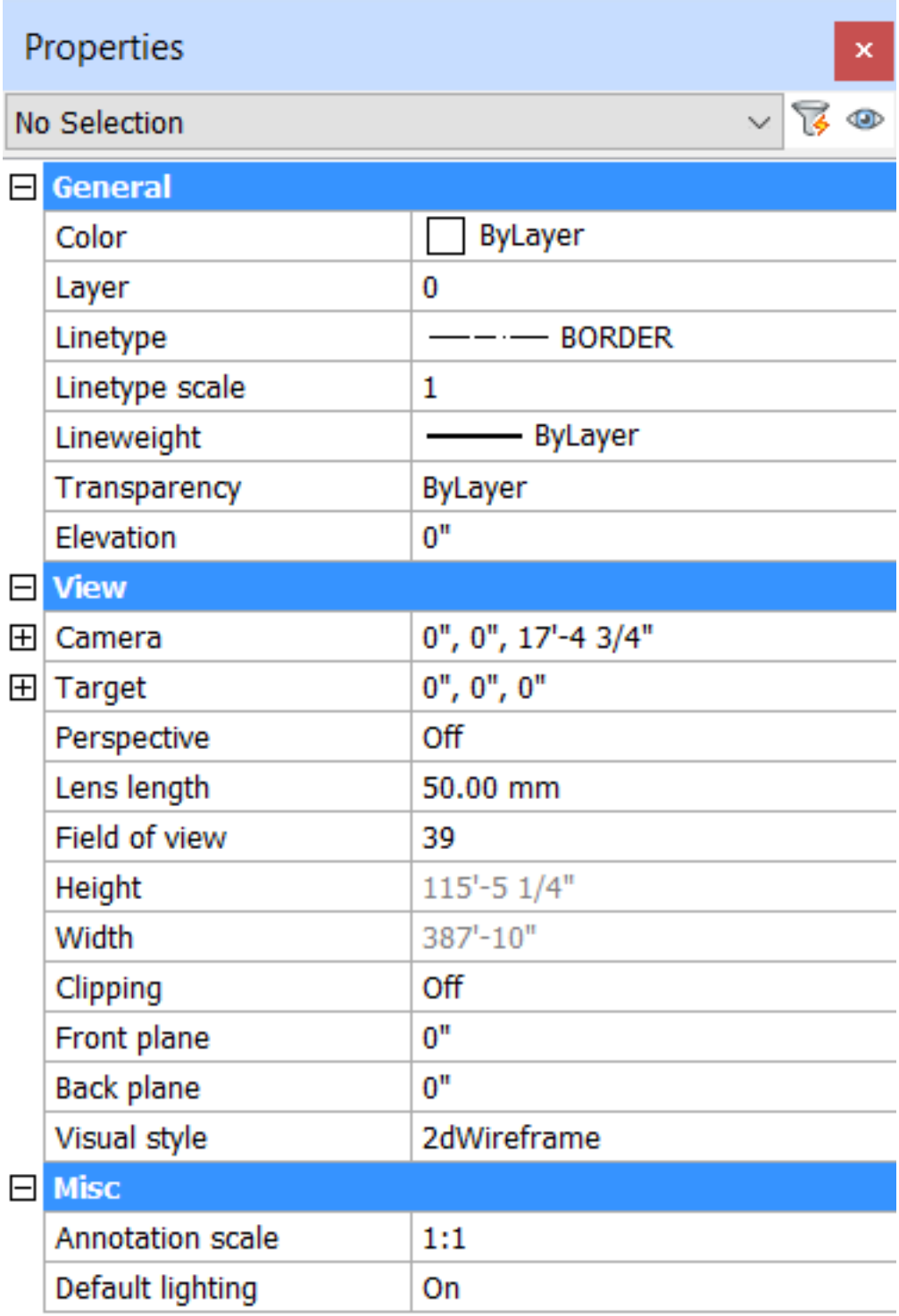

Figure 6.1894

Properties

Line

General	
Color	ByLayer
Layer	Road
Linetype	ByLayer
Linetype scale	1
Plot style	ByColor
Lineweight	ByLayer
Transparency	ByLayer
Hyperlink	
Handle	6A
Thickness	0"
3D Visualization	
Material	ByLayer
Geometry	
Start point	99', 60', 0"
X	99'
Y	60'
Z	0"
End point	124', 60', 0"
X	124'
Y	60'
Z	0"
Delta	25', 0", 0"
X	25'
Y	0"
Z	0"
Length	25'
Angle	0
UCS elevation	0", 0"
Minimum	0"
Maximum	0"
Slope	0

Figure 6.1895

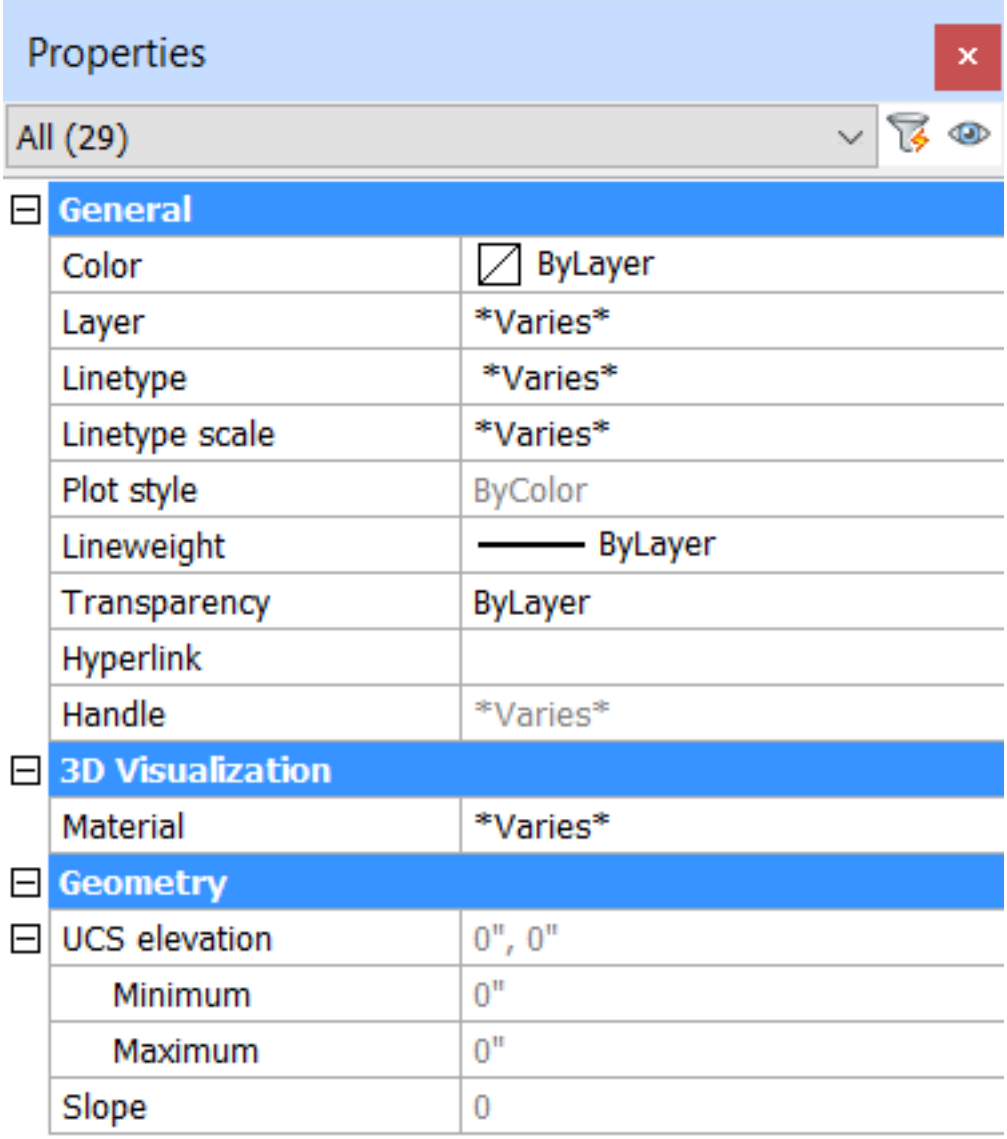

Command Options

Options	Description
(6.1896 on page 4128)	Reports the number of selected entities. Click to see the number of each entity type in the current selection set: (6.1897 on page 4128) Select an entity type in the list to see the shared properties of all entities of this type in the current selection set.
Quick Select	Switches between **Properties** and **Quick Select** mode (See also the Qselect (6.25.5) command).
Property Preview	When on, the Properties panel previews values when you hover the cursor over a property.
General	
Color	Reports the current color, and allows you to change the color of selected entities: • Click the droplist, and then choose another color. • Choose **Select Color** to access the Colors dialog box. (6.1898 on page 4129) See the Color (6.9.34) command.
Layer	Reports the current layer name. To change the layer of selected entities: 1. Click the droplist, and then choose another name. (6.1899 on page 4129) See the Layer (6.13.13) command.
Linetype	Reports the current linetype. To change the linetype of selected entities: 1. Click the droplist, and then choose another name. (6.1900 on page 4129) 2. Or, choose **Load** to access the Load Linetypes dialog box. See the Linetype (6.20.31) command.
Linetype Scale	Reports the current linetype scale factor. (6.1901 on page 4129) To change the linetype scale, enter a new value. See LTSCALE system variable,
Plot Style	Reports the current plot style. To change the plot style of selected entities, click the droplist and then choose another name. (6.1902 on page 4130) This property is only available when plot styles are enabled for the drawing. See PlotStyle (6.24.30) command.
Lineweight	Reports the current lineweight. To change the lineweight of selected entities, click the droplist and then choose another width. (6.1903 on page 4130) See LWeight (6.20.40) command.

Transparency	Reports the current level of transparency. To change transparency, click the droplist, and then choose a settings: (6.1904 on page 4130) • Select ByLayer or ByBlock • Select a preset value, such as 10 or 90 • Enter a value between 0 (opaque) and 90 (nearly transparent)
Hyperlink	Reports the current hyperlink. To change the hyperlink of selected entities: (6.1905 on page 4131) • Or else click the button to access the Edit Hyperlinks dialog box. See Hyperlink (6.16.12) command.
Thickness	Reports the current entity thickness. To change the thickness of selected entities, enter a new value. (6.1906 on page 4131) See Elev (6.13.4) command.
Handle	Reports the hexadecimal value by which the entity is known in the DWG database; read-only, and so you cannot change it.
3D Visualization	
Material	Reports the current material definition of the selected entity. To change, click the field, then select a material from the drop-down list. (6.1907 on page 4131) See the Materials (6.21.11) command to manage material definitions.
View	
Camera	Reports and edits the current position of the camera's position. See the Camera (6.9.2) command.
Target	Reports and edits the current position of the camera's target position. See the Target command.
Perspective	Reports the current value of the PERSPECTIVE system variable; switches perspective view mode on and off.
Lens Length	Reports the current value of the LENSLENGTH system variable; edits the value of the LENSLENGTH system variable.
Field of View	Reports the current view angle; edits the camera view angle. Editing this value changes the value of the LENSLENGTH system variable.
Height, Width	Reports the dimensions of the current view in drawing units; cannot be edited. These values are changed when the Field of View property is modified.
Clipping	Toggles view clipping on and off; when clipping is on, parts of the view before the front clipping plane and behind the back clipping plane become invisible.
Front, Back Plane	Specifies the locations of the front and back clipping planes; available only when the Clipping property is on.
Visual Style	Reports the current visual style, and selects a different one. (6.1908 on page 4132) See the VisualStyles (6.31.13) command to edit and create visual styles.
Misc (Miscellaneous)	
Annotation Scale	Reports the current value of the CANNOSCALE system variable, and allows you to choose another one from the list defined in the drawing are available (see the ScaleListEdit (6.27.7) and -ScaleListEdit (6.27.8) commands).

Default Lighting	Toggles default lighting status on and off: • **On** - the program uses default lighting, which substitutes when no lights are defined in the scene • **Off** - the program uses lights defined in the scene

Other properties may appear depending on the entity selected.

Procedures

- To open or close a panel (1.8.7)
- To dock a panel (1.8.7)
- To dock a panel with respect to another docked panel (1.8.7)
- To stack panels in a tabbed panel (1.8.7)

Related Commands

Area (6.4.19) - reports the area, circumference, and perimeter of entities. AttEdit (6.4.35) - edits attribute values and properties. AttRedef (6.4.38) - redefines a block and updates associated attributes. AttSync (6.4.40) - synchronizes attribute definitions in all block references of a specified block definition. BattMan (6.6.2) - manages the attributes of a block definition. Dist (6.10.32) - reports the 2D and 3D distances between two points. EAttEdit (6.13.1) - edits attribute values and most properties. Id (6.17.1) - reports the x,y,z coordinates of picked points. Layer (6.13.13) - assigns properties to layers. List (6.20.34) - lists the area and other parameters of entities in the command bar. MassProp (6.21.4) - reports the properties of solid models and regions. PropertiesClose (6.24.54) - closes the Properties panel. -ToolPanel (6.29.28) - controls the display of tool panels, such as the Properties panel, Ribbon and the Sheet Sets panel from the command line.

Figure 6.1896

Figure 6.1897

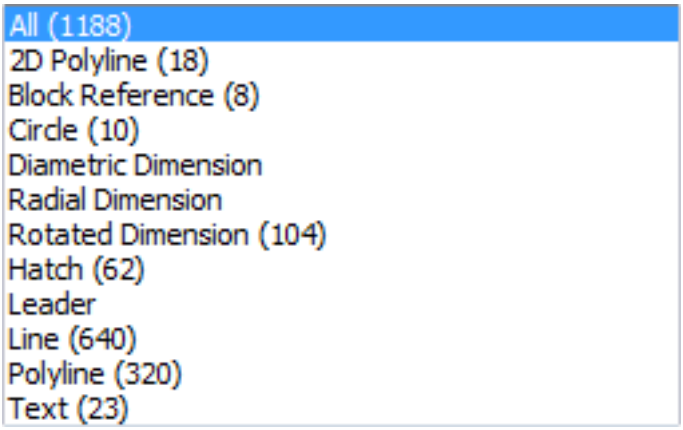

Figure 6.1898

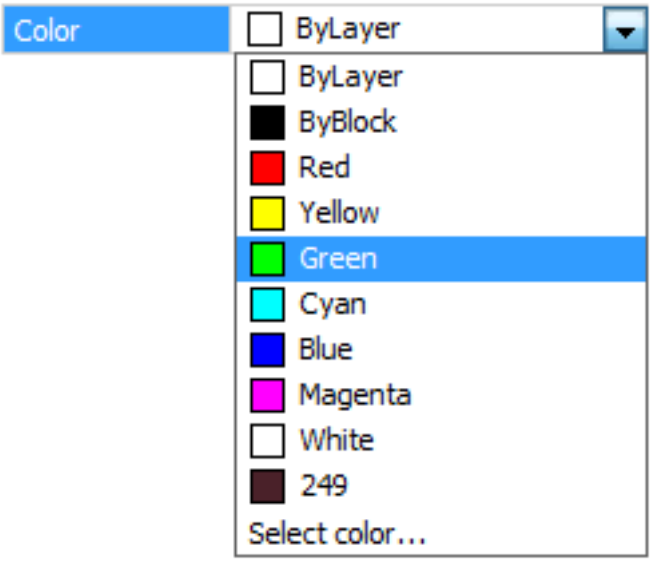

Figure 6.1899

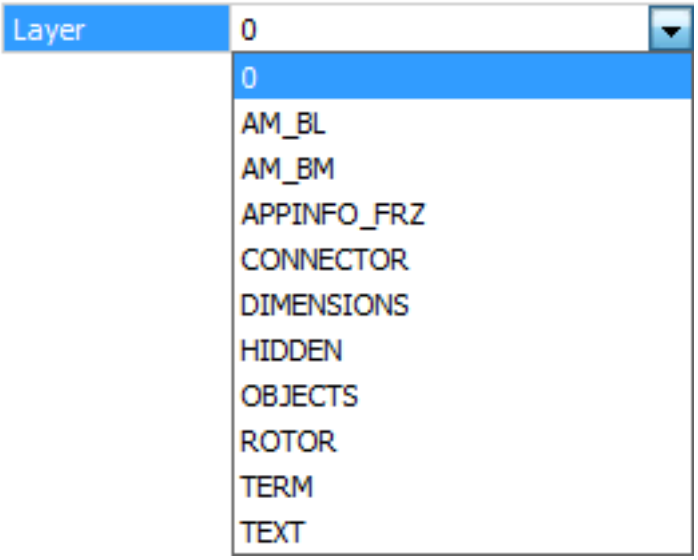

Figure 6.1900

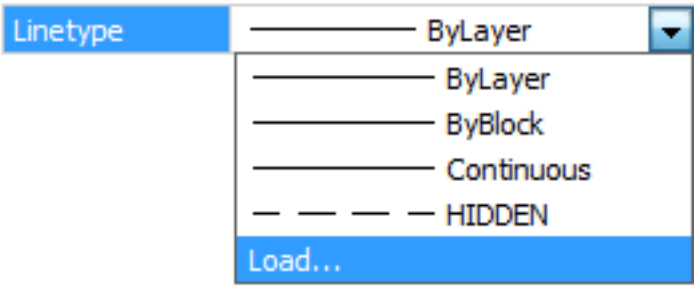

Figure 6.1901

Figure 6.1902

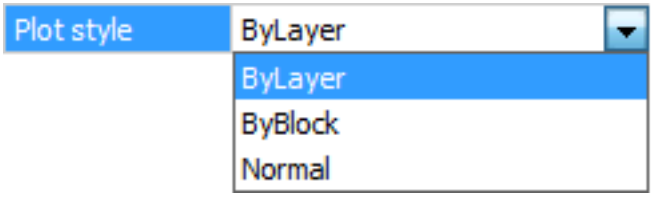

Figure 6.1903

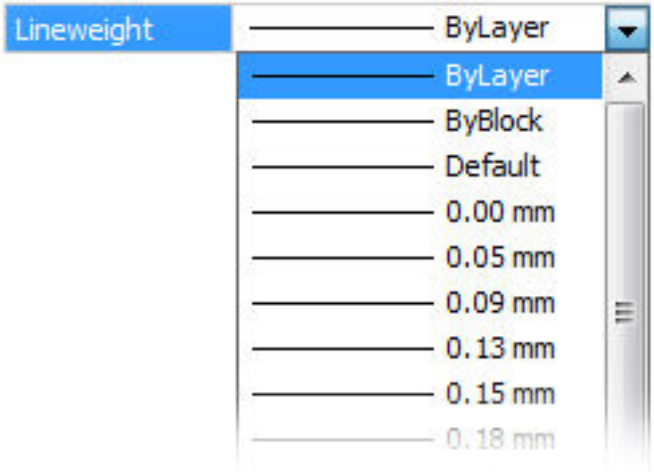

Figure 6.1904

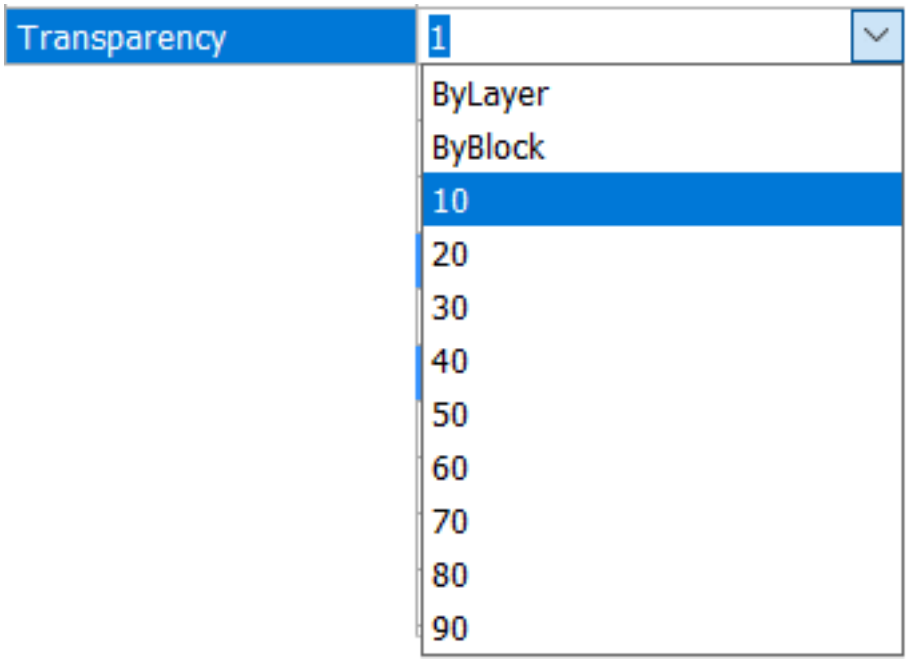

Figure 6.1905

Figure 6.1906

Figure 6.1907

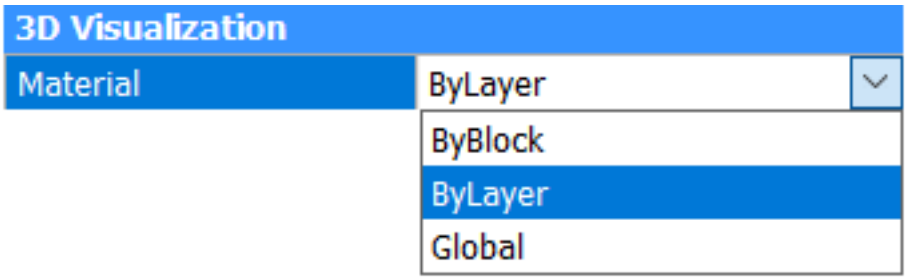

Figure 6.1908

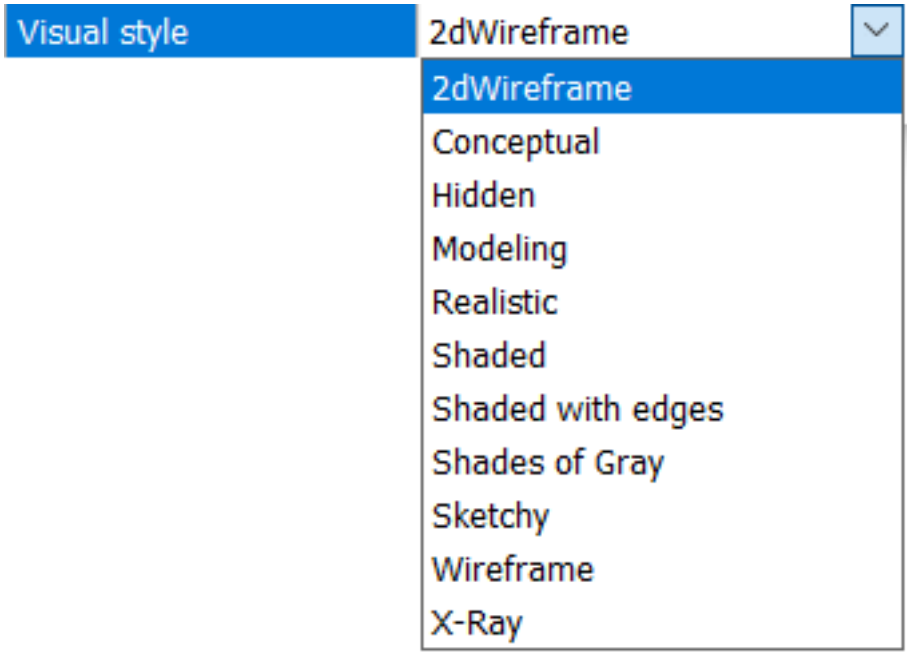

6.24.53 PSetupIn

(6.2833 on page 4875) Imports page setup definitions from other drawings through a dialog box. **Note:** Page

Figure 6.1909

setups define how a drawing is printed, and are used by the Print (6.24.49) and Publish (6.24.56) commands.

Accessing the Command

command bar: **psetupin** : **psetupin** Displays a file dialog: select the drawing from which you want to import page setups, and then click **Open**. Displays a dialog: (6.1910 on the next page) Select one or more page setups in the list. Hold down the **Ctrl** key to select multiple page setups, then click **OK** to import the selection into the current drawing.

Figure 6.1910

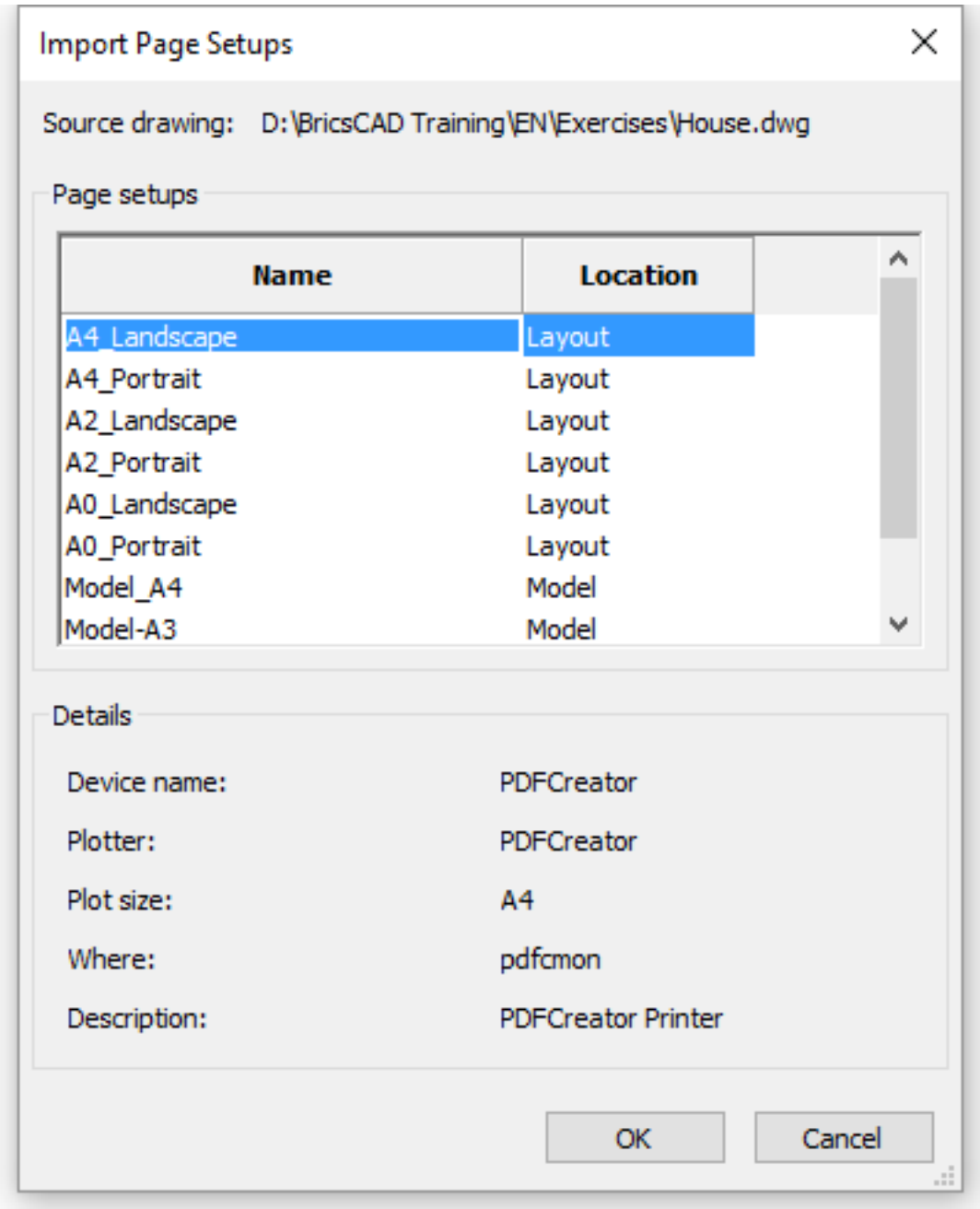

Command Options

Option	Description
Name	Specifies the names of page setups in the drawing; click the Name header to short the names alphabetically. When the drawing contains no page setups, then the dialog box is blank.
Location	Specifies the layout and model locations of page setups; click the Location header to short them alphabetically
OK	Imports the page setups into the drawing
Cancel	Cancels the command and does not import anything

Related Commands

-PsetupIn (6.24.55) - imports page setup definitions from another drawing through the command bar. PageSetup (6.24.1) - creates and edits page setups for plotting drawings in the Drawing Explorer. Layout (6.20.13) - creates, copies, renames, and deletes layouts.

6.24.54 PropertiesClose

(6.2833 on page 4875) Closes the Properties panel.

Figure 6.1911

Accessing the Command

command bar: **propertiesclose** alias: **prc** keystrokes: **Ctrl+1 Ctrl+Shift+P** menu: **View | Properties** : **propertiesclose** Closes the Properties panel. To open the Properties palette, use the Properties (6.24.52) command.

Command Options

No options.

Related Command

Properties (6.24.52) - opens the Properties panel. -ToolPanel (6.29.28) - allows to control the display of tool panels, such as the Properties Bar, the Ribbon or the Sheet Sets panel from the command line.

6.24.55 -PSetupIn

(6.2833 on page 4875) Imports page setup definitions from another drawing through the command bar. **Note:**

Figure 6.1912

Shape Classic Pro Platinum Mechanical BIM

Page setups define how a drawing is printed, and are used by the Print (6.24.49) and Publish (6.24.56) commands.

Accessing the Command

command bar: **-psetupin** : **-psetupin** Displays a file dialog: select the drawing from which you want to import page setups, and then click **Open**. **Prompts you in the command bar:** Enter user defined page setup(s) to import or [?]: **(Type the name(s) of the page setup(s) you want to import or type ? to list the available page setups)**

Command Options

Option	Description
Enter user defined page setup(s) to import	Type the name(s) of the page setup(s) you want to import; separate setup names by commas
?	Lists the names of page setups in the drawing

Related Commands

PsetupIn (6.24.53) - Imports page setup definitions from another drawing through a dialog box. PageSetup (6.24.1) - creates and edits page setups for plotting drawings in the Drawing Explorer.

6.24.56 Publish

(6.2833 on page 4875) Sends one or more drawings. layouts, and sheets to the printer, or exports them in PDF

Figure 6.1913

Shape Classic Pro Platinum Mechanical BIM

format; useful for batch printing of "books" of drawings. **Note:** To print a batch of drawings when BricsCAD starts, use the **/pl** switch in the program's properties.

Accessing the Command

command bar: **publish** menu bar: **File | Publish** ribbon: **Home | Print/Plot | Publish** toolbar: **Standard |** : **publish** Displays a dialog box: (6.1914)

Figure 6.1914

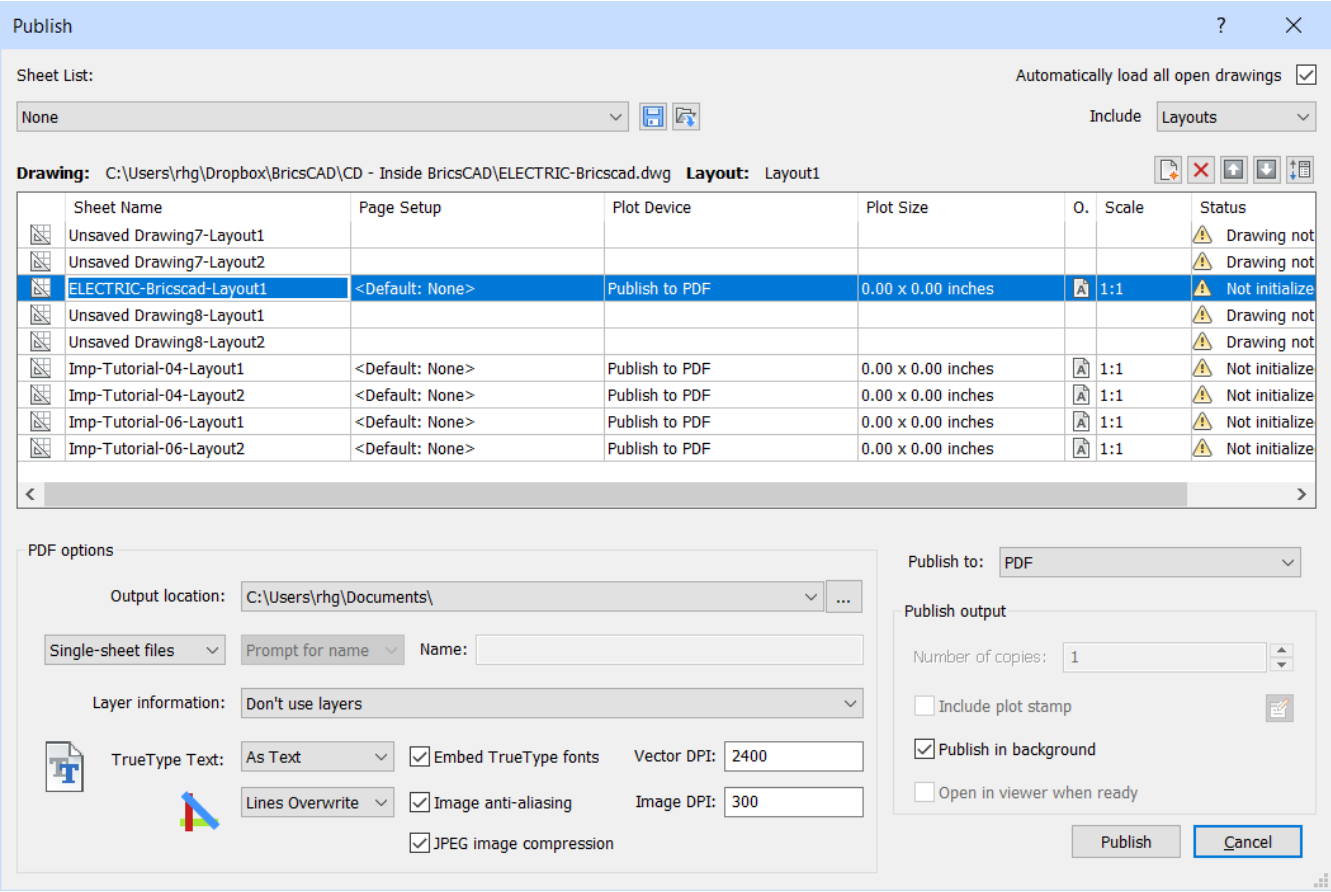

Command Options

Option	Description

Load Sheet List	Loads a saved sheet list through a file dialog box. (If the current list is not saved yet, you are prompted to save it.) 1. Select a *.dsd (Drawing Set Description) file. 2. Click **Open** button. 3. Choose whether to **Replace** all sheets in the list or to **Append** sheets to the list. (6.1915 on page 4142)
Save Sheet List	Saves the current sheet list to a a *.dsd (Drawing Set Description) file.
Automatically load all open drawings.	Determines how open drawings are handled: • **On** (checked) - adds all model and/or paper space layouts to the list of sheets to be plotted • **Off** (unchecked) - adds the model and/or paper space layouts of the current drawing only This option also sets the value of the PUBLISHALLSHEETS system variable.
Include	Determines which sheets must be included: • **Model** - include only model tabs of open drawings • **Layouts** - include only layout tabs of open drawings • **Model & Layouts** - include both model and layout tabs of open drawings
Add Sheets	Adds sheets to the current list; displays a file dialog box: 1. Select a drawing. 2. All layouts in the selected drawing are added to the sheet list. 3. If a sheet name already exists, a dialog box displays prompting you to enter a new name. (6.1916 on page 4142)
Remove Sheets	Removes the selected sheet(s) from the current list.
Arrange Sheets	Moves the selected sheets up or down, or reverses the sheet order (useful for printers and plotters that print in reverse order).
Drawing	Reports the path and name of the drawing of the currently selected sheet; ready-only.
Layout	Reports the name of layout of the currently selected sheet; read-only.
Sheet List	
Sheet Name	Lists the names of layouts in the sheet set.

Page Setup	Specifies the Page Setup (6.24.1) name of each sheet: • Click the down arrow on the droplist to select a different page setup: (6.1917 on page 4142) • Or else choose **Import...** to import page setups of another drawing: 1. In the file dialog box, select a drawing. 2. Click the **Open** button. 3. Choose a page setup from the list. (6.1918 on page 4143)
Plot Device	Selects the name of the plot device, as defined in the Page Setup (6.24.1) of the sheet.
Plot Size	Specifies the size of the paper in the currently selected page setup.
Orientation	Selects the paper orientation in the currently selected page setup: Landscape ( ) or Portrait ( ).
Scale	Specifies the scale of the currently selected page setup.
Status	Reports the status of the currently selected page setup, including errors detected.

Publish to:	Choose the output target of the Publish command: • Plotter named in page setup . (6.1919 on page 4143) • Number of copies: sets the number of copies for each sheet to be printed. • Include plot stamp: if checked adds a plot stamp. Click the **Edit Plot Stamp** button ( ) to change plot stamp data. • Turning Drawings into PDFs Youtube (6.1920 on page 4143)

Publish in background	Determines if the sheet is published in the background: • **Yes** - sheets are published in the background, which takes longer to produce the prints, but allows you to continue to work in the program • **No** - sheets are published in the foreground, which is faster, but prevents you from working with the program until the print job is completed The BACKGROUNDPLOT system variable controls whether documents are published in the foreground or background.
Open in viewer when ready	Determines if the sheet set should be viewed; this option is available when **Publish To** is set to "PDF" and **Publish in Background** is "Off."
Publish	Publishes the current sheet set to the selected output target.

Related Commands

ExportPdf (6.13.18) - exports drawings to PDF documents. -Publish (6.24.59) - prints a saved sheet list. PageSetup (6.24.1) - assigns plot style to drawings. Plot (6.24.26) - plots drawings through the command bar. Print (6.25.3) - plots drawings through a dialog box. SheetSet (6.27.31) - manages sheet sets through the Sheet Sets panel.

Figure 6.1915

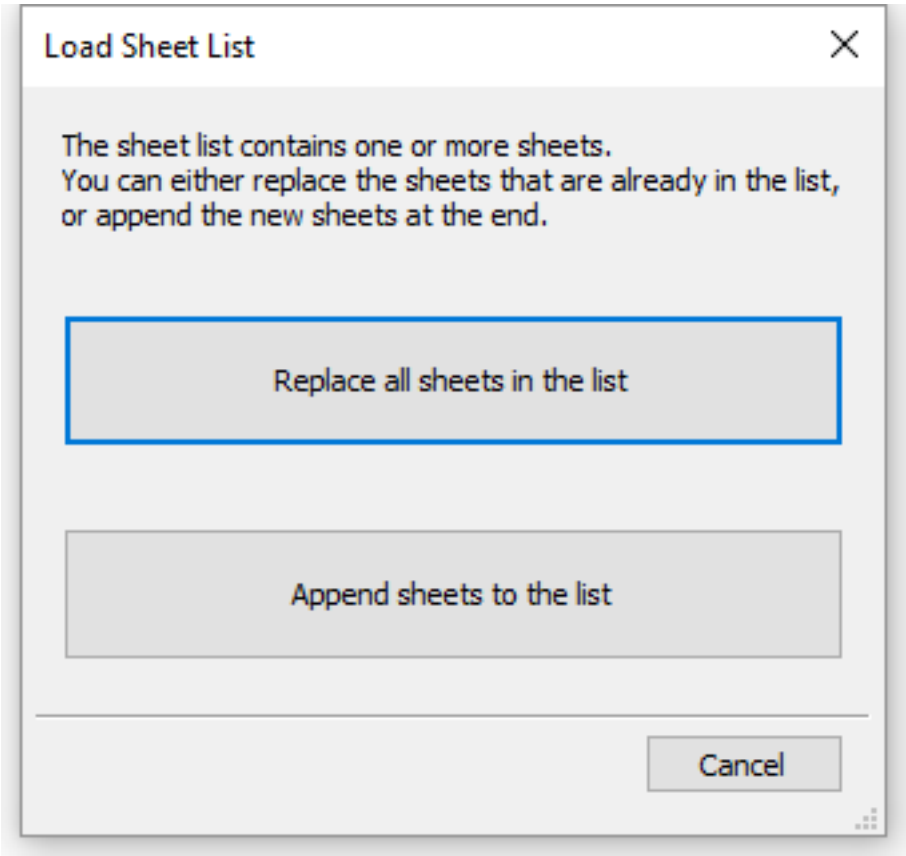

Figure 6.1916

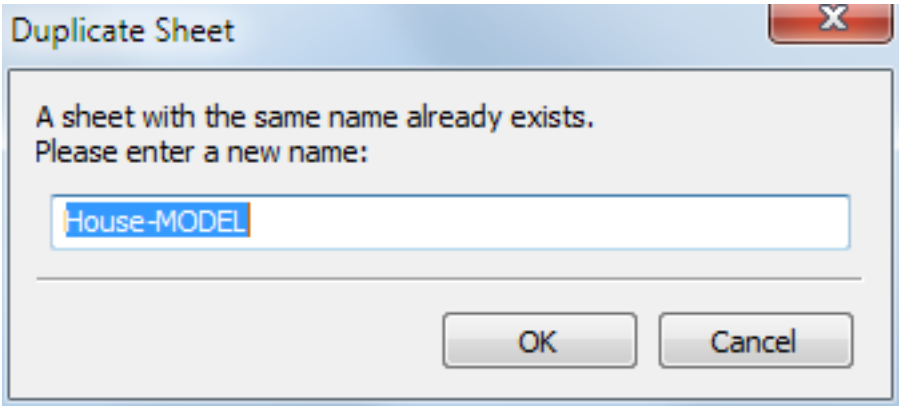

Figure 6.1917

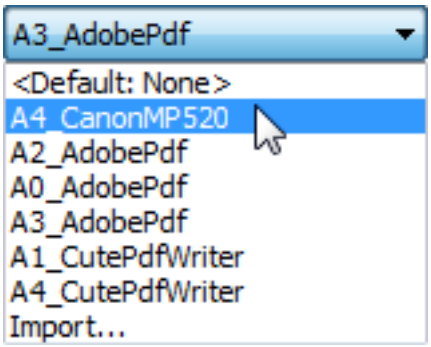

Figure 6.1918

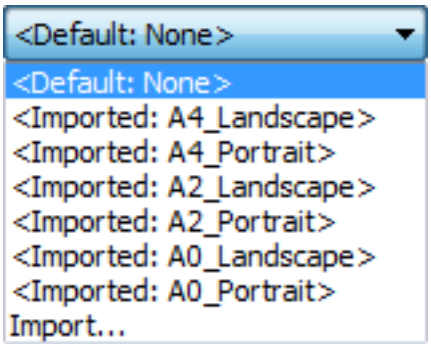

Figure 6.1919

Figure 6.1920

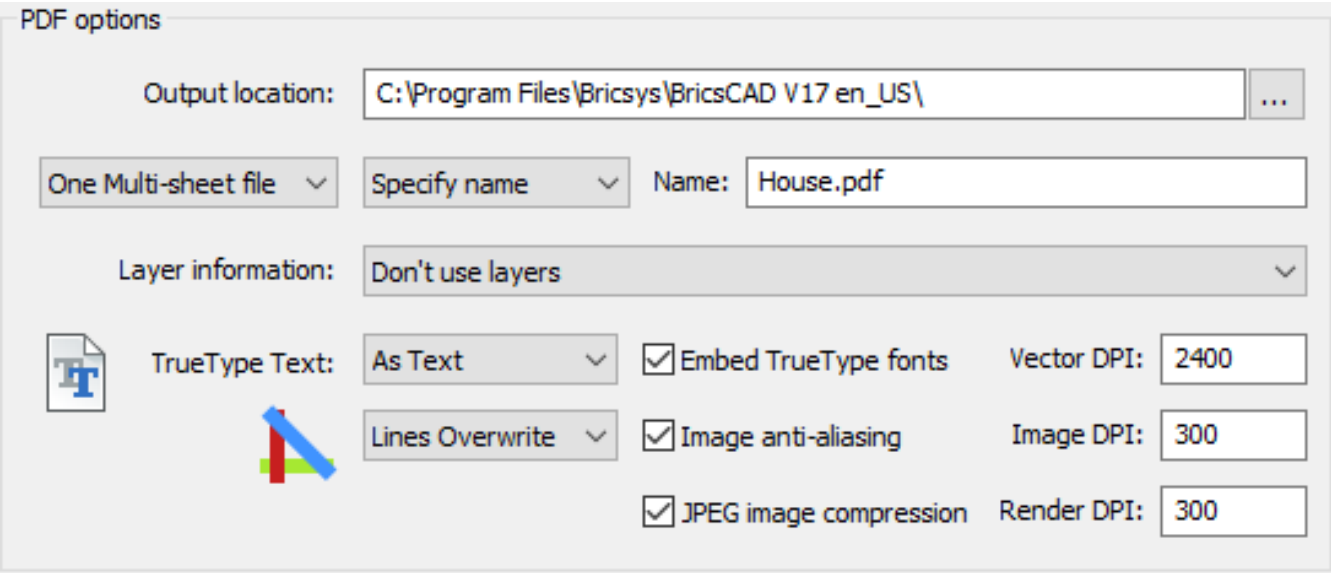

Figure 6.1921

Figure 6.1922

6.24.57 PSpace

(6.2833 on page 4875) Switches from model to paper space in a layout tab (short for "paper space"). **Note:** This

Figure 6.1923

command operates only in a layout tab.

Accessing the Command

command bar: **pspace** shortcut: in a layout tab, double-click outside a viewport border alias: **ps** status bar: **M:Layout** : **pspace** Displays no prompts in the command bar.

Command Options

No options.

Status Bar Menu

Right-click P:Layout on the status bar for the shortcut menu: (6.1924) (6.1925)

Figure 6.1924

Figure 6.1925

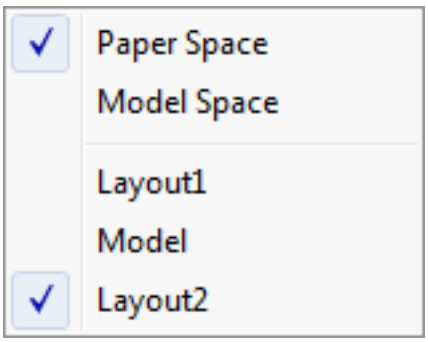

Shortcut Menu	Description
Paper Space	Switches to paper space in the current layout.
Model Space	Switches to model space in the current layout.
Layout1	Switches the drawing editor to Layout1.
Model	Switches the drawing editor to Model.
Layout2	Switches the drawing editor to Layout2. When the drawing contains other layouts, they are also listed in the shortcut menu.

Related Commands

ChSpace (6.9.20) - Moves entities from paper space to model space and vice versa. MSpace (6.21.33) - switches to model space. MView (6.21.38) - creates viewports in paper space. VpClip (6.31.17) - clips viewports. VPorts (6.31.20) - creates viewports in model space. Zoom (6.35.7) - utilizes the XP option to specify the zoom factor in paper space relative to model space.

6.24.58 ProxyInfo

(6.2833 on page 4875) Displays information about proxy entities and toggles their display in the current drawing.

Figure 6.1926

Shape Classic Pro Platinum Mechanical BIM

Note: Proxy graphics are CAD entities that are unknown to BricsCAD and so are shown in the drawing as geometry that can be edited only in the most basic manner.

Accessing the Command

command bar: **proxyinfo** : **proxyinfo** Displays a dialog box: (6.1927)

Figure 6.1927

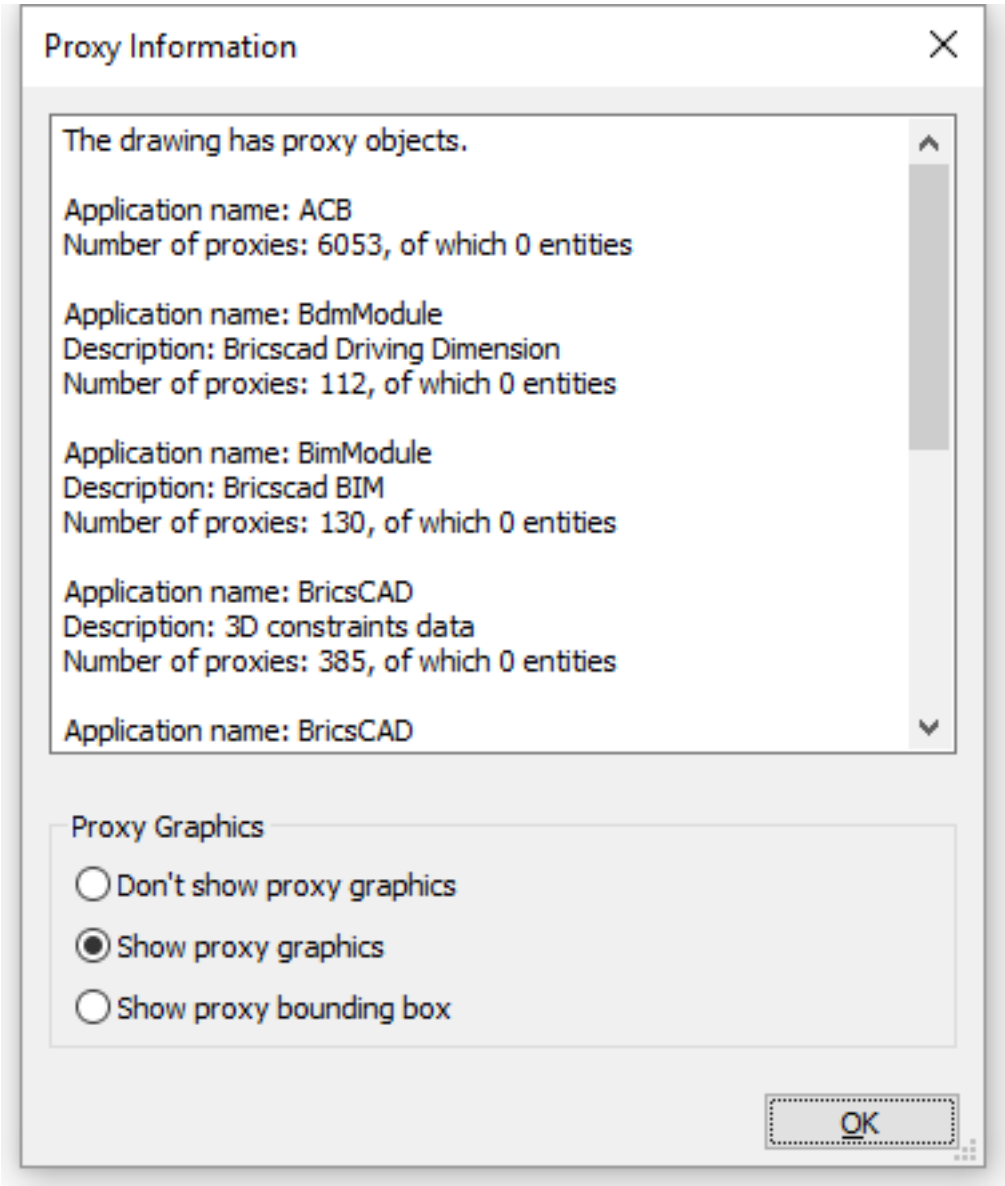

Command Options

Option	Description

Proxy Graphics	Toggles the display of proxy graphics in the drawing: • **Don't show proxy graphics** - turns off the display of proxy graphics • **Show proxy graphics** - shows proxy graphics • **Show proxy bounding box** - displays a rectangle or cube, instead of the proxy

Related Commands

Audit (6.4.39) - repairs drawings that are open. Recover (6.26.3) - recovers damaged drawings.

6.24.59 -Publish

(6.2833 on page 4875) Prints the content of a DSD file, a saved list of drawings, sheets, and layouts, at the com-

Figure 6.1928

Shape Classic Pro Platinum Mechanical BIM

mand line. **Note:** Create the DSD file with the Publish (6.24.56) command.

Accessing the Command

command bar: **-publish** : **-publish** Displays a File dialog box: (6.1929) Select a DST file in the list, then click

Figure 6.1929

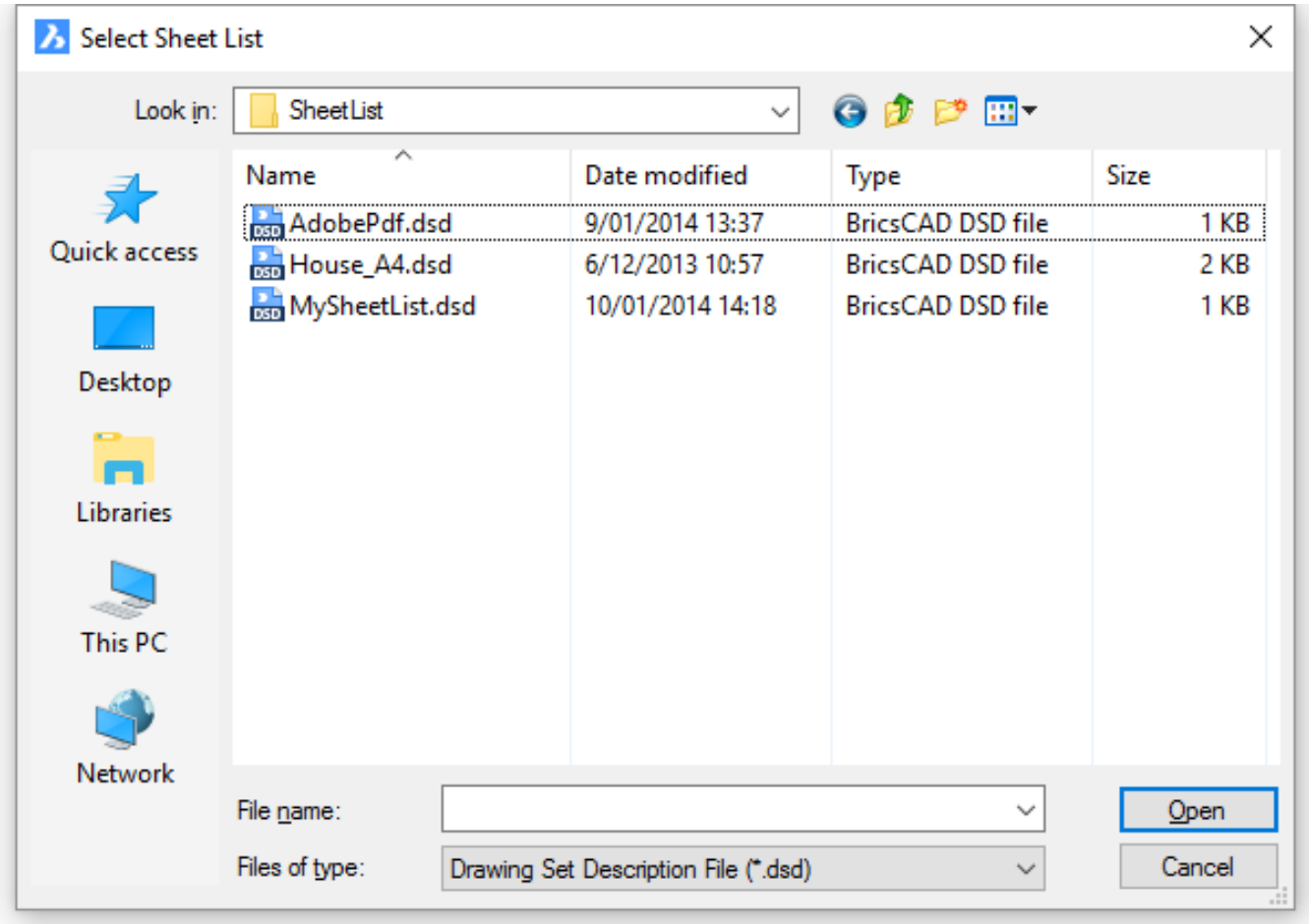

the **Open** button. If the BACKGROUNDPLOT (1.10.11) system variable is 2 or 3, the sheets are printed in the background.

Command Options

No options.

Related Commands

ExportPdf (6.13.18) - Exports layouts in a drawing to a pdf docucment. Publish (6.24.56) - prints a sheet list (= a list of model space or paper space layouts). Saves a sheet list to a file. PageSetup (6.24.1) - assigns plot style to drawings. Plot (6.24.26) - plots drawings through the command bar. Print (6.25.3) - plots drawings through a dialog box. SheetSet (6.27.31) - manages sheet sets. Opens the **Sheet Sets** panel.

6.24.60 Purge

(7.3 on page 4931) Removes unused named entities from drawings, such as unused layers and linetypes.

Figure 6.1930

Shape Classic Pro Platinum Mechanical BIM

Accessing the Command

command bar: **purge** alias: **pu, -purge** menu bar: **File | Purge** ribbon: **Home | File | Purge** : **purge Prompts you in the command bar:** Purge [BAtch all/purge All/Blocks/DEtail view styles/Dimension styles/Groups/LAyers/LineTypes/M styles/MUltileader styles/Plot styles/Regapps/SEction view styles/SHapes/Table styles/text STyles/Visual styles/Zero-length geometry/Empty text entities/Orphaned data]: **(Enter an option)**

Command Options

Option	Description
BAtch all	Purges all unused named entities from the drawing without prompts.
purge All	Purges all unused named entities from the drawing with the following prompt: **Enter name(s) to purge <*>: (Enter an entity name, or press Enter to have the program check all named entities) Verify each name to be purged? [Yes/No] <Yes>:** • **Yes** - purges each unused named entity after you confirm • **No** - purges all unused named entities without confirmation
Blocks	Removes unused block definitions from the current drawing; prompts you: **Enter name(s) to purge <*> - (enter the names of block definitions to purge, or press Enter to purge all unused ones.)**
DEtail view styles	Removes used detail view styles used by the ViewBase and related commands: **Enter name(s) to purge <*> - (enter the names of styles to remove, or else press Enter to purge all unused ones.)**
Dimension styles	Removes unused dimension styles from the current drawing; prompts you: **Enter name(s) to purge <*> - (enter the names of dimension styles to purge, or press Enter to purge all unused ones. The "Standard" dimension styles cannot be purged.)**
Groups	Removes unused named groupss from the current drawing; prompts you: **Enter name(s) to purge <*> - (enter the names of groups styles to purge, or press Enter to purge all unused ones.)**
LAyers	Removes unused layers from the current drawing; prompts you: **Enter name(s) to purge <*> - (enter the names of layers to purge, or press Enter to purge all unused ones. Layer "0" cannot be purged.)**
LineTypes	Removes unused linetypes from the current drawing; prompts you: **Enter name(s) to purge <*> - (enter the names of linetypes to purge, or press Enter to purge all unused ones. Linetype "Continuous" cannot be purged.)**

MAterials	Removes unused materials from the current drawing; prompts you: **Enter name(s) to purge <*> - (enter the names of materials to purge, or press Enter to purge all unused ones. The "Global" material cannot be purged.)**
MLine styles	Removes unused multiline styles from the current drawing; prompts you: **Enter name(s) to purge <*> - (enter the names of multiline styles to purge, or press Enter to purge all unused ones. Multiline style "Standard" cannot be purged.)**
MUltileader styles	Removes unused multileader styles from the current drawing; prompts you: **Enter name(s) to purge <*> - (enter the names of mleader styles to purge, or press Enter to purge all unused ones. MLeader style "Standard" cannot be purged.)**
Plot styles	Removes unused plot styles from the current drawing; prompts you: **Enter name(s) to purge <*> - (enter the names of plot styles to purge, or press Enter to purge all unused ones.)**
Regapps	Removes unused regapp keys (1) from the current drawing; prompts you: **Enter name(s) to purge <*> - (enter the names registered application keys to purge, or press Enter to purge all unused ones.)** Regapp (registered application) keys are used to attach additional information to entities in drawings by third-party applications. The keys are saved with the drawing, and unused ones can be purged by this command.
SEction view styles	Removes unused section view styles (used by the ViewBase and related commands) from the current drawing; prompts you: **Enter name(s) to purge <*> - (enter the names of section view styles to purge, or press Enter to purge all unused ones.)**
Shapes	Removes unused shapes (loaded into the drawing with the Load command) from from the current drawing; prompts you: **Enter name(s) to purge <*> - (enter the names of shapes to purge, or press Enter to purge all unused ones)**
Table styles	Removes unused table styles from the current drawing; prompts you: **Enter name(s) to purge <*> - (enter the names of table styles to purge, or press Enter to purge all unused ones. Table style "Standard" cannot be purged.)**
text STyles	Removes unused text styles from the current drawing; prompts you: **Enter name(s) to purge <*> - (enter the names of styles to purge, or press Enter to purge all unused ones. Text style "Standard" cannot be purged.)**
Visual styles	Removes unused user-defined visual styles from the current drawing; prompts you: **Enter name(s) to purge <*> - (enter the names of visual styles to purge, or press Enter to purge all unused ones.)** Only user defined visual styles can be purged; hard-coded visual styles cannot be purged.
Zero-length geometry	Removes geometry with no length, without a prompt.
Empty text entities	Removes empty text entities from the current drawing, such as those from imported DGN design files. No prompt is displayed.
Orphaned data	Performs a drawing scan and removes obsolete DGN linestyle data. No prompt is displayed.

Related Command

Explorer (6.13.15) - purges unused entity names through the Drawing Explorer.

6.24.61 Pyramid

(7.3 on page 4931) Draws 3D pyramids:

Figure 6.1931

Shape Classic Pro Platinum Mechanical BIM

- Classic: pyramid is drawn from a 3D polyface mesh.
- Other license levels: pyramid is drawn as a 3D solid.

(6.1932)

Figure 6.1932

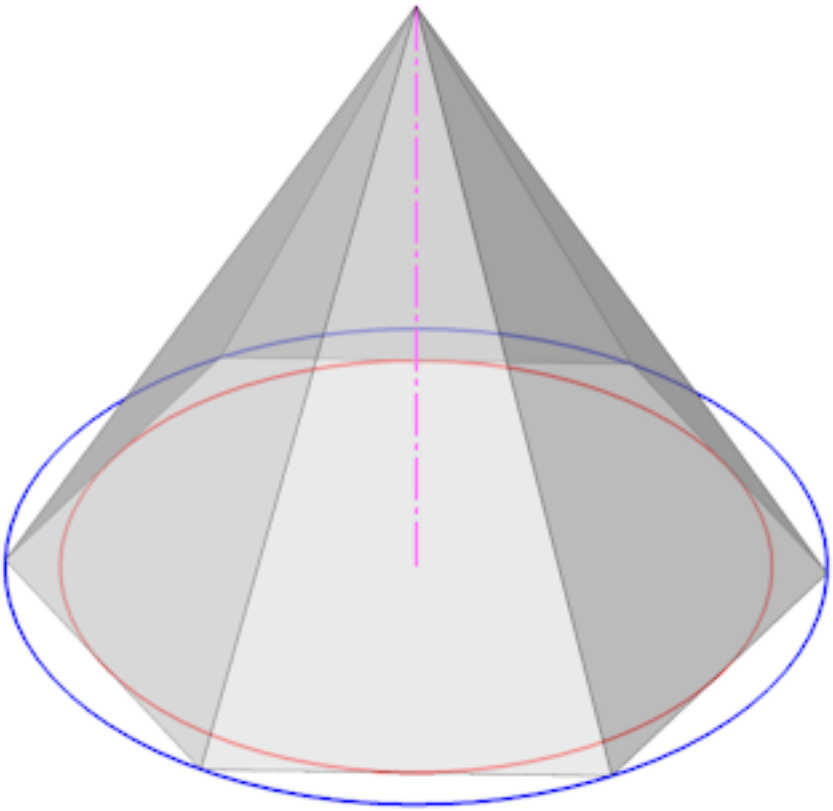

Accessing the Command

command bar: **pyramid** alias: **pyr** menu bar: **Model | 3D Solids | Pyramid** ribbon: **Solid | Create | Primitive | Pyramid** toolbar: **3D Solids |** : **pyramid**

- Command sequence in Pro and Platinum:

You are prompted: Specify center point or [Edge/Sides]: **(Pick a point, enter coordinates, or choose an option)** Specify base radius or [Inscribed]: **(Type a value, pick a point, or choose an option)** Specify height or [2Point/Axis endpoint/Top radius]: **(Type a value, pick a point, or choose an option)**

- Command sequence in Classic:

You are prompted: First point for base of pyramid: **(Pick a point, or enter coordinates)** Second point: **(Pick another point, or enter coordinates)** Third point: **(Pick a third point, or enter coordinates)** Tetrahedron/<Last point for base>: **(Pick the last point, enter coordinates, or type T)** Set apex of pyramid or [Ridge/Top surface]: **(Enter an option, pick a point, or enter coordinates)** (6.1933 on the following page)

Figure 6.1933

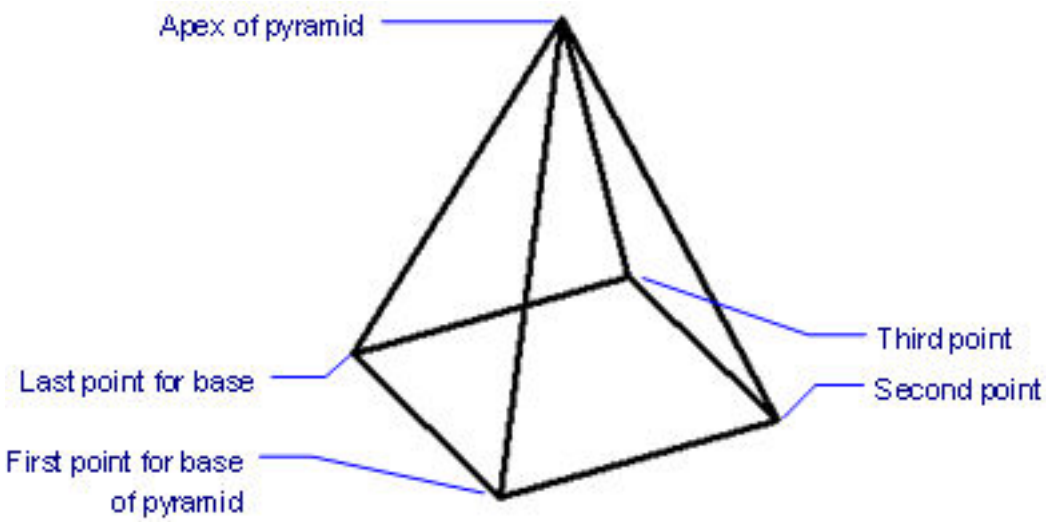

Command Options in Pro and Platinum

Pro and Platinum Option	Description
Specify center point	**Specifies the center of the pyramid's base: (pick a point or enter x,y,z coordinates.)**
Sides	Specifies the number of sides (or vertices of the base); prompts you: **Enter number of sides <4> - (Type a number, or press Enter to accept the default)**
Edge	Specifies the length of the edges of the base face; prompts you: 1. **Specify first endpoint of edge - (specify a point)** 2. **Specify second point of edge - (specify a point)** As you move the cursor for the second point, the program ghosts an image of the pyramid.
Specify base radius	Specifies the radius of a circle inscribed by the base of the pyramid; prompts you: **Specify base radius or [Circumscribed] - (enter a value, specify a point, or else enter C to switch to defining a circumscribed base) Inscribed** means that the size of the base is the double the distance from the center point to one of the midpoint of the base: (6.1935 on page 4154)
Circumscribed	Specifies the radius of a circle circumscribed by the base of the pyramid; prompts you: **Specify base radius or [Inscribed] - (enter a value, specify a point, or else enter I to switch to defining an inscribed base)** Circumscribed means that the size of the base is determined by double the distance from the center point to one of the vertices of the base: (6.1936 on page 4154)
Specify height	Sets the height by picking a point or entering x,y,z coordinates

2Point	Set the height of the pyramid by specifying two points, such as along another entity; prompts you: 1. **Specify first point - (pick a point or enter x,y,z coordinates)** 2. **Specify second point - (pick another point or enter x,y,z coordinates)**
Axis endpoint	Sets the length and orientation of the pyramid's axis by specifying the top of the pyramid, creating a rotated pyramid; prompts you: **Specify axis endpoint - (specify a point or enter x,y,z coordinates)**
Top radius	Allows to create a truncated pyramid; prompts you: (6.1937 on page 4155) 1. **Specify top radius <0.0> - (type a value or specify a point to define the radius of the circle the top face of the pyramid is inscribed in)** 2. **Specify height or 2Point/Axis endpoint - (type a value or specify a point)**

Command Options in Classic

See the Ai_Pyramid (6.5.10) command.

Grips Editing

Pyramids made of solid models can be edited directly through grips:

1. Select the pyramid. Notice that it has several grips.

2. Drag a grip to move the pyramid. (All grips perform the same function: move.)

(6.1934)

Figure 6.1934

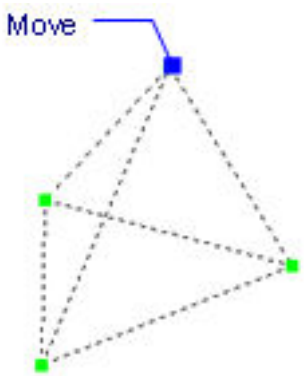

Related Commands

Box (6.6.17) - creates 3D boxes as solid models. Cone (6.9.42) - creates 3D cones as solid models. Cylinder (6.9.59) - creates 3D cylinders as solid models. Dish (6.10.31) - creates the lower half of 3D balls as solid models. Dome (6.10.35) - creates the upper half of 3D balls as solid models. Extrude (6.13.22) - extrudes 2D entities into 3D solid models. Interfere (6.17.18) - creates 3D volumes of intersecting 3D solid models. Intersect (6.17.19) - removes volumes not in common between two solid models. MassProp (6.21.4) - reports the mass properties of 3D solid models and 2D regions. Pyramid (6.24.61) - creates a pyramid as a 3D solid (Pro and Platinum). Creates a pyramid as a polygon mesh (Classic) Revolve (6.26.31) - revolves 2D entities into 3D solid models. Slice (6.27.36) - cuts 3D solids into two parts. SolidEdit (6.27.39) - edits the bodies, faces, and edges of 3D models. Sphere (6.27.42) - creates 3D balls as solid models. Subtract (6.27.58) - removes one solid model from a second. Torus (6.29.29) - creates 3D donuts as solid models. Union (6.30.6) - joins two or more solid models into a single entity.

Figure 6.1935

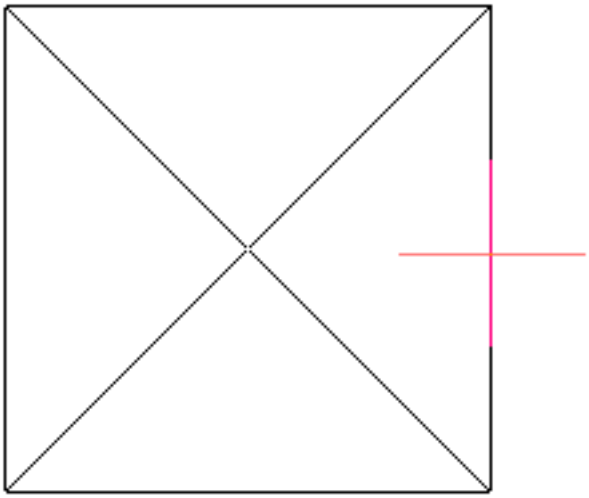

Figure 6.1936

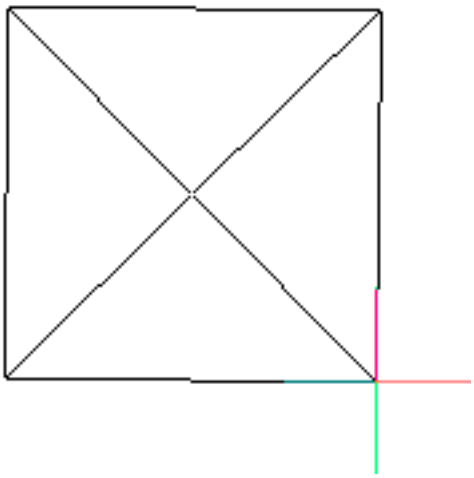

Figure 6.1937

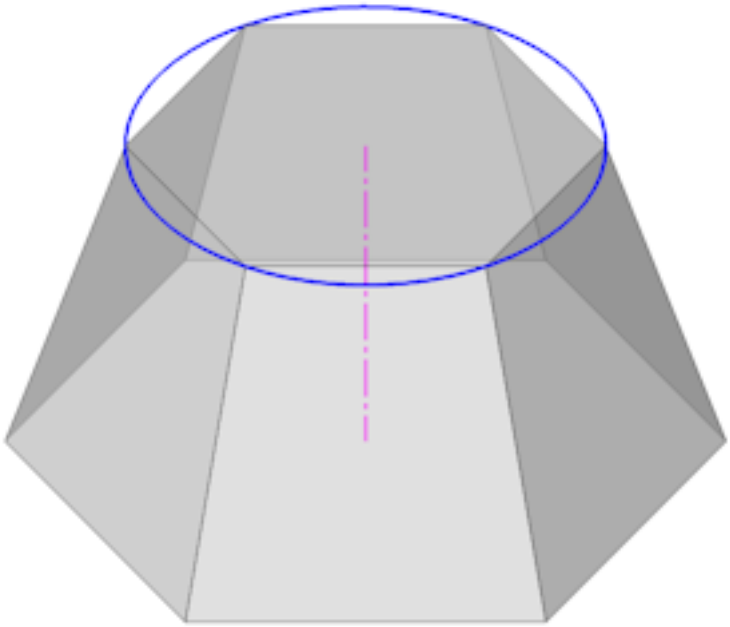

6.25 Q

6.25.1 QLeader

(6.2833 on page 4875) Draws leaders with a variety of annotation types; allows you to specify the properties

Figure 6.1938

Shape Classic Pro Platinum Mechanical BIM

through a dialog box. (6.1939)

Figure 6.1939

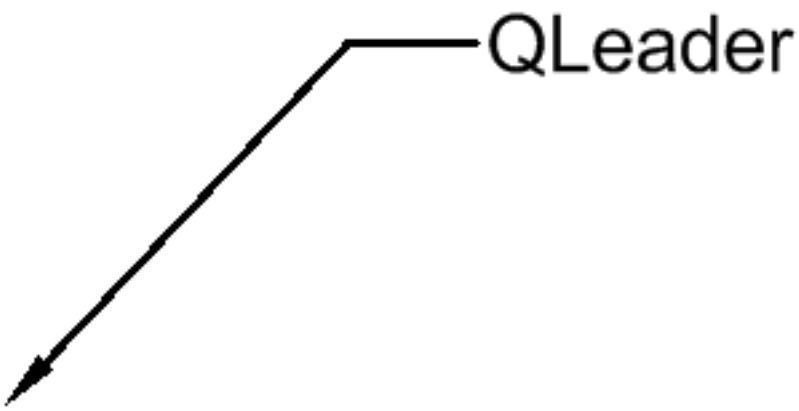

Accessing the Command

command bar: **qleader** : **QLeader Prompts you in the command bar:** Start of leader <Settings>: **(Pick a point, enter x,y coordinates, or else press Enter for the settings dialog box)** Next point: **(Pick another point)** To point: <Undo>: **(Pick another point, or enter U to undo the last leader segment)** Specify text width: <0>: **(Enter a width for the text bounding box; enter 0 for no limit on the width)** First line of annotation text: **(Type the first line of the annotation text)** Next line of annotation text: **(Type the another line of text, or else press Enter to end the command)**

Command Options

Option	Description
Start of leader	Specifies the start of the leader, the end at which the arrowhead is displayed: • Pick a point • Enter x,y coordinates
Settings	Displays the QLeader Settings dialog box; see below
Next point	Specifies the vertex of the leader, the start of the second leader line: • Pick a point • Enter x,y coordinates

To point	Specifies the end of the leader, also known as the landing line): • Pick a point • Enter x,y coordinates Hold down the **Shift** key to draw a horizontal landing line.
Undo	Undoes (un-draws) the last-drawn leader lin
Specify text width	Specifies the width for the text bounding box: • Enter a number in drawing units • Enter 0 for no limit on the width When the length of the text exceeds the bounding box width, the text flows automatically to the next line.
First line of annotation text	Specifies the text for the first line of leader annotation: • Enter text • Press **Enter** to carry on to the second line of text
Next line of annotation text	Specifies the text for the second line of leader annotation. The prompt continues until you press **Enter** without first entering text.

Dialog Box Options

Enter the **Settings** options to see the dialog box: (6.1940 on page 4160)

Option	Description
Annotation type	Specifies the type of annotation: • **Mtext** - text is placed as the leader line's annotation; a leader can have one or more lines of text. Although the mtext editor does not appear when entering text (as with the MLeader command), the mtext editor does appear when editing the annotation (edit the text by double-clicking it) • **Copy of an entity** - uses any other entity in the drawing as the annotation; prompts you: **Select an entity** - choose an entity, other than the leader itself. • **Tolerance** - uses tolerance notation for the annotation; displays the Geometric Tolerance dialog box. See the Tolerance (6.29.24) command. (6.1941 on page 4161) • **Block** - uses a block as the annotation; displays prompts identical to that of the -Insert command: **? to list blocks in drawing/~ to open the file dialog/<Block to insert> - (enter an option.)** • **None** - no annotation is used

Multi-line Text	Specifies some multi-line text options: **Prompt for width** - toggles the use of the 'Specify text width' prompt: • **On** - displays the 'Specify text width' prompt and so wraps the text tot he specified width • **Off** - disables the prompt **Left justify** - determines the justification of the text: • **On** - forces the text to be left-justified always • **Off** - the text is left or right-justified, depending on the orientation of the landing line **Frame text** - toggles the use of a frame: • **On** - places a rectangle around the text • **Off** - no frame **Attachment location** - determines the relative location of where the mtext is attached to the landing line (6.1942 on page 4161)
Reuse	Specifies how to reuse the annotation: • **No reuse** - does not reuse the previous annotation text; you will be prompted to enter new text each time you use this command • **Reuse next** - you will be prompted to enter new text, which is then reused for subsequent leader(s). • **Reuse current** - the current text is reused for each new leader, and you will not be prompted to enter new text.
Leader line	Specifies the style of leader line: • **Straight** - draws the leader lines as straight segments • **Spline** - draws the leader line as a smooth continuous spline
Maximum number of points	Specifies the maximum number of vertices for the leader, before it stops drawing them automatically: • Enter a number; the minimum number is 2 • **No limit** - keeps drawing leader segments until you press **Enter** at the 'To point' prompt
Arrowhead	Specifies the type of arrow at the start of the leader; choose from the droplist: • Choose an arrowhead type • **None** - no arrow is drawn • **Select arrow** - choose a block from those int he current drawing; displays the Select Custom Arrow Block dialog box To create a custom arrow, draw it to your liking, and then use the Block (6.6.11) command to turn it into a block.

Angle Constraints	Set an angle to constrain the first and second leader segments. The angles are increments; for instance, choose 15 allows you to draw the leader at 0, 15, 30, 45, and so on degrees. Click the droplist, then choose an option: • **Any Angle** - no constraint; hold down the **Shift** key to draw the leader at 90 degrees • **Horizontal** - forces the leader line to be drawn at 90 degrees only • **90°** - draws leader lines at 90-degree increments • **45°** - draws leader lines at 45-degree increments • **30°** - draws leader lines at 30-degree increments • **15°** - draws leader lines at 15-degree increments
OK	Saves the changes you made to the settings, closes the dialog box, and then prompts you to specify the first point of the leader.

Figure 6.1940

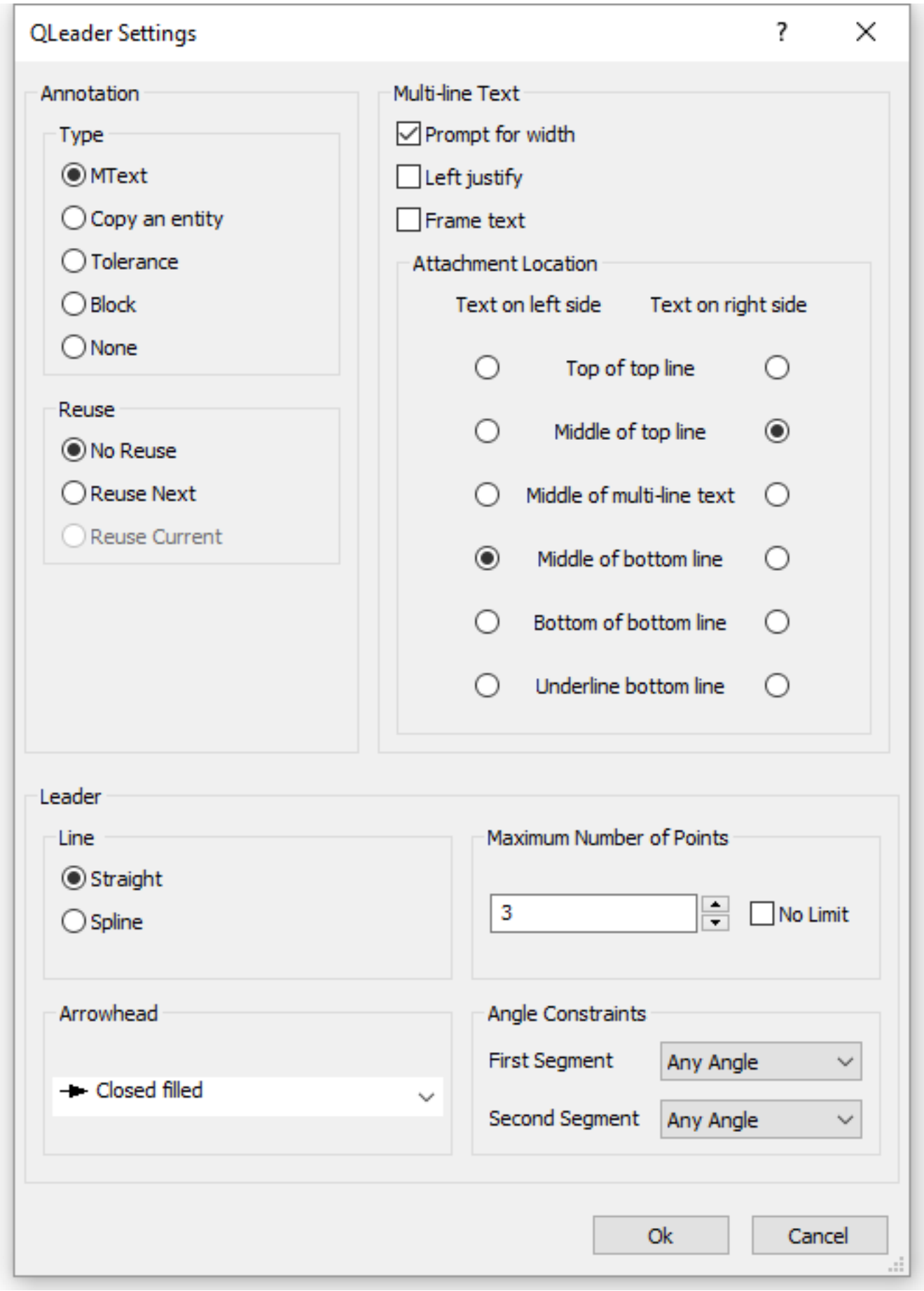

Related Commands

Leader (6.20.19) - places leaders with text, blocks, entities, or tolerances. DimLeader (6.11.13) - places leaders with text, blocks, entities, or tolerances. MLeader (6.21.20) - creates multileader entities using the current multileader style.

Figure 6.1941

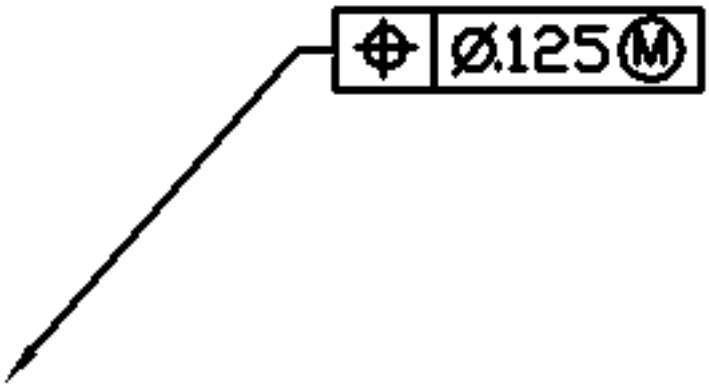

Figure 6.1942

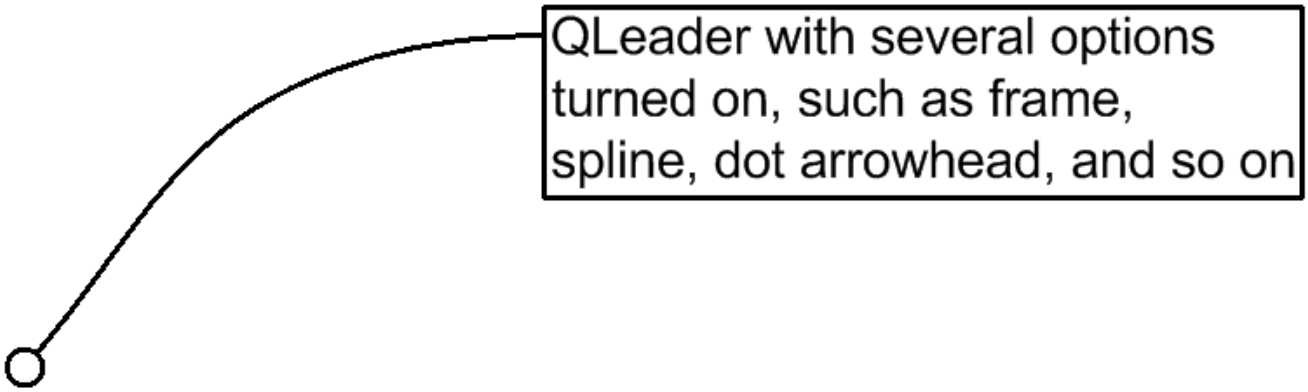

6.25.2 QNew

(7.3 on page 4931) Starts a new drawing (short for "quick new") based on the default template file. **Note:** The New

Figure 6.1943

(6.22.4) command start a new drawing after prompting you to select a template file.

Accessing the Command

command bar: **qnew** alias: **n** menu bar: **File | New** ribbon: **Home | File | QNew** toolbar: **Standard |** : **QNew** Opens a new document tab based on the default template and user profile.

Command Options

No options.

Procedures

- To create a drawing using a default template drawing (1.12.1)
- To set the default template drawing (1.12.1)
- To create a drawing from scratch (1.12.1)
- To set the Plot style policy (1.12.1)
- To create a drawing using a template drawing (1.12.1)
- To create a drawing using the New command (1.12.1)
- To set the Template Path variable (1.12.1)
- To create a drawing using a wizard (1.12.1)

Related Commands

Units (6.30.8) - sets units through the Settings dialog box. -Units (6.30.9) - sets units through the command bar. NewWiz (6.22.6) - sets units and other parameters for new drawings. New (6.22.4) - opens new drawings.

6.25.3 QPrint

(7.3 on page 4931) Prints the drawing using the default print configuration, without displaying the Print dialog

Figure 6.1944

box (short for "quick print"). **Note:** This command does not work when the default printer is set to "None." For full control over the printing process, use the Print (6.24.49) command.

Accessing the Command

command bar: **qprint** ribbon: **Home | Print/Plot | Print | Print** toolbar: **Standard |** : **QPrint** Displays no prompts in the command bar; prints the drawing. As this command does not work when the default printer is set to "None," you will want to configure the drawing's print properties ahead of time with the PageSetup (6.24.1) command.

Command Options

No options.

Related Commands

Print (6.24.49) - plots drawings through a dialog box. Plot (6.24.26) - plots drawings through the command line. Preview (6.24.47) - previews drawings before they are plotted. PageSetup (6.24.1) - assigns plot style to drawings. PlotStyle (6.24.30) - sets the current plot style. StylesManager (6.27.54) - creates and attaches plot styles to drawings.

6.25.4 QSave

(7.3 on page 4931) Saves the drawing immediately, without displaying the Save dialog box (short for "quick save").

Figure 6.1945

Shape Classic Pro Platinum Mechanical BIM

Accessing the Command

command bar: **qsave** shortcut: **Ctrl+S** menu bar: **File | Save** toolbar: **Standard |** : **QSave**

- When the drawing has never been saved before
- When the drawing is opened as read-only

Displays a dialog box: (6.2076 on page 4277)

Figure 6.1946

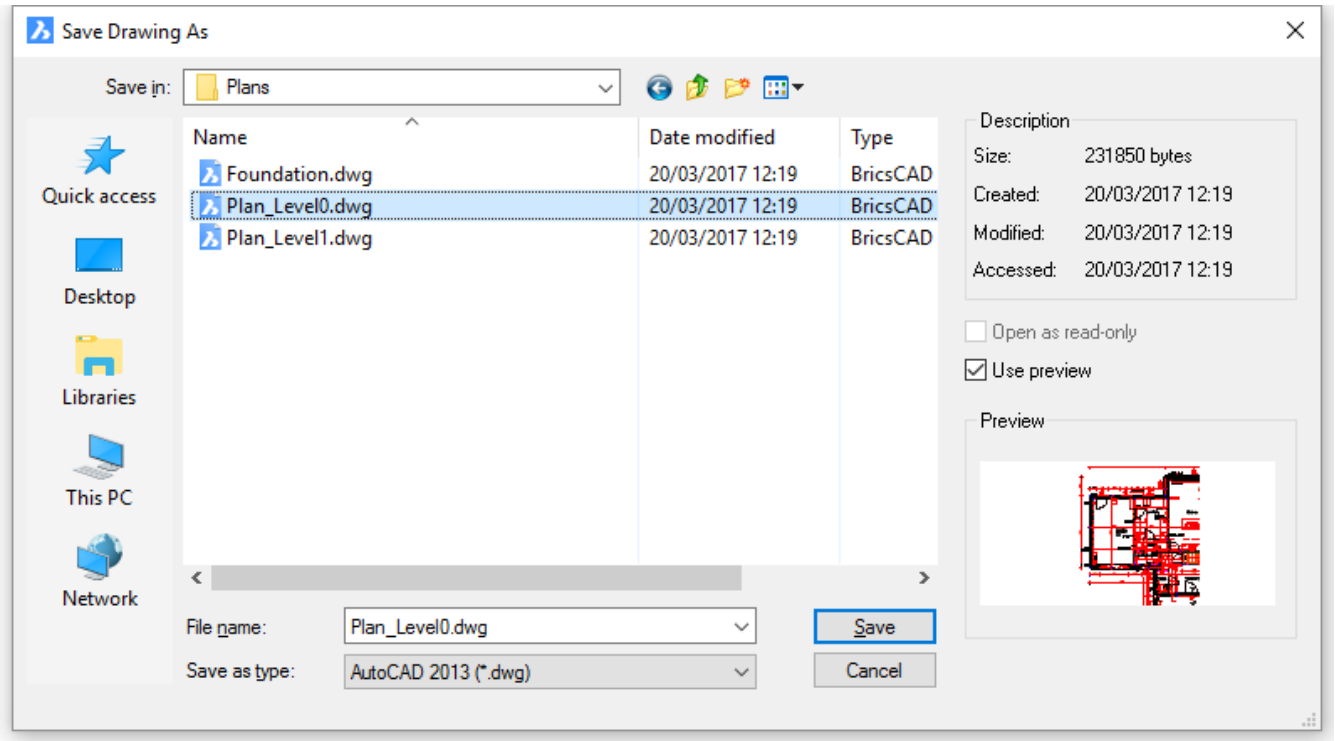

1. (Optional) Enter a file name or accept the default name generated by the program, such as 'Drawing1.dwg'.
2. (Optional) Choose a folder in which to save the drawing.
3. (Optional) choose a file format from the **Save As Type** droplist.
4. **Click Save.** See the Save (6.27.1) command.

- When the drawing has been already saved at least once:

Displays no dialog box or prompt in the command bar. To save the drawing by another name, use the Save command.

Command Options

No options.

Related Commands

Save (6.27.1) - saves the current drawing through a dialog box. SaveAll (6.27.2) - saves all open drawings. SaveAs (6.27.3) - saves drawings by another name. SaveAsR12 (6.27.4) - saves drawing in older formats. Export (6.13.16) - exports drawings in a variety of vector and raster formats.

6.25.5 QSelect

(6.2833 on page 4875) Composes a selection set of entities based on their **properties**. **Note:** To create selection

Figure 6.1947

set of entities based on their **location** in the drawing, see the Select (6.27.16) command.

Accessing the Command

command bar: **qselect** properties panel:
: **QSelect** Opens the Properties panel, switches to Quick Select mode, and then selects all entities in the drawing: (6.1948 on the next page) The panel does not open when the drawing contains no entities or all layers are frozen.

Figure 6.1948

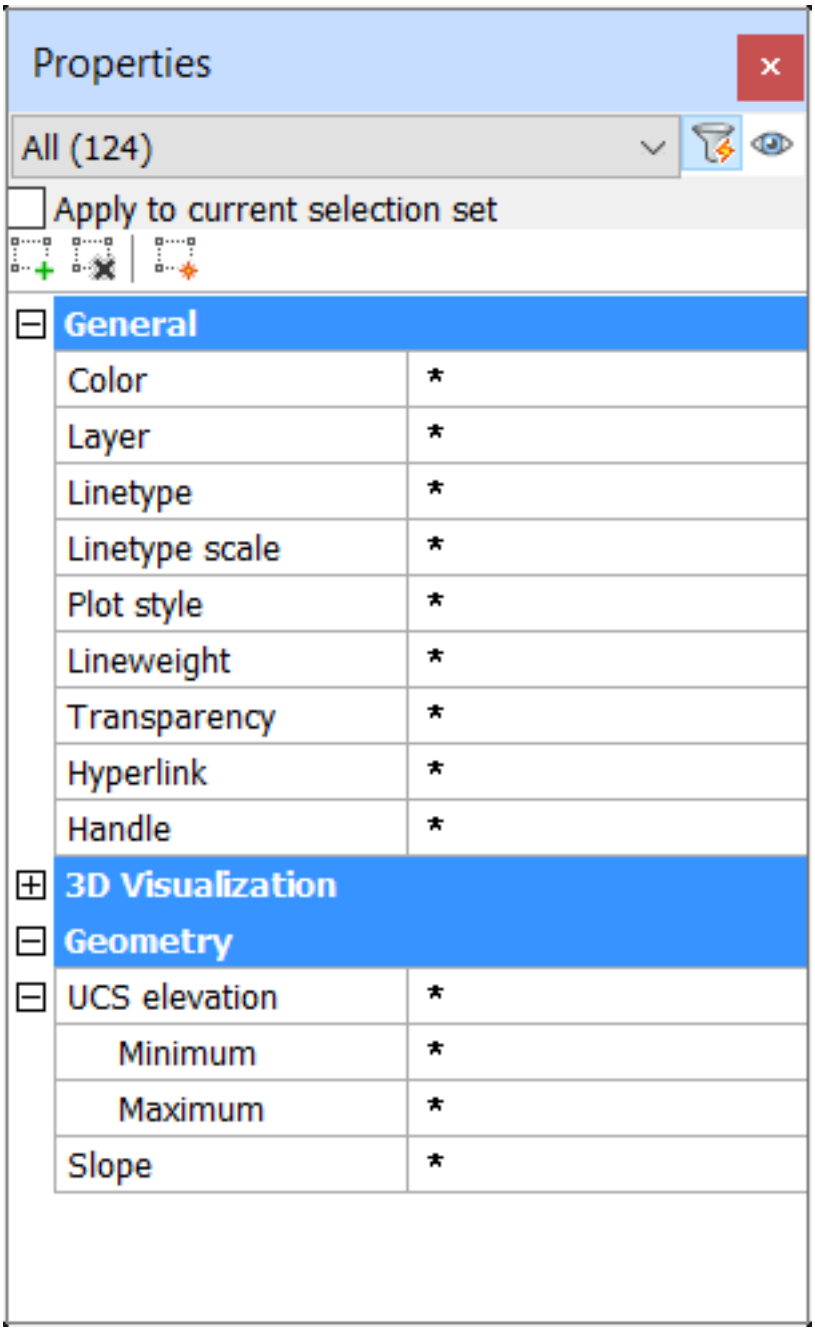

Panel Options

Option	Description
Entities	Specifies the entities to be included in the selection set; click the droplist, then choose an entity type in the list: • **All** - includes all non-frozen entities in the drawing • **EntityName** - limits the selection set to specific entities • **(3)** - reports the number of entities of that type in the drawing.

Apply to Current Selection Set	Toggles whether the filter is continuously applied to the current selection set: • **On** - entities that match the properties are added to the current selection set • **Off** - entities are not added Applies the filter to the current selection set; the program highlights the selected entities in the drawing.
Add to Current Selection Set	Adds the entities that match the filters to the current selection set.
Remove from Current Selection Set	Removes the entities that match the filters from the current selection set.
Add to New Selection Set	Creates a mew selection set from the the entities that match the filters, highlights the entities in the drawing, and then switches back to the Properties mode of the panel.
Quick Select Mode	Toggles the Properties panel between properties and quick select mode; see the Properties (6.24.52) command
Property Preview	Toggles whether properties are previewed in real time: • **Yes** - properties of entities and settings change to show the property over which the cursor is hovering (it may take a second or two for the preview to appear) • **No** - properties are not previewed

Filter Options	**Description**
Entity Properties	The common properties of the entities in the drawing or in the current selection set are available. 1. Click the property field, such as Color, then do choose a value from the list, or type a value in the entry field. 2. Click * to choose an operator: (6.1949 on the facing page) The properties listed in the panel vary depending on the entity types selected.

Procedures

- Creating a selection set (1.24.7).

Related Commands

dmSelect (6.12.26) - selects edges and faces of 3D solids or surfaces based on their geometric properties. Select (6.27.16) - selects one or more entities; can be accessed later with the Previous option. SelectSimilar (6.27.21) - selects all entities of the same type as the current selection, based on a set of matching properties, stored in the **SELECTSIMILARMODE** system variable DdSelect (6.10.20) - sets selection properties in the **Entity Selection** section of the **Settings** dialog box. SelGrips (6.27.22) - selects entities and displays grips.

Figure 6.1949

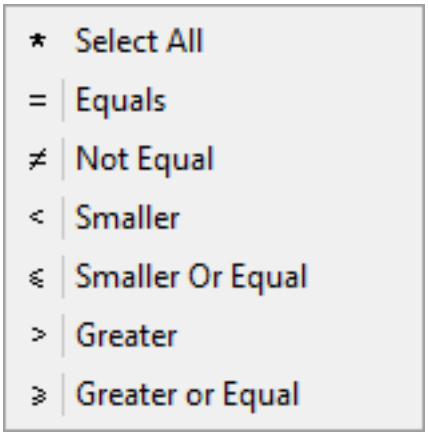

6.25.6 QText

(6.2833 on page 4875) Changes the display of text between text and rectangles (short for "quick text"). (6.1952

Figure 6.1950

Shape Classic Pro Platinum Mechanical BIM

on the facing page)

Accessing the Command

command bar: **qtext** alias: **qt** : **QText Prompts you in the command bar:** QTEXTMODE is currently off: ON/Toggle/<Off>: **(Enter an option.)** The change in text does not occur until you enter the Regen (6.26.16) command: : **Regen Note:** This command is useful when drawings contain much text, thereby slowing down the display of the drawing, but you still need to see the location of the text.

Command Options

Option	Description
ON	Turns on quick text mode, rendering all text -- text, mtext, attributes, dimension text, and so on -- as rectangles: (6.1952 on the next page) Remember to run the Regen command.
Toggle	Changes quick text mode: • If on, turns it off • If off, turns it on
Off	Turns off quick text mode, returning text to its normal display: (6.1953 on the facing page) Remember to run the Regen command.

Related Commands

Text (6.29.12) - places single-lines of text in drawings. MText (6.21.34) and -MText (6.21.35) - places paragraph text. AttDef (6.4.32) - defines attribute text. DdEdit (6.10.15) - edits text. Style (6.27.57) - creates and modifies text styles through the Drawing Explorer. -Style (6.27.56) - creates and modifies text styles through the command bar. TxtExp (6.29.34) - explodes text into polylines. Properties (6.24.52) - modifies the properties of text. Find (6.14.8) - finds and replaces text.

Figure 6.1951

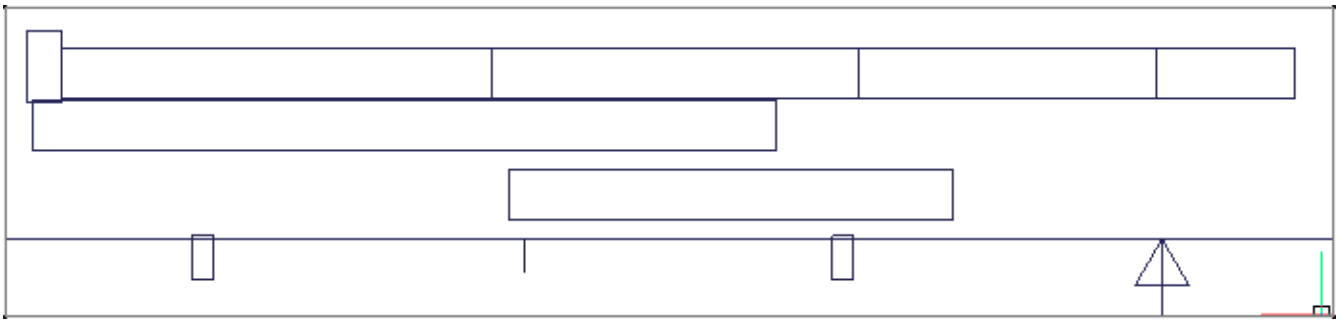

Figure 6.1952

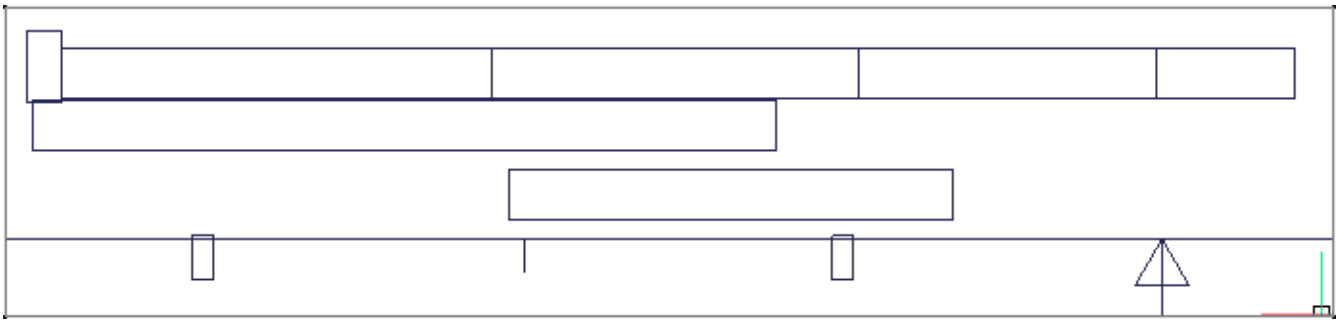

Figure 6.1953

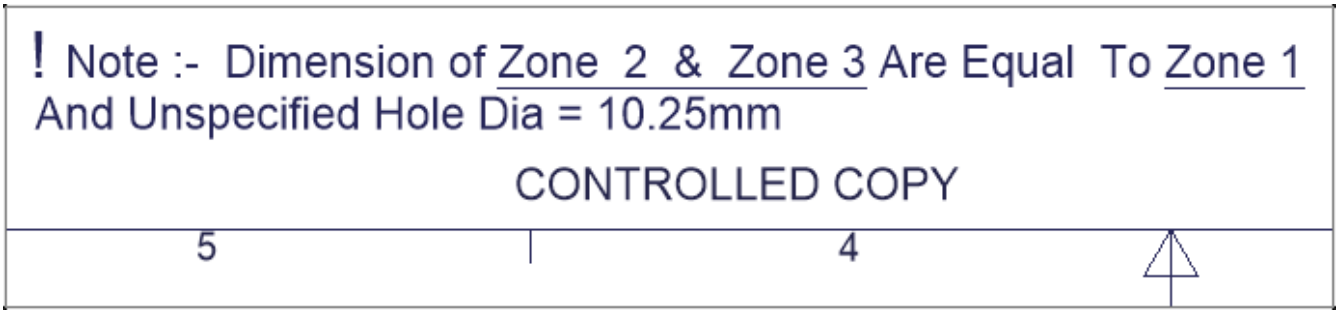

6.25.7 Quadrant

(6.2833 on page 4875) Snaps to the quadrant points of circles, arcs, and polyarcs -- located at the 90-, 180-, 270-,

Figure 6.1954

and 0-degree points of the curve. (6.1955)

Figure 6.1955

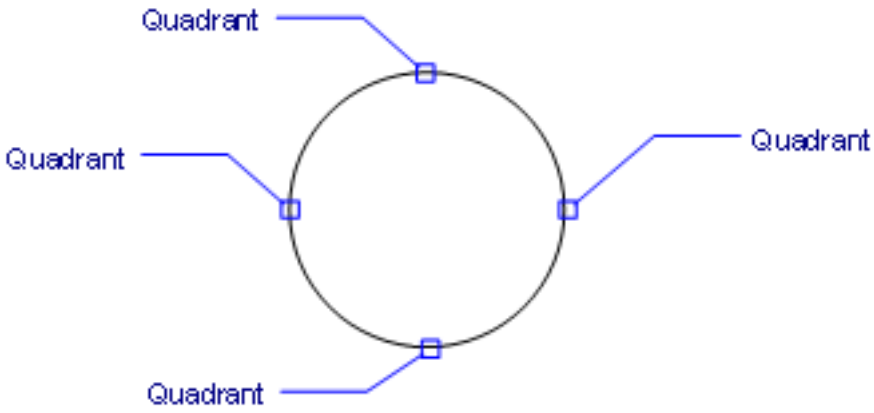

Accessing the Command

command bar: **quadrant** transparent: **qua** ribbon: **Home | Entity Snaps | Snap to Quadrant** toolbar: **Entity Snaps |** : **Quadrant** Displays no prompts in the command bar. The quadrant points are located at the 90-degree points of circular entities. When quadrant snap is on, the cursor snaps to the 90-degree points of circles, arcs, and polyarcs.

Command Options

Option	Description
Quadrant	Entering this command toggles Quadrant entity snap. It snaps to the 90-degree quadrant points on curved entities. This command can be entered transparently during commands, but must be entered without the apostrophe prefix (').

Related Commands

OSnap (6.23.13) - toggles entity snap modes in the Settings dialog box. -OSnap (6.23.14) - toggles entity snap modes in the command bar. Aperture (6.4.15) - sizes the aperture cursor for entity snaps. 2dIntersection (6.2.1) - toggles apparent intersection snap mode. 3dIntersection (6.3.6) - toggles intersection snap mode. Apparent (6.4.16) - toggles apparent intersection snap mode. Center (6.9.3) - toggles center snap mode. Endpoint (6.13.7) - toggles endpoint snap mode. Extension (6.13.21) - toggles extension snap mode. From (6.14.11) - allows to enter relative coordinates with respect to a reference point. GCenter (6.15.4) - toggles Geometric Center (GCenter) entity snap. Insertion (6.17.16) - toggles insertion snap mode. Intersection (6.17.20) - toggles intersection snap mode. Midpoint (6.21.16) - toggles midpoint snap mode. Mtp (6.21.36) - allows to specify a point as the midpoint between two points. Nearest (6.22.2) - toggles nearest snap mode. Node (6.22.7) - toggles node (point) snap mode. None (6.22.8) - turns off all entity snap modes. Parallel (6.24.4) - toggles parallel snap mode. Perpendicular (6.24.23) - toggles perpendicular snap mode. Tangent (6.29.9) - toggles tangent snap mode.

6.25.8 Quit

(7.3 on page 4931) Closes all open drawings and exits BricsCAD; offers the opportunity to save unsaved drawings.

Figure 6.1956

Accessing the Command

command bar: **quit** shortcuts: **Ctrl+Q Alt+F4** alias: **exit** menu bar: **File | Exit**
: **Quit**

- When no drawings need to be saved, this command exits without displaying a dialog box or prompts in the command bar.
- If drawings are unsaved, displays this dialog box for each drawing that needs to be saved to disc:

(6.1957)

Figure 6.1957

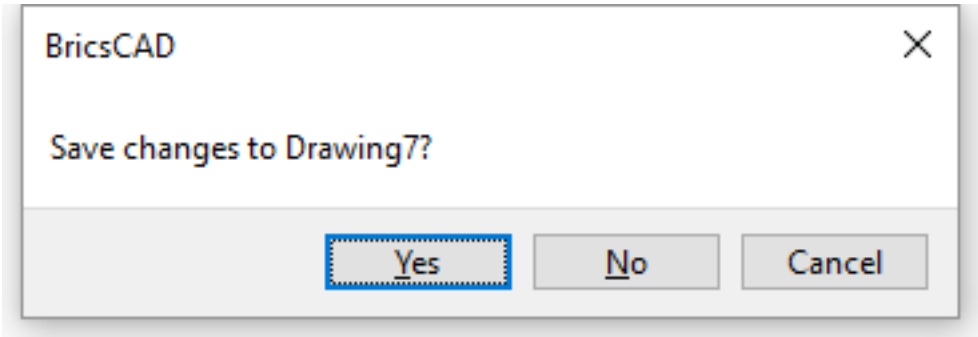

Command Options

Option	Description
Yes	Saves the drawing, and then exits BricsCAD.
No	Does not save the drawing, and then exits BricsCAD.
Cancel	Cancels the command; BricsCAD does not exit.

Related Commands

Open (6.23.8) - opens drawing files. Close (6.9.26) - closes the current drawing. WClose (6.33.4) - closes the current window.

6.26 R

6.26.1 Ray

(6.2833 on page 4875) Draws rays, semi-infinite lines with start point at one end and then continue to beyond

Figure 6.1958

Shape Classic Pro Platinum Mechanical BIM

infinity at the other. (6.1959)

Figure 6.1959



Accessing the Command

command bar: **ray** menu bar: **Draw | Ray** ribbon: **Draw | Draw | Line | Ray** toolbar: **Draw | Line |** : **Ray** **Prompts you in the command bar:** Infinite ray: [Bisect/Horizontal/Vertical/Angle/Parallel] <Start of ray>: **(Pick a point, or else enter an option.)** Direction: **(Pick a point, or else enter x,y coordinates)** Direction: **(Pick another point, or else press Enter to exit command)** The program draws a ray from the starting point to "infinity." **Infinity** is defined as always appearing in the drawing, no mater how back back you zoom.

Command Options

Option	Description
Start of ray	Specifies the starting point of the ray: • Pick a point in the drawing • Enter x,y coordinates
Direction	Specify the direction of the ray from the starting point: • Pick a point in the drawing • Enter x,y coordinates • Press **Enter** to end the command The 'Direction' prompt repeats so that you can draw multiple rays from the same starting point; press **Enter** to exit the command.

Bisect	Draws a ray that bisects entities perpendicularly; prompts you: **Entity/<Vertex point>** - **(enter an option)**: **Entity** - draws rays perpendicular to the midpoints of lines and polyline segments, and the center point of arcs, polyarcs, and splined polylines; prompts you: 1. **Select line,arc, or polyline segment to bisect** - **(select a line, an arc, a polyline segment, or a polyarc.)** Line and polyline segments receive rays perpendicular to the segment's midpoint: (6.2782 on page 4840) Arcs and polyarcs receive rays drawn perpendicular to the arc's center point and through its midpoint: (6.2783 on page 4840) 2. **Select side for ray bisection** - **(choose the side on which the ray should emerge.)** 3. **Select line,arc, or polyline segment to bisect** - **(the command repeats its prompts so that you can draw rays on other entities, or else press Enter to exit the command.)** This option works with splined polylines, but not with spline entities.
Vertex point	Draws rays that bisect two points. The vertex is at the initial 'Set vertex point' prompt, and then you are prompted to pick two more points, which the ray will bisect: 1. **Set vertex point or [Entity]** - **(pick a point to start the ray.)** 2. **Bisection angle start point** - **(specify one part of the bisection angle.)** 3. **Bisection angle end point** - **(specify the other part of the bisection angle.)** 4. **Bisection angle end point** - **(specify another bisection, or else press Enter to end the command.)** (6.2784 on page 4841)
Horizontal	Draws rays horizontal to the current UCS; prompts you: 1. **Location** - **(pick the starting point of the ray, or enter x,y coordinates.)** 2. **Location** - **(the prompt repeats so that you can draw more horizontal rays with different starting points; press Enter to exit the command.)**

Vertical	Draws rays vertical to the current UCS; prompts you: 1. **Location - (pick the starting point of the ray, or enter x,y coordinates.)** 2. **Location - (the prompt repeats so that you can draw more vertical rays with different starting points; press Enter to exit the command.)**
Angle	Draws one or more rays at a specified angle; prompts you: (6.1964 on page 4178) 1. **Reference/<Enter angle (0)> - (enter an angle.)** 2. **Location - (pick the starting point of the ray, or enter x,y coordinates.)** 3. **Location - (the prompt repeats so that you can draw more angled rays with different starting points; press Enter to exit the command.)** **Reference** - draws one or more rays at an angle relative to another entity; prompts you: (6.1965 on page 4179) 1. **Select reference entity - (choose an entity, such as a line or another ray, to provide the reference ("base") angle.)** 2. **Enter angle - (specify the angle, will will be measured relative to the entity = angle of the reference entity + angle.)** 3. **Location - (specify the angle's start point; need not coincide with the entity's end points.)** 4. **Location - (the prompt repeats so that you can draw more angled rays with different starting points; press Enter to exit the command.)**

Parallel	Draws rays parallel to lines and polyline segments only; prompts you: (6.1966 on page 4179) **Set offset distance for parallel infinite line or [Through point] <Through> - (enter an option)**: 1. **Offset distance for parallel infinite line** - specifies the offset distance; enter a value or pick two points; prompts you: 2. **Select entity for parallel infinite line - (choose the entity to offset with a ray.)** 3. **Side for parallel infinite line - (specify the side on which to place the ray; the ray's start point is parallel to the line's start point.)** 4. **Select entity for parallel infinite line - (the prompts repeat themselves for drawing more rays at different offset distances; press Enter to exit.)** **Through point - (specify the point through which to draw the ray; this point also specifies the ray's start point.)** (6.1967 on page 4179) 1. **Select entity for parallel infinite line** - choose the entity to offset with a ray. 2. **Side for parallel infinite line** - specify the side on which to place the ray; the ray's start point is parallel to the line's start point. The two prompts repeat for drawing multiple rays at different offset distances; press **Enter** to exit.

Procedures

- Drawing rays (1.17.11)

Grips Editing

Rays can be edited directly through grips:

1. Select the ray. Notice that it has two grips.
2. Drag the grips to perform the following actions:

- Drag the endpoint grip to move the ray.
- Drag the other grip to rotate the ray.

(6.1960)

Figure 6.1960

Related Commands

XLine (6.34.5) - draws infinite lines. Properties (6.24.52) - modifies the properties of rays and xlines.

Figure 6.1961

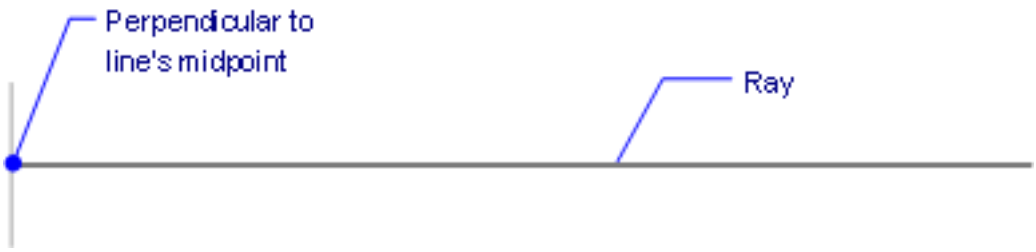

Figure 6.1962

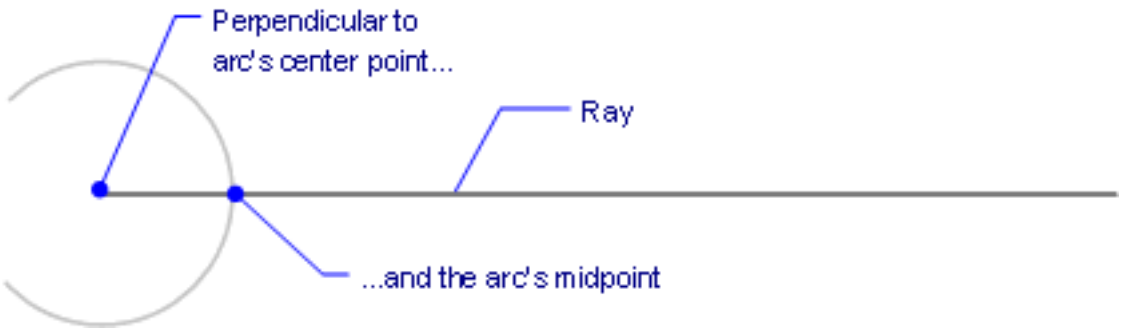

Figure 6.1963

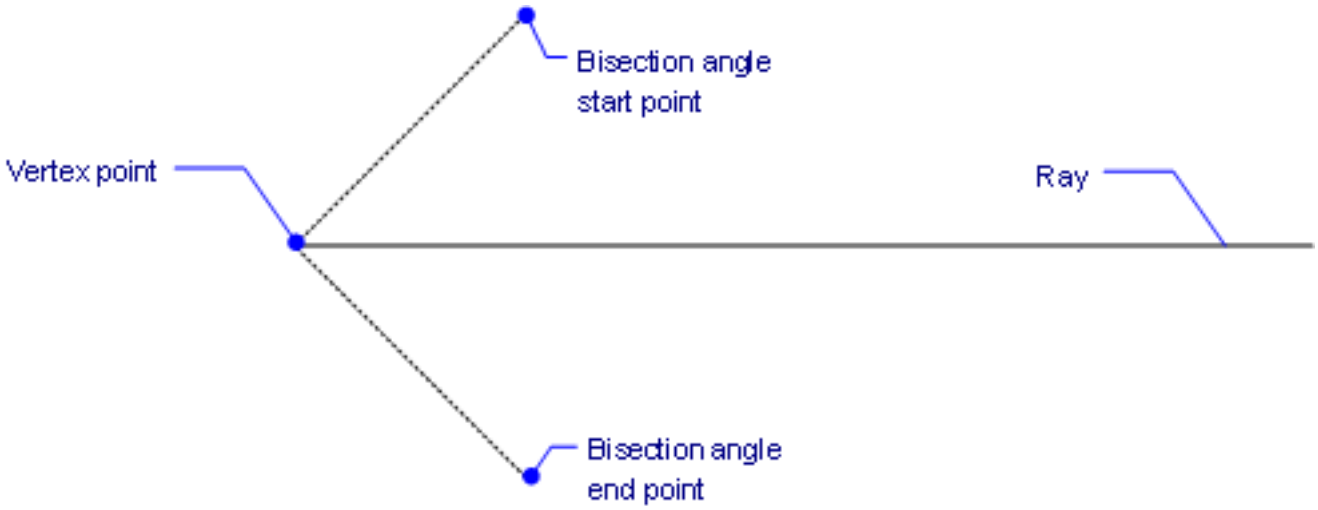

Figure 6.1964

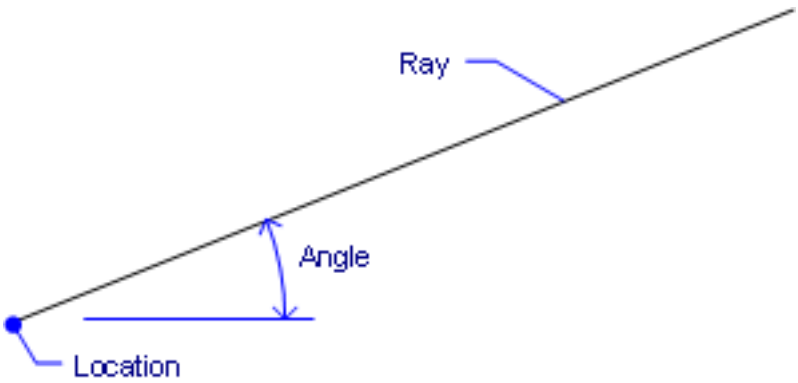

Figure 6.1965

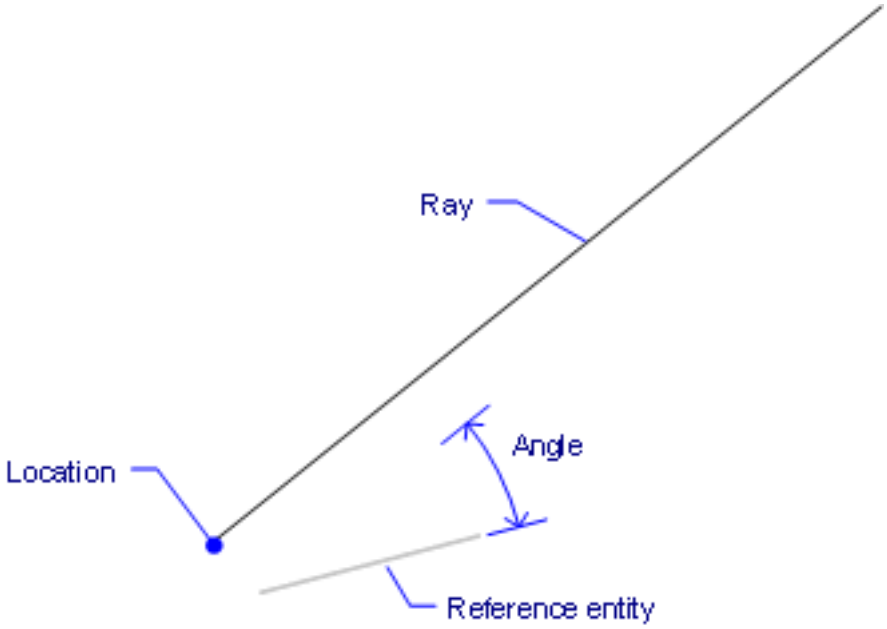

Figure 6.1966

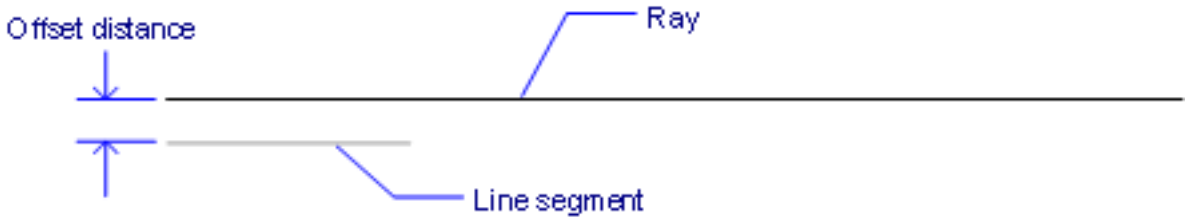

Figure 6.1967

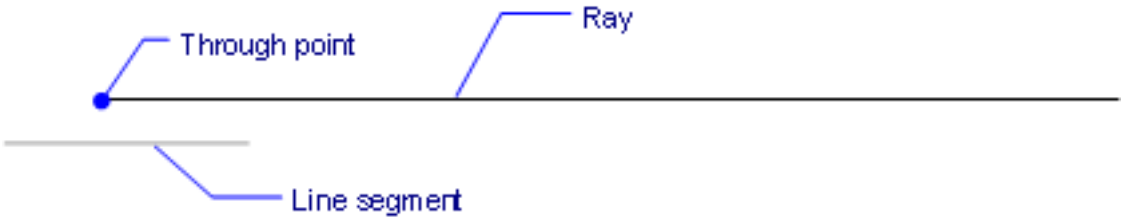

6.26.2 ReAssocApp

(6.2833 on page 4875) Associates extended entity data with a specific application (short for "re-associate application").

Figure 6.1968

Shape Classic Pro Platinum Mechanical BIM

Accessing the Command

command bar: **reassocapp** menu bar: **Tools | Entity Data | Reassociate Entity Data** toolbar: **Entity Data | ReAssocApp** Displays a dialog box: (6.1969) Enter the names of original and new applications, and then click **OK**.

Figure 6.1969

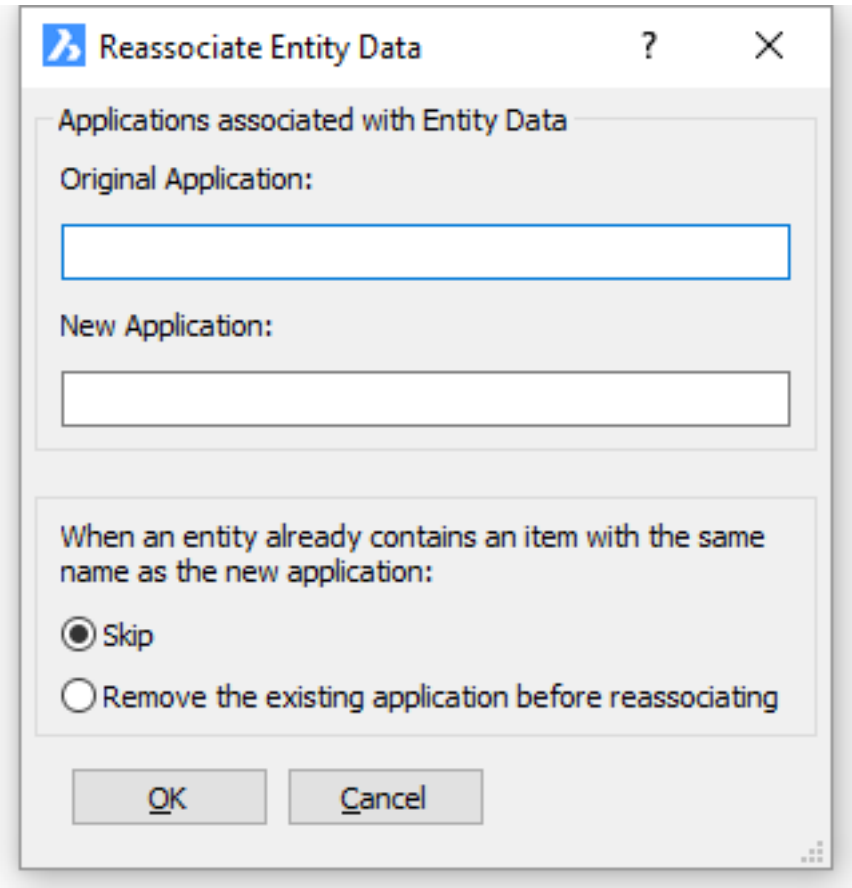

Command Options

Option	Description
Original Application	Specifies the name of the original application.
New Application	Specifies the name of the new application. Entities will be reassociated with this application name.
Skip	Ignores the change.
Remove the existing application before reassociating	Replaces the application name.

Related Commands

CopyEData (6.9.58) - copies extended entity data to other entities. DelEData (6.10.26) - erases extended entity data from entities. EditEData (6.13.3) - creates and edits extended entity data. MoveEData (6.21.31) - moves extended entity data to other entities.

6.26.3 Recover

(7.3 on page 4931) Recovers data from a damaged DWG file.

Figure 6.1970

Shape Classic Pro Platinum Mechanical BIM

Accessing the Command

command bar: **recover** menu bar: **File | Recover** ribbon: **Home | File | Recover** : **Recover** Displays a dialog box: (6.1971) Choose a file, and then click **Open**. When the drawing file contains damaged data, the program re-

Figure 6.1971

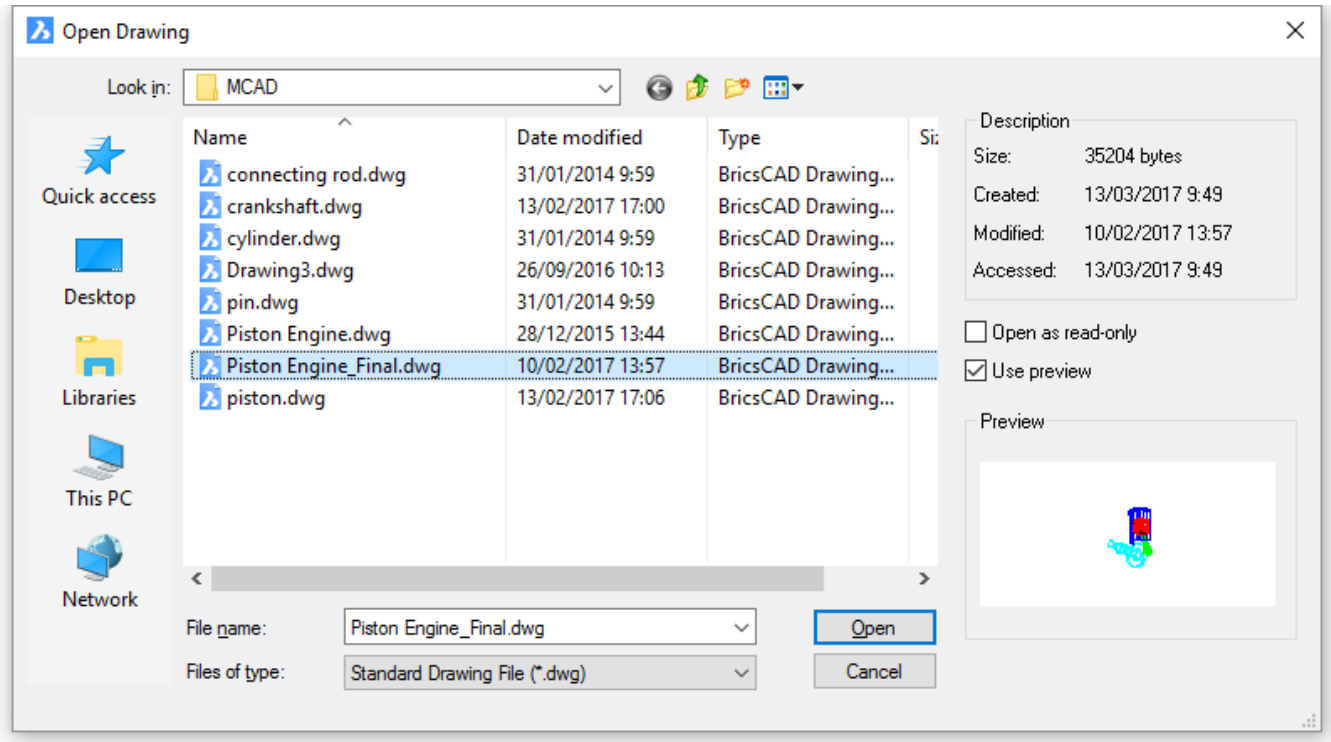

ports the changes it made, automatically. For example Name: Dwg file Value: CRC does not match in Object (167); Name: AcDbPolygonMeshVertex(130); Value: Owner Id (0); Validation: Invalid; Replaced by: Set to AcDbPolygonMesh(F0). When the drawing file contains no errors, no report is given. When the recovery is complete, the drawing is displayed.

Command Options

No options.

Procedures

- To analyze the integrity of the current drawing (1.12.9)
- To repair a drawing (1.12.9)

Related Commands

Audit (6.4.39) - checks drawings that are open. ProxyInfo (6.24.58) - displays a information about proxy entities, contained in the current drawing, in a dialog box. RecoverAll (6.26.4) - recovers a drawing with all nested XRef drawings, each drawing is saved with .BAK copy and .ADT report.

6.26.4 RecoverAll

(7.3 on page 4931) Recovers a drawing file, along with all nested xref'ed drawings; each drawing is saved with

Figure 6.1972

Shape Classic Pro Platinum Mechanical BIM

.BAK copy and .ADT report.

Accessing the Command

command bar: **recoverall** : **RecoverAll** Displays a File dialog box: (6.1973) Select the drawing, the click the **Open**

Figure 6.1973

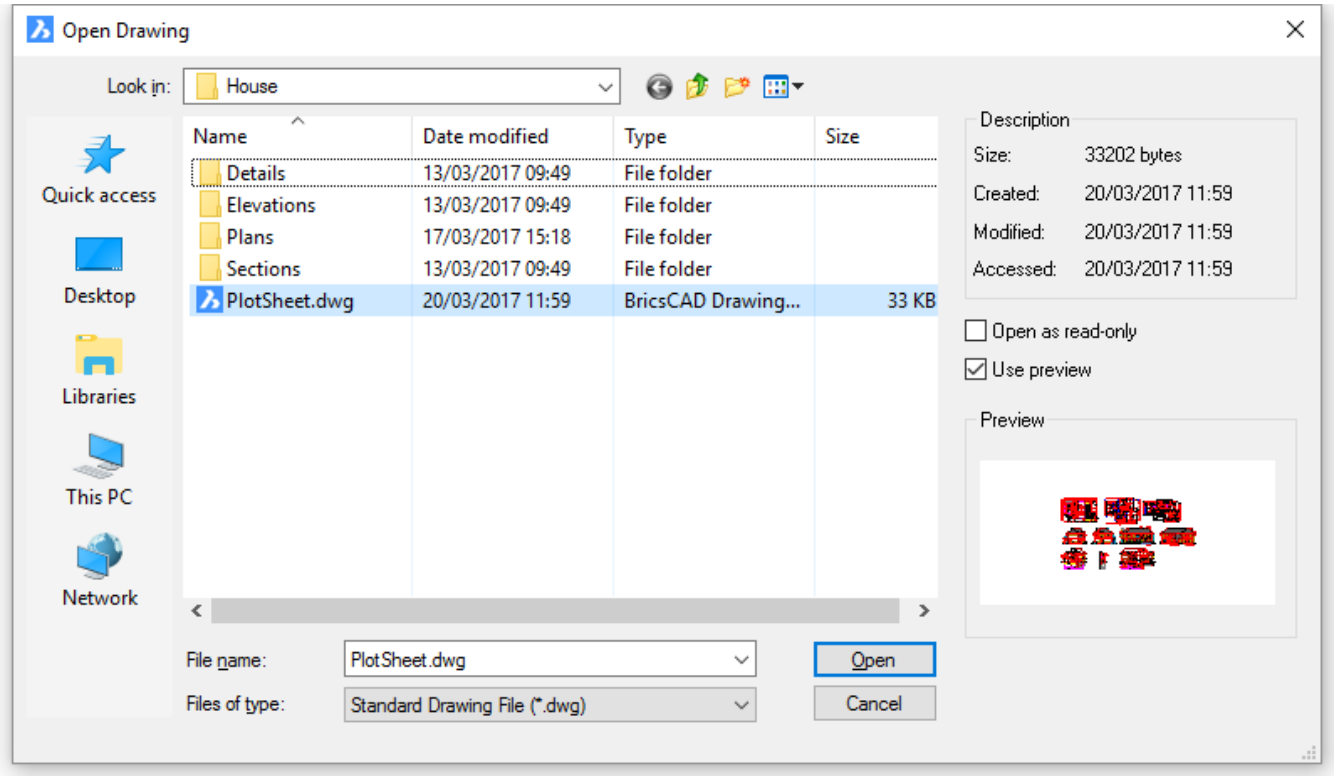

button. The selected drawing file and all attached xrefs, including all nested xrefs, are opened, repaired, saved and closed. The report of the audit report of the repair is saved to a *.adt file.

Command Options

No command options.

Related Commands

Audit (6.4.39) - repairs drawings that are open. Recover (6.26.3) - recovers data from damaged DWG files.

6.26.5 RecScript

(6.2833 on page 4875) Records keystrokes to an SCR file for playback with the Script (6.27.9) command (short

Figure 6.1974

for "record script").

Accessing the Command

command bar: **recscript** menu bar: **Tools | Record Script** ribbon: **Tools | Action Recorder | Record Script** toolbar: **Tools |** : **RecScript** Displays a dialog box: (6.1975)

Figure 6.1975

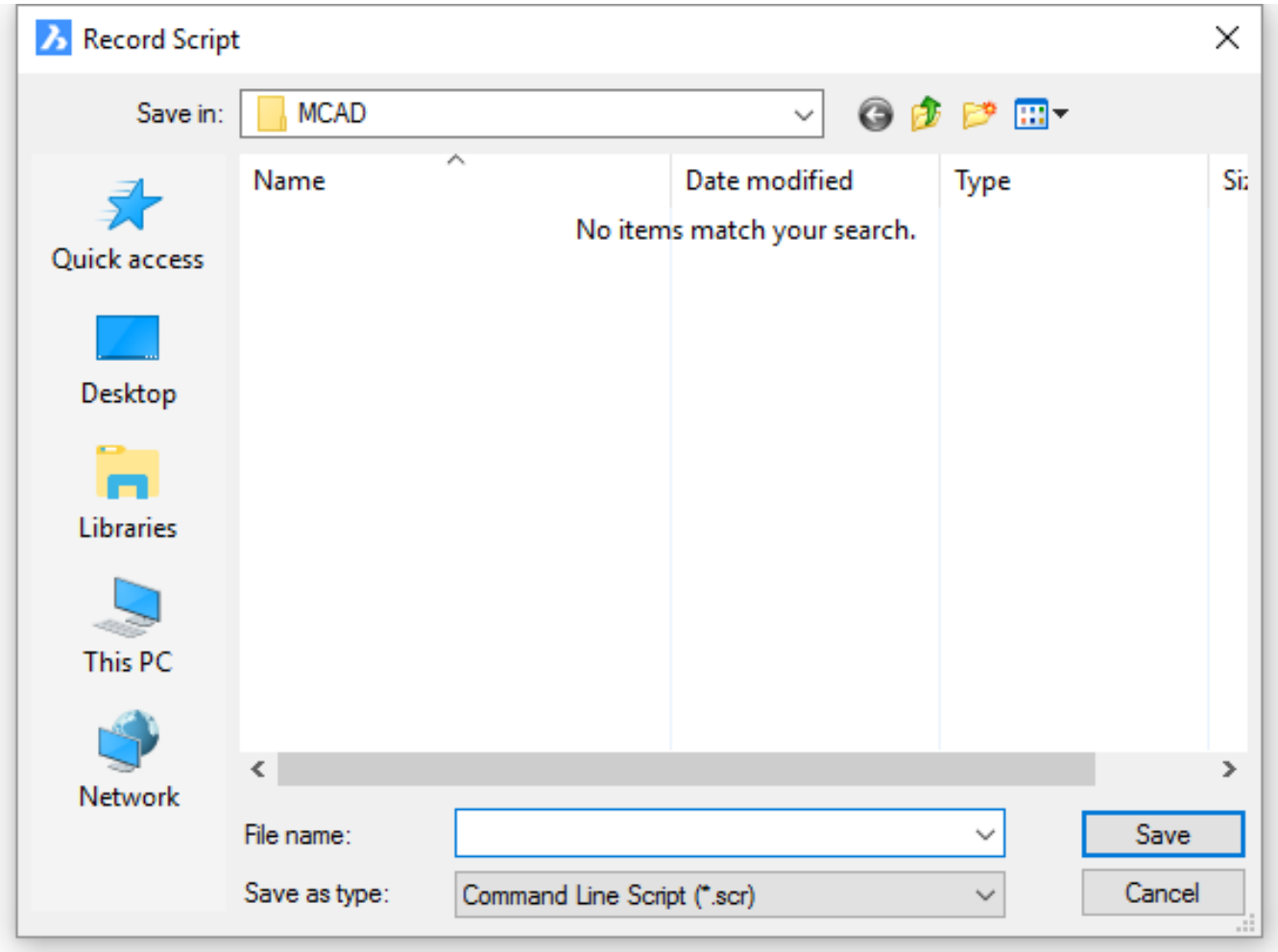

1. Specify a file name, and then click **Save**.
2. Enter drawing and editing commands, and pick points in the drawing.
3. When done, enter the StopScript (6.27.51) command.
4. To playback scripts, use the Script (6.27.9) command.

Command Options

Option	Description
File name	Specifies the name of the SCR script file.

Related Commands

StopScript (6.27.51) - stops recording the script, and saves it to an SCR file. Script (6.27.9) - loads and runs a SCR script file. RScript (6.26.37) - reruns the script. Delay (6.10.24) - pauses the execution of the script for the specified number of milliseconds. Resume (6.26.29) - resumes a stopped script.

6.26.6 Rectang

(7.3 on page 4931) Draws rectangles and squares in a variety of styles from polylines (short for "rectangle").

Figure 6.1976

(6.1977)

Figure 6.1977



Accessing the Command

command bar: **rectang** aliases: **rec rect rectangle** menu bar: **Draw | Rectangle** ribbon: **Draw | Draw | Polygons | Rectangle** toolbar: **Draw | Polygon |** : **Rectang Prompts you in the command bar:** Select first corner of rectangle or [Chamfer/ Fillet/ Rotated/ Square/ Elevation/ Thickness/ Width of line/Area/Dimensions]: **(Pick a point, or enter an option)** Other corner of rectangle: **(Pick another point)** Rectangles are created as closed polylines, and so you can edit them later with the PEdit (6.24.21) command. During the Rectang command, you can combine options, such as creating a rotated rectangle with width and filleted corners: (6.1978)

Figure 6.1978

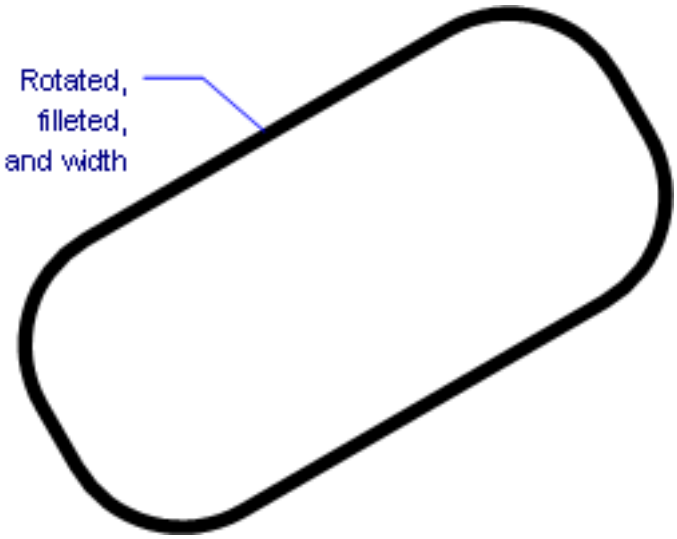

Command Options

Option	Description
Select first corner of rectangle	Specifies the first corner of the rectangle.
Other corner of rectangle	Specifies the opposite corner of the rectangle.
Chamfer	Applies a chamfer to all four corners of the rectangle; prompts you: (6.1982 on page 4190) 1. **First chamfer distance to use for all rectangles or [use Default setting] <0.00> - (specify a distance or press Enter for the default.)** 2. **Second chamfer distance to use for all rectangles <1.00> - (specify another distance or press Enter for the default.)** (6.1983 on page 4190) The same chamfer distances are applied to all four corners. You can specify chamfer distances only; you cannot specify a chamfer angle. You can edit the chamfers later with the Chamfer (6.9.9) command. This command does not use the ChamferA and ChamferB system variables. When a chamfer distance is different from 0, the prompt changes to: **First chamfer distance to use for rectangles or [turn chamfer Off/use Default setting] <1.00> - (press O to reset the distance to 0.)**
Fillet	Applies a the same fillet radius to all four corners; prompts you: (6.1984 on page 4191) **Fillet distance to use for all rectangles - (specify the fillet radius with a positive number.)** The same size of fillet is applied to all four corners. When the fillet radius is larger than the rectangle, an invisible rectangle is drawn. When fillet radius different from 0, prompts you: **Off/Default/Fillet distance to use for rectangles - (press O to reset the distance to 0.)**
Elevation	Specifies the elevation of the rectangle; prompts you: **Elevation to use for all rectangles - (specify the elevation as either a positive or negative number.)** The elevation is the height above or below the x,y-plane.
Rotated	Rotates the rectangle; delays the prompt until after the 'Other corner of rectangle' prompt: **Rotation angle for rectangle - (specify the rotation angle; pick a point or enter an angle.)** (6.1985 on page 4191) Positive angles are measured counter-clockwise from the positive x axis.
Square	Draws a square; delays the prompt until after the 'Select first corner of rectangle' prompt: (6.1986 on page 4191) **Second corner of square - (specify the opposite corner; pick a point, or enter x,y coordinates.)**
Thickness	Specifies the thickness of the rectangle; prompts you: (6.1987 on page 4192) **Rectangle thickness - (specify the thickness; enter 0 or a positive number.)** The thickness is the height of the rectangle in the z direction; it is measured upwards from the elevation. When thickness is different from 0, prompts you: **Rectangle thickness or [use Default] <2.00> - (press Enter to use the default thickness, or else enter a new one.)**

Width	Specifies the width of the rectangle's lines; prompts you: (6.1988 on page 4192) **Width to use for all rectangles - (enter 0 or a positive number.)** The width is applied equally to all four segments making up the rectangle. To give the rectangle tapered widths, edit the rectangle with the PEdit (6.24.21) command.
Area	Specifies the size of the rectangle by its area; prompts you: 1. **Enter Area of rectangle <current value> - (enter a non-zero value or press Enter to accept the current value.)** 2. **Calculate rectangle dimensions based on [Length/Width]<Length> - (enter L or W.)** 3. **Enter rectangle length <current value> - (enter a non-zero value for the length of the rectangle)**; the program calculates the width **Enter rectangle width <current value> - (enter a non-zero value for the width of the rectangle)**; the program calculates the length 4. **Select first corner of rectangle - (pick the position of one corner of the rectangle, or enter x,y coordinates.)** 5. **Other corner of rectangle - (as you move the cursor, the program ghosts the four possible locations of the rectangle, relative to the first corner point.)**
Dimensions	Specifies the length and width of the rectangle; prompts you: 1. **Length to use for rectangles <current value> - (enter a non-zero value, press Enter to accept the current value, or specify the length by clicking two points.)** 2. **Width to use for rectangles <current value> - (enter a non-zero value or press enter to accept the current value or specify the width of the rectangle by clicking two points.)** 3. **Select first corner of rectangle - (pick the position of one corner of the rectangle, or enter x,y coordinates.)** 4. **Other corner of rectangle - (as you move the cursor, the program ghosts the four possible locations of the rectangle, relative to the first corner point.)**

Grips Editing

Rectangles can be edited directly through grips: (6.1979 on the next page) Select the rectangle. Notice that it has a square grip at each vertex (1) and a triangular grip at the midpoint of each side (2)*. * If GRIPS = 1, midpoint grips do not display. Press and hold the Shift key to select multiple vertices. If **Dynamic Dimensions** (DYN) and **Polar Tracking** (POLAR) are active you can enter the distance(s) in the dynamic entry fields.

1. Drag a vertex grip (1) to stretch the a vertex. (6.1980 on the facing page)

Figure 6.1979

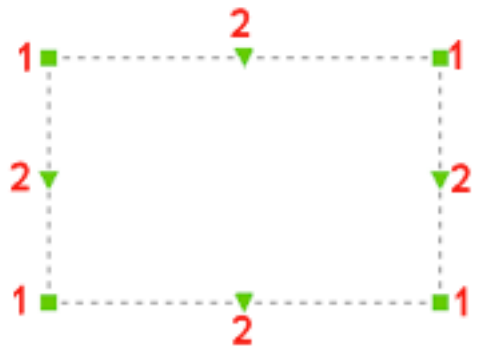

Figure 6.1980

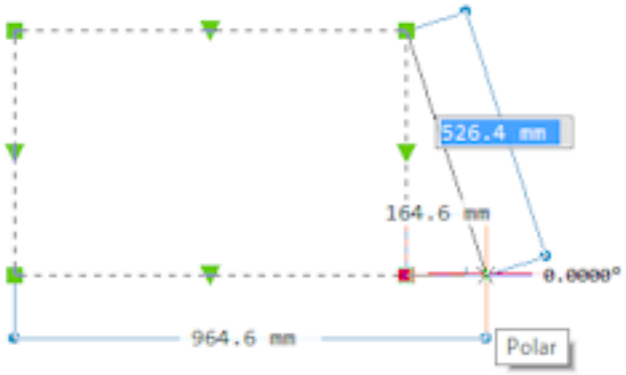

2. Drag a midpoint grip (2) to stretch the side segment. (6.1981 on the next page)

Figure 6.1981

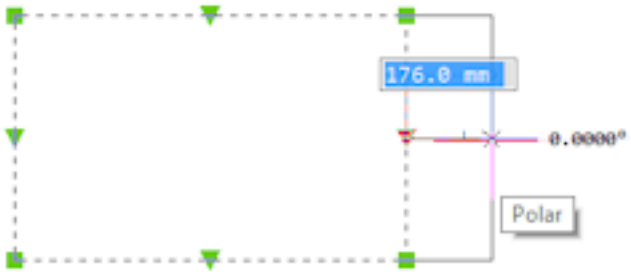

Procedures

- Drawing rectangles (1.17.20)

Related Commands

PLine (6.24.28) - draws polyline segments and arcs. 3dPoly (6.3.10) - draws polylines with x,y,z coordinates. Polygon (6.24.46) - draws regular polygons out of polylines. Donut (6.10.36) - draws wide circles from polylines. PEdit (6.24.21) - edits polylines.

Figure 6.1982

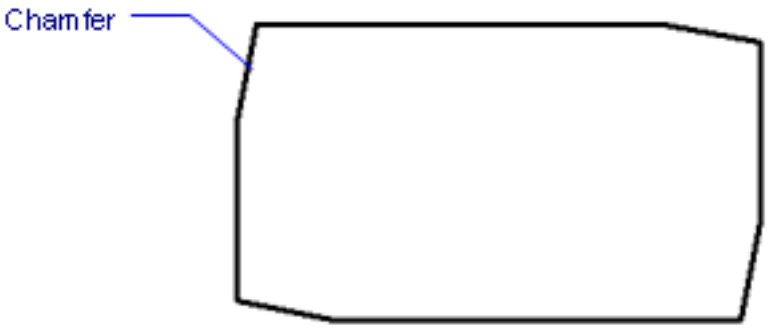

Figure 6.1983

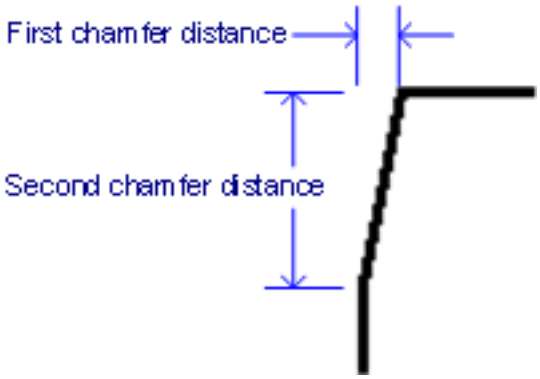

Figure 6.1984

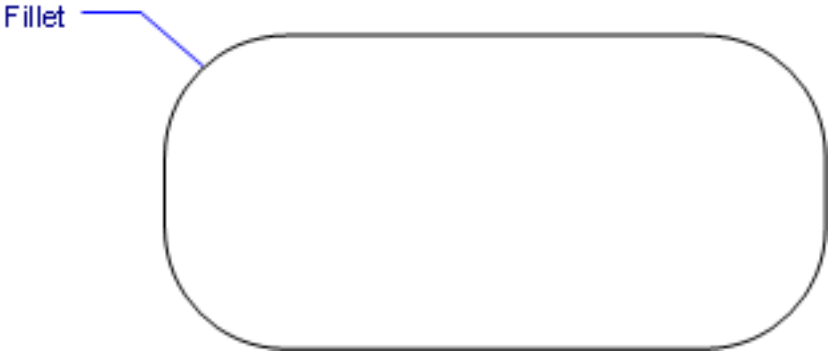

Figure 6.1985

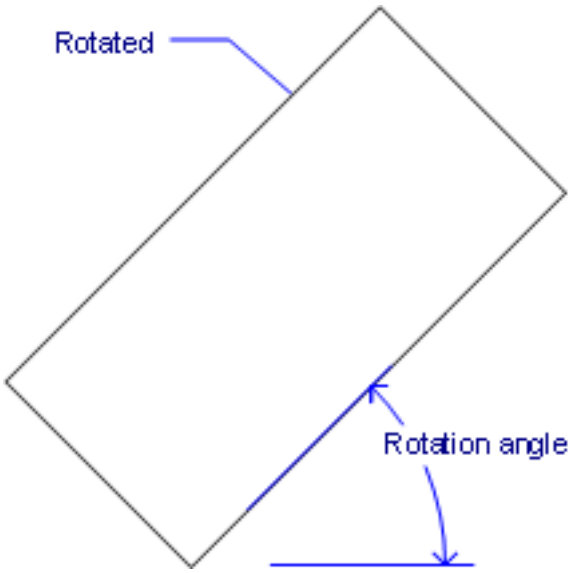

Figure 6.1986

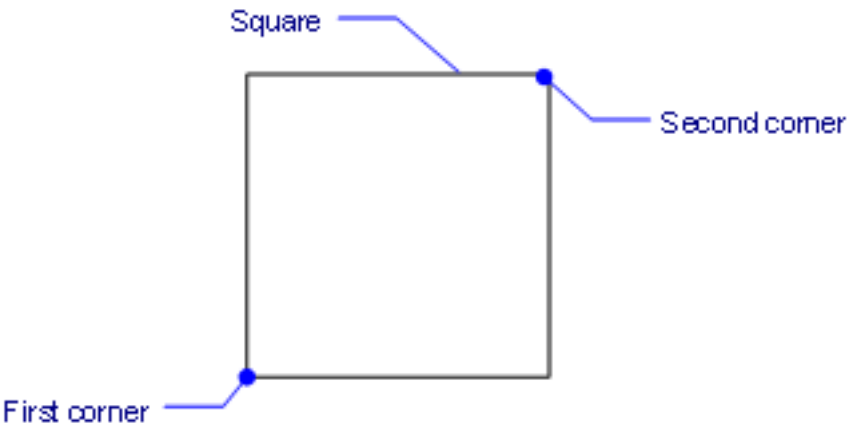

Figure 6.1987

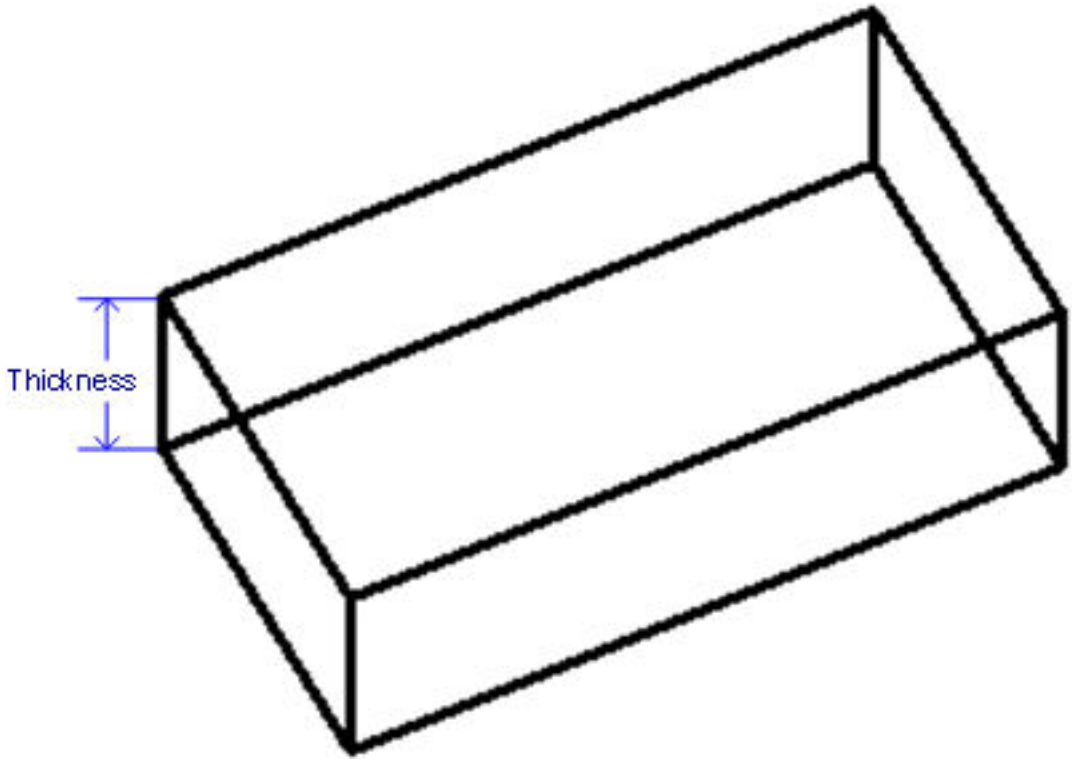

Figure 6.1988

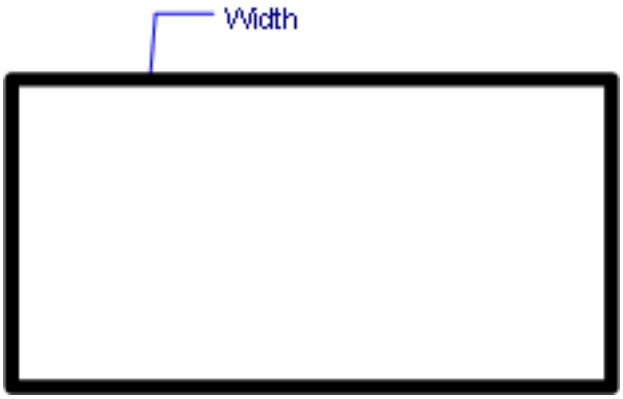

6.26.7 Redefine

(6.2833 on page 4875) Activates commands that were deactivated with the Undefine (6.30.4) command. **Note:**

Figure 6.1989

You can temporarily reactivate a command by prefixing its name with a period, such as .line.

Accessing the Command

command bar: **redefine** : **Redefine Prompts you in the command bar:** Command to redefine: **(Enter name of an undefined command)**

Command Options

Option	Description
Command to redefine	Specifies the name of the command to redefine.

Related Commands

Commands (6.9.38) - lists the names of commands. Customize (6.9.66) - creates new commands through macros and LISP routines. Undefine (6.30.4) - removes commands from BricsCAD, temporarily.

6.26.8 Redo

(7.3 on page 4931) Reverses the action of the last U (6.30.1) or Undo (6.30.5) command.

Figure 6.1990

Accessing the Command

command bar: **redo** transparent: **'redo** shortcut: **Ctrl+Y** menu bar: **Edit | Redo** ribbon: **Home | Edit | Redo** toolbar: **Standard | ===NO VALID URL FOR IMAGE=== br>help/en_US/V18/CmdRef/source/ART/01_01_Redo_Button.png** : **Redo Reports in the command bar:** Redo: **(commandName)** This command works only when the U (6.30.1) or Undo (6.30.5) commands were used at least once in the current editing session. When the U or Undo commands have not been used since the drawing was opened, BricsCAD responds: There is nothing to redo.

Command Options

No options.

Related Commands

U (6.30.1) - undoes the last command. Undo (6.30.5) - undoes one or more commands. Oops (6.23.7) - unerases the last erased object, including newly created blocks. Zoom (6.35.7) - utilizes the Previous option to show the previous view.

6.26.9 Redraw

(7.3 on page 4931) Redraws the current viewport to clean it up from drawing detritus, such as blip or drag marks.

Figure 6.1991

Accessing the Command

command bar: **redraw** transparent: **'redraw** alias: **r** menu bar: **View | Redraw** ribbon: **View | View | Redraw** toolbar: **View | Redraw/Regen |** : **Redraw Displays no prompt in the command bar.** This command redraws the current viewport; use the RedrawAll (6.26.10) command to redraw all viewports.

Command Options

No options.

Related Commands

Regen (6.26.16) - regenerates the current viewport. RegenAll (6.26.17) - regenerates all viewports. RedrawAll (6.26.10) - redraws all viewports to clean them up.

6.26.10 RedrawAll

(7.3 on page 4931) Redraws all viewports to clean up drawing detritus, such as blip and drag marks.

Figure 6.1992

Accessing the Command

command bar: **redrawall** transparent: **'redrawall** alias: **ra** ribbon: **View | View | Redraw | Redraw All** toolbar: **View | Redraw/Regen |** : **RedrawAll** Displays no prompt in the command bar. This command redraws all viewports; use the Redraw (6.26.9) command to redraw the current viewport.

Command Options

No options.

Related Commands

Regen (6.26.16) - regenerates the current viewport. RegenAll (6.26.17) - regenerates all viewports. Redraw (6.26.9) - redraws the current viewport to clean it up.

6.26.11 RedSdkInfo

(7.3 on page 4931) Displays rendering related hardware and driver specifications in the command bar.

Figure 6.1993

Accessing the Command

command bar: **redsdkinfo** : **RedSdkInfo** Prints a report in the command window; the content of the report depends on the graphics capabilities of your cmoputer. Press **F2** to open the Prompt History (6.29.13) window: (6.1994)

Figure 6.1994

```
: redsdkinfo
RenderUsingHardware: Yes
Operating system: Win_seven64
Desktop composition (Aero) is enabled.
Local GPU:
    GPU information:
        name:     'Intel(R) HD Graphics Family'
        chipset:  'GMAHD'
        class:    'HW_INTEL_GMA_4000'
        asicID:   '278'
        vendorID: '32902'
        recommended driver: 'Intel(r) Graphics Media Accelerator Driver 15.21.10.64.2291'
    Installed driver:
        driver:      ''
        dll version: ''
        validation: 'NO_DRIVER_INSTALLED'
        You could try out this driver: 'http://www.redway3d.com/drivers/Win_seven64_Intel(r)
Graphics Media Accelerator Driver 15.21.10.64.2291'
Local GPU:
    GPU information:
        name:     'AMD Radeon HD 6800M Series'
        chipset:  'Manhattan'
        class:    'HW_ATI_R800'
        asicID:   '26792'
        vendorID: '4098'
        recommended driver: 'ATI Catalyst 11.1'
    Installed driver:
        driver:      ''
        dll version: '6.14.10.11013'
        validation: 'KNOWN_ERRORS'
        You could try out this driver: 'http://www.redway3d.com/drivers/Win_seven64_ATI
Catalyst 11.1'
```

Command Options

No Options

Related Commands

Render (6.26.23) - generates a photorealistic rendering using materials and lights through a dialog box. ShadeMode (6.27.29) - sets the shading style for 3D entities.

6.26.12 RefClose

(6.2833 on page 4875) Closes the reference drawing editor, used to edit externally-referenced files in the current

Figure 6.1995

drawing session. **Note:** This command can be used only after the RedEdit (6.26.13) command has commenced.

Accessing the Command

or command bar: **refclose** menu: **Tools | External Reference Editing | Reclose and Save Tools | External Reference Editing | Refclose and Discard** ribbon: **Insert | External References | Refclose and Save** toolbar: **Ref Edit |** or : **RefClose Prompts you in the command bar:** Enter option [Save/Discard reference changes] <Save>: (Type S or D.) When you use this command on its own, BricsCAD complains: ** Command not allowed unless a reference is checked out with REFEDIT command **

Command Options

Option	Description
Save	Saves the changes back to the block reference.
Discard	Does not save the changes; the block is unchanged.

6.26.13 RefEdit

(6.2833 on page 4875) Edits block references and externally-referenced drawings through a dialog box (short for

Figure 6.1996

Shape Classic Pro Platinum Mechanical BIM

"reference editor").

Accessing the Command

command bar: **refedit** transparent: **'refedit** menu: **Tools | External Reference Editing | Refedit** ribbon: **Insert | External References | Refedit** toolbar: **Ref Edit |** : **RefEdit Prompts you in the command bar:** Select reference: **(Choose a block or an xref)** Displays a dialog box: (6.1997) Choose options, and then click **OK**. **Prompts you in**

Figure 6.1997

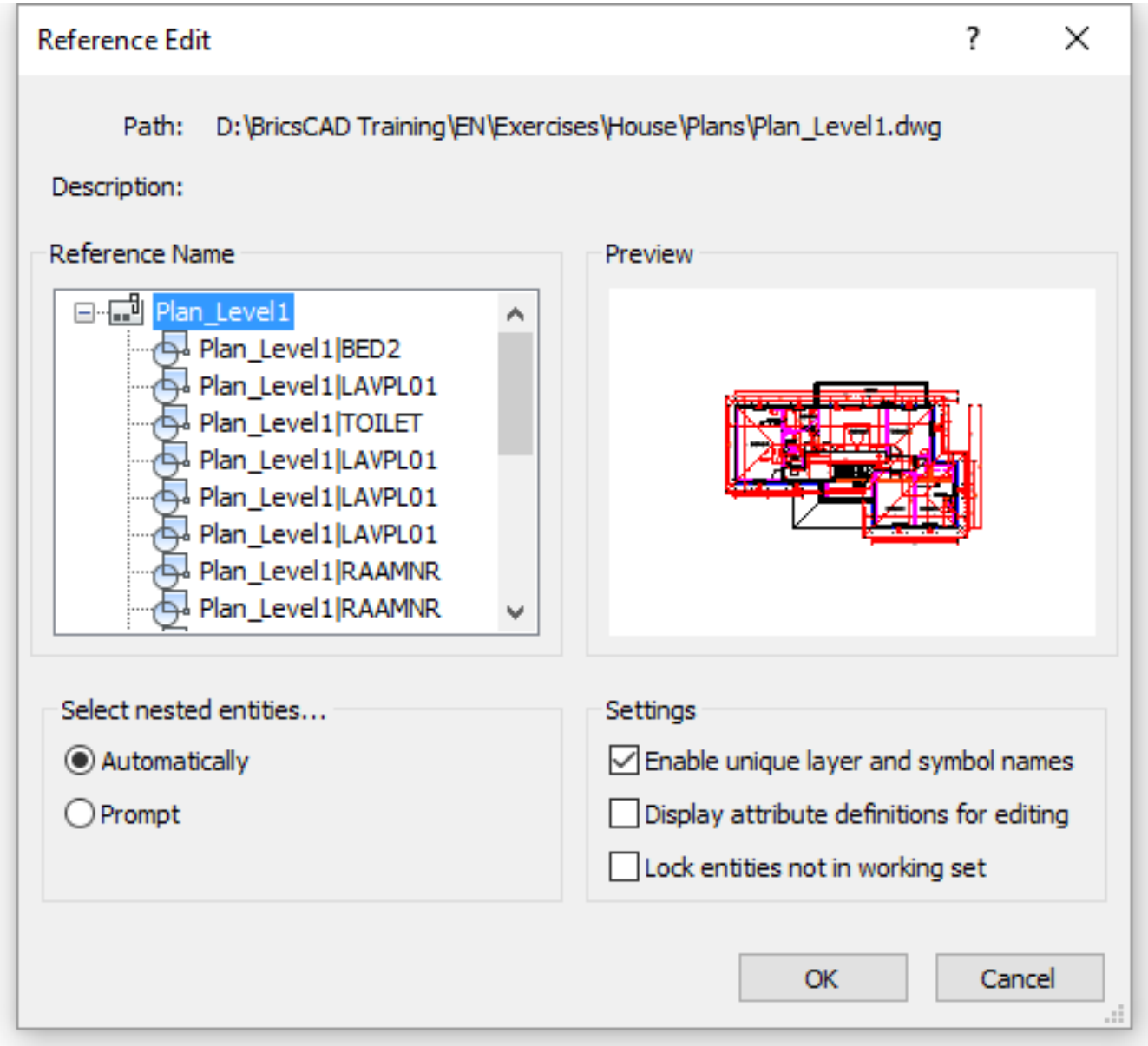

the command bar: Use REFCLOSE or the Refedit toolbar to end reference editing session. Make changes to the reference, and then use the RefClose (6.26.12) command to save the changes. The XFADECTL (1.10.11) system variable sets the fading the rest of the drawing when editing an external reference or block. Values between 0 (no fading) and 90 are accepted. If the XEDIT system variable of the selected external reference is 0 or OFF a dialog box displays: (6.1998 on the next page)

Figure 6.1998

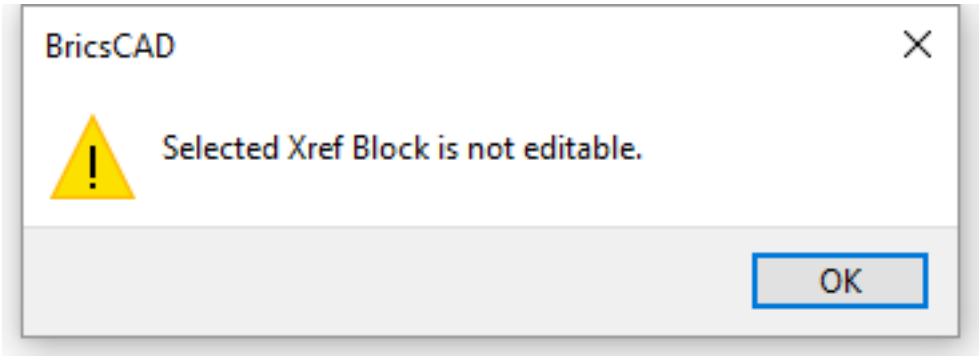

Command Line Options

Option	Description
Select reference	Chooses the reference to edit. Pick a single block or externally-referenced drawing. Only one reference can be edited at a time.

Dialog Box Options

This dialog box appears automatically after you select a block or xref for editing:

Option	Description
Reference Name	Lists the name of the block and nested blocks, if any.
Select nested entities	Determines how nested blocks/xrefs are handled: • **Automatically** - nested entities are included automatically • **Prompt** - nested entities are selected manually after you click **OK** to close this dialog box; prompts you: 1. **Select nested objects - (select one or more nested entities.)** 2. **Select nested objects - (select more nested entities, or else press Enter to continue.)**
Settings	Determines how entities are treated during editing: **Enable unique layer and symbol names** - toggles the use of 0 in layer and other names: • **Yes** - prefixes names with **filename0** • **No** - does not prefix names **Display attribute definitions for editing** - toggles the inclusion of attributes: • **Yes** - attribute definitions can be edited; attribute values are invisible • **No** - attributes are unavailable for editing Modified attribute definitions do not affect existing insertions; they come into effect with insertions made from now on. **Lock objects not in working set** - toggles locking of entities not being edited: • **Yes** - locks entities outside the reference being edited • **No** - does not lock other entities
	Locked entities are seen but cannot be edited.

Related Commands

Bedit (6.6.7) - Edits the blocks' entities in a temporary drawing session, using the local coordinate system of the block. -RefEdit (6.26.14) - edits references in-place through the command bar Refclose (6.26.12) - closes the reference editor Refset (6.26.15) - adds and removes entities from the reference being edited XOpen (6.34.6) - opens an externally-referenced drawing (Xref) for editing in a separate window AttDef (6.4.32) - defines attributes through a dialog box. -AttDef (6.4.33) - defines attributes through the command bar. AttDisp (6.4.34) - toggles the display of attribute text. AttRedef (6.4.38) - redefines a block and updates associated attributes. AttSync (6.4.40) - synchronizes attribute definitions in all block references of a specified block definition. BattMan (6.6.2) - manages the attributes of a block definition. DdAtte (6.10.14) - edits the values of attributes through a dialog box. Block (6.6.11) and -Block (6.6.12) - create blocks from attribute definitions and entities. EAttEdit (6.13.1) - edits attribute values and most properties. Explode (6.13.14) - reduces blocks to constituent entities and attributes to tags. Insert (6.17.13) - inserts blocks and prompts for attribute values through a dialog box. -Insert (6.17.14) - insert blocks and prompts for attribute values through the command bar. Properties (6.24.52) - edits block and attribute values and properties.

6.26.14 -RefEdit

(6.2833 on page 4875) Edits block references and externally-referenced drawings, prompting for options in the

Figure 6.1999

Shape Classic Pro Platinum Mechanical BIM

command bar (short for "reference editor").

Accessing the Command

command bar: **-refedit** : **-RefEdit Prompts you in the command bar:** Select reference: **(Pick a block or an externally-reference drawing)** Select nesting level [Ok/Next] <Next>: **(Press O or N)** Enter entity selection method [All/Nested] <All>: **(Press A or N)** Display attribute definitions [Yes/No] <No>: **(Press Y or N)** Use REFCLOSE or the Refedit toolbar to end reference editing session. The XFADECTL (1.10.11) system variable sets the fading the rest of the drawing when editing an external reference or block. Values between 0 (no fading) and 90 are accepted.

Command Options

Option	Description
Select reference	Chooses the reference to edit. Pick a single block or externally-referenced drawing. Only one reference can be edited at a time.
Select nesting level	Choose the nested reference to edit: • **Ok** - edits the entire block. • **Next** - the program highlights the next nested level within the reference; the command repeats the 'Select nesting level' prompt until you press **O**.
Enter entity selection method	Determines how nested entities are selected: • **All** - selects all nested entities automatically • **Nested** - prompts you to selects nested entities: 1. **Select nested objects - (select one or more nested entities.)** 2. **Select nested objects - (select more nested entities, or press Enter to continue.)**
Display attribute definitions	Toggles the inclusion of attributes: • **Yes** - attribute definitions can be edited; attribute values are invisible • **No** - attributes are unavailable for editing Modified attribute definitions do not affect existing insertions; they come into effect with insertions made from now on.

Related Commands

RefEdit (6.26.13) - edits references in-place through a dialog box. Refclose (6.26.12) - closes the reference editor Refset (6.26.15) - adds and removes entities from the reference being edited XOpen (6.34.6) - opens an externally-referenced drawing (Xref) for editing in a separate window AttDef (6.4.32) - defines attributes through a dialog box. -AttDef (6.4.33) - defines attributes through the command bar. AttDisp (6.4.34) - toggles the display of attribute text. AttRedef (6.4.38) - redefines a block and updates associated attributes. AttSync (6.4.40) - synchronizes attribute definitions in all block references of a specified block definition. BattMan (6.6.2) - manages the attributes of a block definition. DdAtte (6.10.14) - edits the values of attributes through a dialog box. Block (6.6.11) and -Block (6.6.12) - create blocks from attribute definitions and entities. EAttEdit (6.13.1) - edits attribute values and most properties. Explode (6.13.14) - reduces blocks to constituent entities and attributes to tags. Insert (6.17.13) - inserts blocks and prompts for attribute values through a dialog box. -Insert (6.17.14) - insert blocks and prompts for attribute values through the command bar. Properties (6.24.52) - edits block and attribute values and properties.

6.26.15 RefSet

(6.2833 on page 4875) Adds and removes entities from the reference (block or xref) being edited **Note:** This

Figure 6.2000

Shape Classic Pro Platinum Mechanical BIM

command can be used only after the RedEdit (6.26.13) command has commenced.

Accessing the Command

or command bar: **refset** menu: **Tools | External Reference Editing | Add to Refedit Tools | External Reference Editing | Remove from Refedit** ribbon: **Insert | External References | Add to Refedit** toolbar: **Ref Edit | or** : **RefSet Prompts you in the command bar:** Transfer objects between the RefEdit working set and host drawing... Enter an option [Add/Remove] <Add>: **(Press A or R)** When you use this command on its own, BricsCAD complains: ** Command not allowed unless a reference is checked out with REFEDIT command **

Command Options

Option	Description
Add	Adds entities from the drawing to the reference being edited.
Remove	Removes entities from the reference being edited; removed entities are placed in the drawing. Entities not in the reference are shown in gray.

6.26.16 Regen

(7.3 on page 4931) Regenerates the current viewport by reading and reloading the DWG file (short for "regenerate").

Figure 6.2001

Accessing the Command

command bar: **regen** alias: **re** menu bar: **View | Regen** toolbar: **View | Regen** ribbon: **View | Views | Regen** : **Regen** Displays no prompt in the command bar. This command regenerates the current viewport. Use the RegenAll (6.26.17) command to regenerate all viewports. This command reads the DWG file and reconstructs the entire drawing on the screen.

Command Options

No options.

Related Commands

RegenAll (6.26.17) - regenerates all viewports. Redraw (6.26.9) - redraws the current viewport to clean it up. RedrawAll (6.26.10) - redraws all viewports to clean them up.

6.26.17 RegenAll

(7.3 on page 4931) Regenerates all viewports by reading and reloading the DWG file (short for "regenerate all").

Figure 6.2002

Accessing the Command

command bar: **regenall** alias: **rea** ribbon: **View | View | Regen | Regen All** toolbar: **View | Redraw/Regen |** : **RegenAll** Displays no prompt in the command bar. This command reads the DWG file and reconstructs the drawing in all viewports.

Command Options

No options.

Related Commands

Regen (6.26.16) - regenerates the current viewport. Redraw (6.26.9) - redraws the current viewport to clean it up. RedrawAll (6.26.10) - redraws all viewports to clean them up.

6.26.18 RegenAuto

(7.3 on page 4931) Controls when BricsCAD regenerates the drawing automatically.

Figure 6.2003

Accessing the Command

command bar: **regenauto** transparent: **'regenauto** : **RegenAuto Prompts you in the command bar:** REGENMODE is currently on: OFF/Toggle/<On>: **(Enter an option)**

Command Options

Option	Description
OFF	Automatic regeneration is turned off. If a regeneration is required, BricsCAD does not execute it; prompts you: **Regen queued.** The regeneration takes place when you enter the Regen (6.26.16) or RegenAll (6.26.17) commands. When the regeneration is required immediately, prompts you: **About to regen--okay? - (Answer yes or no.)**
Toggle	Toggles the state of the RegenMode system variable: • If on, turns it off. • If off, turns it on.
On	Turns on automatic regeneration. BricsCAD regenerates the drawing whenever it is required.

6.26.19 Region

(6.2724 on page 4787) Creates regions from closed 2D entities. **Note:** Regions are ACIS objects, and can be used

Figure 6.2004

with solid editing commands, such as MassProp (6.21.4) and Subtract (6.27.58).

Accessing the Command

command bar: **region** alias: **reg** menu bar: **Draw | Region** ribbon: **Surface | Create | Region** toolbar: **Draw |**

: **Region Prompts you in the command bar:** Select entities: (Choose one or more closed entities.) Entities in set: 1 Select entities: (Choose more closed entities, or press Enter to continue.) 1 regions have been created. The source entities are erased if the DelObj variable is set to 2.

Command Options

Option	Description
Select entities	Specifies the entities to convert to regions. Choose one or more closed entities. Each entity is converted into a separate region. Closed entities include circles, closed polylines, and ellipses.

Related Commands

Extrude (6.13.22) - extrudes 2D entities into 3D solid models. Intersect (6.17.19) - removes areas not in common between two or more regions. MassProp (6.21.4) - reports the mass properties of 3D solid models and 2D regions. Revolve (6.26.31) - revolves 2D entities into 3D solid models. Section (6.27.11) - creates 2D regions from 3D models. Subtract (6.27.58) - removes one region from a second. Union (6.30.6) - joins two or more regions into a single entity.

6.26.20 ReInit

(6.2833 on page 4875) Reloads the PGP file after it has been changed (short for "reinitialize"). **Note:** The PGP file

Figure 6.2005

(short for "program parameters") file holds command alias definitions and shell commands.

Accessing the Command

command bar: **reinit** alias: **ri**
: **ReInit** Displays a dialog box: (6.2006) Click **OK** or **Cancel**. This command is used to load the PGP file after it has

Figure 6.2006

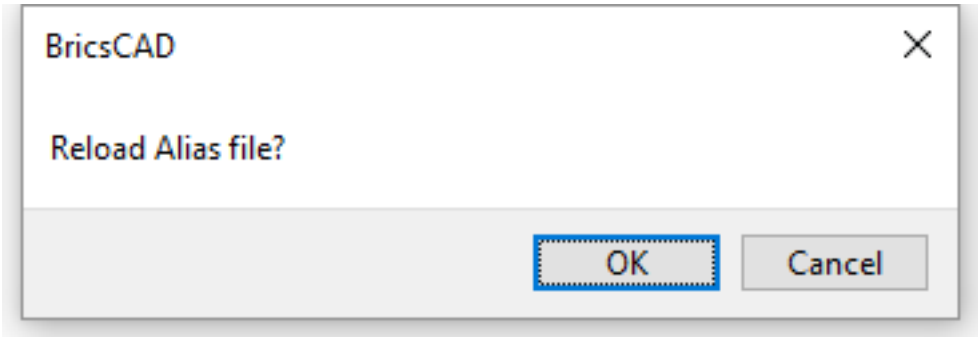

been edited externally. The PGP file defines command aliases. See the "Customizing BricsCAD" ebook for details on aliases.

Command Options

Option	Description
OK	Reloads the PGP file into BricsCAD.
Cancel	Does not reload the file.

Related Command

Customize (6.9.66) - creates and edits aliases.

6.26.21 Rename

(6.2833 on page 4875) Renames named entities through the Drawing Explorer.

Figure 6.2007

Shape Classic Pro Platinum Mechanical BIM

Accessing the Command

command bar: **rename** aliases: **ren ddrename** : **Rename** Displays the Drawing Explorer: (6.2008)

Figure 6.2008

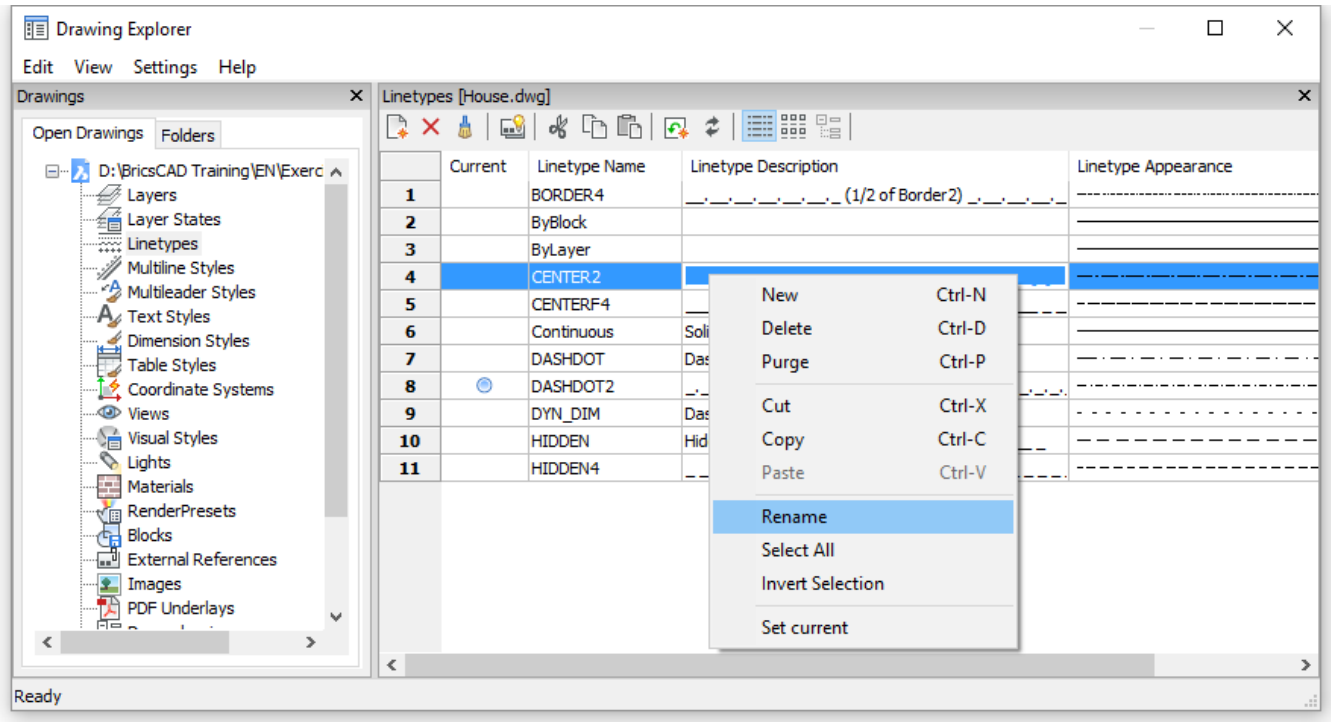

1. Choose a section, such as Layers or Dimension Styles.
2. To rename an item, click twice on its name (do not double-click), then enter the new name. Alternatively, right-click the item, then choose Rename in the shortcut menu.

You can change the names of most layers, layer states, most linetypes, UCSs, views, blocks, most text styles, and most dimension styles. To change names at the command line, use the -Rename (6.26.22) command. You cannot change the names of attached files, such as images and external references, nor the following names:

- Layer "0"
- Linetype "ByBlock", "ByLayer", or "Continuous"
- Text style "Standard"
- Dimension style "Standard"
- Multiline style "Standard"
- Visual style "2DWireframe"
- Material "Global"
- Page layouts that have * as a prefix and suffix, such as *Model*
- View detail style "Metric50"
- View section style "Metric 50"

Command Options

No options.

Related Command

-Rename (6.26.22) - renames commands through the command bar.

6.26.22 -Rename

Renames named entities in the command bar.

Accessing the Command

command bar: **-rename** alias: **-ren** : **-Rename Prompts you in the command bar:** Rename [Block/Dimension style/LAyer/LineType/text Style/Table style/ Ucs/ VIew/ ViewPort]: **(Enter an option)** To rename items such as mleader and view detail styles, use the Rename (6.26.21) command.

Command Options

Option	Description
Block	Renames blocks; prompts you: 1. **Block to be renamed - (enter the name of an existing block.)** 2. **New name for the Block name - (enter the new name.)** If you enter the name of an existing block, then the program prompts you: **A Block with that name already exists. New name for the Block name - (enter a different name.)** See the Block (6.6.11) command.
Dimension style	Renames dimension styles; prompts you: 1. **Dimension style to be renamed - (enter the name of an existing dimension style.)** 2. **New name for the Dimension style name - (enter the new name.)** If you enter the name of an existing dimension style, then the program prompts you: **A Dimension style with that name already exists. New name for the Dimension style name - (enter a different name.)** See DimStyle (6.11.20) command.
LAyer	Renames layers; prompts you: 1. **Layer to be renamed - (enter the name of an existing layer.)** 2. **New name for the Layer name - (enter the new name.)** If you enter the name of an existing layer, then the program prompts you: **A Layer with that name already exists. New name for the Layer name - (enter a different name.)** If you attempt to rename layer 0, then the program prompts you: **That name is reserved by BricsCAD, and cannot be renamed.** See Layer (6.13.13) command.

LineType	Renames linetypes; prompts you: 1. **Linetype to be renamed - (enter the name of an existing linetype.)** 2. **New name for the Linetype name - (enter the new name.)** If you enter the name of an existing linetype, then the program prompts you: **A Linetype with that name already exists. New name for the Linetype name - (enter a different name.)** If you attempt to rename linetypes ByLayer, ByBlock, or Continuous, then the program prompts you: **That name is reserved by BricsCAD, and cannot be renamed.** See Linetype (6.20.31) command.
text Style	Renames text styles; prompts you: 1. **Text style to be renamed - (enter the name of an existing style.)** 2. **New name for the Text style name - (enter the new name.)** If you enter the name of an existing style, then the program prompts you: **A Text style with that name already exists. New name for the Text style name - (enter a different name.)** See Style (6.27.57) command.
Tablestyle	Renames table styles; prompts you: 1. **Table style to be renamed - (enter the name of an existing style.)** 2. **New name for the Table style name - (enter the new name.)** If you enter the name of an existing style, then the program prompts you: **A Table style with that name already exists. New name for the Table style name - (enter a different name.)**
Ucs	Renames user-defined coordinate systems; prompts you: 1. **UCS to be renamed - (enter the name of an existing UCS.)** 2. **New name for the UCS name - (enter the new name.)** If you enter the name of an existing UCS, then the program prompts you: **A UCS with that name already exists. New name for the UCS name - (enter a different name.)** See UCS (6.30.2) command.
VIew	Renames views; prompts you: 1. **View to be renamed - (enter the name of an existing view.)** 2. **New name for the View name - (enter the new name.)** If you enter the name of an existing view, then the program prompts you: **A View with that name already exists. New name for the View name - (enter a different name.)** See View (6.31.1) command.

VPort	Renames viewport configurations; prompts you: 1. **Viewport to be renamed - (enter the name of an existing viewport configuration.)** 2. **New name for the Viewport name - (enter the new name.)** If you enter the name of an existing viewport, then the program prompts you: **A Viewport with that name already exists. New name for the Viewport name - (enter a different name.)** See VPorts (6.31.20) command.

Related Command

Rename (6.26.21) - renames commands through the Drawing Explorer.

6.26.23 Render

(6.2777 on page 4835) Generates a photo-realistic rendering using materials and lights, through a dialog box.

Figure 6.2009

Note: When a drawing contains only 2D entities, the result is a blank rendering.

Accessing the Command

command bar: **render** alias: **rr** menu bar: **View|Rendering - Render** ribbon: **View | Render Modes | Render** toolbar: **Render|** : **Render** Displays a dialog box: (6.2010) **Reports the current render mode:** Current render

Figure 6.2010

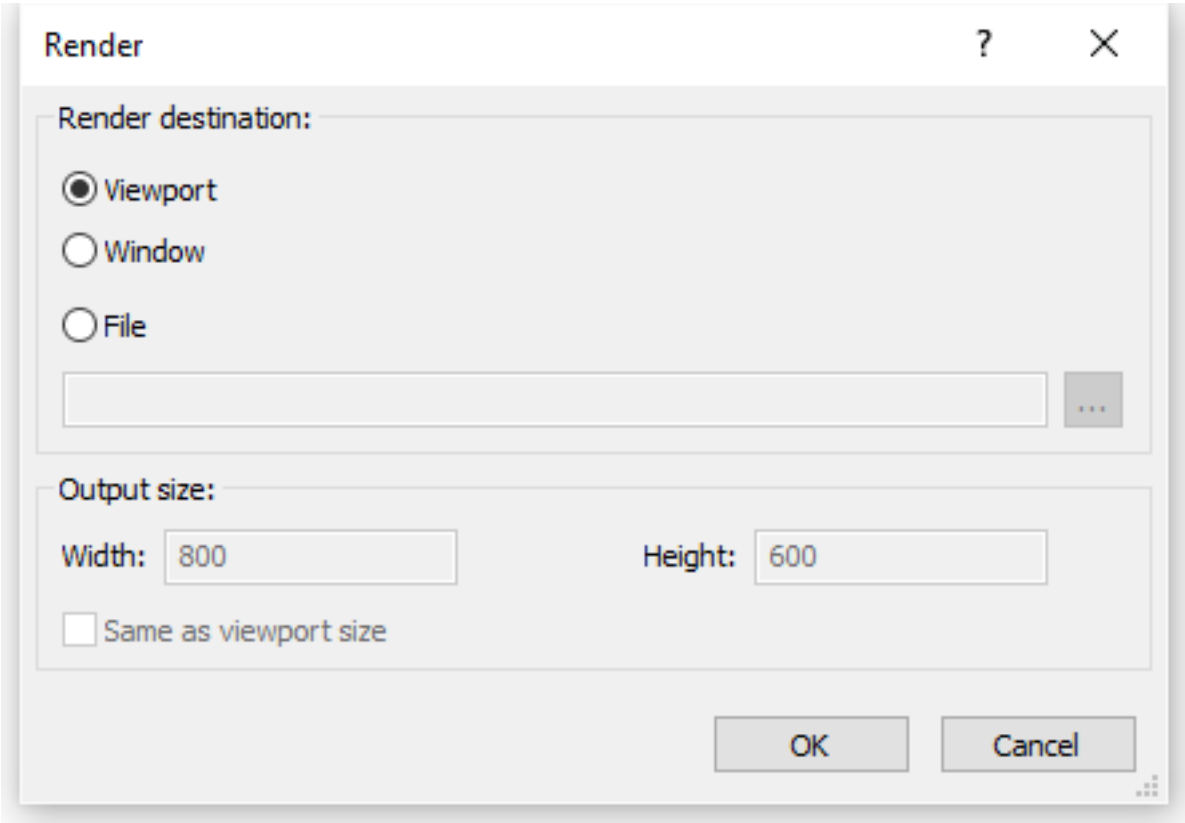

preset: 'Medium" When the rendering appears in a window, the red square shows which part is currently being rendered: (6.2011 on the facing page)

Figure 6.2011

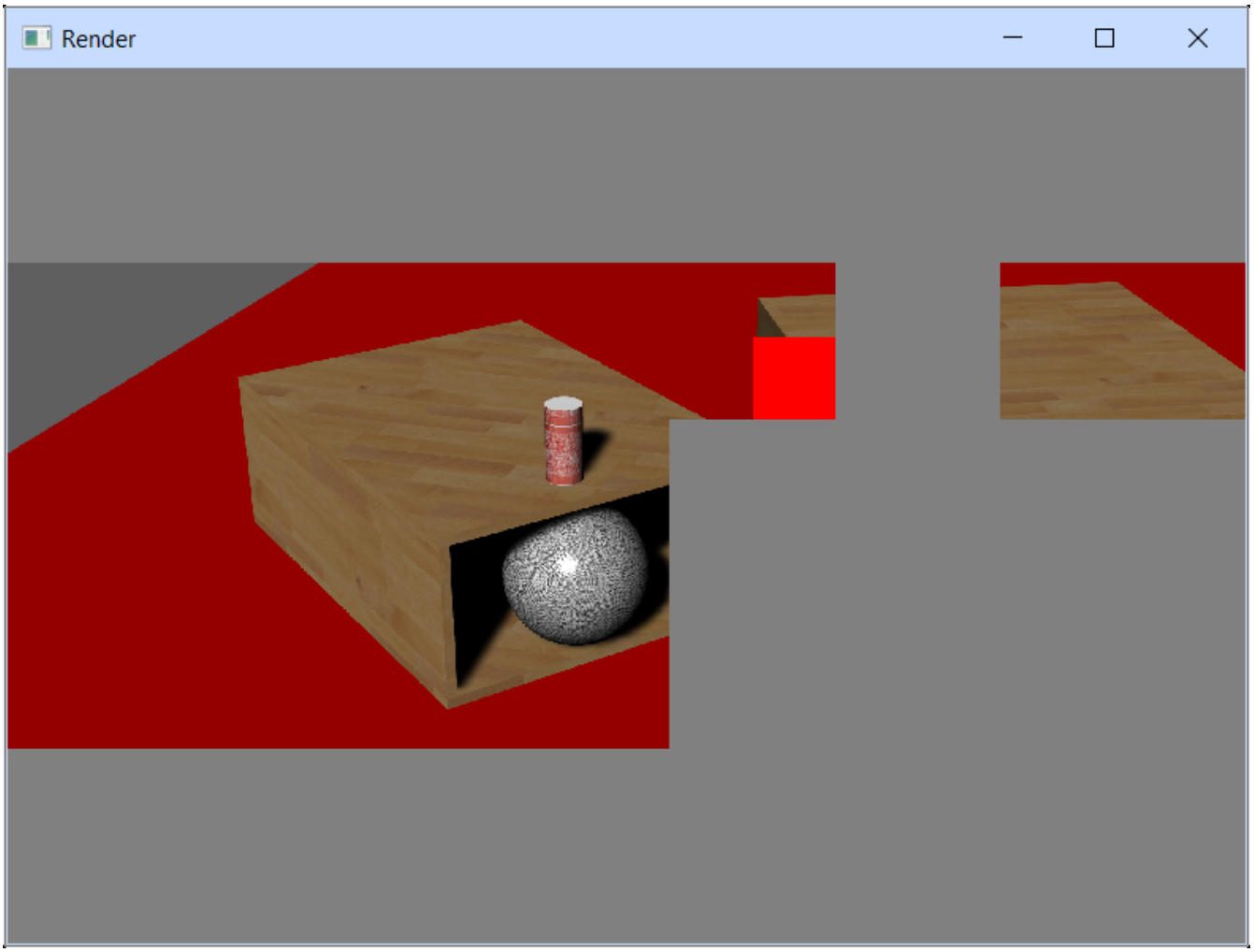

Dialog Box Options

Option	Description

Render destination	Specifies where the rendering will appear: • **Viewport** - the rendering is generated in the current viewport • **Window** - the program opens a new windows, and then generates the rendering in it • **File** - the rendering is saved to a file: 1. Click the **Browse** button to open the Render output file dialog. 2. (Optional) Select an output folder in the **Save In** droplist. 3. Type a name in the **File name** field. 4. Select an image file type from the **Save As Type** droplist: **BMP** - Windows bitmap format; largest file size as it is uncompressed **JPEG** - highly compress raster format; smallest file size but suffers from artifacts **PNG** - compressed raster format; medium file size with no artifact problem 5. Click **Save**.
Output Size	Specifies the size of the rendering, in pixels. Larger sizes provide more detail but take longer to render: • **Width** - specifies the width of the rendering, in pixels • **Height** - specifies the height of the rendering, in pixels • **Same as viewport size** - matches the ouput size or the size of the output window to the current viewport size.
OK	Starts calculating the rendering according to the settings established by the RenderPresets (6.26.25) command. The ANTIALIASRENDER (1.10.11) variable controls the amount of anti-aliasing (edge smoothing) applied during the rendering generation. The default value is 1, maximum value is 5. Note: high anti-alias values incur a high calculation cost.

Procedures

- To render a viewport (1.26.2)
- To save a rendering to a file (1.26.2)

Related Commands

AniPath (6.4.13) - records the animation of a camera moving along a path or panning in a 3D model and saves it to a movie file. -Render (6.26.24) - generates a photorealistic rendering using materials and lights through the command bar. RenderPresets (6.26.25) - allows to create and edit render presets, and to set the current render preset through a dialog box. Background (6.6.1) - sets the model space background for the current viewport and saved views. Distantlight (6.10.33) - creates a distant light. Hide (6.16.10) - removes hidden lines from 3D entities. Light (6.20.26) - creates a new light in the drawing. Lightlist (6.20.28) - displays the Drawing Explorer - Lights dialog window. Materials (6.21.11) - creates materials and edits their properties through the Drawing Explorer. Pointlight (6.24.45) - creates a point light. RedSdkInfo (6.26.11) - displays rendering related hardware and driver specifications in the command bar. Shade (6.27.28) - generates shaded images of 3D drawings. ShadeMode (6.27.29) - sets the shading style for 3D entities. Spotlight (6.27.45) - creates a spot light. Sunproperties (6.27.60) - displays the Sun Properties of the Active Viewport editor in the Drawing Explorer - Lights dialog. VisualStyles (6.31.13) - creates and controls visual style definitions in the Drawing Explorer. Weblight (6.33.6) - creates a web light.

6.26.24 -Render

(6.2777 on page 4835) Generates a photo-realistic rendering using materials and lights, through the command

Figure 6.2012

bar.

Accessing the Command

command bar: **-render** : **-Render Prompts you in the command bar:** Specify render preset [Draft/Low/Medium/High/Presentat <Medium>: **(Choose a render preset, or press Enter to accept the current preset)** Specify render destination [Viewport/File/Render window] <Viewport>: **(Choose an option, or press Enter to accept the default.)**

Command Options

Option	Description
Specify render preset	Sets the settings to be used for the rendering. See the RenderPresets (6.26.25) command. Do one of the following: • Select one of the hard-coded presets (Draft, Low, High, Presentation) • Choose **Other** , to choose a user-defined preset; prompts you: **Enter custom render preset name or [?]** - **(type the name of a preset or type ? to list the available custom presets.)**
Specify render destination	Determines where the rendering ends up; choose one: • **Viewport** - the rendering is displayed in the current viewport • **File** - exports the rendering to an file; prompts you: **Specify output file name** - **(type a file name.)** • **Render view** - Displays the rendering in a pop-up window; prompts you: **Enter output width or [Viewport size] <800>** - **(type a value or enter V to set the size of the pop-up window equal to the current viewport size.) Enter output height <600>** - **(type a value.) Save also to file?[Yes/No] <No>** - if Yes , you are prompted: **Specify output file name** - **(type a file name.)**

The ANTIALIASRENDER (1.10.11) system variable controls the amount of anti-aliasing (edge smoothing) applied during the rendering generation. The default value is 1, maximum value is 5.

Related Commands

AniPath (6.4.13) - records the animation of a camera moving along a path or panning in a 3D model and saves it to a movie file. Render (6.26.23) - generates a photorealistic rendering using materials and lights through a dialog box. RenderPresets (6.26.25) - allows to create and edit render presets, and to set the current render preset through a dialog box. Background (6.6.1) - sets the model space background for the current viewport and saved views. Distantlight (6.10.33) - creates a distant light. Hide (6.16.10) - removes hidden lines from 3D entities. Light (6.20.26) - creates a new light in the drawing. Lightlist (6.20.28) - displays the Drawing Explorer - Lights dialog window. Materials (6.21.11) - creates materials and edits their properties through the Drawing Explorer. Pointlight (6.24.45) - creates a point light. RedSdkInfo (6.26.11) - displays rendering related hardware and driver specifications in the command bar. Shade (6.27.28) - generates shaded images of 3D drawings. ShadeMode (6.27.29) - sets the shading style for 3D entities. Spotlight (6.27.45) - creates a spot light. Sunproperties (6.27.60) - displays the Sun Properties of the Active Viewport editor in the Drawing Explorer - Lights dialog. VisualStyles (6.31.13) - creates and controls visual style definitions in the Drawing Explorer. Weblight (6.33.6) - creates a web light.

6.26.25 RenderPresets

(6.2833 on page 4875) Creates and edits properties for renderings, through a dialog box.

Figure 6.2013

Accessing the Command

command bar: **renderpresets** alias: **roptions** menu bar: **Tools | Drawing Explorer | Render Presets** ribbon: **Home | Settings | Drawing Explorer | Render Presets View | Render Modes | Render Presets** : **RenderPresets** Displays the Render Presets section of the Drawing Explorer dialog box: (6.2014)

Figure 6.2014

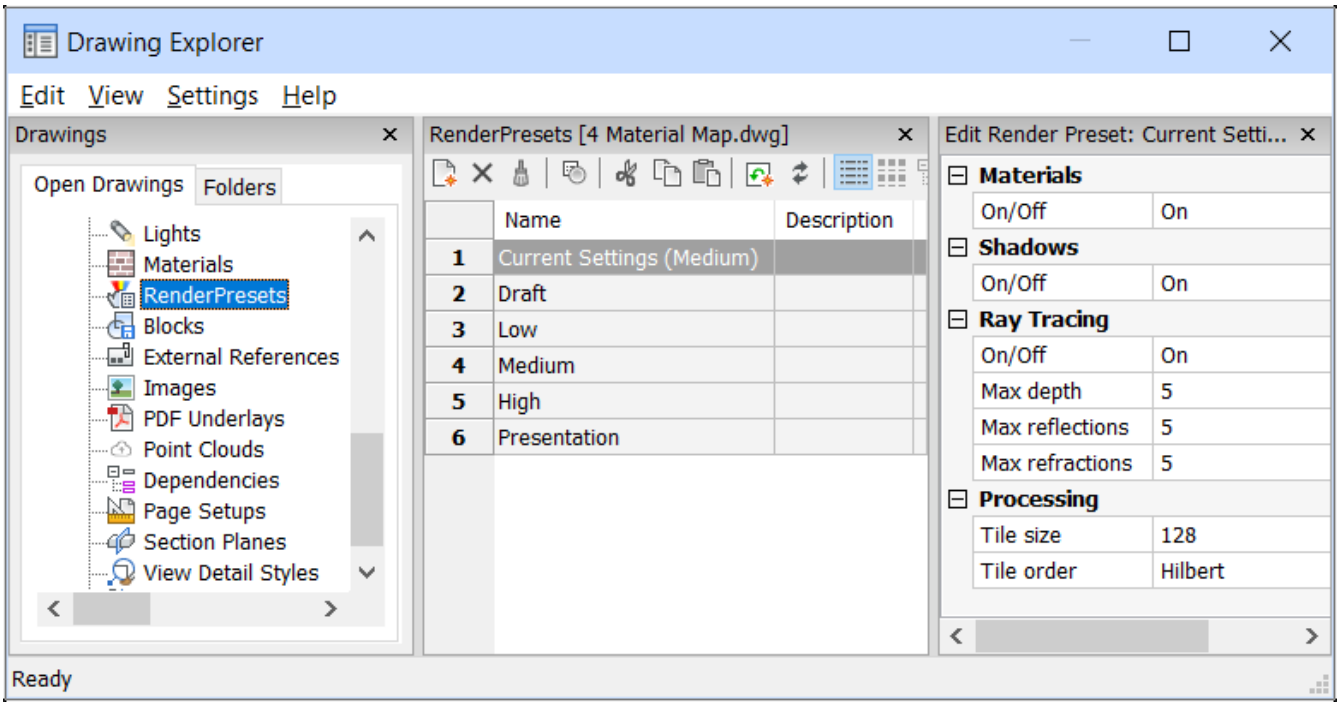

Command Options

Toolbar Option	Description

New	Creates new render preset definitions; follows these steps: 1. Click **New**. The New Render Preset dialog box displays. (6.2015 on page 4225) 2. Type a name in the **Name** field. 3. Select an existing render preset to use as a template for the new one. 4. Click **Create**. The Drawing Explorer - Render Presets dialog box reopens. 5. (Optional) Type a description in the **Description** field.
Delete	Deletes the currently selected user defined render preset(s). You cannot delete predefined render presets: Draft, Low, Medium, High, and Presentation.
Set Current	Sets the selected render preset current. The current render preset is used by the Render (6.26.23) command or when printing using the shade plot type Rendered as defined in **Shade Plot** setting in the Page Setup (6.24.1) and the Print (6.25.3) commands. The name of the current render preset displays between brackets: e.g. Current Settings (Medium). You can override the properties of a preset in the Edit Render pane. When overrides exist, an asterisk displays in front of the current render preset name: e.g. Current Settings (*Medium)
Edit Render Preset Options	**Description**
Materials	Toggles the use of materials in the rendering: • **On** - uses material definitions for rendering, at the cost of a slower rendering • **Off** - does not use material, at the cost of a less realistic rendering Materials are applied to layers and to entities. See Materials (6.21.11) commands.
Shadows	Toggles the use of shadows in the rendering: • **On** - uses shadows for rendering, at the cost of a slower rendering • **Off** - does not use shadows, at the cost of a less realistic rendering Shadows are cast by entities in the drawing onto other entities.

Ray Tracing	Ray tracing tracks each ray of light from each light source as it travels through the scene and bounces off (or travels through) entities. **On/Off** toggles the use of ray tracing in the rendering: • **On** - uses ray tracing, at the cost of a slower rendering • **Off** - does not use ray tracing, at the cost of a less realistic rendering **Max. depth** - specifies the maximum total number of times light bounces and refracts **Max reflections** - specifies the maximum times that light beams bounce of of entities **Max refractions** - specifies the maximum times that light beams refract through transparent entities
Processing	Specifies how the rendered image is processed; applies to renderings sent to a separate window. In the figure below, the bright red square is a "tile." (6.2016 on the next page) **Tile size** - sets the size of the tile, representing the area of the rendered image being processed. **Tile order** - defines the order in which the tiles are generated: • **Hilbert** - renders with a Hilbert curve, a continuous fractal space-filling; see http://en.wikipedia.org/wiki/Hilbert_curve for a description. • **Spiral** - renders in a counterclockwise spiral from the center • **Left to right** - renders vertical columns, starting from the bottom left corner • **Right to left** - renders vertical columns, starting from the bottom right corner • **Top to bottom** - renders horizontal rows, starting at the top left corner • **Bottom to top** - renders i horizontal rows, starting at the bottom left corner

Related Commands

Render (6.26.23) - generates a photorealistic rendering using materials and lights through a dialog box. -Render (6.26.24) - generates a photorealistic rendering using materials and lights through the command bar. Explorer (6.13.15) - Opens the Drawing Explorer dialog box.

Figure 6.2015

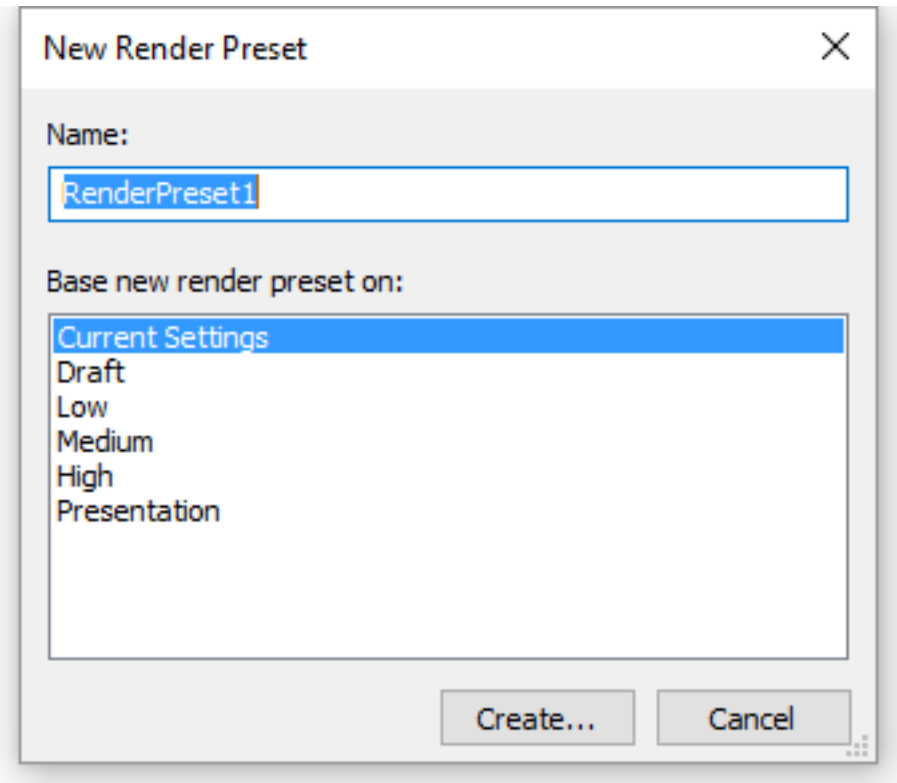

Figure 6.2016



6.26.26 ResetAssocViews

(6.2724 on page 4787) Removes the associativity from 2D drawings generated from 3D models. **Note:** The View-

Figure 6.2017

Base (6.31.3), ViewSection (6.31.10), and BimSection (6.7.37) commands generate 2D drawings associated with the source 3D model so that drawings are updated automatically as the 3D model is modified (when the GENERATEASSOCVIEWS variable is on). The ResetAssocViews command removes associativity from between 2D drawings and 3D models, including associative dimensions, which is useful for archival purposes.

Accessing the Command

command bar: **resetassocview** transparent: **resetassocview** : **ResetAssocView Prompts you in the command bar:** Select several entities/subentities: **(Select one or more entities)** Entities in set: 42 Select several entities/subentities: **(Select more entities, or else press Enter to finish the command)** Associative attributes were removed from selected entities.

Command Options

Option	Description
Select several entities/subentities	Selects the entities whose associative dimensions should be removed: • Select one or more entities • Enter **all** to select all entities in the drawing • Press **Enter** to finish the command

6.26.27 RenderWinClose

(7.3 on page 4931) Closes the Render window, after it displays a rendering. **Note:** To open the Render window,

Figure 6.2018

select the Window option of the Render (6.26.23) command. (6.2019)

Figure 6.2019

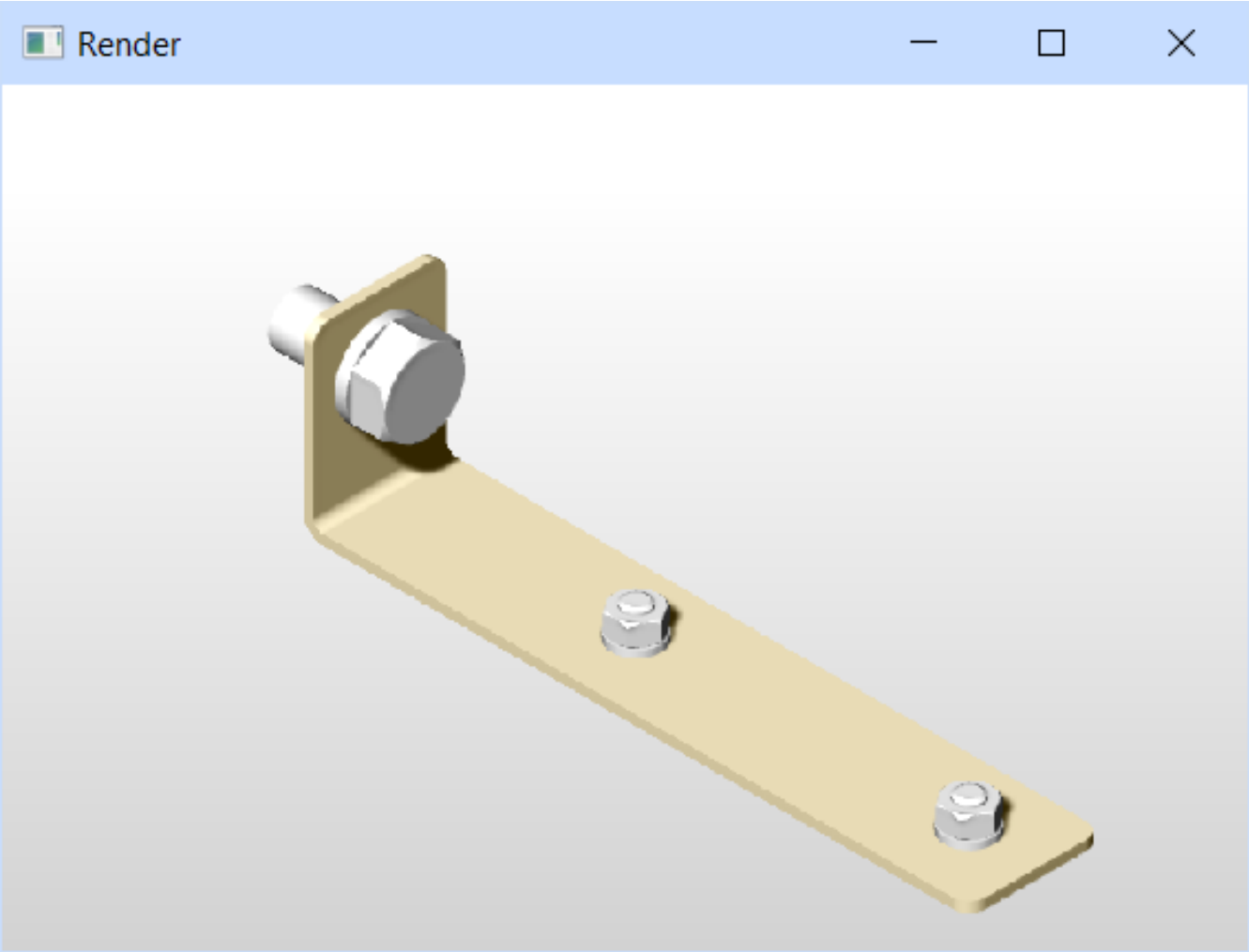

Accessing the Command

command bar: **renderwinclose** transparent: '**renderwinclose** : **RenderWinClose** Does not prompt you; closes the Render window.

Command Options

No options.

Related Command

Render (6.26.23) - generates a photorealistic rendering using materials and lights through a dialog box.

6.26.28 ResetBlock

(6.2833 on page 4875) Resets dynamic blocks to their default values.

Figure 6.2020

Accessing the Command

command bar: **resetblock** : **ResetBlock Prompts you in the command bar:** Select entities: **(Select one or more dynamic blocks)** Entities in set: 1 Select entities: **(Select more dynamic blocks, or else press Enter)**

Command Options

Option	Description
Select entities	Selects the dynamic blocks whose properties are to be reset: • Choose one or more dynamic blocks • Enter **all** to select all of them in the drawing • Press **Enter** to end the command

Related Commands

-Insert (6.17.14) - inserts blocks, by prompting in the command bar and prompts for attribute values through the command bar or a dialog box. Insert (6.17.13) - inserts blocks, through a dialog box and prompts for attribute values through the command bar or a dialog box.

6.26.29 Resume

(6.2833 on page 4875) Resumes paused scripts. **Note:** Start a script with the Script (6.27.9) command.

Figure 6.2021

Accessing the Command

command bar: **resume** transparent: **'resume** : **Resume** Displays no prompts in the command bar. This command resumes scripts after they have been stopped with Esc.

Command Options

No options.

Related Commands

RecScript (6.26.5) - records scripts to SCR files. StopScript (6.27.51) - stops recording the script, and saves it to an SCR file. Script (6.27.9) - loads and runs a SCR script file. RScript (6.26.37) - reruns the script. Delay (6.10.24) - pauses the execution of the script for the specified number of milliseconds.

6.26.30 RevCloud

(6.2833 on page 4875) Draws revision clouds commonly used for redlining drawings (short for "revision cloud").

Figure 6.2022

Accessing the Command

command bar: **revcloud** menu bar: **Draw | Revision Cloud** ribbon: **Draw | Markup | Revision Cloud** toolbar: **Draw | Polygon |**
: **RevCloud Prompts you in the command bar:** Specify first corner point or [Arc length/Entity/Rectangular/Polygonal/Freehand <Entity>: **(Pick a point, or enter an option)** Guide crosshairs along cloud path... **(Move the cursor to create the free form cloud shape)** (6.2023) Do one of the following:

Figure 6.2023

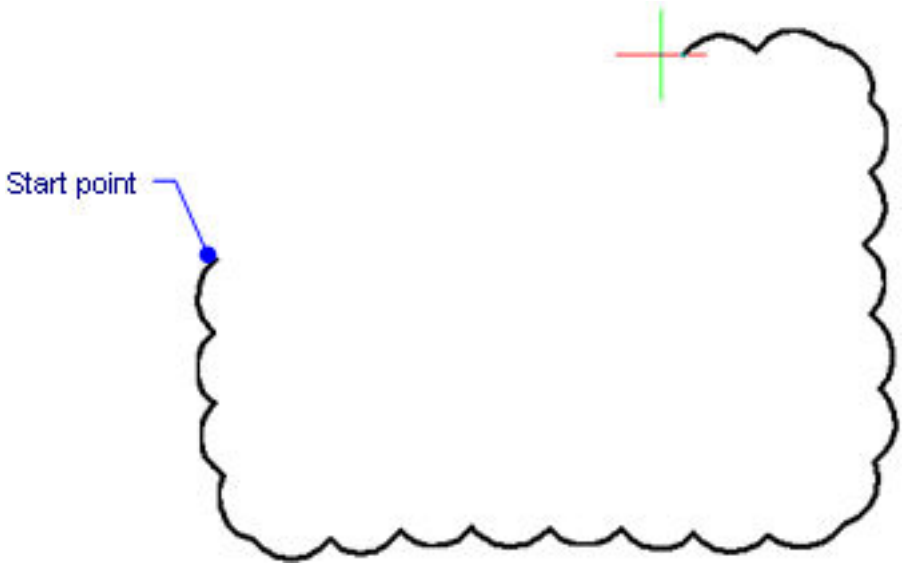

- Move the cursor near the start point. Revision cloud finished. **(When the cursor reaches the starting point, the cloud closes automatically)** (6.2024 on the next page)
- Right click to stop adding segments, thus creating an unclosed revision cloud. Prompts you to optionally reverse the direction. Reverse direction [Yes/No <No>: **(Press Y or N)**

Figure 6.2024

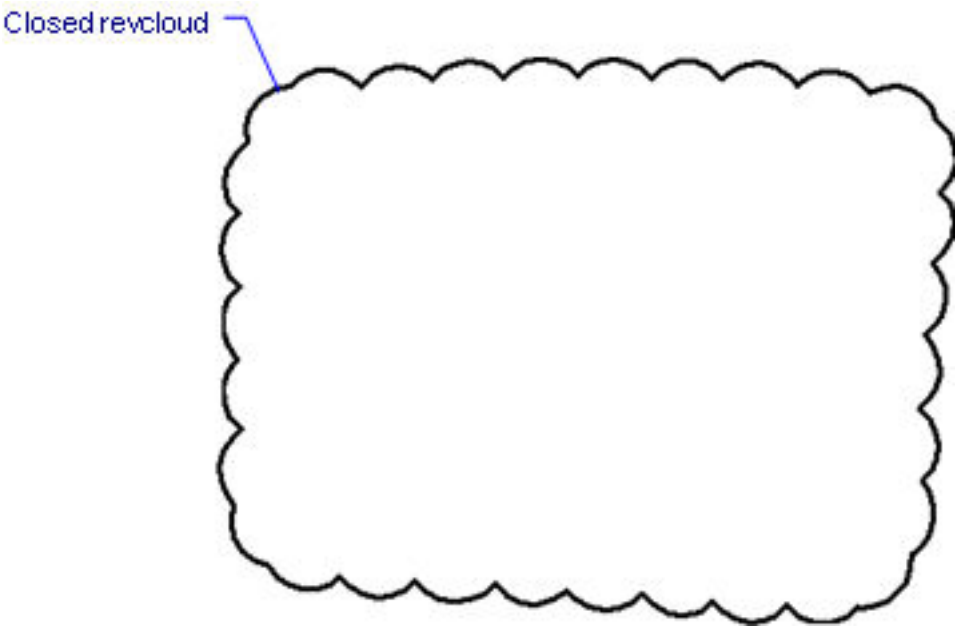

Command Options

Option	Description
Specify start point	Click a point to start drawing; when the cursor returns to the start point, the revision cloud closes automatically. The revision cloud is drawn as a closed polyline composed of arcs. For red revision clouds, set the layer color to red.
Arc length	Specifies the shortest length for the arcs that form the cloud; prompts you: **Specify minimum length of arc - (enter a value.)**
Entity	Converts entities into a revision cloud; prompts you: **Select entity - (choose the entity to be converted into a revision cloud.)** (6.2026 on page 4233) Entities can be open or closed; the original entity is erased.
Rectangular	Draws a cloud shape that is rectangular; prompts you: 1. **Specify first corner point or [Arc length/Entity/Rectangular/ Polygonal/Freehand/Style] <Entity> - (pick a point at one corner of the rectangle.)** 2. **Specify opposite corner point - (pick the opposite corner for the rectangle shape.)**

Polygonal	Draws a cloud shape defined by several pick points; prompts you: 1. **Specify first point or [Arc length/Entity/Rectangular/Polygonal/ Freehand/Style] <Entity> - (pick a point to start the polygon.)** 2. **Specify next point - (pick the next point of the polygon.)** 3. **Specify next point or [Undo] - (pick the next point of the polygon, or else enter U to undo the last point, or press Enter to finish the cloud shape.)**
Freehand	Draws a cloud shape for as long as you keep the mouse button pressed down; when you let go, the program automatically closes the cloud shape. 1. **Specify start point or [Arc length/Entity/Rectangular/Polygonal/ Freehand/Style] <Entity> - (pick a point to start the cloud.)** 2. **Guide crosshairs along cloud path... - (move mouse to create the shape.)** 3. Do one of the following: • Move the mouse near the start point. **Revision cloud finished.** • Right click to stop adding segments. **Reverse direction [Yes/No <No>: (Press Y or N)**
Style	Toggles between normal and calligraphic drawing style; prompts you: **Select arc style [Normal/Calligraphy] <Normal> - (type N or C)**: • **Normal** - polyline making up the cloud has uniform width • **Calligraphy** - polyline has varying width (tapered polyarcs) to simulate a calligraphic look (6.2027 on the next page)

Grips Editing Revision clouds can be edited directly through grips:

1. Select the revcloud. Notice that it has many grips.
2. Drag a grip to stretch the cloud.

(6.2025 on the facing page)

Figure 6.2025

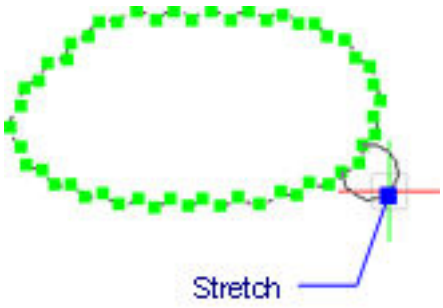

Procedures

- Drawing revision clouds (1.17.25)

Related Commands

PEdit (6.24.21) - edits polylines. Sketch (6.27.35) - draws freehand sketches.

Figure 6.2026

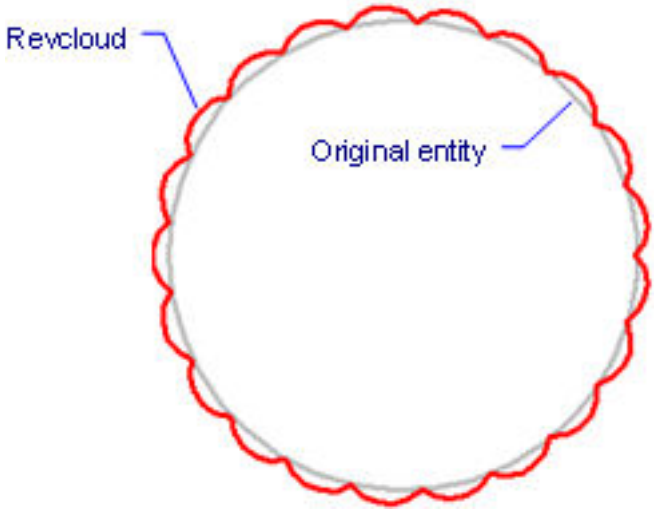

Figure 6.2027

6.26.31 Revolve

(6.2724 on page 4787) Revolves open or closed 2D entities, solid edges, and faces into 3D solids or 3D surfaces.

Figure 6.2028

Shape Classic Pro Platinum Mechanical BIM

(6.2029)

Figure 6.2029

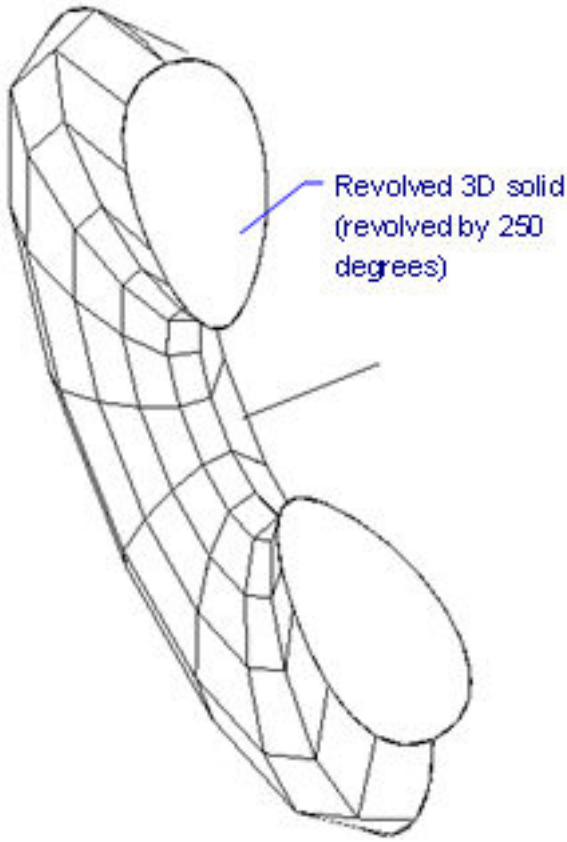

Accessing the Command

command bar: **revolve** alias: **rev** menu bar: **Model | 3D Solids | Revolve** ribbon: **Model | Solids | Revolve** toolbar: **3D Solids |** : **Revolve Prompts you in the command bar:** Select entities/subentities to revolve or set [MOde]: **(Choose one or more closed 2D entities, or press M)** Entities in set: 1 Select entities/subentities to revolve or set [MOde]: **(Choose more closed 2D entities, or else press** Enter **to continue.)** Specify start point for axis of revolution or define axis by [Object/Xaxis/Yaxis]: **(Pick a point, or enter an option)** Specify endpoint of axis: **(Pick a point)** Specify angle of revolution <360>: **(Press Enter to accept a 360° revolution, or else type a value)** In the figure below, the edge of a 3D solid was revolved about the line. (6.2030 on the next page) The DELOBJ (1.18.1) variable determines whether the source entities are retained or deleted following this command.

Figure 6.2030

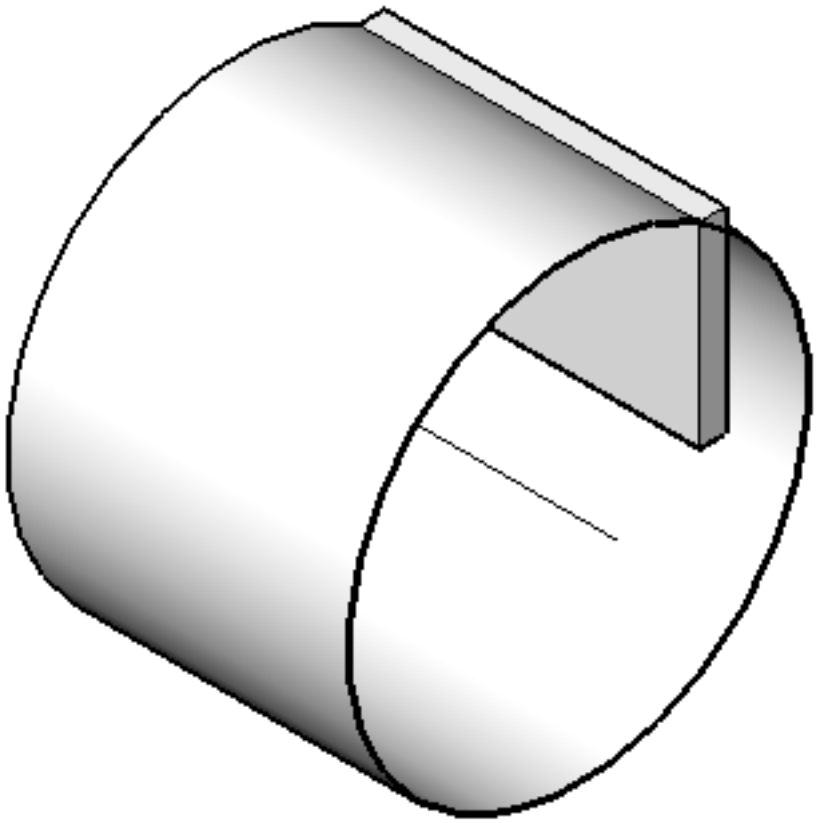

Command Options

Option	Description
Select entities/ subentities to revolve	Selects the entities and/or sub-entities to be revolved. Choose one or more of the following entities: • **Open 2D entities** - constructs 3D surfaces • **Closed 2D entities** - constructs 3D solids or 3D surfaces, depending on the setting of Mode • **Edges on 3D solids** - constructs 3D surfaces • **Faces of DD solids** - constructs 3D solids or 3D surfaces, depending on the setting of Mode To more easily choose a face or edge on a 3D solid, hold down the **Ctrl** key. You can use almost any kind of 2D and 3D entity as the source, as long as the resulting 3D entity does not intersect itself: • Lines, and open and closed polylines • Circles, arcs, open and closed polyarcs, open and closed splines, elllipses, elliptical arcs, and helices • Edges and faces of 3D objects

MOde	Sets the 3D entity type this command will create; prompts you: **Choose type of created entity [SOlid/SUrface] <SOlid> - (enter an option)**: • **Solid** - constructs 3D solids • **Surface** - constructs 3D surfaces This option applies only to closed source entities; open entities always construct 3D surfaces.
Specify start point for axis of revolution	Specifies the first point of the axis, about which the entity is revolved: • Pick a point in the drawing • Enter x,y,z coordinates Prompts you: **Specify endpoint of axis - (pick the other point of the axis)**; as you move the cursor, the program displays a yellow, dashed drag line from the start point to the end point. When the result would bes a self-intersecting entity, the program complains: **Modeling operation error: The sweep results in self-intersecting surface**
Object	Specifies the axis of rotation by an object. Pick a line or a polyline segment. (6.2031 on the facing page) The axis entity must be outside of the source entity being revolved.
Xaxis	Uses the x axis of the current coordinate system as the axis of rotation.
Yaxis	Uses the y of the current coordinate system axis as the axis of rotation.
Specify angle of revolution	Specifies how far around the source entity is rotated about the axis: • Type a value larger than 0 and up to 360 for degrees • Press **Enter** to accept the default value

Related Commands

dmRevolve (6.12.22) - creates 3D solids or surfaces by revolution of open or closed 2D entities or regions about an axis. Extrude (6.13.22) - extrudes 2D entities into 3D solids or surfaces. Interfere (6.17.18) - creates 3D volumes of intersecting 3D solid models. Intersect (6.17.19) - removes volumes not in common between two solid models. MassProp (6.21.4) - reports the mass properties of 3D solid models and 2D regions. Slice (6.27.36) - cuts 3D solids into two parts. SolidEdit (6.27.39) - edits the bodies, faces, and edges of 3D models. Subtract (6.27.58) - removes one solid model from a second. Sweep (6.27.59) - creates 3D solids or 3D surfaces by sweeping profiles (open or closed 2D entities or 3D subentities) along an open or closed path. Union (6.30.6) - joins two or more solid models into a single entity.

Figure 6.2031

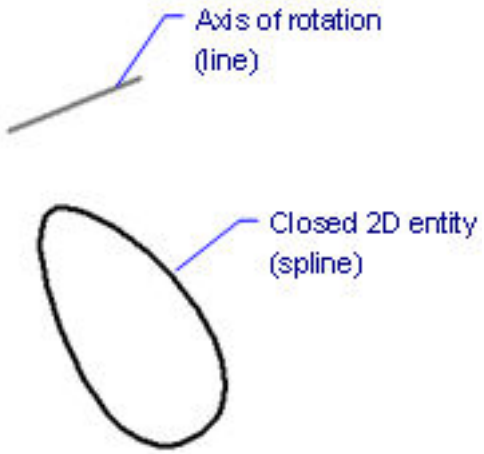

6.26.32 RevSurf

(6.2833 on page 4875) Creates a 3D mesh surface by revolving a linear entity around a line (short for "revolved

Figure 6.2032

Shape Classic Pro Platinum Mechanical BIM

surface"). **Note:** To create 3D surfaces and 3D solids that are revolved, use the Revolve (6.26.31) command. (6.2033)

Figure 6.2033

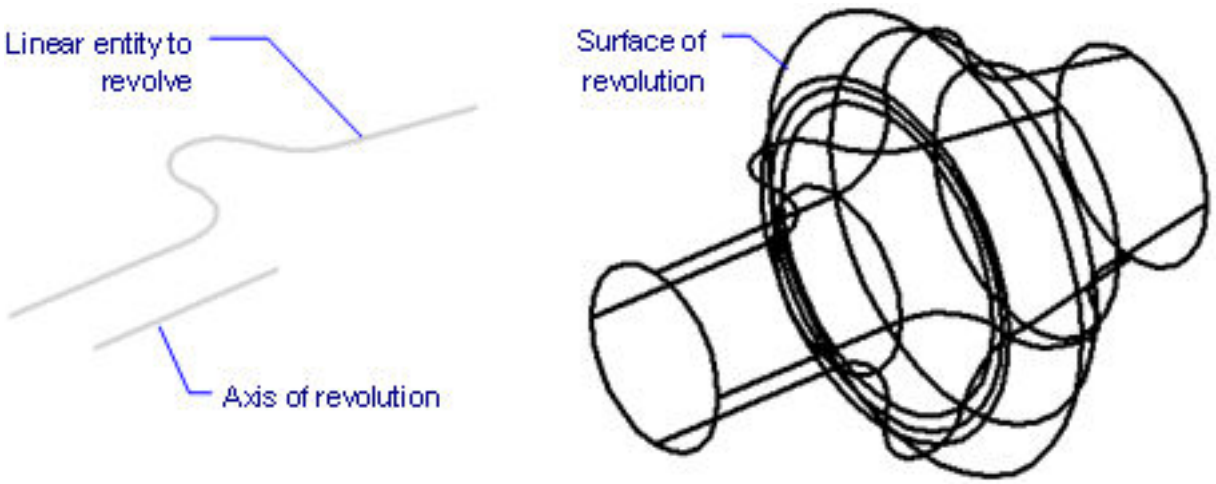

Accessing the Command

command bar: **revsurf** menu bar: **Model | Meshes | Revolved Surface** ribbon: **Model | Meshes | Revolved Surface** toolbar: **Meshes | 3D Surfaces |** : **RevSurf Prompts you in the command bar:** Select a linear entity to revolve: **(Pick a single 2D linear or curved entity)** Select the axis of revolution: **(Pick a line or polyline segment)** Angle to begin surface of revolution <0>: **(Specify a starting angle, or press Enter to accept the default)** Degrees to revolve entity (+ for ccw, - for cw <360>): **(Specify an angle through which to revolve, or press Enter to accept the defaul.)** The SURFTAB1 (1.10.11) variable controls the number of segments of the revolution surface. The SURFTAB2 (1.10.11) variable controls the number of segments of each arc segment in the revolved entity.

Command Options

Option	Description
Select a linear entity to revolve	Specifies a single entity to be revolved into a 3D surface mesh. You may choose a line, circle, arc, open or closed polyline, or open or closed spline; 3D objects do not work.
Select the axis of revolution	Specifies the entity about which the surface is revolved; you may choose a line or polyline; curved objects do not work.
Angle to begin surface of revolution	Specifies the starting angle of the revolution; the default is 0 degrees.

Degrees to revolve entity	Specifies the extent of the revolution; to construct a closed object, start with 0 and revolve by 360 degrees. The revolved surface is drawn counterclockwise; prefix the angle with a negative sign to draw the revolution clockwise. (6.2034) Note that this is not the ending angle, but the number of degrees by which the entity is revolved.

Related Commands

Ai_Box (6.5.3) - draws 3D boxes as mesh surfaces. Ai_Cone (6.5.4) - draws 3D cones as mesh surfaces. Ai_Cylinder (6.5.5) - draws 3D cylinders as mesh surfaces. Ai_Dish (6.5.7) - draws 3D dishes as mesh surfaces. Ai_Dome (6.5.8) - draws 3D domes as mesh surfaces. Ai_Torus (6.5.15) - draws 3D donuts as mesh surfaces. Ai_Wedge (6.5.16) - draws 3D wedges as mesh surfaces. EdgeSurf (6.13.2) - draws edge surfaces as mesh surfaces. Ai_Pyramid (6.5.10) - draws 3D pyramids as mesh surfaces. RuleSurf (6.26.49) - draws ruled surfaces as mesh surfaces. Ai_Sphere (6.5.13) - draws 3D spheres as mesh surfaces. Revolve (6.26.31) - revolves open or closed 2D entities and solid edges and faces to turn them into 3D solids or surfaces. Sweep (6.27.59) - creates 3D solids or 3D surfaces by sweeping profiles (open or closed 2D entities or 3D subentities) along an open or closed path. TabSurf (6.29.8) - draws tabulated surfaces as mesh surfaces.

Figure 6.2034

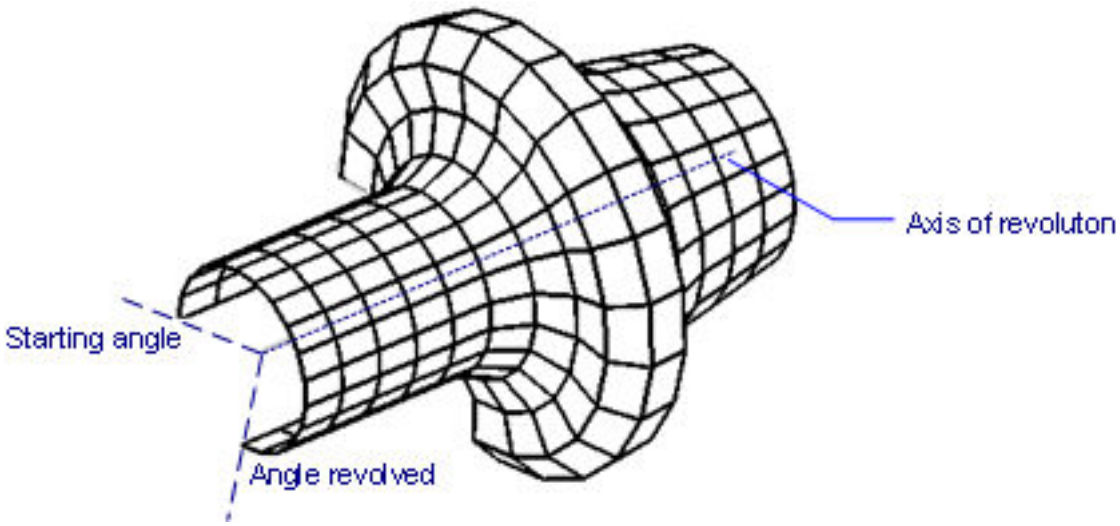

6.26.33 Ribbon

(6.2833 on page 4875) Displays the ribbon. **Note:** The content of the ribbon depends on the current workspace.

Figure 6.2035

(6.2036)

Figure 6.2036

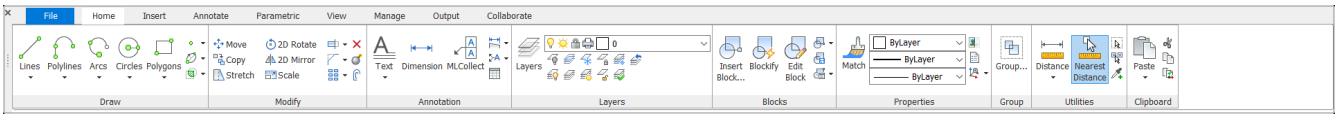

Accessing the Command

command bar: **ribbon** shortcut: **Ctrl+F2** menu: **View | Ribbon Bar** context menu: right-click any toolbar, choose **Ribbon** : **Ribbon** Displays the ribbon.

Command Options

No options.

Procedures

- Exploring the ribbon (1.10.6)
- Creating a ribbon tab (1.10.6)
- Editing a ribbon tab (1.10.6)
- Creating a ribbon panel (1.10.6)
- Editing a ribbon panel (1.10.6)
- Editing a panel row (1.10.6)

Related Commands

CleanScreenOff (6.9.22) - displays user interface elements that were hidden by te CleanScreenOn (6.9.23) command. CleanScreenOn (6.9.23) - hides elements of the user interface. RibbonClose (6.26.34) - hides the ribbon. ToolPalettes (6.29.26) - opens the Tool Palettes bar. Customize (6.9.66) - customizes the user interface of BricsCAD: menus, toolbars, keyboard shortcuts, aliases, and shell commands.

6.26.34 RibbonClose

(6.2833 on page 4875) Hides the ribbon.

Figure 6.2037

Accessing the Command

command bar: **ribbon** shortcut: **Ctrl+F2** menu: **View | Ribbon Bar** context menu: right-click any toolbar, choose **Ribbon** : **RibbonClose** Closes the ribbon.

Command Options

No options.

Related Commands

CleanScreenOff (6.9.22) - displays user interface elements that were hidden by te CleanScreenOn (6.9.23) command. CleanScreenOn (6.9.23) - hides elements of the user interface. Ribbon (6.26.33) - displays the ribbon.

6.26.35 Rotate

(7.3 on page 4931) Rotates entities in 2D. (6.2039)

Figure 6.2038

Shape Classic Pro Platinum Mechanical BIM

Figure 6.2039

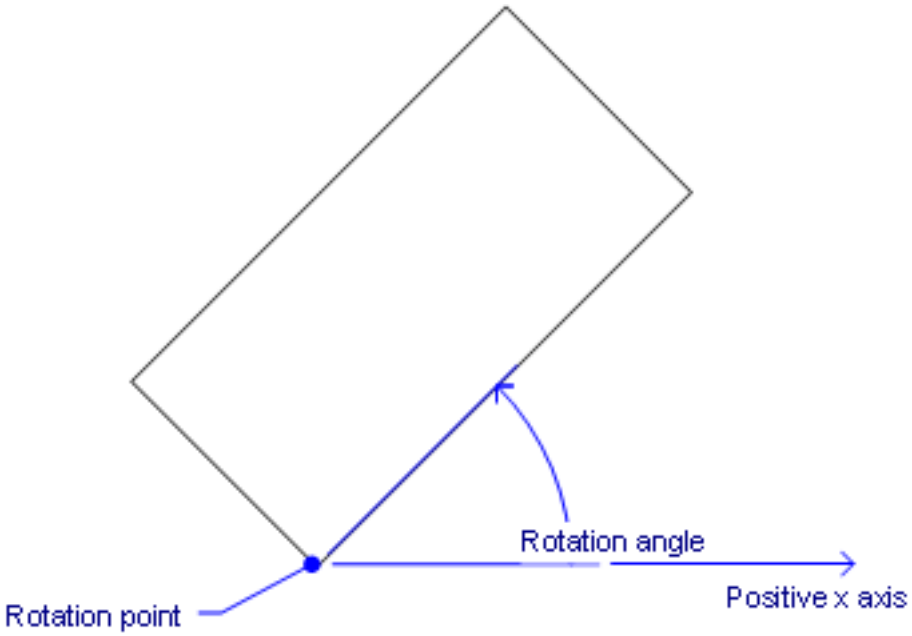

Accessing the Command

command bar: **rotate** alias: **ro** menu bar: **Modify | 2D Rotate** ribbon: **Change | Arrange | 2D Rotate** toolbar: **Modify |** : **Rotate Prompts you in the command bar:** Select entities to rotate: **(Select one or more entities)** Entities in set: 1 Select entities to rotate: **(Select more entities, or else press Enter to continue)** Rotation point: **(Pick a point, or enter x,y coordinates)** Rotation angle or [Base angle/Copy] <0>: **(Enter an angle, or choose an option.)**

Command Options

Option	Description
Select entities to rotate	Chooses the entities to be rotated. You can choose one or more entities using any entity selection method. Press **Enter** to end entity selection.
Rotation point	Specifies the point about which the entities will rotate: • Pick a point • Enter x,y coordinates Use entity snaps for an accurate rotation point.

Rotation angle	Specifies the angle by which to rotate the entities about the rotation point: • Pick a point to show the angle to the program. • Enter a positive number to rotate the entities counter clockwise • Enter a negative number to rotate the entities clockwise The starting angle is 0 degrees, and the rotation angle is measured from the positive x axis.
Base angle	Specifies the a new base angle, which is a starting angle other than 0. This option lets you define a different angle as the starting point. (6.2040) Prompts you: 1. **Base angle** - **(type a value or pick a point)**; you are prompted: **Second point** - **(pick a point.)** 2. **New angle** - specifies the angle by which to rotate the entities, by typing a value or picking another point
Copy	Rotates a copy of the source entity, instead of rotating the source itself.

Procedures

- Rotating a selection set (1.24.13)
- Rotating a selection set in reference to a base angle (1.24.13)
- To rotate entities using grips (1.24.4)
- To rotate the display in a viewport (1.16.14)

Related Commands

dmRotate (6.12.25) - rotates faces of a 3D solid around an axis. Rotate3D (6.26.36) - rotates entities about axes in 3D space. Align (6.4.11) - aligns one entity with another. Snap (6.27.37) - rotates the cursor, ortho angle, and grid. UCS (6.30.2) - rotates the coordinate system.

Figure 6.2040

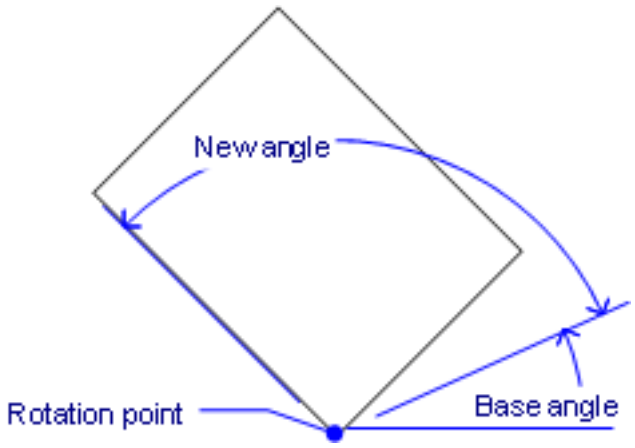

6.26.36 Rotate3D

(7.3 on page 4931) Rotates entities about an axis in 3D space.

Figure 6.2041

Shape Classic Pro Platinum Mechanical BIM

Accessing the Command

command bar: **rotate3d** aliases: **3drotate 3r** menu bar: **Modify | 3D Rotate** toolbar: **Modify |** : **Rotate3D** **Prompts you in the command bar:** Select entities to rotate: (Choose one or more entities) Entities in set: 1 Select entities to rotate: **(Choose more entities, or press Enter to continue)** Select axis by [Entity/Last/View/Xaxis/Yaxis/Zaxis/2poin <2points>: **(Pick a point, or enter an option)** Specify the second rotation axis point: **(Pick another point)** Rotation angle or [Base angle/Copy]: **(Type a value, or enter an option.)**

Command Options

Option	Description
Select entities to rotate	Chooses the entities to be rotated: • Choose one or more entities using any entity selection method. • Press **Enter** to end entity selection.
2 points	Defines the rotation axis by two points; prompts you: 1. **Specify the first rotation axis point - (pick a point.)** 2. **Specify the second rotation axis point - (pick a point.)**
Entity	Uses the geometry of an entity as the axis for rotating the entities; prompts you: **Select an arc, circle, ellipse, line, 2D or 3D polyline segment - (specify the entity.)** The program uses the geometry of the entity to determine the axis of rotation: • **Arc, circle, ellipse, 2D polyline arc segment** - axis of rotation is centered vertically on the arc's center point • **Line,** 2D polyline segment, 3D polyline segment - the line or segment is the axis of rotation
Last	Uses the last entered axis for rotating the entities.
View	Uses the current view as the axis for rotating the entities; prompts you: **Specify point on view direction axis - (locate the axis of rotation.)** The axis of rotation is parallel to the direction of view, passing through the picked point.
Xaxis	The x axis is the axis of rotation; prompts you: **Specify point on the X axis - (locate the axis of rotation.)** The axis of rotation is parallel to the x axis, passing through the picked point.

Yaxis	The y axis is the axis of rotation; prompts you: **Specify point on the Y axis** - **(locate the axis of rotation.)** The axis of rotation is parallel to the y axis, passing through the picked point.
Zaxis	The z axis is the axis of rotation; prompts you: **Specify point on the Z axis** - **(locate the axis of rotation.)** The axis of rotation is parallel to the z axis, passing through the picked point.
Rotation angle	Specifies the angle by which to rotate the entities; prompts you: **Rotation angle or [Base angle/Copy]** - **(do one of the** following): • Type a value. Positive values rotate entities counterclockwise from the positive rotation axis • Specify two points **Base angle** - specifies the a new base (starting) angle; prompts you: 1. **Base angle <0>** - **(type a value, or pick two points.)** 2. **New angle** - **(type a value, or pick two points.)** **Copy** - rotates a copy of the selection set.

Procedures

- Rotating in 3D (1.24.13)

Related Commands

dmRotate (6.12.25) - rotates faces of a 3D solid around an axis. Rotate (6.26.35) - rotates entities about a point in 2D planes. Align (6.4.11) - aligns one entity with another. Snap (6.27.37) - rotates the cursor, ortho angle, and grid. UCS (6.30.2) - rotates the coordinate system.

6.26.37 RScript

(6.2833 on page 4875) Reruns the currently loaded SCR script file (short for "repeat script"). **Note:** You load and

Figure 6.2042

Shape Classic Pro Platinum Mechanical BIM

run SCR script files with the Script (6.27.9) command.

Accessing the Command

command bar: **rscript** transparent: **'rscript** : **RScript** Displays no prompts in the command bar. This command reruns the currently loaded script file. This command can be placed at the end of a script file to make it loop repeatedly. You create script files with the RecScript (6.26.5) command or through the Notepad text editor.

Command Options

Option	Description
Esc	Press **Esc** to stop the script.

Related Commands

RecScript (6.26.5) - records scripts to SCR files. StopScript (6.27.51) - stops recording the script, and saves it to an SCR file. Script (6.27.9) - loads and runs a SCR script file. Delay (6.10.24) - pauses the execution of the script for the specified number of milliseconds. Resume (6.26.29) - resumes a stopped script.

6.26.38 RtLook

(7.3 on page 4931) Looks around in a 3D scene (short for "real time looking").

Figure 6.2043

Accessing the Command

command bar: **rtlook** transparent: **'rtlook** mouse: hold down **Ctrl** and the middle mouse button
: **RtLook Prompts you in the command bar:** »Press ENTER or Esc to complete, or right-click to display context menu **(Hold down the mouse's left button, and then move the mouse to look around in real-time; press Enter to exit command.)** BricsCAD shows the look-around cursor during real-time rotation:

Command Options

Option	Description
Enter, Esc	Exits the command.

Shortcut Menu Options

Right-click to switch viewing mode through the shortcut menu: (6.2064 on page 4267)

Figure 6.2044

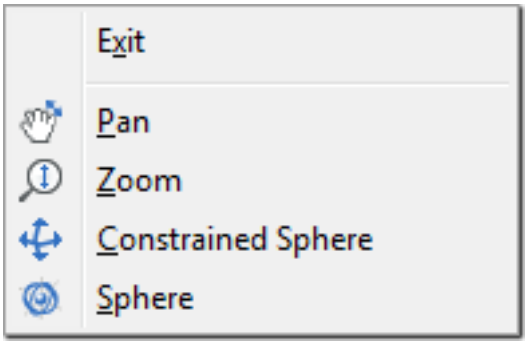

Option	Description
Exit	Exits the command.
Pan	Pans the drawing in real-time. Starts the RtPan (6.26.39) command.
Zoom	Zooms the drawing in real-time. Starts the RtZoom (6.26.47) command.
Constrained Sphere	Rotates the 3D drawing in real-time. Starts RtRotctr (6.26.41) the command.
Sphere	Rotates the 3D drawing in real-time Starts the RtRot (6.26.40) command.

Related Commands

RtRotF (6.26.42) - rotates the 3D viewpoint in real time. RtRotCtr (6.26.41) - rotates the 3D viewpoint in real time about a user defined center point. RtRotX (6.26.43) - rotates the 3D viewpoint about the x axis in realtime. RtRotY (6.26.44) - rotates the 3D viewpoint about the y axis in realtime. RtRotZ (6.26.45) - rotates the 3D viewpoint about the z axis in realtime. RtUpDown (6.26.46) - move up / down and left / right in a 3D scene. RtWalk (6.26.48) - walk left / right and forward / backward in a 3D scene. DdVPoint (6.10.23) - changes the 3D viewpoint of the drawing through a dialog box. VPoint (6.31.19) - changes the 3D viewpoint of the drawing through the command bar. Pan (6.24.2) and -Pan (6.24.3) - move the drawing within the current viewport. RtPan (6.26.39) - performs real-time panning of the drawing. Zoom (6.35.7) - increases and decreases the size of the drawing within the current viewport. RtZoom (6.26.47) - performs real-time zooming of the drawing.

6.26.39 RtPan

(7.3 on page 4931) Pans the drawing in real-time (short for "real time panning").

Figure 6.2045

Shape Classic Pro Platinum Mechanical BIM

Accessing the Command

command bar: **rtpan** transparent: **'rtpan** shortcut: hold down middle mouse button menu bar: **View | Real-Time Motion | Real-time Pan** ribbon: **View | Navigate | Real-Time Pan** toolbar: **Real-Time Motion|**
: **RtPan Prompts you in the command bar:** »Press ENTER or Esc to complete, or right-click to display context menu **(Hold down the mouse's left button, and then move the mouse to pan the drawing in real-time; press Enter to exit command)** BricsCAD shows the pan cursor during realtime panning:

Command Options

Option	Description
Shift key	Hold down the shift key to restrict panning to the X and Y direction of the viewport.
Enter, Esc	Exits the command.

Shortcut Menu Options

Right-click to switch viewing mode through the shortcut menu: (6.2064 on page 4267)

Figure 6.2046

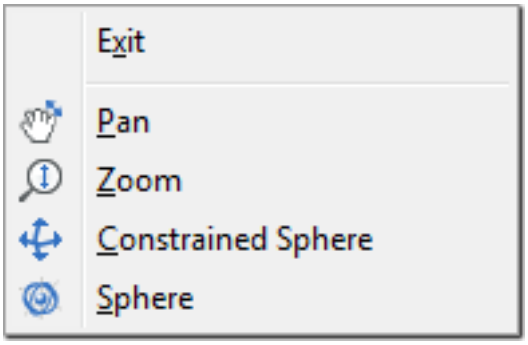

Option	Description
Exit	Exits the command.
Pan	Pans the drawing in real-time. Starts the RtPan (6.26.39) command.
Zoom	Zooms the drawing in real-time. Starts the RtZoom (6.26.47) command.
Constrained Sphere	Rotates the 3D drawing in real-time. Starts RtRotctr (6.26.41) the command.
Sphere	Rotates the 3D drawing in real-time Starts the RtRot (6.26.40) command.

Related Commands

Pan (6.24.2) and -Pan (6.24.3) - move the drawing within the current viewport. View (6.31.1) and -View (6.31.2) - set up named views of drawings. DdVPoint (6.10.23) - changes the 3D viewpoint of the drawing through a dialog box. VPoint (6.31.19) - changes the 3D viewpoint of the drawing through the command bar. RtLook (6.26.38) - Look around in a 3D scene. RtRot (6.26.40) - rotates the 3D viewpoint in realtime. RtRotCtr (6.26.41) - rotates the 3D viewpoint in realtime about a user defined center point. RtRotF (6.26.42) - rotates the 3D viewpoint in realtime. RtRotX (6.26.43) - rotates the 3D viewpoint about the x axis in realtime. RtRotY (6.26.44) - rotates the 3D viewpoint about the y axis in realtime. RtRotZ (6.26.45) - rotates the 3D viewpoint about the z axis in realtime. RtUpDown (6.26.46) - move up / down and left / right in a 3D scene. RtWalk (6.26.48) - walk left / right and forward / backward in a 3D scene. Zoom (6.35.7) - increases and decreases the size of the drawing within the current viewport. RtZoom (6.26.47) - performs real-time zooming of the drawing.

6.26.40 RtRot

(7.3 on page 4931) Rotates 3D drawings in a constrained manner, in real-time (short for "real time rotation"). **Note:**

Figure 6.2047

Shape Classic Pro Platinum Mechanical BIM

The OrbitAutoTarget variable determines if the viewpoint rotates around your pick point (0) or the center of the objects (1).

Accessing the Command

command bar: **rtrot** transparent: **'rtrot** shortcut: hold down **Ctrl** and right mouse button menu bar: **View | Real-Time Motion | Real-time Constrained Sphere** ribbon: **View | Navigate | Real-Time Constrained Sphere** toolbar: **Real-Time Motion |** : **RtRot Prompts you in the command bar:** »Press ENTER or Esc to complete, or right-click to display context menu **(Hold down the mouse's left button, and then move the mouse to rotate the drawing in real-time; press Enter to exit command.)** BricsCAD shows the constrained rotation cursor during real-time rotation:

Command Options

Option	Description
Enter, Esc	Exits the command.

Shortcut Menu Options

Right-click to switch viewing mode through the shortcut menu: (6.2064 on page 4267)

Figure 6.2048

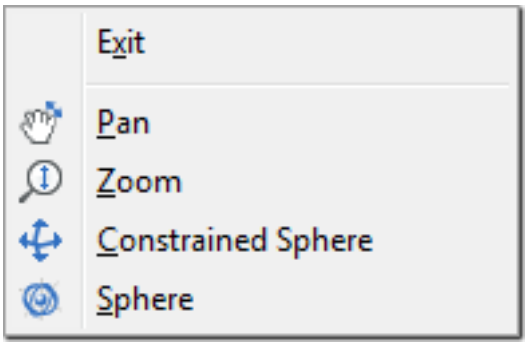

Option	Description
Exit	Exits the command.
Pan	Pans the drawing in real-time. Starts the RtPan (6.26.39) command.
Zoom	Zooms the drawing in real-time. Starts the RtZoom (6.26.47) command.
Constrained Sphere	Rotates the 3D drawing in real-time. Starts RtRotctr (6.26.41) the command.
Sphere	Rotates the 3D drawing in real-time Starts the RtRot (6.26.40) command.

Related Commands

Navigate (6.22.1) - allows to walk or fly through models using the well-known approach used in computer games. RtLook (6.26.38) - look around in a 3D scene. RrRotF (6.26.42) - rotates the 3D viewpoint in real time. RtRotCtr (6.26.41) - rotates the 3D viewpoint in real time about a user defined center point. RtRotX (6.26.43) - rotates the 3D viewpoint about the x axis in realtime. RtRotY (6.26.44) - rotates the 3D viewpoint about the y axis in realtime. RtRotZ (6.26.45) - rotates the 3D viewpoint about the z axis in realtime. RtUpDown (6.26.46) - move up / down and left / right in a 3D scene. RtWalk (6.26.48) - walk left / right and forward / backward in a 3D scene. DdVPoint (6.10.23) - changes the 3D viewpoint of the drawing through a dialog box. VPoint (6.31.19) - changes the 3D viewpoint of the drawing through the command bar. Pan (6.24.2) and -Pan (6.24.3) - move the drawing within the current viewport. RtPan (6.26.39) - performs real-time panning of the drawing. Zoom (6.35.7) - increases and decreases the size of the drawing within the current viewport. RtZoom (6.26.47) - performs real-time zooming of the drawing.

6.26.41 RtRotCtr

(7.3 on page 4931) Rotates 3D drawings about a center point that you pick in the drawing, in real-time (short for

Figure 6.2049

"real time rotation centered").

Accessing the Command

command bar: **rtrotctr** transparent: **'rtrotctr**
: RtRotCtr Prompts you in the command bar: Specify rotation center point: **(Enter the center point for the rotation by clicking a point in the drawing or typing x,y,z coordinates)** »Press ENTER or Esc to complete, or right-click to display context menu **(Hold down the mouse's left button, and then move the mouse to rotate the drawing in real-time; press Enter to exit command.)** BricsCAD shows the constrained rotation cursor during real-time rotation:

Command Options

Option	Description
Enter, Esc	Exits the command.

Shortcut Menu Options

Right-click to switch viewing mode through the shortcut menu: (6.2064 on page 4267)

Figure 6.2050

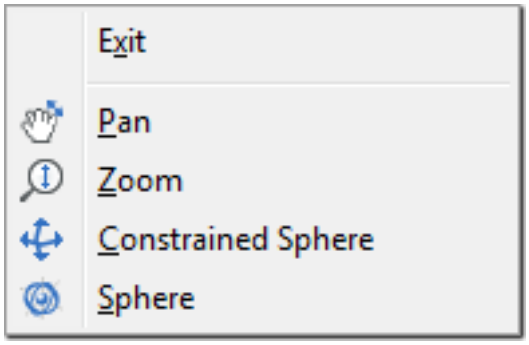

Option	Description
Exit	Exits the command.
Pan	Pans the drawing in real-time. Starts the RtPan (6.26.39) command.
Zoom	Zooms the drawing in real-time. Starts the RtZoom (6.26.47) command.
Constrained Sphere	Rotates the 3D drawing in real-time. Starts RtRotctr (6.26.41) the command.
Sphere	Rotates the 3D drawing in real-time Starts the RtRot (6.26.40) command.

Related Commands

RtLook (6.26.38) - Look around in a 3D scene. RtRot (6.26.40) - rotates the 3D viewpoint in real time. RtRotF (6.26.42) - rotates the 3D viewpoint in real time. RtRotX (6.26.43) - rotates the 3D viewpoint about the x axis in realtime. RtRotY (6.26.44) - rotates the 3D viewpoint about the y axis in realtime. RtRotZ (6.26.45) - rotates the 3D viewpoint about the z axis in realtime. RtUpDown (6.26.46) - move up / down and left / right in a 3D scene. RtWalk (6.26.48) - walk left / right and forward / backward in a 3D scene. DdVPoint (6.10.23) - changes the 3D viewpoint of the drawing through a dialog box. VPoint (6.31.19) - changes the 3D viewpoint of the drawing through the command bar. Pan (6.24.2) and -Pan (6.24.3) - move the drawing within the current viewport. RtPan (6.26.39) - performs real-time panning of the drawing. Zoom (6.35.7) - increases and decreases the size of the drawing within the current viewport. RtZoom (6.26.47) - performs real-time zooming of the drawing.

6.26.42 RtRotF

(7.3 on page 4931) Rotates 3D drawings about a fixed point, in real-time (short for "real time rotation fixed"). **Note:**

Figure 6.2051

The OrbitAutoTarget variable determines if the viewpoint rotates around your pick point (0) or the center of the objects (1).

Accessing the Command

command bar: **rtrotf** transparent: **'rtrotf** menu bar: **View | Real-Time Motion | Real-time Sphere** toolbar: **Real-Time Motion|** : **RtRotF Prompts you in the command bar:** »Press ENTER or Esc to complete, or right-click to display context menu **(Hold down the mouse's left button, and then move the mouse to rotate the drawing in real-time; press Enter to exit command.)** BricsCAD shows the rotation cursor during real-time rotation: 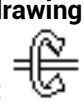

Command Options

Option	Description
Enter, Esc	Exits the command.

Shortcut Menu Options

Right-click to switch viewing mode through the shortcut menu: (6.2064 on page 4267)

Figure 6.2052

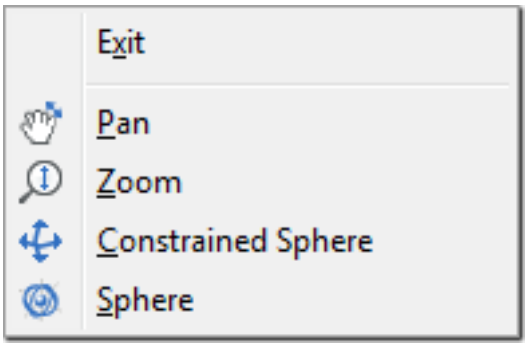

Option	Description
Exit	Exits the command.
Pan	Pans the drawing in real-time. Starts the RtPan (6.26.39) command.
Zoom	Zooms the drawing in real-time. Starts the RtZoom (6.26.47) command.
Constrained Sphere	Rotates the 3D drawing in real-time. Starts RtRotctr (6.26.41) the command.
Sphere	Rotates the 3D drawing in real-time Starts the RtRot (6.26.40) command.

Related Commands

RtLook (6.26.38) - Look around in a 3D scene. RtRot (6.26.40) - rotates the 3D viewpoint in real time. RtRotCtr (6.26.41) - rotates the 3D viewpoint in real time about a user defined center point. RtRotX (6.26.43) - rotates the 3D viewpoint about the x axis in realtime. RtRotY (6.26.44) - rotates the 3D viewpoint about the y axis in realtime. RtRotZ (6.26.45) - rotates the 3D viewpoint about the z axis in realtime. RtUpDown (6.26.46) - move up / down and left / right in a 3D scene. RtWalk (6.26.48) - walk left / right and forward / backward in a 3D scene. DdVPoint (6.10.23) - changes the 3D viewpoint of the drawing through a dialog box. VPoint (6.31.19) - changes the 3D viewpoint of the drawing through the command bar. Pan (6.24.2) and -Pan (6.24.3) - move the drawing within the current viewport. RtPan (6.26.39) - performs real-time panning of the drawing. Zoom (6.35.7) - increases and decreases the size of the drawing within the current viewport. RtZoom (6.26.47) - performs real-time zooming of the drawing.

6.26.43 RtRotX

(6.2833 on page 4875) Rotates 3D drawings in real-time about the x axis (short for "real time rotation x-axis").

Figure 6.2053

Accessing the Command

command bar: **rtrotx** transparent: **'rtrotx** menu bar: **View | Real-Time Motion | Real-time X** ribbon: **View | Navigate | Real-Time Y** toolbar: **Real-Time Motion|** **: RtRotX Prompts you in the command bar:** »Press ENTER or Esc to complete, or right-click to display context menu **(Hold down the mouse's left button, and then move the mouse to rotate the drawing in real-time; press Enter to exit command.)** BricsCAD shows the rotation cursor during real-time rotation: 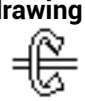

Command Options

Option	Description
Enter, Esc	Exits the command.

Shortcut Menu Options

Right-click to switch viewing mode through the shortcut menu: (6.2064 on page 4267)

Figure 6.2054

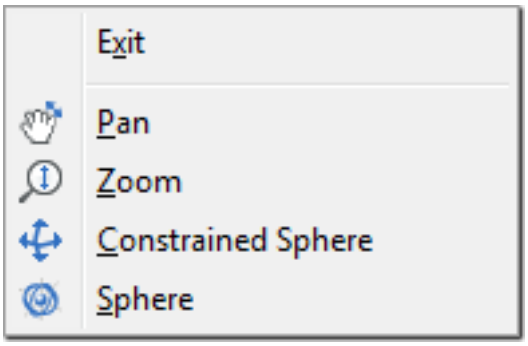

Option	Description
Exit	Exits the command.
Pan	Pans the drawing in real-time. Starts the RtPan (6.26.39) command.
Zoom	Zooms the drawing in real-time. Starts the RtZoom (6.26.47) command.
Constrained Sphere	Rotates the 3D drawing in real-time. Starts RtRotctr (6.26.41) the command.
Sphere	Rotates the 3D drawing in real-time Starts the RtRot (6.26.40) command.

Related Commands

RtLook (6.26.38) - Look around in a 3D scene. RtRot (6.26.40) - rotates the 3D viewpoint in realtime. RtRotF (6.26.42) - rotates the 3D viewpoint in real time. RtRotCtr (6.26.41) - rotates the 3D viewpoint in real time about a user defined center point. RtRotY (6.26.44) - rotates the 3D viewpoint about the y axis in realtime. RtRotZ (6.26.45) - rotates the 3D viewpoint about the z axis in realtime. RtUpDown (6.26.46) - move up / down and left / right in a 3D scene. RtWalk (6.26.48) - walk left / right and forward / backward in a 3D scene. DdVPoint (6.10.23) - changes the 3D viewpoint of the drawing through a dialog box. VPoint (6.31.19) - changes the 3D viewpoint of the drawing through the command bar. Pan (6.24.2) and -Pan (6.24.3) - move the drawing within the current viewport. RtPan (6.26.39) - performs real-time panning of the drawing. Zoom (6.35.7) - increases and decreases the size of the drawing within the current viewport. RtZoom (6.26.47) - performs real-time zooming of the drawing.

6.26.44 RtRotY

(7.3 on page 4931) Rotates 3D drawings in real-time about the y axis (short for "real time rotation y-axis").

Figure 6.2055

Accessing the Command

command bar: **rtroty** transparent: **'rtroty** menu bar: **View | Real-Time Motion | Real-time Y** ribbon: **View | Navigate | Real-Time Y** toolbar: **Real-Time Motion|** **: RtRotY Prompts you in the command bar:** »Press ENTER or Esc to complete, or right-click to display context menu... **(Hold down the mouse's left button, and then move the mouse to rotate the drawing in real-time; press Enter to exit command.) .** BricsCAD shows the rotation cursor during real-time rotation:

Command Options

Option	Description
Enter	Exits the command.
Esc	Exits the command.

Shortcut Menu Options

(6.2056)

Figure 6.2056

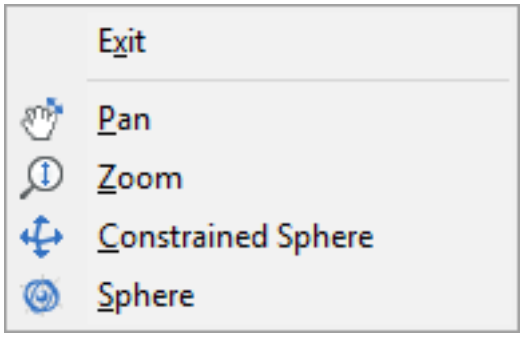

Option	Description
Exit	Exits the command.
Pan	Pans the drawing in real-time. Starts the RtPan (6.26.39) command.
Zoom	Zooms the drawing in real-time. Starts the RtZoom (6.26.47) command.
Constrained Sphere	Rotates the 3D drawing in real-time Starts RtRotctr (6.26.41) the command.
Sphere	Rotates the 3D drawing in real-time Starts the RtRot (6.26.40) command.

Related Commands

RtLook (6.26.38) - Look around in a 3D scene. RtRot (6.26.40) - rotates the 3D viewpoint in realtime. RtRotF (6.26.42) - rotates the 3D viewpoint in real time. RtRotCtr (6.26.41) - rotates the 3D viewpoint in real time about a user defined center point. RtRotX (6.26.43) - rotates the 3D viewpoint about the x axis in realtime. RtRotZ (6.26.45) - rotates the 3D viewpoint about the z axis in realtime. RtUpDown (6.26.46) - move up / down and left / right in a 3D scene. RtWalk (6.26.48) - walk left / right and forward / backward in a 3D scene. DdVPoint (6.10.23) - changes the 3D viewpoint of the drawing through a dialog box. VPoint (6.31.19) - changes the 3D viewpoint of the drawing through the command bar. Pan (6.24.2) and -Pan (6.24.3) - move the drawing within the current viewport. RtPan (6.26.39) - performs real-time panning of the drawing. Zoom (6.35.7) - increases and decreases the size of the drawing within the current viewport. RtZoom (6.26.47) - performs real-time zooming of the drawing.

6.26.45 RtRotZ

(7.3 on page 4931) Rotates 3D drawings in real-time about the z axis (short for "real time rotation z-axis").

Figure 6.2057

Accessing the Command

command bar: **rtrotz** transparent: **'rtrotz** menu bar: **View | Real Time Motion | Real-time Z** ribbon: **View | Navigate | Real-Time Y** toolbar: **Real-Time Motion |** **: RtRotZ Prompts you in the command bar:** »Press ENTER or Esc to complete, or right-click to display context menu **(Hold down the mouse's left button, and then move the mouse to rotate the drawing in real-time; press Enter to exit command.)** BricsCAD shows the rotation cursor during real-time rotation:

Command Options

Option	Description
Enter, Esc	Exits the command.

Shortcut Menu Options

Right-click to switch viewing mode through the shortcut menu: (6.2064 on page 4267)

Figure 6.2058

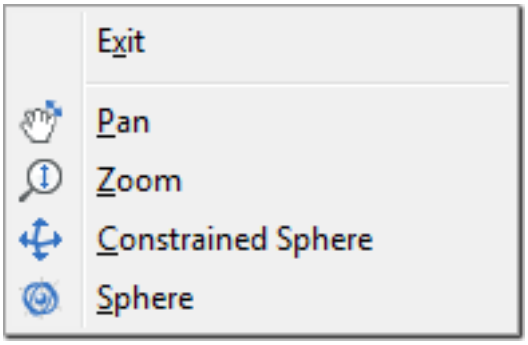

Option	Description
Exit	Exits the command.
Pan	Pans the drawing in real-time. Starts the RtPan (6.26.39) command.
Zoom	Zooms the drawing in real-time. Starts the RtZoom (6.26.47) command.
Constrained Sphere	Rotates the 3D drawing in real-time. Starts RtRotctr (6.26.41) the command.
Sphere	Rotates the 3D drawing in real-time Starts the RtRot (6.26.40) command.

Related Commands

RtLook (6.26.38) - Look around in a 3D scene. RtRot (6.26.40) - rotates the 3D viewpoint in realtime. RtRotF (6.26.42) - rotates the 3D viewpoint in real time. RtRotCtr (6.26.41) - rotates the 3D viewpoint in real time about a user defined center point. RtRotX (6.26.43) - rotates the 3D viewpoint about the x axis in realtime. RtRotY (6.26.44) - rotates the 3D viewpoint about the y axis in realtime. RtUpDown (6.26.46) - move up / down and left / right in a 3D scene. RtWalk (6.26.48) - walk left / right and forward / backward in a 3D scene. DdVPoint (6.10.23) - changes the 3D viewpoint of the drawing through a dialog box. VPoint (6.31.19) - changes the 3D viewpoint of the drawing through the command bar. Pan (6.24.2) and -Pan (6.24.3) - move the drawing within the current viewport. RtPan (6.26.39) - performs real-time panning of the drawing. Zoom (6.35.7) - increases and decreases the size of the drawing within the current viewport. RtZoom (6.26.47) - performs real-time zooming of the drawing.

6.26.46 RtUpDown

(7.3 on page 4931) Moves the viewpoint up and down, and left and right in a 3D scene, in real time (short for "real

Figure 6.2059

time up down").

Accessing the Command

command bar: **RtUpDown : RtUpDown Prompts you in the command bar:** »Press ENTER or Esc to complete, or right-click to display context menu... **(Hold down the mouse's left button, and then move the mouse to move up-down and left-right in real-time; press Enter to exit command.)** BricsCAD shows the up-down cursor during real-time movement:

Command Options

Option	Description
Enter, Esc	Exits the command.

Shortcut Menu Options

Right-click to switch viewing mode through the shortcut menu: (6.2064 on page 4267)

Figure 6.2060

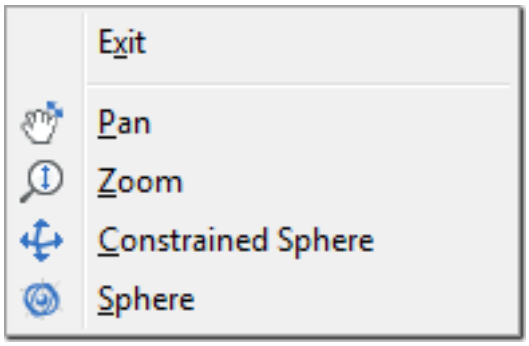

Option	Description
Exit	Exits the command.
Pan	Pans the drawing in real-time. Starts the RtPan (6.26.39) command.
Zoom	Zooms the drawing in real-time. Starts the RtZoom (6.26.47) command.
Constrained Sphere	Rotates the 3D drawing in real-time. Starts RtRotctr (6.26.41) the command.
Sphere	Rotates the 3D drawing in real-time Starts the RtRot (6.26.40) command.

Related Commands

RtLook (6.26.38) - Look around in a 3D scene. RtRotF (6.26.42) - rotates the 3D viewpoint in real time. RtRotCtr (6.26.41) - rotates the 3D viewpoint in real time about a user defined center point. RtRotX (6.26.43) - rotates the 3D viewpoint about the x axis in realtime. RtRotY (6.26.44) - rotates the 3D viewpoint about the y axis in realtime. RtRotZ (6.26.45) - rotates the 3D viewpoint about the z axis in realtime. RtWalk (6.26.48) - walk left / right and forward / backward in a 3D scene. DdVPoint (6.10.23) - changes the 3D viewpoint of the drawing through a dialog box. VPoint (6.31.19) - changes the 3D viewpoint of the drawing through the command bar. Pan (6.24.2) and -Pan (6.24.3) - move the drawing within the current viewport. RtPan (6.26.39) - performs real-time panning of the drawing. Zoom (6.35.7) - increases and decreases the size of the drawing within the current viewport. RtZoom (6.26.47) - performs real-time zooming of the drawing.

6.26.47 RtZoom

(7.3 on page 4931) Zooms the viewpoint in and out of the drawing in real-time (short for "real time zooming").

Figure 6.2061

Accessing the Command

command bar: **rtzoom** transparent: **'rtzoom** shortcut: roll mouse wheel
menu bar: **View | Real-Time Motion | Real-time Zoom** ribbon: **View | Navigate | Real-Time Zoom** toolbar: **Real-Time Motion |** **: RtZoom Prompts you in the command bar:** »Press ENTER or Esc to complete, or right-click to display context menu **(Hold down the mouse's left button, and then move the mouse to zoom the drawing in real-time; press Enter to exit command)** BricsCAD shows the zoom cursor during realtime zooming:

Command Options

Option	Description
Enter, Esc	Exits the command.

Shortcut Menu Options

Right-click to switch viewing mode through the shortcut menu: (6.2064 on page 4267)

Figure 6.2062

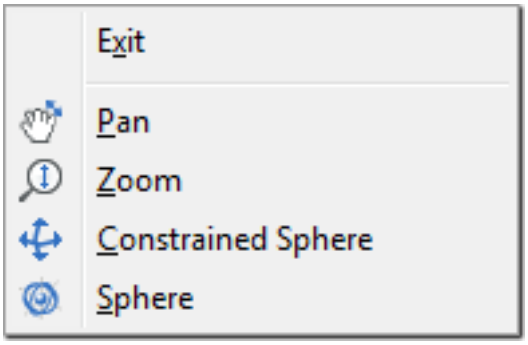

Option	Description
Exit	Exits the command.
Pan	Pans the drawing in real-time. Starts the RtPan (6.26.39) command.
Zoom	Zooms the drawing in real-time. Starts the RtZoom (6.26.47) command.
Constrained Sphere	Rotates the 3D drawing in real-time. Starts RtRotctr (6.26.41) the command.
Sphere	Rotates the 3D drawing in real-time Starts the RtRot (6.26.40) command.

Related Commands

Zoom (6.35.7) - increases and decreases the size of the drawing within the current viewport. Pan (6.24.2) and -Pan (6.24.3) - move the drawing within the current viewport. RtPan (6.26.39) - performs real-time panning of the drawing. View (6.31.1) and -View (6.31.2) - set up named views of drawings. DdVPoint (6.10.23) - changes the 3D viewpoint of the drawing through a dialog box. VPoint (6.31.19) - changes the 3D viewpoint of the drawing through the command bar. RtLook (6.26.38) - Look around in a 3D scene. **RtRot (6.26.40)** - rotates the 3D viewpoint in realtime. RtRotCtr (6.26.41) - rotates the 3D viewpoint in realtime about a user defined center point. RtRotF (6.26.42) - rotates the 3D viewpoint in realtime. RtRotX (6.26.43) - rotates the 3D viewpoint about the x axis in realtime. RtRotY (6.26.44) - rotates the 3D viewpoint about the y axis in realtime. RtRotZ (6.26.45) - rotates the 3D viewpoint about the z axis in realtime. RtUpDown (6.26.46) - move up / down and left / right in a 3D scene. RtWalk (6.26.48) - walk left / right and forward / backward in a 3D scene.

6.26.48 RtWalk

(7.3 on page 4931) Walks left-right and forward-backwards through 3D scenes (short for "real time walk through").

Figure 6.2063

Accessing the Command

command bar: **rtwalk** mouse: **Alt** + Left Button **: RtWalk Prompts you in the command bar:** »Press ENTER or Esc to complete, or right-click to display context menu **(Hold down the mouse's left button, and then move the mouse to walk left-right and forward-backward in real-time; press Enter to exit command.)** BricsCAD shows the walk cursor during real-time movement:

Command Options

Option	Description
Enter, Esc	Exits the command.

Shortcut Menu Options

Right-click to switch viewing mode through the shortcut menu: (6.2064)

Figure 6.2064

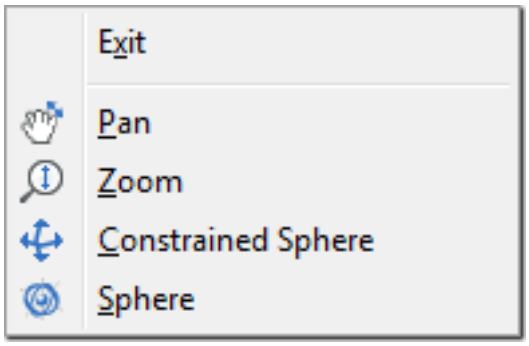

Option	Description
Exit	Exits the command.
Pan	Pans the drawing in real-time. Starts the RtPan (6.26.39) command.
Zoom	Zooms the drawing in real-time. Starts the RtZoom (6.26.47) command.
Constrained Sphere	Rotates the 3D drawing in real-time. Starts RtRotctr (6.26.41) the command.
Sphere	Rotates the 3D drawing in real-time Starts the RtRot (6.26.40) command.

Related Commands

RtRotCtr (6.26.41) - rotates the 3D viewpoint in real time about a user defined center point. Navigate (6.22.1) - allows to walk or fly through models using the well-known approach used in computer games. RtLook (6.26.38) - look around in a 3D scene. RtRotF (6.26.42) - rotates the 3D viewpoint in real time. RtRotX (6.26.43) - rotates the 3D viewpoint about the x axis in realtime. RtRotY (6.26.44) - rotates the 3D viewpoint about the y axis in realtime. RtRotZ (6.26.45) - rotates the 3D viewpoint about the z axis in realtime. RtUpDown (6.26.46) - move up / down and left / right in a 3D scene. DdVPoint (6.10.23) - changes the 3D viewpoint of the drawing through a dialog box. VPoint (6.31.19) - changes the 3D viewpoint of the drawing through the command bar. Pan (6.24.2) and -Pan (6.24.3) - move the drawing within the current viewport. RtPan (6.26.39) - performs real-time panning of the drawing. Zoom (6.35.7) - increases and decreases the size of the drawing within the current viewport. RtZoom (6.26.47) - performs real-time zooming of the drawing.

6.26.49 RuleSurf

(7.3 on page 4931) Creates 3D mesh surfaces by connecting two separate linear entities (short for "ruled surfaces"). (6.2066)

Figure 6.2065

Shape Classic Pro Platinum Mechanical BIM

Figure 6.2066

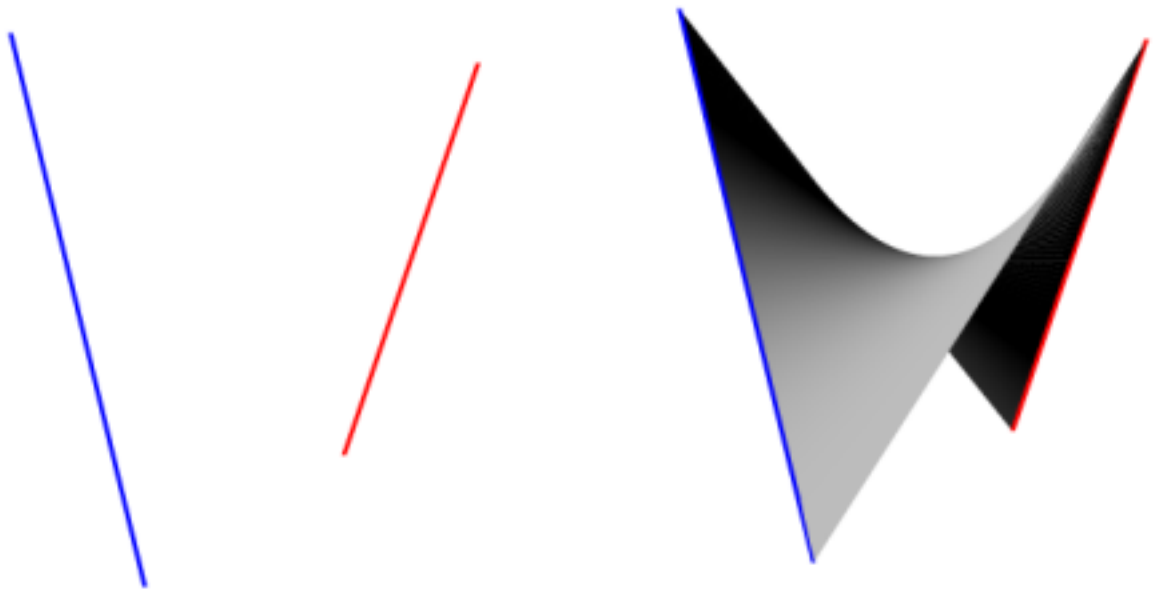

Accessing the Command

command bar: **rulesurf** menu bar: **Model | Meshes | Ruled Surface** ribbon: **Model | Meshes | Ruled Surface** toolbar: **Meshes | 3D Surfaces |** **: RuleSurf Prompts you in the command bar:** Select entity to define first end of ruled surface: **(Select an open object)** Select entity to define other end: **(Select another open object)**

Command Options

Option	Description
Select entity to define first end of ruled surface	Specifies the first boundary entity; choose any open object, such as line, arc, polyline, or spline. Closed entities and 3D entities are not accepted; prompts you: **Unable to use the selected entity. Please pick again.**
Select entity to define other end	Specifies the second boundary entity.

Grips Editing

Ruled surfaces can be edited directly through grips:

1. Select the rulesurf. Notice that it has one grip at each vertex.
2. Drag the grip to move the adjacent faces.

(6.2067 on the following page)

Figure 6.2067

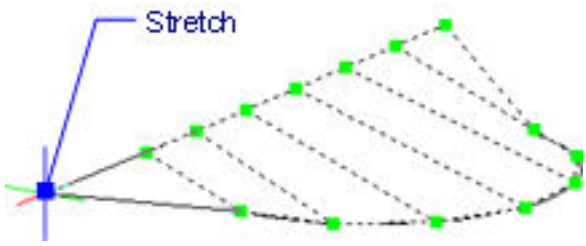

Related Commands

Ai_Box (6.5.3) - draws 3D boxes as mesh surfaces. Ai_Cone (6.5.4) - draws 3D cones as mesh surfaces. Ai_Cylinder (6.5.5) - draws 3D cylinders as mesh surfaces. Ai_Dish (6.5.7) - draws 3D dishes as mesh surfaces. Ai_Dome (6.5.8) - draws 3D domes as mesh surfaces. EdgeSurf (6.13.2) - draws edge surfaces as mesh surfaces. Ai_Pyramid (6.5.10) - draws 3D pyramids as mesh surfaces. RevSurf (6.26.32) - draws revolved surfaces as mesh surfaces. Ai_Sphere (6.5.13) - draws 3D spheres as mesh surfaces. TabSurf (6.29.8) - draws tabulated surfaces as mesh surfaces. Ai_Torus (6.5.15) - draws 3D donuts as mesh surfaces. Ai_Wedge (6.5.16) - draws 3D wedges as mesh surfaces.

6.26.50 RunAsLevel

(6.2833 on page 4875) Allows to run BricsCAD in a lower license level:

Figure 6.2068

- Classic
- Pro
- Platinum
- BIM
- Mechanical
- Ultimate
- with Communicator add-on

The command sets the value of the RunAsLevel and UseCommunicator user preferences.

Note	The RunAsLevel **command** name is identical, in name, to the RunAsLevel **user preference** name (in the English version). As a result, you cannot set the value of the RunAsLevel **user preference** in the command line.

Accessing the Command

command bar: **runaslevel : RunAsLevel Prompts you in the command bar. Change license level for product [BricsCAD/Communicator] <BricsCAD>:(Choose an option)** For BricsCAD select BricsCAD. For Communicator, select Communicator.

Command Options

Option	Description
BricsCAD	Prompts you: **Run BricsCAD as [Classic/Pro/PLatinum/Bim/Mechanical/Ultimate] <Ultimate>: - (choose an option.)** • **Classic** - runs BricsCAD Classic mode, without the commands exclusive to the Pro, Platinum, BIM, and Mechanical licenses. • **Pro** - runs BricsCAD Pro mode, without the commands exclusive to the Platinum, Mechanical and BIM licenses. • **Platinum** - runs BricsCAD Platinum mode without the commands exclusive to the Mechanical and BIM licenses. • **Mechanical** - runs BricsCAD Mechanical mode without the commands exclusive to BIM license. • **BIM** - runs BricsCAD BIM mode without the commands exclusive to Mechanical license. • **Ultimate** - runs BricsCAD Ultimate mode with all the commands for Platinum, BIM, and Mechanical. The new level comes into effect after restarting the program. The selected level is saved through the **RunAsLevel** user preference.

Communicator	Determines the type of Communicator license; a Platinum license is also required. Prompts you: **Run Communicator with license [No licence/Trial/Full] <Trial> - (choose an option.)** • **No license** - Communicator import and export formats are not available • **Trial** - runs Communicator in trial mode, expiring after 30 days • **Full** - runs the full Communicator import-export set The new level comes into effect after restarting the program. The selected level is saved through the **UseCommunicator** user preference. Note that Communicator is installed through a separate installer.

Related Commands

LicenseManager (6.20.21) - displays the License Manager dialog, summarizing your available licenses (BricsCAD / BIM / Sheet Metal / Communicator).

6.27 S

6.27.1 Save

(7.3 on page 4931) Saves drawings in DWG drawing, DWT template, and DXF interchange formats; always displays

Figure 6.2069

a dialog box.

Accessing the Command

command bar: **save** shortcut: **Ctrl+S** alias: **sa** toobar: **Standard |** ribbon: **Home | File | Save : Save** Displays a dialog box: (6.2076 on page 4277) Enter a file name, and then click **Save**. Use the QSave (6.25.4)

Figure 6.2070

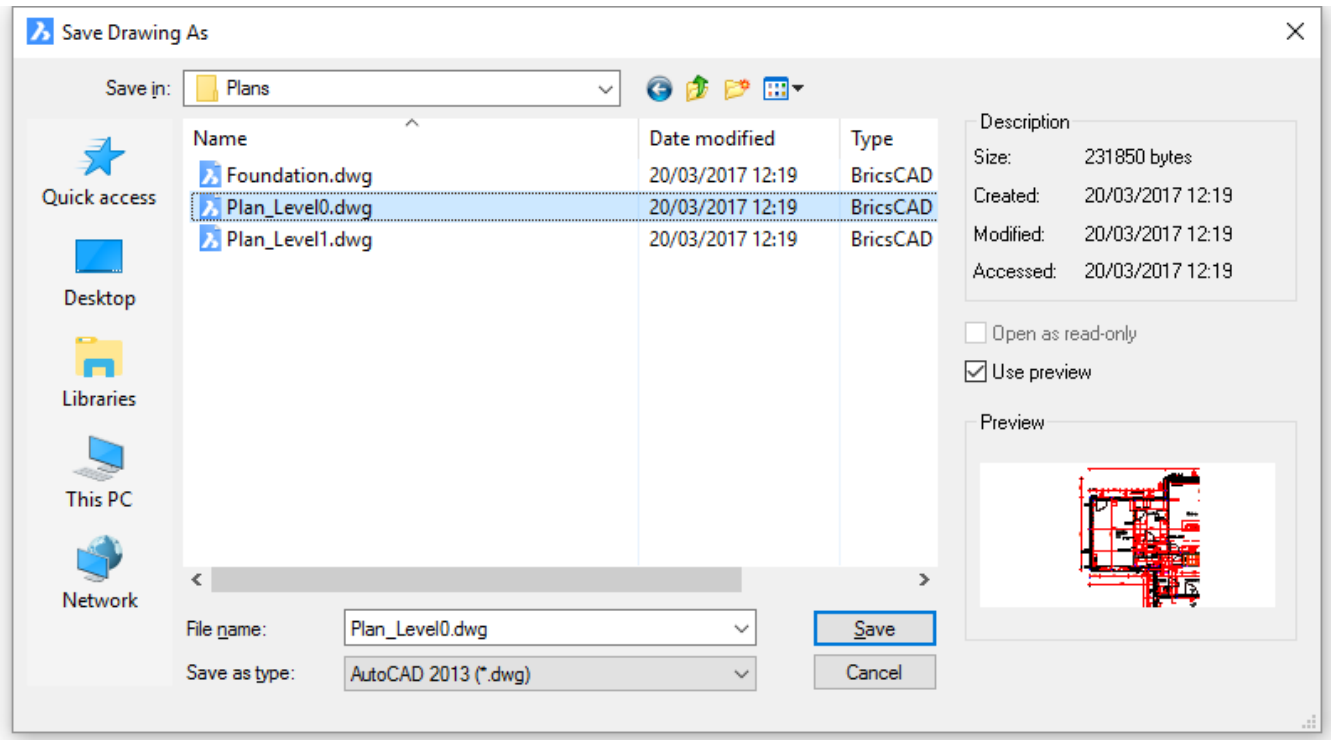

command to save drawings without seeing this dialog box.

Command Options

Option	Description
Save in	Selects the drive and folder in which to save the drawing. • Click the droplist to access additional locations. (6.2082 on page 4281)

File name	Specifies the name by which to save the drawing: • Accept the default **drawing.dwg** file name • Enter another name • Click the droplist to access names of previously-saved drawings: (6.2083 on page 4282)
Save as Type	Specifies the format of the saved file. Accept the default (AutoCAD 2013 .dwg) or click the droplist to choose another format. There are three basic formats: • **DWG** - drawing file • **DXF** - interchange file (ASCII or Binary) • **DWG** - template file (6.2084 on page 4282)
Use Preview	Determines whether a preview image is included with the drawing file: • **Yes** - includes the bitmap preview image, which is displayed by file managers and other programs • **No** - does not include the preview image The preview is a bitmap (raster) image of the drawing's view at the time it is saved.
Save	Saves the drawing, and then returns to the drawing editor.
Cancel	Cancels the command: does not save the drawing, and returns to the drawing editor.

Procedures

- Working with document tabs (1.8.2)

Related Commands

Export (6.13.16) - exports drawings in a variety of vector and raster formats. QSave (6.25.4) - saves the drawing without displaying the Save dialog box. SaveAll (6.27.2) - saves all open drawings. SaveAs (6.27.3) - saves drawings by another name. SaveAsR12 (6.27.4) - saves drawing in older formats. SaveFileFolder (6.27.5) - opens the SAVEFILEPATH location in the system file browser. SecurityOptions (6.27.15) - sets a password to protect a drawing

Figure 6.2071

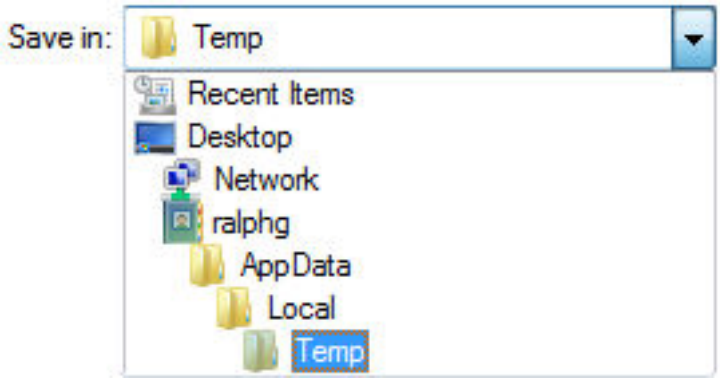

Figure 6.2072

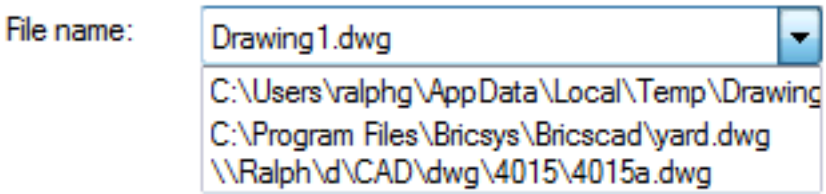

Figure 6.2073

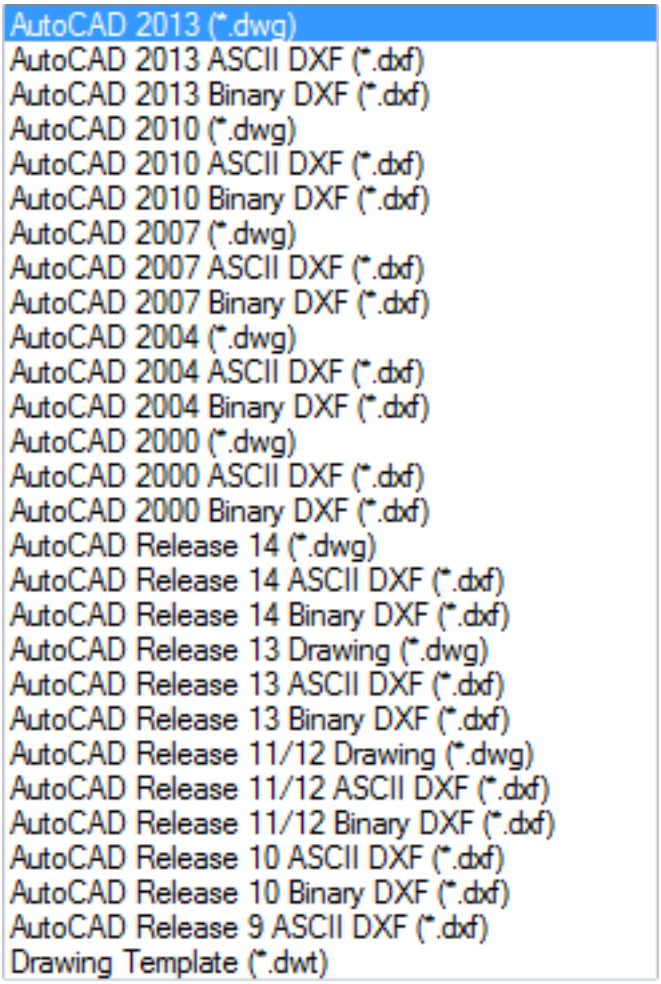

6.27.2 SaveAll

(7.3 on page 4931) Saves all open drawings. **Note**: This command saves all drawings with no "Are you sure?"

Figure 6.2074

check. BricsCAD may save drawings that you do not intend to be saved, and so could overwrite older versions of the files.

Accessing the Command

command bar: **saveall** document tab: right-click and choose **Save All : SaveAll** Displays no prompt in the command bar. Saves all open drawings. When a drawing has not yet been saved, displays the Save Drawing As dialog box; see SaveAs (6.27.3) command.

Command Options

No options.

Procedures

- Working with document tabs (1.8.2)

Related Commands

Save (6.27.1) - saves the current drawing through a dialog box. QSave (6.25.4) - saves the drawing without displaying the Save dialog box. SaveAs (6.27.3) - saves drawings by another name. SaveAsR12 (6.27.4) - saves drawing in older formats. Export (6.13.16) - exports drawings in a variety of vector and raster formats.

6.27.3 SaveAs

(7.3 on page 4931) Saves drawings in DWG drawing, DWT template, and DXF interchange formats; always displays

Figure 6.2075

Shape Classic Pro Platinum Mechanical BIM

a dialog box. **Note:** This command is intended for saving drawings by different file names or format, such as ones opened in read-only mode.

Accessing the Command

command bar: **saveas** shortcut: **Ctrl+Shift+S** menu: **File | Save As** ribbon: **Home | File | Save As : SaveAs**
Displays a dialog box: (6.2076) Enter a file name, and then click **Save**. Use the QSave (6.25.4) command to save

Figure 6.2076

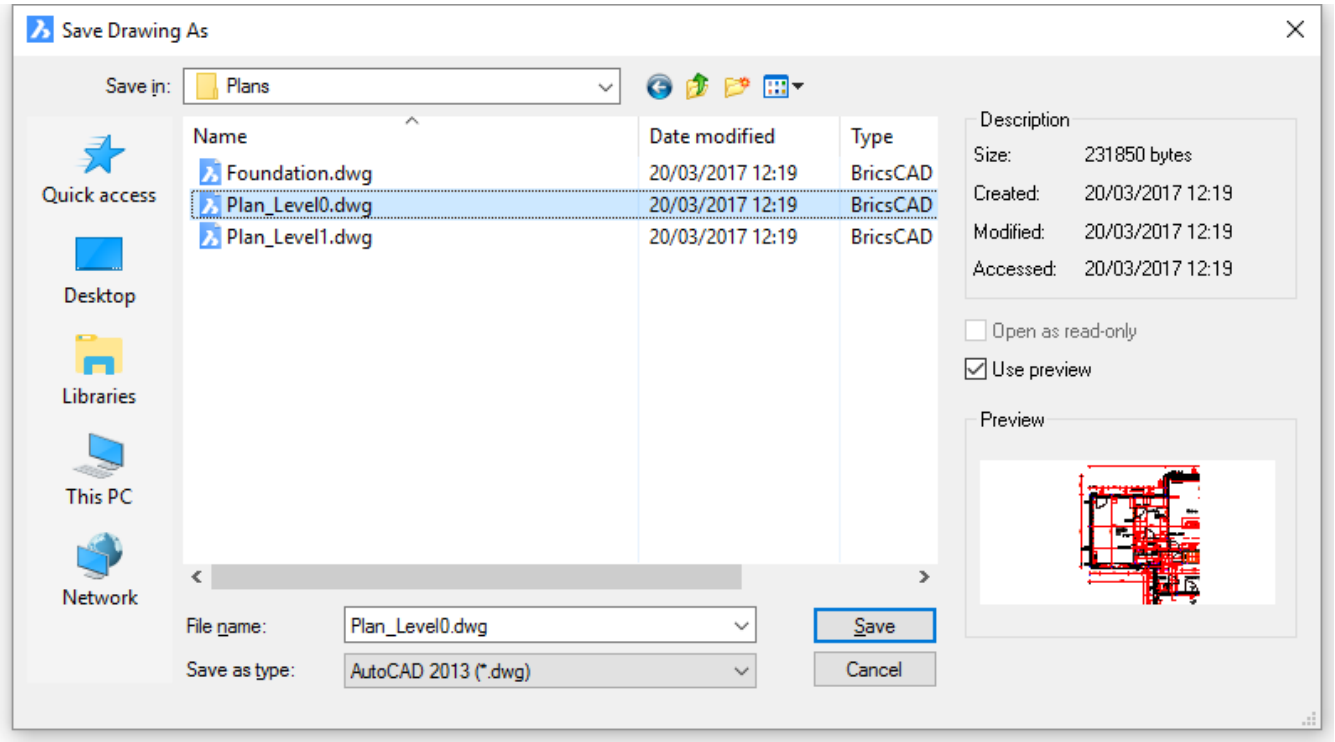

drawings without seeing this dialog box.

Command Options

Option	Description
Save in	Selects the drive and folder in which to save the drawing. • Click the droplist to access additional locations. (6.2082 on page 4281)

File name	Specifies the name by which to save the drawing: • Accept the default **drawing1.dwg** file name • Enter another name • Click the droplist to access names of previously-saved drawings: (6.2083 on page 4282)
Save as Type	Specifies the format of the saved file. Accept the default AutoCAD 2013 (*.dwg) or click the droplist to choose another format. There are three basic formats: • **DWG** - drawing file • **DXF** - interchange file (ASCII or Binary) • **DWT** - template file (6.2084 on page 4282)
Use Preview	Determines whether a preview image is included with the drawing file: • **Yes** - includes the bitmap preview image, which is displayed by file managers and other programs • **No** - does not include the preview image The preview is a bitmap (raster) image of the drawing's view at the time it is saved.
Save	Saves the drawing, and then returns to the drawing editor.
Cancel	Cancels the command: does not save the drawing, and returns to the drawing editor.

Procedures

- Working with document tabs (1.8.2)

Related Commands

Export (6.13.16) - exports drawings in a variety of vector and raster formats. QSave (6.25.4) - saves the drawing without displaying the Save dialog box. Save (6.27.1) - saves the current drawing through a dialog box. SaveAll (6.27.2) - saves all open drawings. SaveAsR12 (6.27.4) - saves drawing in older formats. SecurityOptions (6.27.15) - sets a password to protect a drawing

Figure 6.2077

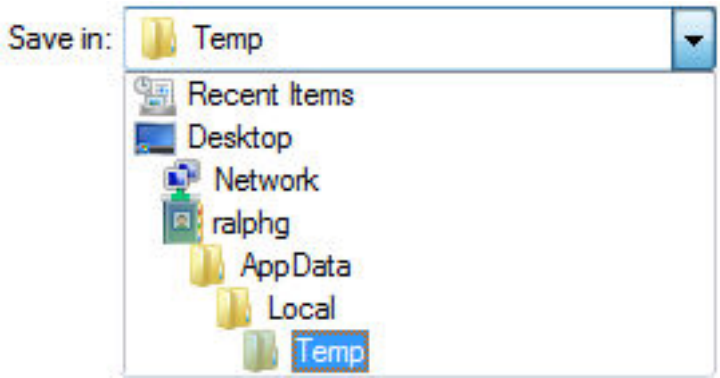

Figure 6.2078

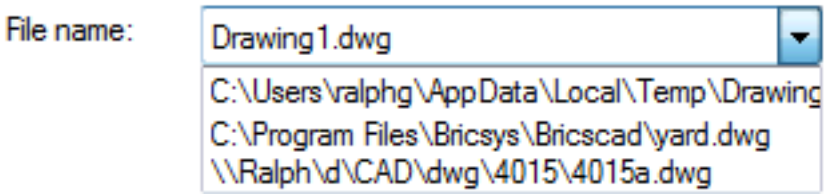

Figure 6.2079

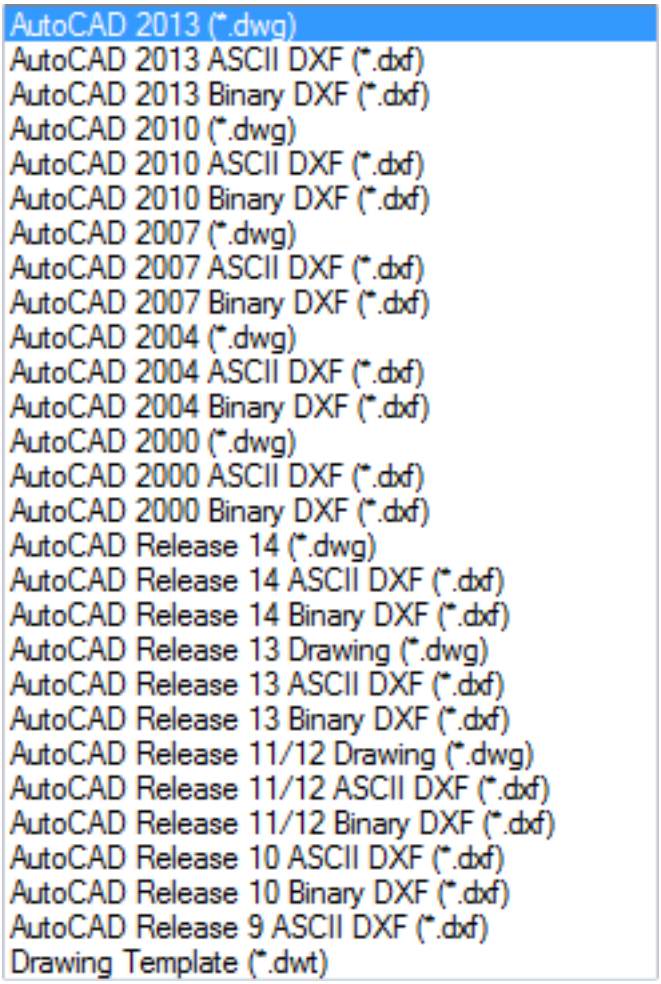

6.27.4 SaveAsR12

(6.2833 on page 4875) Saves drawings in DWG R12 format, through a dialog box.

Figure 6.2080

Accessing the Command

command bar: **saveas12 : SaveAsR12** Displays a dialog box with Save As Type set to "AutoCAD Release 11/12 Drawing (*.dwg)": (6.2081) Enter a file name, and then click **Save**. To save the drawing in other formats, click the

Figure 6.2081

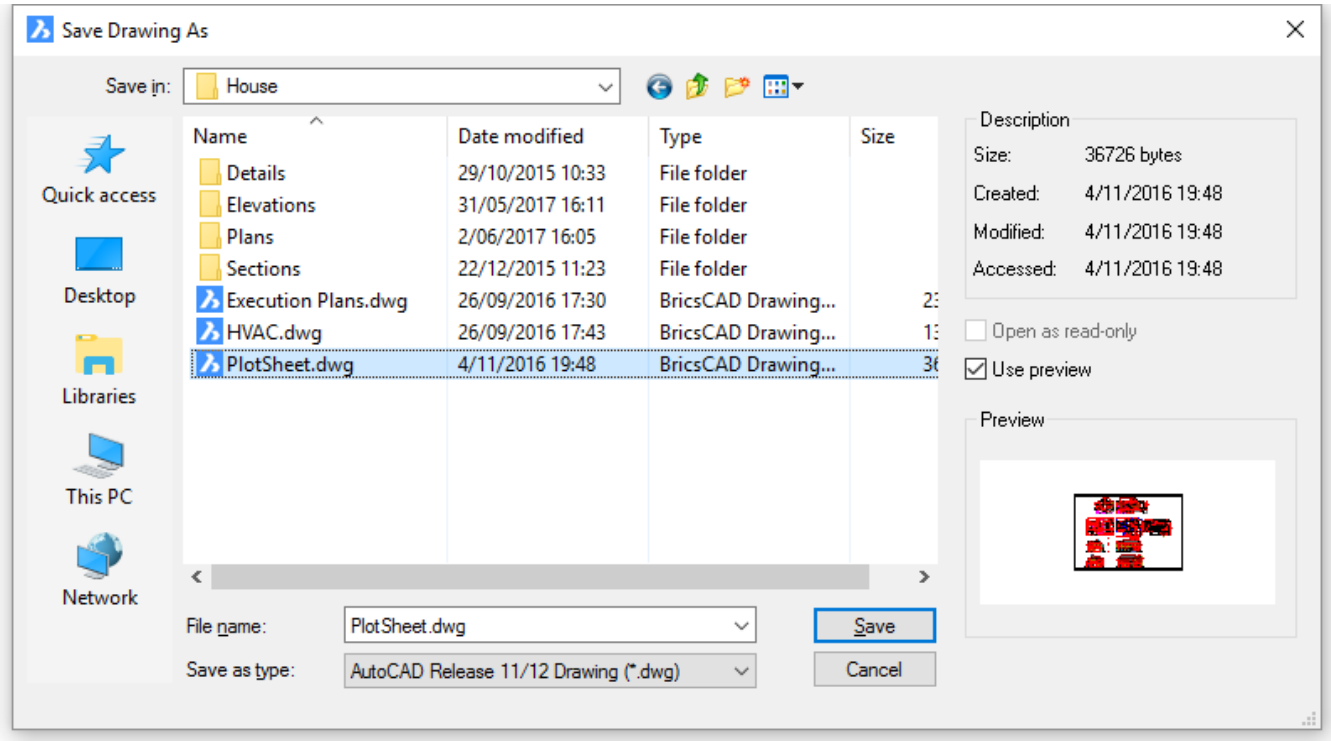

Save As Type droplist.

Command Options

Option	Description
Save in	Selects the drive and folder in which to save the drawing. • Click the droplist to access additional locations. (6.2082 on the next page)
File name	Specifies the name by which to save the drawing: • Accept the default **drawing.dwg** file name • Enter another name • Click the droplist to access names of previously-saved drawings: (6.2083 on page 4282)

Save as Type	Specifies the format of the saved file. Accept the default (AutoCAD 2013 .dwg) or click the droplist to choose another format. There are three basic formats: • **DWG** - drawing file • **DXF** - interchange file (ASCII or Binary) • **DWG** - template file (6.2084 on the next page)
Use Preview	Determines whether a preview image is included with the drawing file: • **Yes** - includes the bitmap preview image, which is displayed by file managers and other programs • **No** - does not include the preview image The preview is a bitmap (raster) image of the drawing's view at the time it is saved.
Save	Saves the drawing, and then returns to the drawing editor.
Cancel	Cancels the command: does not save the drawing, and returns to the drawing editor.

Related Commands

Save (6.27.1) - saves the current drawing through a dialog box. QSave (6.25.4) - saves the drawing without displaying the Save dialog box. SaveAll (6.27.2) - saves all open drawings. SaveAs (6.27.3) - saves drawings by another name. Export (6.13.16) - exports drawings in a variety of vector and raster formats.

Figure 6.2082

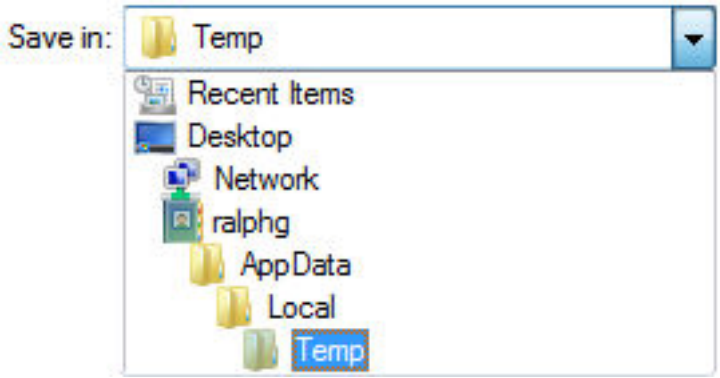

Figure 6.2083

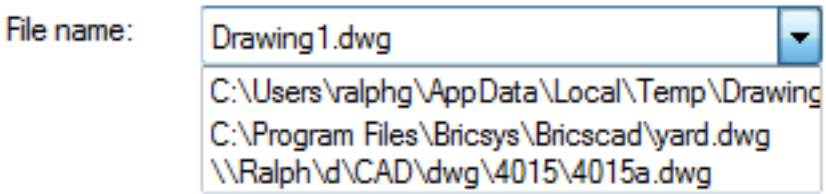

Figure 6.2084

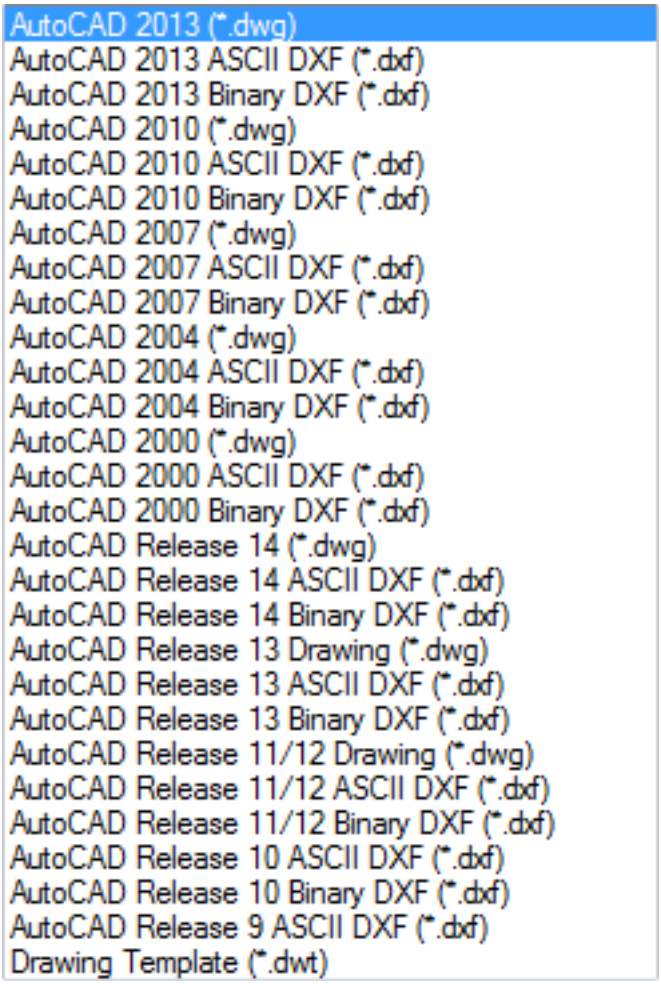

6.27.5 SaveFileFolder

(7.3 on page 4931) Opens the folder in which the automatic save and backup files are being saved, usually

Figure 6.2085

Shape Classic Pro Platinum Mechanical BIM

C:\Users\login\AppData\Local\Temp by default. **Note:** Use this command to quickly find AC$ and BAK files, with which you can recover "lost" files.

Accessing the Command

command bar: **savefilefolder** transparent: **'savefilefolder : SaveFileFolder** Opens a file dialog box in the folder defined by the SAVEFILEPATH variable: (6.2086) This folder holds temporary files used by many applications.

Figure 6.2086

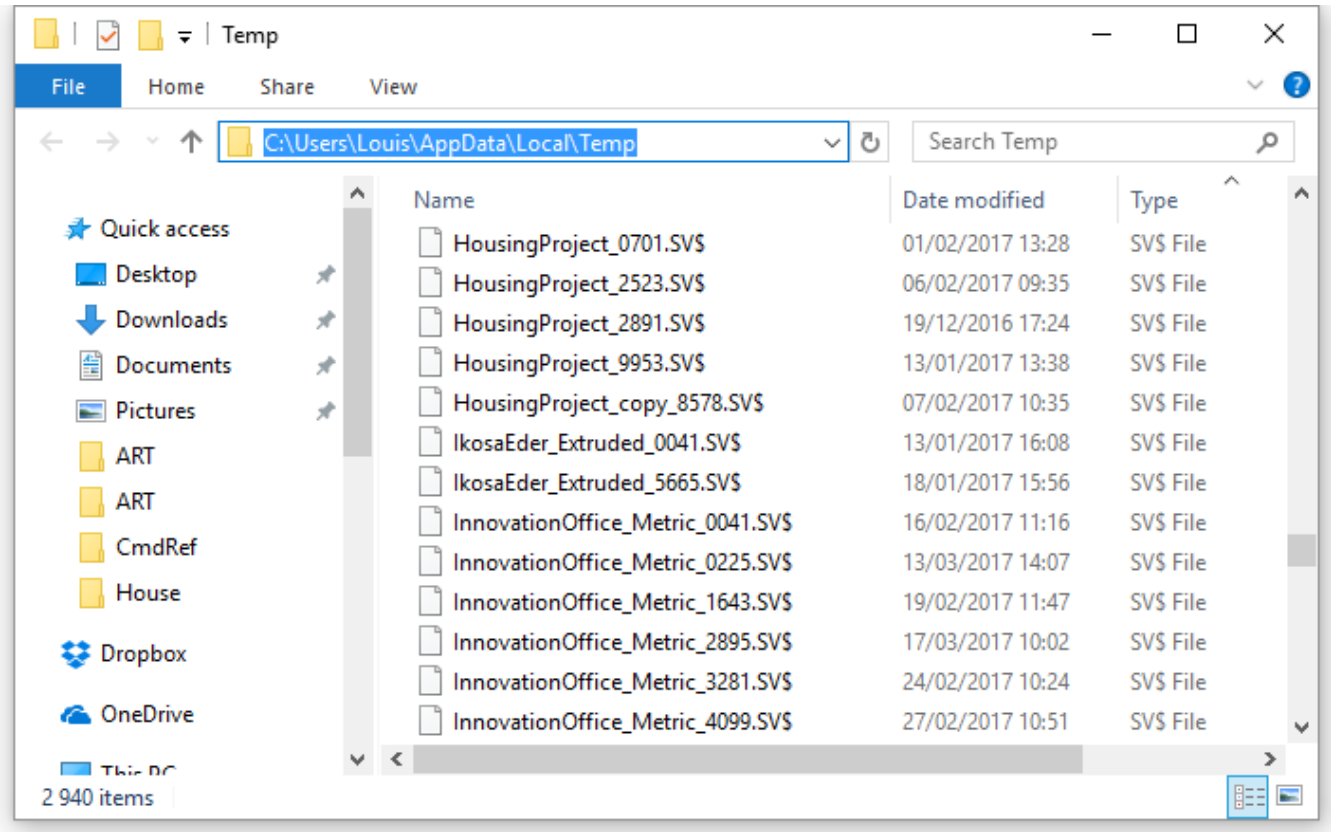

This program stores the following files there:

- **.SV$** - automatic backup files made by the program automatically, at the interval defined by the SAVETIME variable (default = 60 minutes).
- **.BAK** - manual backup files made each time you save the drawing, such as by pressing **Ctrl+S** or entering commands like Save and SaveAll.

You can change the location of the backup folder by editing the value of the SAVEFILEPATH variable in the Settings (6.27.23) dialog box. You can rename the extension of these files to .DWG and then open them in a CAD program.

Command Options

No command options.

Related Commands

Save (6.27.1) - saves drawings in DWG drawing, DWT template, and DXF interchange formats.

6.27.6 Scale

Resizes 2D and 3D entities. (6.2087)

Figure 6.2087

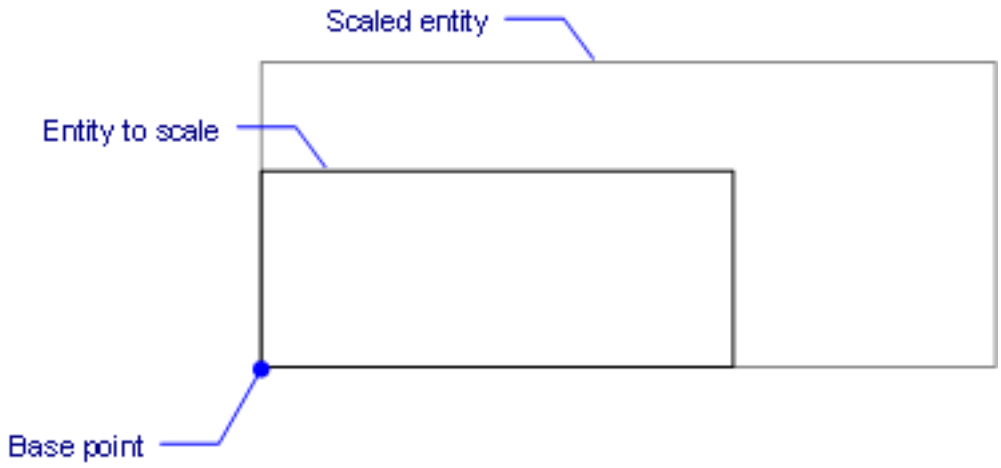

Accessing the Command

command bar: **scale** alias: **sc** menu bar: **Modify | Scale** ribbon: **Change | Modify | Scale Solid | Edit | Scale** toolbar: **Modify |** **: Scale Prompts you in the command bar:** Select entities to scale: **(Choose one or more entities)** Entities in set: 1 Select entities to scale: **(Choose more entities, or else press Enter to continue)** Base point: **(Pick a point, or enter x,y,z coordinates)** Scale factor or [Reference/Copy] <1>: **(Enter a number, or enter an option)**

Command Options

Option	Description
Select entities to scale	Chooses the entities to be resized: • Use any selection method • Enter **all** to select all entities in the drawing • Press **Enter** to end entity selection, and carry on
Base point	Specifies the base point, the point from which the entities "grow" or "shrink": • Pick a point in the drawing • Enter x,y,z coordinates Use entity snap to pick a geometric feature accurately.
Scale factor	Specifies the scale factor: • Enter a number smaller than 1 to shrink the entities • Enter 1 to leave the entities the same size (black in the figure below) • Enter a number larger than 1 to make the entities larger (green, in the figure below) • Enter a negative number to scale the entities in the negative direction (red, in the figure) (6.2088 on page 4286)

Copy	Scales a copy of the selection set, leaving the original entities intact.
Reference	Resizes entities using a base or **reference** scale; prompts you: 1. **Reference scale <1> - (enter a scale factor, or pick two points.)** 2. **New scale <1> - (enter the new scale factor.)** Use this option to scale entities relative to other entities. For example, pick two points on an existing entity; when you pick two points, BricsCAD prompts you: **Second point - (pick another point.)** This command normally scales from a base factor of 1.

Procedures

- To scale a selection set (1.24.25)
- Scaling an entity using a base scale (1.24.25)
- To scale entities using grips (1.24.4)

Related Commands

Align (6.4.11) - scales one entity with another. Insert (6.17.13) - scales blocks. Print (6.24.49) - scales drawings upon plotting.

Figure 6.2088

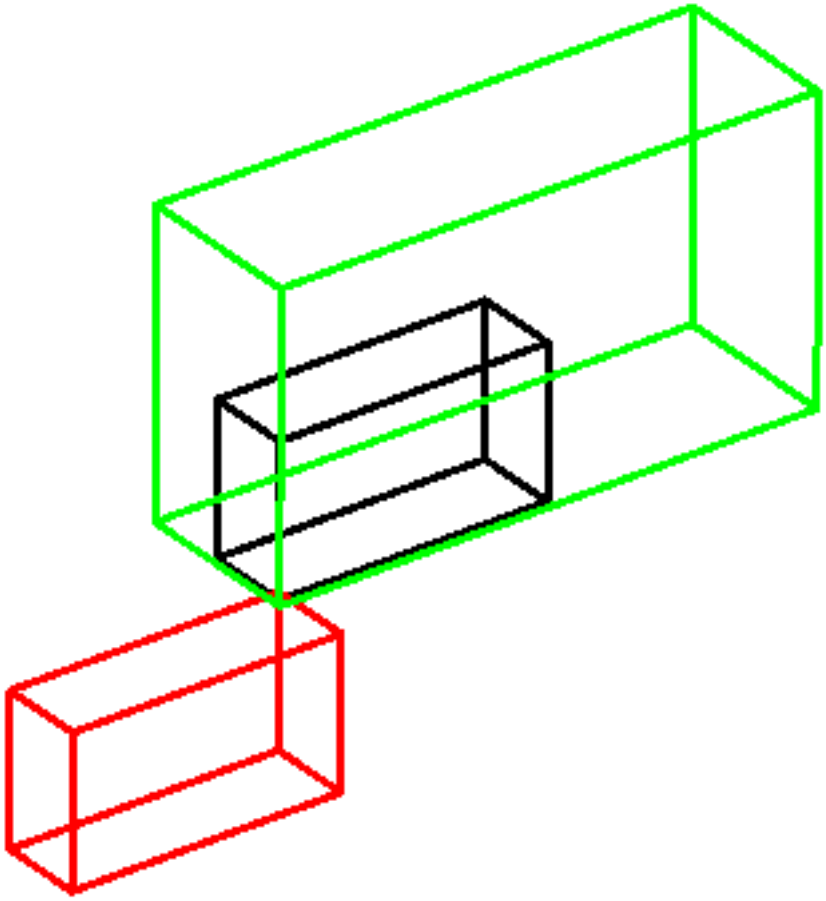

6.27.7 ScaleListEdit

(6.2833 on page 4875) Edits the list of scale factors displayed by commands, such as Print and PageSetup, and

Figure 6.2089

by annotative scale factors.

Accessing the Command

command bar: **scalelistedit** status bar: right-click **Annotation Scale** and choose **Custom : ScaleListEdit** Displays a dialog box: (6.2090)

Figure 6.2090

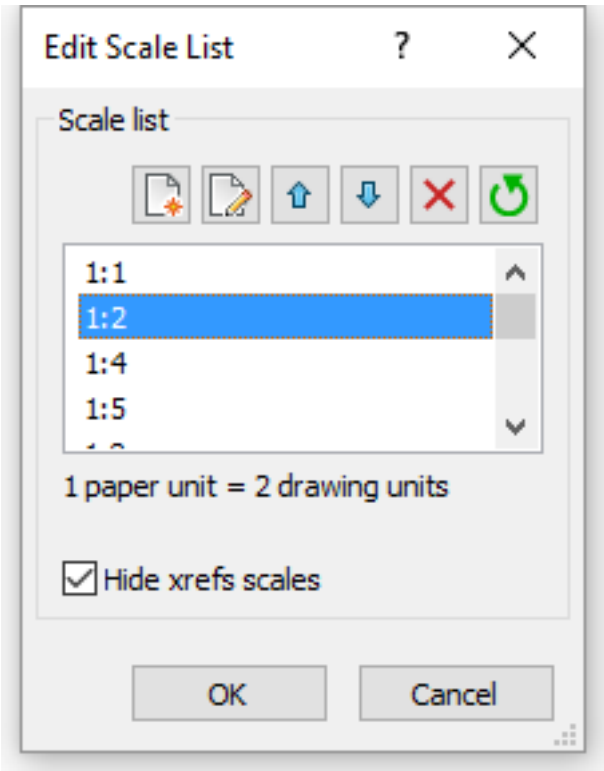

Command Options

Option	Description

Scale List	Lists the scale factors that are displayed by other commands. To add and remove scale factors, click the buttons: • **Add a New Scale** - adds a scale factor to the list; see below • **Edit Scale** - edits the factors of an existing scale; see below • **Move Up** - moves the selected factor up the list • **Move Down** - moves the selected factor down the list • **Delete the Selected Scale** - deletes the selected factor(s); hold down the **Ctrl** key to select and delete more than one factor at a time. Scale 1:1 cannot be deleted. • **Reset** - returns the list to its original pristine condition, adding back in the deleted factors and removing those that were added but are not being used
Add a New Scale	Displays a dialog box: (6.2091 on the facing page) 1. **Name appearing in scale list - (type a name , such as the scale factor itself (1:333) or a descriptive name, like Triple-Treat.)** 2. **Scale properties - (specify the scale factor in paper (size when plotted) and drawing units.)** 3. **OK** - adds the scale to the list
Edit Scale	Displays a dialog box: (6.2092 on the next page) 1. **Name appearing in scale list - (edit the name.)** 2. **Scale properties - (change the scale factors in paper (size when plotted) and/or drawing units)** 3. **OK** - save the changes to the list
Hide xrefs scales	Determines if scale factors from xrefs are displayed in this list: • **Yes** - scale factors from externally-referenced drawings are not shown in this list • **No** - scales in the attached xrefs not in the current drawing are listed here. Toggles the HIDEXREFSCALES variable.
OK	Saves the changes made to the list, and then closes the dialog box.
Cancel	Closes the dialog box without saving the changes you made.

Related Commands

ObjectScale (6.23.1) - adds or removes supported scales for annotative entities through a dialog box. -ObjectScale (6.23.2) - adds or removes supported scales for annotative entities at the command line. Print (6.24.49) - prints drawings to plotters and files through a dialog box. PageSetup (6.24.1) - creates and edits page setups for plotting drawings in the Drawing Explorer. -ScaleListEdit (6.27.8) - edits the scale list of a drawing in the command bar.

Figure 6.2091

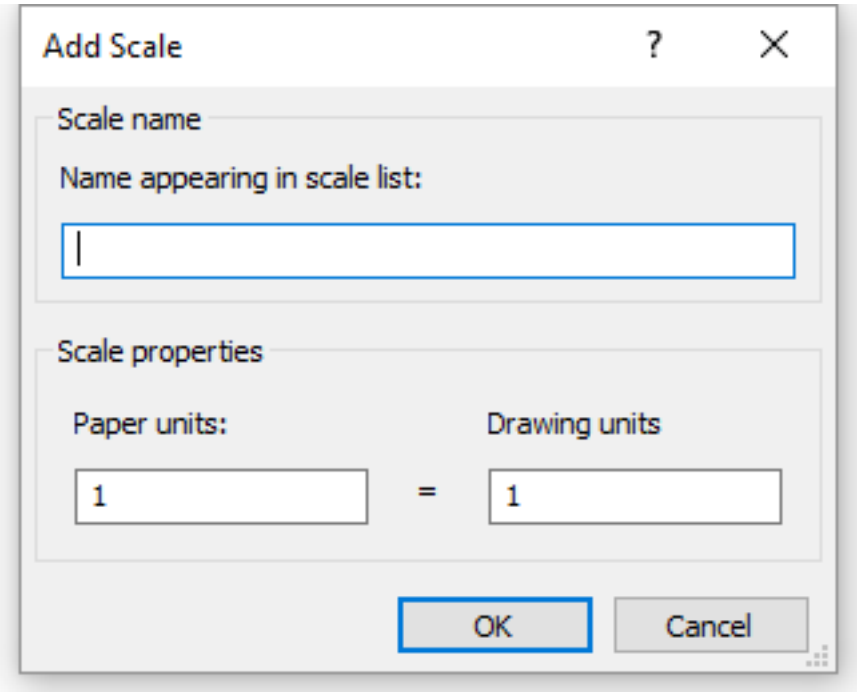

Figure 6.2092

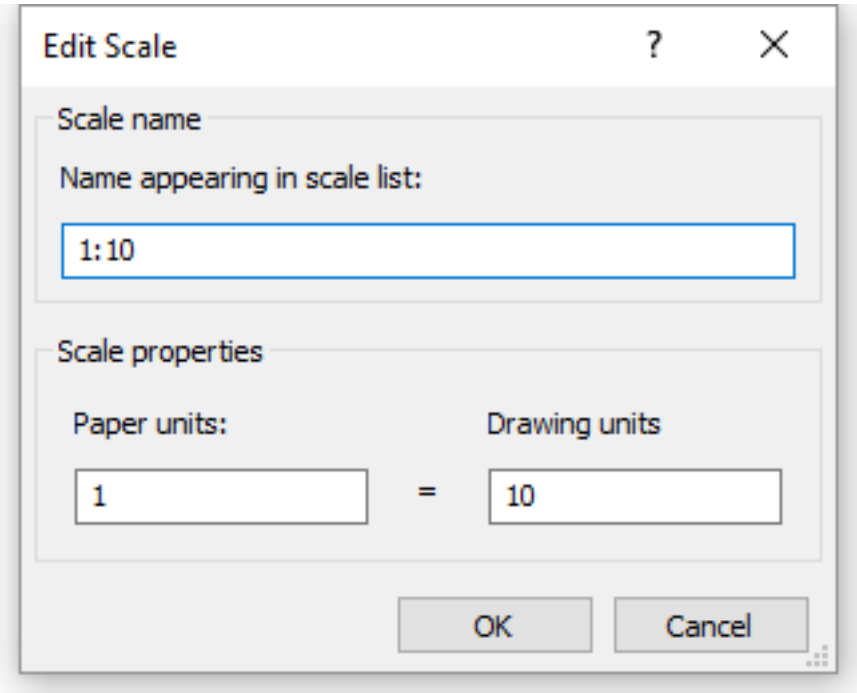

6.27.8 -ScaleListEdit

(6.2833 on page 4875) Edits the list of scale factors displayed by commands, such as Print and PageSetup and

Figure 6.2093

Shape Classic Pro Platinum Mechanical BIM

by annotative scale factors, at the command line.

Accessing the Command

command bar: **-scalelistedit : -ScaleListEdit Prompts you in the command bar:** Enter option [?/Add/Delete/Reset/Exit] <Add>: **(Enter an option)**

Command Options

Option	Description
?	Displays the current scale list in the command bar. Press the **F2** function key to open the Prompt History window, such as `Scale Name Paper Units Drawing Units Effective Scale`
Add	Creates a new scale; prompts you: 1. **Enter new scale name - (type a name for the scale in the command bar.)** 2. **Enter scale ratio - (type the scale ration in the command bar.)** The following formats are accepted to define a scale of, say, 1 paper unit = 10 drawing units. • 1:10 • 1=10
Delete	Removes unused scale factors from this list; prompts your: **Enter scale name to delete or * to delete all unused scales - (Do one of the following:)** • Type the name of the scale to delete. • Type * to delete all unreferenced scales.
Reset	Reloads hard-coded default scales; Deletes all unreferenced user defined scales.
Exit	Concludes the command.

Related Commands

Print (6.24.49) - prints drawings to plotters and files through a dialog box. PageSetup (6.24.1) - creates and edits page setups for plotting drawings in the Drawing Explorer. ScaleListEdit (6.27.7) - edits the scale list of a drawing in a dialog box.

6.27.9 Script

(7.3 on page 4931) Loads and runs SCR script files through a dialog box.

Figure 6.2094

Accessing the Command

command bar: **script** transparent: **'script** alias: **scr** menu bar: **Tolls | Run Script** ribbon: **Tools | Action Recorder | Run Script** toolbar: **Tools | : Script** Displays a dialog box: (6.2095)

Figure 6.2095

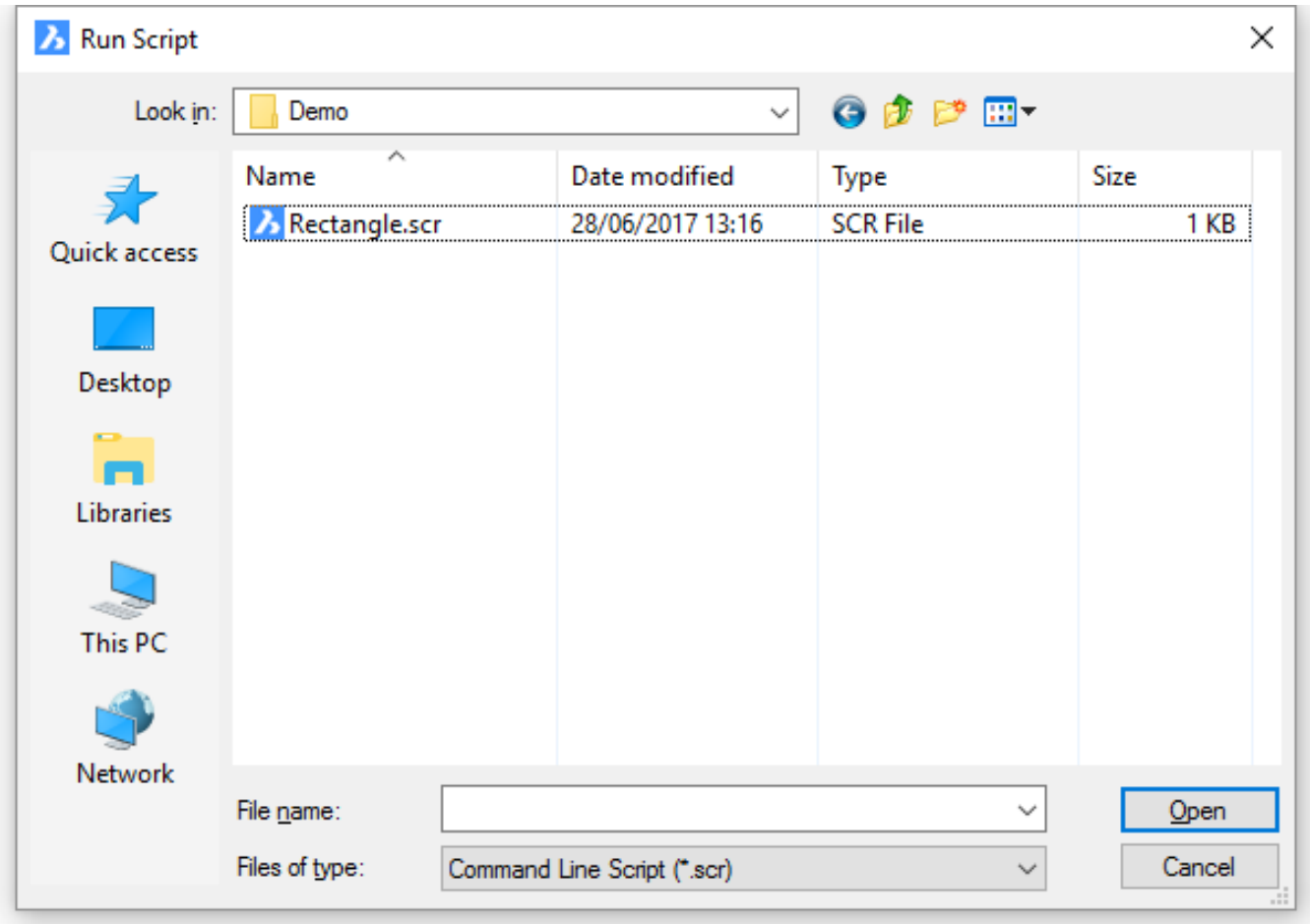

1. Select an SCR file.
2. Click **Open**. The script begins running immediately.

- To rerun the script, use the RScript (6.26.37) command.
- To stop the script, press **Esc**.

For more information on writing scripts, see **Customizing BricsCAD**.

Command Options

Option	Description
Look in	Chooses the drive and folder name.
File name	Specifies the name of the SCR file.
Open	Opens the SCR file, and then runs the script.

Related Commands

RecScript (6.26.5) - records scripts to SCR files. StopScript (6.27.51) - stops recording the script, and saves it to an SCR file. RScript (6.26.37) - reruns the script. Delay (6.10.24) - pauses the execution of the script for the specified number of milliseconds. Resume (6.26.29) - resumes a stopped script.

6.27.10 ScrollBar

(6.2833 on page 4875) Toggles the horizontal and vertical scroll bars for panning the drawing.

Figure 6.2096

Accessing the Command

command bar: **scrollbar** transparent: **'scrollbar** shortcut:**Shift+F4** menu bar: **View | Scrollbars : ScrollBar Prompts you in the command bar:** WNDLSCRL is currently on [ON/OFf/Toggle] <On>:(**Enter an option)** (6.2097) Scroll bars

Figure 6.2097

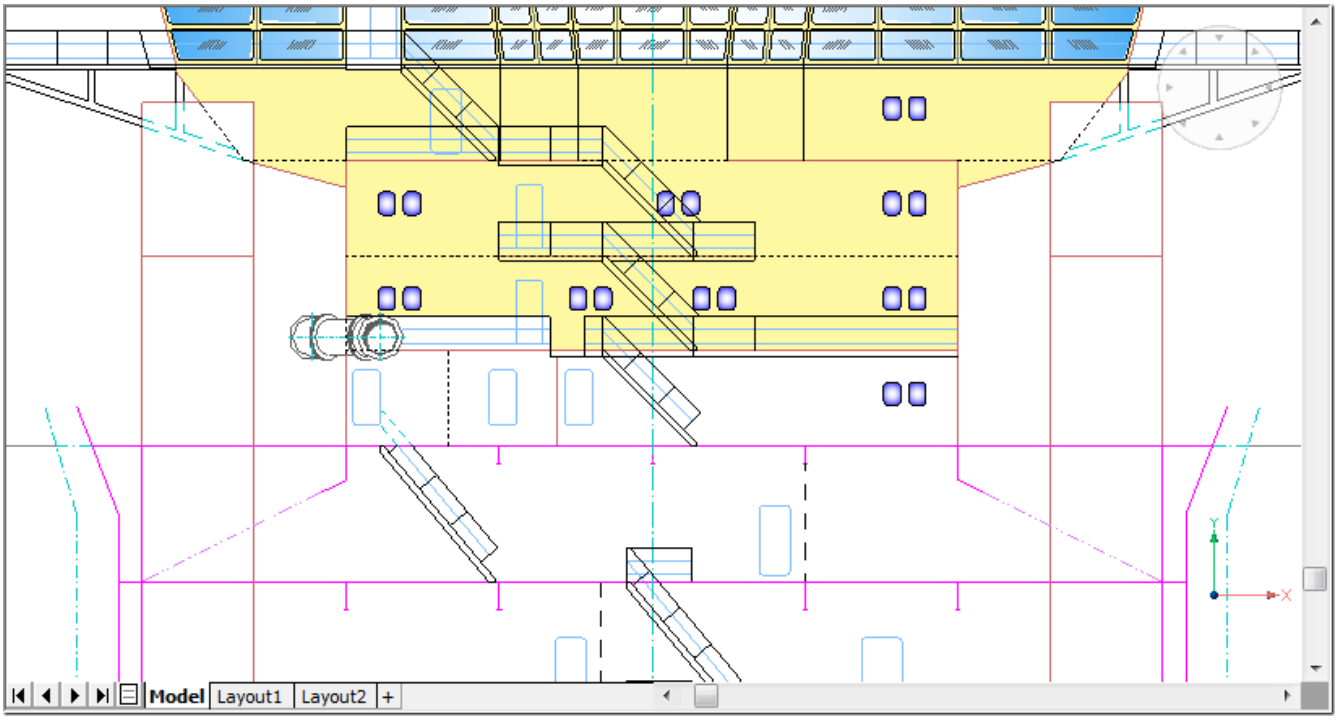

are useful for panning the drawing without using the Pan (6.24.2) command: (6.2098) The only reason to turn off

Figure 6.2098

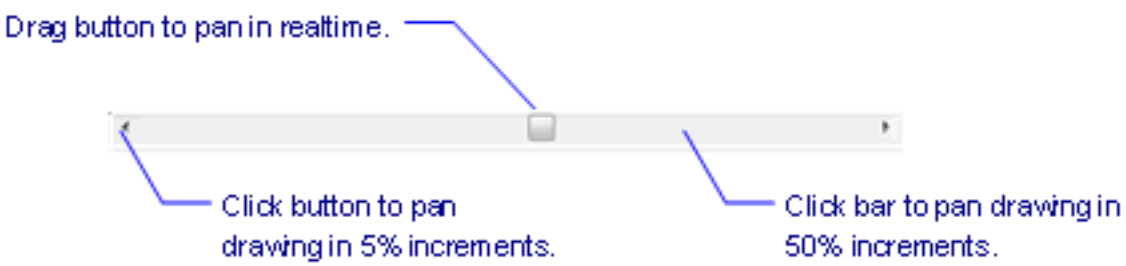

scroll bars is to gain a bit more drawing area.

Command Options

Option	Description
OFf	Turns off the scroll bars.

Toggle	Toggles the display of scroll bars: • If on, turns them off. • If off, turns them on.
OnN	Turns on the scroll bars.

Related Commands

CommandLine (6.9.36) - shows the command line. CommandLineHide (6.9.37) - hides the command line. GraphScr (6.15.21) - brings the graphics window to the foreground. StatBar (6.27.47) - toggles the display of the status bar. TextScr (6.29.13) - brings the text window to the foreground. Toolbar (6.29.25) and -Toolbar (6.29.25) - toggle the display of toolbars.

6.27.11 Section

(6.2724 on page 4787) Creates section planes of 3D solids, surfaces, polyface meshes, and 3D faces; the result

Figure 6.2099

Shape Classic Pro Platinum Mechanical BIM

is a slice made of region entities. (6.2103 on page 4298)

Accessing the Command

command bar: **section** alias: **sec** menu bar: **Model | 3D solids| Section** toolbar: **3D Solids | Section : Section Prompts you in the command bar:** Select entities: **(Choose one or more 3D entities)** Entities in set: 1 Select entities: (**Choose more 3D entities, or else press Enter to continue.)** Specify first point on section plane or Object/Zaxis/View/XY/YZ/ZX: **(Enter an option.)** Specify a point on the current view plane <0,0,0>: **(Pick a point, or enter x,y,z coordinates)** Section made in the current view plane (left); section made of a region (right) (6.2100) (6.2101 on the next page)

Figure 6.2100

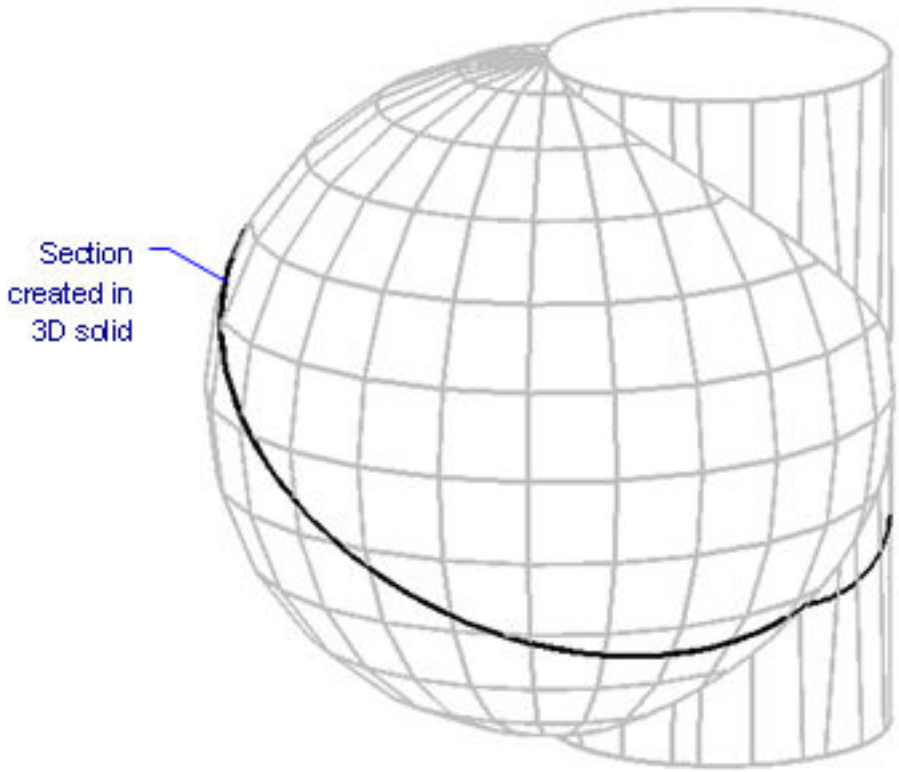

Figure 6.2101

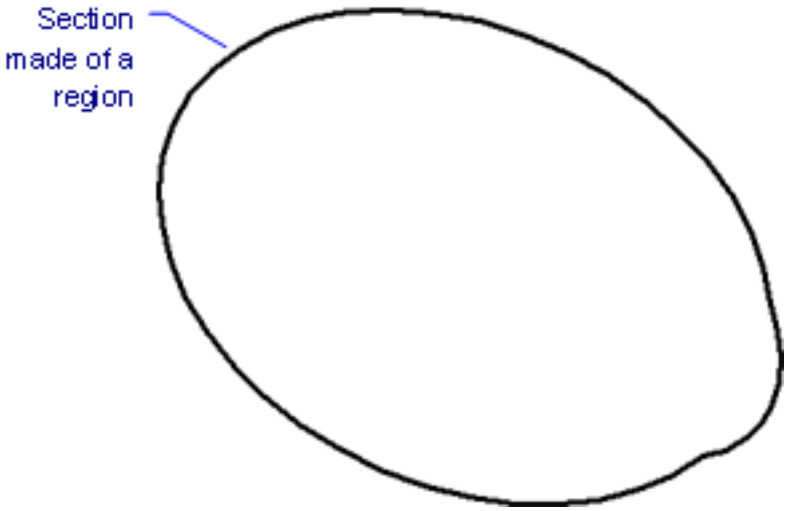

Command Options

Option	Description
Select entities	Specifies one or more 3D entities from which the section is created: • 3D solids • 3D surfaces • 3D polyface meshes • 3D faces
Specify first point on section plane	Pick a point to specify the location of the plane in which the section lies; prompts you: 1. **Specify second point on plane - (pick another point.)** 2. **Specify third point on plane - (pick a third point, as three points define a plane.)**
Object	Creates the section from entities that intersect the 3D solid; prompts you: **Select a circle, ellipse, arc, 2D-spline, or 2D-polyline - (choose an entity; you can also use elliptical arcs.)** The entity defines the plane through which to create the section. (6.2103 on page 4298)
Zaxis	Creates a section in the plane defined by one point on the plane, and a second on the plane's normal (z axis); prompts you: 1. **Specify a point on the section plane - (pick a point to define the location of the section plane.)** 2. **Specify a point on the Z-axis (normal) of the plane - (pick another point to locate the normal, which determines the angle of the plane.)**

View	Creates a section in the plane of the current 3D viewpoint; prompts you: **Specify a point on the current view plane - (pick a point to define the height of the section.)** This is probably the easiest of the options.
XY	Creates a section parallel to the x,y plane; prompts you: **Specify a point on the XY-plane - (pick a point to define the height of the section above or below the x,y plane.)** (6.2104 on page 4299)
YZ	Creates a section parallel to the y,z plane; prompts you: **Specify a point on the YZ-plane - (pick a point to define the height of the section above or below the y,z plane.)**
ZX	Creates a section parallel to the z,x plane; prompts you: **Specify a point on the ZX-plane - (pick a point to define the height of the section above or below the z,x plane.)**

Related Commands

Interfere (6.17.18) - creates 3D volumes of intersecting 3D solid models. Intersect (6.17.19) - removes volumes not in common between two solid models. Slice (6.27.36) - cuts 3D solids into two parts. Subtract (6.27.58) - removes one solid model from a second. Union (6.30.6) - joins two or more solid models into a single entity. ClipDisplay (6.9.25) - toggles the Clip Display property of a section plane or a BIM section entity. BimSection (6.7.37) - creates a BIM section entity. BimSectionOpen (6.7.38) - opens the drawing file related to a BIM section entity; or the 3D BIM model related to a BIM section drawing. BimSectionUpdate (6.7.39) - exports or updates the result of a BIM section in a drawing. LiveSection (6.20.33) - switches the **Live Section** property of a section plane on or off. SectionPlane (6.27.12) - creates a section entity that creates sections of 3D solids, 3D Faces, and Surfaces. SectionPlaneSettings (6.27.13) - defines the properties of a section plane entity in the Drawing Explorer - Section Planes dialog. SectionPlaneToBlock (6.27.14) - saves the selected section plane to a 2D cross section / elevation block or a 3D cutaway section block.

Figure 6.2102

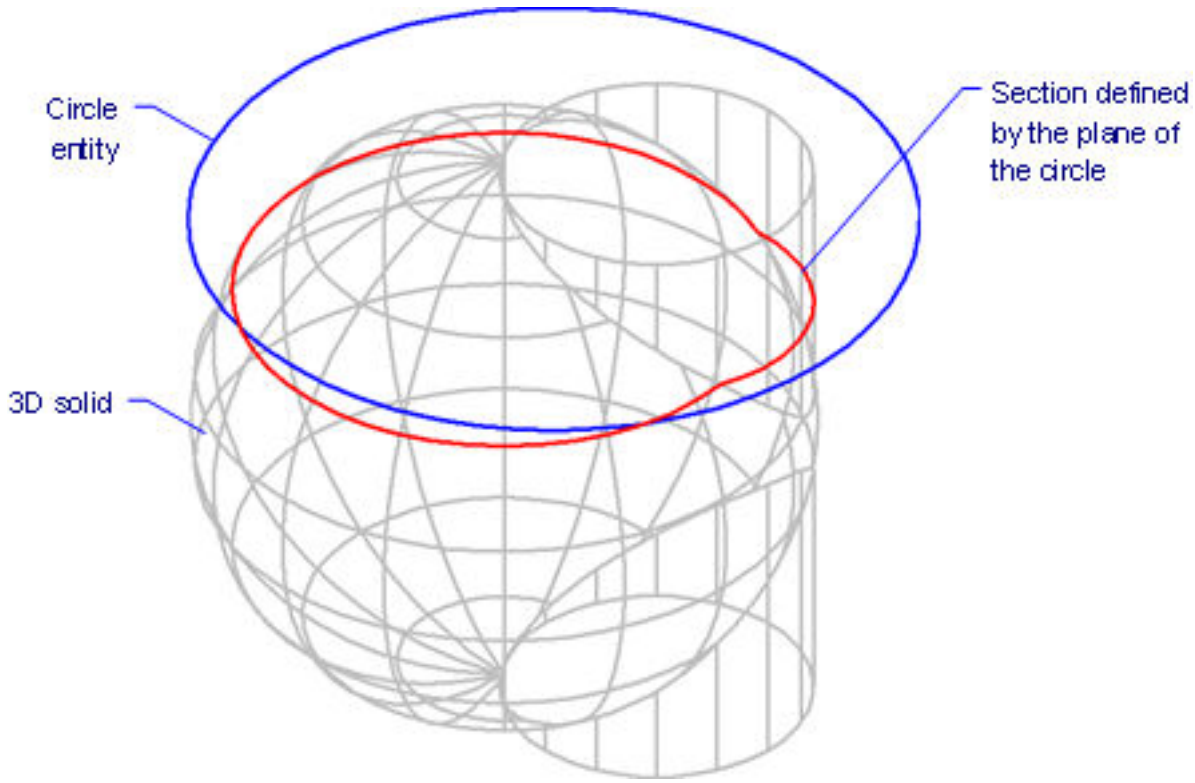

Figure 6.2103

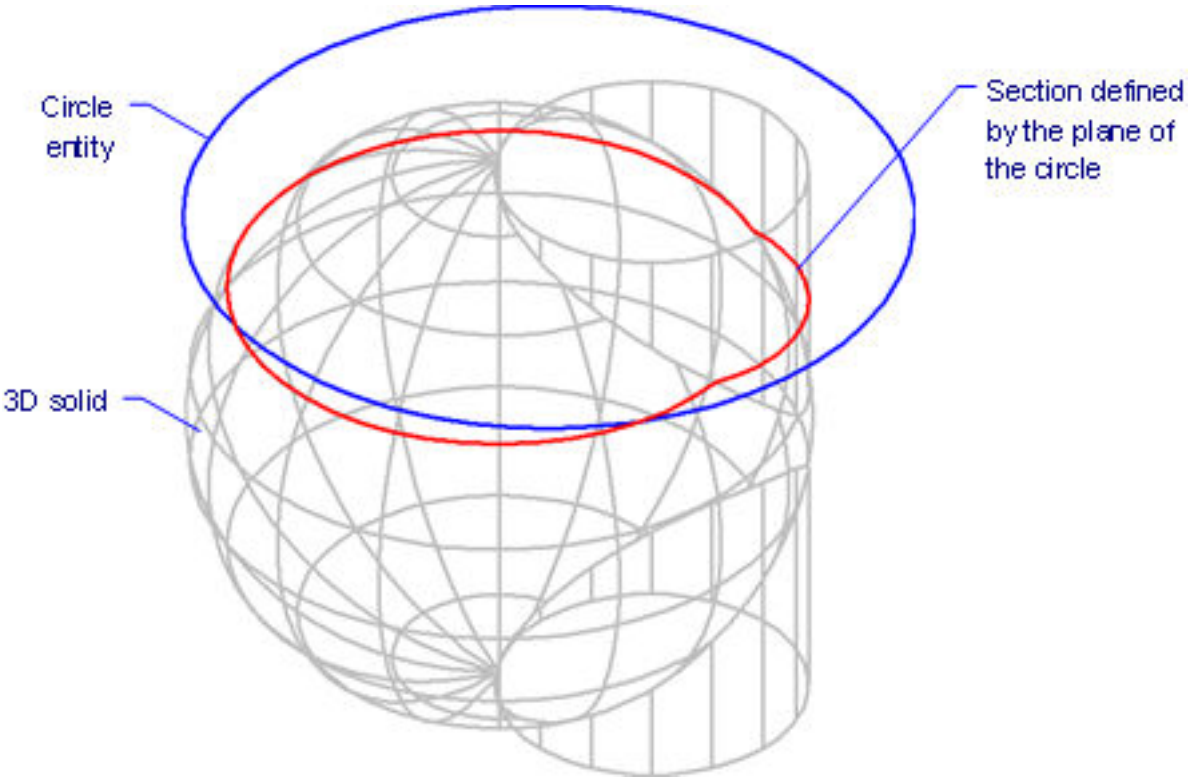

Figure 6.2104

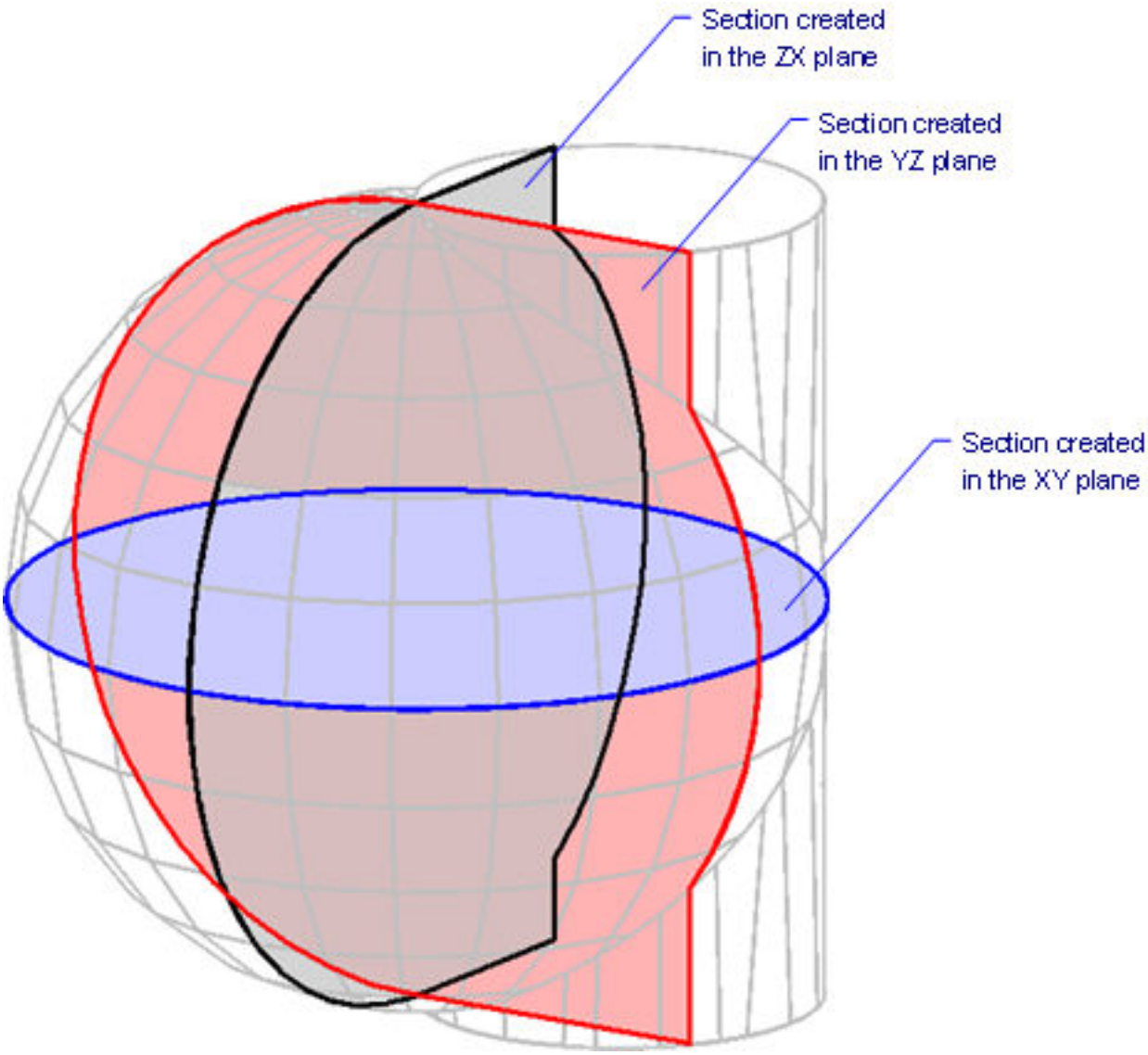

6.27.12 SectionPlane

(6.2833 on page 4875) Creates section entities from 3D solids, 3D surfaces, polyface meshes, and 3D faces, so

Figure 6.2105

Shape Classic Pro Platinum Mechanical BIM

that you can see inside the 3D entity. (6.2106)

Figure 6.2106

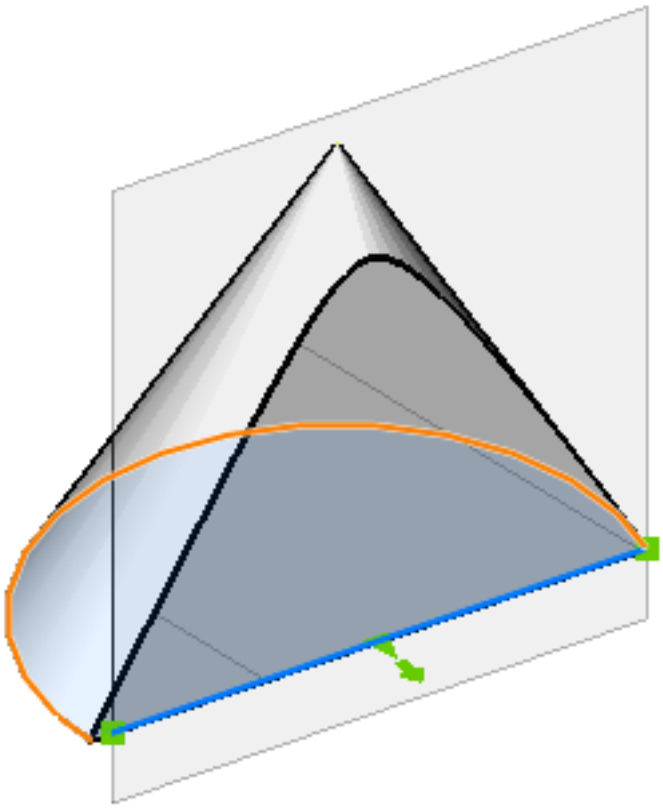

Accessing the Command

command bar: **sectionplane** menu bar: **Model | Sections | Section Plane** ribbon: **Model | Sections | Section Plane** toolbar: **Sections |** : **SectionPlane Prompts you in the command bar:** Specify start point or [select Face/Draw/Orthographic]: **(Specify the start point of the section plane)** Specify through point: **(Specify a second point)** Newly created section planes have their **Clip Display** status set to on. As sectionplanes are entities, they can be edited and deleted.

Command Options

Option	Description
Specify start point	Specifies the starting point of a 2D section plane; prompts you: **Specify through point - (pick a second point.)** As you move the cursor, the program ghosts the section plane: (6.2107 on page 4302) Use entity snaps to make the pick points accurate.

select Face	Select the planar face of a 3D solid; this option does not work with non-planar faces, such as on spheres. (6.2108 on the next page) Prompts you: **Select entity - (Choose a face.)** The section plane coincides with the selected face. The LiveSection (6.20.33) property is turned on automatically. Live sections are sections that can be interactively edited. (6.2109 on page 4303)
Draw	Define the section plane by two or more points; draws L and U-shaped sections planes. (6.2110 on page 4303) Prompts you: 1. **Specify start point - (pick the first point or enter x,y,z coordinates; use entity snaps to place the plane accurately.)** 2. **Specify next point - (pick another point.)** 3. **Specify next point or ENTER to finish - (pick another point, or else press Enter to stop specifying points.)** 4. **Specify the direction of the section entity - (pick a point to specify the view direction of the section plane; the side of the section plane you pick is the side that is not cut away.)** The section plane is created through the specified points and perpendicular to the current UCS. The Image below shows an L-shape section plane.
Orthographic	Places a section plane entity in one of the six standard drawing orientations, relative to the current UCS is created; prompts you: **Align section to [Front/bAck/Top/Bottom/Left/Right]: <Top> - (enter an option)** The program draws the orthographic section plane through the center of the bounding box that contains all 3D entities in the drawing. The figure shows the result of the Top section plane: (6.2111 on page 4304) The Live Section property is turned on automatically.

Procedures

- Align a section plane to a face (1.18.4)
- To create a vertical section plane (1.18.4)
- To create a horizontal section plane (1.18.4)
- To create a vertical jogged section plane (1.18.4)
- To create a horizontal jogged section plane (1.18.4)
- To create a orthographic section plane (1.18.4)
- To edit the properties of a section plane (1.18.4)
- To modify the size and position of a section plane (1.18.4)

Related Commands

ClipDisplay (6.9.25) - toggles the **Clip Display** property of a section plane or a BIM section entity. LiveSection (6.20.33) - switches the **Live Section** property of a section plane on or off. Section (6.27.11) - creates section planes of 3D solids, 3D Faces, and Surfaces; the results are region entities. SectionPlaneSettings (6.27.13) - defines the properties of a section plane entity in the Drawing Explorer - Section Planes dialog. SectionPlaneToBlock (6.27.14) - saves the selected section plane to a 2D cross section / elevation block or a 3D cutaway section block. BimSection (6.7.37) - creates a BIM section entity. BimSectionOpen (6.7.38) - opens the drawing file related to a BIM section entity; or the 3D BIM model related to a BIM section drawing. BimSectionUpdate (6.7.39) - exports or updates the result of a BIM section in a drawing.

Figure 6.2107

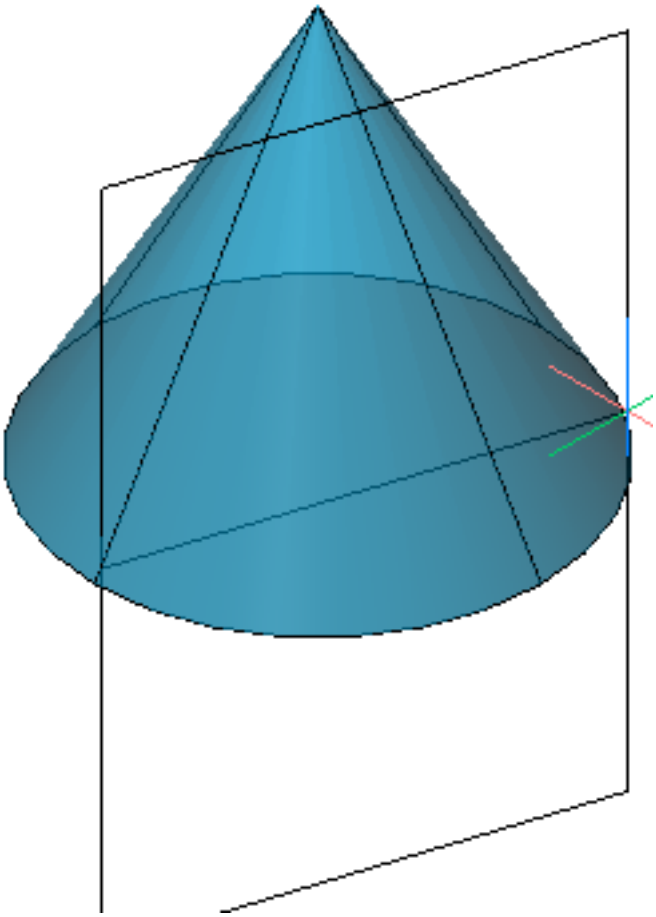

Figure 6.2108

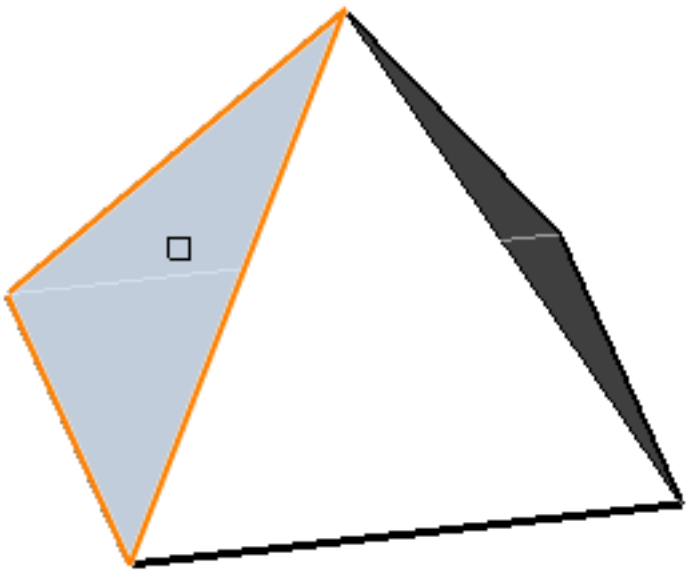

Figure 6.2109

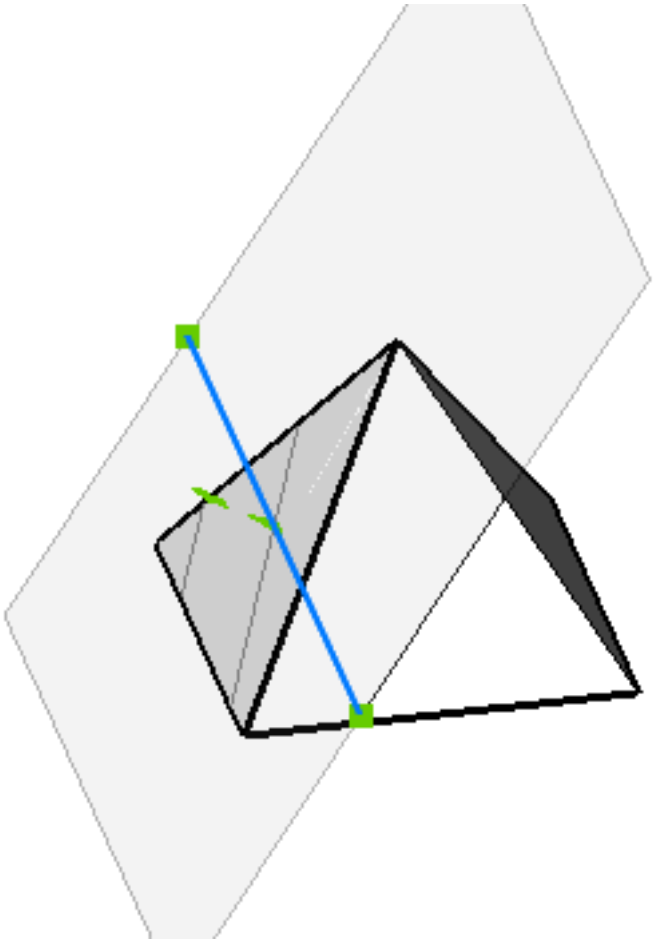

Figure 6.2110

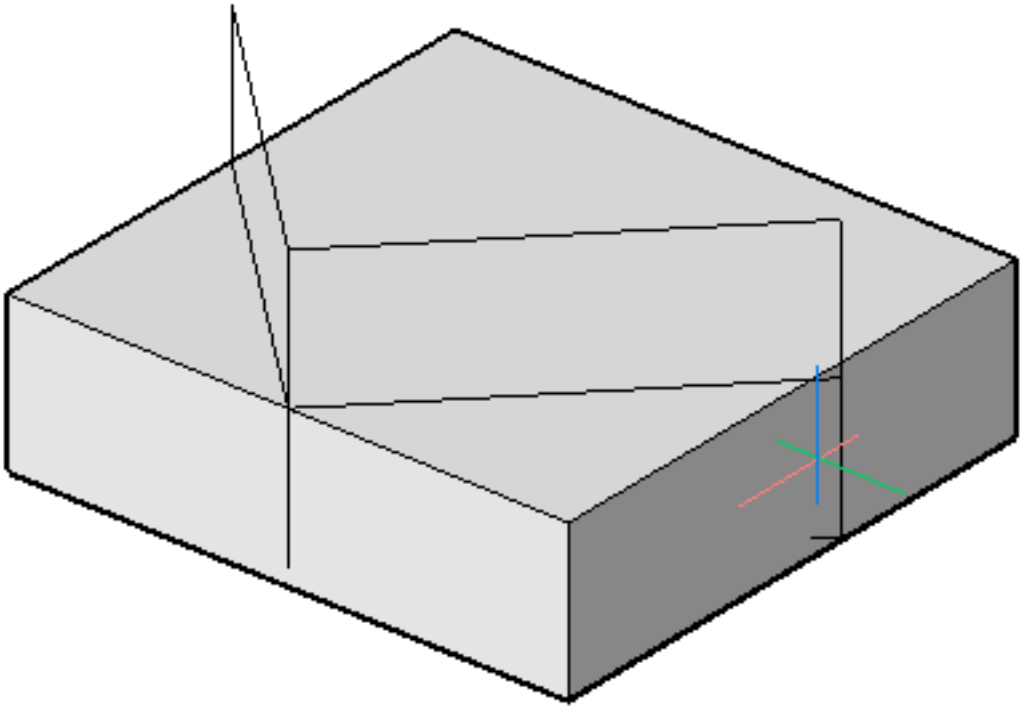

Figure 6.2111



6.27.13 SectionPlaneSettings

(6.2833 on page 4875) Creates and edits properties of named section planes, through a dialog box. **Note:** Section

Figure 6.2112

Shape Classic Pro Platinum Mechanical BIM

planes are created with the SectionPlane (6.27.12) command.

Accessing the Command

command bar: **sectionplanesettings** menu bar: **Tools | Drawing Explorer | Section Planes Model | Direct Modeling | Sections | Section Plane Settings** ribbon: **Home | Settings | Drawing Explorer | Section Planes** toolbar: **sections |** **: SectionPlaneSettings** Displays the Section Plane section of the Drawing Explorer dialog box: (6.2113)

Figure 6.2113

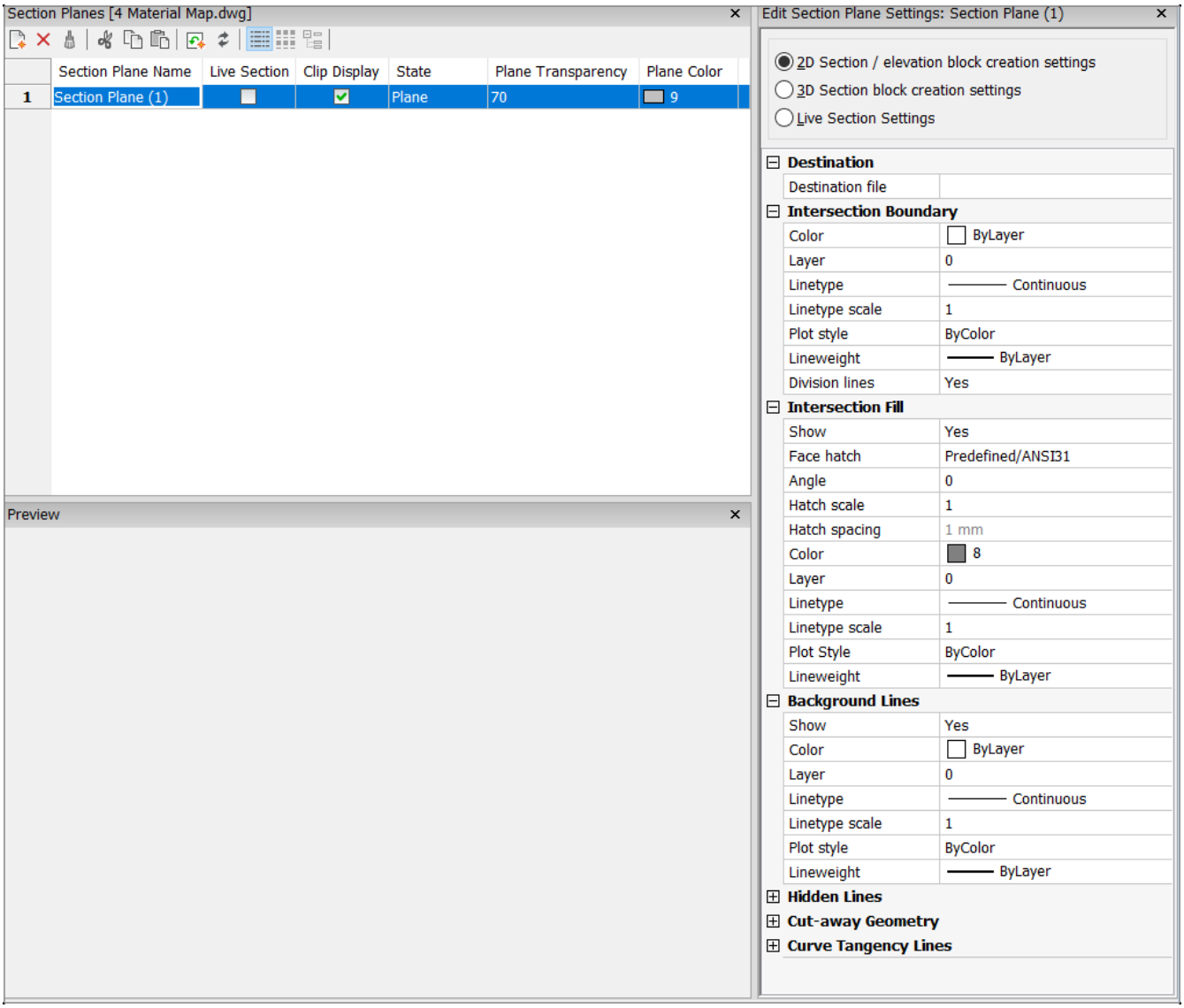

Toolbar Options

Option	Description
New	Creates new sections planes; see the SectionPlane (6.27.12) command.
Delete	Deletes the currently selected section plane definition without warning

Header Options

Option	Description
Section Plane Name	Names the section plane; double click the field to rename it.
Live Section	Determines whether the section plane is of the live variety: • **On** - the section is a live one, and so can be edited interactively • **Off** - section plane cannot be edited directly
Clip Display	Determines whether the section plane clips the 3D model: • **On** - the model is clipped by the section plane • **Off** - the model is not clipped
State	Determines the state of the section plane: 1. Click the field 2. From the droplist, choose another state: • **Plane** - shows the cutting plane as a plane that extends infinitely in all directions. When cutting plane is covert to Plane state, the first segment of a jogged section plane entity defines the properties of the cutting plane. (6.2114 on page 4308) • **Boundary** - the cutting plane is a 2D box, indicating the extents of the cutting plane in the XY-plane. The cutting plane extends infinitely in the Z direction. (6.2115 on page 4308) • **Volume** - the cutting plane is a 3D box, indicating the 3D extents of the cutting plane, display (6.2116 on page 4309)
Plane Transparency	Specifies the level of transparency of the cutting plane: 1. Click the field 2. Enter a different level of transparency, from 0 (opaque) to 90 (nearly transparent)

Plane Color	Sets the color of the cutting plane in the drawing. 1. Click the field 2. In the Select Color dialog box, choose another color 3. Click **OK** See the Color (6.9.34) command.

Edit Panel Options

When you select two or more section plane names, you can edit their properties simultaneously in this panel

Edit Panel Option	Description
Type	Specifies the type of section plane: • **2D Section / elevation block creation settings** - specifies properties for 2D sections and elevations • **3D Section block creation settings** - specifies properties for 3D sections • **Live Section Settings** - specifies properties for live sections A different set of properties are available for each type of section plane, and each type can look different in drawings.
2D Section / elevation block creation settings	Sets the properties of 2D sections and elevations (used by the BIM module): (6.2117 on page 4310)
3D Section block creation settings	Sets the properties of 3D sections: (6.2118 on page 4311)
Live section settings	Sets the properties of live sections: (6.2119 on page 4312)

Related Commands

LiveSection (6.20.33) - switches the **Live Section** property of a section plane on or off. Section (6.27.11) - creates section planes of 3D solids; the results are region entities. SectionPlane (6.27.12) - creates a section entity that creates sections of 3D solids. SectionPlaneToBlock (6.27.14) - saves the selected section plane to a 2D cross section / elevation block or a 3D cutaway section block. Explorer (6.13.15) - Opens the Drawing Explorer dialog box.

Figure 6.2114

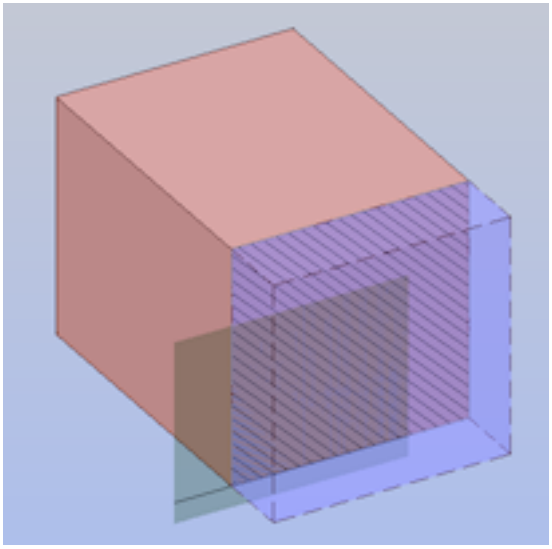

Figure 6.2115

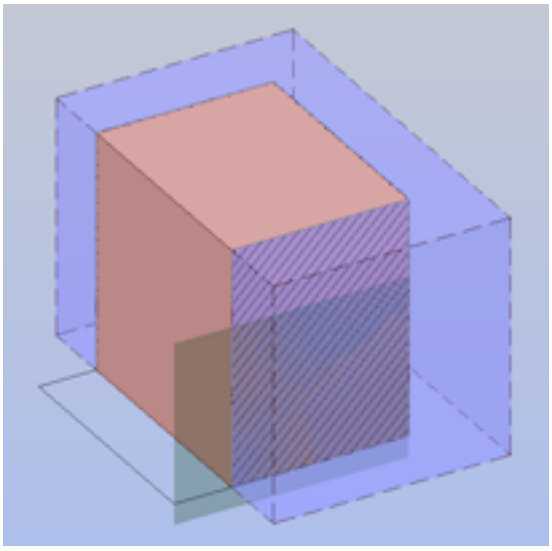

Figure 6.2116

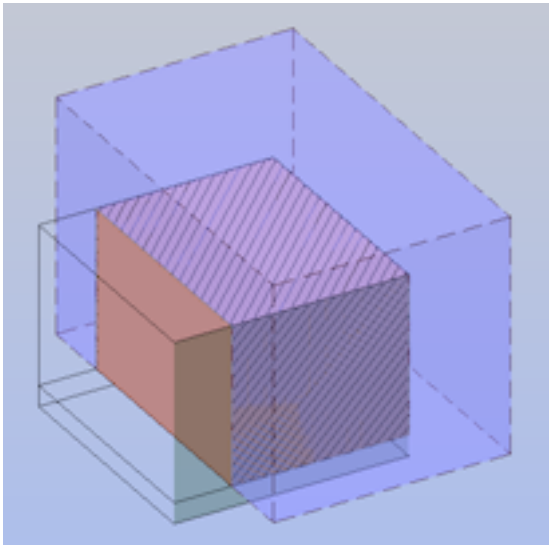

Figure 6.2117

Intersection Boundary	
Color	☐ ByLayer
Layer	0
Linetype	——— Continuous
Linetype Scale	1
Plot Style	ByColor
Lineweight	——— ByLayer
Division Lines	Yes
Intersection Fill	
Show	Yes
Face Hatch	Predefined/SOLID
Angle	0.0000
Hatch Scale	1
Hatch Spacing	1.0
Color	■ 8
Layer	0
Linetype	——— Continuous
Linetype Scale	1
Plot Style	ByColor
Lineweight	——— ByLayer
Background Lines	
Show	Yes
Hidden Line	Yes
Color	☐ ByLayer
Layer	0
Linetype	——— Continuous
Linetype Scale	1
Plot Style	ByColor
Lineweight	——— ByLayer
Cut-away Geometry	
Show	No
Hidden Line	Yes
Color	■ Red
Layer	0
Linetype	— — — — DASHED
Linetype Scale	1
Plot Style	ByColor
Lineweight	——— ByLayer
Curve Tangency Lines	
Show	Yes
Color	■ Red
Layer	0
Linetype	— — — — DASHED
Linetype Scale	1
Plot Style	ByColor
Lineweight	——— ByLayer

Figure 6.2118

Intersection Boundary	
Color	ByLayer
Layer	0
Linetype	Continuous
Linetype Scale	1
Plot Style	ByColor
Lineweight	ByLayer
Show	Yes
Intersection Fill	
Show	Yes
Face Hatch	Predefined/SOLID
Angle	0.0000
Hatch Scale	1
Hatch Spacing	1.0
Color	8
Layer	0
Linetype	Continuous
Linetype Scale	1
Plot Style	ByColor
Lineweight	ByLayer
Background Lines	
Color	ByLayer
Layer	0
Linetype	Continuous
Linetype Scale	1
Plot Style	ByColor
Lineweight	ByLayer
Cut-away Geometry	
Show	No
Color	Red
Layer	0
Linetype	DASHED
Linetype Scale	1
Plot Style	ByColor
Lineweight	ByLayer

Figure 6.2119

Intersection Boundary	
Color	8
Linetype	Continuous
Linetype Scale	1
Lineweight	Default
Intersection Fill	
Show	Yes
Face Hatch	Predefined/ANSI31
Angle	0.0000
Hatch Scale	1
Hatch Spacing	3.0
Color	Red
Linetype	Continuous
Linetype Scale	1
Lineweight	Default
Surface Transparency	0
Cut-away Geometry	
Show	Yes
Color	Blue
Linetype	DASHED
Linetype Scale	1
Lineweight	Default
Face Transparency	50
Edge Transparency	50

6.27.14 SectionPlaneToBlock

(6.2833 on page 4875) Saves section planes as blocks inserted in the current drawing (see below, at right) or

Figure 6.2120

Shape Classic Pro Platinum Mechanical BIM

saved to disk as DWG files. (6.2121) **Note:** Section planes are created with the SectionPlane (6.27.12) command.

Figure 6.2121

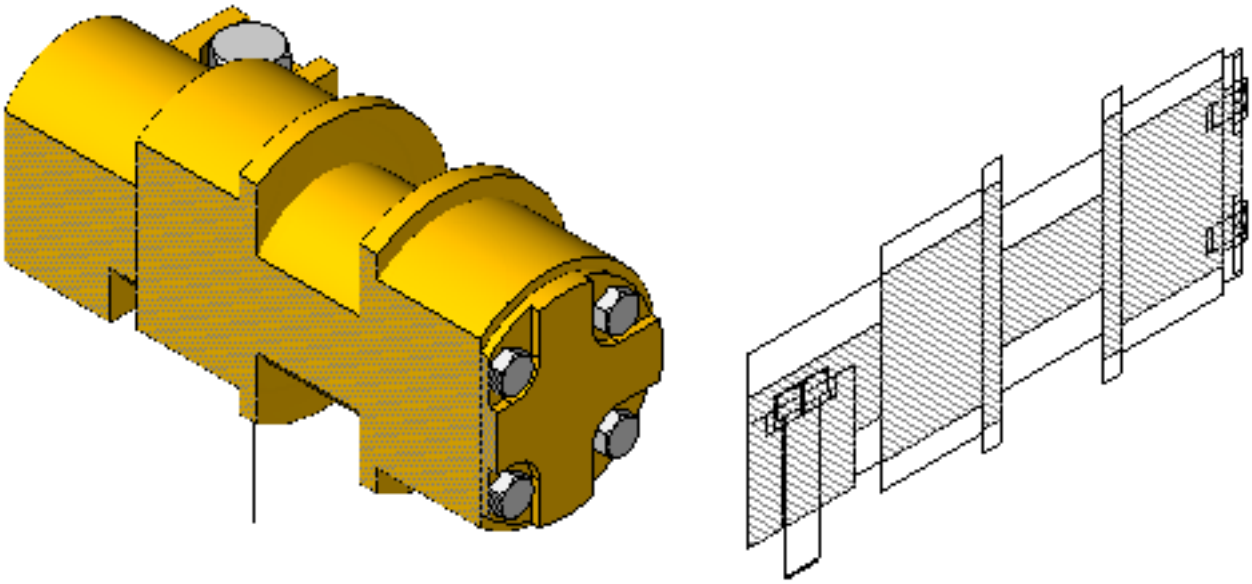

Accessing the Command

command bar: **sectionplanetoblock** menu bar: **Model | Sections | Section plane to block** ribbon: **Model | Sections | Section Plane | Section Plane to Block** toolbar: **Sections |** **: SectionPlaneToBlock** Displays a dialog box: (6.2122 on the next page)

Figure 6.2122

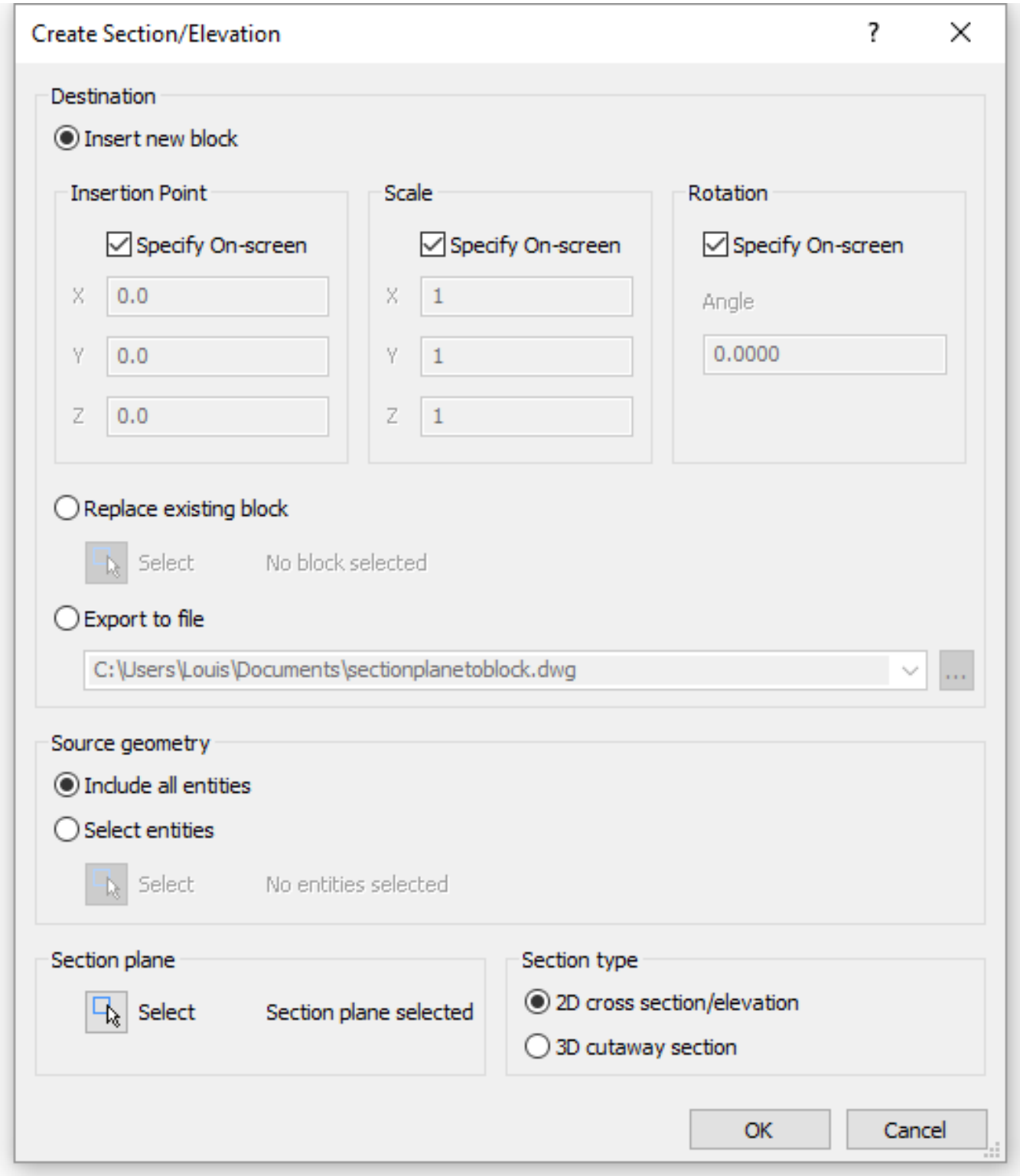

Dialog Box Options

Option	Description
Destination	Defines where the block will be placed: **Insert New Block** - converts the section plane geometry as a block, and then inserts it into the current drawing: • **Insertion point** - specify the insertion point after you dismiss this dialog box, or else enter the insertion point coordinates as X, Y, and Z • **Scale** - specify the scale factor after you dismiss this dialog box, or else enter individual scale factors for the X, Y, and Z directions • **Rotation** - specify the rotation angle after you dismiss this dialog box, or else enter an angle now **Replace Existing Block** - replaces a block that already sits in the drawing: • **Select** - selects the block to replace; use this option to update changed sections **Export to File** - saves the block as a file: • **Browse** - choose the folder in which to save the block, and whether to save the file in DWG or DXF format
Source geometry	Determines how many of the entities in the drawing will be included: **Include all entities** - all 3D geometry in the drawing is processed; this command works with 3D solids, 3D surfaces, polyface meshes, and 3D faces. **Select entities** - chooses the entities to include: • Select ( ) prompts you to select entities; **(press Enter to return to this dialog box.)**
Section plane	Selects the section plane to be converted to a block: **Select**) - prompts you to select entities; **(press Enter to return to this dialog box.)**
Section type	Determines the kind of section plane block to create; shown below is a 2D cross section (left) and 3D cross section (right) (6.2123 on the following page) **2D cross section/elevation** - block is created used the 2D section settings defined by the SectionPlaneSettings (6.27.13) dialog box **3D cutaway section** - block is created used the 3D settings defined by the SectionPlaneSettings (6.27.13) dialog box
OK	Closes the dialog box; when this command is creating a block, you are prompted to specify its insertion point, scale factor(s), and rotation angle.

Procedures

- Working with sections (1.18.4)
- To export a section to a file (1.18.4)

Related Commands

LiveSection (6.20.33) - switches the **Live Section** property of a section plane on or off. Section (6.27.11) - creates section planes of 3D solids, 3D Faces, and Surfaces; the results are region entities. SectionPlane (6.27.12) - creates a section entity that creates sections of 3D solids, 3D Faces, and Surfaces. SectionPlaneSettings (6.27.13) - defines the properties of a section plane entity in the Drawing Explorer - Section Planes dialog.

Figure 6.2123

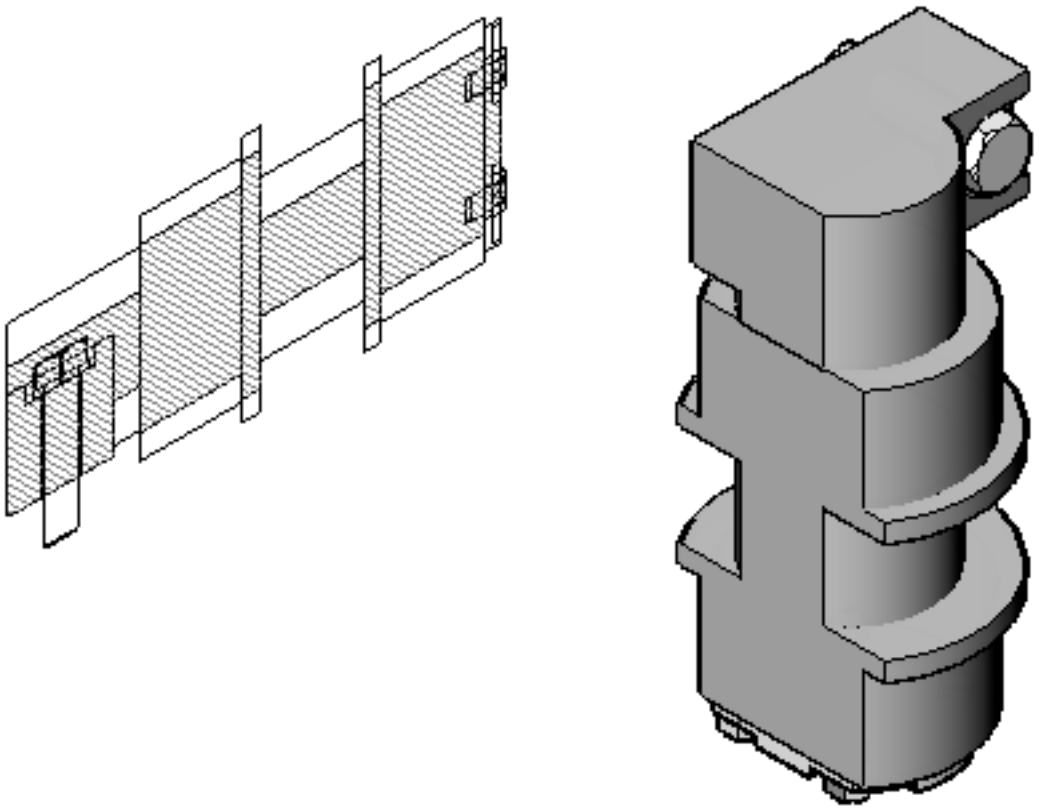

6.27.15 SecurityOptions

(6.2833 on page 4875) * Command only available on the Windows platform Sets a password to protect your

Figure 6.2124

Shape Classic Pro Platinum Mechanical BIM

drawing from unauthorized access. **Note:** If you forget the password, you can no longer open the drawing.

Accessing the Command

command bar: **securityoptions** menu bar: **File | Drawing Utilities | Security Options : SecurityOptions** Displays a dialog box: (6.2125)

Figure 6.2125

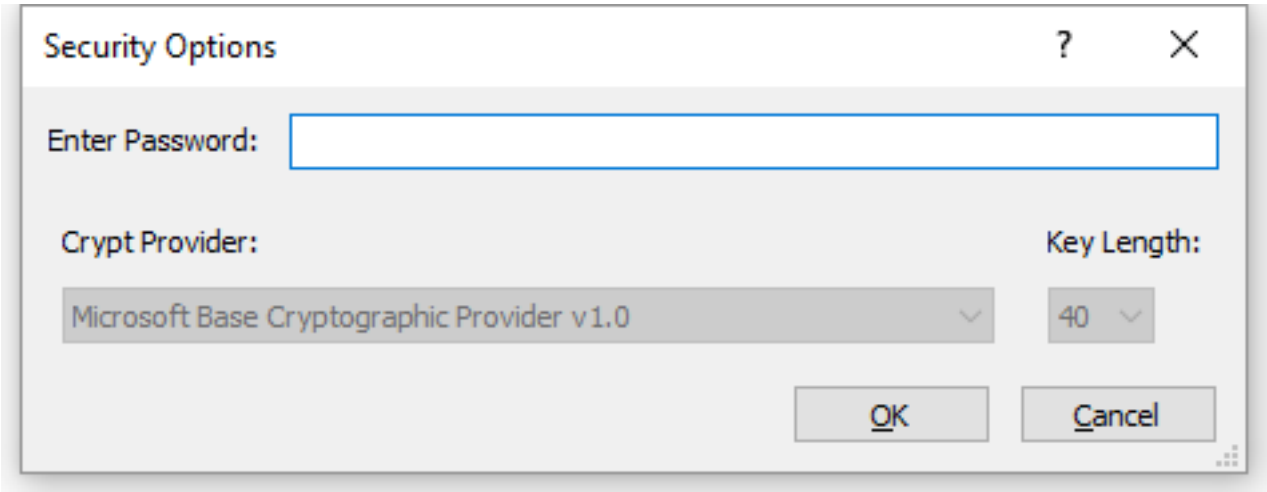

1. Enter a password, and then click **OK**. A dialog box displays: (6.2126)

Figure 6.2126

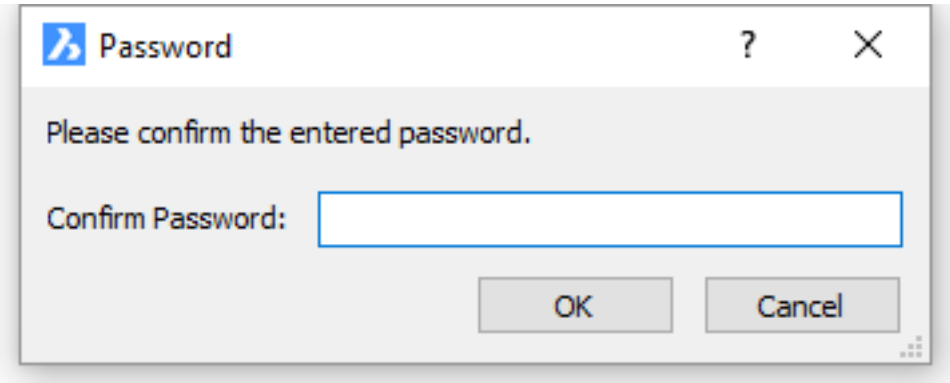

2. Confirm the password, and then click **OK**.

Dialog Box Options

Option	Description
Enter password	Enter one or more characters; you cannot see what you are writing, unfortunately, as the characters are turned into dots.

Crypt Provider	Specifies the encryption level for **drawing properties**. Choose an encryption provider supplied the operating system. (6.2127 on the facing page)
Key Length	Select a length for the encryption key: The longer the key, the higher the level of protection is, because it takes longer to break the encrypted password.
Confirm Password	Enter the same password, and then click **OK**.

Procedures

- To set the password (1.12.5)
- To remove the password (1.12.5)

Related Commands

Dwgprops (6.10.46): opens the Drawing Properties dialog box QSave (6.25.4) - saves the drawing without displaying the Save dialog box. Save (6.27.1) - saves the current drawing through a dialog box. SaveAll (6.27.2) - saves all open drawings. Open (6.23.8): opens a drawing WhoHas (6.33.8) - reports the ownership of a drawing file.

Figure 6.2127

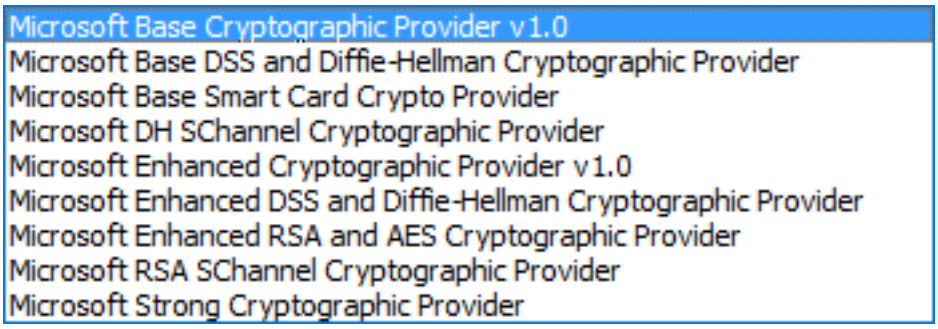

6.27.16 Select

(7.3 on page 4931) Selects one or more entities through a variety of selection methods **Note:** You access the

Figure 6.2128

selection set during subsequent commands with the Previous option.

Accessing the Command

command bar: **select** shortcut: **Ctrl+A** selects all entities on non-frozen layers ribbon: **Home | Settings | Select** : **Select Prompts you in the command bar:** Select entities to include in set: **(Choose one or more entities)** Entities in set: 1 Select entities to include in set: **(Choose more entities, or else press Enter to end the command)** To see a list of the selection modes, press ? at the prompt: Select entities to include in set: **(Press ?)** Select entities: ALL/ Add/ +/ Remove/ -/ Previous/ Last/ Window/ Crossing/ Outside/ WPolygon/ CPolygon/ OPolygon/ WCircle/ CCircle/ OCircle/ Box/ POint/ Fence/ AUto/ Multiple/ Single/ PROperties/ Dialog/ Undo/ Group: **(Enter an option)**

Command Options

Option	Description
Select entities to include in set	Chooses entities to add to the selection set; use one of methods listed below. As you add entities to the selection set, the program highlights them with dashes, as shown below: (6.2129 on page 4327)
ALL	Selects all entities in the drawing, except for those on frozen layers.
Add **and** +	(Used after the Remove option.) Adds additional entities to the selection set; prompts you: 1. **Select entities to include in set - (add one or more entities to the selection set.)** 2. **Select entities to include in set - (enter an option:)** • Add more entities to the selection set • Enter another selection option, such as Remove • Press **Enter** to end the command
Remove **and** -	Removes entities from the selection set; as you remove entities from the selection set, the program unhighlights them Prompts you: 1. **Subtract entities from selection set - (select one or more entities to remove from the selection set.)** 2. **Subtract entities from selection set - (enter an option:)** • Select more entities to remove from the selection set • Enter another selection option, such as Add • Press **Enter** to end the command

Previous	Add the entities from the previous selection to the current select set, and then continues with the 'Select entities to include in set' prompt.
Last	Adds the last entity drawn to the selection set, and then continues with the 'Select entities to include in set' prompt.
Window	Selects all entities that are entirely inside a rectangular selection window; prompts you: 1. **First corner of inclusive window - (specify the first point of the selection rectangle.)** 2. As you move the cursor, the program draws a rectangle filled with transparent blue 3. **Opposite corner - (specify the other corner)** (6.2130 on page 4327) All entities fully within the rectangle are added to the selection set; the command continues with the 'Select entities to include in set' prompt.
Crossing	Selects all entities that are inside of and cross a rectangular selection window; prompts you: 1. **First corner of crossing window - (specify the first point of the selection rectangle with a pick point or x,y coordinates.)** 2. As you move the cursor, the program draws a dashed rectangle filled with transparent green 3. **Opposite corner - (specify the other corner.)** (6.2131 on page 4327) All entities inside the rectangle and crossing it are added to the selection set; the command continues with the 'Select entities to include in set' prompt.
Outside	Selects all entities fully outside a rectangular selection window; prompts you: 1. **First corner of crossing window - (specify the first point of the selection rectangle with a pick point or x,y coordinates.)** 2. As you move the cursor, the program draws a dashed rectangle 3. **Opposite corner - (specify the other corner.)** (6.2132 on page 4328) All entities fully outside the rectangle are added to the selection set; the command continues with the 'Select entities to include in set' prompt.

WPolygon (Windowed polygon)	Selects all entities fully inside a polygonal selection window; prompts you: 1. **First vertex of inclusive polygon - (specify the first point of the selection polygon.)** 2. **Next vertex - (specify the next point.)** 3. As you move the cursor, the program draws the outline of a polygon filled with transparent blue 4. **Next vertex - (pick another point, or else press Enter to close the polygon.)** (6.2133 on page 4328) All entities fully within the polygon are added to the selection set; the command continues with the 'Select entities to include in set' prompt.
CPolygon (Crossing polygon)	Selects all entities inside and crossing a polygonal selection window; prompts you: 1. **First vertex of crossing polygon - (specify the first point of the selection polygon.)** 2. **Next vertex - (specify the next point.)** 3. As you move the cursor, the program draws the outline of a dashed polygon filled with transparent green 4. **Next vertex - (pick another point, or else press Enter to close the polygon.)** (6.2134 on page 4328) All entities inside the polygon and crossing it are added to the selection set; the command continues with the 'Select entities to include in set' prompt.
OPolygon (Outside polygon)	Selects all entities fully outside a polygonal selection window; prompts you: 1. **First vertex of outside polygon - (specify the first point of the selection polygon.)** 2. **Next vertex - (specify the next point.)** 3. As you move the cursor, the program draws the outline of a polygon 4. **Next vertex - (pick another point, or else press Enter to close the polygon.)** (6.2135 on page 4328) All entities fully outside the polygon are added to the selection set; the command continues with the 'Select entities to include in set' prompt.

WCircle (Windowed circle)	Selects all entities fully inside a circular selection window; prompts you: 1. **Center of circle - (pick a center point or specify x,y coordinates.)** 2. As you move the cursor, the program draws the outline of a circle filled with transparent blue 3. **Radius of circle - (specify a radius by picking or entering a value.)** (6.2136 on page 4329) All entities fully within the circle are added to the selection set; the command continues with the 'Select entities to include in set' prompt.
CCircle (Crossing circle)	Selects all entities inside and crossing a circular selection window; prompts you: 1. **Center of circle - (pick a center point or specify x,y coordinates.)** 2. As you move the cursor, the program draws the outline of a dashed circle filled with transparent green 3. **Radius of circle - (specify a radius by picking or entering a value.)** (6.2137 on page 4329) All entities inside the circle and crossing it are added to the selection set; the command continues with the 'Select entities to include in set' prompt.
OCircle (Outside circle)	Selects all entities fully outside a circular selection window; prompts you: 1. **Center of circle - (pick a center point or specify x,y coordinates.)** 2. As you move the cursor, the program draws the outline of a circle 3. **Radius of circle - (specify a radius by picking a point, or entering a value.)** (6.2138 on page 4330) All entities fully outside the circle are added to the selection set; the command continues with the 'Select entities to include in set' prompt.
Box	Selects entities depending on the direction you move the cursor: • Right to left - Box acts like Crossing mode; see Crossing mode • Left to right - Box acts like Window mode; see Window mode

POint	Selects all closed entities surrounding the pick point, such as all walls of a room; prompts you: **Point to locate entity around - (specify a point inside closed objects.)** 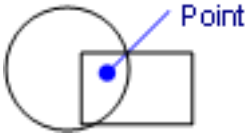 All closed entities outside the pick point are added to the selection set; the command continues with the 'Select entities to include in set' prompt.
Fence	Selects all entities that cross the fence selection lines; prompts you: 1. **First point of fence - (specify the first point of the selection line.)** 2. **Next vertex - (specify the next point.)** 3. As you move the cursor, the program draws a dashed polyline 4. **Next vertex - (pick another point, or else press Enter to close the polygon.)** (6.2139 on page 4330) All entities crossing the fence line are added to the selection set; the command continues with the 'Select entities to include in set' prompt.
AUto	Selects entities depending on how you use the cursor: • Pick an entity - the entity is selected • Pick two points right to left - Auto acts like Crossing mode; see Crossing mode • Pick two points left to right - Auto acts like Window mode; see Window mode All entities selected by one of these three modes are added to the selection set; the command continues with the 'Select entities to include in set' prompt.
Multiple	Should select entities **without** highlighting them during this selection mode in order to speed up entity selection in complex drawings, but entities are nevertheless highlighted by the program. All entities selected during this mode are added to the selection set; the command continues with the 'Select entities to include in set' prompt.
Single	After you select a single entity, the command ends; prompt you: 1. **Select entities to include in set - (press s.)** 2. **Select entities to include in set - (pick a single entity, and the command ends.)**
Previous	Reuses the entities selected with the previous selection.

Properties	Selects entities based on their properties; prompts you: **Select by properties** - **(enter an option name.)** In some cases, you can enter * to specify all entities with the property; separate more than one property value with a comma. • **Color** - prompts you to enter a color name or number • **LAyer** - prompts you to enter one or more layer names, or * for all • **LType** - prompts you to enter one or ore linetype names, or * for all • **Name** - prompts you to enter one or more entity names, or * for all • **THickness** - prompts you to enter a value for the thickness • **TYpe** - prompts you to enter one or more entity types (such as line, circle, arc, and so on), or * for all • **Value** - prompts you to enter one or more values, or * for all • **Width**- prompts you to enter a value for the width of entities • **Handle** - prompts you to enter a value of a handle, a hexadecimal number that uniquely identifies each entity in the drawings; the List command reports handle numbers • **LOcation** - returns to the 'Select entities to include in set' prompt • **Dialog** - displays the Entity Selection section of the Settings (6.27.23) dialog box For the panel version of this option, see the QSelect (6.25.5) command.

Dialog	Displays the Entity Selection section of the Settings (6.27.23) dialog box: (6.2140 on page 4330) **PICKAUTO** - controls automatic inside or crossing window selection: • **1** - entity under the cursor is selected • **2** - start window selection even when the cursor is over an entity **PICKBOX** - sets the size in pixels of the small square attached to the crosshairs; entities highlight when 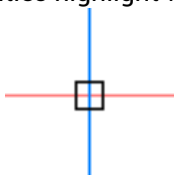 when captured by the pickbox. **PICKDRAG** - controls the method for window selection: • **0** - click to start the window, then pick a second point • **1** - press and hold the left mouse button, then move the mouse and release the mouse button **PICKFIRST** - controls whether commands accept an existing selection set. • **0** - existing selection sets are ignored when a command is launched • **1** - commands which prompt to select entities can use an existing selection set
Undo	Undoes the last action during this command.
Group	Add a group to the selection set; prompts you: **Enter group name** - (type the name of a group; see the Group (6.15.23) command.)

NOTE: In macros, the **^S** metacharacter selects the entity under the cursor automatically.

Procedures

- Selection and grip settings (1.24.5)
- Composing a selection set before (pre-pick) (1.24.6)
- Composing a selection set afterwards (post-pick) (1.24.6)
- Selecting overlapping entities (1.24.6)
- To create a selection set using QuickSelect (1.24.7)

Related Commands

DdSelect (6.10.20) - sets selection properties in the **Entity Selection** section of the **Settings** dialog box. SelectSimilar (6.27.21) - selects all entities of the same type as the current selection, based on a set of matching properties, stored in the **SELECTSIMILARMODE** system variable. dmSelect (6.12.26) - selects edges and faces of 3D solids or surfaces based on their geometric properties. SelGrips (6.27.22) - selects entities and displays grips. QSelect (6.25.5) - composes a selection set using filters.

Tutorial: Use Quick Select

Click here (1.5.7) to watch

Figure 6.2129

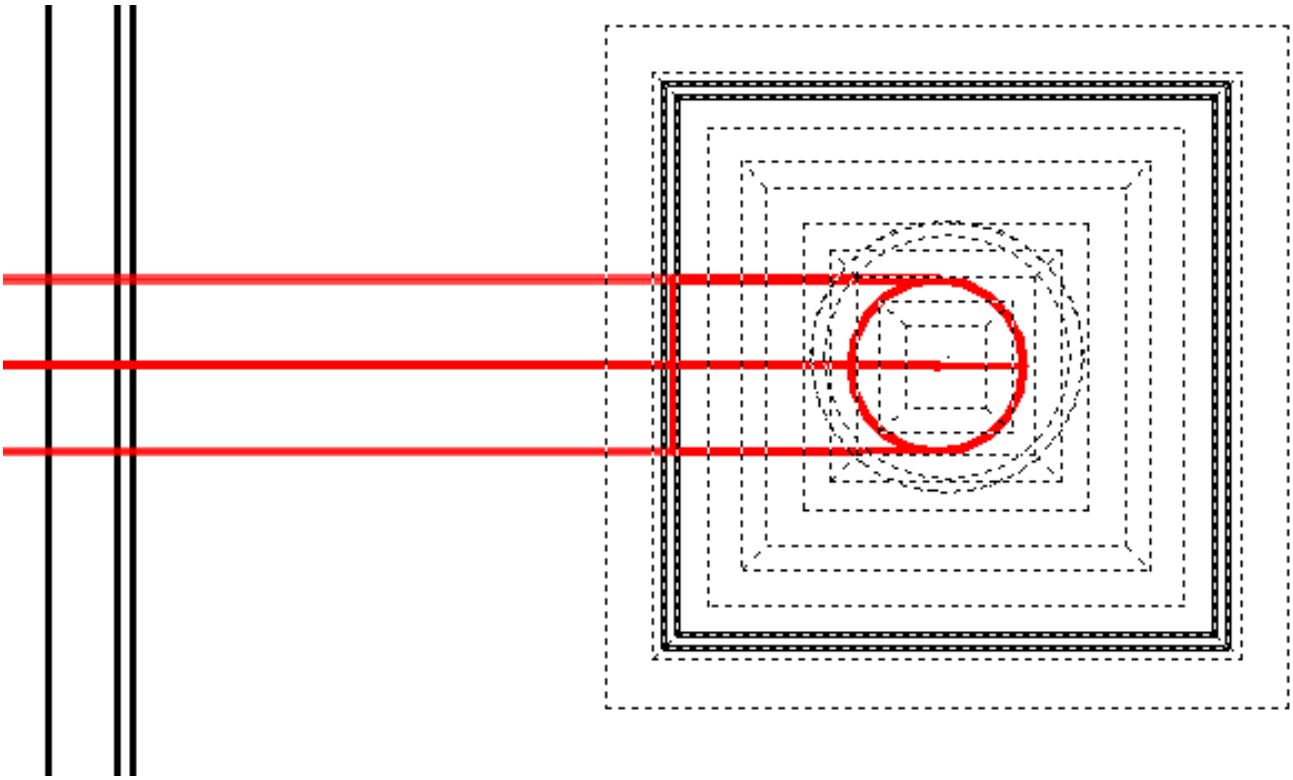

Figure 6.2130

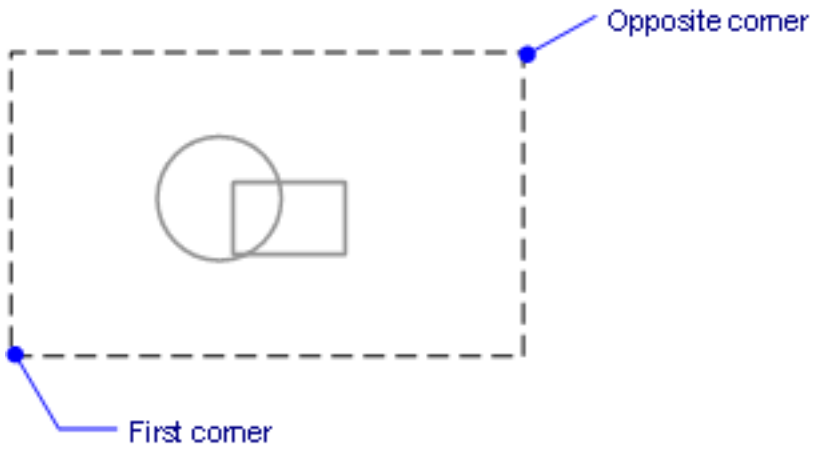

Figure 6.2131

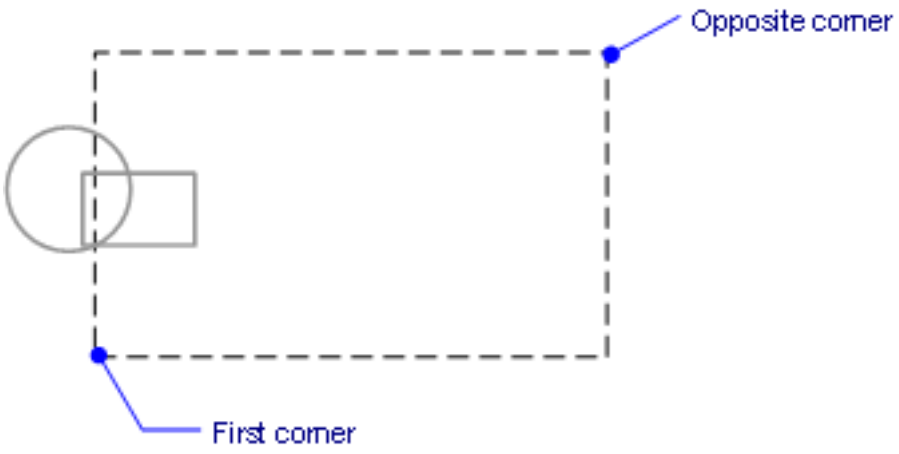

Figure 6.2132

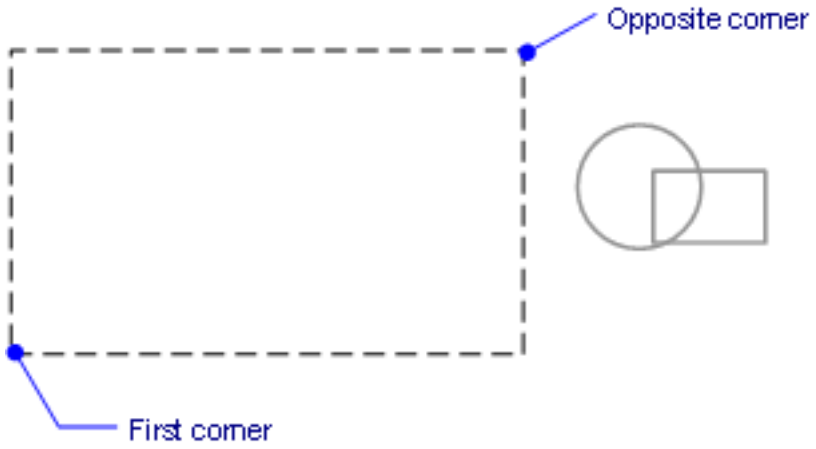

Figure 6.2133

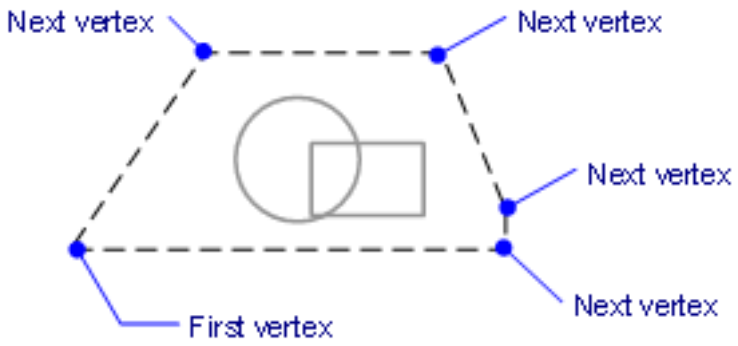

Figure 6.2134

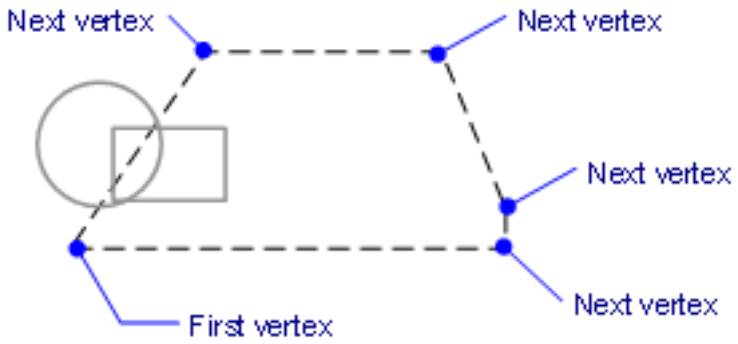

Figure 6.2135

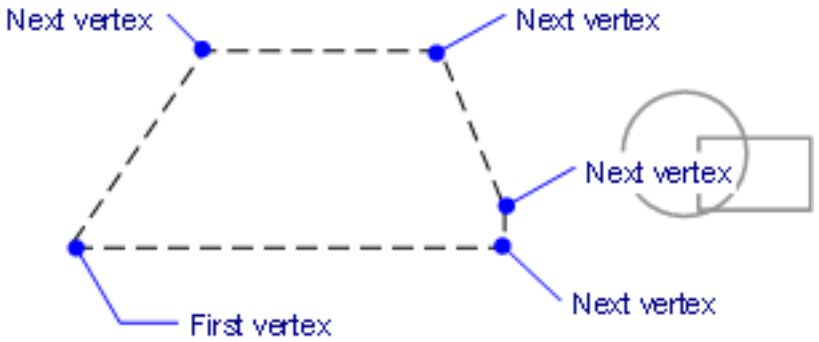

Figure 6.2136

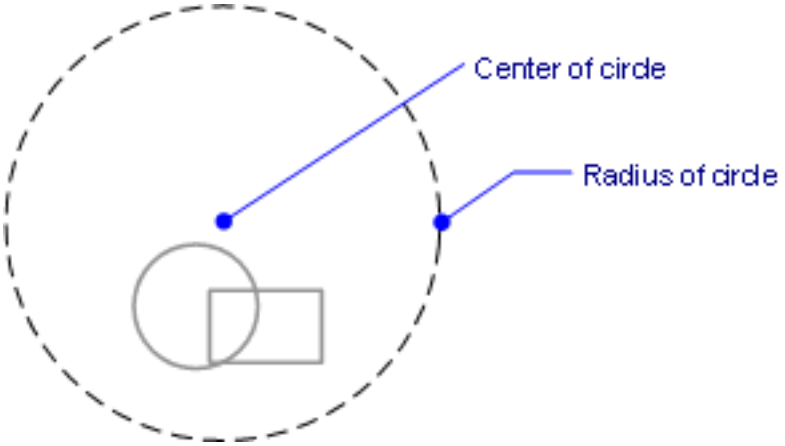

Figure 6.2137

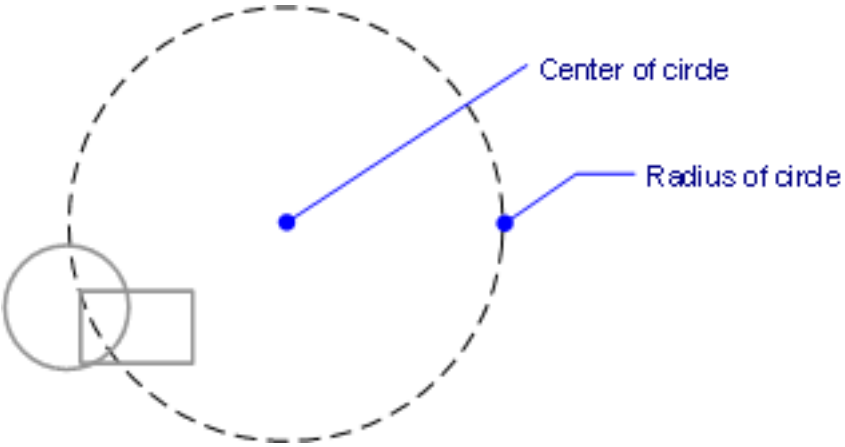

Figure 6.2138

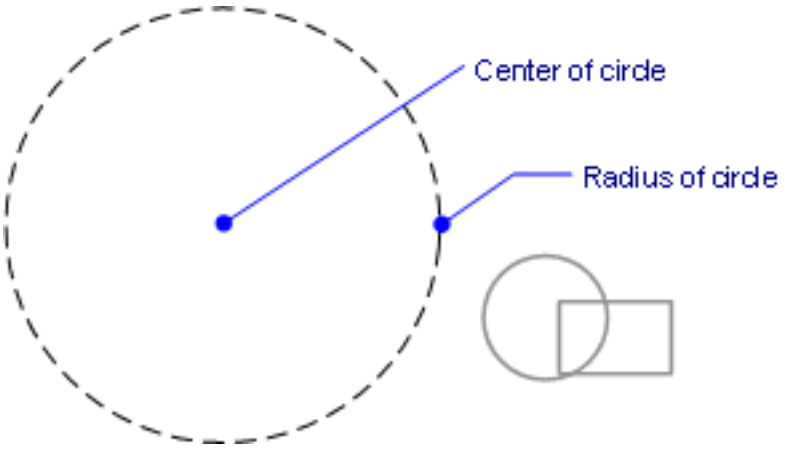

Figure 6.2139

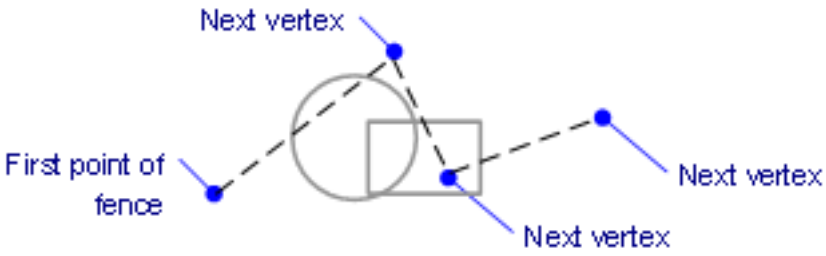

Figure 6.2140

Entity selection	
Pick automatic	0x0003 (3)
negative	☐ Disables window selection, saving earlier value
1	☑ Draws a selection window if mouse is not over any entity when clicked
2	☑ Draws a selection window if mouse is clicked over an entity and dragged
Pick box	4
Pick drag	[0] Draw selection window using two points
Pick first	[1] First select entities, then issue a command

6.27.17 SelectAlignedFaces

(7.3 on page 4931) Selects all faces of a 3D model that are in the same plane (coplanar) with a selected face.

Figure 6.2141

Shape Classic Pro Platinum Mechanical BIM

Accessing the Command

command bar: **selectalignedfaces** Quad cursor: **Solid/Face Selection |** : **SelectAlignedFaces Prompts you in the command bar:** Select face: **(Click a face in the model)** The program selects all other faces that are in the same plane, shown outlined in blue in the figure below **(6.2142) (6.2143)**

Figure 6.2142

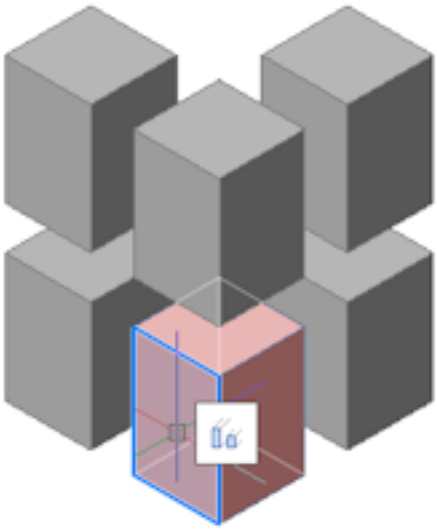

Figure 6.2143

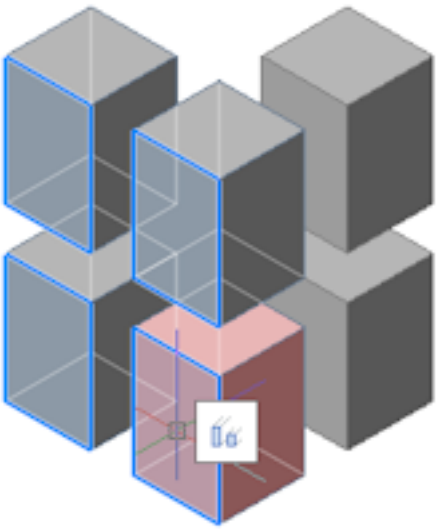

Command Options

Option	Description
Select face	Select a single face for the program to match to other coplanar faces

Related Commands

BimMultiSelect (6.7.20) - selects linear solids with coplanar and/or parallel axes. dmSelect (6.12.26) - selects edges and faces of 3D solids or surfaces based on their geometric properties. SelectAlignedSolids (6.27.18) - selects all solids in a model of which a face is coplanar with a selected face. SelectConnectedFaces (6.27.19) - selects all faces in a model which are connected to a selected face. SelectConnectedSolids (6.27.20) - selects all solids in a model which are connected to a selected face.

6.27.18 SelectAlignedSolids

(7.3 on page 4931) Selects all solids in a model that have faces coplanar (laying in the same plane) with the

Figure 6.2144

Shape Classic Pro Platinum Mechanical BIM

selected face.

Accessing the Command

command bar: **selectalignedsolids** Quad cursor: **Solid/Face Selection |**
: SelectAlignedSolids Prompts you in the command bar: Select face: **(Click a face in the model)** The program selects all other solids that have faces in the same plane, shown outlined in blue in the figure below (6.2145) (6.2146)

Figure 6.2145

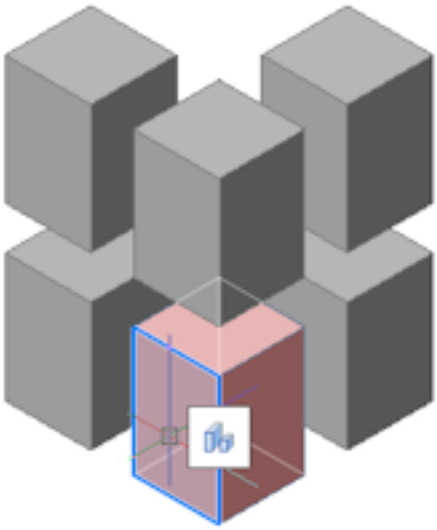

Figure 6.2146

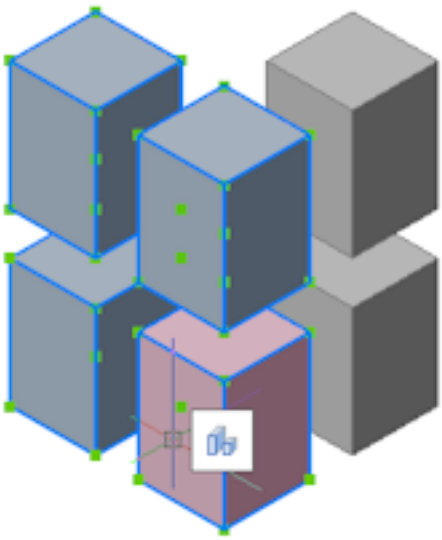

Command Options

Option	Description
Select face	Select a single face for the program to match to other solids with coplanar faces

Related Commands

BimMultiSelect (6.7.20) - selects linear solids with coplanar and/or parallel axes. dmSelect (6.12.26) - selects edges and faces of 3D solids or surfaces based on their geometric properties. SelectAlignedFaces (6.27.17) - selects all faces in a model which are coplanar with a selected face. SelectConnectedFaces (6.27.19) - selects all faces in a model which are connected to a selected face. SelectConnectedSolids (6.27.20) - selects all solids in a model which are connected to a selected face.

6.27.19 SelectConnectedFaces

(7.3 on page 4931) Selects all faces that connected a solid with the selected face.

Figure 6.2147

Shape Classic Pro Platinum Mechanical BIM

Accessing the Command

command bar: **selectconnectedfaces** Quad cursor: **Solid/Face Selection |** : **SelectConnectedFaces** Select face: **(Click a face in the model)** The program selects all other faces that on solids that connect to the solids with the selected face, shown outlined in blue in the figure below (6.2148) (6.2149 on the following page)

Figure 6.2148

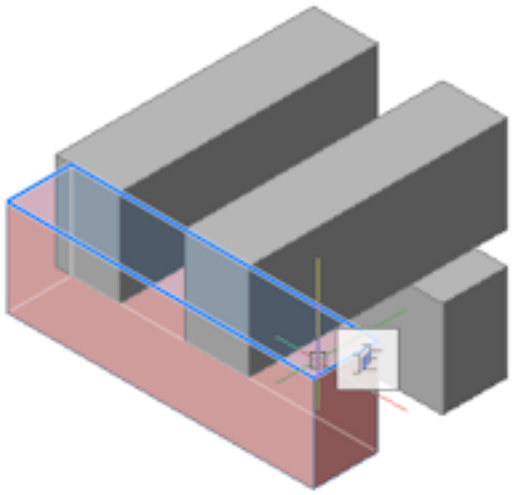

Figure 6.2149

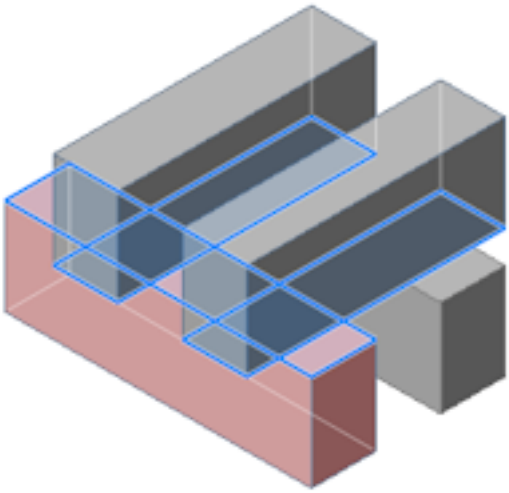

Command Options

Option	Description
Select face	Select a single face for the program to match to faces on other, connected solids

Related Commands

BimMultiSelect (6.7.20) - selects linear solids with coplanar and/or parallel axes. dmSelect (6.12.26) - selects edges and faces of 3D solids or surfaces based on their geometric properties. SelectAlignedFaces (6.27.17) - selects all faces in a model which are coplanar with a selected face. SelectAlignedSolids (6.27.18) - selects all solids in a model of which a face is coplanar with a selected face. SelectConnectedSolids (6.27.20) - selects all solids in a model which are connected to a selected face.

6.27.20 SelectConnectedSolids

(7.3 on page 4931) Selects all solids connected to a selected face.

Figure 6.2150

Shape Classic Pro Platinum Mechanical BIM

Accessing the Command

command bar: **selectconnectedsolids** Quad cursor: **Solid/Face Selection |** **: SelectConnectedSolids** Select face: **(Click a face in the model)** The program selects all solids connect to the solid with the selected face, shown outlined in blue in the figure below: (6.2151) (6.2152 on the next page)

Figure 6.2151

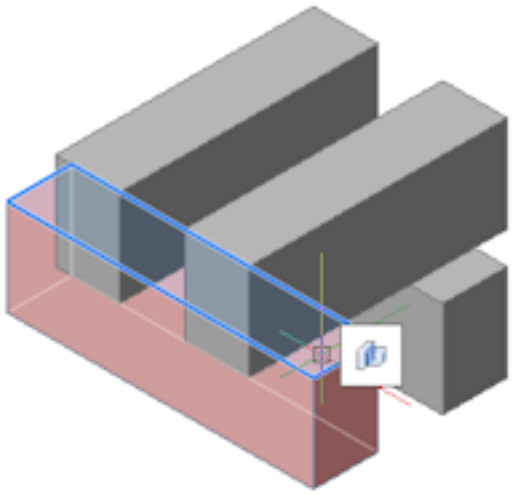

Figure 6.2152

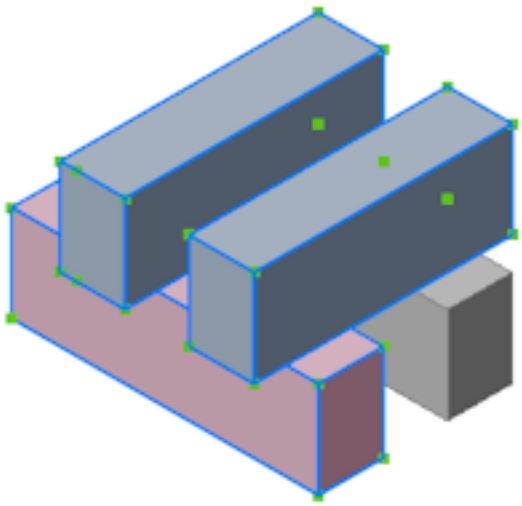

Command Options

Option	Description
Select face	Select a single face for the program to match to connected solids

.

Related Commands

BimMultiSelect (6.7.20) - selects linear solids with coplanar and/or parallel axes. dmSelect (6.12.26) - selects edges and faces of 3D solids or surfaces based on their geometric properties. SelectAlignedFaces (6.27.17) - selects all faces in a model which are coplanar with a selected face. SelectAlignedSolids (6.27.18) - selects all solids in a model of which a face is coplanar with a selected face. SelectConnectedFaces (6.27.19) - selects all faces in a model which are connected to a selected face.

6.27.21 SelectSimilar

(7.3 on page 4931) Selects all entities with the same properties as the currently selected entity.

Figure 6.2153

Accessing the Command

command bar: **selectsimilar** menu bar: **Edit | Select Similar** ribbon: **Home | Settings | Select | Select Similar** toolbar: **Standard |**
: SelectSimilar Prompts you in the command bar: Select entities or [SEttings]: **(Select one or more entities, or else type SE to display a dialog box to specify the properties to match)** Entities in set: 1 Select entities or [SEttings]: **(Select more entities, or else press Enter to end the command)** When you exit the command, the entities that match the properties are selected (shown as dashed and with entity grips): (6.2154)

Figure 6.2154

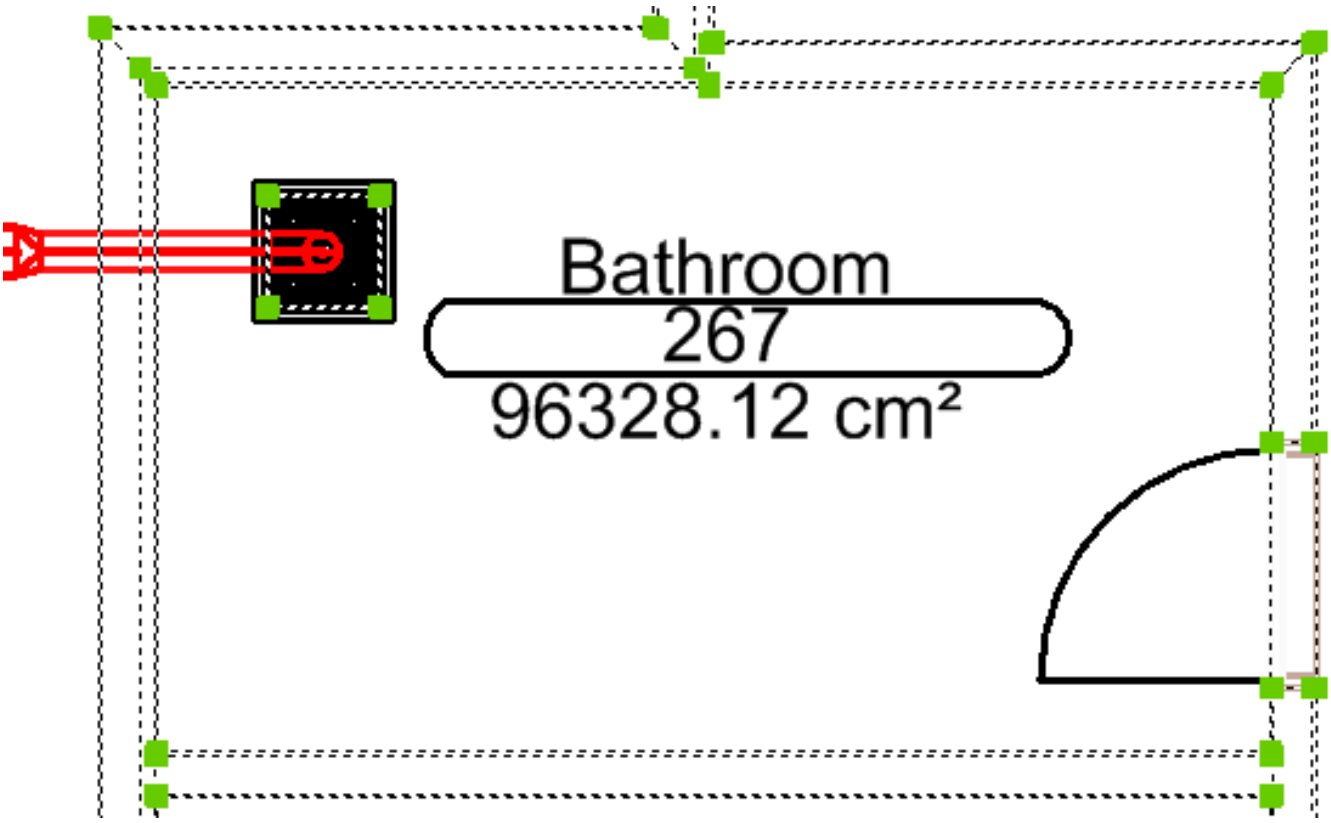

Command Options

Option	Description
Select entities	Selects representative entities, whose properties should be matched by entities elsewhere in the drawing: • Select one or more entities • Press **Enter** to end the command and show the selected entities

SEttings	Displays a dialog box; see below

Dialog Box Options

Enter the SEttings option to access this dialog box: (6.2155 on the facing page)

Option	Description
Similar Property	Specifies the properties that this command should match: • **On** - property is matched in other entities • **Off** - property is not matched For this command to operate as intended, at least one property must be turned on. When all properties are turned off, this command selects only the entity(ies) you pick at the 'Select entities' prompt. Selects all other entities with the same property as the selected entity(ies): • **Color** - color number or name • **Layer** - layer name • **Linetype** - linetype name • **Linetype Scale** - linetype scale factor • **Lineweight** - linetype value • **Plot style** - plot style name • **Object style** - name of the applicable style, such as text, dimension, or table style name • **Name** - entity type, such as line, arc, or polyline Changing the settings in this dialog box changes the value of the SELECTSIMILARMODE variable, which is accessed through the Settings (6.27.23) command: (6.2156 on the next page)

Figure 6.2155

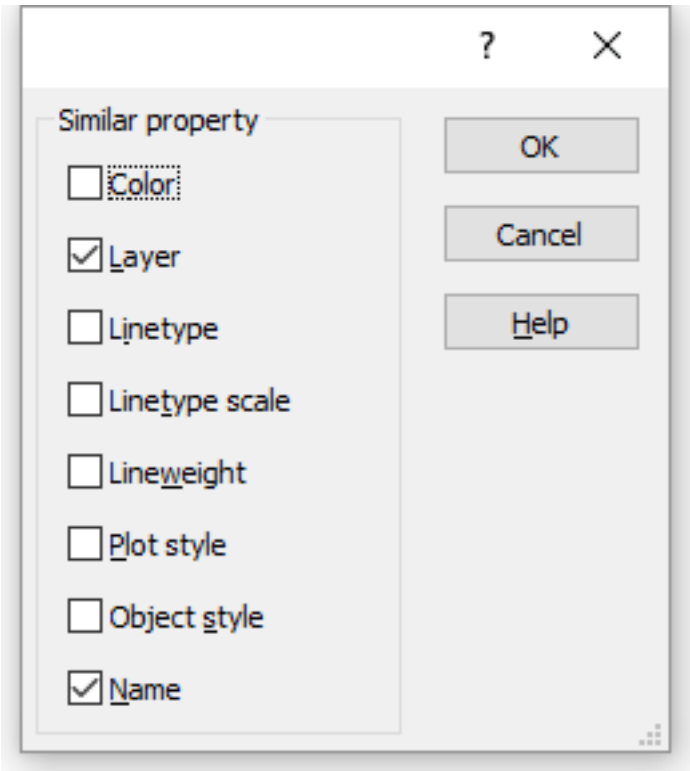

Related Commands

QSelect (6.25.5) - composes a selection set using filters. Select (6.27.16) - selects one or more entities; can be accessed later with the Previous option. SelGrips (6.27.22) - selects entities and displays grips.

Figure 6.2156

Match options for SELECTSIMILAR	0x0082 (130)
1	☐ Color
2	☑ Layer
4	☐ Linetype
8	☐ Linetype scale
16	☐ Lineweight
32	☐ Plot style
64	☐ Object style
128	☑ Name

6.27.22 SelGrips

(7.3 on page 4931) Selects entities, and then displays their grips (short for "select grips"). (6.2158)

Figure 6.2157

Figure 6.2158

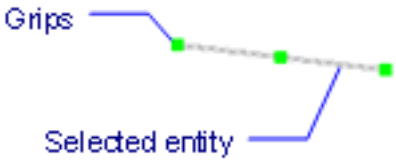

Accessing the Command

command bar: **selgrips** shortcut: select one or entities with the cursor keyboard: **Ctrl+A** alias: **selgrip** menu: **Edit | Select All : SelGrip Prompts you in the command bar:** Select entities to display grips: **(Choose one or more entities)** S elect entities to display grips: **(Choose more entities, or else press Enter to end the command)** BricsCAD highlights selected entities and displays their grips. You edit the entities by dragging the grips. To select all entities in the drawing, press Ctrl+A.

Command Options

Option	Description
Select entities to display grips	Chooses one or more entities.

Related Commands

Select (6.27.16) - selects entities. SelectSimilar (6.27.21) - selects all entities of the same type as the current selection, based on a set of matching properties, stored in the SELECTSIMILARMODE (1.10.11) system variable DdGrips (6.10.18) - sets the parameters for grips through the Settings dialog box.

6.27.23 Settings

(6.2833 on page 4875) Changes the values of system variables and user preferences through a dialog box.

Figure 6.2159

Accessing the Command

command bar: **settings** aliases: **ddrmodes,rm,options,dsettings,ddsetva (6.10.21)r (6.10.21)** menu bar: **Settings | Settings** toolbar: **Settings** ribbon:**Home | Settings | Settings : Settings** Displays adialog box: (6.2160 on the next page)

Figure 6.2160

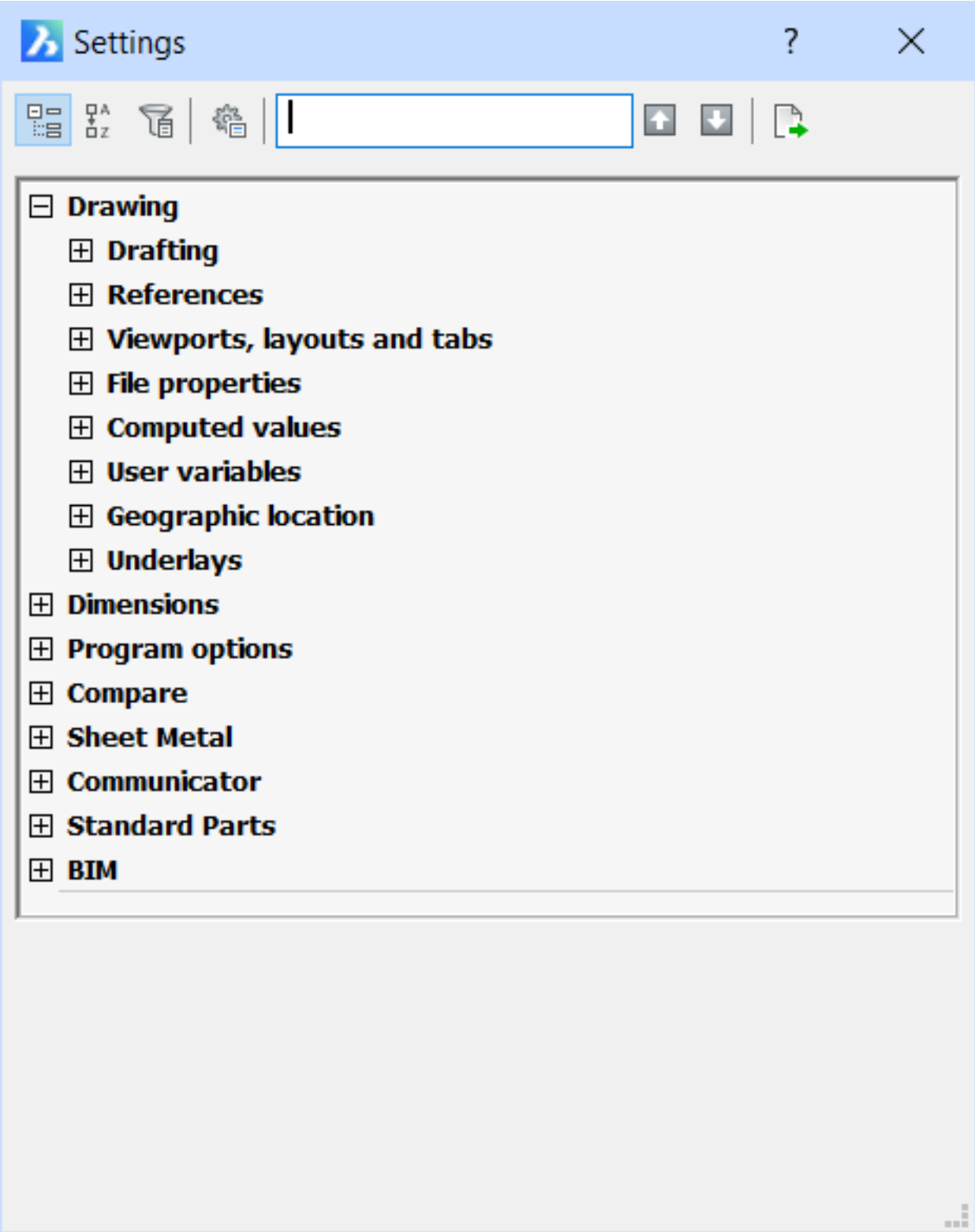

Dialog Box Options

Toolbar Option	Description
Categorized	Lists variables in related groups
Alphabetic	Lists variables alphabetically by description (rather than by name)
Show Differences	Lists variables whose values are changed from the initial (default) values: (6.2161 on page 4347) Make a change to a variable, and it will show up here. This is handy for figuring out what might have changed. To change a value back to the default: 1. Right-click the name 2. Choose **Restore Default Value** from the shortcut menu
Dialog Configurations	Search for variables, configures how the search is carried out, and specifies how differences are handled; displays a dialog box: (6.2162 on page 4348) **Search** - finds variables and limits where the program searches: • **Find What** - specifies the search phrase • **Find** - executes the search • **Find Where** - determines which part(s) of the Settings dialog box should be searched • **Match Case** - when on, search phrase's capitalization must match that of the words in the Settings dialog box Modified Settings - determine which variables are displayed by the Show Differences dialog box: • **Display All**- lists variables whose values have changed • **Display Settings Stored in Drawing** - lists variables that affect the current drawing • **Display Settings Not Stored in Drawing** - lists variables that affect all drawings • **Display Modified Settings in a Different Color**- when on, displays changed entities in a color other than black • **Color swatch** - click the color swatch to choose a different color

Find	Real-time search field that lists variables when you enter the first few letters of their names or descriptions. As you type into the search field, BricsCAD immediately jumps to the first item that matches the letters. For instance, when entering "lastpoint," the following occurs: 1. **l** — focus jumps to Insertion Unit, because the description contains the letter 'l' 2. **la** — focus jumps to Unit Mode, because 'la' is in "displayed" in the description 3. **las** — focus jumps to Text Angle, because of 'las' in "last" of the description 4. **lastp** — focus jumps to Last Point As you enter text, the color of the search box changes: • **Green** - one word matches the search phrase; you have arrived! • **White** - two or more words match the search phrase; click the Next and Previous buttons to review them • **Orange** - no words match the search phrase; check your spelling
Next	Jumps to the next candidate that matches the search phrase
Previous	Jumps to the previous candidate that matches the search phrase
Export	Saves all settings and values to a CSV file, short for "comma-separated values." The file contains names of variables in true alphabetical order, along with their current values, and other information. The file can be imported into a spreadsheet.
X	Closes the dialog box.

Procedures

Understanding the Settings dialog box (1.10.11)

Related Commands

SetVar (6.27.26) - changes system variables through the command bar. SettingsSearch (6.27.24) - opens the Settings dialog box at the specified category, system variable or user preference.

Figure 6.2161

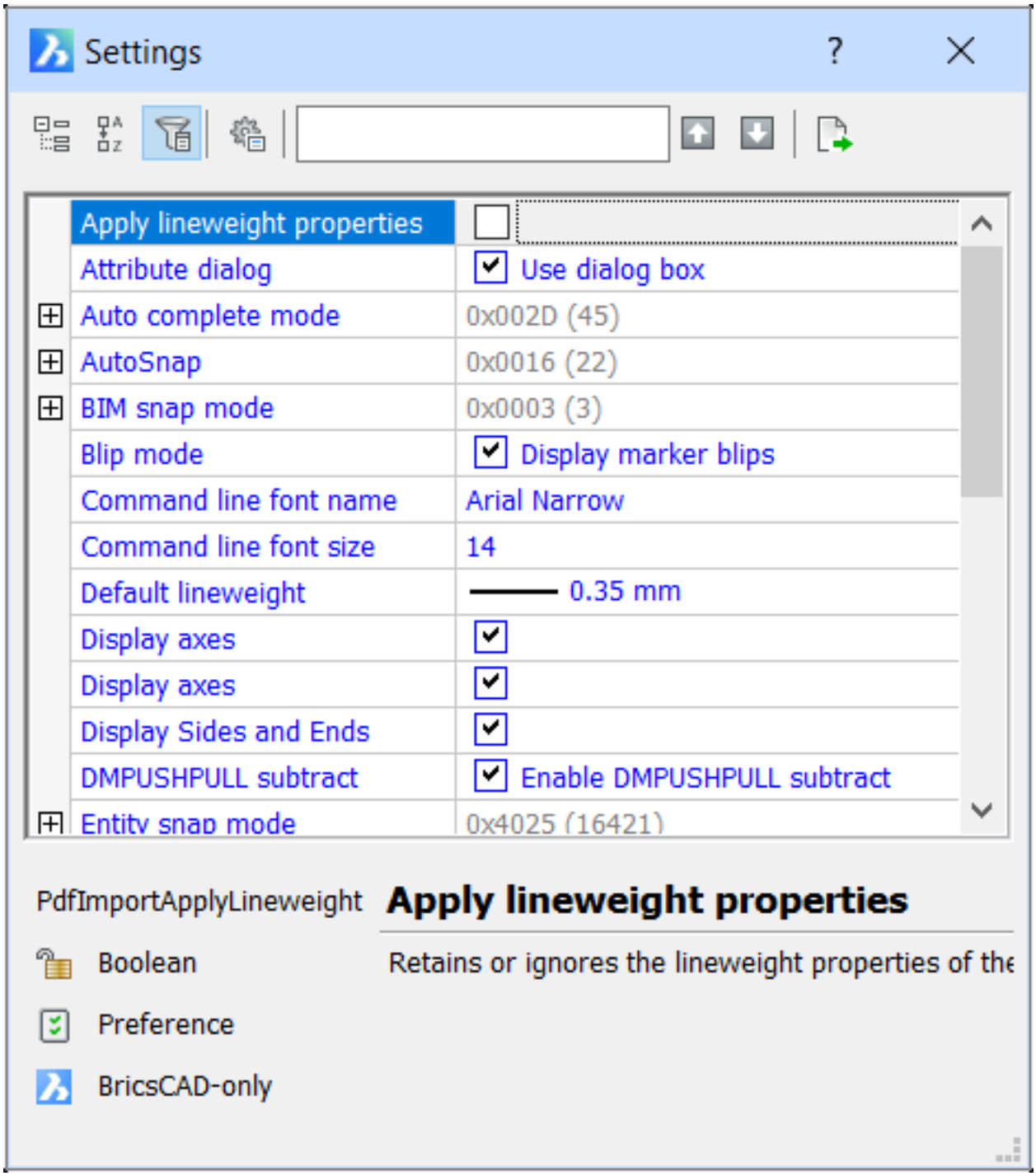

Figure 6.2162

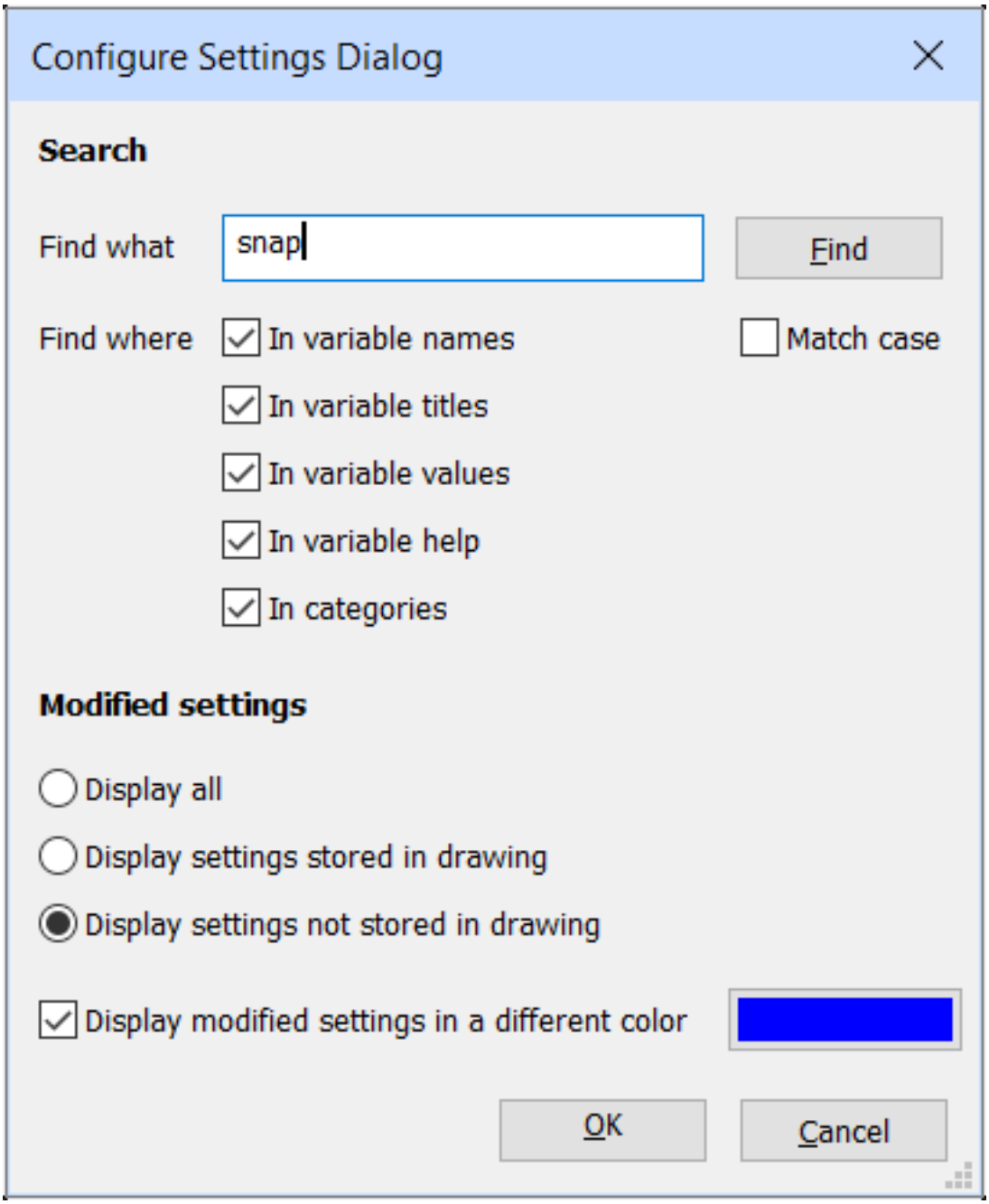

6.27.24 SettingsSearch

(6.2833 on page 4875) Opens the Settings dialog box at the word specified by the user.

Figure 6.2163

Accessing the Command

command bar: **settingssearch** : S**ettingsSearch Prompts you in the command bar:** Search setting/category: **(Type a word used in the Settings dialog box)** Search is case sensitive, which affects the results. In general, the Settings dialog box uses fully capitalizes variable names (like INSUNITS) but uses mixed-case for user preferences names, such as SnapMarkerSize.

Command Options

Option	Description
Search setting/category	Type the name of a setting category, variable, user preference, or other word that might be found in the Settings dialog box; accepts only a single word

Related Commands

Settings (6.27.23) and DdSetVar (6.10.21) - changes the values of system variables through a dialog box. SetVar (6.27.26) - changes system variables through the command bar.

6.27.25 SetUCS

(6.2833 on page 4875) Sets the UCS to a specified viewpoint (short for "set user-defined coordinate system").

Figure 6.2164

Accessing the Command

command bar: **setucs** aliases: **dducsp ucp** menu bar: **Settings | Set UCS** ribbon: **Settings | UCS** toolbar: **Settings |** **: SetUCS** Displays a dialog box: (6.2165 on the facing page) Click on a button to use a perset UCS; the dialog box disappears automatically. Use the UCS (6.30.2) command's View option to name the UCS generated by this command.

Figure 6.2165

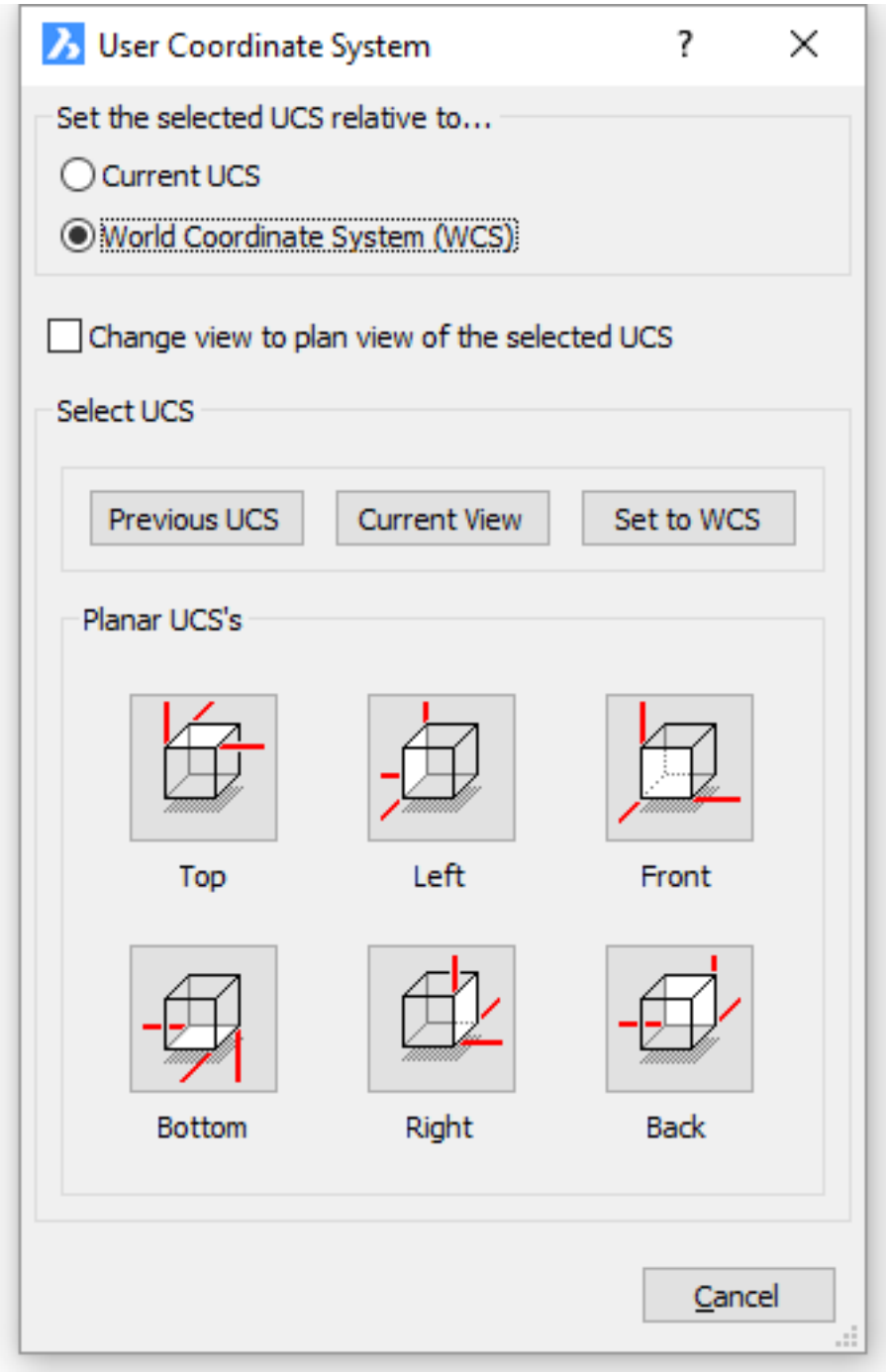

Dialog Box Options

Option	Description
Set the selected UCS relative to	Specifies how the new UCS is set: • **Current UCS** - sets the new UCS relative to the current UCS • **World Coordinate System -** sets the new UCS relative to the WCS WCS is short for "world coordinate system," and is the default coordinate system when no UCS is set; it cannot be changed.
Change view to plan view of the selected UCS	Toggles whether the plan view is displayed when switching UCSes: • **Yes** - plan view of the enw UCS is displayed • **No** - the viewpoint does not change Plan view looks down the z axis at the x,y plane.
Select UCS	Sets the UCS to one of the following coordinate systems. Clicking one of these buttons sets the UCS, and then immediately exits the dialog box: • **Previous UCS** - changes the UCS to the previous UCS • **Current View** - changes the UCS to match the current viewpoint • **Set to WCS** - changes the UCS to match the WCS

Planar UCSs	Sets the UCS to one of the following standard orthographic views: 1. Click one of the buttons 2. The program sets the UCS, and then exits the dialog box • **Top** - changes the UCS to match the top view. • **Left** - changes the UCS to match the left view. • 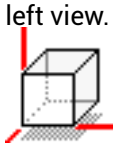 **Front** - changes the UCS to match the front view. • **Bottom** - changes the UCS to match the bottom view. • **Right** - changes the UCS to match the right view. • **Back** - changes the UCS to match the back view.
Cancel	Closes the dialog box without changing the UCS.

Related Commands

Ucs (6.30.2) - creates and modifies user-defined coordinate systems. UcsIcon (6.30.3) - controls the appearance of the UCS icon. ExpUcs (6.13.19) - creates, modifies, and deletes named UCSs through the Drawing Explorer. Plan (6.24.27) - changes the viewpoint to the plan view of the WCS or current UCS. DdVPoint (6.10.23) - changes the 3D viewpoint of the drawing through a dialog box. VPoint (6.31.19) - changes the 3D viewpoint of the drawing through the command bar. Settings (6.27.23) - sets parameters of UCSs.

6.27.26 SetVar

(6.2833 on page 4875) Displays and changes the values of system variables (short for "set variables"). **Note:** You

Figure 6.2166

can also enter the names of system variables directly at the command prompt, without using this command.

Accessing the Command

command bar: **setvar** transparent: **'setvar** alias: **set** menu bar: **Tools | Set Variable** : **SetVar Prompts you in the command bar:** Variable name or ?: **(Enter the name of a system variable, or press ?)** For example: Variable name or ?: chamferd New current angle for CHAMFERD <0>: **(Enter a value, or press Enter to accept the current value)** The values of read-only variables cannot be changed. For example: : **program** PROGRAM = "BRICSCAD" (read only)

Command Options

Option	Description
Variable name	Specifies the name of a system variable.
?	Lists the names of system variables; prompts you: **Variable(s) to list <*> - (enter one of the following:)** • ***** to list all system variables • **name*** to list all system variables starting with name • **name** to list one system variable

Related Commands

Settings (6.27.23) and DdSetVar (6.10.21) - change the values of system variables through a dialog box. SettingsSearch (6.27.24) - opens the Settings dialog box at the specified category, system variable or user preference.

6.27.27 Sh

Opens operating system's command prompt window so that you can run other applications (short for "shell").

Accessing the Command

command bar: **sh** transparent: **'sh** alias: **shell : Sh Prompts you in the command bar:** OS Command: **(Enter the name of a program, or press Enter for the command prompt window)** (6.2167)

Figure 6.2167

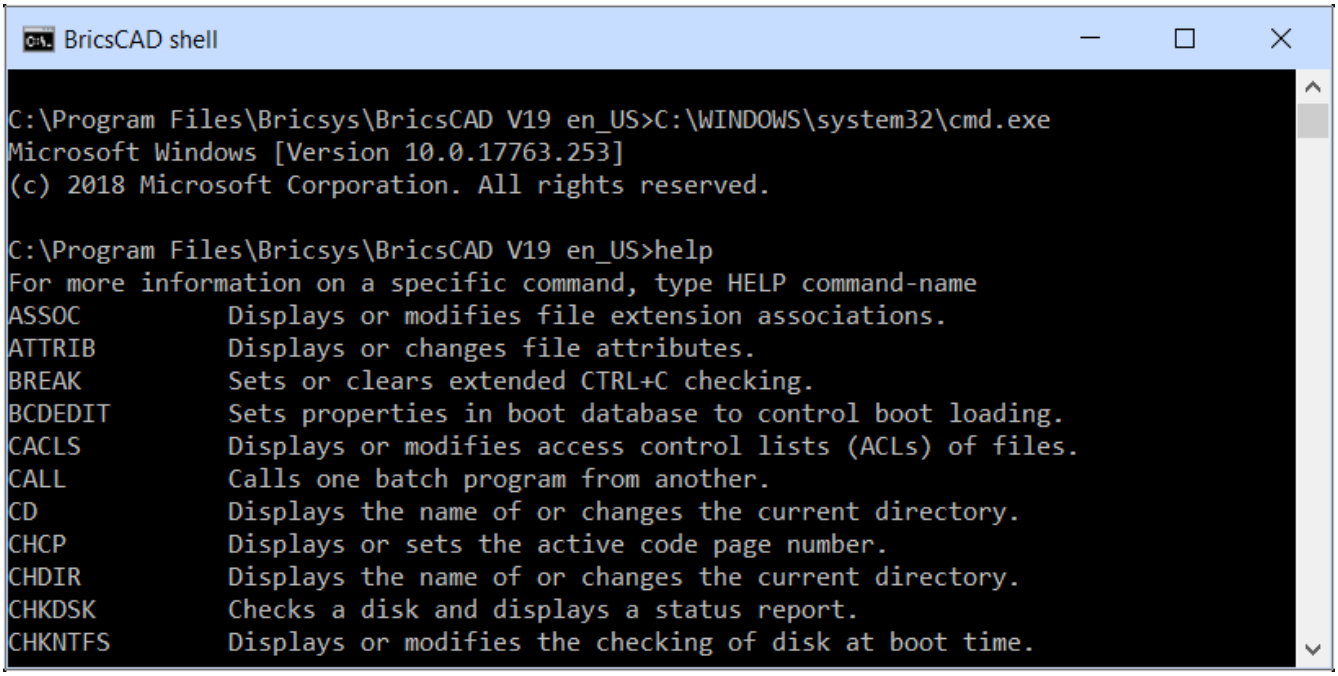

1. Enter commands or names of programs, such as 'Notepad'.
2. For a list of operating system commands, enter **Help**.
3. To exit the operating system window, enter **Exit**.

Command Options

Option	Description
OS Command	Specifies the name of the Windows program to run. Press operating systemto open the Windows command prompt window.

Procedures

- Use the Customize (6.9.66) command to create custom shell commands.

Related Commands

Start (6.27.46) - starts other applications. Shell (6.27.33) - opens the operating system command prompt window; runs other applications. Files (6.14.5) - displays the operating system's File Manager.

6.27.28 Shade

(6.2833 on page 4875) Generates shaded images of 3D drawings. **Note:** This command is largely superseded by

Figure 6.2168

Shape Classic Pro Platinum Mechanical BIM

the VisualStyles (6.31.13) command. (6.2169)

Figure 6.2169

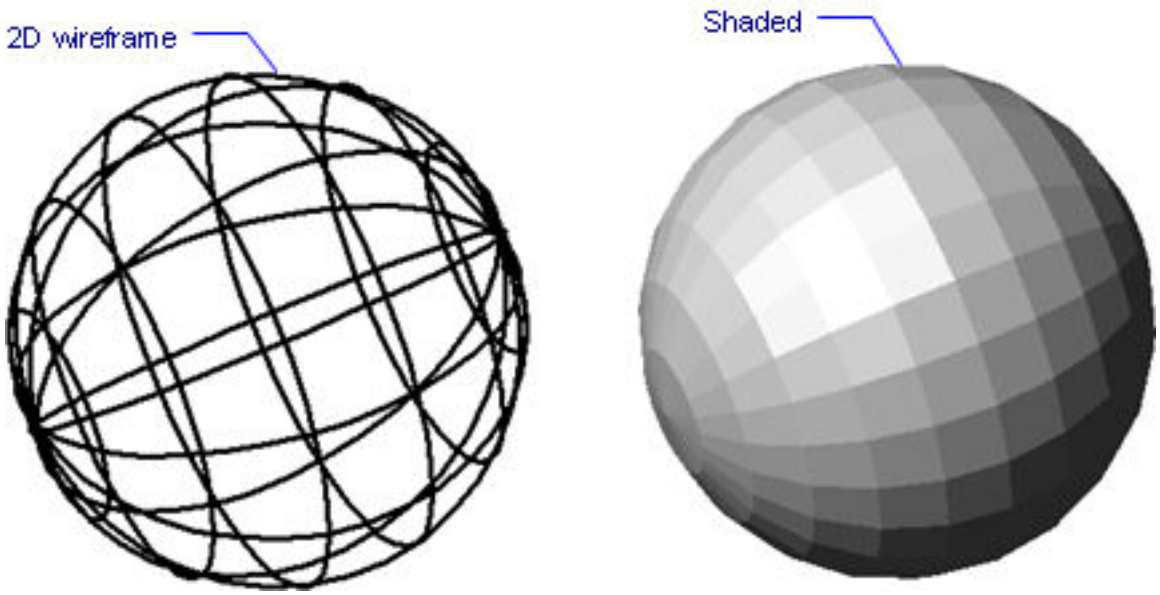

Accessing the Command

command bar: **shade** alias: **sha** menu bar: **View | Rendering | Shade** ribbon: **View | Render Modes | Shade** toolbar: **Rendering |** **: Shade** Renders the 3D entities with the shading mode specified by the ShadeMode (6.27.29) command, and then reports in the command bar: **Note:** In order to switch back to wireframe mode run command SHADEMODE

Command Options

No options.

Related Commands

Hide (6.16.10) - removes hidden lines from 3D entities. Render (6.26.23) - generates a photorealistic rendering using materials and lights ShadeMode (6.27.29) - sets the shading style for 3D entities.

6.27.29 ShadeMode

(6.2833 on page 4875) **Note:** This command is replaced by the VisualStyles (6.31.13) command.

Figure 6.2170

Related Commands Hide (6.16.10) - removes hidden lines from 3D entities. Render (6.26.23) - generates a photorealistic rendering using materials and lights RedSdkInfo (6.26.11) - displays rendering related hardware and driver specifications in the command bar. Shade (6.27.28) - generates shaded images of 3D drawings. Solprof (6.27.40) - creates a hidden line representation of 3D solids in a layout viewport. VisualStyles (6.31.13) - creates and controls visual style definitions in the Drawing Explorer.

6.27.30 Shape

(7.3 on page 4931) Places shapes in drawings. **Note:** Before you can place shapes in drawings, you must first

Figure 6.2171

Shape Classic Pro Platinum Mechanical BIM

load a SHP shape file with the Load (6.20.38) command. (6.2172)

Figure 6.2172

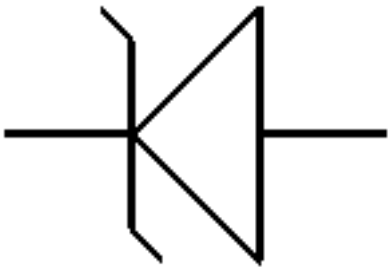

Accessing the Command

command bar: **shape** : **Shape Prompts you in the command bar:** ? to list/Shape to insert: **(Enter the name of a shape, or press ?)** Insertion point for shape: **(Pick a point, or enter x,y coordinates)** Scale factor for shape <1.0>: **(Enter a positive or negative number)** Rotation angle for shape <0>: **(Enter a positive or negative number)** (6.2173) Shapes are an early version of blocks that were highly efficient but difficult to code; shapes are rarely

Figure 6.2173

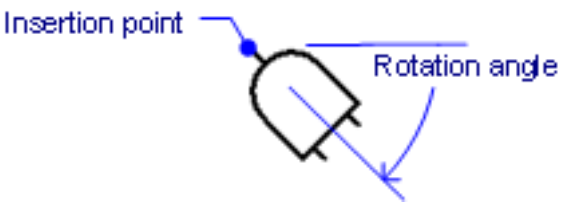

used anymore. The SHP format is also used by certain fonts; it contains a flag to distinguish between shapes and fonts. To code shapes, see **Customizing BricsCAD**.

Command Options

Option	Description
Shape to insert	Specifies the name of the shape; prompts you: 1. **Insertion point for shape - (specify the insertion point; pick a point, or enter x,y coordinates.)** 2. **Scale factor for shape - (specify the scale factor; enter a positive or negative number larger or smaller than 1.0;)** Negative numbers mirror the shape. 3. **Rotation angle for shape - (specify the rotation angle; enter a positive or negative number;)** positive angles are measured clockwise from the positive x axis.

? to list	Lists the names of shapes loaded in the current drawing. Reports the file name and names of shapes: `Loaded shapes: Shape file: C:\dwg \ES .SHX  CON1  RES` If no shapes are loaded, reports: * **no file** * Use the Load (6.20.38) command to load shapes.

Grips Editing

Shapes can be edited directly through grips:

1. Select the shape. Notice that it has one grip at its insertion point.
2. Drag the grip to move the shape.

(6.2174 on the next page)

Figure 6.2174

Related Commands

Load (6.20.38) - loads SHP shape files. Insert (6.17.13) - inserts blocks into drawings.

6.27.31 SheetSet

(6.2833 on page 4875) Opens the Sheet Sets panel.

Figure 6.2175

Accessing the Command

command bar: **sheetset alias: ssm** menu bar: **Tools | Sheet Sets** toolbar: **Standard |** context menu: right-click a toolbar or ribbon, then choose **Sheet Sets** : **SheetSet** Displays a panel: (6.2176 on the next page)

1. Sheet Set (collapsed)
2. Sheet Set (expanded)
3. Sheet Subset (Expanded)
4. Sheet
5. Sheet Subset (collapsed)
6. Properties and variables of the currently selected sheet set, subset or sheet
7. Preview of the currently selected sheet

Figure 6.2176

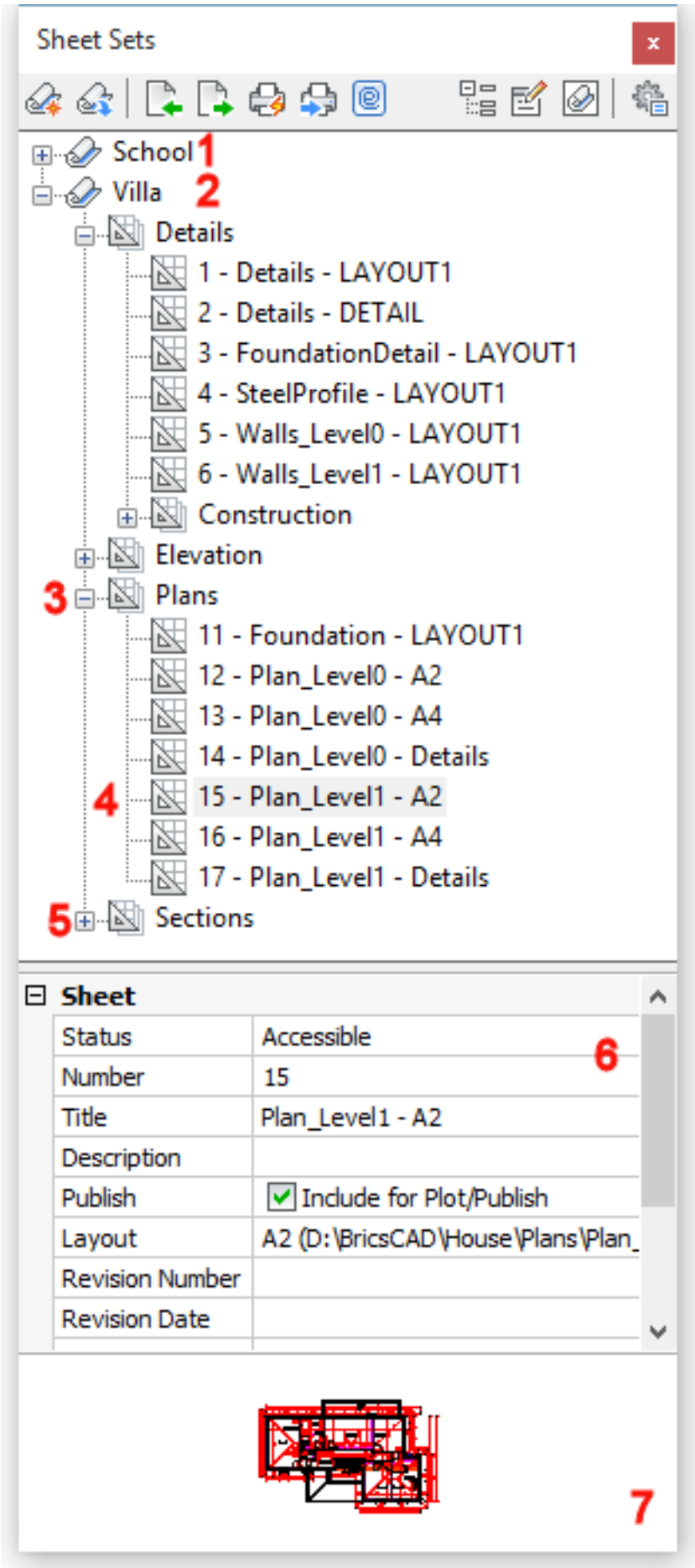

Panel Options

Option	Description
New sheet set	Launches the NewSheetSet (6.22.5) command.
Open sheet set	Launches the OpenSheetSet (6.23.9) command. When a DST file is dropped on the application, it is opened in the Sheet Set Explorer.
Export to XML	Exports a sheet set in XML format. Displays the Export Sheet Set dialog box.
Import from XML	Displays the Import Sheet Set dialog box: (6.2177 on page 4370) • **XML File** - click **Browse** ..., select an XML file in the Select XML File dialog box, then click **OK**. • **Save Sheet Set As** - choose whether to save the imported XML file as DST file using the same location and name as the XML file or to save it to a new location or name. If you choose the latter option, click **Browse** ... in the DST File field, then specify a folder and file name. • **OK** - imports the XML file and saves it to a DST file.
Plot	Plots the currently selected sheet set(s), subset(s) or sheet(s). Depending on the **Publish Sheets in Subset** property of a subset and the **Publish** property of sheets, sheets might not be included.
Publish	Publishes the currently selected sheet set(s), subset(s) or sheet(s). Depending on the **Publish Sheets in Subset** property of a subset and the **Publish** property of sheets, sheets might not be included.
eTransmit	Launches the eTransmit (**??**) command. The currently selected sheet set(s), subset(s) or sheet(s) are included in the eTransmit procedure.
Selection sets	Opens the Sheet Selection Sets dialog: (6.2178 on page 4370). • Select a selection set, then click the **Activate** button to restore the selection. • Right-click a selection set to display a context menu: (6.2179 on page 4370)

Custom Properties	Opens the Custom Properties dialog, which allows you to add custom properties for sheet sets and sheets. Alternatively, in the sheet tree right-click the name of a sheet set or a sheet, and then choose **Custom Properties** in the context menu; displays a dialog box: (6.2180 on page 4371) • Click the **Sheet Set** tab to manage custom sheet set properties. • Click the **Sheets** tab to manage custom sheet properties. • Click the **Add** button to add a custom property; displays the Add Custom Property dialog box in which you add a property name and its initial value: (6.2181 on page 4371) • **Edit** - select a custom property, then click the **Edit** button to edit the value of a custom property. Displays the Custom Sheet Property or Custom Sheet Set Property dialog box in which you edit the name of the property: (6.2182 on page 4371) • **Delete** - select a custom property, then click the **Delete** button to delete the selected property.
View Categories	Expands and collapses the currently loaded sheet sets.

Sheet Set Options

Opens the Sheet Sets options in the Settings (1.10.11) dialog. (6.2183 on page 4372)

- **Sheet set found** (SSFOUND) - displays the sheet set file name associated with the current drawing.
- **Sheet set locate** (SSLOCATE) - controls whether BricsCAD tries to locate and open a sheet set when a drawing is being opened.
- **Sheet set manager auto open** (SSMAUTOOPEN) - controls whether or not the rpgram displays the Sheet Set Manager when a drawing is opened which is associated with a Sheet Set.
- **Sheet set manager poll time** (SSMPOLLTIME) - controls the time interval between automatic refereshes of the status data in a sheet set if the value of SSMSHEETSTATUS = 2.
- **Sheet set manager status** (SSMSHEETSTATUS) - controls whether the status data in a sheet set is refreshed.
- **Sheet set manager state** (SSMSTATE) - determines whether the Sheet Set Manager is active or not.
- **Sheet set template path** (SheetSetTemplatePath) - specifies the path to the Sheet Set Templates folder. Click the **Browse** button (...), then select the path in the File dialog. The default path is: **C:\Users\<user name>\AppData\Local\ Bricsys\BricsCAD\Vxx\en_US\Templates\Sheet Sets**
- **Default new sheet template** (DefaultNewSheetTemplate) -specifies the default drawing template file (*.dwg or *.dwt) for new sheets. Click the **Browse** button (...), then select the file in the F**ile** dialog.
- **Sheet number leading zeroes** (SheetNumberLeadingZeroes) -specifies how to format the **Number** value of new sheets.
- **Sheet set automatic backup** (SheetSetAutoBackup) - determines whether a backup is created whenever a sheet set is opened. The backup files have a *.ds$ extension.

New Sheet(s)	Right click the sheet set name, a subset or a sheet, then choose **New Sheet(s)** in the context menu. The New Sheet(s) dialog box displays: (6.2184 on page 4372) • **Create from scratch, add new drawing** - creates a new drawing and adds a layout in the drawing to the sheet list in the current sheet set or subset: **Number** - accept the automatically calculated number, or else type a new number **Title** - type a name in the Title field to give new sheet a name **File name** - accept the automatically generated name (<Number>+<Title>) or else type a new name **Folder Path** - accept the current path or else click **Browse** ... to set a different path **Template** - accept the current template or else click **Browse** ... to select a different template drawing **Open drawing** - when checked, opens the newly created drawing after you click **OK**. • **Import layouts from existing drawings** - creates new sheets through the New Sheet(s) dialog box: (6.2185 on page 4373) Click **Add drawing(s)** to select the drawings from which you want to import layouts. The layout(s) in the selected drawing(s) are listed: (6.2186 on page 4374) Uncheck the layouts you do not want to import as a sheet. Choose a option from the **Sheet titles** droplist. The options are: **Drawing name**, **Drawing name - Layout name**, and **Layout name**. Choose whether or not to number the new sheets automatically. Click **OK** to create the new sheet(s).

Context Menus

(6.2187 on page 4374)

Right click a sheet set to open the **Sheet Set** context menu.

- **Close Sheet Set** - closes the sheet set.
- **Export to XML** - displays the **Export Sheet Set As** file dialog box. Writes the sheet set definition to an XML file.
- **New Sheet** - displays the New Sheet dialog box, which allows to add new sheet(s) to the current sheet set.
- **New Subset** - adds a new subset to the current sheet set.
- **Selection Sets** - displays the Selection Sets dialog box.
- **Custom Properties** - displays the Custom Properties dialog box.
- **Plot** - prints all sheets in the sheet set.
- **Publish** - launches the Publish (6.24.56) command and loads all sheets in the sheet set and its subsets.
- **eTransmit** - launches the eTransmit (**??**) command to package together all drawings and support files.

(6.2188 on page 4375)

Right click a sheet subset to open the **Subset** context menu:

- **Collapse** / **Expand** - collapses or expands the subset.
- **New Sheet** - displays the New Sheet dialog box, which allows to add a new sheet to the subset.
- **New Subset** - adds a new subset to the subset.
- **Rename Subset** - changes the name for the subset.
- **Remove Subset** - deletes the subset. The deletion is definitive when the modifications are saved when closing the sheet set.
- **Plot** - prints all sheets in the subset.
- **Publish** - launches the Publish (6.24.56) command and loads all sheets in the subset.
- **eTransmit** - launches the eTransmit (**??**) command to package together all drawings and support files.

(6.2189 on page 4375)

Right click a sheet to open the **Sheet** context menu:

- **Open** - opens the drawing with the layout of the selected sheet.
- **Open read-only** - opens the drawing with the layout of the selected sheet in read-only mode to protect it
- **New Sheet** - displays the New Sheet dialog box, which allows to add a new sheet to the sheet set or current subset.
- **Remove Sheet** - deletes the sheet. The deletion is definitive when the modifications are saved when closing the sheet set.
- **Plot** - prints the sheet.
- **Publish** - launches the Publish (6.24.56) command and loads the sheet.
- **eTransmit** - launches the eTransmit (**??**) command to package together all drawings and support files.

(6.2190 on page 4375)

Right-click when multiple sheets are selected to open the **Sheet Selection** context menu. Hold the **Ctrl** key to select multiple sheets. Sheets in different subsets of the same sheet set can be selected. Choose **Save Sheet Selection** to save the currently selected sheets; displays a dialog box: (6.2191 on page 4376) Type a name for the sheet selection, and then click **OK**.

Mouse actions

Double click

- Expands/Collapses a sheet set or a subset.
- Opens a sheet.

Define Properties

Sheet Set properties

Sheet set properties, subset properties and sheet properties can be used in fields. See the Field (6.14.3) command. (6.2192 on page 4376) (6.2193 on page 4377)

- Select a field, and then define the property.
- **New Sheet Location** - click **Browse** ..., and then specify a folder.
- **Sheet Template Layout** - click **Browse** ..., and then choose a template drawing and a layout. (6.2194 on page 4377)
- **Prompt** - choose whether or not to be prompted for a template drawing when creating a new sheet from scratch.

Subset properties	(6.2195 on page 4377) • **Name** and **description** - select the field, and then type a name and description. • **Publish Sheets in Subset** - choose an option • **New Sheet Location** - click **Browse** ..., and then specify a folder. • **Sheet Template Layout** - click **Browse** ..., and then choose a template drawing and a layout.
Sheet properties	(6.2196 on page 4378) • **Number**, **Title**, **Description**, **Revision Number**, **Revision Date**, **Issue Purpose** and **Category** - select a field, and then define the property The **Title** field is mandatory; the other fields are optional. • **Publish** - choose whether or not to include the sheet when the sheet set or the subset is published or plotted. • **Layout** - click **Browse** ...) and then specify a different drawing and/or layout. • **Sheet Custom Properties** - specify the custom properties for the sheet.

Procedures

- Using sheet set properties in a title block (1.22.11)
- To open or close a panel (1.8.7)
- To dock a panel (1.8.7)

Related Commands

SheetSetHide (6.27.32) - closes the Sheet Set panel. NewSheetSet (6.22.5) - creates a new sheet set. OpenSheetSet (6.23.9) - opens an existing sheet set; displays a file dialog box. -OpenSheetSet (6.23.10) - opens an existing sheet set; prompts you in the command bar. Publish (6.24.56) - allows to print a sheet list (= a list of model space or paper space layouts). Saves a sheet list to a file. -Publish (6.24.59) - prints a saved sheet list (= a list of model space or paper space layouts). -ToolPanel (6.29.28) - allows to control the display of tool panels, such as the Properties Bar, the Ribbon or the Sheet Sets panel from the command line.

Figure 6.2177

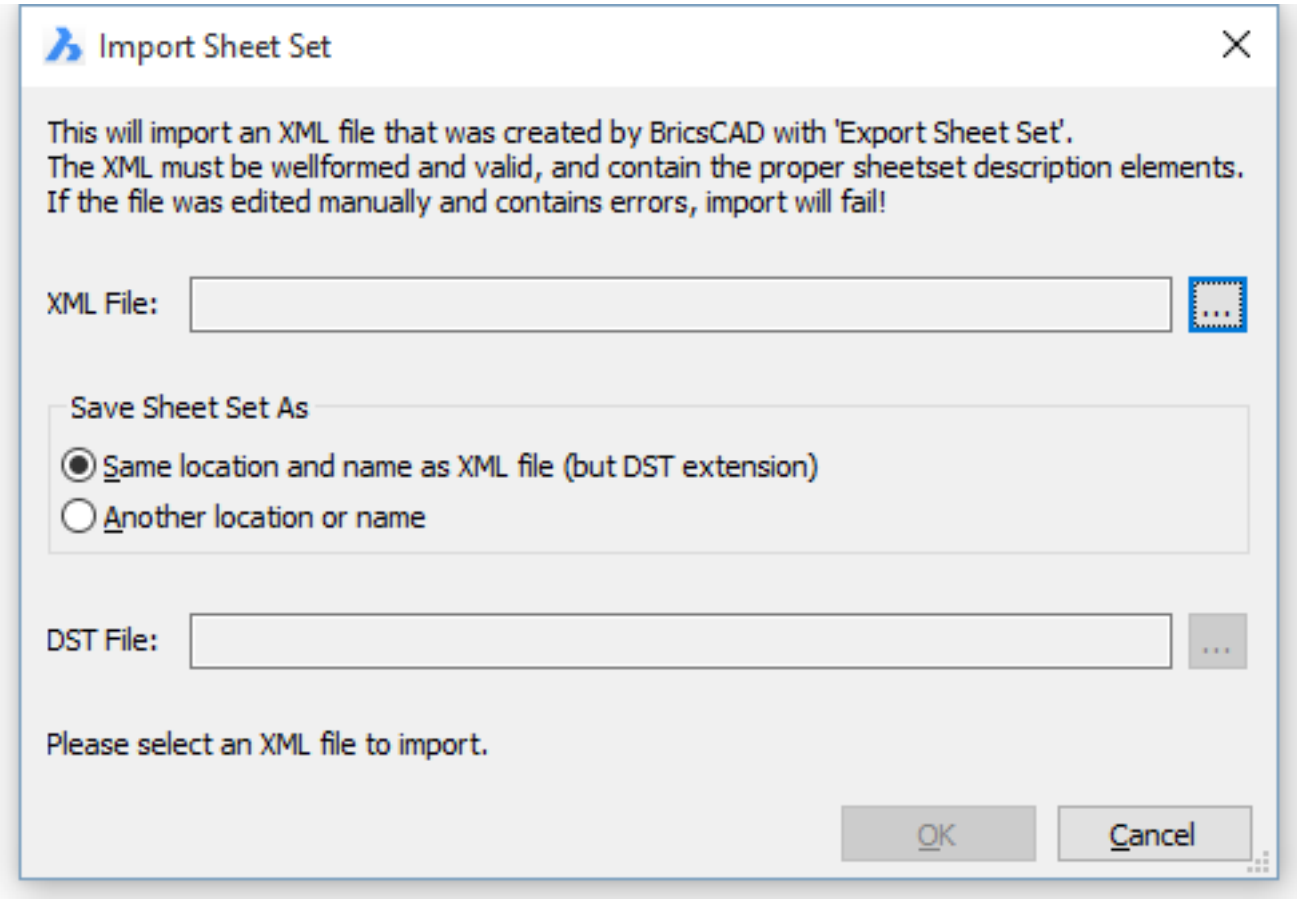

Figure 6.2178

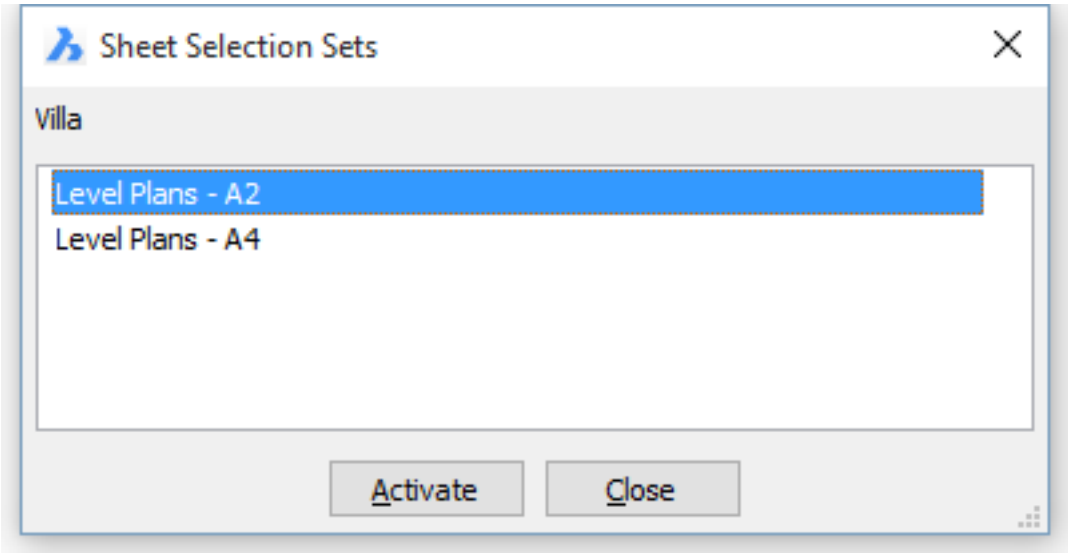

Figure 6.2179

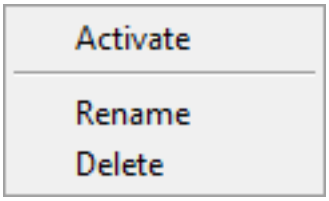

Figure 6.2180

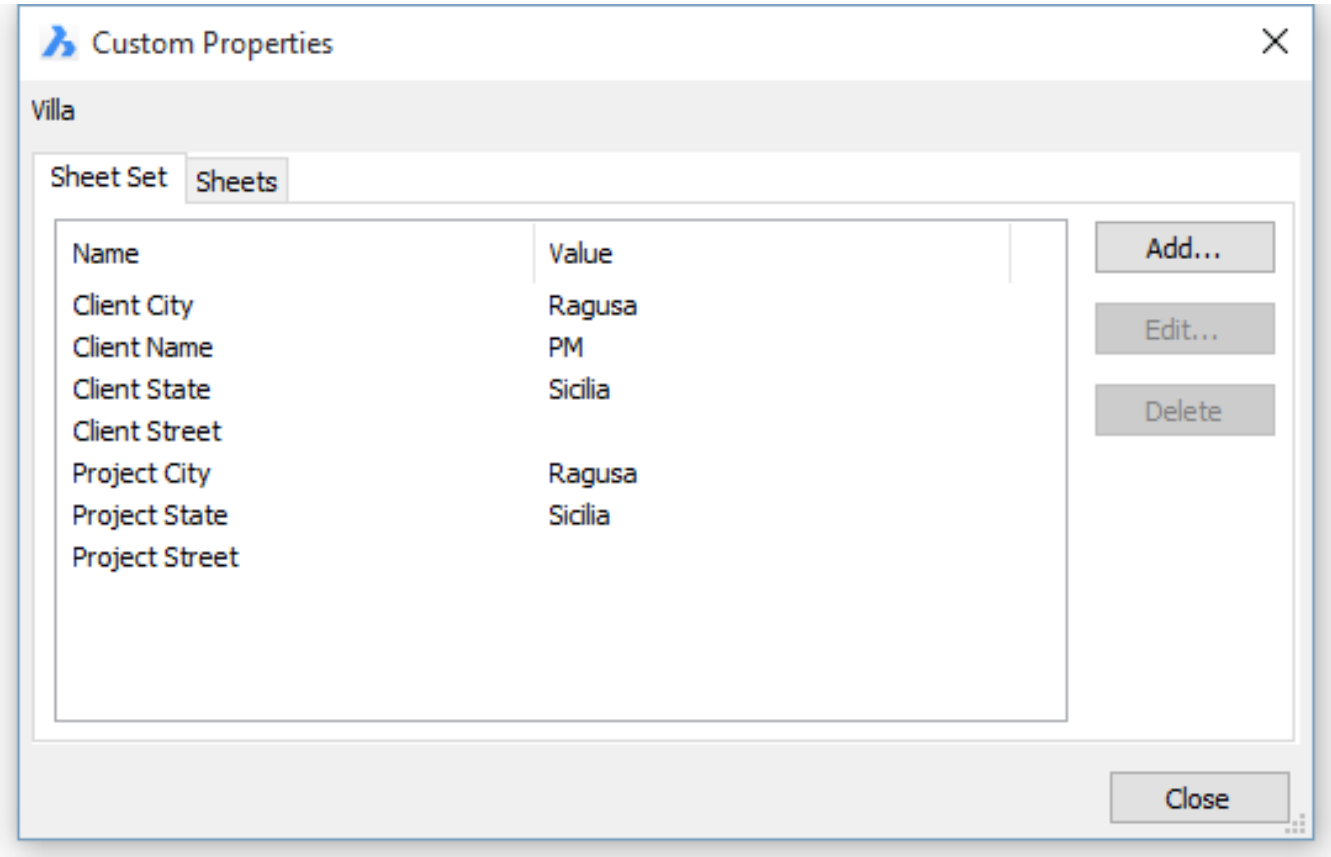

Figure 6.2181

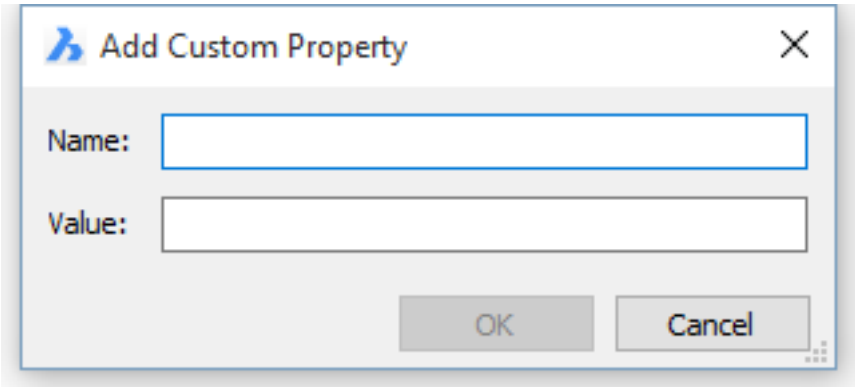

Figure 6.2182

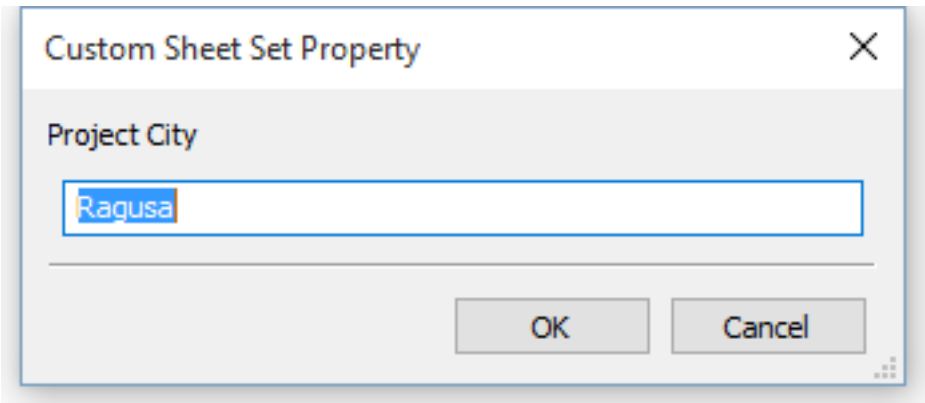

Figure 6.2183

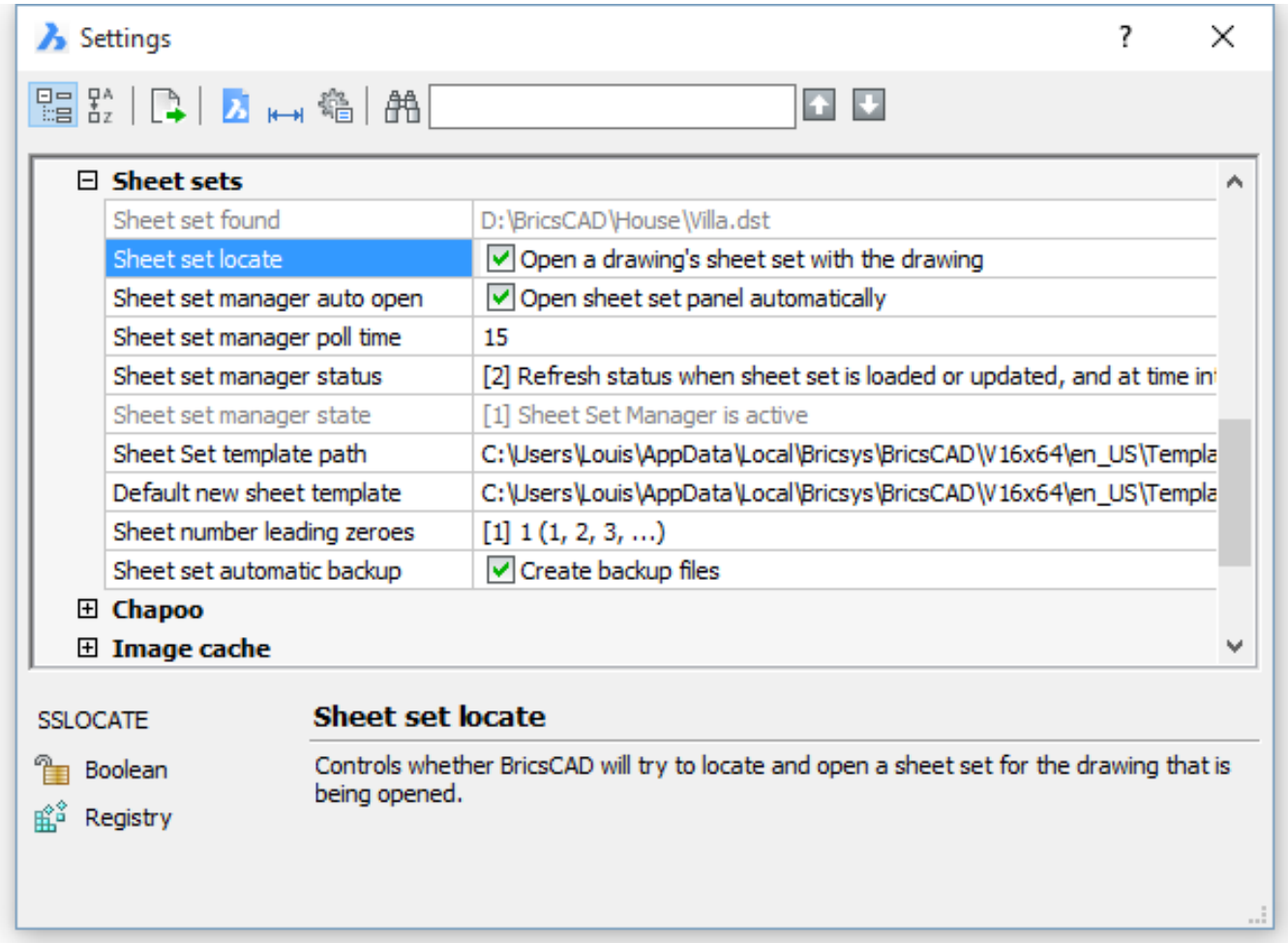

Figure 6.2184

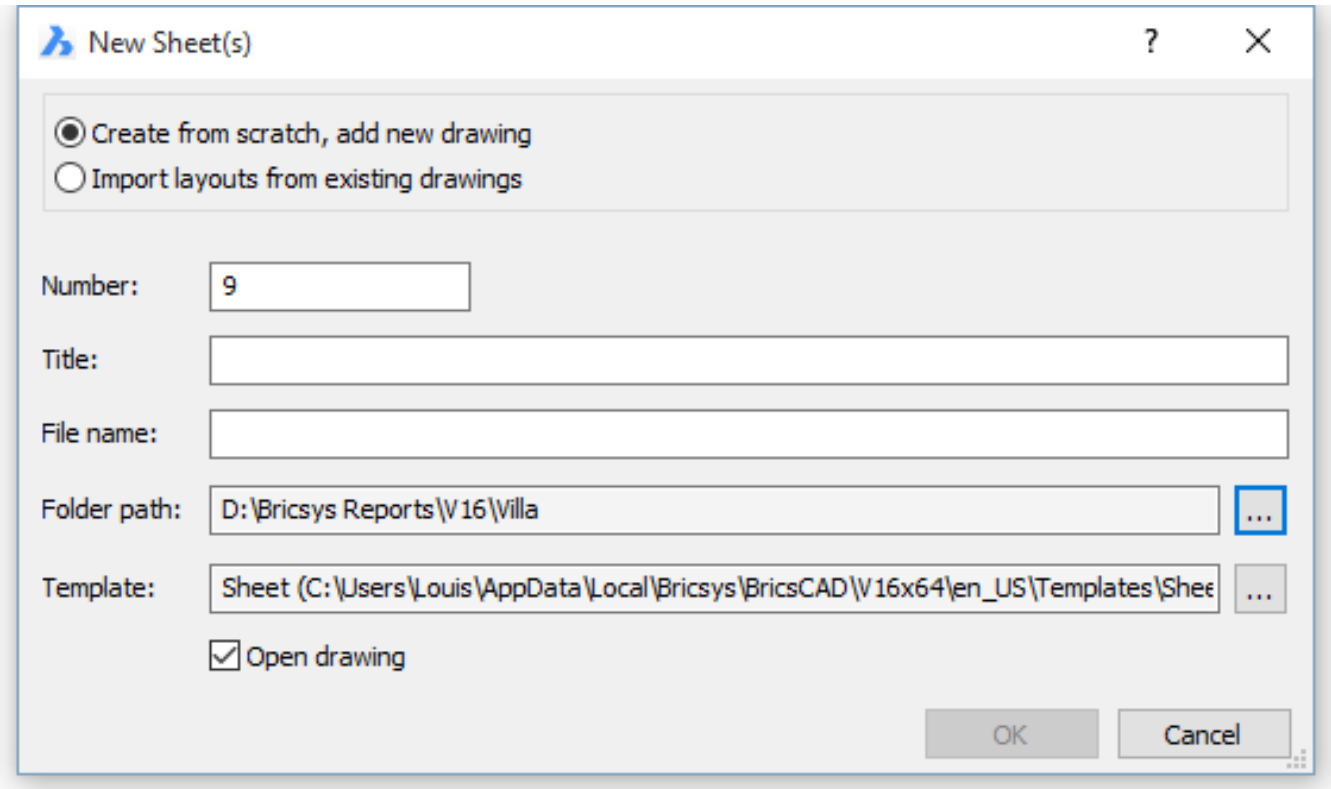

Figure 6.2185

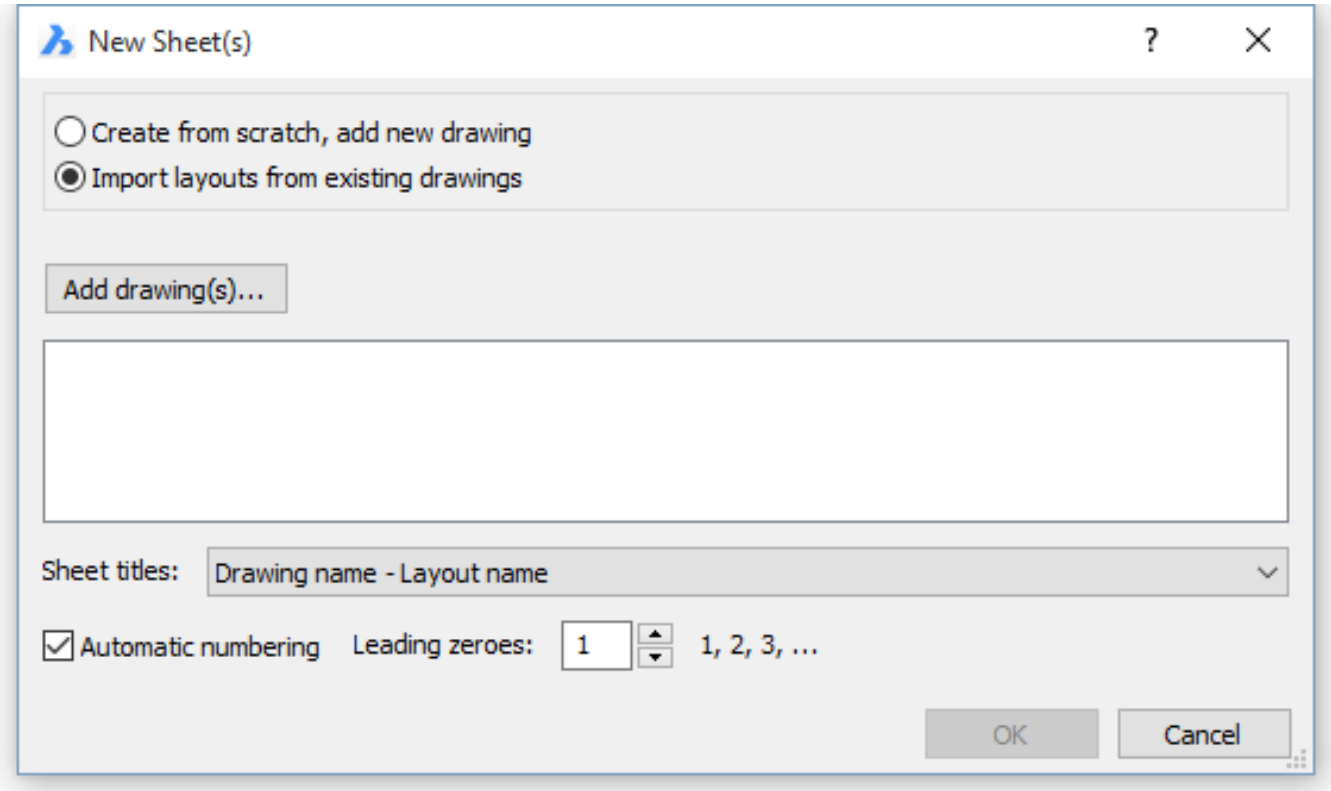

Figure 6.2186

Figure 6.2187

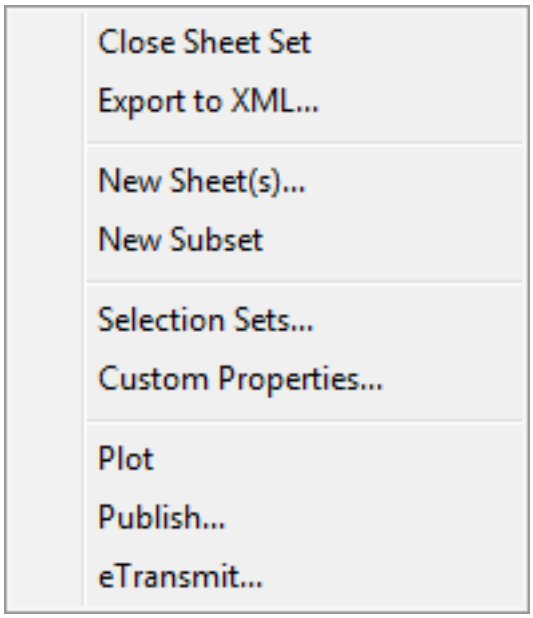

Figure 6.2188

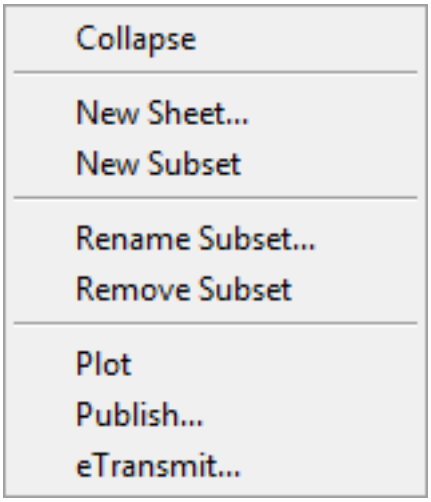

Figure 6.2189

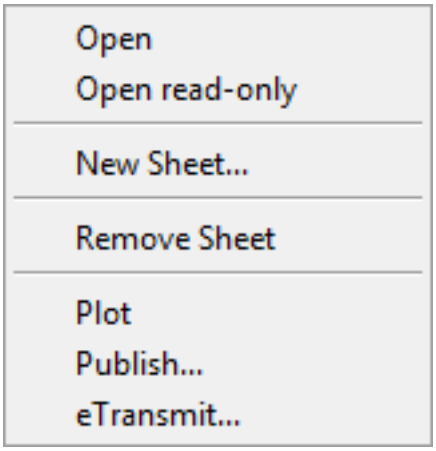

Figure 6.2190

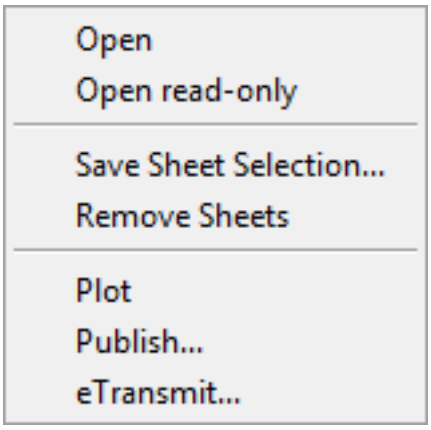

Figure 6.2191

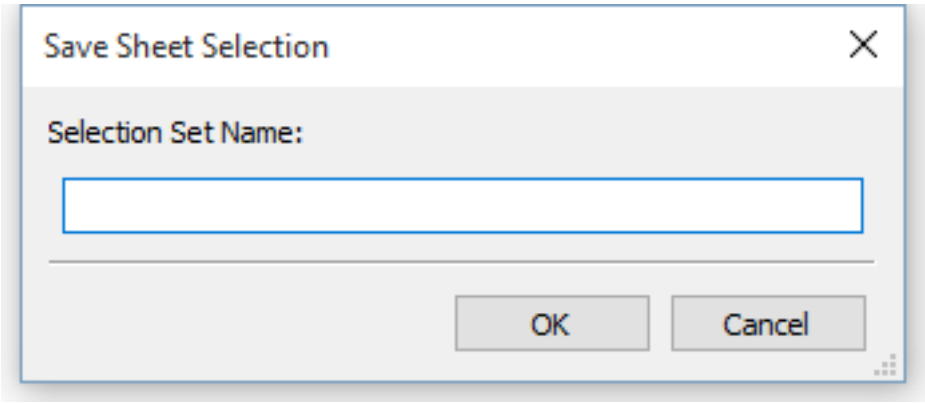

Figure 6.2192

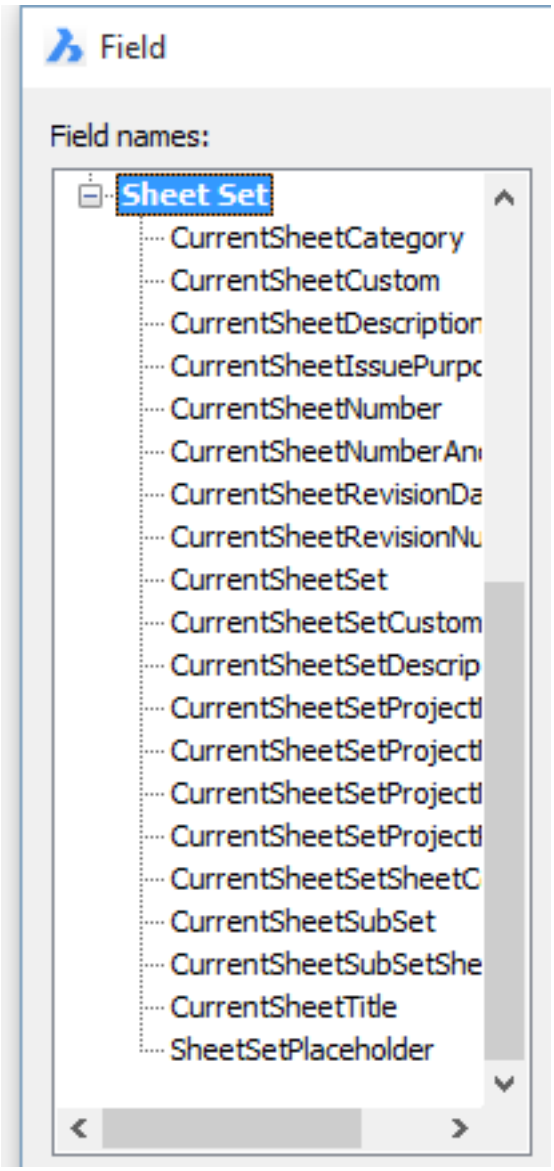

Figure 6.2193

Sheet Set	
Name	FamilyHouse
Description	House in Brighton project
File Path	C:\BricsCAD\House\House.dst
Total Sheets	23
Project Control	
Project Number	
Project Name	
Project Phase	
Project Milestone	
Sheet Creation	
New Sheet Location	C:\BricsCAD\House
Sheet Template Layout	A4_Level0 (C:\Bricscad Training\Bricscad\TrainingCD\EN\Exercises\House.dwg)
Sheet Set Custom Properties	
Address	5 Sea Drive, Brighton
Architect	Michael Brickstone
Owner	Mr. Fisherman
Sheet Custom Properties	
Size	A0

Figure 6.2194

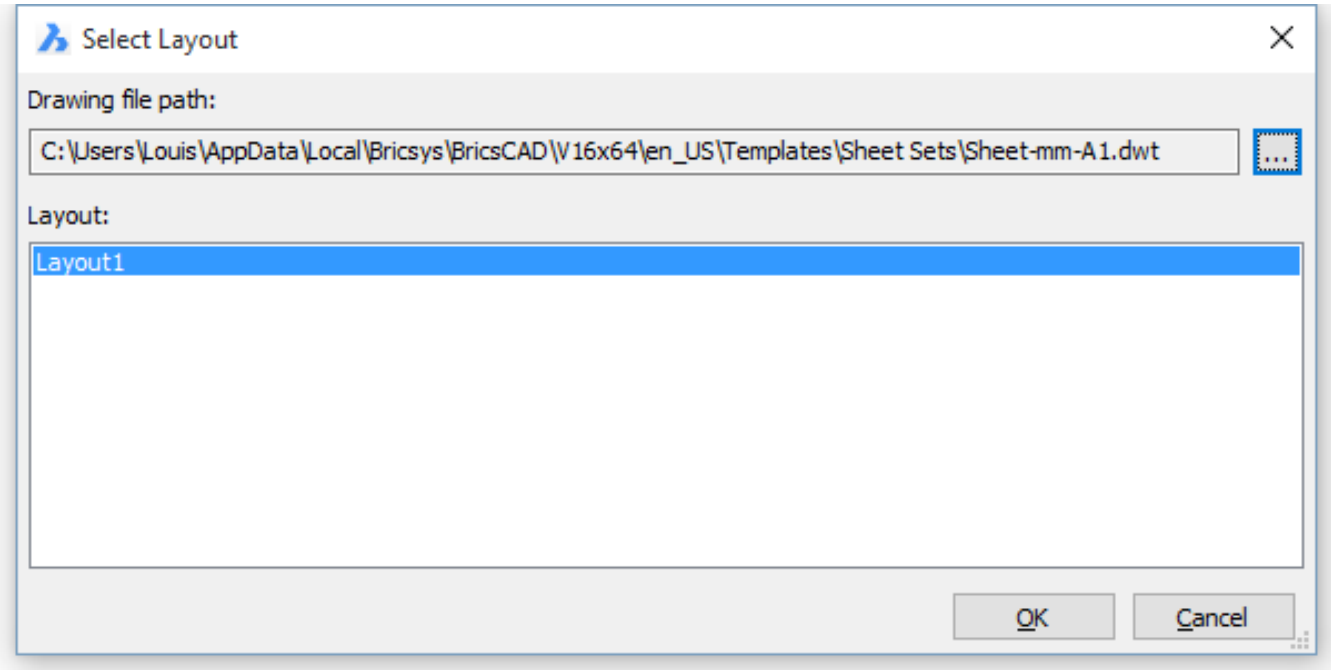

Figure 6.2195

Subset	
Name	Construction
Description	
Publish Sheets in Subset	Publish by sheet 'Include for publish' setting
New Sheet Location	C:\BricsCAD\House
Sheet Template Layout	A4_Level0 (C:\Bricscad Training\Bricscad\TrainingCD\EN\Exercises\House.dwg)
Total Sheets	3

Figure 6.2196

Sheet	
Number	6
Title	Walls_Level1 - LAYOUT1
Description	
Publish	☑ Include for Plot/Publish
Layout	LAYOUT1 (C:\BricsCAD\House\Details\Walls_Level1.dwg)
Revision Number	
Revision Date	
Issue Purpose	
Category	
Sheet Custom Properties	
Size	A0

6.27.32 SheetSetHide

(6.2833 on page 4875) Closes the Sheet Set panel.

Figure 6.2197

Accessing the Command

command bar: **sheetsethide : SheetSetHide** No prompt

Command Options

No options

Related Commands

SheetSet (6.27.31) - manages sheet sets. Opens the Sheet Sets panel. -ToolPanel (6.29.28) - allows to control the display of tool panels, such as the Properties Bar, the Ribbon or the Sheet Sets panel from the command line.

6.27.33 Shell

Opens Windows command prompt window; runs other applications.

Accessing the Command

command bar: **shell** transparent: **'shell** alias: **sh : Shell Prompts you in the command bar:** OS Command: **(Enter the name of a Windows program, or press Enter for the command prompt window.)** (6.2289 on page 4447) Enter

Figure 6.2198

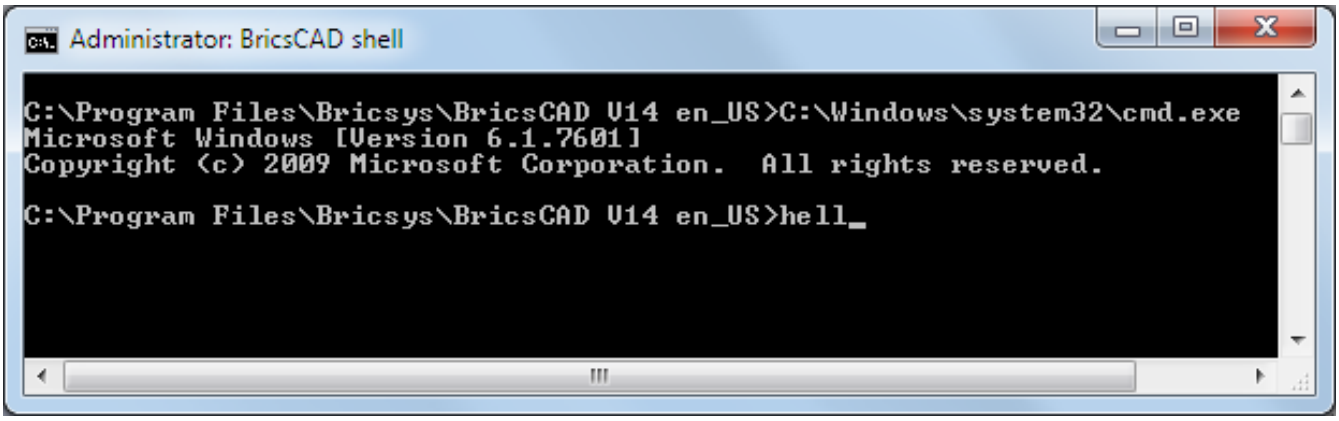

commands or names of programs, such as 'Notepad'. For a list of operating system commands, enter Help . To exit the window, enter Exit .

Command Options

Related CommandsStart (6.27.46) - starts other applications.Sh (6.27.27) - opens the operating system command prompt window; runs other applications.Files (6.14.5) - displays the operating system's File Manager.

Option	Description
OS Command	Specifies the name of the Windows program to run. Press Enter to open the Windows command prompt window.

6.27.34 Singleton

(6.2833 on page 4875) Determines whether (or not) multiple copies of BricsCAD can run at the same time.

Figure 6.2199

Accessing the Command

command bar: **singleton** transparent: **'singleton : Singleton Prompts you in the command bar:** Allow only single BricsCAD application instance? [Yes/No] <No>: (**Press Y or N)** When set to no, only a single instance of BricsCAD can run. When set to yes, you can launch two or more copies of BricsCAD at the same time.

Command Options

Option	Description
Allow only single BricsCAD application instance	Toggles single instance mode of BricsCAD: • **Yes** - allows only one copy of BricsCAD to run • **No** - allows two or more copies of BricsCAD to run Some third-party applications run only in a single instance of BricsCAD.

Related Commands

None.

6.27.35 Sketch

(6.2833 on page 4875) Draws freehand sketches made of polylines or lines. (6.2201)

Figure 6.2200

Figure 6.2201

Accessing the Command

command bar: **sketch** alias: **freehand** menu bar: **Draw | Sketch** ribbon: **Draw | Draw | Polylines | Sketch** toolbar: **Draw |** **: Sketch Prompts you in the command bar:** Sketch: Length of segments <0.1000>: **(Enter a number, pick two points, or else press Enter to accept the default)** Press ENTER or click to toggle [Erase/Connect/save and eXit/Quit no save/Record (save)]: **(Click to start sketching, click again to toggle pen up/down)** Press ENTER or click to toggle [Erase/Connect/save and eXit/Quit no save/Record (save)]: **(Enter an option, or press X to exit the command)** During sketching, the lines are green until the sketch lines are saved: Saving sketch lines ... Depending of the status of the SKPOLY system variable sketches are made from lines or polylines.

Command Options

Option	Description
Length of segments	Specifies the length of segments. Enter a number. Too small a segment length results in large drawings.
Press ENTER or click to toggle	Allows you to move the pen without drawing: (6.2202 on the next page)
Erase	Erases the sketch lines from their endpoints interactively. Click to stop erasing and restart sketching. (6.2203 on the facing page)
Connect	Connects cursor to end of the last segment; prompts you: **Point cursor to end of last sketch line - (move the cursor to the end of the last sketch.)** This option is meant for use after a pen up.
save and eXit	Saves the sketch; reports: **Saving sketch lines.** Exits the sketch command.
Quit no save	Exits the command without saving the sketch.
Record (save)	Saves the sketch; reports: **Saving sketch lines.** The green lines turns black. You can continue sketching.

Procedures

- Setting the Sketch Poly (SKPOLY) system variable (1.17.15)
- Creating a freehand sketch (1.17.15)

Related Commands

PLine (6.24.28) - draws polyline segments and arcs. RevCloud (6.26.30) - draws revision clouds.

Figure 6.2202



Figure 6.2203



6.27.36 Slice

(6.2777 on page 4835) Creates 3D solids and surfaces by cutting existing entities. (6.2207 on page 4387)

Figure 6.2204

Shape Classic Pro Platinum Mechanical BIM

Accessing the Command

command bar: **slice** alias: **sl** menu bar: **Model | 3D Solids | Slice ribbonP** toolbar: **3D Solids : Slice Prompts you in the command bar:** Select entities: **(Choose one or more 3D solids or surfaces.)** Entities in set: 1 Select entities: **(Choose more 3D solids or surfaces, or press Enter to continue)** Specify first point on slicing plane or [Object/Surface/Zaxis/View/XY/YZ/ZX/Line-point/3points/Multislice] <3points>: **(Pick a point or enter an option)**

Command Options

Option	Description
Select entities	Specifies the entities that will be sliced. Choose one or more 3D solids or surfaces; this command does not work with 2D regions.
Specify first point on slicing plane	Slices solids and surfaces with a plane which is perpendicular to the XY-plane of the current coordinate system, defined by two points; prompts you: (6.2206 on page 4387) 1. **Specify first point on slicing plane - (pick a point, such as #1 in the figure, or enter x,y,z coordinates.)** 2. **Specify second point on slicing plane - (pick another point such as #2)** 3. **Specify a point on desired side of the plane or Both - (enter an option)**: • Choose one of the parts, the other is erased • **B** - retains both. The section plane is perpendicular to the XY-plane of the World coordinate system (WCS): The sliced entity can be separated and its two parts manipulated as independent entities: (6.2207 on page 4387)
Object	Slices solids and surfaces with an intersecting entity; the entity defines the plane that slices the 3D selected entities. Prompts you: **Select a circle, ellipse, arc, 2D-spline, 2D-polyline, planar 3d Solid face, planar Surface face, or planar region - (choose an entity. In addition to the entities listed by the prompts, you can also use an elliptical arc.)** (6.2208 on page 4388) To use a planar 3D solid face as the slicing plane, ensure that the **Select Faces** option of the **SELECTIONMODES** system variable is on. (6.2209 on page 4388) (6.2210 on page 4388)(6.2211 on page 4389)
Surface	Slices solids and surfaces with a surface; prompts you: **Select a surface - (select a surface entity.)**

Zaxis	Slices solids and surfaces with a plane defined by one point on the plane, and a second point on the plane's normal (z axis); prompts you: 1. **Specify a point on the section plane - (pick a point to define the location of the section plane (1).)** 2. **Specify a point on the Z-axis (normal) of the plane - (pick another point to define the normal (2).)**The section plane is perpendicular to the line through the specified points. (6.2212 on page 4389) The section plane is defined by the centroid of the front face of the cube (1) and the Z axis through this point and a corner of the cube (2). The section plane is perpendicular to line 1-2.
View	Slices solids and surfaces with a plane defined by the current 3D viewpoint; prompts you: **Specify a point on the current view plane - (pick a point to define the height of the plane.)** The section plane is perpendicular to the view direction and passes through the picked point. (6.2213 on page 4389)
XY	Slices solids and surfaces with a plane parallel to the XY-plane of the current coordinate system; prompts you: **Specify a point on the XY-plane - (pick a point to define the position of the slicing plane.)** (6.2214 on page 4390)
YZ	Slices solids and surfaces with a plane parallel to the YZ-plane of the current coordinate system; prompts you: **Specify a point on the YZ-plane - (pick a point to define the position of the slicing plane.)** (6.2215 on page 4391)
ZX	Slices solids and surfaces with a plane parallel to the ZX-plane of the current coordinate system; prompts you: **Specify a point on the ZX-plane - (pick a point to define the position of the slicing plane.)** (6.2216 on page 4391)
Line-point	Slices solids and surfaces with a plane defined by a linear entity and a point; prompts you: 1. **Select a line, 2d-polyline segment, linear edge of 3dSolid or surface, or axial entity to use its axis - (select a linear entity.)** 2. **Specify point on slicing plane - (pick a point.)** (6.2217 on page 4392)
3points	Slices solids and surfaces with a plane defined by three points; prompts you: 1. **Specify first point on plane - (pick a point or enter x,y,z coordinates.)** 2. **Specify second point on plane - (pick another point.)** 3. **Specify third point on plane - (pick a third point.)** (6.2218 on page 4392)

Multislice	Slices solids and surfaces in more than one place using a face; prompts you: 1. **Select a planar Face or a planer Surface or <XY> - (pick a face.) Specify distance to create slice - (pick a slice location.) Specify distance to create slice or Repeat [Repeat] - (pick another slice location,or else press Enter to exit the command.)** (6.2219 on page 4393)
Specify a point on desired side of the plane or Both	Specifies which of the two portions to keep; prompts you: **Specify a point on desired side of the plane or [Both] <Both>:** Do one of the following: • Specify a point on the desired side of the slicing plane. • **Both** - retains both parts

Related Commands

BimSplit (6.7.43) - splits segmented solids into separated solids and allows to split a solid using a selection of cutting faces. Interfere (6.17.18) - creates 3D volumes of intersecting 3D solid models. Intersect (6.17.19) - removes volumes not in common between two solid models. Region (6.26.19) - creates 2D regions from 2D entities. Section (6.27.11) - creates 2D regions from 3D models. Subtract (6.27.58) - removes one solid model from a second. Union (6.30.6) - joins two or more solid models into a single entity.

Figure 6.2205

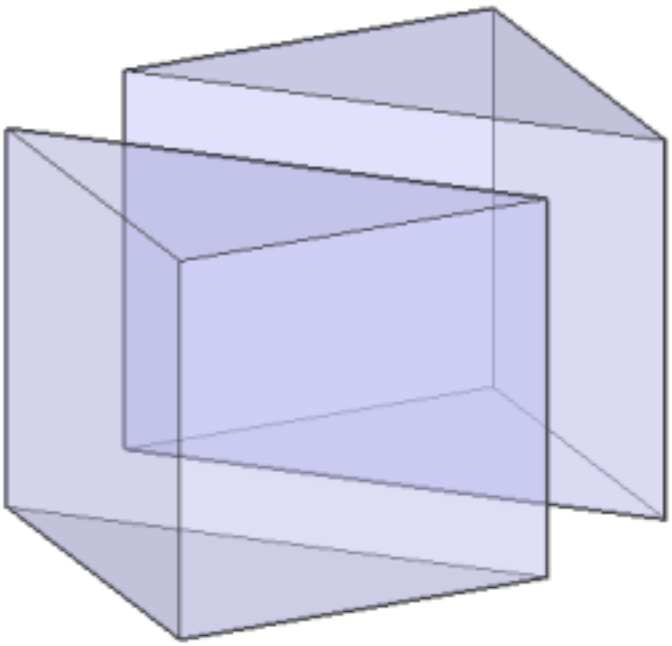

Figure 6.2206

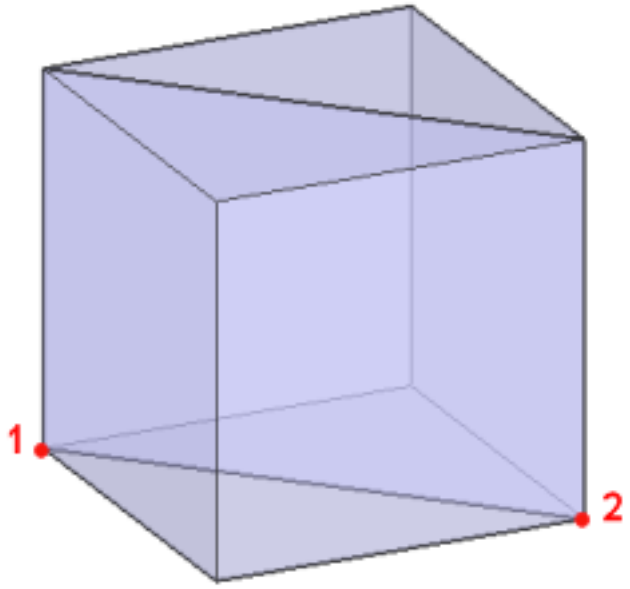

Figure 6.2207

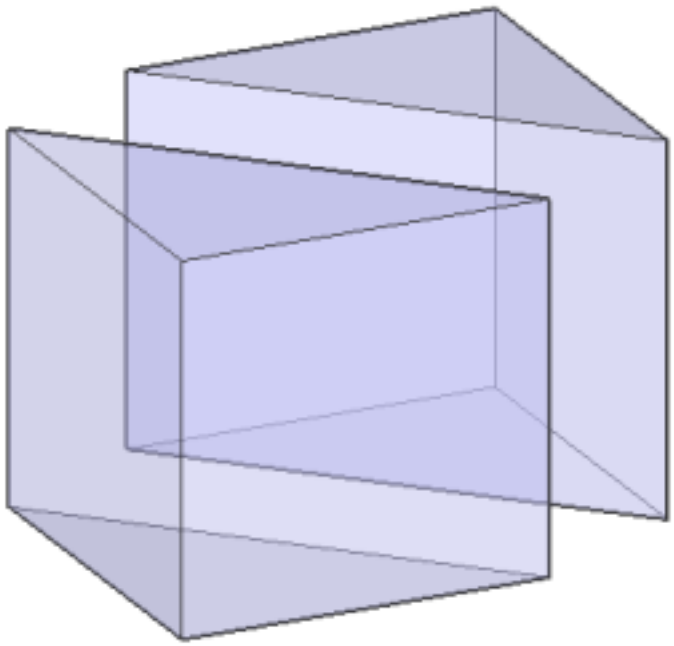

Figure 6.2208

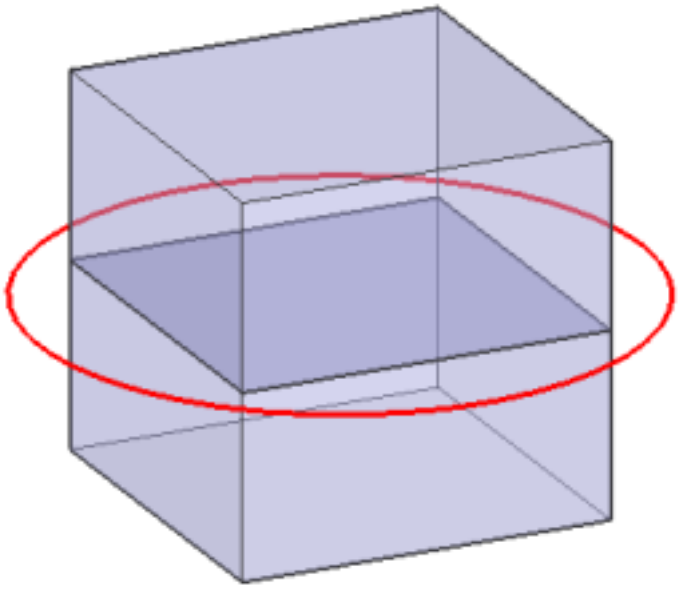

Figure 6.2209

Figure 6.2210

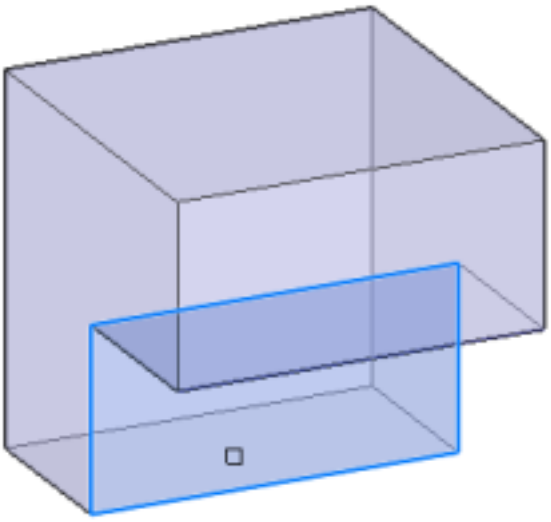

Figure 6.2211

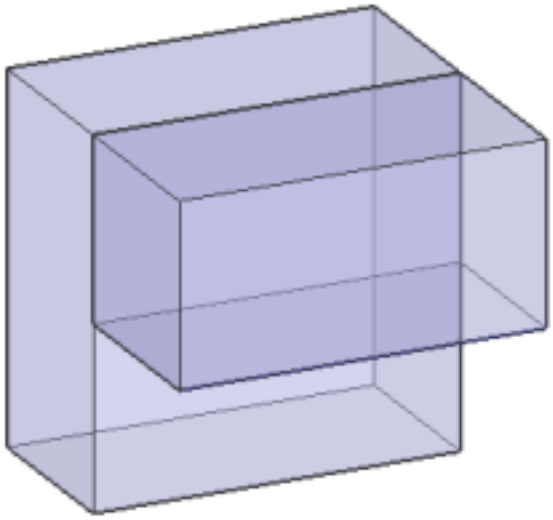

Figure 6.2212

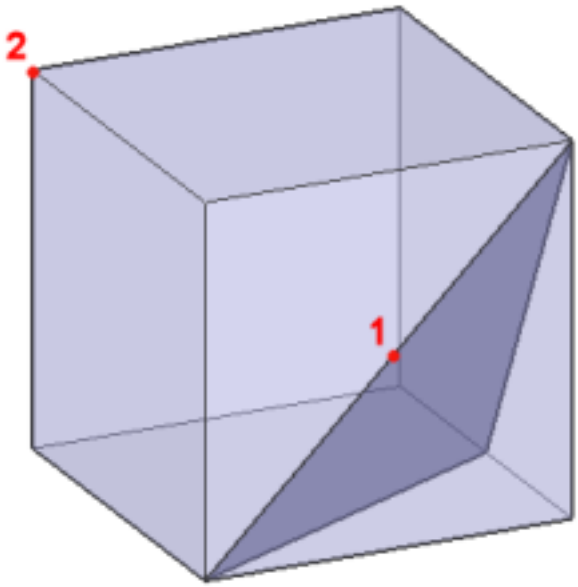

Figure 6.2213

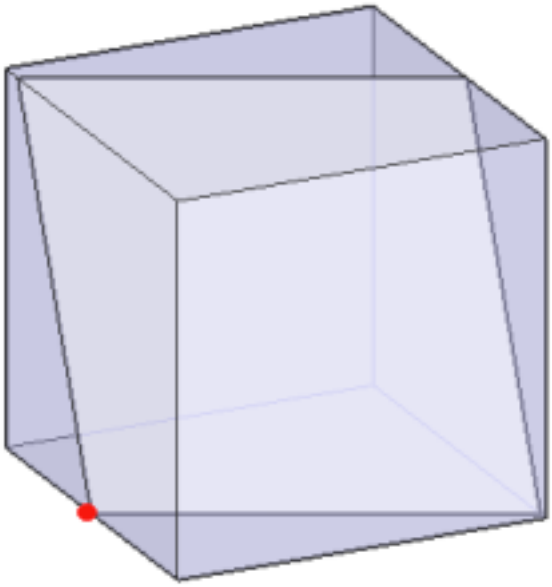

Figure 6.2214

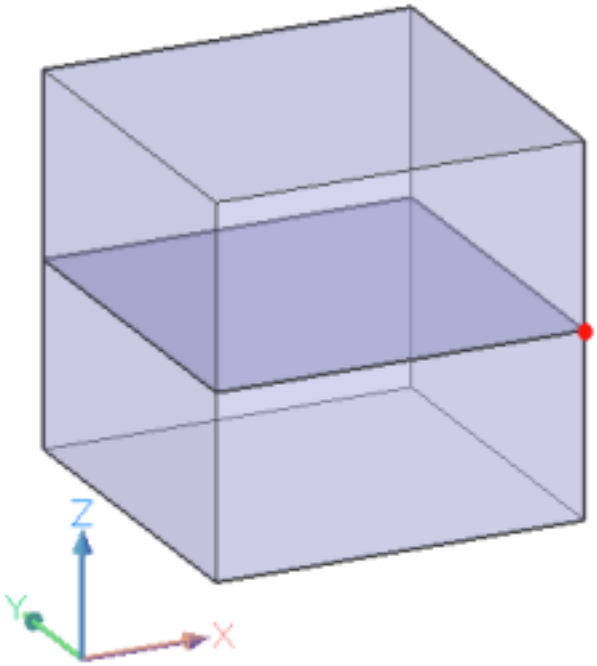

Figure 6.2215

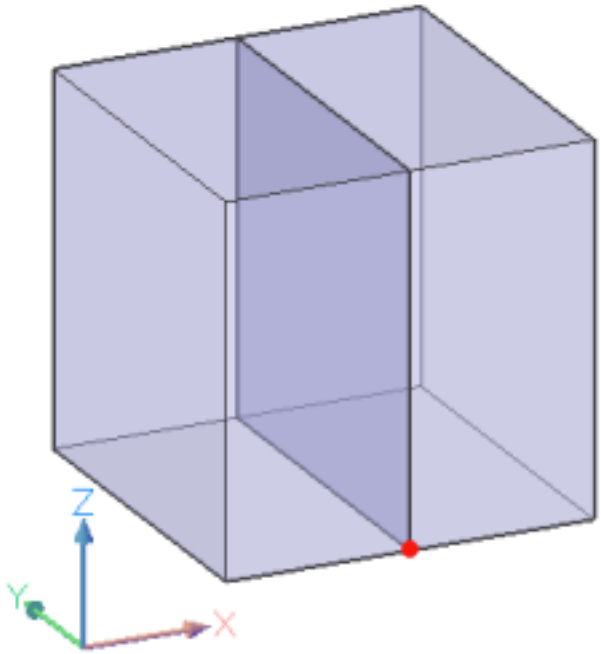

Figure 6.2216

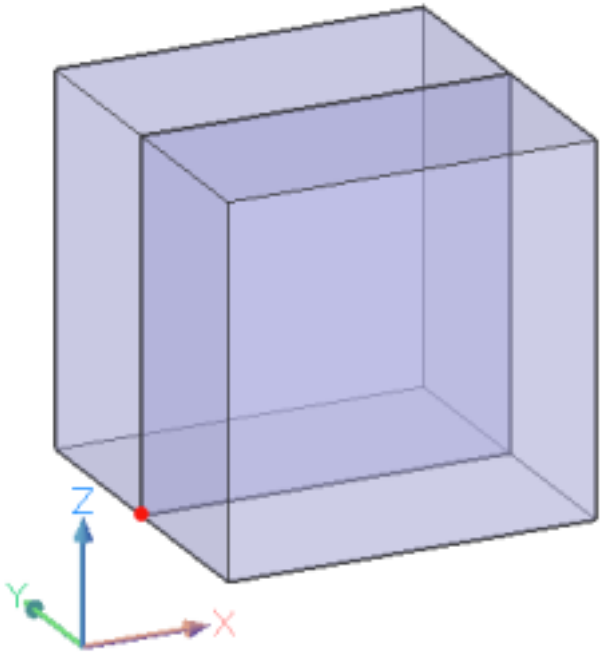

Figure 6.2217

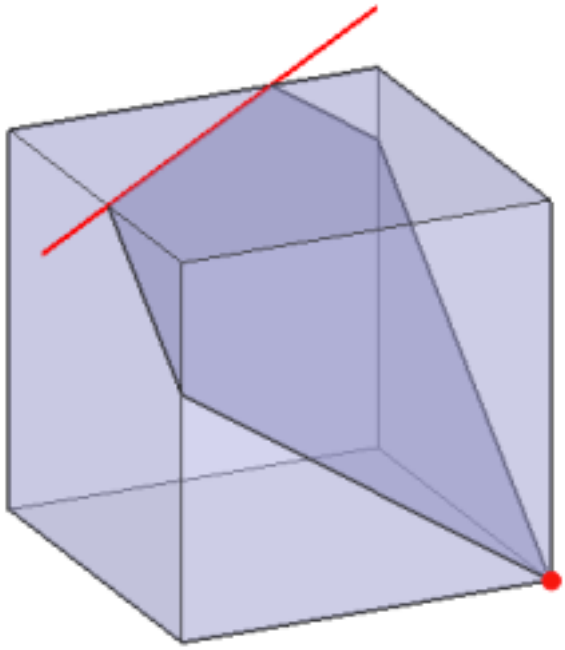

Figure 6.2218

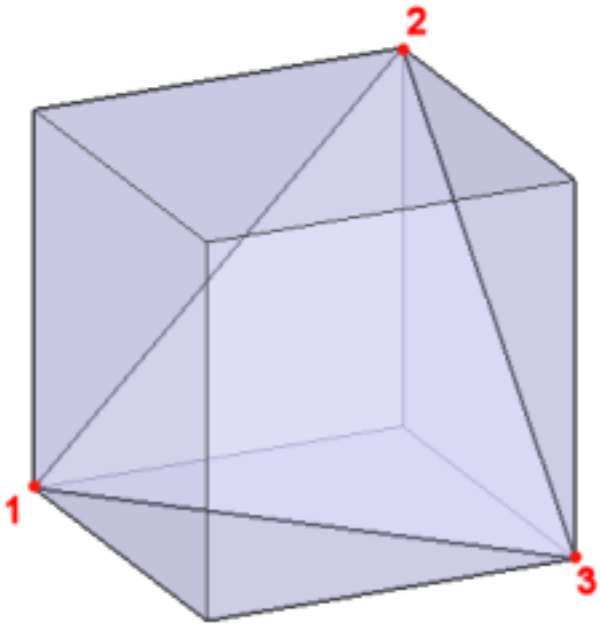

Figure 6.2219

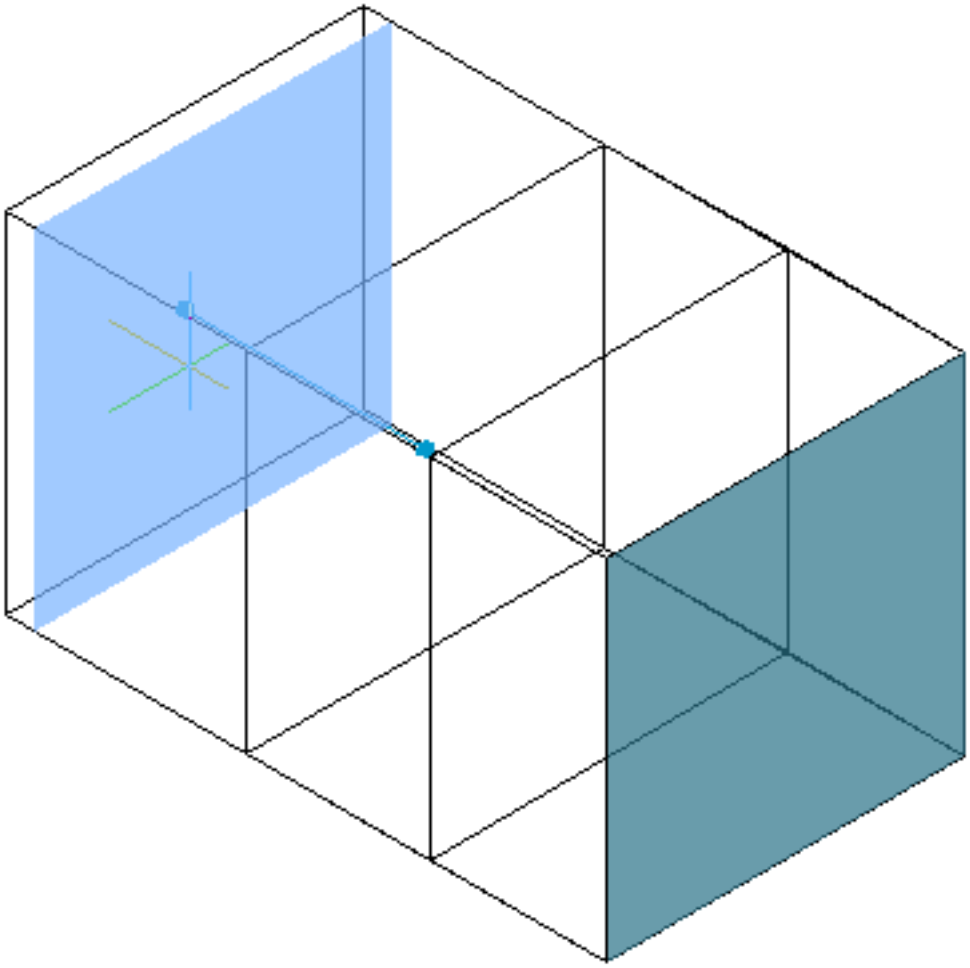

6.27.37 Snap

(6.2833 on page 4875) Toggles snap mode for setting cursor movement increments, and sets properties for snap

Figure 6.2220

distances.

Accessing the Command

command bar: **snap** transparent: **'snap** shortcut: **F9 Ctrl+B** alias: **sn** menu bar: **Settings | Snap** ribbon: **Settings | Snap** status bar: **SNAP** toolbar: **Settings |** **: Snap Prompts you in the command bar:** Snap is off (x and y = 10): Set snap spacing or [snap ON/Rotate/snap Style/Aspect]: **(Enter a number for spacing, or enter an option)** Snap acts as a cursor resolution, constraining cursor movement to discrete distances, such as 0.5".

Command Options

Option	Description
Set snap spacing	Specifies the distance the cursor moves: • Enter a single number to specify the spacing between snap points • Pick a point, or else enter x,y coordinates to show the snap spacing; prompts you: **Second point - (pick another point, or enter x,y coordinates.)**
snap ON	Turns on snap in the current viewport, and so the cursor's movement jumps by the snap increment, with some exceptions: • Snap must be turned on in each viewport separately • When DRAGSNAP is off, snap is only in effect during drawing and editing commands; when DRAGSNAP is on, the cursor also snaps when no command is active. • When SNAPSTYL is on, the cursor snaps instead to the isometric grid • When the SNAPTYPE variable = 1, the cursor snaps instead to the polar (radial) distance specified by the POLARDIST variable. • When the SNAPTYPE variable = 2, the cursor's snap distance is adjusted by the AdapticeGripdStepSize variable.
snap OFf	Turns off snap.

Rotate	Rotates the snap grid; prompts you: 1. **Base point for snap grid - (specify the point about which the snap grid rotates; pick a point or enter x,y coordinates.)** 2. **Rotation angle - (specify the angle to which to rotate the snap grid.)** This option also rotates the grid, the crosshair cursor, and the orthographic axes. It does not affect the WCS or the UCS icon.
snap Style	Toggles between standard and isometric style; prompts you: **[Standard/Isometric] <Standard> - (enter an option:)** • **Standard** - rectangular snap distances • **Isometric** - sets grid, snap distance and crosshair cursor to the current isometric plane (determined by the SNAPISOPAIR variable), and adds the Isocircle option to the Ellipse (6.13.5) command.
Aspect	Specifies the snap spacing independently in the x and y directions; creates a rectangular snap grid. Prompts you: 1. **Horizontal spacing - (specify the space between snap points in the x direction.)** 2. **Vertical spacing - (specify the space between snap points in the y direction.)**

Status Bar Menu

Right-click SNAP on the status bar for the shortcut menu: (6.2612 on page 4684) (6.2502 on page 4604)

Figure 6.2221

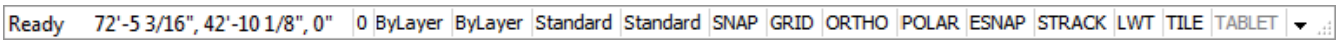

Figure 6.2222

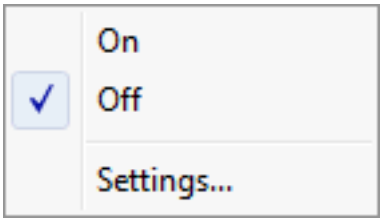

Shortcut Menu	Description
On	Turns on snap.
Off	Turns off snap.

Settings	Opens the Snap/Grid section of the Settings dialog box: **Snap angle** - sets the angle of the snap, grid display, and ortho mode in the current viewport, relative to the current UCS. **Snap base** - specifies the x,y-coordinates about which the snap rotates. **Snap isometric pair** - specifies the current isometric plane (requires Snap Style to be set to Isometric Snap; see the Isometric (6.17.22) command): • **Left** - left isometric plane • **Top** - top isometric plane • **Right** - right isometric plane **Snap mode** - toggles snap mode: • On - turns on snap • Off - turns off snap **Snap style** - specifies the snap style; click the droplist and choose one: • **Rectangular snap** - regular snap mode • **Isometric snap** - isometric mode **Snap type** - specifies the snap type; click the droplist and choose one: • **Grid snap** - uses distances along the x and y axes • **Polar snap** - uses relative distance and angle **Snap unit** - specifies the snap increment distance: • **X** - spacing in the x direction • **Y** - spacing in the y direction There is no snap in the z direction.

Procedures

- Using snap and grid (1.14.12)

Related Commands

Settings (6.27.23) - sets parameters related to snap mode. Grid (6.15.22) - controls the display of the grid. Isoplane (6.17.22) - switches to the next isometric plane.

6.27.38 Solid

(6.2833 on page 4875) Draws 3 and 4-sided solid-filled regular and irregular 2D polygons; does not draw 3D

Figure 6.2223

Shape Classic Pro Platinum Mechanical BIM

solids. (6.2224)

Figure 6.2224



Accessing the Command

command bar: **solid** aliases: **plane so** menu bar: **Draw | Solid** ribbon: **Draw | Draw | Polygons | Solid** toolbar: **Draw | Polygons |** **: Solid Prompts you in the command bar:** Set first point of plane or [Rectangle/Square/Triangle]: **(Pick a point, or enter an option)** Second point: **(Pick another point)** Third point of plane: **(Pick another point)** Fourth point: **(Pick another point to draw a quadrangle, or else press Enter to draw a triangle and exit the command)** Third point of plane: **(Pick another point to draw an adjoining triangle, or press Enter to exit the command.)**

Command Options

Option	Description
Set first point of plane	Specifies the first corner of the solid-filled polygon: • Pick a point • Enter x,y coordinates After picking this point, the program draws a ghost line to the next point.
Second point	Specifies the second corner of the polygon. The program previews the shape and size of the polygon.
Third point of plane	Specifies the third corner of the polygon. (6.2226 on page 4399)
Fourth point	To draw a solid-filled triangle, press **Enter** at this prompt; otherwise, specify the fourth corner of the polygon. (6.2227 on page 4399)

Third point on plane	Starts drawing an adjacent polygon. The third and fourth points of the first polygon become the first and second points of the second polygon. (6.2228 on page 4400) To end the command, press **Enter** at the this prompt.
Rectangle	Draws one or more connected solid-filled rectangles; prompts you: 1. **First point of plane - (pick a point or enter x,y coordinates.)** 2. **Other corner of rectangle - (pick another point.)** 3. **Rotation angle for plane - (pick a point, or enter an angle.)** 4. **Other corner of rectangle - (pick a point, or else press Enter to stop.)** (6.2229 on page 4400)
Square	Draws one or more connected solid-filled squares; prompts you: 1. **First point of plane - (pick a point or enter x,y coordinates.)** 2. **Second corner of square - (pick a point.)** 3. **Second corner of square - (pick a point, or else press Enter to stop.)** (6.2230 on page 4400)
Triangle	Draws one or more connected equilateral solid-fileld triangles; prompts you: 1. **First point of plane - (pick a point or enter x,y coordinates.)** 2. **Second corner of triangle - (pick a point; the cursor's movement determines the orientation of the triangle:)** • **Right** - triangle is drawn upside down. • **Left** - triangle is drawn right side up. (6.2231 on page 4401) 3. **Second corner of triangle - (pick a point, or else press Enter to stop.)**

Grips Editing

2D solids can be edited directly through grips:

1. Select the solid. Notice that it has one grip at each vertex.
2. Drag a grip to stretch the solid.

(6.2225 on the facing page)

Figure 6.2225

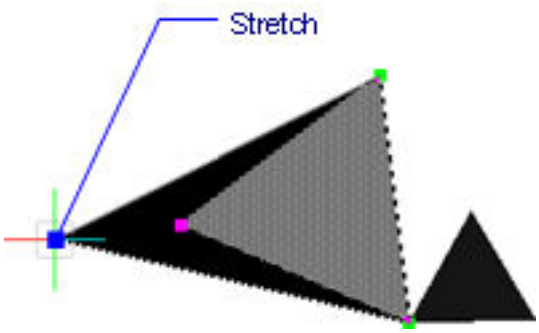

Procedures

- Drawing Solids (1.17.24)

Related Commands

Fill (6.14.6) - toggles the display of solid areas. Trace (6.29.31) - draws wide lines. BHatch (6.6.5) and Hatch (6.16.1) - place solid-filled hatch patterns through a dialog box. -BHatch (6.6.6) and -Hatch (6.16.2) - place solid-filled hatch patterns through the command bar. Boundary (6.6.15) and -Boundary (6.6.16) place a polyline boundary inside closed areas. Properties (6.24.52) - changes the properties of solid.

Figure 6.2226

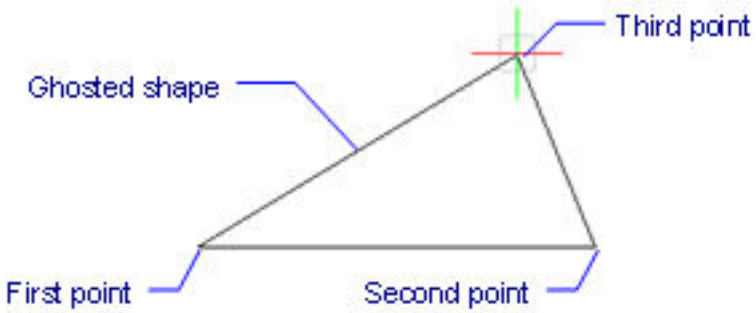

Figure 6.2227

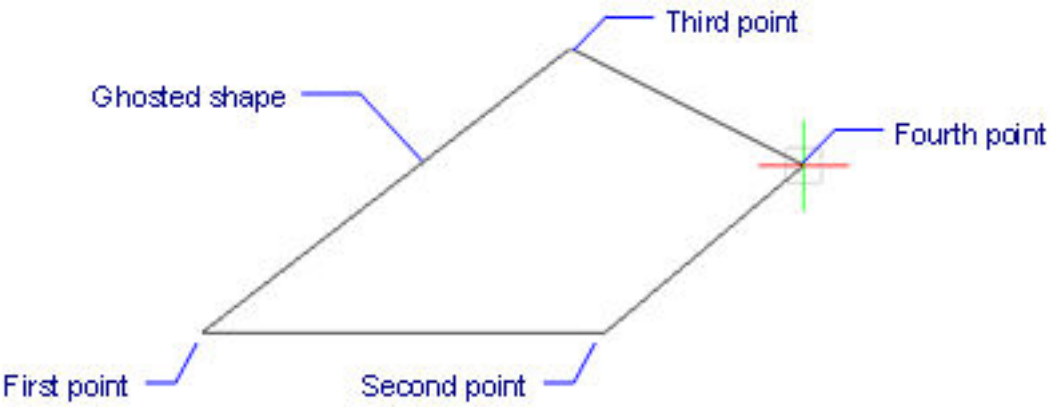

Figure 6.2228

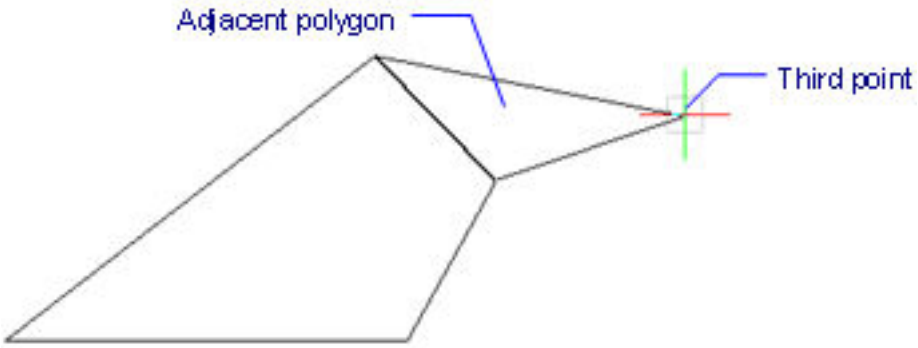

Figure 6.2229

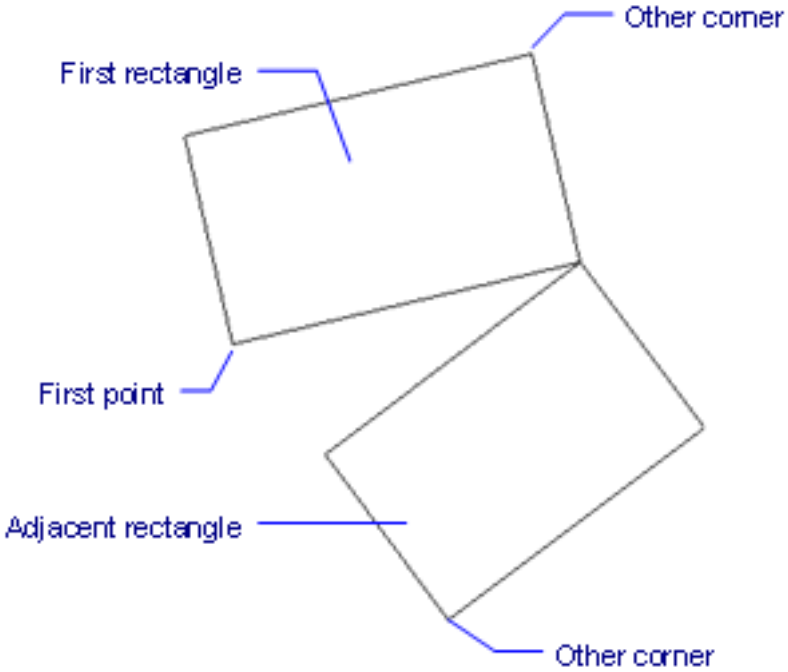

Figure 6.2230

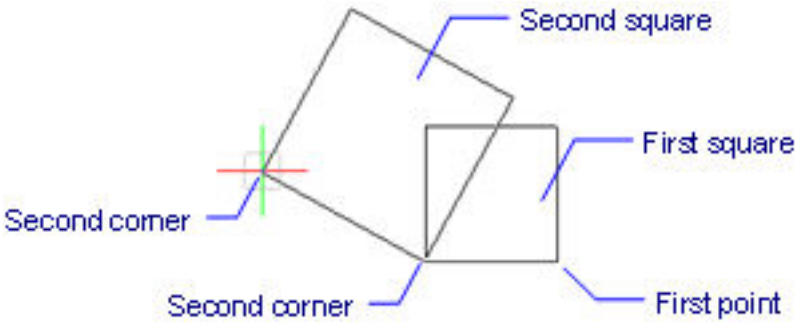

Figure 6.2231

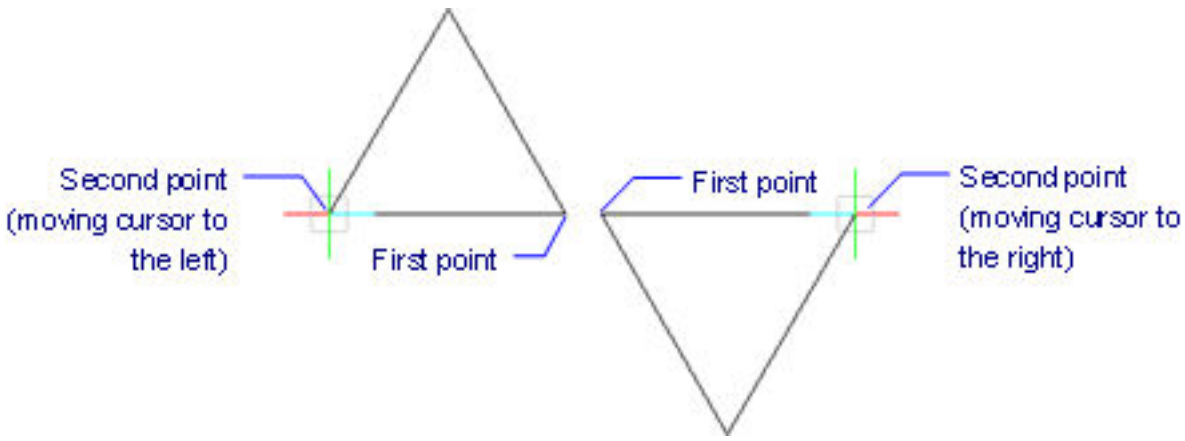

6.27.39 SolidEdit

(6.2777 on page 4835) Edits the faces, edges, and bodies of 3D solids and 2D regions. (6.2233) (6.2234)

Figure 6.2232

Figure 6.2233

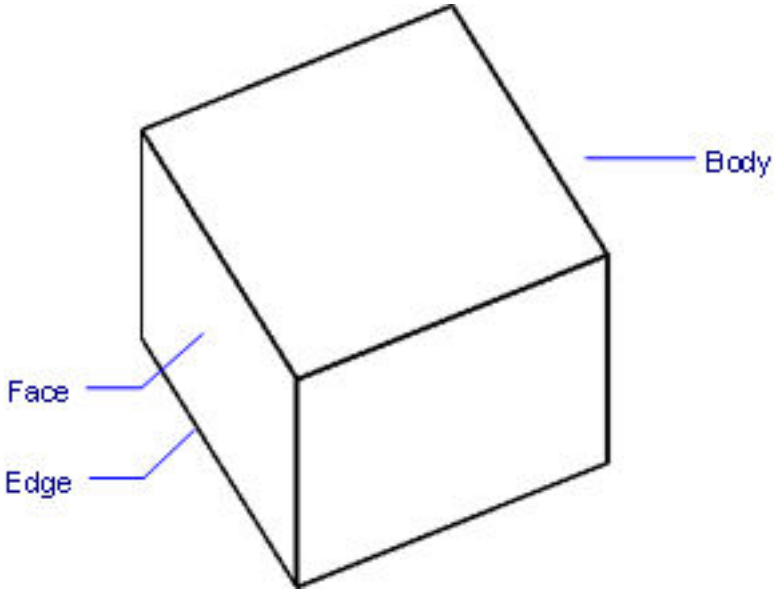

Figure 6.2234

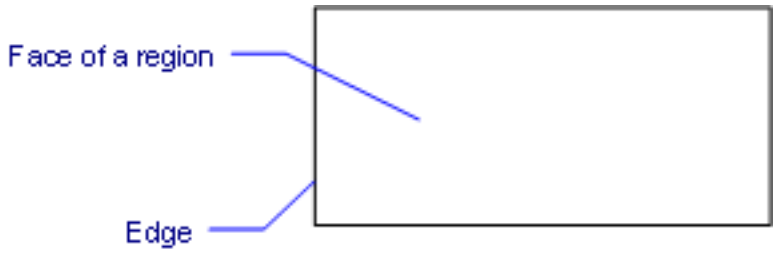

Accessing the Command

command bar: **solidedit** menu bar: **Model | 3D Solid Editing | Extrude - Copy Faces Model | 3D Solid Editing | Extrude Copy, Color Edges Model | 3D Solid Editing | Clean, Separate, Shell, Check** ribbon: **Solid | Edit | Shell** toolbar: **3D Solid Editing |** (6.2235 on the facing page) : **SolidEdit Prompts you in the command bar:** Enter a solids editing option: Face/Edge/Body/Undo/<eXit>: **(Enter an option, or press Enter to end the command)**

Figure 6.2235

Face Editing Options

To access these options, enter the Face option: Enter a face editing option: Extrude/ Move/ Rotate/ Offset/ Taper/ Delete/ Copy/ coLor/Undo/<eXit>: **(Enter an option, or press Enter to return to the previous prompt)**

Extrude

Extrudes the selected face or region; prompts you: (6.2236 on page 4408) **Select faces: Remove/Undo/ALL - (choose the face(s) to change:)** (6.2237 on page 4408)

- Pick one or more faces)
- **Remove** - removes faces from the selection set
- **Undo** - undoes the last selection operation
- **ALL** - selects all faces in the drawing
- **Enter** - continues the command to the next prompt:

2. **Specify height of extrusion or Path - (specify a distance, or press P to select an entity that defines the path:)**

- **Positive distance** - extrudes outwards from the face (creates a post)
- **Negative distance** - extrudes into the body (creates a hole)

3. **Specify angle of taper for extrusion - (specify an angle, or enter 0 for no taper.)** (6.2238 on page 4409)

- **Positive angle** - tapers inwards (gets narrower)
- **Negative angle** - tapers outwards (gets wider)

Path - Specifies the entity for defining the extrusion shape and direction; prompts you: (6.2239 on page 4409) **Select extrusion path - (choose a open entity, such as line, arc, polyline, or spline.)** See the Extrude (6.13.22) command.

Move

Moves the selected face; prompts you: (6.2240 on page 4410)

1. **Select faces: Remove/Undo/ALL - (choose one or more faces to move.)**
2. **Select faces: Remove/Undo/ALL - (choose more faces, or else press Enter to continue.)**
3. **Specify <Base point>/Vector - (pick a point, enter x,y,z coordinates, or press V.)**
4. **Specify end point - (pick the destination point.)**

(6.2241 on page 4410) **Vector** - specifies the displacement through a vector measured from the origin (0,0,0) to the cursor's pick point; prompts you: **Specify end point - (pick a point or enter x,y,z coordinates.)** (6.2242 on page 4411) See the Move (6.21.29) command.

Rotate

Slants the selected face about an axis; prompts you: (6.2243 on page 4411)

1. **Select faces: Remove/Undo/ALL - (choose one or more faces to rotate.)**
2. **Select faces: Remove/Undo/ALL - (choose more faces, or else press Enter to continue.)**
3. **Specify the base point - (pick the first point of the axis of rotation.)**
4. **Specify another point along the axis - (pick the axis of rotation's second point.)**
5. **Specify the rotation angle - (enter an angle:)**

- **Positive angle** - face rotates counterclockwise around the axis.
- **Negative angle** - face rotates clockwise.

(6.2244 on page 4412) See the Rotate (6.26.35) command.

Offset

Extends the selected face; prompts you: (6.2245 on page 4413)

1. **Select faces: Remove/Undo/ALL - (choose one or more faces to offset.)**
2. **Select faces: Remove/Undo/ALL - (choose more faces, or else press Enter to continue.)**
3. **Specify offset distance - (enter a distance:)**

- **Positive distance** - face is offset outwards (3D body becomes larger)
- **Negative distance** - face is offset inwards (3D body becomes smaller)

(6.2246 on page 4414) See the Offset (6.23.3) command.

Taper

Tapers (slants) the selected face; prompts you: (6.2247 on page 4414)

1. **Select faces: Remove/Undo/ALL - (choose one or more faces to taper.)**
2. **Select faces: Remove/Undo/ALL - (choose more faces, or else press Enter to continue.)**
3. **Specify the base point - (pick the first point of the axis of rotation.)**
4. **Specify another point along the axis - (pick the axis of rotation's second point.)**
5. **Specify the rotation angle - (enter an angle:)**

- **Positive angle** - face rotates counterclockwise around the axis.
- **Negative angle** - face rotates clockwise.

(6.2248 on page 4415)

Delete	Deletes the selected face, and then repairs the model; prompts you: (6.2249 on page 4415) 1. **Select faces: Remove/Undo/ALL - (choose one or more faces to delete.)** 2. **Select faces: Remove/Undo/ALL - (choose more faces, or else press Enter to continue.)** (6.2250 on page 4416) The selected faces are deleted, and the program repairs the 3D solid to keep it solid. This option cannot remove inate faces, such as those on the cube illustrated above.
Copy	Copies faces; selected faces turn into regions; prompts you: (6.2251 on page 4416) 1. **Select faces: Remove/Undo/ALL - (choose one or more faces to copy.)** 2. **Select faces: Remove/Undo/ALL - (choose more faces, or else press Enter to continue.)** 3. **Specify <Base point>/Vector - (pick a point, enter x,y,z coordinates, or press V.)** 4. **Specify end point - (pick the destination point.)** (6.2252 on page 4417) **Vector** - specifies the displacement through a vector measured from the origin (0,0,0) to the cursor's pick point; prompts you: **Specify end point - (pick a point or enter x,y,z coordinates.)** To copy edges to lines, use the **Edge | Copy** option. See the Copy (6.9.55) command.
coLor	Changes the color of the selected face; prompts you: 1. **Select faces: Remove/Undo/ALL - (choose one or more faces to color.)** 2. **Select faces: Remove/Undo/ALL - choose more faces, or else press Enter to continue.)** 3. **Color to select [BYLayer/ BYBlock/ Red/ Yellow/ Green/ Cyan/ Blue/ Magenta/ White] <BYLAYER> - (specify a color.)**
Undo	Undoes the last editing operation.
eXit	Returns to the previous prompt.

Edge Editing Options

To access these options, enter the Edge option: Enter an edge editing option: Copy/coLor/Undo/<eXit>: **(Enter an option, or press Enter to return to the previous prompt)**

Copy	Copies the selected edge, and turns it into a line; the copied edges are turned into entities such as lines and splines. (6.2253 on page 4417) Prompts you: 1. **Select edges: Remove/Undo/ALL - (enter an option:)** • Pick one or more edges • **Remove** - removes edges from the selection set • **Undo** - undoes the last selection operation • **ALL** - selects all edges in the drawing • **Enter** - continues the command to the next prompt: 2. **Select edges: Remove/Undo/ALL - (choose more edges, or else press Enter to continue.)** 3. **Specify <Base point>/Vector - (pick a point, enter x,y,z coordinates, or else press V)** 4. **Specify end point - (pick the destination point, or enter x,y,z coordinates.) Vector** - specifies the displacement through a vector measured from the origin (0,0,0) to the cursor's pick point; prompts you: **Specify end point - (pick a point or enter x,y,z coordinates)**
coLor	Changes the color of the selected edge; prompts you: 1. **Select faces: Remove/Undo/ALL - (choose one or more edges to color.)** 2. **Select faces: Remove/Undo/ALL - (choose more edges, or else press Enter to continue.)** 3. **Color to select [BYLayer/ BYBlock/ Red/ Yellow/ Green/ Cyan/ Blue/ Magenta/ White] <BYLAYER> - (specify a color.)**
Undo	Undoes the last editing operation.
eXit	Returns to the previous prompt.

Body Editing Options

To access these options, enter the **Body** option: Enter a body editing option Imprint/seParate/Shell/cLean/Check/Undo/<eXit: **(Enter an option, or press Enter to return to the previous prompt)**

Imprint	Imprints 2D entities onto 3D solids; the 2D entity must lie on, or intersect, one of the 3D solid's faces. (6.2254 on page 4418) Prompts you: 1. **Select 3d solid - (choose a 3D solid.)** 2. **Select an object to imprint - (choose a 2D entity lying on or intersecting at least one face.)** (6.2255 on page 4419) 3. **Delete the source object Yes/<No> - (enter an option:)** • **Yes** - deletes the 2D entity • **No** - does not delete the 2D entity, which can be reused 4. **Select an object to imprint - (choose another 2D entity, or press Enter to end.)** You can extrude the imprint. (6.2256 on page 4419)
seParate	Separates disjointed 3D solids; prompts you: **Select 3d solid - (choose a 3D solid.)** This option does not work on bodies created through Boolean operations (Union, Intersect, Subtract).
Shell	Turns the 3D solid into a hollow entity (shelled); prompts you: (6.2257 on page 4420) 1. **Select 3d solid - (choose a 3D solid.)** 2. **Remove faces: Add/Undo/ALL - (press Enter)**; removing faces creates unexpected results. 3. **Enter the shell offset distance - (specify a distance):** • **Positive distance** - shells body outwards • **Negative distance** - shells body inwards If the shell offset distance is larger than the 3D solid, this command fails.
cLean	Cleans the 3D solid; the cleaning operation checks for errors in the 3D solid. Prompts you: **Select 3d solid - (choose a 3D solid.)**
Check	Reports on the 3D solid; prompts you: (6.2258 on page 4420) **Select 3d solid - (choose a 3D solid; a typical report looks like this:)** `checked: 1 lumps 2 shells 0 wires 12 faces 12 loops 48`
Undo	Undoes the last editing operation.
eXit	Returns to the previous prompt.

Related Commands

BimSplit (6.7.43) - splits segments of wall-like solids into separated solids. Box (6.6.17) - creates 3D boxes as solid models. Cone (6.9.42) - creates 3D cones as solid models. Cylinder (6.9.59) - creates 3D cylinders as solid models. Dish (6.10.31) - creates the lower half of 3D balls as solid models. Dome (6.10.35) - creates the upper half of 3D balls as solid models. Extrude (6.13.22) - extrudes 2D entities into 3D solid models. Imprint (6.17.12) - mprints 2D entities onto planar faces of 3D solids and surfaces. Interfere (6.17.18) - creates 3D volumes of intersecting 3D solid models. Intersect (6.17.19) - removes volumes not in common between two solid models. MassProp (6.21.4) - reports the mass properties of 3D solid models and 2D regions. Revolve (6.26.31) - revolves 2D entities into 3D solid models. Section (6.27.11) - creates 2D regions from 3D models. Slice (6.27.36) - cuts 3D solids into two parts. Sphere (6.27.42) - creates 3D balls as solid models. Subtract (6.27.58) - removes one solid model from a second. Torus (6.29.29) - creates 3D donuts as solid models. Union (6.30.6) - joins two or more solid models into a single entity. Wedge (6.33.7) - creates 3D wedges as solid models.

Figure 6.2236

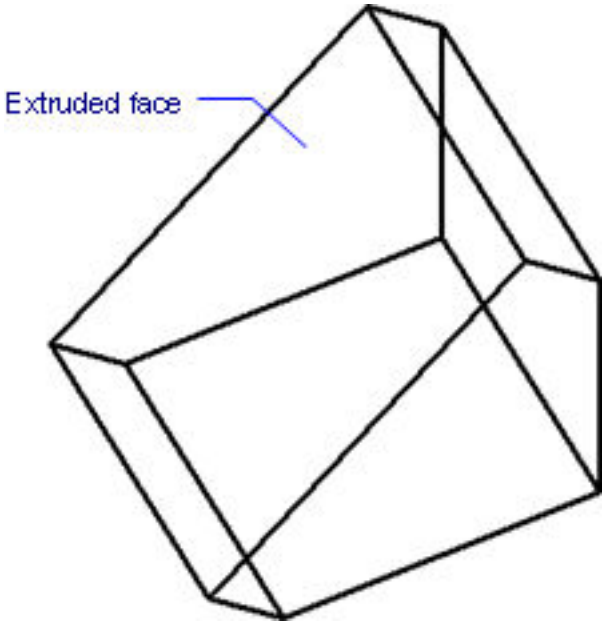

Figure 6.2237

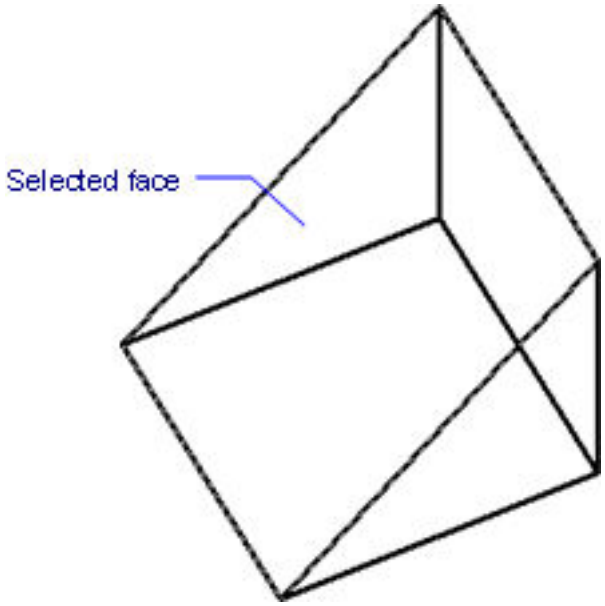

Figure 6.2238

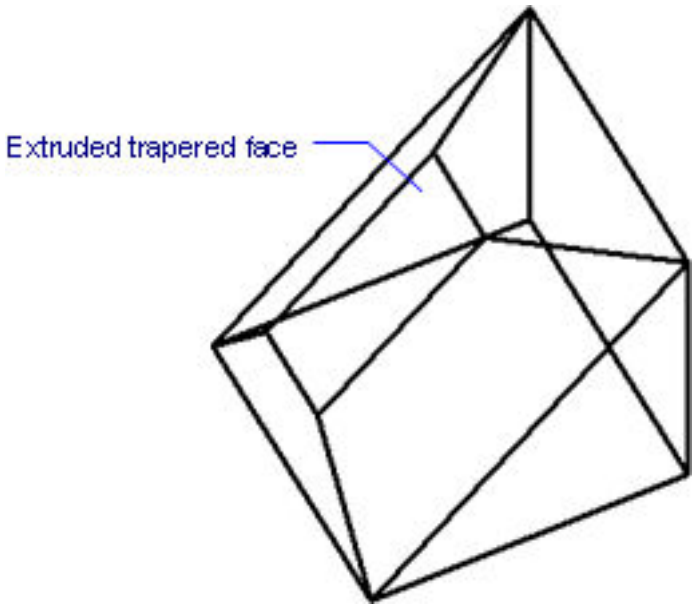

Figure 6.2239

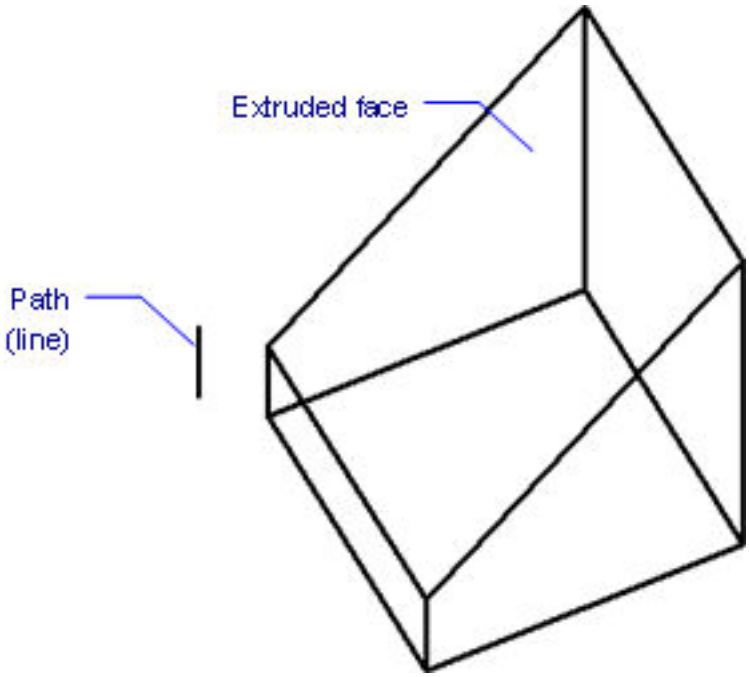

Figure 6.2240

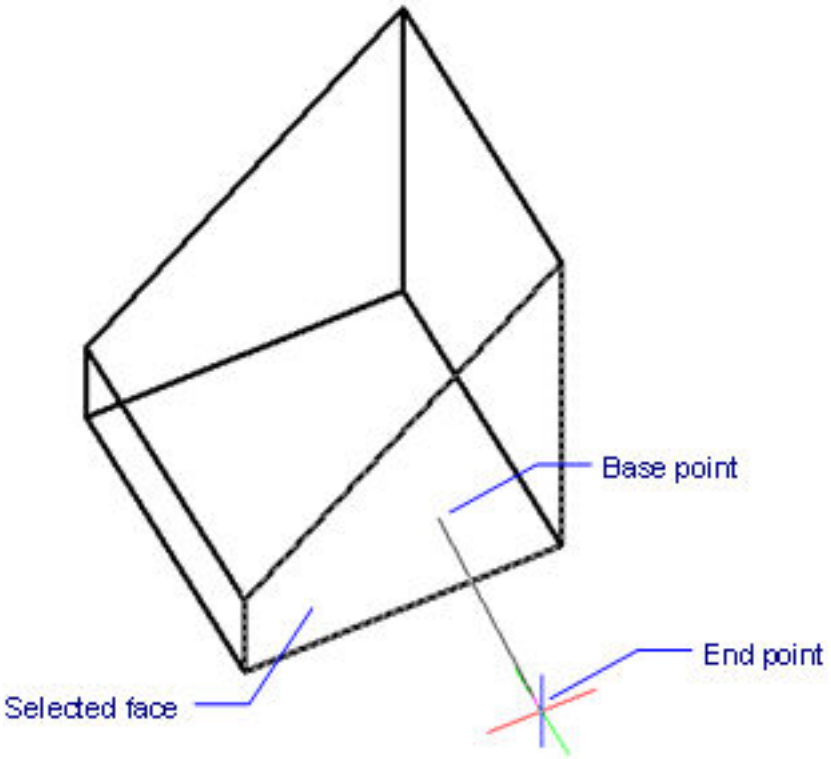

Figure 6.2241

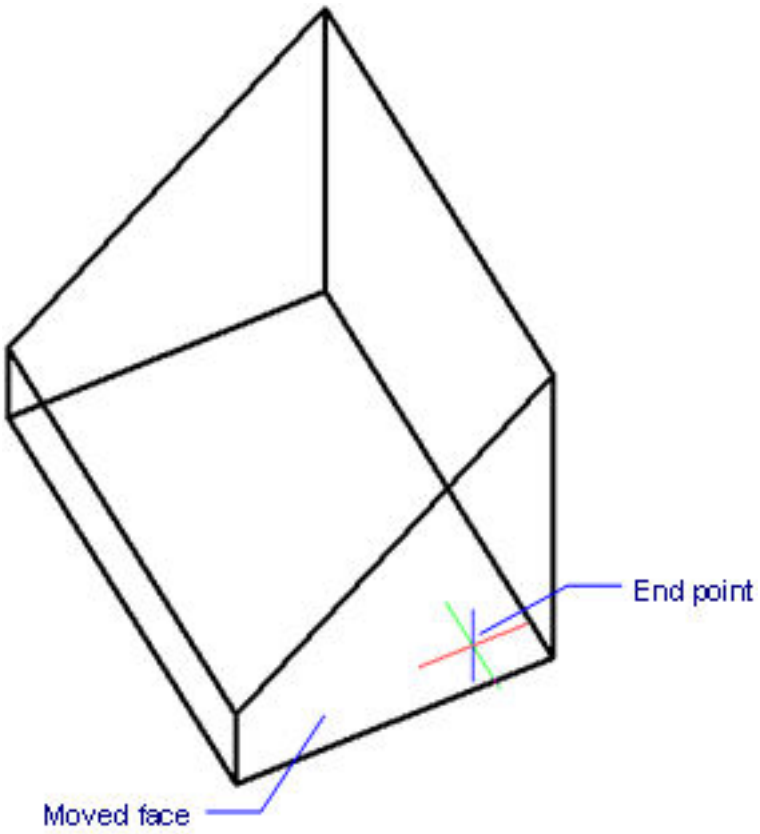

Figure 6.2242

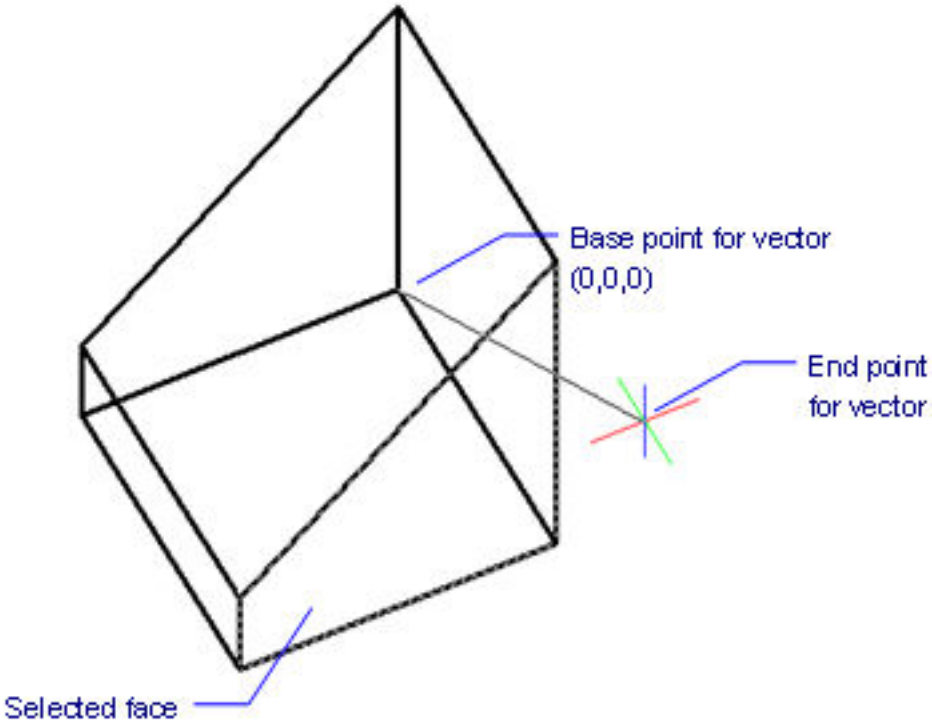

Figure 6.2243

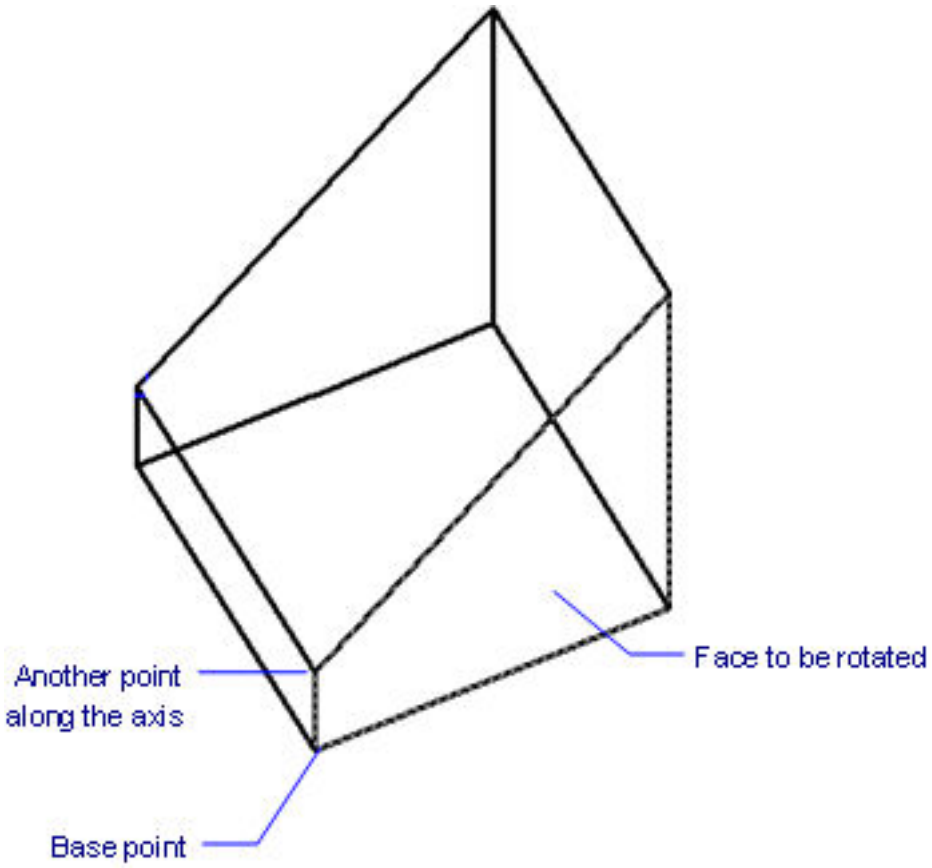

Figure 6.2244

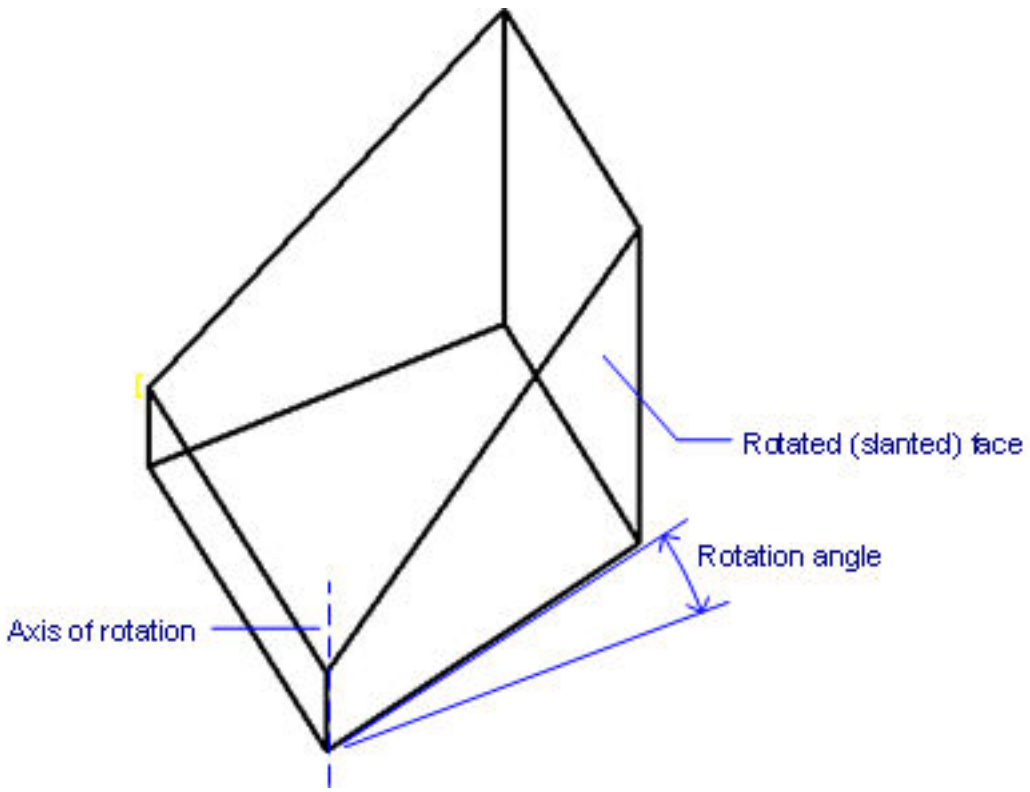

Figure 6.2245

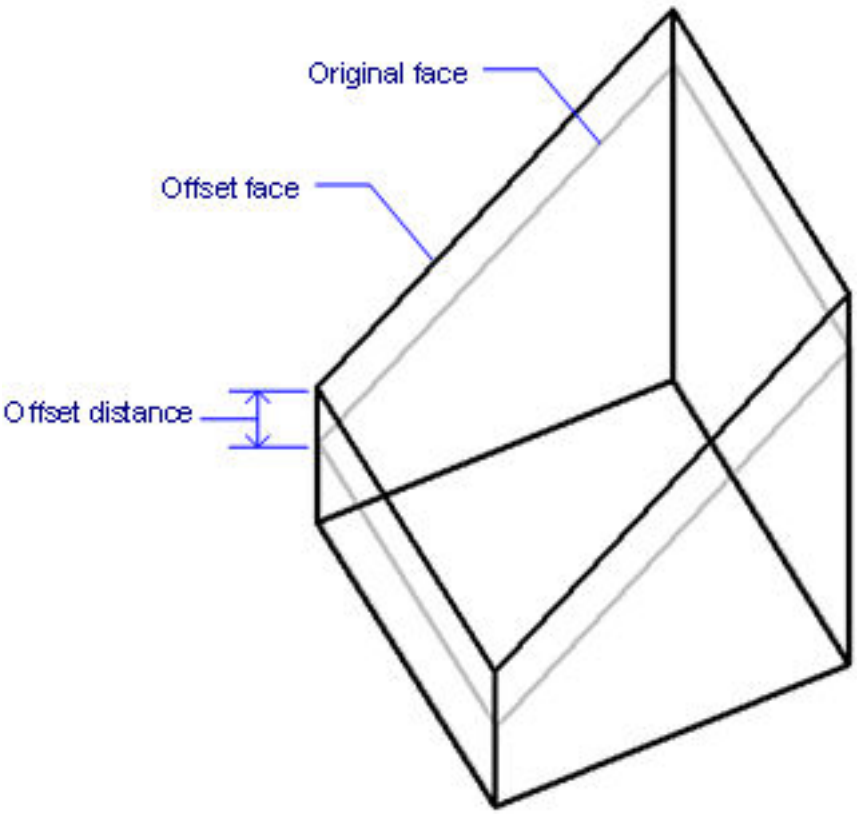

Figure 6.2246

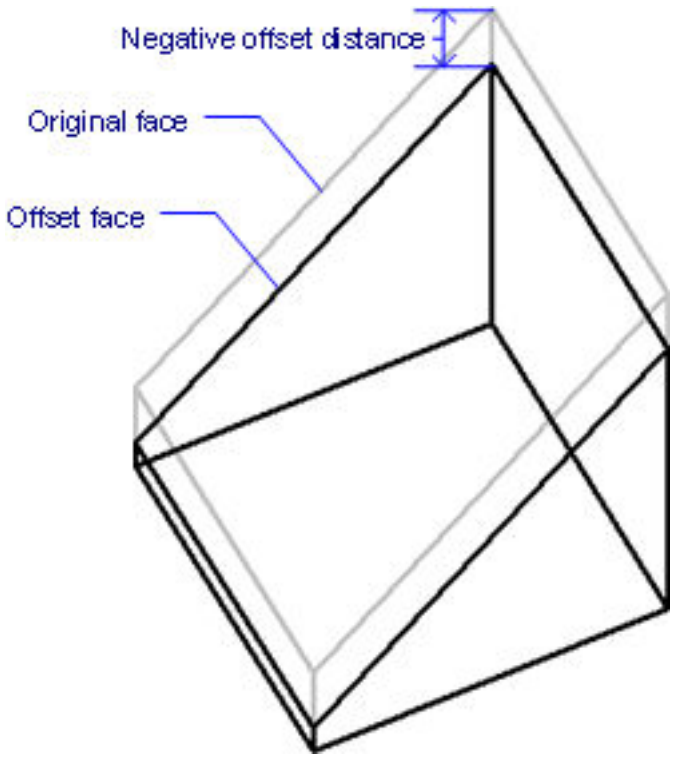

Figure 6.2247

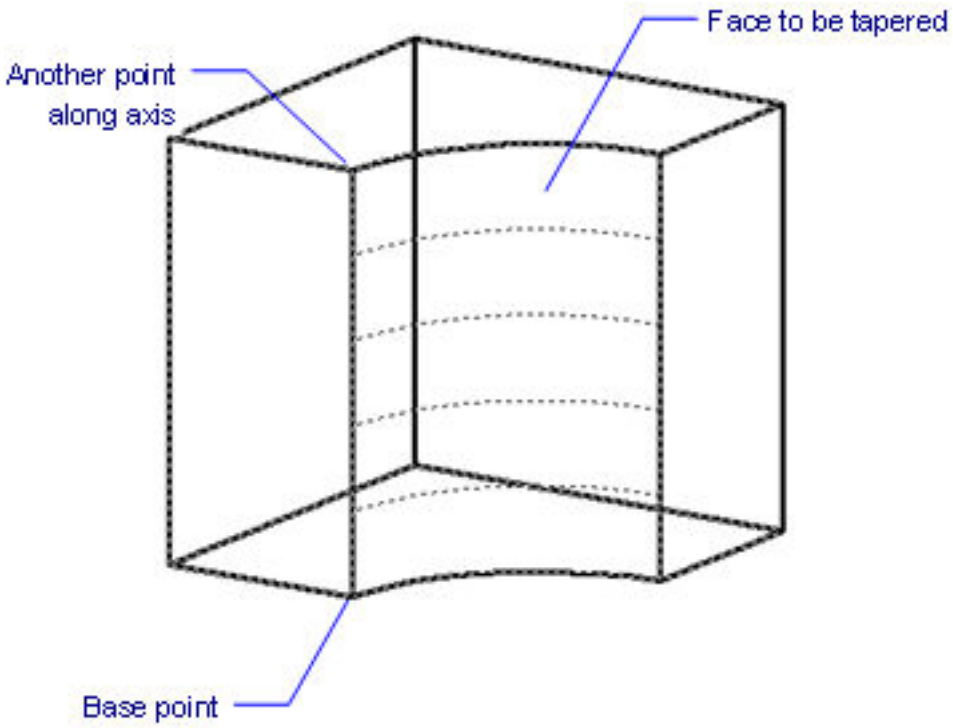

Figure 6.2248

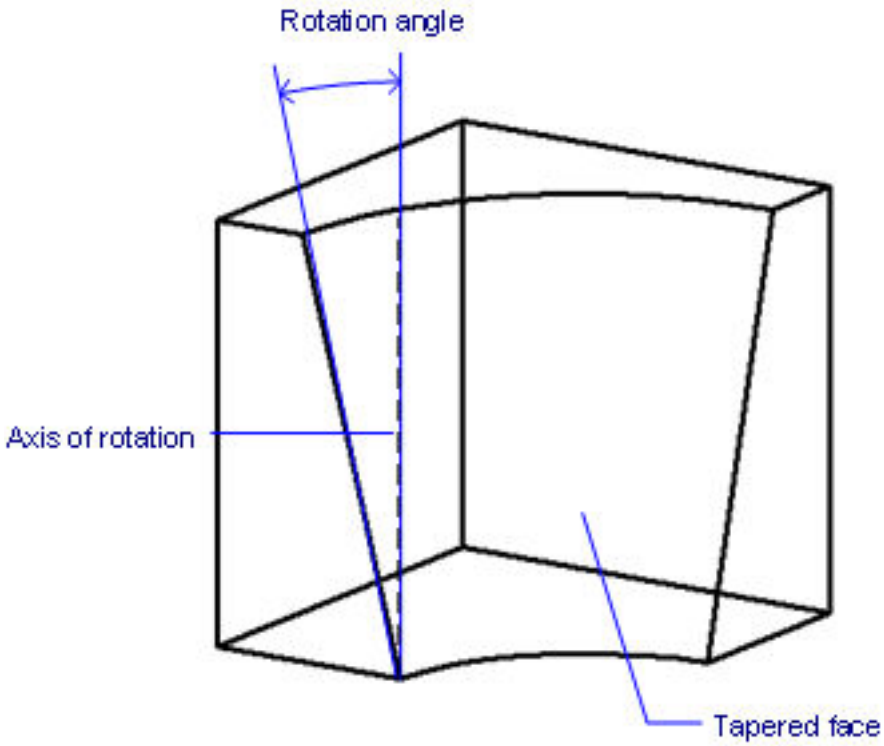

Figure 6.2249

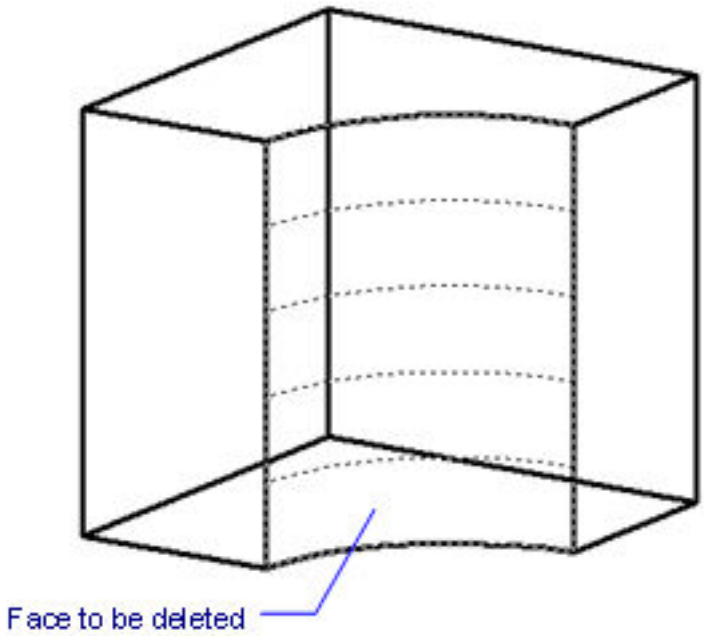

Figure 6.2250

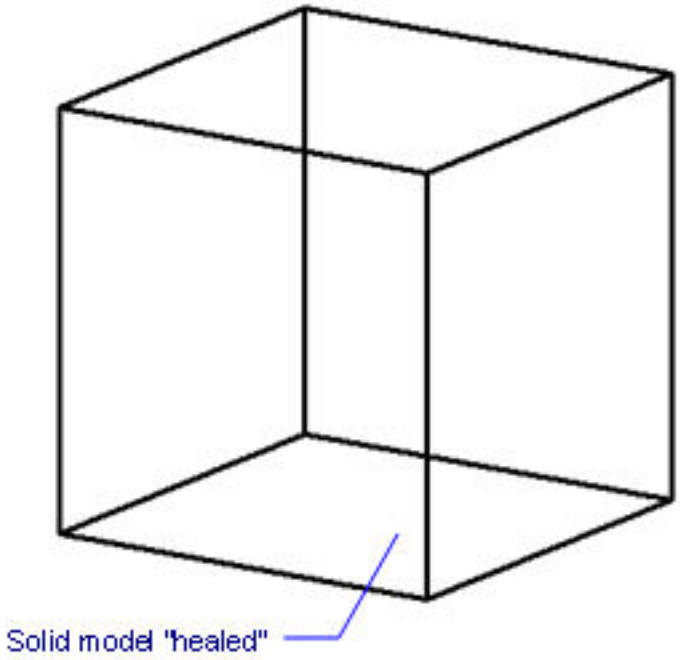

Figure 6.2251

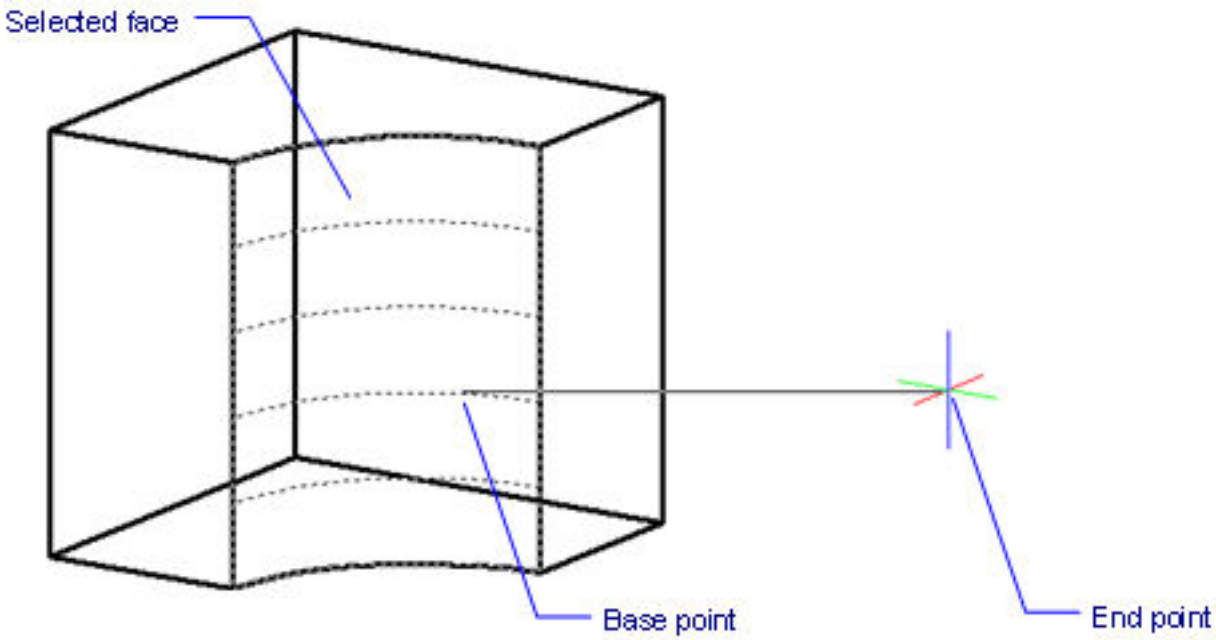

Figure 6.2252

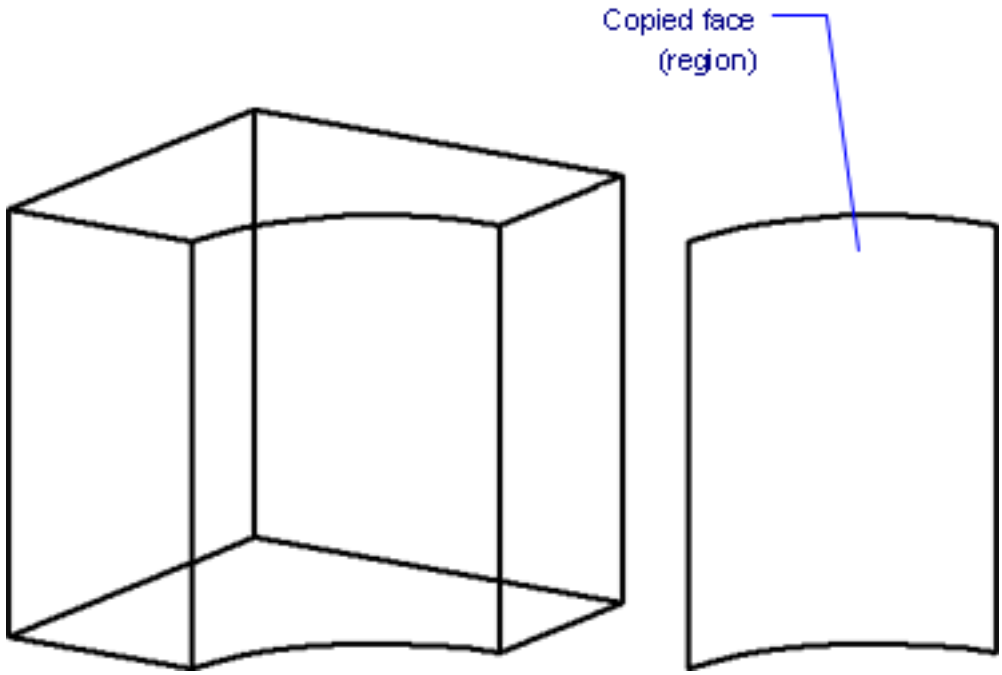

Figure 6.2253

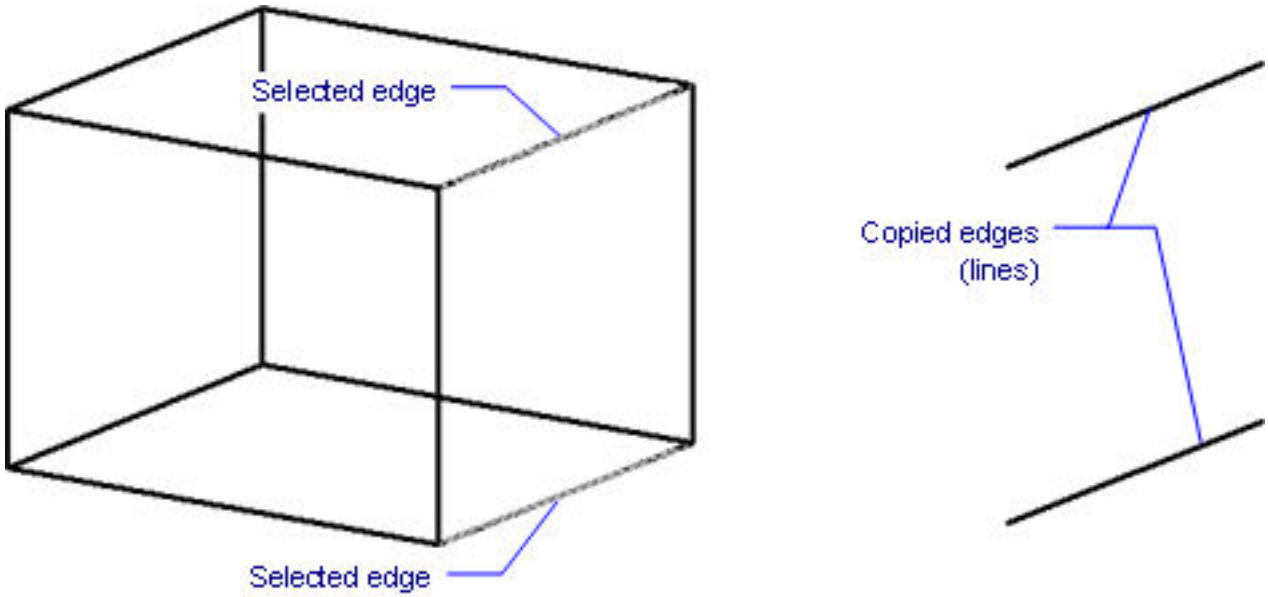

Figure 6.2254

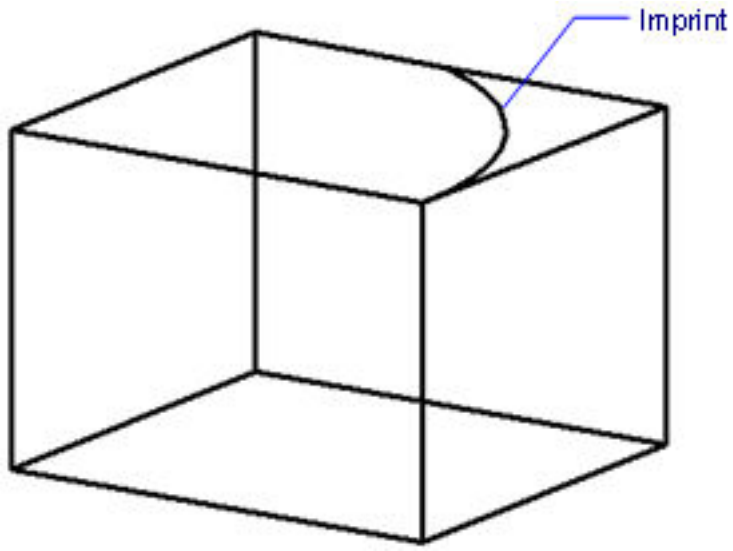

Figure 6.2255

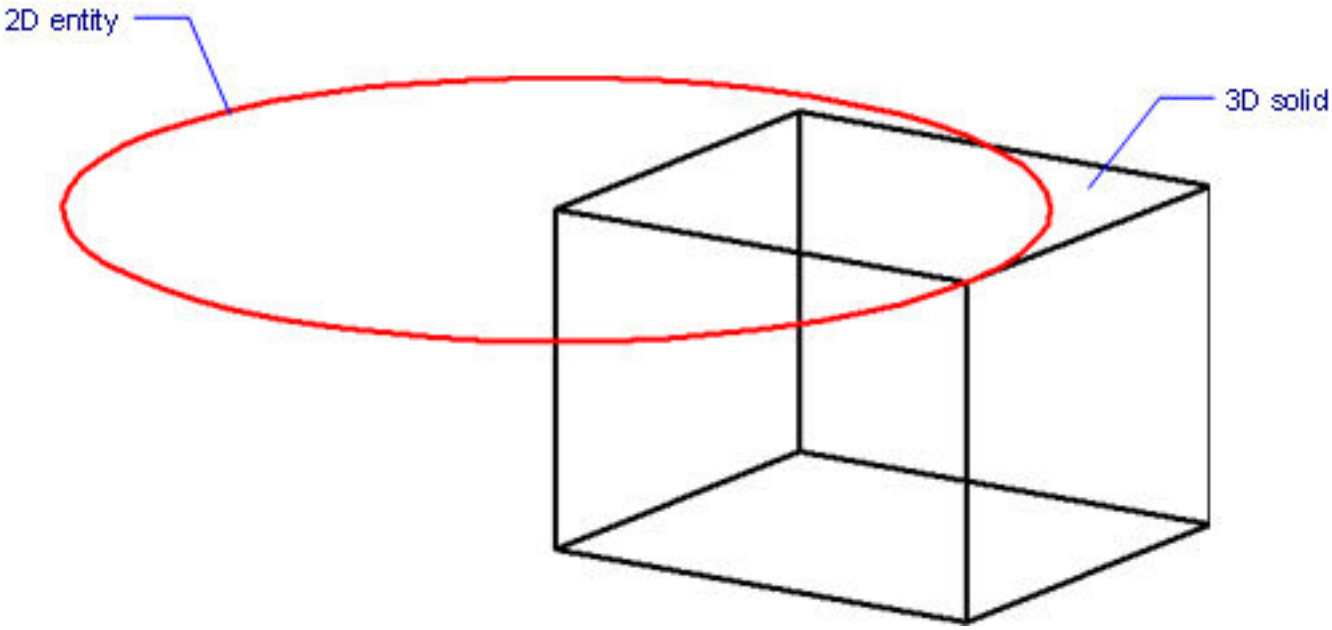

Figure 6.2256

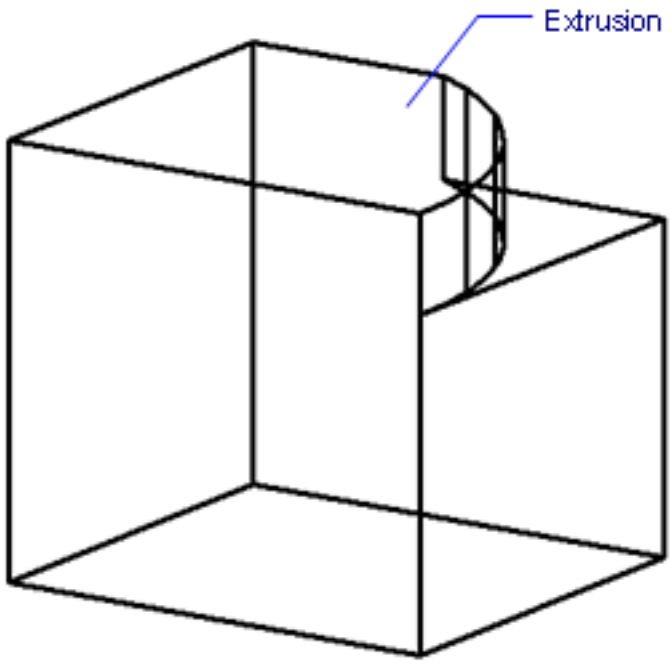

Figure 6.2257

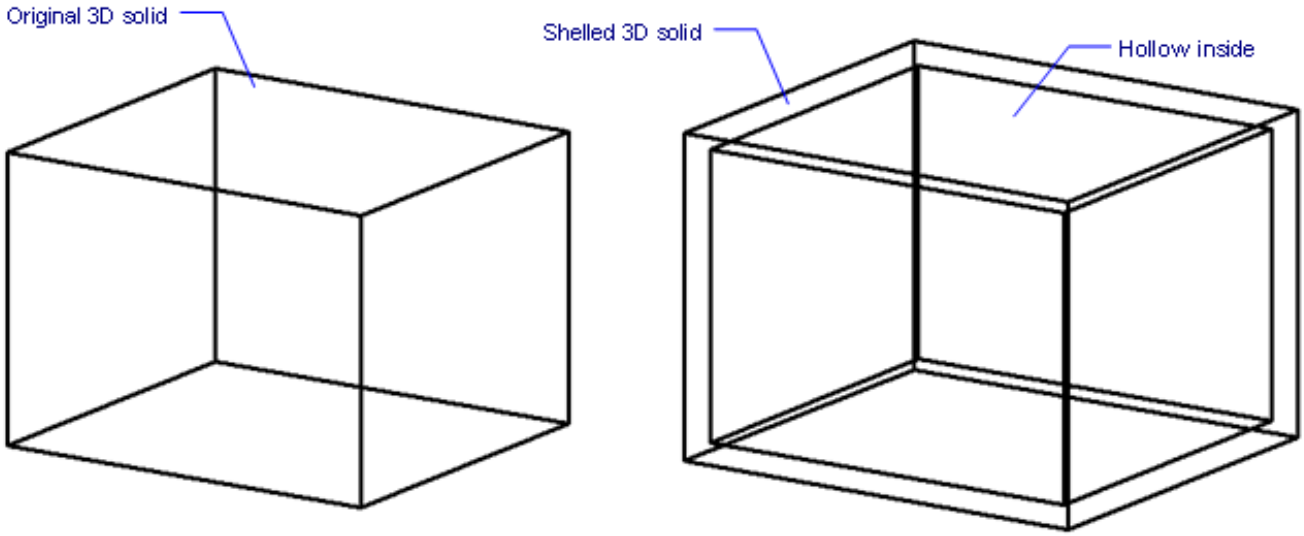

Figure 6.2258

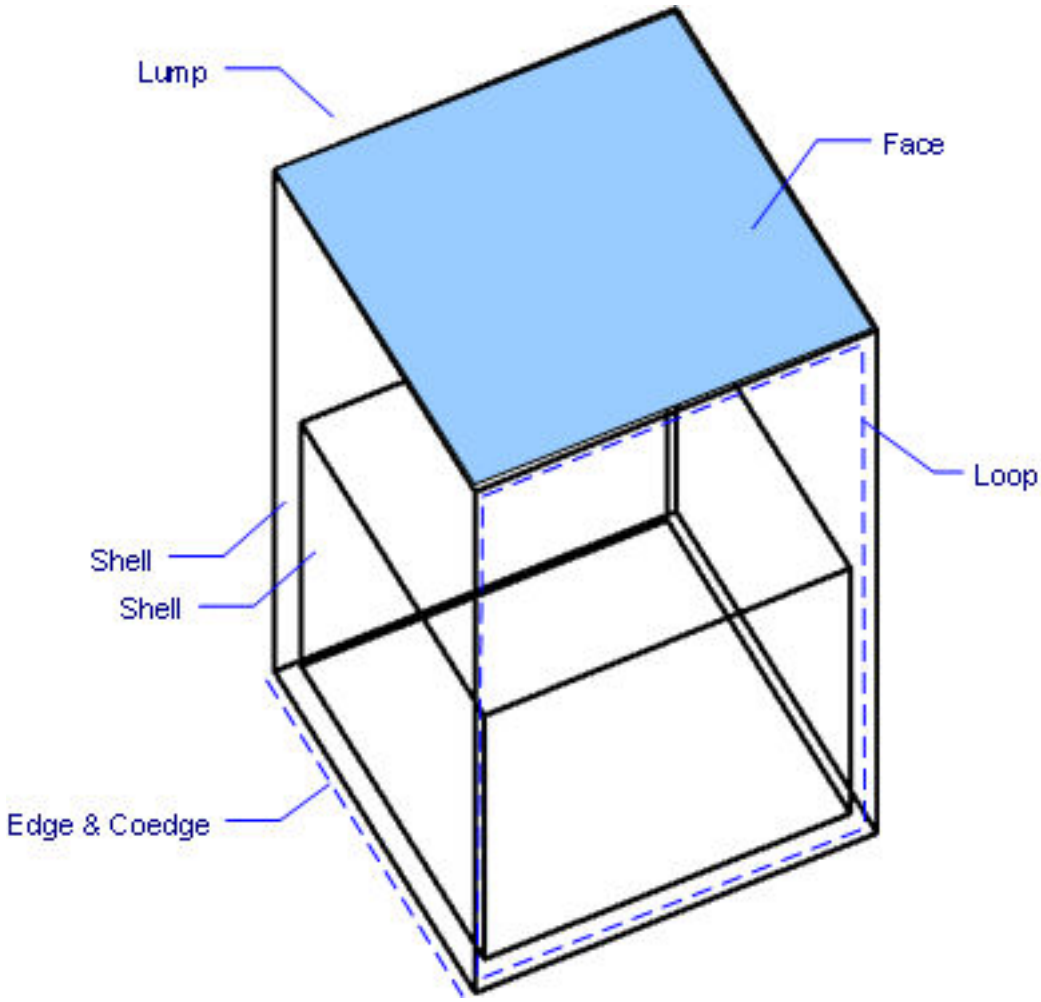

6.27.40 Solprof

(6.2833 on page 4875) Creates hidden line representations of 3D solids in layout viewports (short for "solid pro-

Figure 6.2259

Shape Classic Pro Platinum Mechanical BIM

files"); the representations are blocks. **Note:** This command operates only in model space of a layout tab viewport. (6.2260)

Figure 6.2260

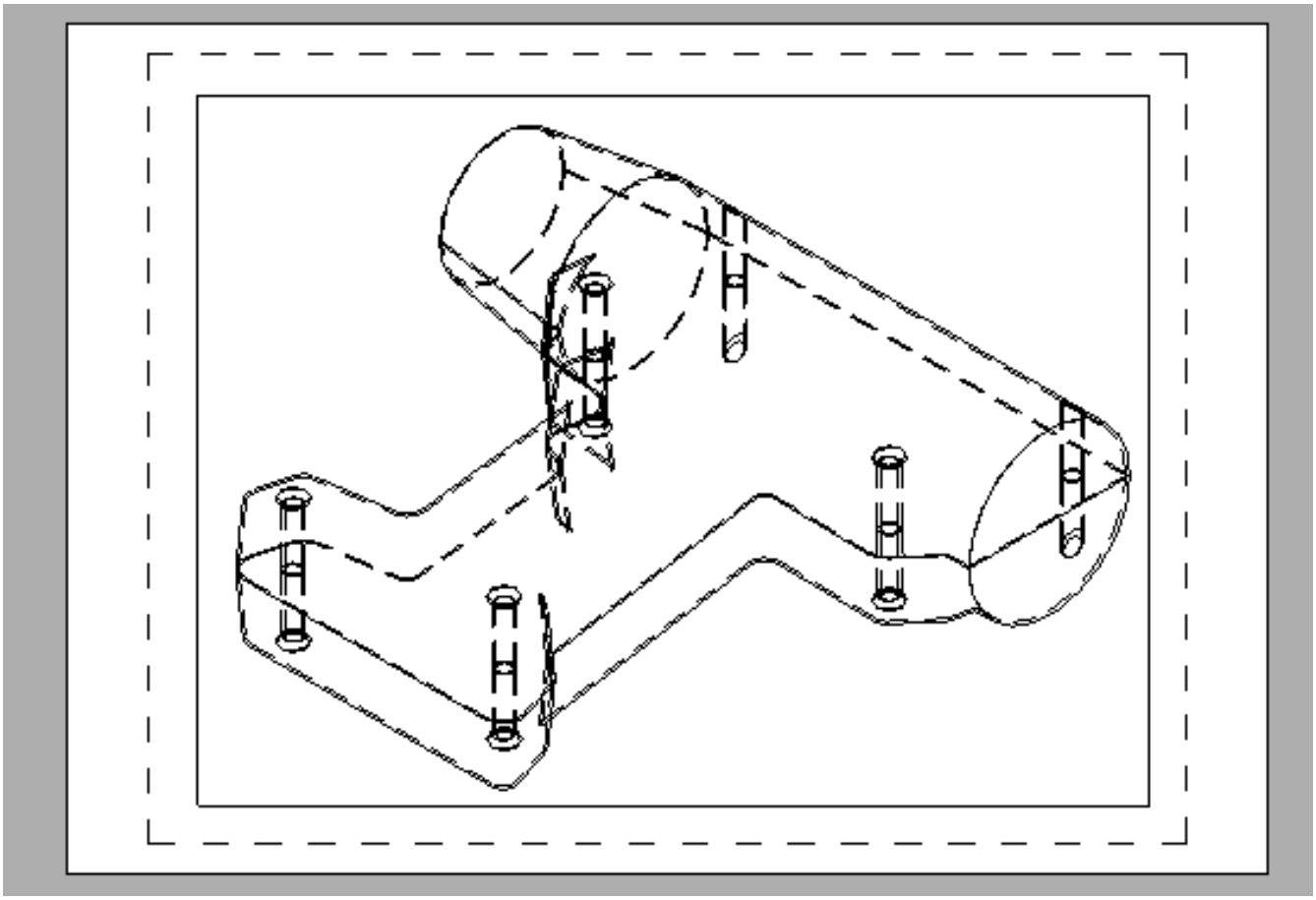

Accessing the Command

command bar: **solprof** menu bar: **Model | Solprof** ribbon: **Model | Sections | Section Plane | Solprof** toolbar: **Sections |** : **Solprof** In a layout tab, double-click inside a viewport. **Prompts you in the command bar:** Select entities: **(Select one or more 3D solids) Select entities: (Select more 3D solids, or else press Enter to stop selecting entities)** Use separate layer for hidden lines? [Yes/No] <Yes>: **(Press Y or N)** Project results onto plane? [Yes/No] <Yes>: **(Press Y or N)** Hide tangential edges? [Yes/No] <Yes>: **(Press Y or N)**

Command Options

Option	Description

Select entities	Select one or more 3D solids; this command does not work with any other kind of 3D entity, or with 3D solids referenced externally (xrefs): • Select one or more entities in the viewport • Enter **all** to select all entities; the program filters out ineligible ones • Press **Enter** to end entity selection (This command operates only in the model space of a layout tab viewport.)
Use separate layer for hidden lines?	Determines if hidden lines are placed on a separate layer from the visible lines: • **Yes** - creates two 2D blocks, one for the visible lines placed on layer PV-**<viewport handle>** (left, in the figure below) and another block for hidden lines on layer PH-**<viewport handle>** (at right) **(6.2261 on the facing page)** • **No** - creates one block of both hidden and visible lines on layer PV-**<viewport handle>** The blocks and layers are named by the program, such as block *U3 and layers PH-88 and PV-88: • ***U** identifies blocks created by the program • **PH-** is short for "profile hidden" • **PV-** is short for "profile visible"
Project results onto plane?	Determines if the profiles are projected, which is code for, "Are the resulting blocks 2D? • **Yes** - profile lines are projected onto the viewing plane. The 3D solids (shown in yellow below) are projected onto a plane parallel with the layout's viewport (i.e., your point of view), creating a block in 2D (shown by the black lines below). In the figure, the viewpoint has been rotated to show that the block(s) are indeed 2D. (6.2262 on the next page) • **No** - no projection; the blocks are made of 3D entities, as shown below (6.2263 on page 4424)
Hide tangential edges?	Toggles the display of tangential lines: • **Yes** - hides tangential lines • **No** - displays tangential lines Tangential lines are used to show the transition between two faces that are curved. In a 3D shaded model, they are not needed as highlights and shadows indicate the transition; but in 2D wireframe mode it can be useful to show them. (6.2264 on page 4424)

Related Commands

Flatshot (6.14.9) - creates a hidden line representation of 3D solids in model space. Hide (6.16.10) - removes hidden lines from 3D entities. Shademode (6.27.29) - sets the shading style for 3D drawings. ViewExport (6.31.7) - exports the content of drafting views and sections obtained by VIEWBASE and VIEWSECTION to the Model Space of the drawing.

Figure 6.2261

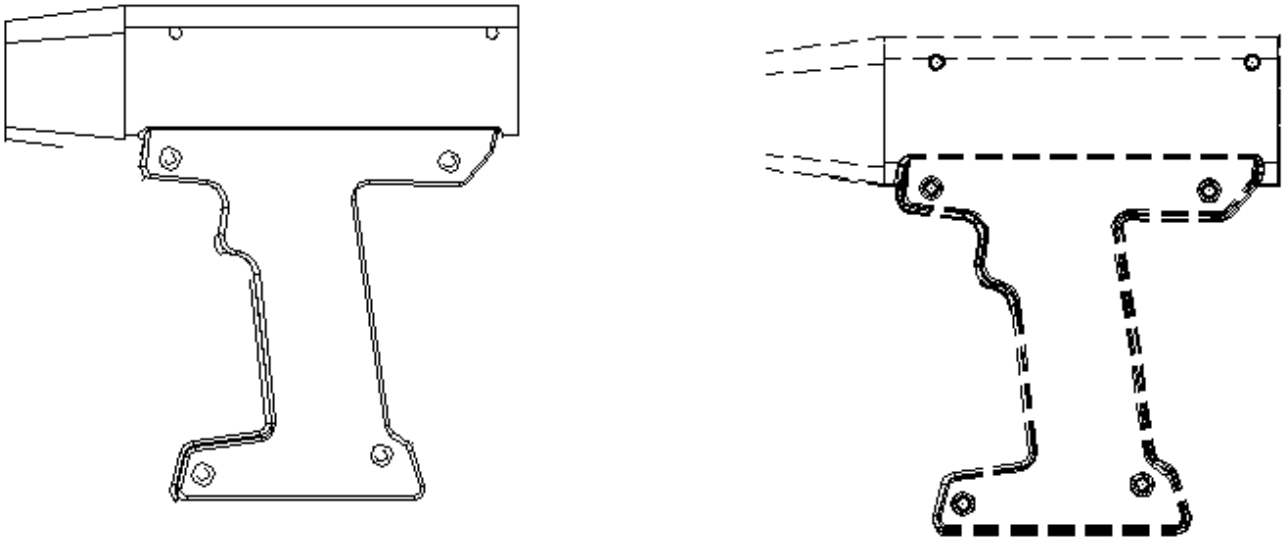

Figure 6.2262

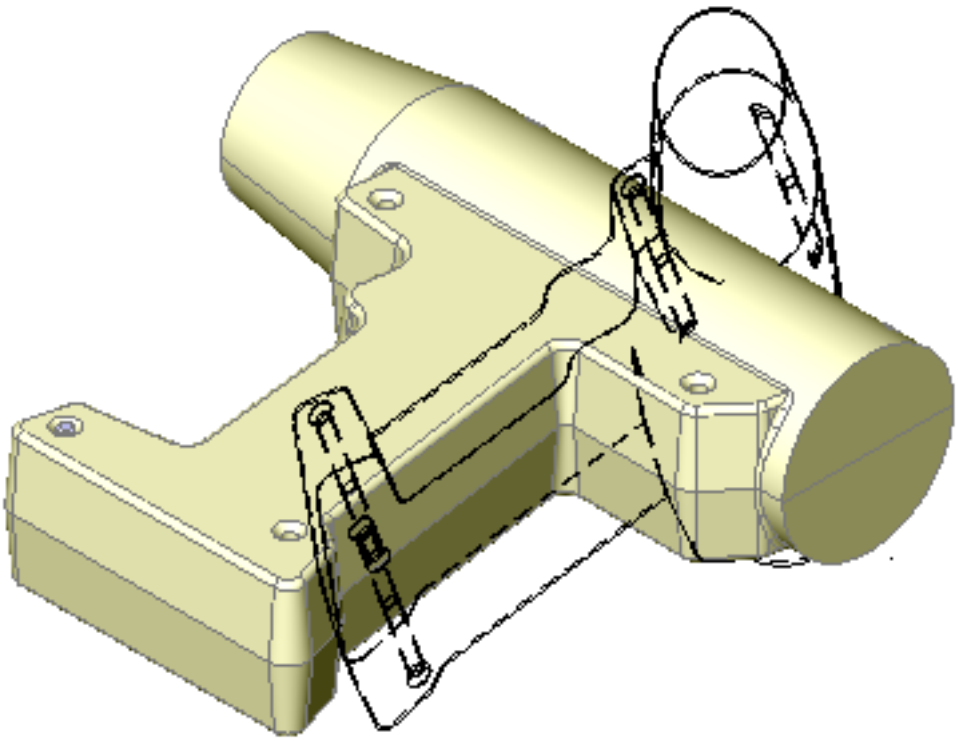

Figure 6.2263

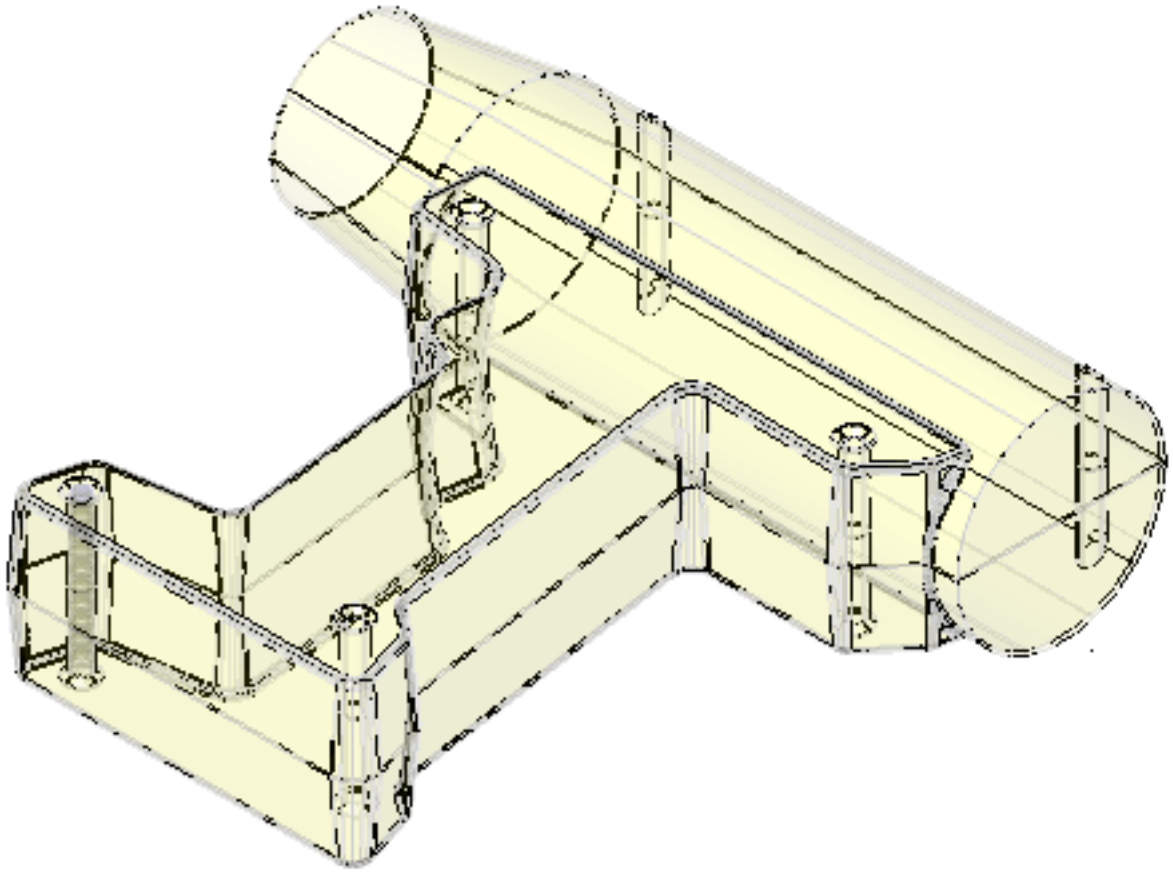

Figure 6.2264

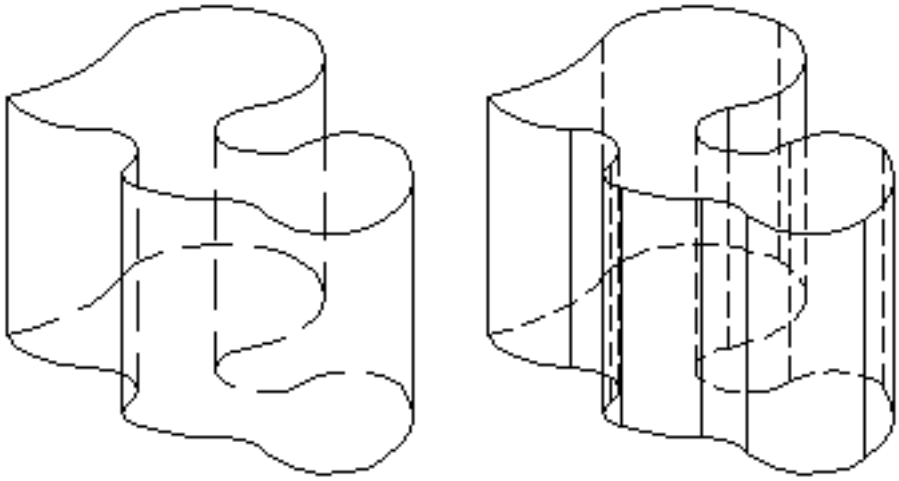

6.27.41 Spell

(6.2833 on page 4875) Checks the spelling of words in drawings, including fields in texts, mtexts, leaders, mlead-

Figure 6.2265

ers, tables, and block attributes.

Accessing the Command

command bar: **spell** transparent: **'spell** alias: **sp** menu bar: **Tools | Check Spelling : Spell** Displays a dialog box: (6.2266 on the next page) **Click Start.**

Figure 6.2266

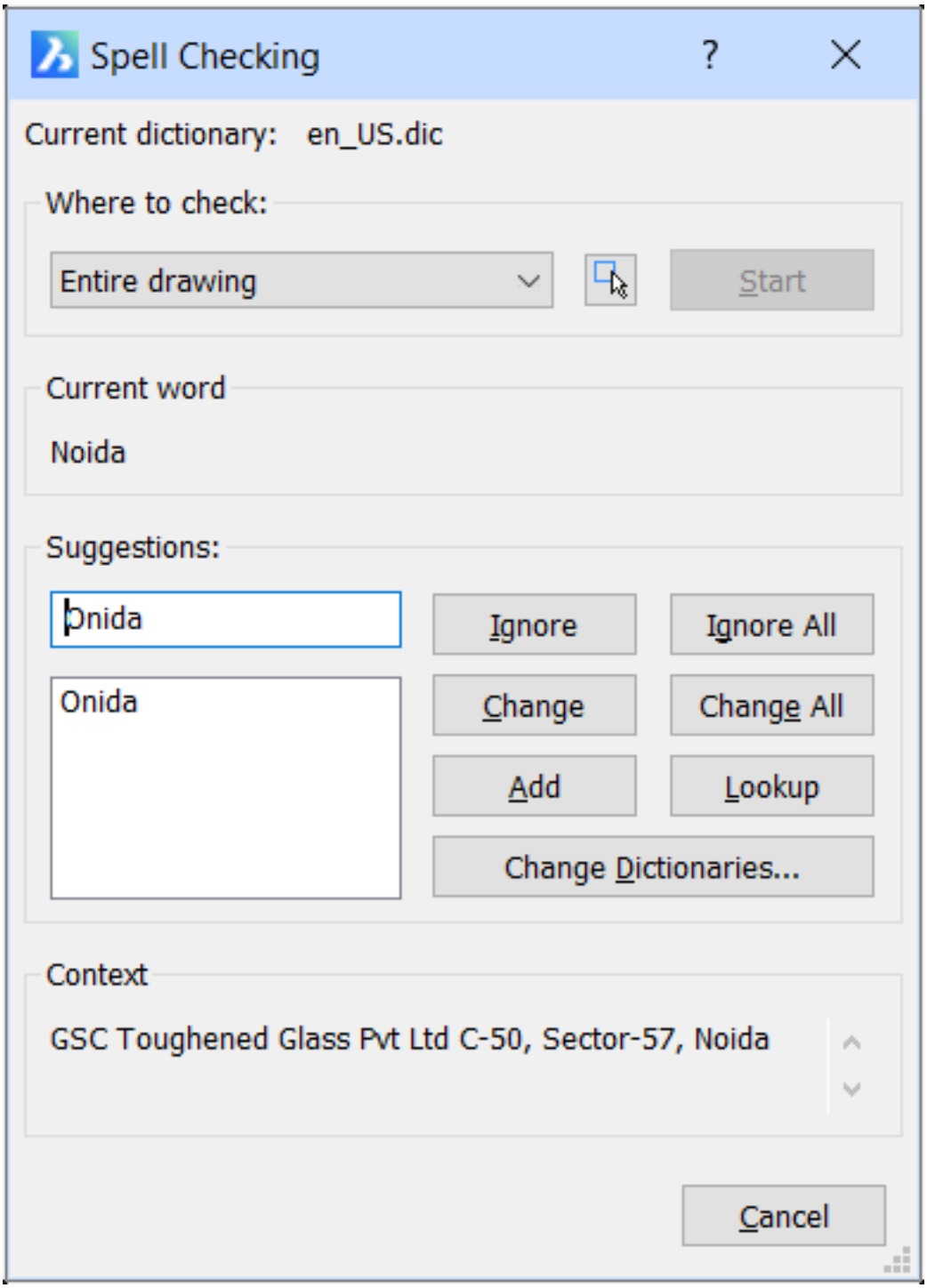

Dialog Box Options

Option	Description
Where to check	Checks text in: • **Entire drawing** - checks all text in the drawing, except for text on frozen layers • **Selected entities** - checks selected text; click the Select Entities button to choose text
Select entities	Selects the text to be checked; prompts you: **Select entities - (choose one or more pieces of text; press Enter to return to the dialog box.)**
Start	Starts checking the spelling of words.
Suggestions	Lists the suggested replacements for misspelled words. Choose a replacement word, and then click **Change** or **Change All**.
Ignore	Ignores the spelling of the word.
Ignore All	Ignores all instances of the word.
Change	Changes the word to the one selected from the Suggestions list.
Change All	Changes all instances of the word to the one selected from the Suggestions list.
Add	Adds the word to the word list.
Lookup	Provides additional alternative spellings for the word selected in the Suggestions list.
Change Dictionaries	Changes the dictionary used for spell checking; displays the Change Dictionaries dialog box.

Change Dictionaries Dialog Box Options

Click **Change Dictionaries** to arrive at this dialog box: (6.2267 on the following page)

Change Dictionaries	Description
Main Dictionary	Specifies the dictionary to use for spell checking. To change dictionaries: 1. Click the droplist 2. Choose another dictionary
Download	Accesses additional dictionaries from the OpenOffice.org Wiki. Opens the Web browser at **https://extensions.openoffice.org/dictionaries**
Custom dictionary	Specifies the name of a custom dictionary. Custom dictionaries are used for discipline-specific words, such as medical or mechanical.
Browse	Selects a CUS custom dictionary file. Opens the Select Custom Dictionary dialog box: 1. Choose a CUS file 2. Click **Open**.
Custom dictionary words	Enters words to be stored in the custom dictionary.
Add	Adds the word to the custom dictionary. Words are also added when Add is clicked on the Spell Checking dialog box.
Delete	Removes the word from the custom dictionary.

Figure 6.2267

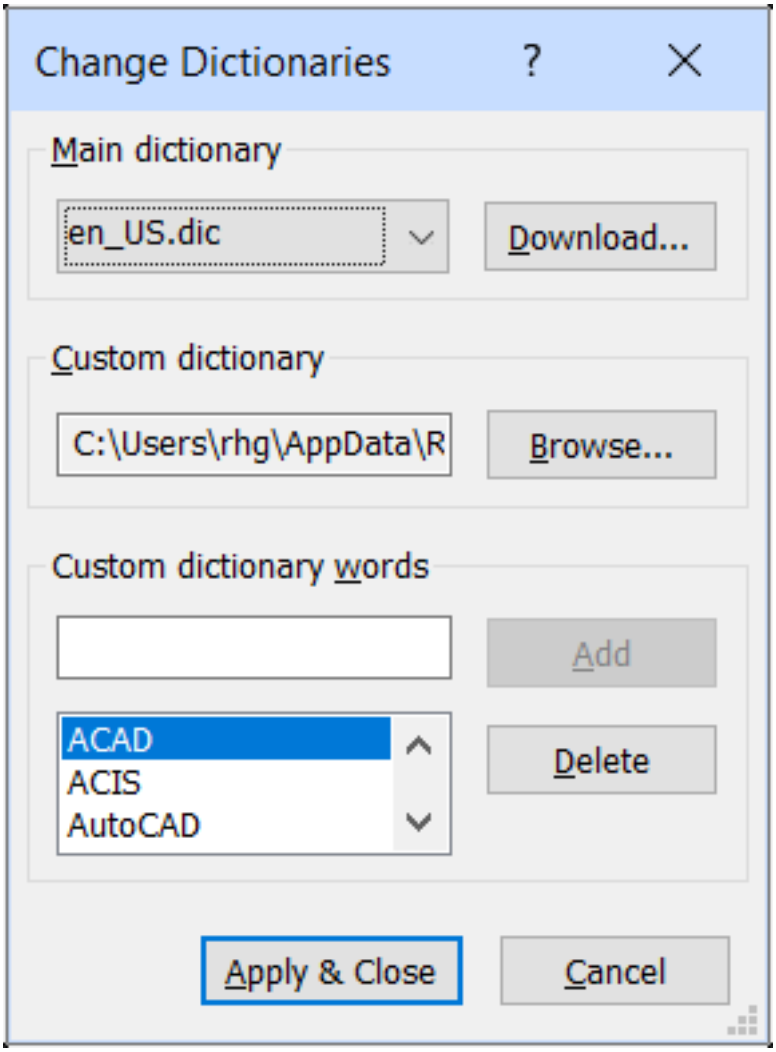

Procedures

- To check the spelling (1.21.22)
- To change dictionaries (1.21.22)
- To add a new main dictionary (1.21.22)
- To add a new custom dictionary (1.21.22)

Related Commands

Text (1.21.18) - places single-lines of text in drawings. -Text (6.29.12) - places text and evaluates LISP expressions. MText (6.21.34) and -MText (6.21.35) - places paragraph text. AttDef (6.4.32) - defines attribute text. DdEdit (6.10.15) - edits text. Find (6.14.8) - finds and replaces text. Properties (6.24.52) - modifies the properties of text.

6.27.42 Sphere

(7.3 on page 4931) Draws 3D spheres:

Figure 6.2268

- Classic: sphere is drawn from a 3D polyface mesh.
- Other license levels: sphere is drawn as a 3D solid.

Accessing the Command

command bar: **sphere** menu bar: **Model | 3D Solids | Sphere** ribbon: **Solid | Create | Primitive | Sphere** toolbar: **3D Solids |** **: Sphere Prompts you in the command bar:** Center of sphere: **(Pick a point, or enter coordinates)** Set radius of sphere or [Diameter]: **(Specify a distance, or press D)** (6.2269) If Dynamic Dimensions

Figure 6.2269

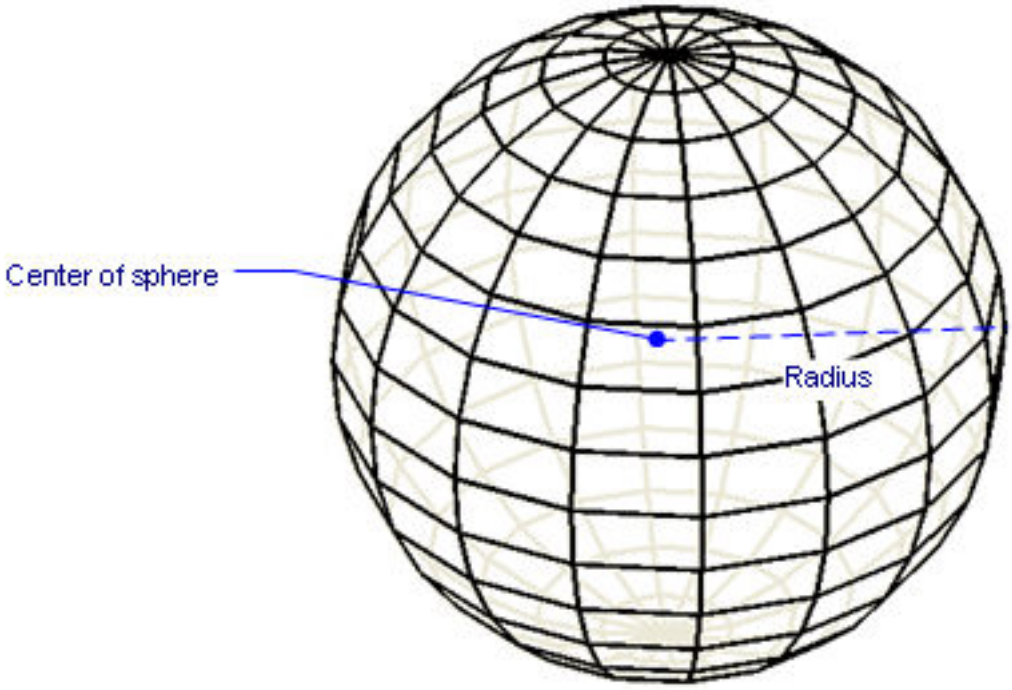

(1.14.9) are active, you can enter the radius in the dynamic dimension entry field. (6.2270 on the next page)

Figure 6.2270

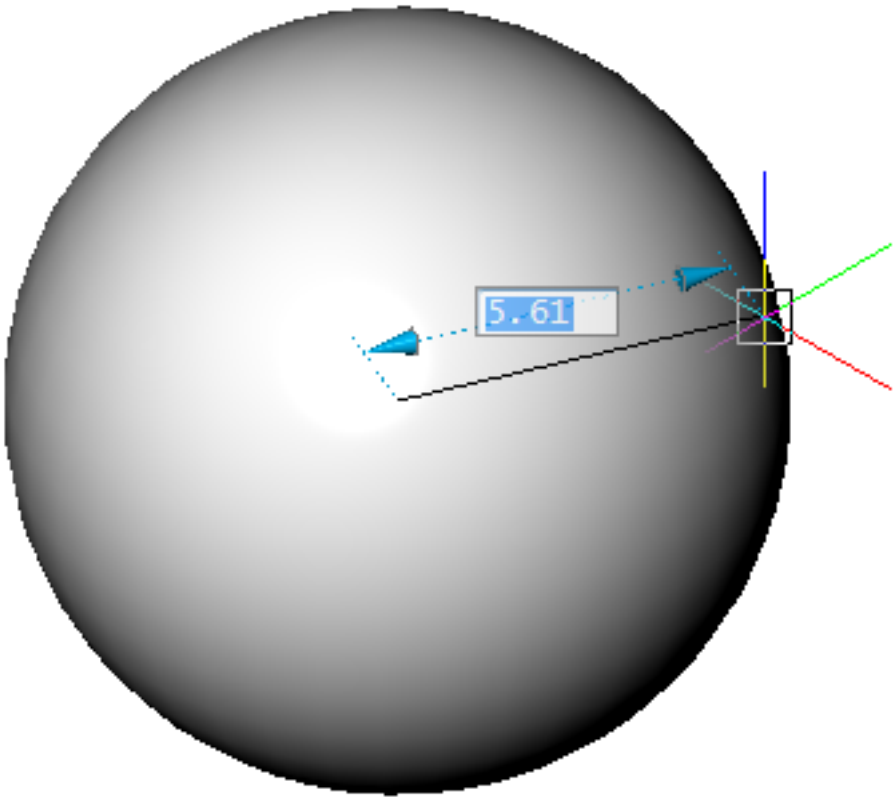

Command Options

Option	Description
Center of sphere	Specifies the center point of the sphere; enter x,y- or x,y,z-coordinates, or pick a point in the drawing.
Radius of sphere	Specifies the radius.
Diameter	Specifies the diameter.

Grips Editing

Spheres can be edited directly through grips:

1. Select the sphere. Notice that it has one grip.
2. Drag the grip to move the sphere.

(6.2271)

Figure 6.2271

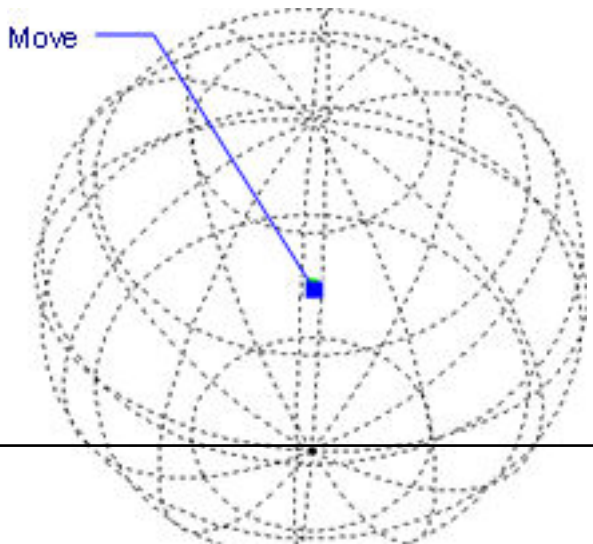

6.27.43 Spline

(6.2833 on page 4875) Draws open and closed splines in 2D and 3D. (6.2273)

Figure 6.2272

Figure 6.2273

Accessing the Command

command bar: **spline** alias: **spl** menu bar: **Draw | Spline** toolbar: **Draw |**
: Spline Prompts you in the command bar: First point for spline: **(Pick a point, or enter x,y,z coordinates)** Second point: **(Pick another point)** Set next point or [Close/Fit tolerance/Undo]: **(Pick another point, or enter an option)** Set next point or [Close/Fit tolerance/Undo]: **(Pick another point, enter an option, or press Enter to end drawing the spline and move on to specifying the tangent points)** Select starting tangent point: **(Pick a point, or press Enter for no starting tangent)** Enter tangent for ending point: **(Pick a point, or press Enter for no ending tangent)**

Command Options

Option	Description
First point for spline	Specifies the start of the tangent: • Pick a point • Enter x,y,z coordinates
Second point	Specifies the first vertex of the spline: • Pick another point • Enter x,y,z coordinates
Next point	Specifies the next vertex. (6.2277 on page 4433) This prompt repeats until you press **Enter**.

Close	Closes the spline; the end and start points are joined. (6.2278 on page 4434) To open or close an existing spline, follow these steps: 1. Select the spline 2. Change the **Close** property in the Properties (6.24.52) panel
Undo	Undraws the last portion drawn.
Fit tolerance	Specifies how closely the spline matches its vertices (also known as "fit points"); prompts you: **Enter fit tolerance (in drawing units) - (enter an value:)** • **0** - spline passes through fit points • More than 0 - spline passes further away from fit points
Select starting tangent point	Locates a tangency for the starting point; press **Enter** to ignore this option
Enter tangent for ending point	Locates a tangency for the ending point; press **Enter** to ignore this option

Grips Editing

Open and closed splines can be edited directly through grips. Splines can be grip edited either with fit points or control vertices. Choose either **Fit points** or **Control vertices** from the **Method** property options of a spline in the Properties Panel (6.24.52). The **CV Frame** property of the spline controls whether the control vertices frame displays or not. (6.2274) Method = Fit points (6.2275 on the facing page) Method = Control Vertices; CV Frame =

Figure 6.2274

Off (6.2276 on the next page) Method = Control Vertices; CV Frame = ON

1. Select the spline. Notice that it has one grip at each fit point or control vertex.
2. Drag a grip to stretch the spline.

Figure 6.2275

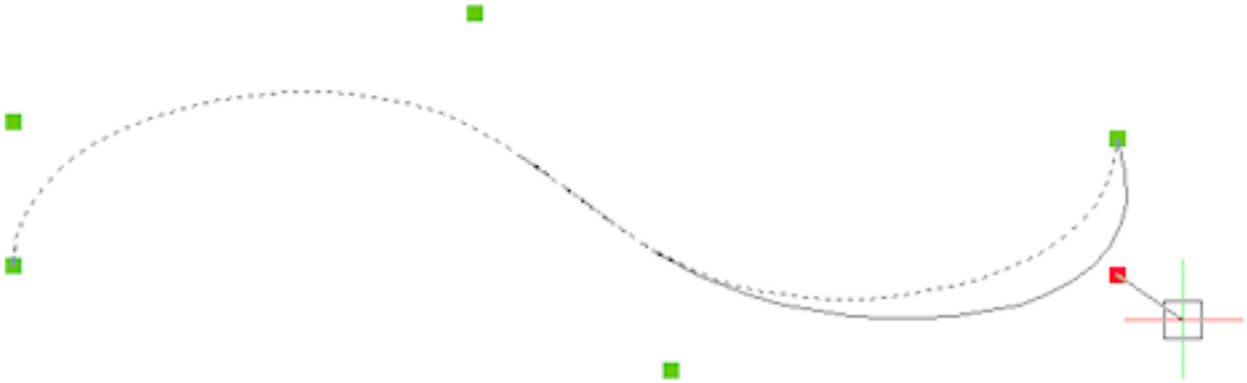

Figure 6.2276

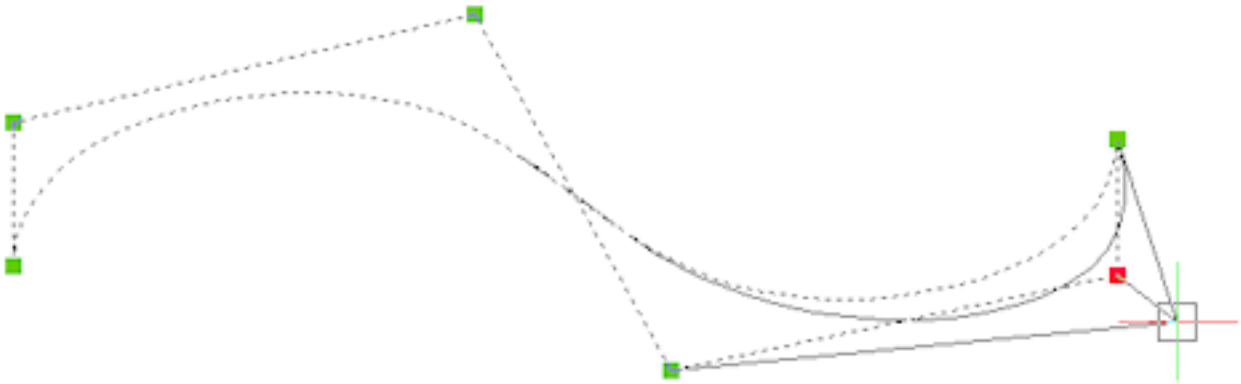

Procedures

- Drawing splines (1.17.14)

Related Command

PEdit (6.24.21) - turns polylines into splines. Splinedit (6.27.44) - modifies the properties of a spline or converses a spline to a polyline. Helix (6.16.7) - Creates a 2D spiral or a 3D helix.

Figure 6.2277

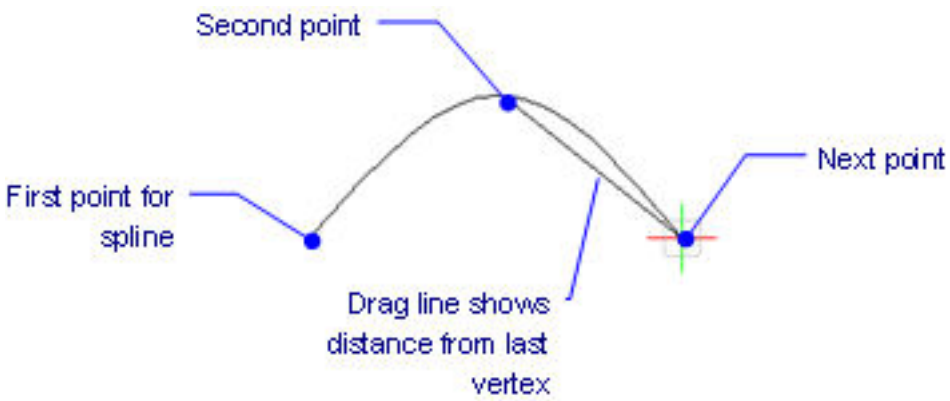

Figure 6.2278

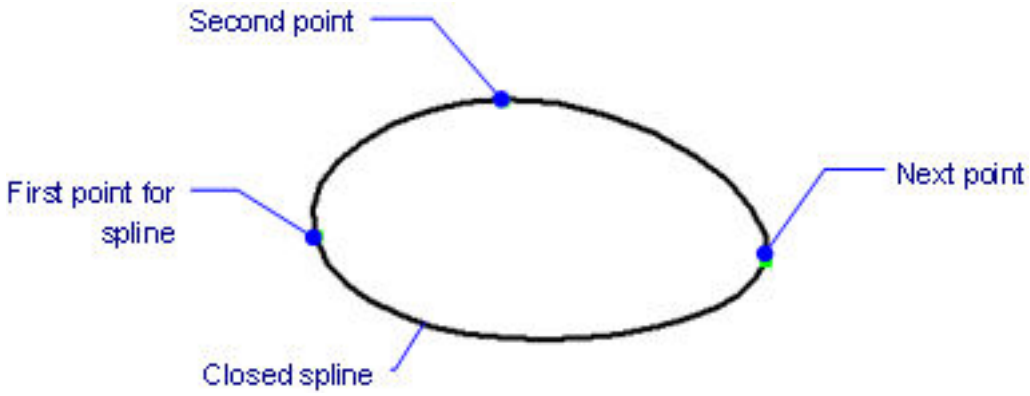

6.27.44 SplinEdit

(6.2833 on page 4875) Modifies the properties of a spline; converses a spline to a polyline. **Note:** It is easier to

Figure 6.2279

Shape Classic Pro Platinum Mechanical BIM

edit the spline and its grips when Snap is turned off.

Accessing the Command

command bar: **splinedit** transparent: **'splinedit** menu bar: **Menu| command** toolbar: **Modify | : SplinEdit**
Prompts you in the command bar: Select spline: **(Select a spline entity)** Edit spline [Close/Join/Fit data/Edit vertex/convert to Polyline/Reverse/Undo/eXit] <eXit>: **(Select an option)** Edit spline [Close/Join/Fit data/Edit vertex/convert to Polyline/Reverse/Undo/eXit] <eXit>: **(Select another option, or else press Enter to end the command)**

Command Options

Option	Description
Select spline to edit	Selects the spline to which the editing operations should apply: pick a single spline. The program shows the spline's fit points (green squares) and places a triangle at the start of the spline: (6.2280 on page 4438)
Close **or** Open	Depending on whether the selected spline is open or closed, one of the options is available: • **Close** - closes an open spline connection the start and endpoint. • **Open** - opens a closed spline by removing the segment between the first and last points specified when the spline was originally created.
Join	Joins the spline with an open 2D entity that shares an endpoint with the spline (coincident endpoints); you can join lines, polylines, arcs, elliptical arcs, and other splines. Prompts you: 1. **Select any open curves to join to source - (select a connected entity.)** 2. **Entities in set: 1** 3. **Select any open curves to join to source - (select another connected entity, or else press Enter.)** The entities joined to the spline take on the properties of the spline, such as its color and linetype.

Fit Data

Edits fit point data using several options; fit points determine the curvature of the spline. Prompts you: **Edit fit data [Add/Close/Delete/Kink/Move/Purge/Tangents/toLerance/eXit] <eXit> - (choose an option:) Add** - adds fit point between two existing ones; prompts you:

1. **Select existing fit point <exit> - (select a fit point:)** the selected and the next fit point are highlighted in red: (6.2281 on page 4438)
2. **Specify new fit point to add <exit> - (pick a point to add, as shown by the cursor, above.)**
3. **Specify new fit point to add <exit> - (pick another point to add, or else press Enter to return to the previous prompt.)**

Close/Open - closes an open spline by connecting the start and end points, or else opens a closed spline by removing the segment between the first and last points when the spline was originally created. **Delete** : Removes fit points; prompts you:

1. **Select fit point to delete <exit> - (select a fit point; the program removes the fit point, and adjusts the shape of the spline.)**
2. **Select fit point to delete <exit> - (select another point or press Enter to exit.)**

Kink - adds a knot and fit point at the specified location on the spline, which does not maintain tangent or curvature continuity at that point; prompts you:

1. **Specify a point on the spline <exit> - (pick a point on the spline to locate the new knot.)**
2. **Specify a point on the spline <exit> - (pick another point or press Enter.)**

Move - moves a fit point; prompts you: **Enter new location or [Next/Previous/Select point/eXit] <N> - (the program automatically selects the first fit point, the one marked by the triangle; enter an option:)** (6.2282 on page 4439)

- Pick a new point to relocated the selected fit point
- Choose an option to move to another fit point
- Press **Enter** to move the next fit point
- Press **X** to return to the previous prompt

Purge - replaces the fit data from the spline with control vertices: (6.2283 on page 4439) **Tangents** - changes the starting and ending tangents of an open spline; prompts you:

1. **Specify start tangent or [System default] <System default> - (pick a point for the new starting tangency, or else press Enter to accept the system default.)** (6.2284 on page 4439)
2. **Specify end tangent or [System default] <System default> - (pick a point for the new ending tangency, or else press Enter to accept the system default.)**

For closed splines you are prompted to define the

Edit Vertex	Edits control frame date using several options; prompts you: **Edit vertex [Add/Delete/Elevate order/Move/Weight/eXit] <eXit> - (choose an option.)** **Add** - adds a new control vertex at the point you specify; prompts you: 1. **Specify a point on the spline <exit> - (pick a point on the spline to add the control vertex.)** 2. **Specify a point on the spline <exit> - (pick another point on the spline, or else press Enter to return to the previous prompt.)** **Delete** - removes control vertex; prompts you: 1. **Select control point to delete <exit> - (select a vertex to delete.)** 2. **Select control point to delete <exit> - (pick another vertex to delete, or else press Enter to return to the previous prompt.)** **Elevate Order** - increases the polynomial order (degree plus one) of the spline to increase the number of control vertices across the spline; the maximum value is 26. Prompts you: **Enter new order <xx> - (type an integer.)** **Move** - relocates control vertices one by one; prompts you: 1. **Enter new location or [Next/Previous/Select point/eXit] <N> - (pick a point, choose an option or press Enter to move the next fit point.)** 2. **Enter new location or [Next/Previous/Select point/eXit] <N> - (pick a point, choose an option or press Enter to move the next fit point or press X to stop moving vertices and return to the previous prompt.)** **Weight** - changes the weight of a specified control vertex and then recalculates the spline based on the new weight value; larger weights pull the spline closer to the control vertex. In the figure below, the red control vertex has a weight of 1: (6.2285 on page 4440) And here the red control vertex has a weight of 6: (6.2286 on page 4440) Prompts you: 1. **Enter new weight (current = 1.00) or [Next/Previous/Select point/eXit] <N>: - (enter new weight or enter an option.)** 2. **Enter new weight (current = 1.00) or [Next/Previous/Select point/eXit] <N> - (press Enter to move to the next vertex, enter a value, or else press X to return to the previous prompt.)** **Exit** - accepts the changes and returns to the previous prompt.

Convert to Polyline	Converts the spline to a polyline. The precision determines how closely the resulting polyline matches the spline: values between 0 and 99 are accepted, with higher values creating more polyline segments. Prompts you: **Specify a precision <10> - (enter an integer.)** The PLINECONVERTMODE (1.10.11) variable specifies the kind of polyline to convert to: • **0** - create polylines with line segments • **1** - create polylines with arc segments
Reverse	Reverses the direction of the spline; the triangle icon appears on what was formerly the spline's end point.
Undo	Undoes the previous modification.
Exit	Concludes the editing of the spline.

Related Commands

Join (6.18.1) - joins lines, LW polylines, 2D polylines, 3D polylines, circular arcs, elliptical arcs, splines and helixes at their common endpoints. PEdit (6.24.21) - edits polylines, 3D polylines, and 3D meshes. Spline (6.27.43) - draws open and closed splines.

Figure 6.2280

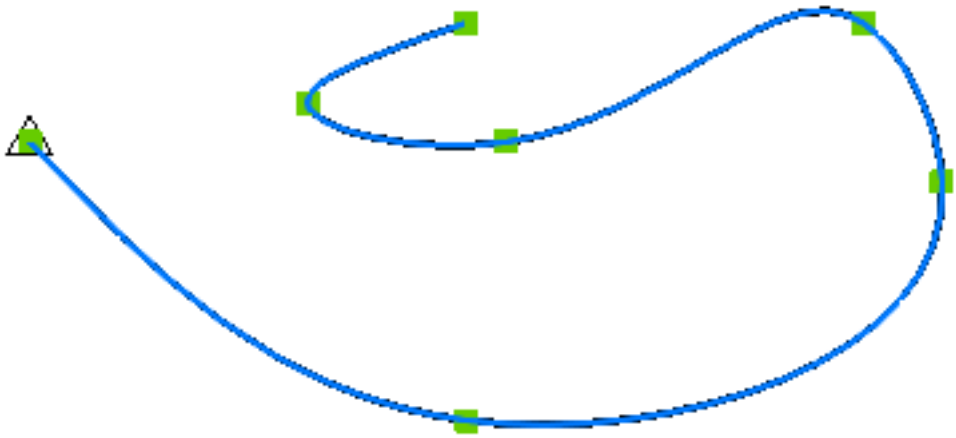

Figure 6.2281

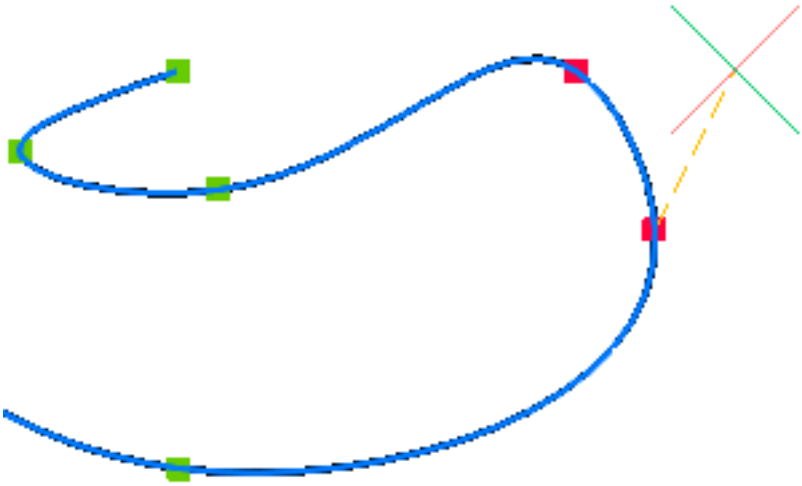

Figure 6.2282

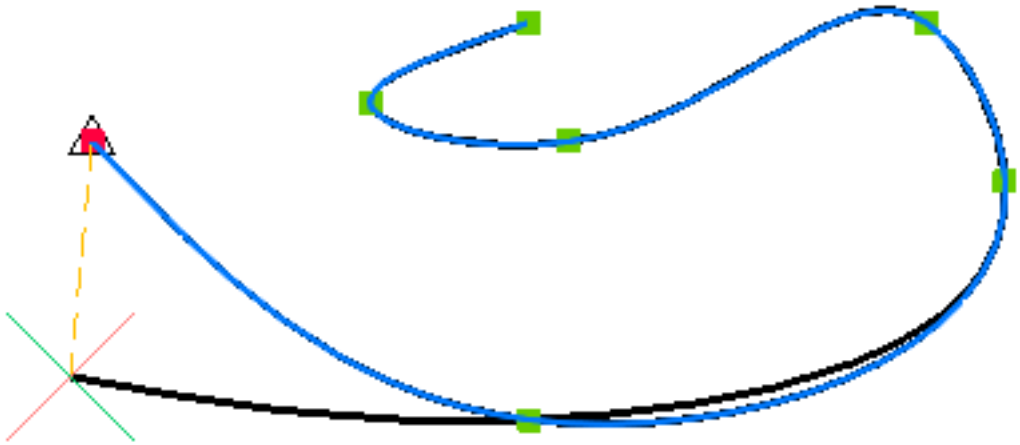

Figure 6.2283



Figure 6.2284

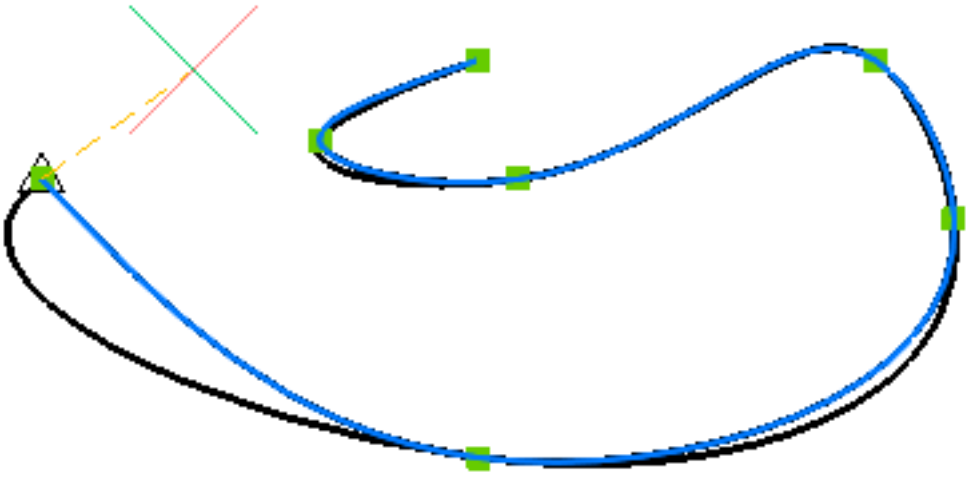

Figure 6.2285



Figure 6.2286

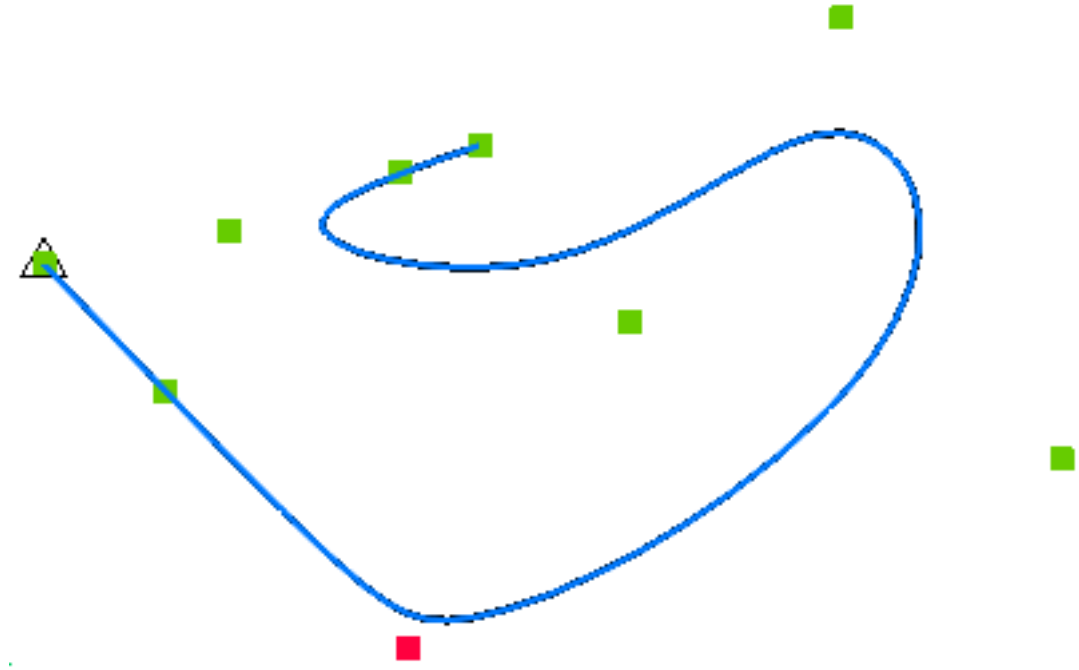

6.27.45 Spotlight

(7.3 on page 4931) Creates a spot light, which casts a narrow beam towards a target point. (6.2288)

Figure 6.2287

Shape Classic Pro Platinum Mechanical BIM

Figure 6.2288

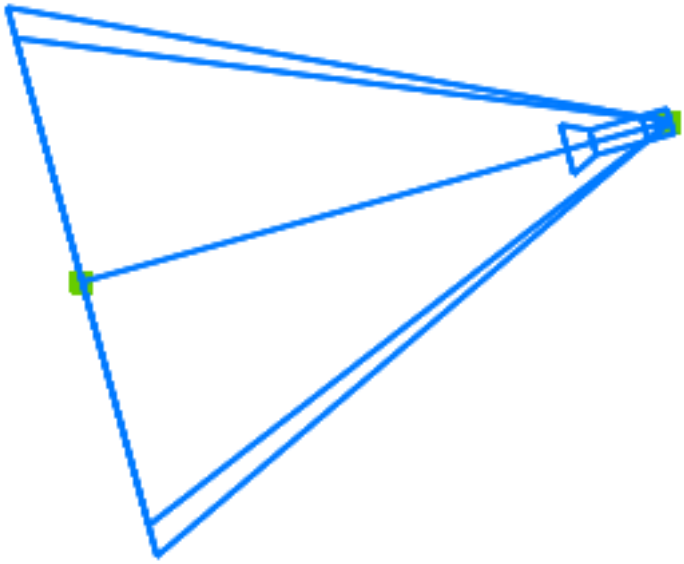

Accessing the Command

command bar: **spotlight** menu bar: **View | Rendering | Lights | New spot light** ribbon: **View | Lights | Create | New spot light** toolbar: **Lights |** **: Spotlight Prompts you in the command bar:** Specify source position <0,0,0>: **(Pick a point in the drawing to position of the light, or enter an x,y,z coordinate)** Specify target position <0,0,-10>: **(Specify the target point for the light)**

- When LIGHTINGUNITS variable is 0 (no lighting units specified), **the following prompt is displayed next:**

Enter an option to change [Name/ Intensity/ Status/ Hotspot/ Falloff/ shadoW/ Attenuation/ Color/eXit] <eXit>: **(Enter an option, or press Enter to exit the command)**

- When LIGHTINGUNITS system variable is 1 (American lighting units) or 2 (international lighting units), **the following prompt is displayed next**:

Enter an option to change [Name/Intensity factor/Status/ Photometry/ Hotspot/ Falloff/ shadoW/ Attenuation/filterColor/eXit <eXit>: **(Enter an option, or press Enter to exit the command)**

Command Options

Option	Description
Specify source position	Specifies the location of the light in 3D space: • Pick a point in the drawing to position of the light • Enter x,y,z coordinates • Press **Enter** to accept the default location

Specify target position	Specifies the location of the target, the point at which the spotlight is focussed: • Pick a point in the drawing to position of the target • Enter x,y,z coordinates • Press **Enter** to accept the default location
Name	Specifies a name for the spotlight; prompts you: **Enter light name <Spotlight1> - (enter a name or press Enter to accept the default name.)**
Intensity **or** Intensity factor	Specifies the intensity of the light; prompts you: **Enter intensity (0.00 - max float) <1.0> - (enter an option:)** • Enter an intensity values between 0.00 and the maximum value supported by your system (max float = maximum value of a floating point number) • Press **Enter** to accept the default value When LightingUnits variable is 0, this option is named **Intensity**; when 1 or 2, **Intensity factor**.
Status	Toggles the use of this light; prompts you: **Enter status [ON/OFf] <ON> - (enter an option:)** • **ON** - light is included when calculating renderings • **OFf** - light is excluded
Hotspot	**Enter hotspot angle (0.00-160.00) <45.0>: (Enter a value between 0.00 degrees and 160.00 degrees). Enter falloff angle (0.00-160.00) <50.0>: (Enter a value between 0.00 degrees and 160.00 degrees).** If yout enter a Falloff angle that is smaller than the Hotspot angle, the latter is set equal to the Falloff angle. When a surface is illuminated by a spotlight, there is an area of maximum illumination (hotspot) that is surrounded by an area of lesser intensity (falloff). • Hotspot angle: angle of the central light cone (defines the hotspot) • Falloff angle: angle of the full light cone The difference between the hotspot angle and the falloff angle defines the area of lesser light intensity. If the falloff angle and the hotspot angle are almost equal the edge of light cone is rather sharp. The greater the difference between both angles, the softer the edge of the light cone.

Photometry	(This option is available only when LightingUnits is 1 or 2.) Specifies the photometric properties of the light; prompts you: **Enter a photometric option to change [Intensity/Color/eXit] <Intensity>** - **(enter an option:)** • **Enter intensity (Cd) or enter an option [Flux/Illuminance] <1500.0>**: - **(enter the intensity expressed in candela or an option:) Enter Flux (Lm)** - **(enter the luminous flux expressed in lumens.) Enter Illuminance (Lx or Fc) or enter an option [Distance] <9424.8>** - **(enter the illuminance expressed in lux or foot-candles.) Enter Distance** - **(Enter a distance expressed in drawing units.)** • **Enter color name or enter an option [?/Kelvin] <D65>** - **(enter a color name .) ?** - lists the names of available colors, such as: D65 Fluorescent Coolwhite Whitefluorescent daylightfluorescenT Incandescent Xenon Halogen Quartz Metalhalide mErcury Phosphormercury highpressureSodium Lowpressuresodium **Enter Kelvin temperature <3600.0>** - **(enter a color temperature expressed in degrees Kelvin.)**
Hotspot	Specifies the angle of the hotspot, the area of light concentration; the angle determines the size of the hotspot, irregardless the distance of target. Prompts you: **Enter hotspot angle (0.00-160.00) <45>** - **(enter an angle, or press Enter to accept the default)**
Falloff	Specifies the the angle of weaker illuminations surrounding the hotspot; out side of the falloff, there is no light. Prompts you: **Enter falloff angle (0.00-160.00) <50>** - **(enter an angle, or press Enter to accept the default.)**

shadoW	Specifies the look of shadows cast by this light; prompts you: **Enter shadow settings [Off/Sharp/soFt mapped/soft sAmpled] <Sharp> - (enter an option:)** • **Off** - disables the calculation of shadows for the light. • **Sharp** - displays shadows with sharp edges. Use this option to increase performance. • **Soft mapped** - displays realistic shadows with soft edges. Prompts you: **Enter map size [64/128/256/512/1024/2048/4096] <256>:** • **Soft sampled** : Displays realistic shadows with softer shadows based on extended light sources; prompts you: **Enter an option to change Shape/sAmples/Visible/<eXit> - (enter an option:) Enter shape [Disk/Rect] <Disk> - (type D or R) Enter radius <0.0> - (enter the radius of the disk) Enter Width <0.0> - (enter width of the rectangle) Enter Length <0.0> - (enter length of the rectangle)** • **Enter Shadow Sample <16> - (specify the sampling size of the shadow)**; larger numbers are more accurate but take longer to render. • **Enter Shape Visibility [Yes/No] <No> - (type Y or N to cast a shadow that represents shapes (more accurate) or is rectangular (faster to render).)**

Attenuation	Specifies how the illumination falls off with distance from the light: **Enter an option to change [attenuation Type/Use limits/attenuation start Limit/attenuation End limit/eXit] <eXit>** - **(enter an option:)** • **Enter attenuation type [None/Inverse linear/inverse Squared] <None>** - specifies the type of attenuation: **None** - No attenuation so that the distance to the light source has no influence **Inverse linear** - attenuation is the inverse of the linear distance from the light: at a distance of 2 units from the light source, light is half as strong; at a distance of 4 units, light is one quarter as strong **Inverse squared** - attenuation is the inverse of the square of the distance from the light: at a distance of 2 units, light is one quarter as strong; at a distance of 4 units, light is one sixteenth as strong • **Use limits** - toggles whether the extent of the illumination is limited; prompts you: **Limits [OFf/ON]** - **(enter an option:) ON** - limit the extent **OFf** - do not limit it • **attenuation start Limit** - defines the point where the light starts to shine, measured from the center of the light; prompts you: **Specify start limit offset <1.0>** - **(enter a distance.)** • **attenuation End limit** - defines the point where the light stops to shine, measured from the center of the light; prompts you: **Specify end limit offset <10.0>** - **(enter a distance.)**
Color **or** filterColor	Specifies the color of the light; prompts you: **Enter true color (R,G,B) or enter an option [Index color/Hsl]:<255,255,255>** - **(enter an option:)** • **Enter true color** - the RGB color model is an additive color model in which red, green, and blue light are added together in various ways to reproduce a broad array of colors. The name of the model comes from the initials of the three additive primary colors, red, green, and blue. The component values are stored as integer numbers in the range 0 to 255, the range that a single 8-bit byte can offer (by encoding 256 distinct values). • **Index color** - specifies an AutoCAD Color Index color. • **Hsl** - specifies the color using three parameters Hue, Saturation and Lightness When LightingUnits variable is 0, this option is named **Color**; when 1 or 2, **filterColor**.
Exit	Concludes the command and creates the light.

Related Commands

Distantlight (6.10.33) - creates a distant light. Light (6.20.26) - creates a new light in the drawing. Lightlist (6.20.28) - displays the Drawing Explorer - Lights dialog window. Pointlight (6.24.45) - creates a point light. Render (6.26.23) - calculates a photorealistic image of the 3D model. Sunproperties (6.27.60) - displays the Sun Properties of the Active Viewport editor in the Drawing Explorer - Lights dialog. Weblight (6.33.6) - creates a web light.

6.27.46 Start

Run another application.

Accessing the Command

command bar: **start** transparent: **'start** : **Start Prompts you in the command bar:** Application to start: **(Enter the name of a program, such as 'otepad).** For a list of operating system commands, enter Help. To exit the window, enter Exit.

Command Options

Option	Description
Application to start	Specifies the name of the Windows program to run. Or, press **Enter** to open the Windows command prompt window. (6.2289)

Related Commands

Shell (6.27.33) - opens the operating system command prompt window; runs other applications. Sh (6.27.27) - opens the operating system command prompt window; runs other applications. Files (6.14.5) - displays the operating system's File Manager.

Figure 6.2289

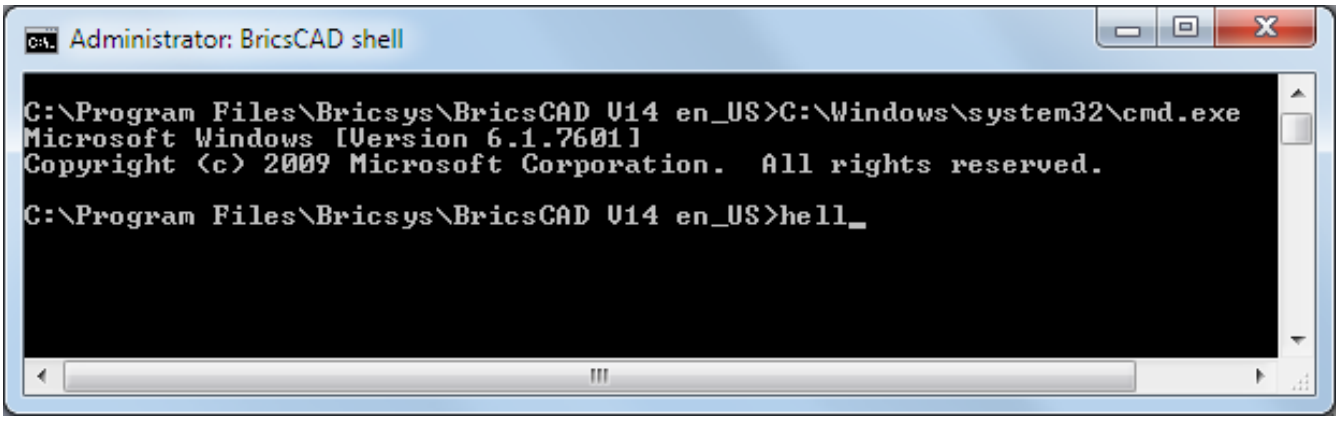

6.27.47 StatBar

(7.3 on page 4931) Toggles the display of the status bar (short for "status bar").

Figure 6.2290

Accessing the Command

command bar: **statbar** transparent: **'statbar** shortcut: **Shift + F3** menu bar: **View | Status Bar** : **StatBar Prompts you in the command bar:** WNDLSTAT is currently on [ON/OFf/Toggle] <On>: **(Enter an option)** (6.2291) The status

Figure 6.2291

bar provides quick access to information about the drawing and controls for toggling tools:

1. Status field displays a tooltip when hovering over a tool button, or displays command prompts when the command bar is closed; double click the status field to toggle the command bar on/off
2. Coordinates field
3. Drawing properties
4. Drawing aid fields
5. Status bar option button: click an option to toggle the corresponding field on and off:

(6.2292 on the next page) The only reason to turn off the status bar is to gain a bit more drawing area. It is far more useful to leave it on.

Figure 6.2292

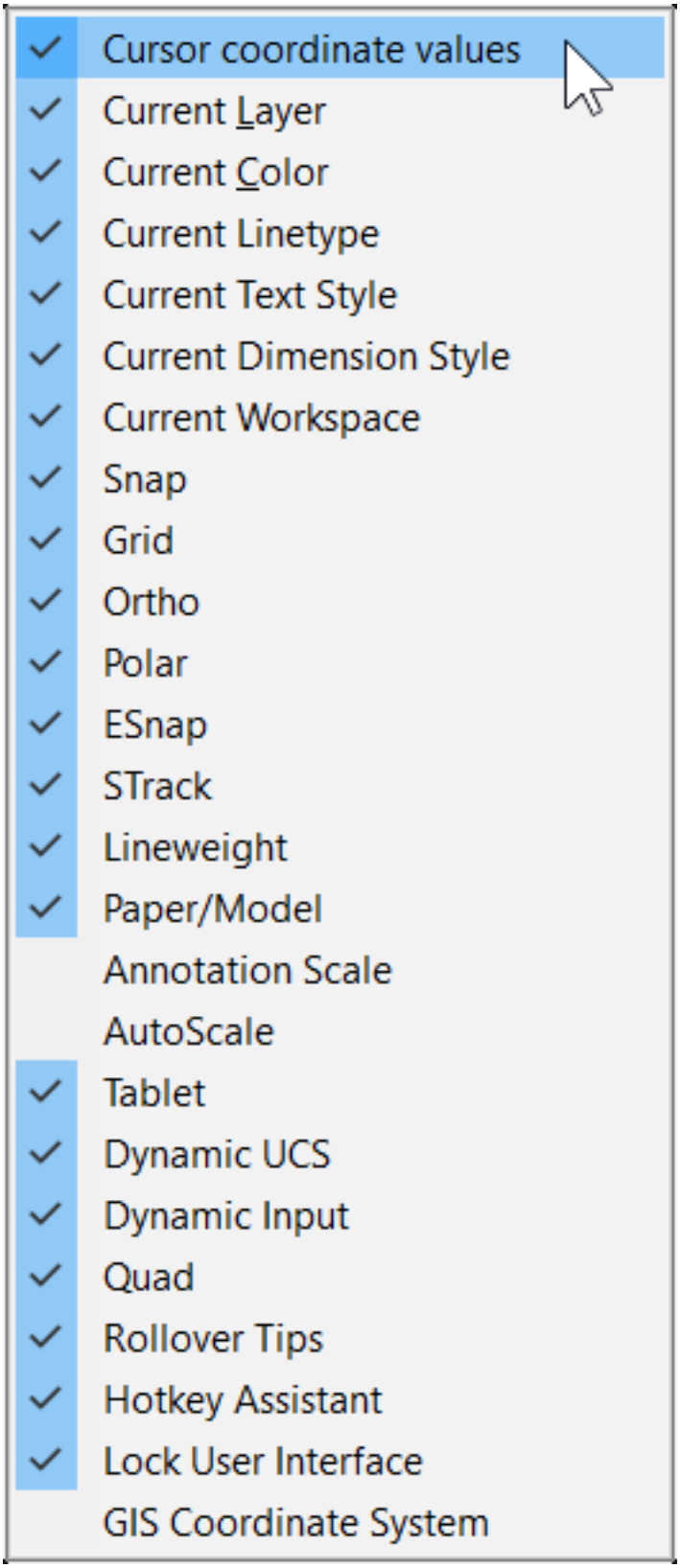

Command Options

Option	Description
WNDLSTAT is currently on	Enter an option: • **ON** - turns on the status bar, when it is off • **OFf** - turns on the status bar, when it is on • **Toggle** - switches it from on to off to on WNDLSTAT is the name of the variable that stores the current status of the status bar.

Procedures

- Working with the status bar (1.8.2)

Related Commands

CleanScreenOff (6.9.22) - displays user interface elements that were hidden by the CleanScreenOn (6.9.23) command. CleanScreenOn (6.9.23) - hides elements of the user interface. CommandLine (6.9.36) - shows the command line. CommandLineHide (6.9.37) - hides the command line. GraphScr (6.15.21) - brings the graphics window to the foreground. Scrollbar (6.27.10) - toggles the display of the scroll bars. TextScr (6.29.13) - brings the text window to the foreground. Toolbar (6.29.25) - toggle the display of toolbars.

6.27.48 Status

(7.3 on page 4931) Reports the status of the drawing.

Figure 6.2293

Accessing the Command

command bar: **status** transparent: **'status** menu bar: **Tools | Drawing Status** ribbon: **Tools | Inquiry | Drawing Status** toolbar: **Inquiry |** : **Status** Displays no prompts, and displays the status report in the command bar. To view the full report, press **F2 (6.29.13)** to open the Prompt History window. A typical report looks like this: Status: Current drawing name: lsedit.dwg Drawing limits are: X= 0.0000 Y= 0.0000 X= 12.0000 Y= 9.0000 Paper space limits are: X= 0.0000 Y= 0.0000 X= 12.0000 Y= 9.0000 Screen width (pixels): 909 Screen height (pixels): 497 Insertion base is: X= 0.0000 Y= 0.0000 Z= 0.0000 Snap resolution is: X= 0.5000 Y= 0.5000 Grid spacing is: X= 0.5000 Y= 0.5000 Current layer: 0 Current color: BYLAYER Current linetype: ByLayer Current elevation: 0.0000 Current thickness: 0.0000 Fill: on Grid: off Ortho: off Snap: off Blips: off Drag: on Command echo: on Positive angle direction: Counterclockwise Angular units: Decimal degrees Dimension units: Decimal Pickbox height: 3 Entities in drawing: 136

Command Options

No options.

6.27.49 StlOut

(7.3 on page 4931) Exports 3D solids and watertight meshes in a format that can be used for stereolithography

Figure 6.2294

(3D printing).

Accessing the Command

command bar: **stlout** : **stlout** Prompts you in the command bar: **Select 3d solids or meshes to export: (Select one or more 3D solids and/or 3D meshes) Select 3d solids or meshes to export: (Select more 3D entities, or else press Enter to continue) Create binary STL file? <Yes>/No: (Press Y or N)** Displays a Save File dialog: Type a name for the file, and click the **Save** button.

Command Options

Option	Description
Select 3d solids or meshes to export	Selects the 3D entities to be exported: • Pick one or more 3D solids and/or 3D meshes • Enter **all** to select all entities in the drawing; the program discards those not eligible for export • Press **Enter** to end entity selection
Create binary STL file?	Determines whether the output file is in binary or ASCII format: • **Yes** - writes a binary STL file, which is more compact • **No** - writes an ASCII text STL file, which is human-readable Some software might expect the file in either format.

When exporting 3D solids to STL, curved faces become faceted. Use the FACETRES variable to determine the size of the facets:

- Minimum = 0.01 for coarser curves but smaller file size
- Default = 0.5
- Maximum = 10 for very fine curves but larger file size

The MODELERPROPERTIES variable overrides Facetres to controlsmoothness by using different parameters, but I recommend you use FACETRES because it is simpler.

Related Commands

Export (6.13.16) - Exports drawings in a variety of vector and raster formats. -ModelerProperties (6.21.30) - controls the various settings of the Acis modeler through the command bar. ModelerProperties (6.21.28) - controls the various settings of the Acis modeler through the **Settings** dialog box.

6.27.50 Stretch

(6.2833 on page 4875) Stretches entities. **Note:** This command requires that you select entities with the Crossing

Figure 6.2295

or CPolygon methods.

Accessing the Command

command bar: **stretch** alias: **s** menu bar: **Modify | Stretch** ribbon: **Change | Modify | Stretch** toolbar: **Modify |** **: Stretch Prompts you in the command bar:** Select entities to stretch by crossing-window or crossing-polygon: **(Enter C or CP)** Opposite Corner: **(Pick another point)** Entities in set: 1 Select entities to stretch by crossing-window or crossing-polygon: **(Choose more entities, or press Enter to continue)** Base point of displacement: **(Pick a point, or enter x,y coordinates)** Second point of displacement: **(Pick another point.)** This command does not stretch text, shapes, and 3D solids.

Command Options

Option	Description
Select entities	Selects the entities to stretch; you must use Crossing or Crossing Polygon mode: • **C** - crossing mode. • **CP** - crossing polygon mode. When using the cursor, pick the second point to the left of the first: (6.2296 on the next page) The selection rectangle (or polygon) determines how this command affects entities: • Entities crossing the selection rectangle are stretched. • Entities within the rectangle are moved. • Entities outside the rectangle remain in place. (6.2297 on the following page)
Base point of displacement	Specifies the starting point of the stretch.
Second point of displacement	Specifies the stretch distance by the distance between two points, base and second point. (6.2298 on the next page)

Procedures

- To stretch entities (1.24.24)
- To stretch entities using grips (1.24.24)

Related Commands

Lengthen (6.20.20) - changes the length of open entities. Extend (6.13.20) - extends open entities. Scale (6.27.6) - changes the size of entities. Properties (6.24.52) - changes the geometry of entities.

Figure 6.2296

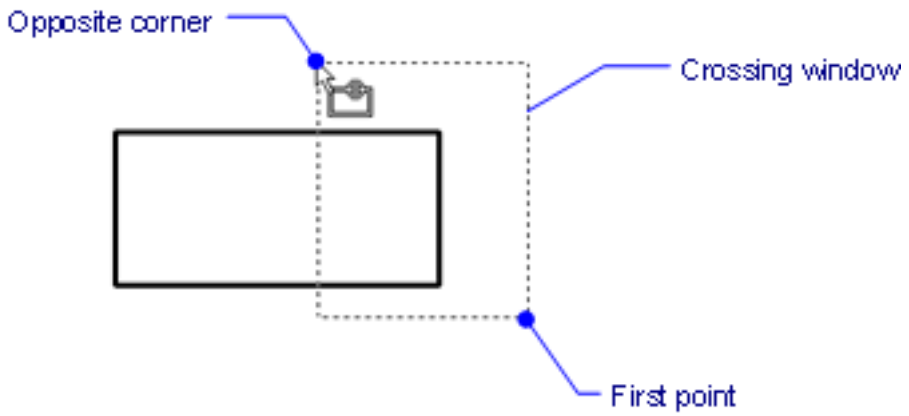

Figure 6.2297

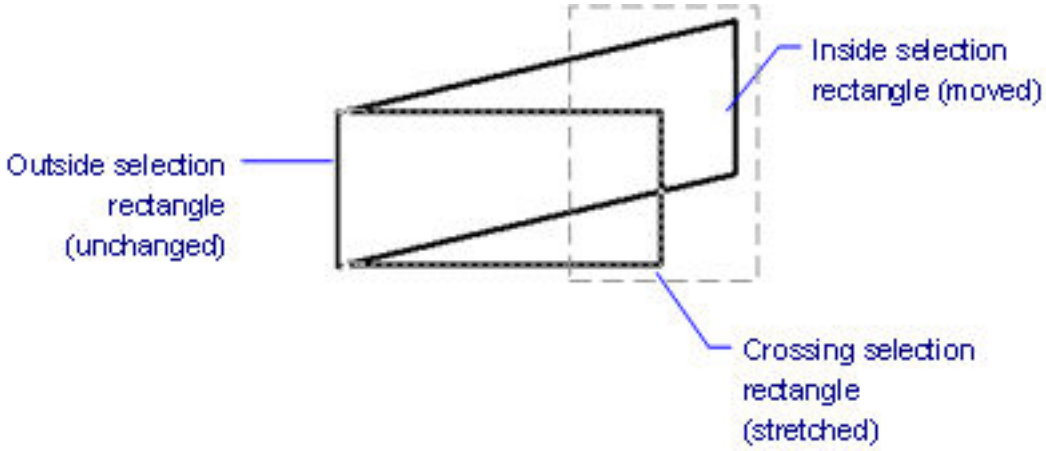

Figure 6.2298

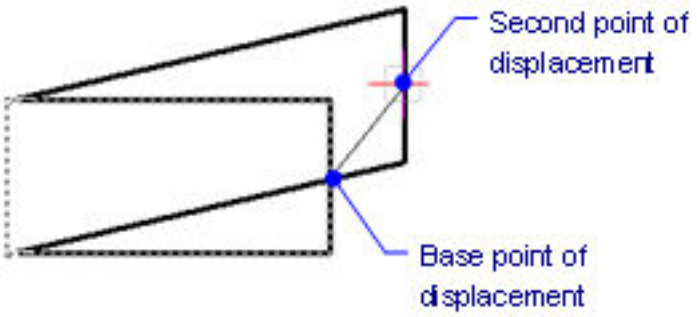

6.27.51 StopScript

(6.2833 on page 4875) Stops the recording of scripts begun by the RecScript (6.26.5) command.

Figure 6.2299

Accessing the Command

command bar: **stopscript** menu bar: **Tools | Stop Recording** ribbon: **Tools | Action Recorder | Stop Recording** toolbar: **Tools |** **: StopScript Displays no prompt in the command bar.** Use the RecScript (6.26.5) command to start recording scripts. For more information writing scripts, see **Customizing BricsCAD**.

Command Options

No options.

Related Commands

RecScript (6.26.5) - records scripts to SCR files. Script (6.27.9) - loads and runs a SCR script file. RScript (6.26.37) - reruns the script. Delay (6.10.24) - pauses the execution of the script for the specified number of milliseconds. Resume (6.26.29) - resumes a stopped script.

6.27.52 +StructurePanel

(6.2833 on page 4875) Loads a CST structure tree configuration file into the Structure panel. **Note:** Loading

Figure 6.2300

different CST files changes the way that the StructurePanel (6.27.55) command presents drawing data.

Accessing the Command

Keyboard: **+structurepanel :+StructurePanel** Displays a dialog box: (6.2301)

Figure 6.2301

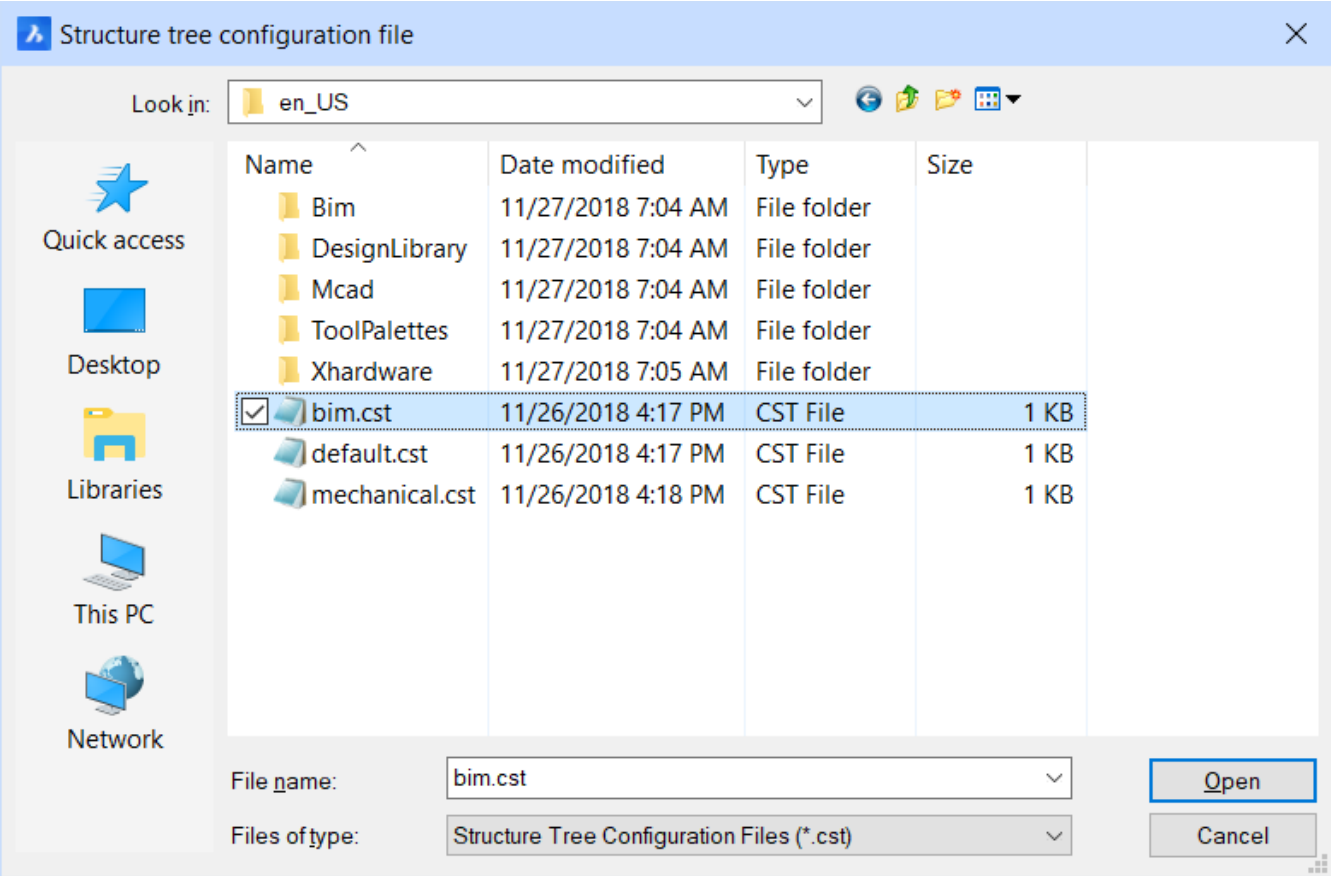

Dialog Box Options

Option	Description

File name	Specifies the name of the CST file to load. Loading different CST files changes the way that the Structure panel presents drawing data. The program includes three CST files (short for "configuration structure tree"): • **bim.cst** - meant for BIM drawings • **default.cst** - meant for all other kinds of drawings • **mechanical.cst** - meant for mechanical drawings The CST files are found in the C:\Program Files\Bricsys\BricsCAD V19en_US\UserDataCache\Support\en_US folder
Open	Opens the CST file and then loads it into the Structure panel
Cancel	Cancels the command

Related Commands

StructurePanel (6.27.55) - opens the Structure panel.

6.27.53 StructurePanelClose

(6.2833 on page 4875) Closes the Structure panel.

Figure 6.2302

Accessing the Command

command bar: **structurepanelclose** context menu: right click any toolbar or the ribbon, then choose **Structure** : **structurepanelclose** The Structure panel is closed. If the Structure panel is currently docked, the Structure Panel tab is removed.

Command Options

No command options.

Related Commands

StructurePanel (6.27.55) - opens the Structure panel.

6.27.54 StylesManager

(6.2833 on page 4875) Creates and edits plot style files. **Note:** Plot styles fine-tune how drawings are printed, but

Figure 6.2303

Shape Classic Pro Platinum Mechanical BIM

are not necessary for printing. The program supports two groups of plot style to control the printed output:

- CTB color tables simply use colors
- STB style tables use an extensive range of properties

Use the PageSetup (6.24.1) command to assign a plot style to a drawing's model and layout tabs.

Accessing the Command

command bar: **stylesmanager** menu bar: **File | Plotstyles Manager : StylesManager** Displays a window: (6.2304) Double-click a CTB or STB file to open the Plot Style Table Editor; see the PlotStyle (6.24.30) command. Double-

Figure 6.2304

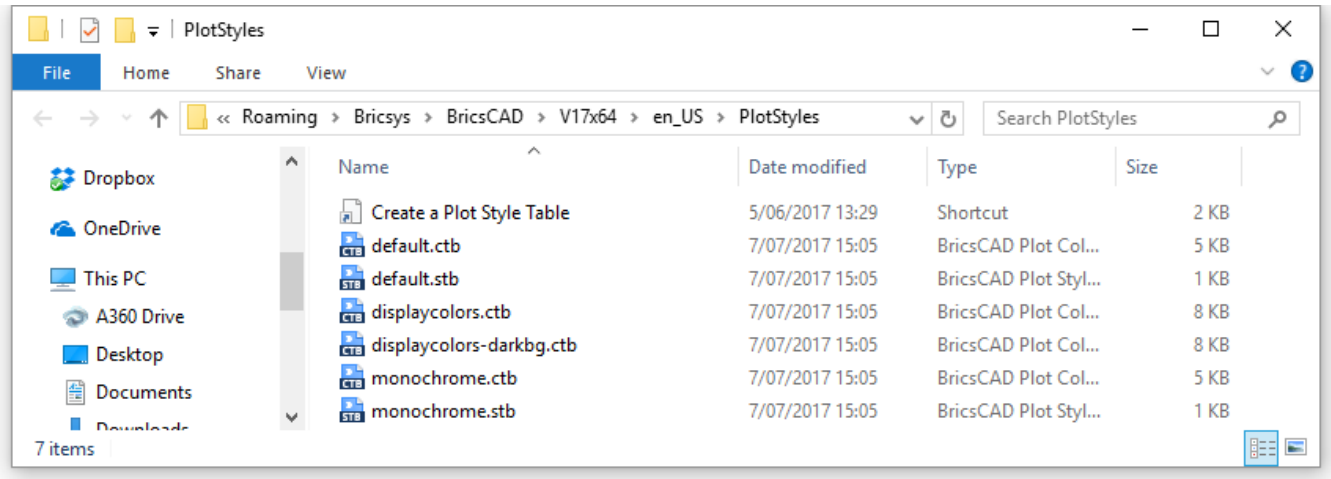

click Create a Plot Style Table to launch the Add Plot Style Table wizard; the XXXXXXXXXXXXX command

Plot Style Table Editor Dialog Box Options

Double-click **Create a Plot Style Table** to see this dialog box: (6.2305 on page 4461)

Option	Description
Open plotstyle table	Opens an existing plot style table; to choose the table file: 1. Click **Browse** ... 2. Choose a CTB or STB file 3. Click **Open** 4. Click **OK** open the Plot Style Table Editor (1.25.3) dialog box.

Create from scratch	Creates a new plotstyle table: 1. Select a table type from the droplist: • **CTB** (color-dependent plot style table) - controls prints with entity colors. Plotting parameters, such as pen thickness and linetype, are matched to the color of entities. This system is older and less flexible than named plot styles, but is the default in all new drawings. Creates a CTB file. • **STB** (named plot style table) - controls prints with plot styles. Plotting parameters are given to every entity and every layer. This system is newer and more flexible, but may be incompatible with other software that reads DWG files. Creates an STB file. 2. Type a name in the **Table name** field. 3. Click **OK** to open the Plot Style Table Editor (1.25.3) dialog box.
Create new from existing table	Create a new plot style from an existing file: 1. Select an existing file from the **Select file** droplist or else click **Browse** ..., then choose an existing CTB or STB file and click **OK**. 2. Type a name for the new plot style in the **Table name** field. 3. Click **OK** to open the Plot Style Table Editor (1.25.3) dialog box.

Figure 6.2305

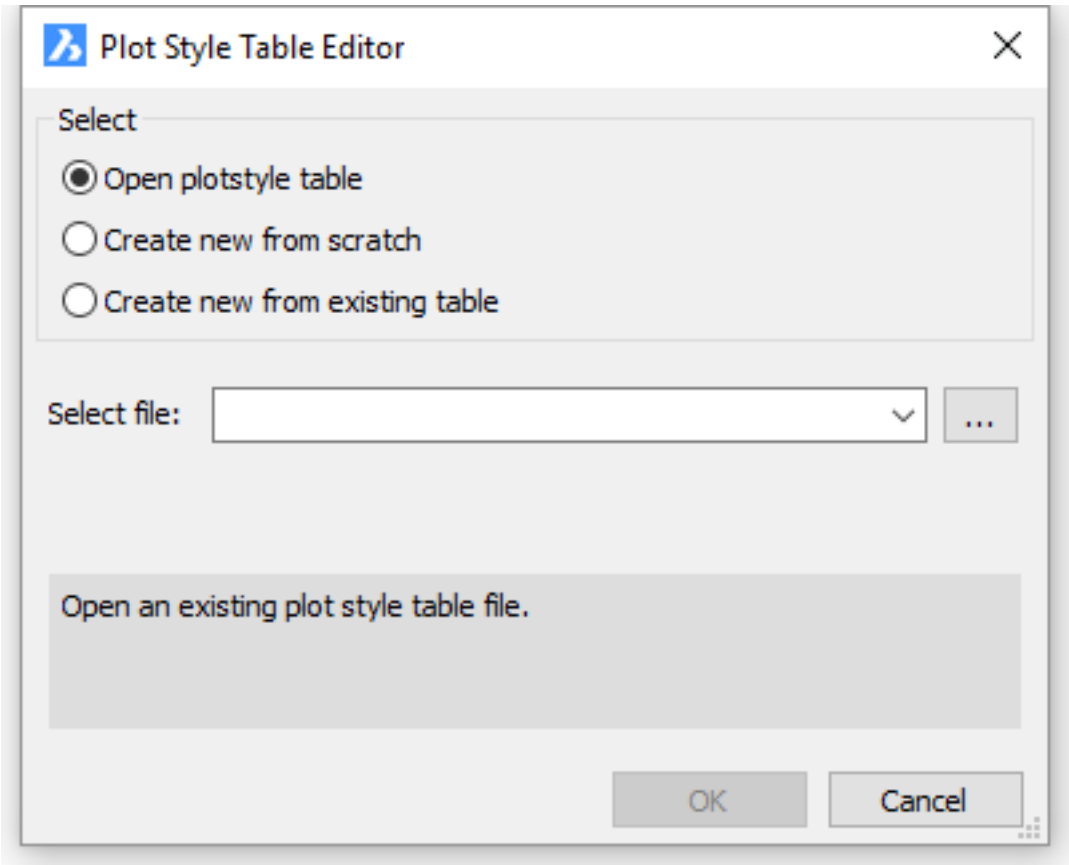

Procedures

- To open the Plot Styles Manager (1.25.5)
- To create a new plot style table (1.25.5)
- To create a new plot style table in the Print dialog (1.25.5)
- To edit a plot style table (1.25.5)
- To edit a plot style table in the Print dialog (1.25.5)

Related Commands

ConvertCtb (6.9.46) - converts CTB plot style files to STB files. ConvertPStyles (6.9.51) - converts drawings from CTB to STB plot styles. Layer (6.13.13) - assigns plot styles to layers. PageSetup (6.24.1) - assigns plot style to drawings. PlotStyle (6.24.30) - sets the current plot style. Print (6.25.3) - plots drawings with plot styles. Properties (6.24.52) - changes plot styles assigned to entities.

6.27.55 StructurePanel

(6.2833 on page 4875) Opens the Structure panel, which lists entities in the drawing in a structured manner.

Figure 6.2306

Accessing the Command

command bar: **structurepanel** context menu: right click any toolbar or the ribbon, then choose **Structure : StructurePanel** Displays a panel: (6.2307)

Figure 6.2307

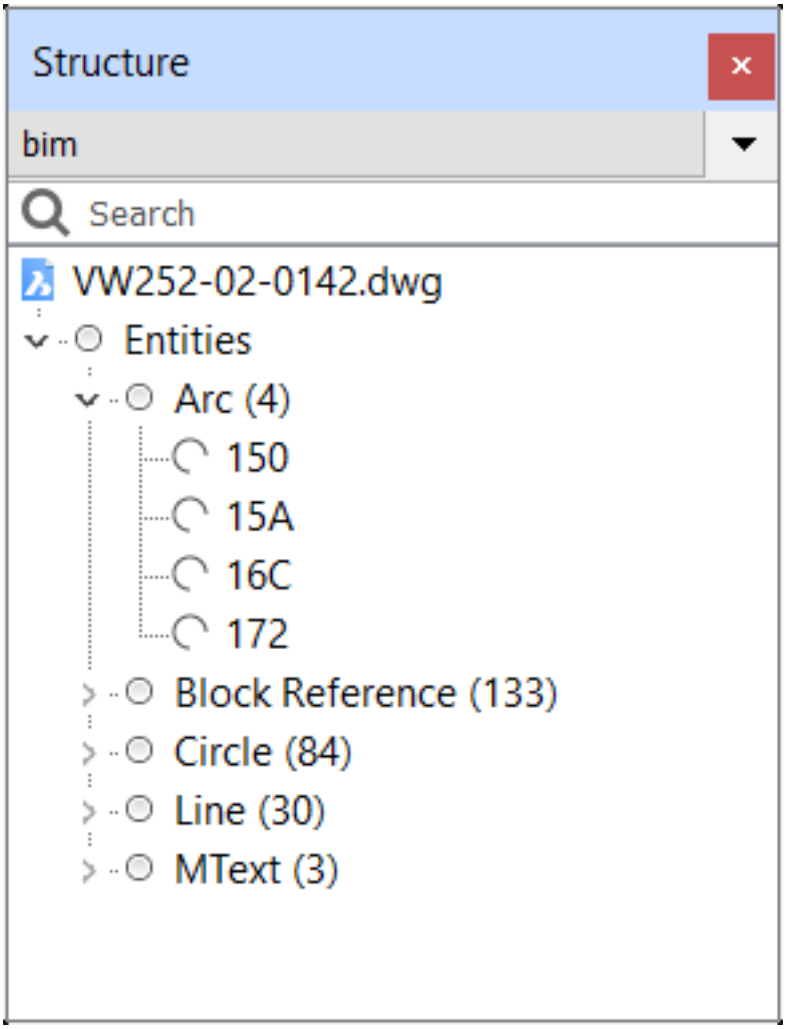

Context Menu Options

Click the down arrow to reveal the menu: (6.2308 on page 4464)

Option	Description

BIM, default, **or** mechanical	Displays the drawing's structure in a format amenable to BIM (architecture) or mechanical drawings, or in the default format. Choose one: • bim • default • mechanical
Select	Loads a structure tree configuration file (*.cst) to change the way the content of of the Structure panel is arranged: 1. Opens the Select Structure Tree Configuration File dialog box; **(choose a *.cst configuration file from the file dialog box.)** 2. Click **OK** to open it Notice that the arrangement of information in the panel changes.

Figure 6.2308

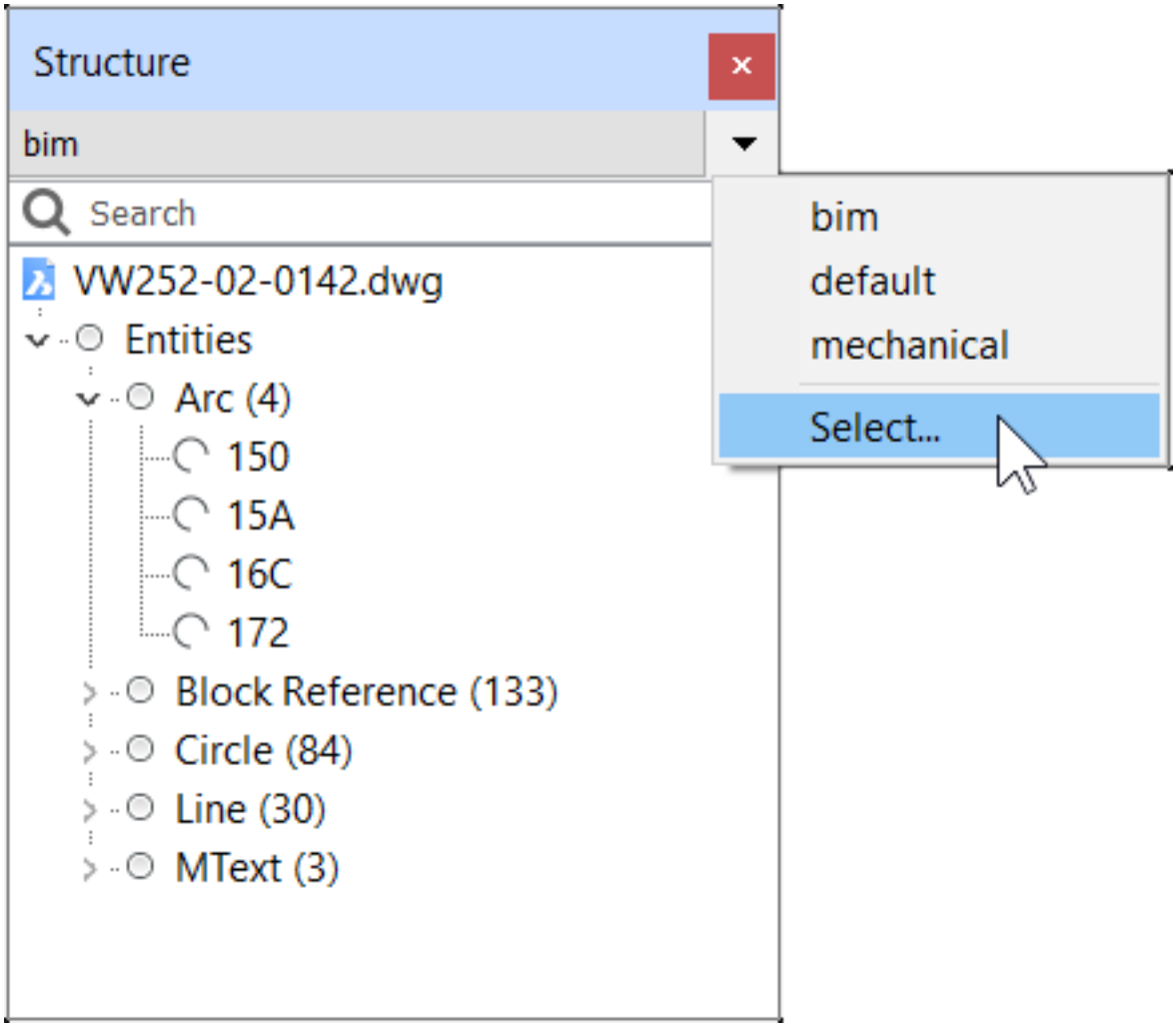

Drawing Menu Options

Right-click a drawing name to see this context menu: (6.2309 on the facing page)

Option	Description
Drawing Properties	Displays the Drawing Properties dialog box; see the DwgProps (6.10.46) command.
Export	Exports the structure and the entities in an XML file; displays the Export Structure Tree dialog box: 1. (Optional) Enter a name or accept the default 2. (Optional) Choose a folder or drive in which to save the file 3. Click **Save**. The first few lines of the XML file look like this: `<?xml version="1.0"?> <Structure config="default.cst">`
Expand All	Expands all nodes in the structure.
Collapse All	Collapses all nodes in the structure.
Configure	Opens the Configure Structure Tree dialog box for customizing the way the data is displayed; see below

Figure 6.2309

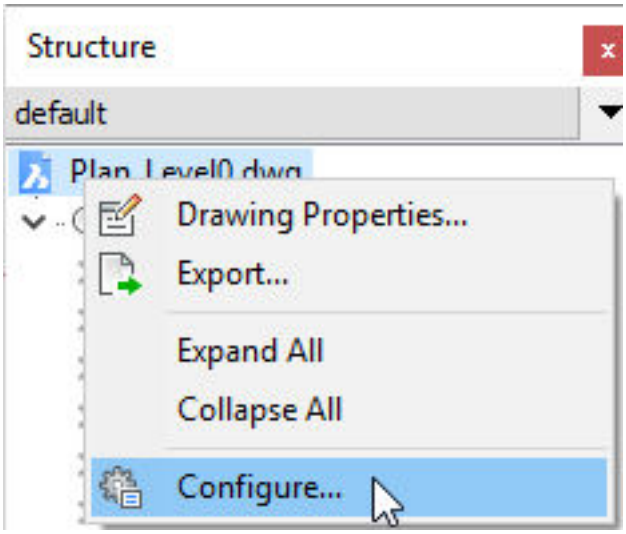

Entity Menu Options

Right-click an entity name to see this context menu: (6.2310 on the next page)

Show	Shows the selection set, when it was previously hidden
Hide	Hides the selection set, and keeps all other drawing entities visible
Isolate	Hides all other entities in the drawing, except the selection set
Zoom	Zooms the view to the extents of the selected entities

Figure 6.2310

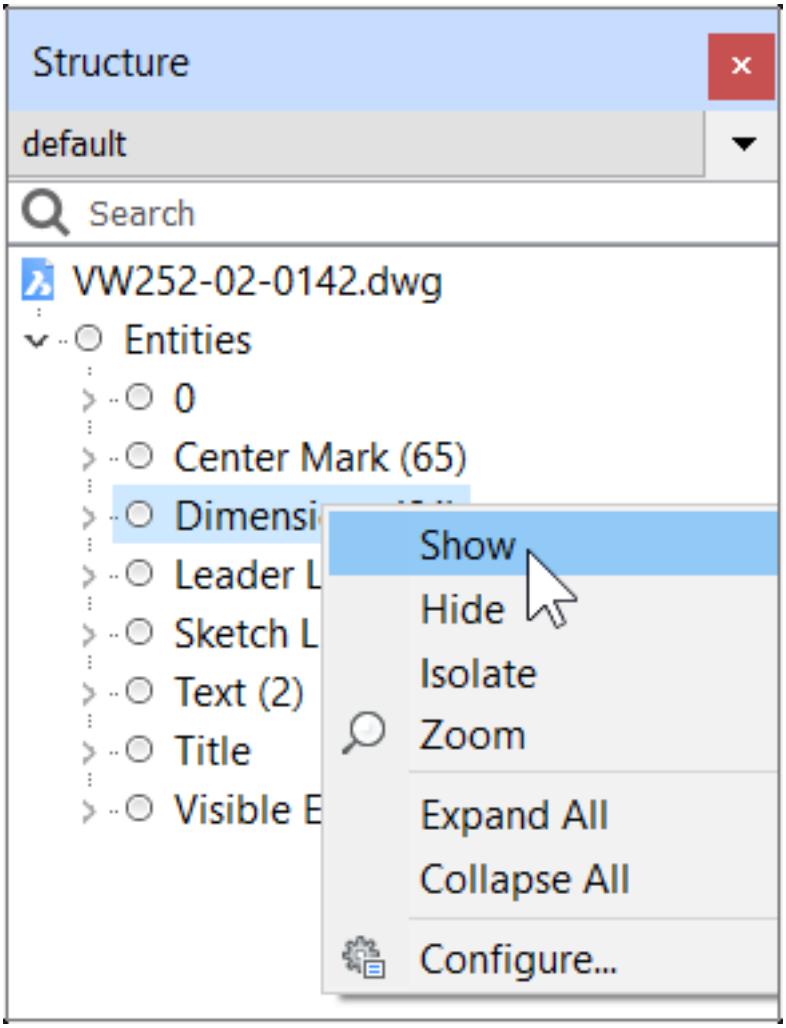

Configure Structure Tree Dialog Box

Click **Configure** option to see this dialog box: (6.2311 on page 4468)

Group/Sort Tab Option	Description
Add Rule or Property	Adds rules and properties to display in the Structure panel. • To add a rule: 1. Select an existing rule. 2. Click **Add Rule or Property** 3. Rename the rule: right-click the new name, and then choose **Rename** 4. Create the rules: • Right-click **Filter** to add filters; see below • Right-click **Group** to add groups; see below • Right-click **Sort** to add a sorting property; see below 5. Click **OK**.
Delete Rule or Property	Removes a rule or property from the structure definition
Move Property Up	Moves the property up the list
Move Property Down	Moves the property down the list

Toggle Negation	(Applies only to filters) Switches the value of filters: • Include • Do not include
Add Filter Property, Add Group Property, **and** Add Sort Property	Filters, groups, and sorts the properties, entities, and extensions to be shown by a rule; displays the Select Property dialog box: (6.2314 on page 4471)(6.2315 on page 4471)(6.2316 on page 4472) 1. Choose one. 2. Click **OK**.

Figure 6.2311

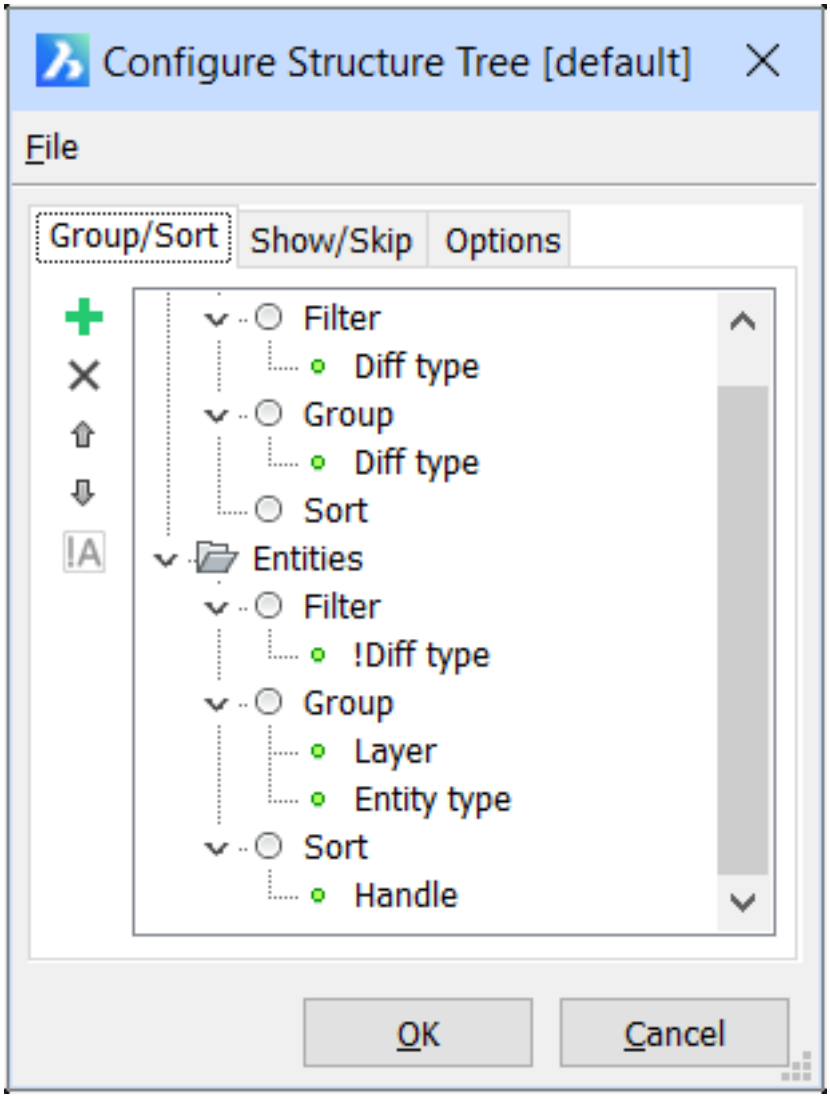

Show/Skip Tab

In the Configure Structure Tree dialog box, click the **Show/Skip** tab to see this tab: (6.2312 on the facing page)

Show/Skip Tab Option	Description
Show entity types	Determines which entities are displayed by the Structure panel • **Show all entity types** - show all entities in the Structure panel • **Show only selected entity types** - show only those checked in the list • **Skip selected entity types** - don't show those checked in the list
Entity types	Toggles whether entities are listed or not listed or not-not listed: • **Yes** - entity type is listed or not listed, depending on the choice made above • **No** - entity type is not listed or listed, depending on the choice made above

Figure 6.2312

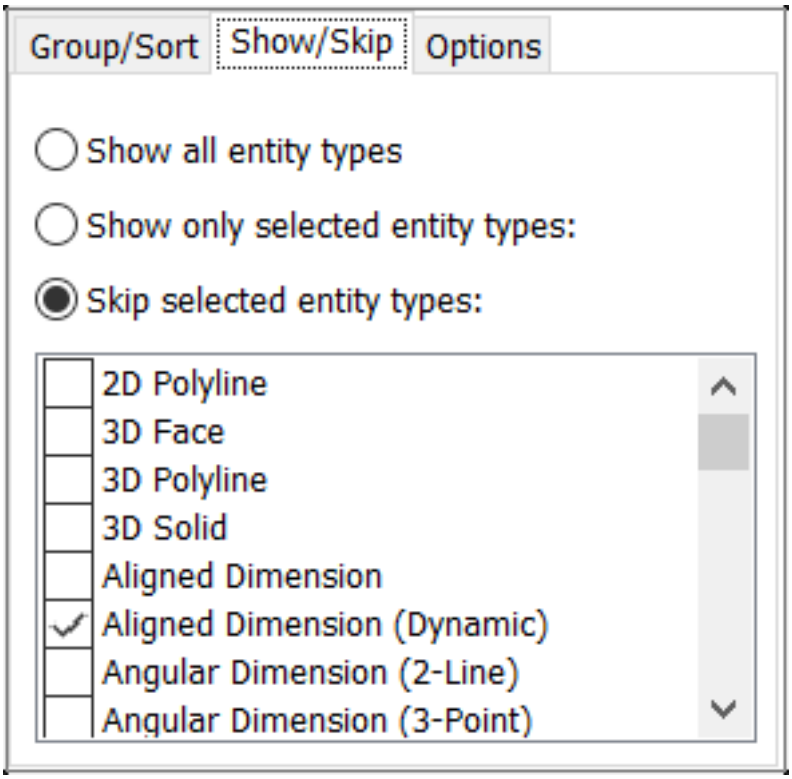

Options Tab

In the Configure Structure Tree dialog box, click the **Options** tab to see this tab: (6.2313 on the next page)

Options Tab Option	Description
Select Entities	Determines how entities are selected in the drawing when selected in the Structure panel: • **Ignore tree selection** - entities are not selected in the drawing • **Highlight entities when selected in tree** - entities in the drawing are highlighted, but not selected • **Select entities when selected in tree** - matching entities are selected in the drawing
On entity selection, select in tree	When on, selects matching entity(ies) in the structure tree when you select them in the drawing
On entity selection, auto-expand	When on, expands the node related to the entity(ies) selected in the drawing
On entity selection, collapse in tree	When on, collapses the node related to the entity(ies) selected in the drawing
Add nested blocks	When on, lists the contents of nest blocks in the structure tree
Explode external references in tree	When on, lists the contents of externally-referenced drawings in the structure tree

Figure 6.2313

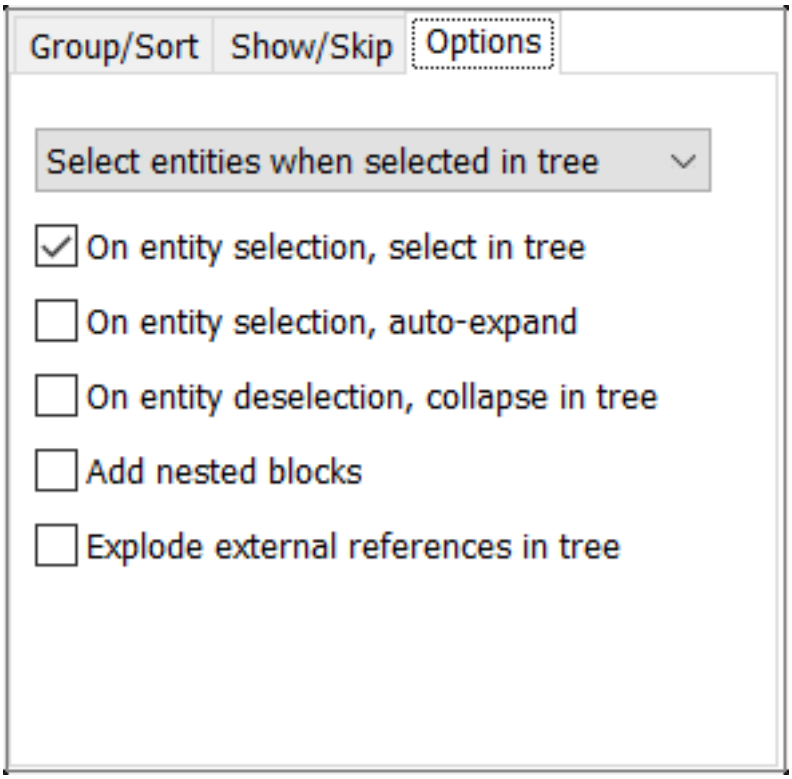

Procedures

- To open the Structure panel (1.24.8)
- To configure the tree-structure on the Structure panel (1.24.8)
- To open or close a panel (1.8.7)
- To dock a panel (1.8.7)

Related Commands

StructurePanelClose (6.27.53) - closes the Structure panel. +StructurePanel (6.27.52) - opens a *.cst structure tree configuration file, and then loads it into the Structure panel.

Figure 6.2314

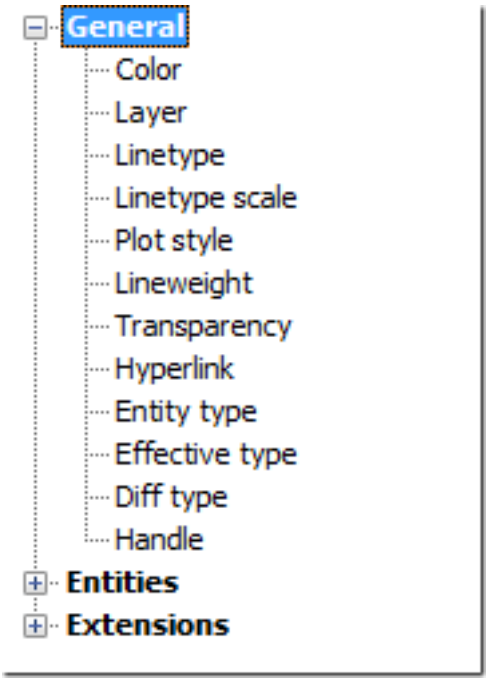

Figure 6.2315

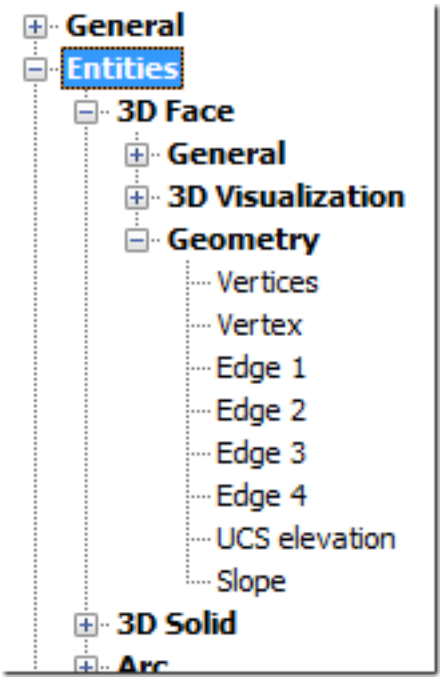

Figure 6.2316

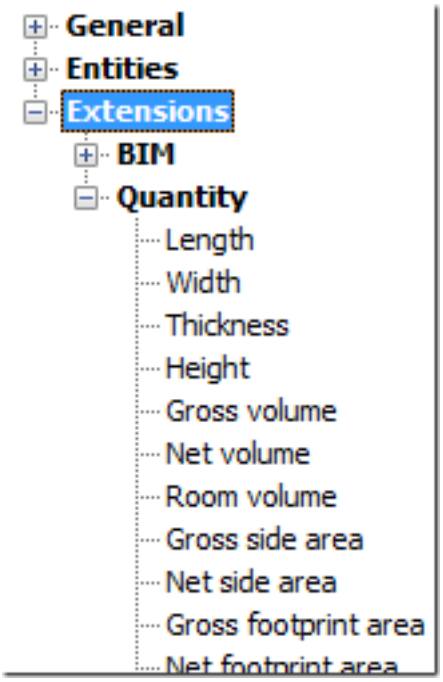

6.27.56 -Style

(6.2833 on page 4875) Creates and modifies text styles in the command bar, for use by text-related commands.

Figure 6.2317

Note: Styles preset the look of text, such as the font to use, its height, and whether it uses an annotative scale factor.

Accessing the Command

command bar: **-style** transparent: **'-style** alias: **font** : **-Style Prompts you in the command bar:** ? to list existing styles/<Text style to create or modify> <STANDARD>: **(Enter a name, or press ?)** Font <arial.ttf>: **(Enter the name of a SHX or TTF font file, or else press Enter to accept the default file name.)** font: arial.ttf bigfont: is selected Text height or [Annotative] <0">: **(Enter a number, press A, or else press Enter to accept the default height)** Width factor <1.0000>: **(Enter a number, or else press Enter to accept the default width)** Obliquing angle <0">: **(Enter a number, or else press Enter to accept the default angle)** Draw text backwards? [Yes-backwards text/No-normal text] <No>: **(Press Y or N)** Draw text upside-down? [Yes-upside-down text/No-right side up] <No>: **(Press Y or N)** The additional prompt appears when an SHX font file was specified: Draw text vertically? <No>: **(Press Y or N)**

Command Options

Option	Description
Text style to create or modify	Specifies the style name: • **Create** - to create a a new text style, enter a new name, such as 'MyNewStyle' • **Modify** - to modify an existing text style, enter its name, such as 'Standard'

? to list existing styles	Lists style names in the drawing; prompts you: **Text style(s) to list** - **(specifies which styles to list; enter an option:)**
	• ***** - to list all style names in the drawing
	• **name*** - to list style names that begin with 'name'
	• **name** - lists information about the text style named 'name'
	The list for the 'Standard' text style looks like this:
	`Text styles:`
	`Style name: Standard Font typeface: Arial  Height: 0`
	`Current text style: Standard`

Font	Specifies the SHX or TTF font file the style should use: • **SHX** - font files created for AutoCAD and BricsCAD • **TTF** - font files created for Windows and Macintosh BricsCAD can use any SHX and TTF font found on your computer.

Text height	Specifies the height of the text; enter 0 or a number larger than 0: • **0** - has a special meaning in that it does not set the height of text; the Text (6.29.12) command will prompt you for for height • Not 0 - sets the text height, such as 0.25 units; Text command will not ask you for a height as it will use this one
Annotative	Sets the Annotative property of the text entities created with this style. Prompts you: 1. **Create annotative text style[Yes/No] <Yes> - (enter an option:)** • **Yes** - makes the text style annotative, so that its height matches the current annotation scale factor automatically • **No** - keeps the text height fixed **Match text orientation to layout?[Yes/No] <No> - (enter an option:)** • **Yes** - makes the text rotate automatically to make the rotation angle of the layout (in paper space) • **No** - keeps the text angle fixed 3. **Text height or [Annotative] <0> - (press Enter to continue.)** When the text style is an annotative one, the Height property specifies the height in paper space, while in model space the height depends on the current annotation scale (specified by the CANNOSCALE and CANNOSCALEVALUE variables).
Width factor	Specifies the width factor of the text. For example, entering 2 makes the text twice as wide. Enter a number larger or smaller than 1: • Less than 1 - squeezes text narrower (6.2336 on page 4484) • More than 1 - spreads text wider (6.2337 on page 4484)
Obliquing angle	Specifies the obliquing angle for the text. For example, entering 15 slants the text forward by 15 degrees. Enter a positive or negative number: • Negative number - slants text to the left (6.2338 on page 4484) • **0** - text is upright • Positive number - slants text to the right (6.2339 on page 4484)

Draw text backwards?	Toggles backwards text. Backwards text is useful when text is plotted on the back of mylar or other clear media. **(Enter Y or N:)** • **Yes** - draws text backwards. (6.2344 on page 4486) • **No** - draws text forwards.
Draw text upside-down?	Toggles upside-down text. **(Enter Y or N:)** • **Yes** - draws text upside down. (6.2345 on page 4486) • **No** - draws text right side up.
Draw text vertically?	Toggles vertical text. Only some SHX fonts support vertical text; no TTF fonts can be drawn vertically, and so this prompt is not displayed for TTF fonts. The Text (6.29.12) command sets the rotation angle to 270 degrees automatically. **(Enter Y or N:)** • **Yes** - draws text vertically (6.2346 on page 4487) • **No** - draws text horizontally

Status Bar Menu

Right-click Standard (or other style name) on the status bar for the shortcut menu: (6.2612 on page 4684) (6.2333

Figure 6.2318

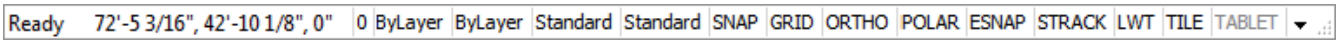

on page 4483)

Figure 6.2319

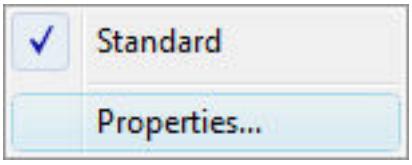

Shortcut Menu	Description
Standard	Chooses the default text style. When the drawing contains additional text styles, their names are listed here.
Properties	Opens the Text Styles section of the Drawing Explorer. See **Style** command.

Procedures

To open the Text Style Explorer dialog (1.21.17) To create a text style (1.21.17) To edit a text style (1.21.17) To make a text style current (1.21.17) To delete a text style (1.21.17)

Related Commands

Style (6.27.57) - creates and modifies text styles through the Drawing Explorer. Text (6.29.12) - places single-lines of text in drawings. -Text (6.29.12) - places text and evaluates LISP expressions. MText (6.21.34) and -MText (6.21.35) - places paragraph text. AttDef (6.4.32) - defines attribute text. DdEdit (6.10.15) - edits text. Change (6.9.10) - changes the position of text. TxtExp (6.29.34) - explodes text into polylines. Spell (6.27.41) - checks the spelling of text in drawings. Properties (6.24.52) - modifies the properties of text.

Figure 6.2320

Figure 6.2321

Figure 6.2322

Figure 6.2323

Figure 6.2324

Figure 6.2325

Figure 6.2326

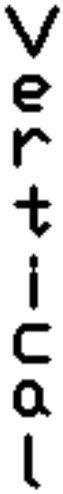

6.27.57 Style

(6.2833 on page 4875) Creates and modifies text style with the Drawing Explorer, for use by text-related com-

Figure 6.2327

Shape Classic Pro Platinum Mechanical BIM

mands. **Note:** Styles preset the look of text, such as the font to use, its height, and whether it uses an annotative scale factor.

Accessing the Command

command bar: **style** aliases: **ddstyle expfonts expstyle expstyles st** menu bar: **Tools | Drawing Explorer | Text Styles** ribbon: **Home | Settings | Drawing Explorer | Text Styles** status bar: **Standard : Styles** Displays the Text Styles section of the Drawing Explorer: (6.2328) Make changes to styles, or create new ones, and then click **X** to

Figure 6.2328

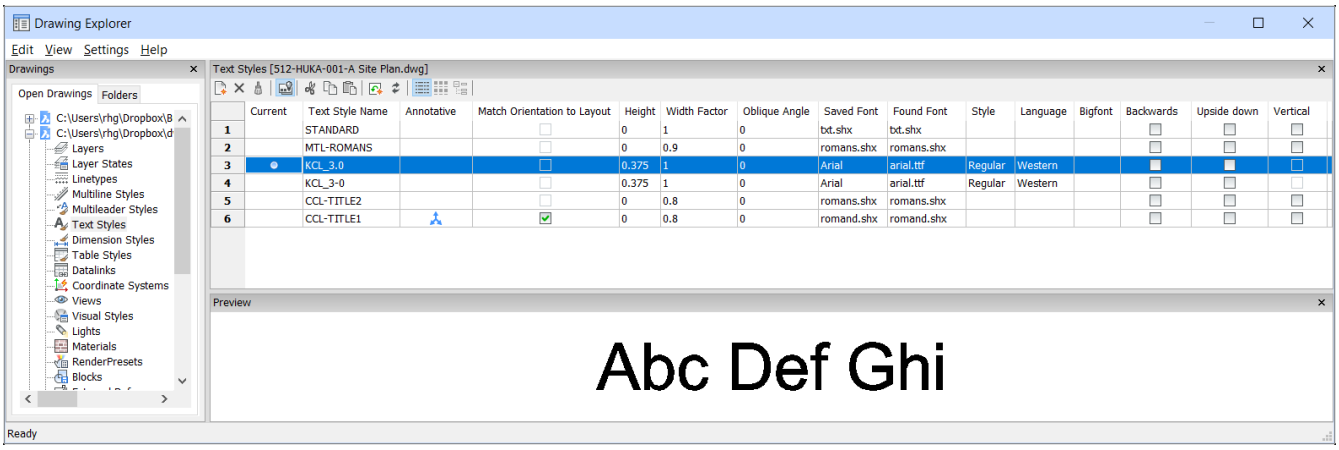

exit. Press **F1** to access help.

Toolbar Options

(6.2329)

Figure 6.2329

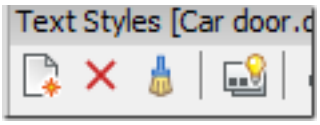

Toolbar Option	Description
New	Creates a new text style with the generic name New-Styl1; to rename it, click the name twice, slowly.

Delete	Erases the selected text style(s). The current style and the Standard style cannot be deleted. When the style is in use, a dialog box displays: (6.2334 on page 4483) Choose an option. • **Delete** - **caution**! Erases the style, as well as all text that uses the style! • **Change** - selects another style before erasing it. Entities using the doomed style are given the alternative that you select. Displays list of available styles: (6.2335 on page 4484) 1. Choose style name 2. Click **Change** The style is erased and text takes on the selected style • **Cancel** - cancels the operation; the style is not erased
Purge	Removes unused styles from the drawing. The following styles cannot be purged: • Standard text style • The current style • Styles used in the drawing
Hide Xref Symbols On/Off	Toggles the display of text styles used by xrefs.

Text Style Options

(6.2330 on page 4482)

Option	Description
Current	Designates the current text style. This is the style used by default by the Text (6.29.12) and MText (6.21.34) commands.
Text Style Name	Specifies the style name: • To rename, click the name twice, and then rename • To create a new text style, click the **New** button to create a new text style; the new text style takes on the properties of the current style.
Annotative	Sets the Annotative property of the text entities created with this style. When the text style is an annotative one, the Height property specifies the height in paper space, while in model space the height depends on the current annotation scale (specified by the CANNOSCALE and CANNOSCALEVALUE variables).
Match Orientation	(This option is for annotative text styles only.) Matches the orientation of the text to the orientation of the paperspace layout.

Height	Specifies the height of the text. Enter 0 or a number larger than 0: • **0** - does not set the height; TEXT command prompts for height. • Not 0 - specifies the height of text; TEXT command does not ask for height.
Width Factor	Specifies the width factor of the text. For example, entering 2 makes the text twice as wide. Enter a number larger or smaller than 1: • Less than 1 - text is squeezed narrower. (6.2336 on page 4484) • More than 1 - text is spread wider. (6.2337 on page 4484)
Oblique Angle	Specifies the obliquing angle for the text. For example, entering 15 slants the text forward by 15 degrees. Enter a positive or negative number: • Negative number - text slants to the left. (6.2338 on page 4484) • **0** - text is upright. • Positive number - text slants to the right. (6.2339 on page 4484)
Saved Font	Specifies the SHX or TTF font file to use; choose a name from the droplist: (6.2340 on page 4484) • **SHX** - compiled shape files created for AutoCAD and BricsCAD • **TTF** - TrueType font files created for Windows and Macintosh The program can use any SHX and TTF font found on your computer.
Found Font	Shows the name of the font file found. If the font defined in by **Saved Font** is not found .shx fonts are replaced by the font defined by the FONTALT (1.10.11) (Alternative font) system variable. TTF fonts are replaced according to the replacement table defined by the FONTMAP system variable. By default this is the **Default.fmp** file stored in the **Support** subfolder of the roamable root folder (e.g. **C:\Users\<UserName>\AppData\Roaming\Bricsys\BricsCAD\V18** Fonts that have been replaced display in Red . (6.2341 on page 4485)

Style	Specifies style for TTF fonts; choose a style from the droplist: 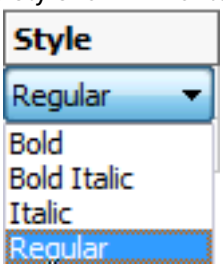 • **Regular** - applies neither bold nor italics • **Bold** - applies boldface • **Italic** - applies italics • **Bold Italic** - applies bold and italics This property is not available for SHX fonts.
Language	Specifies the language for TTF fonts; choose one from the droplist: (6.2342 on page 4485) Available languages may vary for each font. This property affects accents and other attributes specific to languages. This property is not available for SHX fonts; use Bigfont property instead.
Bigfont	Lists the names of SHX bigfont files; choose one from the droplist: (6.2343 on page 4486) "Bigfonts" is the name given to large SHX files that contain characters for multiple languages. This property is not available for TTF fonts; use Language property instead.
Backwards*	Toggles backwards text. Backwards text is useful when text is plotted on the back of mylar or other clear media. • **Yes** - text is drawn backwards (6.2344 on page 4486) • **No** - text is drawn forwards
Upside down*	Toggles upside-down text. • **Yes** - text is drawn upside down (6.2345 on page 4486) • **No** - text is drawn rightside up
Vertical	Toggles vertical text. Only some SHX fonts support vertical text; this option is not available for TTF fonts. • **Yes** - draws text vertically. The Text command sets the rotation angle to 270 degrees automatically (6.2346 on page 4487) • **No** - draws text horizontally
Preview	Shows what the current style looks like: the font with the properties applied.

* This setting applies to Text entities only, not to MText (6.21.34) entities.

Figure 6.2330

	Current	Text Style Name	Annotative	Match Orientation to Layout	Height	Width Factor	Oblique Angle	Saved Font	Found Font	Style	Language	Bigfont	Backwards	Upside down	Vertical
1	●	DYN_DIM		☐	0	1	0	Arial	arial.ttf	Regular	Western		☐	☐	☐
2		Standard		☐	0	1	0	Arial	arial.ttf	Regular	Western		☐	☐	☐
3		NewStyle1		☐	0	1	0	Arial	arial.ttf	Regular	Western		☐	☐	☐

Shortcut Menu Options

Right-click a layer name to see this shortcut menu: (6.2331)

Figure 6.2331

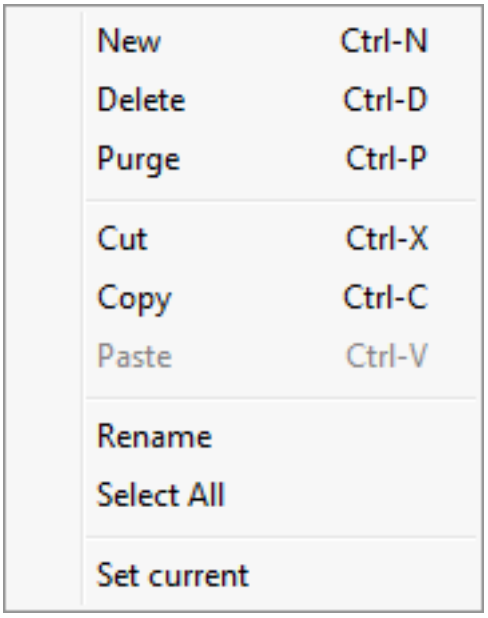

Option	Keystroke	Description
New	Ctrl+N	Creates new text styles.
Delete	Ctrl+D	Deletes styles from Drawing Explorer. The following styles cannot be deleted: • Standard • Current style
Purge	Ctrl+P	Purges styles from the current drawing. The following styles cannot be purged: • Standard • Current style • Any style used by text
Cut	Ctrl+X	Cuts the style and its properties to the Clipboard.
Copy	Ctrl+C	Copies the style and its properties to the Clipboard.
Paste	Ctrl+V	Pastes the style from the Clipboard into Drawing Explorer.
Rename		Renames the selected style.
Select All		Selects all styles.
Set Current		Specifies the current working style. Only one style can be current at a time.

Status Bar Menu

Right-click Standard (or other style name) on the status bar for the shortcut menu: (6.2612 on page 4684) (6.2333 on the next page)

Figure 6.2332

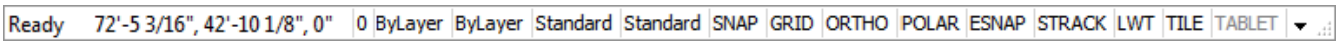

Figure 6.2333

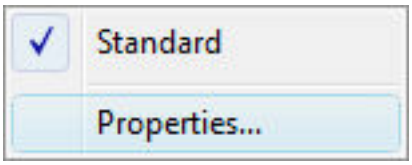

Shortcut Menu	Description
Standard	Chooses the default text style. When the drawing contains additional text styles, their names are listed here.
Properties	Opens the Text Styles section of the Drawing Explorer.

Procedures

- To open the Text Style Explorer dialog (1.21.17)
- To create a text style (1.21.18)
- To edit a text style (1.21.17)
- To make a text style current (1.21.17)
- To delete a text style (1.21.17)

Related Commands

-Style (6.27.56) - creates and modifies text styles through the command bar. Text (6.29.12) - places single-lines of text in drawings. -Text (6.29.12) - places text and evaluates LISP expressions. MText (6.21.34) and -MText (6.21.35) - places paragraph text. AttDef (6.4.32) - defines attribute text. DdEdit (6.10.15) - edits text. Change (6.9.10) - changes the position of text. TxtExp (6.29.34) - explodes text into polylines. Spell (6.27.41) - checks the spelling of text in drawings. Properties (6.24.52) - modifies the properties of text. Explorer (6.13.15) - Opens the Drawing Explorer dialog box.

Figure 6.2334

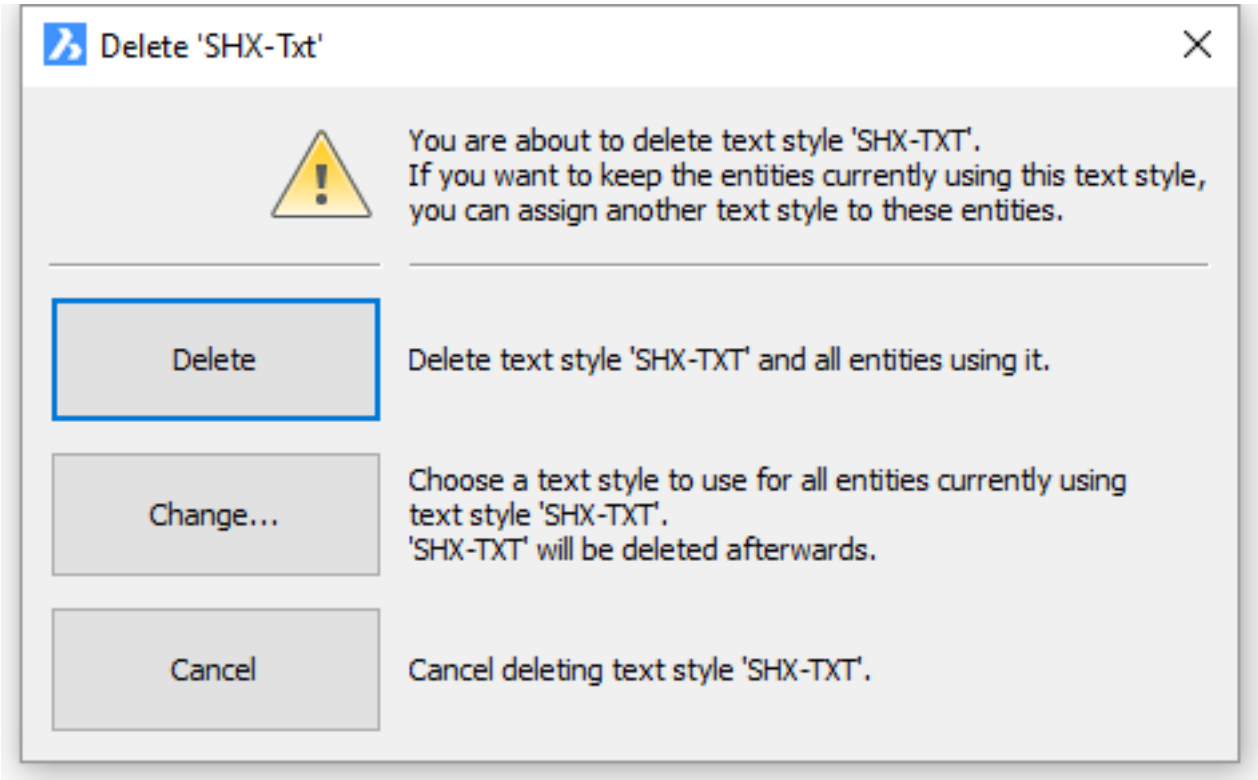

Figure 6.2335

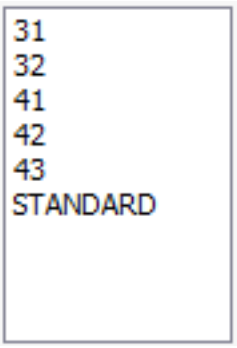

Figure 6.2336

Width factor = 0.5

Figure 6.2337

Width factor = 2

Figure 6.2338

Oblique angle = -15

Figure 6.2339

Oblique angle = 15

Figure 6.2340

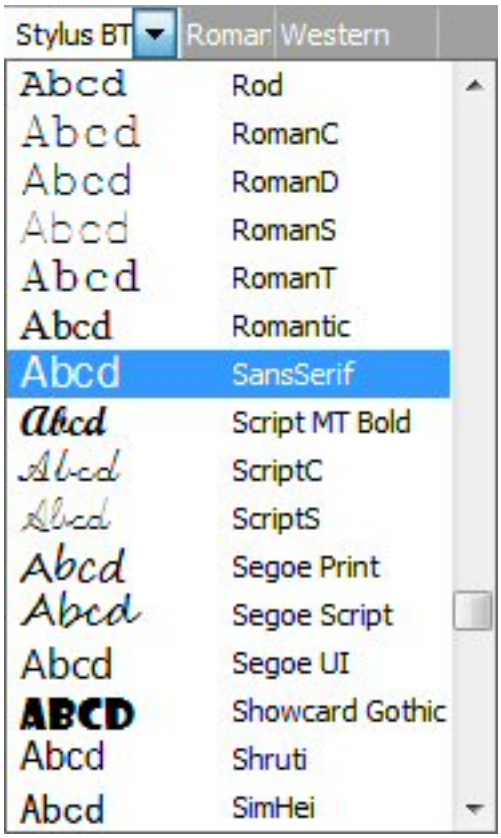

Figure 6.2341

Saved Font	Found Font
Arial	arial.ttf
Arial	arial.ttf
romans.shx	simplex.shx
Arial	arial.ttf

Figure 6.2342

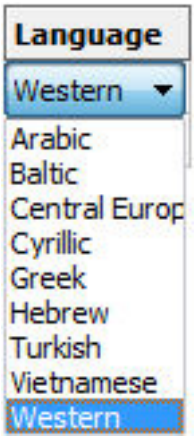

Figure 6.2343

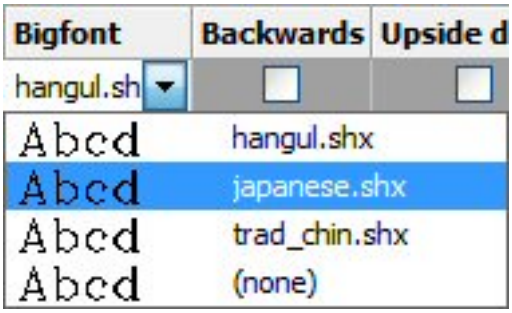

Figure 6.2344

Figure 6.2345

Figure 6.2346

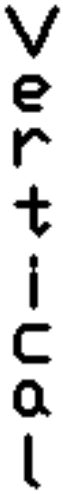

6.27.58 Subtract

(6.2777 on page 4835) Performs Boolean subtraction operations on 3D solids and 2D regions by removing the

Figure 6.2347

Shape Classic Pro Platinum Mechanical BIM

overlapping portions of one from another. **Note:** This result of this command is sensitive to the order in which you select entities. Here, a cylinder was subtracted from a sphere (left) and vice versa (right). (6.2348) (6.2349

Figure 6.2348

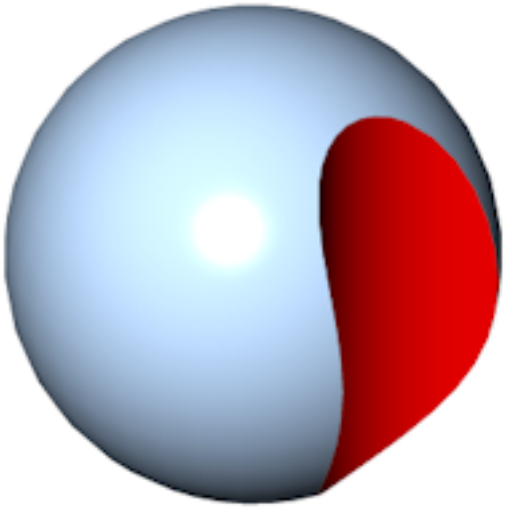

on the facing page)

Figure 6.2349



Accessing the Command

command bar: **subtract** alias: **su** menu bar: **Model | 3D Solid Editing | Subtract** ribbon: **Solid | Edit | Boolean | Subtract** toolbar: **Solid Editing |** **: Subtract Prompts you in the command bar:** Select ACIS object to subtract from: **(Choose one or more 3D solids and/or 2D regions)** Entities in set: 1 Select ACIS object to subtract from: **(Choose more ACIS entities, or else press Enter to continue)** Select ACIS objects to subtract: **(Choose the second set of one or more 3D solids and/or 2D regions)** Entities in set: 1 Select ACIS objects to subtract: **(Choose more ACIS entities, or else press Enter to continue)** The DELETETOOL (1.10.11) variable determines whether the source entities are deleted or retained. The order in which you select entities also applies to regions: (6.2350)

Figure 6.2350

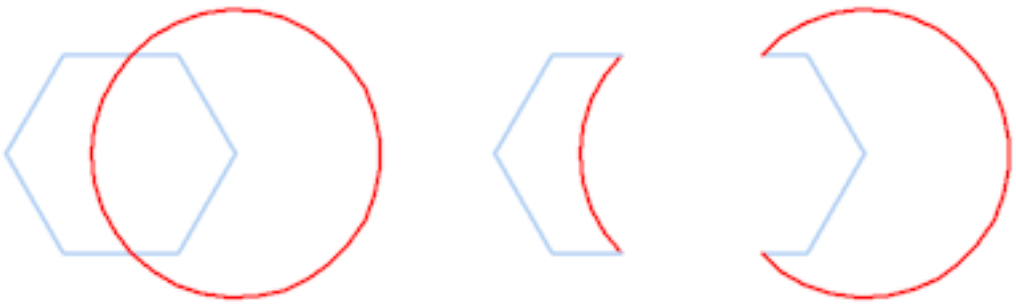

Command Options

Option	Description

Select ACIS object to subtract from	Specifies the ACIS entities that will have a portion removed: • Choose one or more 3D solids • Choose one or more 2D regions • Press **Enter** to continue
Select ACIS objects to subtract	Specifies the ACIS entities that will doe the removing: • Choose one or more 3D solids • Choose one or more 2D regions • Press **Enter** to perform the subtraction

Related Commands

Extrude (6.13.22) - extrudes 2D entities into 3D solid models. Interfere (6.17.18) - creates 3D volumes of intersecting 3D solid models. Intersect (6.17.19) - removes volumes not in common between two solid models. Revolve (6.26.31) - revolves 2D entities into 3D solid models. Slice (6.27.36) - cuts 3D solids into two parts. SolidEdit (6.27.39) - edits the bodies, faces, and edges of 3D models. Union (6.30.6) - performs Boolean union operations on 3D solids and 2D regions; adds one to another to form a single entity.

6.27.59 Sweep

(6.2777 on page 4835) Creates 3D solids or surfaces by sweeping profiles (open or closed 2D entities or 3D subentities) along an open or closed path. (6.2352)

Figure 6.2351

Shape Classic Pro Platinum Mechanical BIM

Figure 6.2352

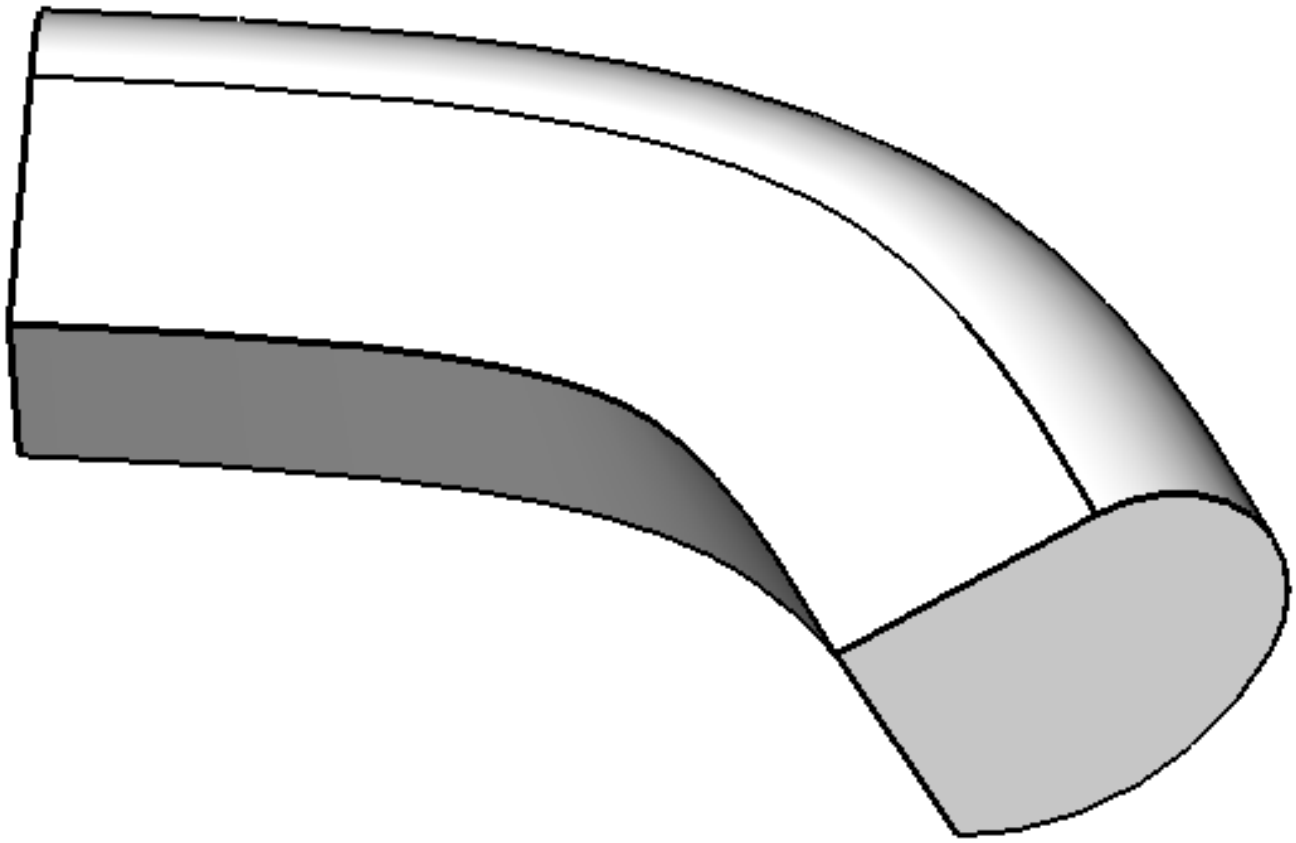

Accessing the Command

command bar: **sweep** menu bar: **Model| 3D Solids | Sweep** ribbon: **Solid | Create | Sweep** toolbar: **3D Solids|** **: Sweep Prompts you in the command bar**: Select profile entities or [MOde/Interactive/selection options (?)]: **(Select one or more profile* entities, or choose an option.)** Entities in set: 1 Select profile entities or [MOde/Interactive/selection options (?)]: **(Select more profile* entities, or choose an option, or else press Enter to continue)** Select sweep path or [Alignment/Base point/Twist/Interactive/selection options (?)]: **(Select a path** entity, or else enter an option)** The selected 2D entities are swept along the path. Depending on the value of the DELOBJ (1.18.1) (Delete object) system variable, the defining entities are either retained or deleted or you are prompted whether to keep or delete the source entities. Delete defining entities? [Yes/No] <Yes>: **(Choose Yes or No)** * Entities accepted as profile entities: 2D splines, 3D splines, 2D polylines, 2D solids, 3D solid faces, 3D solid edges, arcs, circles, ellipses, elliptical arcs, lines, regions, surface and mesh edges, traces. ** Entities accepted as a path entity: 2D splines, 3D splines, 2D polylines, 3D polylines, edges of 3D solids, surfaces or meshes, helices, arcs, circles, ellipses, elliptical arcs, lines.

Command Options

Option	Description
Selection options (?)	Allows to select one or more entities through a variety of selection methods. Prompts you: **Select entities [add to set (+)/subtract from set (-)/Last entity in drawing/inside Window/Crossing window/Outside window/Window Polygon/Crossing Polygon/Outside Polygon/Window Circle/Crossing Circle/Outside Circle/Box/POint/Fence/AUto/Multiple/Single/selection methoDs.../Undo/Group]** - **(Choose an option)** See Select (6.27.16) command.
Select profile entities	Select one or more profile entities. (6.2353 on the facing page) This command will take the profile entity and then sweep it along the path entity.
Mode	Sets the 3D entity type this command will create; prompts you: **Choose type of created entity [SOlid/SUrface] <SOlid>** - **(enter an option:)** • **Solid** - constructs 3D solids • **Surface** - constructs surfaces This option applies only to closed source entities; open entities always construct 3D surfaces.
Select sweep path	Selects an entity to define the path. This command will take the profile entity and sweep it along the path entity.
Alignment	Determines the angle at which the profile 2D entities are swept along the paths; see figures below. Prompts you: **Align sweep entity perpendicular to path before sweep? [Yes/No]** - **(enter an option:)** • **Yes** - aligns the sweep entity perpendicularly to the sweep path entity • **No** - the sweep entity maintains its original orientation, and so its not rotated along the path (6.2354 on page 4494) At left, the alignment is on and so the circle is placed perpendicularly to the sweep path. At right, the alignment is off and so the circle is not rotated.
Base point	Defines the point on the sweep entity that follows the path; prompts you: **Specify base point** - **(pick a point in the drawing.)** This option allows offset sweep paths.
Twist	Specifies a twist angle for the swept entity or entities. The twist angle is the amount of rotation along the entire length of the sweep path. Prompts you: **Enter twist angle or [allow Banking for a non-planar sweep path (Bank)]** <0> - **(enter an option:)** • Type a value for the angle • **Bank** determines whether the swept entities will bank (rotate) naturally along a 3D sweep path,such as those made from a 3D polyline, spline, or helix

Interactive	Allows to dynamically sweep profiles along a sequence of interconnected linear entities or along a portion of a path. You are prompted: **Select sweep path or [Alignment/Base point/Twist]** • Move the cursor over the start of the first path entity. The path entity or entity segment highlights. (6.2355 on the following page) • Click to select the path entity. The Manipulator (6.21.2) displays at the start point of the sweep path. (6.2356 on page 4495) **Transform profile or press enter to accept <Accept>** • **Transform profile** - Use the Manipulator to move, rotate, mirror or scale the profile(s). • **Accept** - Press Enter to accept the current position of the profile(s). **Move cursor along last selected edge, select adjacent edge or [Undo]** • **Move cursor along selected edge** - The profile is swept dynamically along the path or path segment. • **Select adjacent edge -** Click when the next segment highlights to continue. To conclude the sweep operation: right click, press Enter or click away from the path. (6.2357 on page 4495) (6.2358 on page 4495) (6.2359 on page 4496) • **Undo** - Removes the last segment.

Grips Editing

Sweep solids can only be moved using grips.

Related Commands

dmExtrude (6.12.13) - creates a 3D solids or surfaces by extruding open or closed 2D entities or regions. dmRevolve (6.12.22) - creates 3D solids or surfaces by revolution of open or closed 2D entities or regions about an axis. dmThicken (6.12.32) - creates 3D solids by thickening (i.e. adding thickness to) surfaces, their faces, faces of 3D solids and wire entities such as lines, arcs, polylines, ... Extrude (6.13.22) - extrudes 2D entities to 3D solids or surfaces. Loft (6.20.35) - creates 3D solids passing through two or more cross sections. Revolve (6.26.31) - revolves open or closed 2D entities to turn them into 3D solids or surfaces. RevSurf (6.26.32) - creates a 3D mesh surface by revolving a linear entity around a line.

Figure 6.2353

Figure 6.2354

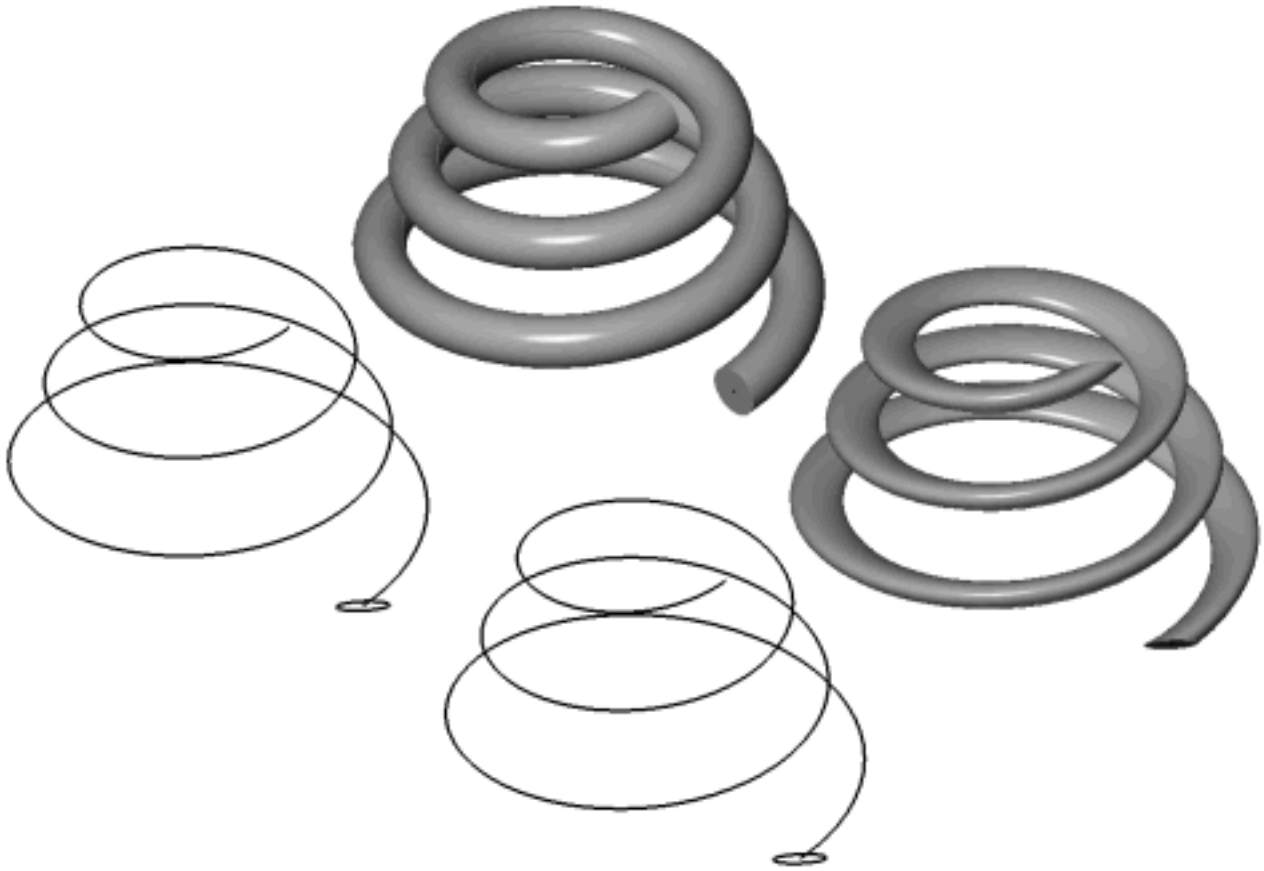

Figure 6.2355



Figure 6.2356



Figure 6.2357

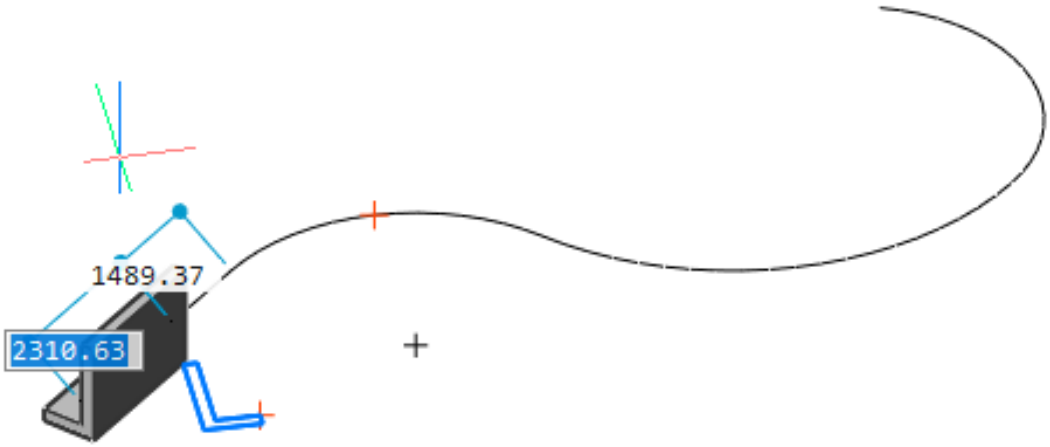

Figure 6.2358

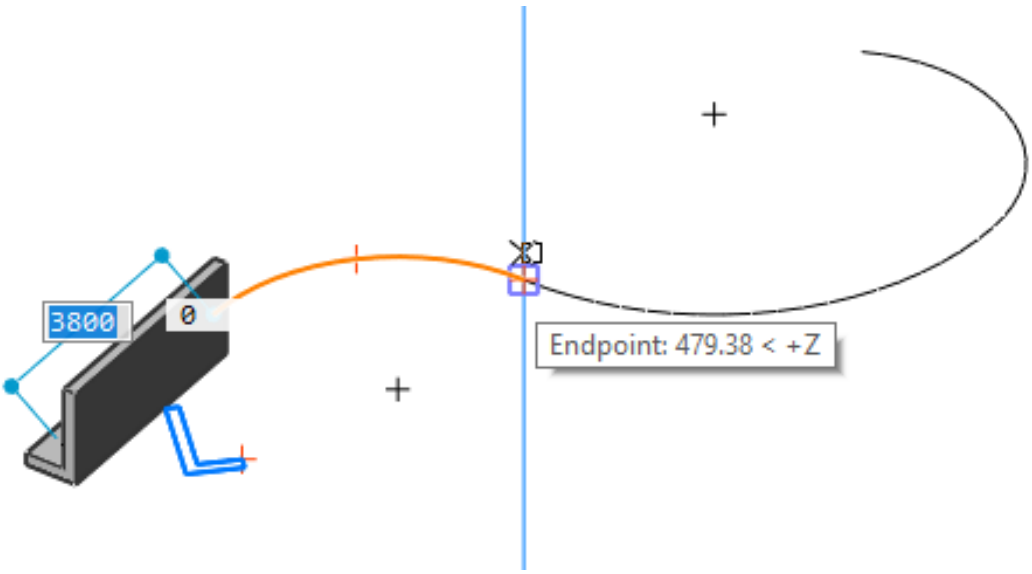

Figure 6.2359

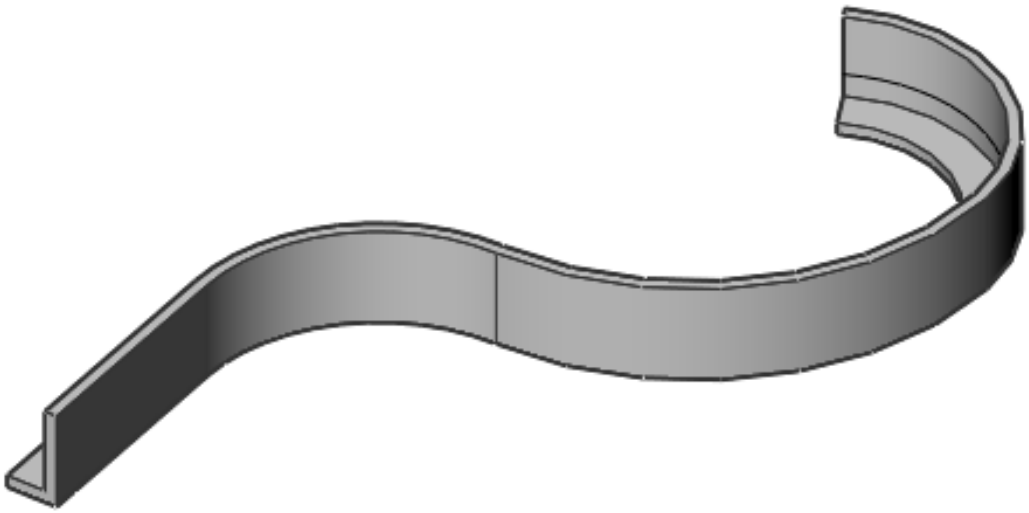

6.27.60 SunProperties

(6.2833 on page 4875) Edit the properties of the sun light through the Drawing Explorer. **Note:** Sun is a light that

Figure 6.2360

Shape Classic Pro Platinum Mechanical BIM

mimics the lighting effects of the sun, specifically according to the time and date. You do not realy place the sun, only turn it on and off.

Accessing the Command

command bar: **sunproperties** alias: **sun** menu bar: **Tools | Drawing Explorer | Lights View | Rendering | Lights | Sun Properties** ribbonL **View | Sun | Sun Properties** toolbar: **Lights | : SunProperties** Displays the **Lights** section of the **Drawing Explorer** dialog box: (6.2361)

Figure 6.2361

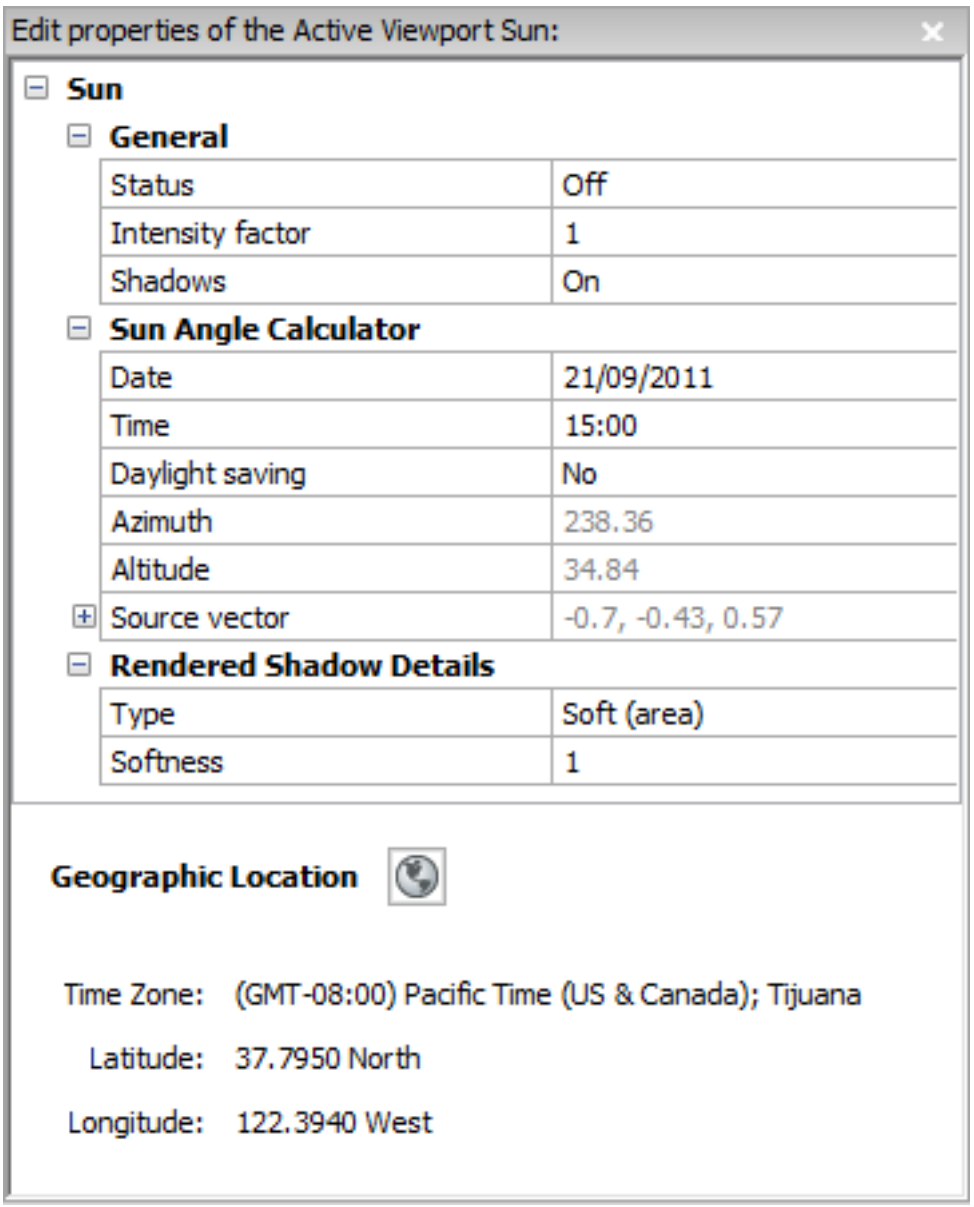

Dialog Box Options

Options	Description
General	**Status** - toggles the sun on and off: • **On** - displays the sun as a light in the model • **Off** - does not display the light **Intensity factor** - specifies the intensity or brightness of the sun; the higher the number, the brighter the light. **Shadows** - toggles the display of shadows by the sun light: • **On** - displays shadows according to the properties in the **Rendered Shadow Details** section, below • **Off** - does not display shadows, which increases rendering speed Note: The color of the sunlight is hard-coded.
Sun Angle Calculator	**Date** - displays the current date; edit the date to show the sun at a different time of year **Time** - displays the current time; edit the time to show the sun at a different time of day **Daylight saving** - toggles the effect of daylight saving time on the time property **Azimuth** - reports the horizontal angle of the sun measured clockwise from the north; this setting cannot be changed as the program calculates it from the other settings in this section. (Read-only) **Altitude** - reports the vertical angle of the sun, measured from the horizon; this setting cannot be changed as the program calculates it from the other settings in this section. (Read-only) **Source vector** - reports the direction of the sunlight; this setting cannot be changed as the program calculates it from the other settings in this section.
Rendered Shadow Details	**Type** - **Soft (area)**- displays realistic shadows with softer shadows based on extended light sources, according to the Softness property. **Softness** - determines the sampling size of shadows; larger numbers are more accurate but take longer to render
Geographic Location	Reports location of the drawing on earth; to change the location, click the **Edit** button to access the Geographic Location dialog box; see GeographicLocation (6.15.15) command.

Related Commands

Light (6.20.26) - creates a new light. Geographiclocation (6.15.15) - sets the geographic location of the drawing. Lightlist (6.20.28) - opens the Drawing Explorer - Lights dialog. Render (6.26.23) - calculates a photorealistic image of the 3D model.

6.27.61 Suppress

(6.2724 on page 4787) Suppress creates a suppression feature (1.19.6). The suppression feature defines a set of

Figure 6.2362

Shape Classic Pro Platinum Mechanical BIM

entities that can be excluded from the drawing when the parameter is set to a non-zero value. This is the same as moving the entities to a frozen layer. In addition, the entities are excluded from Bill of Materials (3.6.1), mass properties computation and BC_SUBTRACT layer processes. The feature parameter can be also controlled by an expression.

Access the Command

command bar: **suppress** menu bar: **Parametric | Suppress** toolbar: **Parameters | Suppress** ribbon:

- **Home | Parametrize | Suppress**
- **Assembly | 3D Constraints | Suppress**

: suppress Prompts you in the command bar: Enter parameter option [New/Edit/Dissolve] <New>: **(Choose an option or hit Enter.)** Enter name for new suppression feature <Suppression_1>: **(Specify a name or hit Enter to accept the default name.)** Select entities: **(Select an entity.)** Entities in set: 1 Select entities: **(Select an entity or hit Enter to deselect.)**

Command Options

Option	Description
Edit	Allows to add or remove entities. The currently selected entities highlight. Prompts you: **Enter name of suppression feature:** - Specify a name. **Select entities** - Do the following: • Select* the entities to be added. • Hold down the Shift key, to remove* entities. • Press Enter to conclude. *You can use any selection method: click, window inside, crossing or outside, fence, ...
Dissolve	Removes a suppression feature. Prompts you: **Enter name of suppression feature:** - Specify the name of a suppression feature.

Related Commands

BmBom (6.8.2) - inserts a Bill of Materials (BOM) table in the current drawing. BmMassProp (6.8.17) - computes mass properties for the current model with the densities assigned its the components. MechanicalBrowserOpen (6.8.33) - displays the Mechanical Browser.

6.27.62 SysWindows

(6.2833 on page 4875) Arranges the program's windows in tiles or cascaded formations (short for "system windows"). (6.2364)

Figure 6.2363

Shape Classic Pro Platinum Mechanical BIM

Figure 6.2364

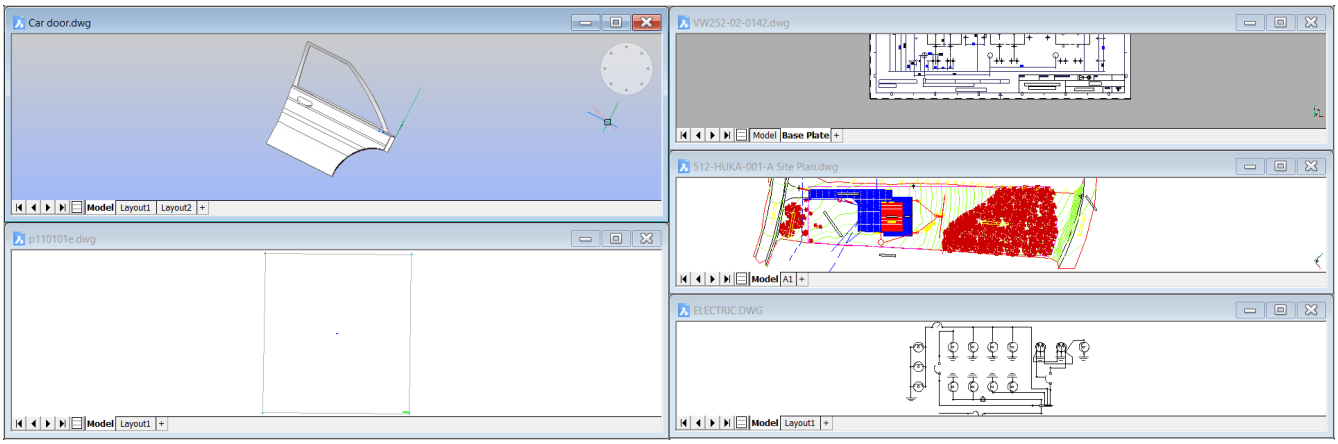

Accessing the Command

command bar: **syswindows** menu bar: **Window | Cascade Window | Tile Vertically Window | Tile Horizontally : SysWindows Prompts you in the command bar:** Arrange MDI windows [Cascade/tile Horizontally/tile Vertically/Arrange icons] <Cascade>: **(Enter an option)**

Command Options

Option	Description
Cascade	Overlaps windows in a cascading arrangements; see the WCascade (6.33.3) command
Horizontally	Arranges windows horizontally; see the WhTile (6.33.9) command.
Vertically	Arranges windows vertically; see the WvTile (6.33.19) command.
Arrange icons	Arranges icons of minimized windows at the bottom of the graphical screen; see the WiArrange (6.33.10) command.

Related Commands

WCascade (6.33.3) - cascades the windows. WClose (6.33.4) - closes the current window. WCloseAll (6.33.5) - closes all windows. WhTile (6.33.9) - tiles windows horizontally. WiArrange (6.33.10) - arranges iconized windows. WvTile (6.33.19) - tiles windows vertically.

6.27.63 SvgOptions

(6.2833 on page 4875) Displays the SVG Export section of the Settings dialog box; short for "scalable vector

Figure 6.2365

graphics." **Note:** These options are used by the Export (6.13.16) command when you choose SVG as the file type. SVG files can be viewed and edited by the freeware Inkscape program, shown below: (6.2366)

Figure 6.2366

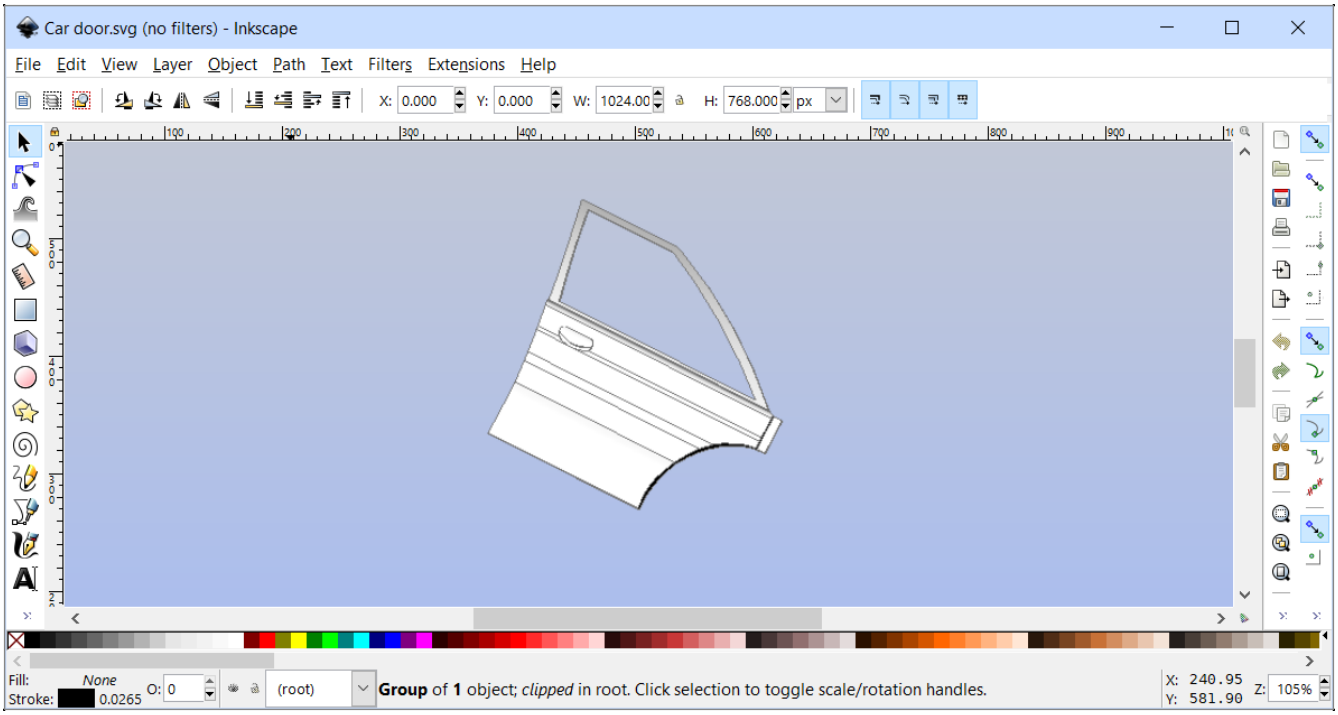

Accessing the Command

command bar: **svgoptions** transparent: **'svgoptions** : **SvgOptions** Displays the SVG Options section of the Settings dialog box: (6.2367 on the following page)

Figure 6.2367

SVG export	
Svg Line Weight Scale	1
Svg Floating Point Precision	6
Svg Image base path	C:\Program Files\Bricsys\BricsCAD V19 en_US\
Svg Image Url	C:\Program Files\Bricsys\BricsCAD V19 en_US\
Svg Default Image Extension	.png
Svg Generic Font Family	[0] sans-serif
Svg Output Height (in pixels)	768
Svg Output Width (in pixels)	1024
Svg Scale Factor	0
Svg Blended Gradients	[0] Yes

Settings Options

Option	Description
Svg Line Weight Scale	Specifies the scale factor at which to size of pixel widths of lines
Svg Floating Point Precision	Specifies the precision in terms of decimal places
Svg Image base path	Reports the path to where image files are kept; click Browse to choose another path
Svg Image Url	Specifies the prefix to append to images stored in SVG files
Svg Default Image Extension	Specifies the default extension for images
Svg Generic Font Family	Specifies the class of font to use; choose from: • **Sans-serif** - fonts without serifs, like Arial • **Serif** - fonts with serifs, like Times Roman • **Cursive** - fonts that look handwritten • **Fantasy** - unusual fonts • **Monospace** - fonts where each character takes up the same space (non-proportional spacing), such as Courier
Svg Output Height	Specifies the height of the SVG output file, in pixels
Svg Output Width	Specifies the width of the SVG output file, in pixels
Svg Scale Factor	Specifies the scale factor: • **0** - the current view is scaled to fit the page size specified by Svg Output Height and Width • Positive number - scales up the size of the output page
Svg Blended Gradients	Toggles the use of blended gradients in areas filled with gradients; choose from: • **Yes** - uses blended gradients; the file size may be larger • **No** - does not use blended gradients

Related Commands

Export (6.13.16) - exports drawings in a variety of vector and raster formats.

6.27.64 SupportFolder

(7.3 on page 4931) Opens the operating system's file manager at the Support folder. **Note:** The support folder

Figure 6.2368

Shape Classic Pro Platinum Mechanical BIM

holds many files that drawings and commands need, such as linetype patterns and tool palette libraries.

Accessing the Command

command bar: **supportfolder**
: **SupportFolder** Displays a file manager dialog box showing the contents of the support folder: (6.2369) Support

Figure 6.2369

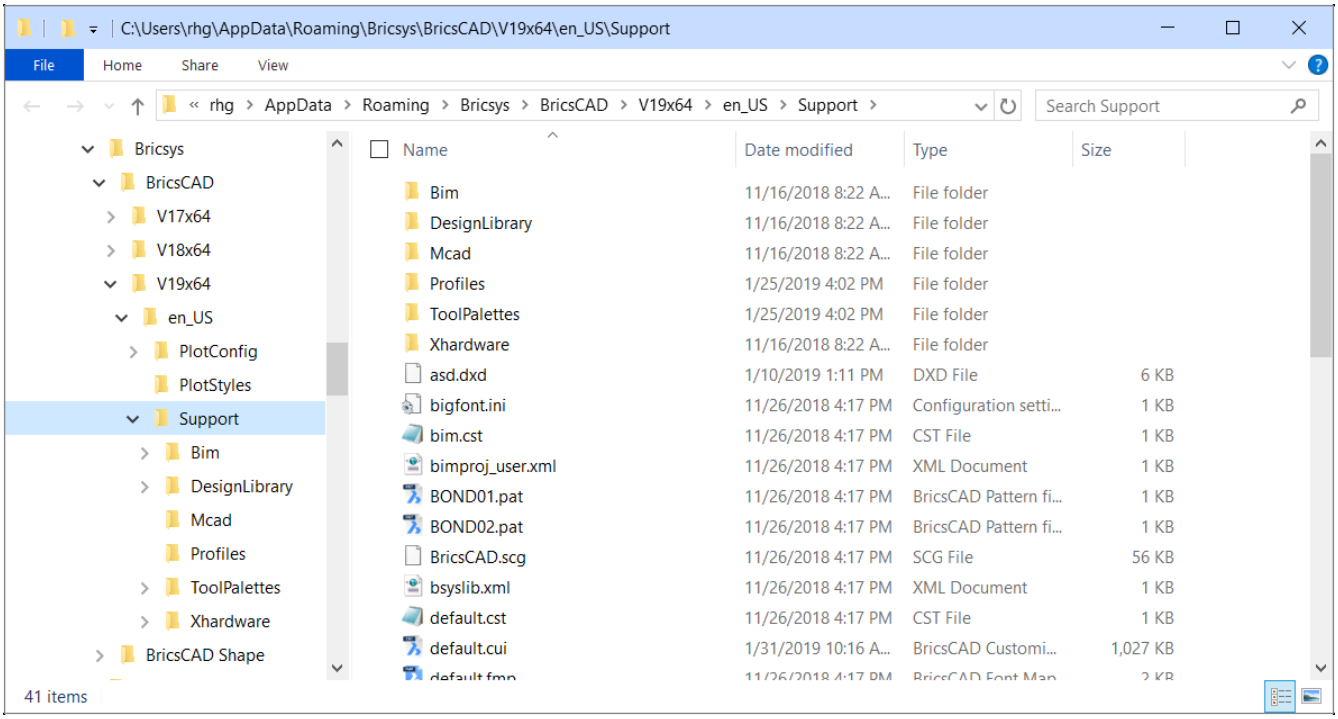

folder paths are stored in the SRCHPATH (1.10.11) variable, and the default path is: **C:\Users\<user_name>\AppData\Roaming**

Command Options

No Options

Related Commands

TemplateFolder (6.29.11) - opens the Template folder in a File dialog box.

6.28 Sm (Sheet Metal)

6.28.1 SmAssemblyExport

(6.2465 on page 4575) SmAssemblyExport searches the Assembly Structure, of the current drawing, for 3D solids

Figure 6.2370

within a component and applies the SmConvert (6.28.4) and SmExport2d (6.28.7) commands. The result is a set of .dxf files with unfold information saved in a user-defined output folder and sorted by thickness. Parts processed with command warnings or errors are placed in a special folder. An HTML report listing all the solids in the assembly is generated. This indicates their status and links to the corresponding .dwg and .dxf files. Solid classifications:

- "Sheet Metal" – solid is a sheet metal part.
- "Poor Sheet Metal" – solid looks like a sheet metal design, user assistance, and rework are needed.
- "Not Sheet Metal" – solid is not recognized as a sheet metal design.

SmAssemblyExport can be applied to mixed assemblies containing both sheet metal and non-sheet metal parts. It quickly sorts out non-sheet metal parts from sheet metal parts. SmAssemblyExport can be applied to simple drawings with solids, to assemblies created in BricsCAD and to drawings imported with the Communicator for BricsCAD (4.1.1). For optimal processing set the ImportProductStructure (1.10.11) Communicator user preference to 2 (mechanical components) otherwise, mechanical components will be exploded to solids. This can result in a higher number of entities being processed by SmAssemblyExport, an increased processing time and multiple repeats in the output. For optimal performance set the Visual Style (6.31.13) to **2dWireframe**.

Accessing the Command

DXF

command bar: **smassemblyexport** menu bar: **Sheet Metal | Unfold | Export Assembly to DXF** toolbar: **Sheet Metal | Export Assembly to DXF** ribbon: **Sheet Metal | Flatten | Export Assembly to DXF** : **SmAssemblyExport Prompts you in the command bar:** Select solids, component instances or [Output folder/bend Table/Dxf version] <Entire model>: **(Select the to be processed or press Enter to include all the entities in assembly. Note that a component will be skipped only if it is not referred by any instance.)** Unless defined differently in the command options, the results are saved in the folder of the processed drawing.

Command Options

Option	Description
Set Output Folder	Sets the output folder: Displays a File dialog to set the output folder.
Set Bend Table	Assigns a bend table Displays a File dialog to set the bend table used during SmExport2d (6.28.7) calls in the output process.

DXF version	Specifies the DXF version: Select DXF version [R11/R12/R13/LT2/R14/LT95/2000/2004/2007/2010/2013/2018] <2013> - choose a DXF versi

Command Settings

(6.2371) The "Solid types in reports" setting determines what types of solids will be included in reports. By default

Figure 6.2371

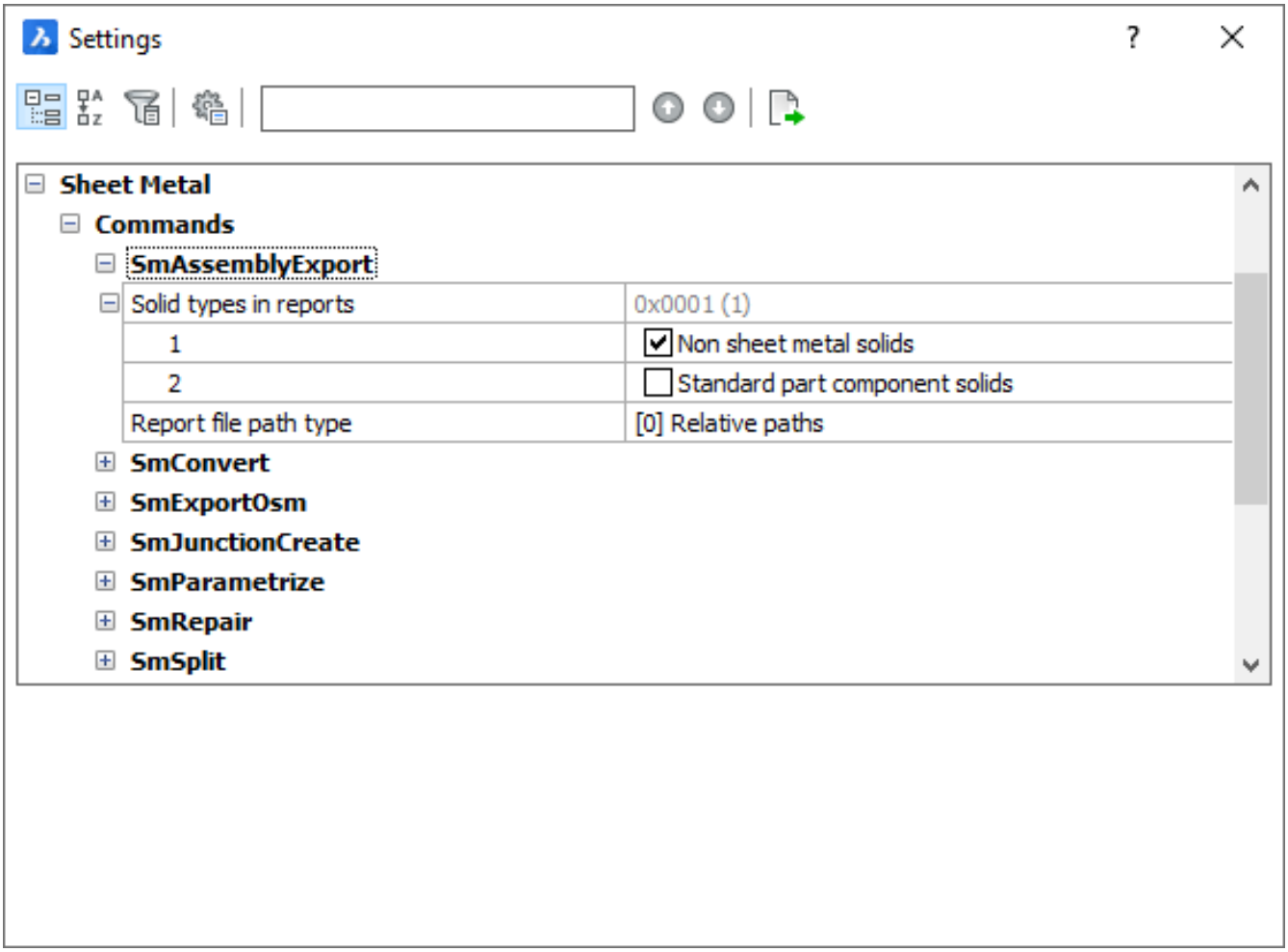

'Non-sheet metal solids' are included and 'Standard part component solids' are not included in the reports. The "Report file path type" setting determines what file path types will be used in reports: relative or absolute. By default, path type is relative.

Related Commands

SmConvert (6.28.4) - automatically recognizes flanges and bends in a 3D solid. SmExport2d (6.28.7) - exports the unfolded representation of a sheet metal body as a 2D profile in .dxf / .dwg file format.

6.28.2 SmBendCreate

(6.2465 on page 4575) Converts hard edges (sharp edges between flange faces) or junctions into bends.

Figure 6.2372

Accessing the Command

command bar: **smbendcreate** menu bar: **Sheet Metal | Bend | Create Bend** toolbar: **Sheet Metal | Create Bend** ribbon: **Sheet Metal | Modify | Create Bend** Quad cursor menu: **Sheet Metal | Create Bend : SmBendCreate Prompts you in the command bar:** Select hard edges or junctions or flanges or 3D solids or [Entire model] <Entire model>: **(Select a face or a hard edge or 3D solid or press Enter to include all sheet metal parts)** Entities in set: 1 Select hard edges or junctions or flanges or 3D solids or [Entire model] <Entire model>: **(Select another face or hard edge or 3D solid or press Enter)*** * All selected items must be of the same kind: faces or hard edges.

Related Commands

SmBendSwitch (6.28.3) - converts bends to lofted bends. SmConvert (6.28.4) - automatically recognizes flanges and bends in a 3D solid. SmDelete (6.28.5) - removes a bend or a junction by restoring a hard edge between two flanges; removes a flange with all the bends adjacent to it. The adjacent flanges are extended up to a junction configuration with the flange being deleted. Removes miter by restoring geometry being cut by the feature. SmDissolve (6.28.6) - removes sheet metal data from the selected faces. SmFlangeConnect (6.28.12) - closes gaps between two arbitrarily oriented flanges. SmJunctionCreate (6.28.20) - converts hard edges (sharp edges between flange faces) and bends into junctions. SmReliefCreate (6.28.24) - makes proper corner and bend reliefs. Corner reliefs are built on corners which have three or more adjacent flanges. Bend reliefs are built on the start and end of a flange edge .

6.28.3 SmBendSwitch

(6.2465 on page 4575) Converts bends to lofted bends.

Figure 6.2373

Accessing the Command

command bar: **smbendswitch** menu bar: **Sheet Metal | Bend | Switch Bend** toolbar: **Sheet Metal | Switch Bend** ribbon: **Sheet Metal | Modify | Switch Bend** Quad cursor menu: **Sheet Metal | Switch Bend : SmBendSwitch Prompts you in the command bar:** Select bend faces/<Entire model>: **(Select a bend or press Enter to select all bends in the model.)** Entities in set: 1 Select bend faces/<Entire model>: **(Select a bend or press Enter to convert the selected bends.)**

Command Options

No options.

Related Commands

SmBendCreate (6.28.2) - converts hard edges (sharp edges between flange faces) into bends SmLoft (6.28.22) - creates sheet metal part with lofted bends and flanges from two non-coplanar curves. SmRepair (6.28.26) - restores the 3D solid model of a sheet metal part by thickening one of its sides: all thickness faces become perpendicular to flange faces. Fixes problems specific to parts with lofted bend features: merges adjacent bends and provides tangential connection with flanges.

6.28.4 SmConvert

(6.2465 on page 4575) Automatically recognizes flanges, bends, lofted bends, ribs, form features and holes for

Figure 6.2374

selected 3D solids.

Access the Command

command bar: **smconvert** menu bar: **Sheet Metal | Convert to Sheet Metal** toolbar: **Sheet Metal | Convert to Sheet Metal** ribbon: **Sheet Metal | Create | Convert to Sheet Metal** Quad cursor menu: **Sheet Metal | Convert to Sheet Metal : SmConvert Prompts you in the command bar:** Select 3D solids or [Entire model] <Entire model>: **(Select a 3D solid or press Enter to include the entire model.)** Entities in set: 1 Select 3D solids or [Entire model] <Entire model>: **(Select more 3D solids or right click.)**

Command Options

Option	Description
Entire Model	All the solids in the model are analyzed and if possible, converted to Sheet Metal bodies. The command recognizes sheet metal features (such as flanges and bends) in the input geometry. The body thickness of the sheet metal drawing is the criterium in case multiple solids are selected. Therefore selected bodies must have the same thickness, otherwise an error message displays in the command window: "Could not convert the 3D solid to sheet metal. Recognized thickness is not equal the thickness of document: 5.000000 != 7.000000."

Command Settings

(6.2375 on the facing page)

- Prefer form features: Controls how ambiguous geometry is recognized (a single form feature or a set of flanges and bends).
- Prefer hem features: If enabled, hems will be recognized as features.
- Recognize holes: If enabled, holes will be recognized as features.
- Recognize rib control curves: Controls how the control curve of a rib feature is recognized.
- Deviation value of wrong feature thickness: Determines the deviation between model thickness and thickness of a given incorrect feature.
- Type of deviation of wrong feature thickness: Deviation can be treated as an absolute value or a ratio to model thickness.

Figure 6.2375

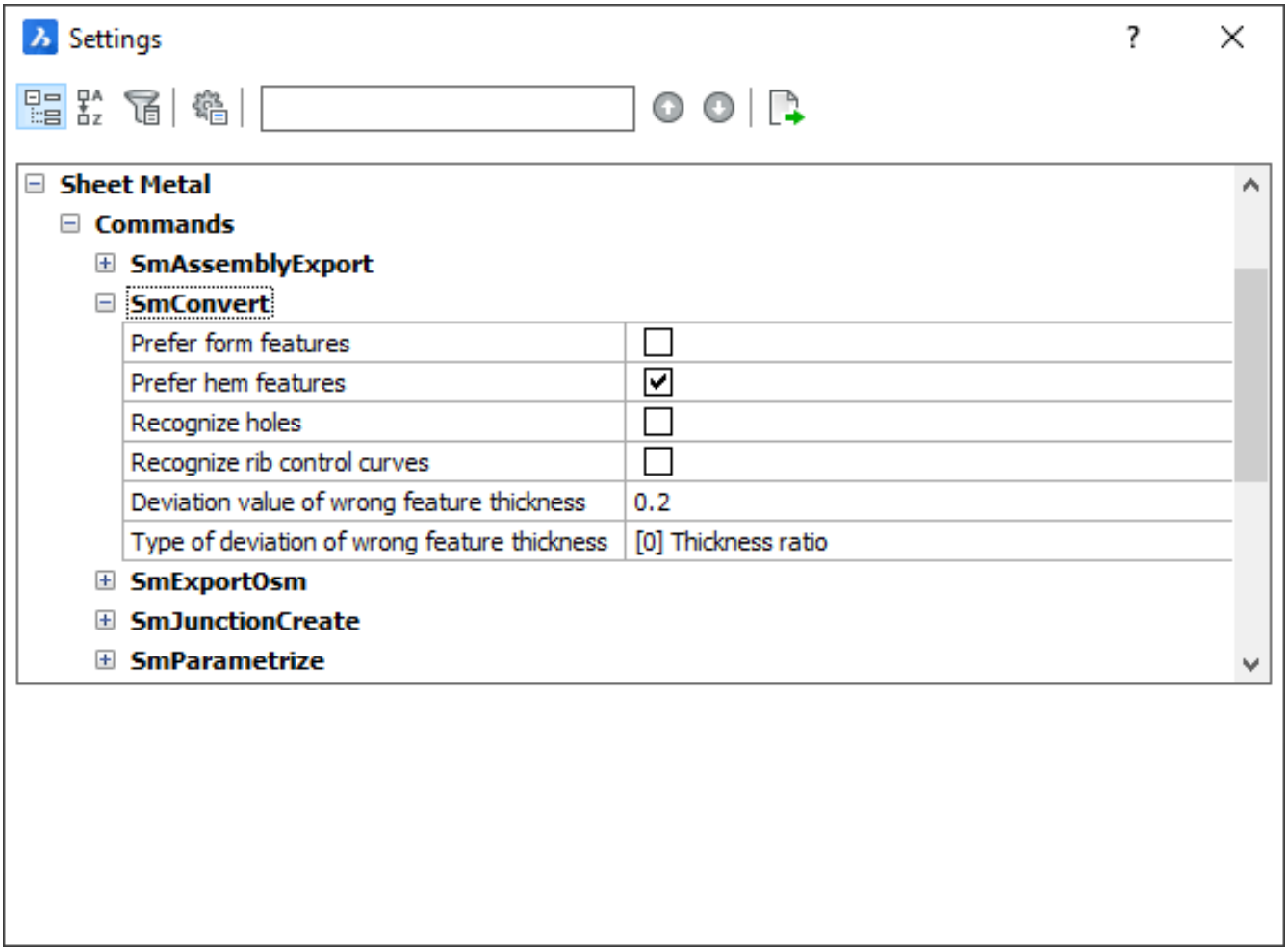

Related Commands

SmAssemblyExport (6.28.1) - analyzes the assembly structure of the current drawing, executes the SmConvert (6.28.4) and SmExport2d (6.28.7) commands, and saves the resulting .dxf files with unfold information in an output folder. SmDelete (6.28.5) - restores a hard edge between two flanges to remove a bend or a junction; removes a flange and all the bends adjacent to it. The adjacent flanges are extended up to a junction configuration and the flange is deleted. SmDissolve (6.28.6) - removes sheet metal data from the selected faces. SmFlangeBase (6.28.10) - creates a base (initial) flange, of a sheet metal part, from a closed planar profile. SmForm (6.28.17) - converts a selected set of faces to a form feature. SmParametrize (6.28.23) - creates a consistent set of 3D constraints for a selected sheet metal part. SmRepair (6.28.26) - restores the 3D solid model of a sheet metal part by thickening one of its sides (all thickness faces become perpendicular to flange faces).

6.28.5 SmDelete

(6.2465 on page 4575) Removes a bend or a junction by restoring a hard edge between two flanges; removes a

Figure 6.2376

flange with all the bends adjacent to it. The adjacent flanges are extended up to a junction configuration with the flange being deleted. Removes miter by restoring geometry being cut by the feature.

Accessing the Command

command bar: **smdelete** menu bar: **Sheet Metal | Delete Feature** toolbar: **Sheet Metal | Delete Feature** ribbon: **Sheet Metal | Modify | Delete Feature** Quad cursor menu: **Sheet Metal | Delete Feature : SmDelete Prompts you in the command bar:** Select feature faces or thickness faces: **(Select an item.)** Entities in set: 1 Select feature faces or thickness faces: **(Select another item or right click.)** Example of bend feature deletion:

(6.2377 on the facing page) Selected bend faces	(6.2378 on the next page) The selected bends are replaced by hard edges

Example of deletion by using thickness faces without junction feature:

(6.2379 on the facing page) Selected thickness faces	(6.2380 on page 4512) The selected faces are replaced by hard edge

Command Options

No options.

Related Commands

SmBendCreate (6.28.2) - converts hard edges (sharp edges between flange faces) and junctions into bends. SmConvert (6.28.4) - automatically recognizes flanges, bends and lofted bends in a 3D solid. SmDissolve (6.28.6) - removes sheet metal data from the selected faces or entities. SmExtrude (6.28.9) - creates sheet metal part from a planar polyline by extruding it orthogonally to the plane of the polyline. SmFlangeConnect (6.28.12) - closes gaps between two arbitrarily oriented flanges. SmFlangeEdge (6.28.14) - creates one or more flanges to a sheet metal part by pulling one or more edges of an existing flange. SmSplit (6.28.31) - splits a flange along a polyline drawn on its face. SmJunctionCreate (6.28.20) - converts hard edges (sharp edges between flange faces) and bends into junctions. SmReliefCreate (6.28.24) - makes proper corner and bend reliefs. Corner reliefs are built on corners which have three or more adjacent flanges. Bend reliefs are built on the start and end of a flange edge.

Figure 6.2377

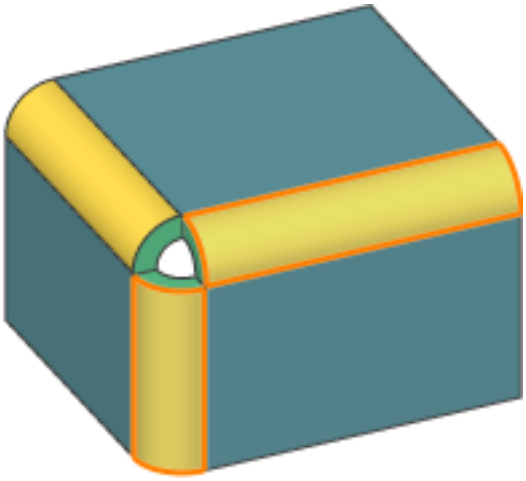

Figure 6.2378

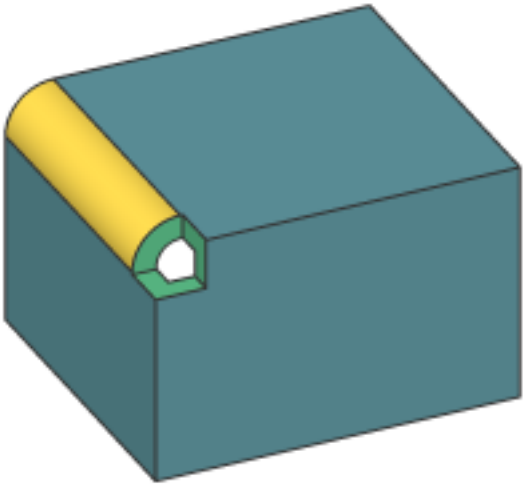

Figure 6.2379

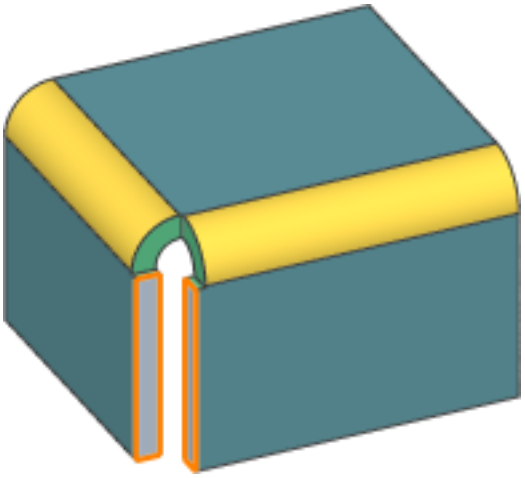

Figure 6.2380

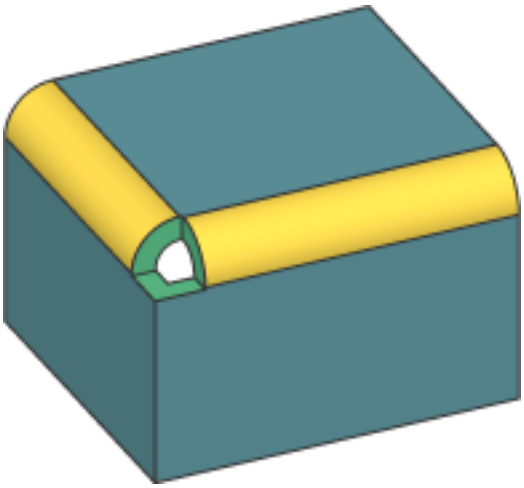

6.28.6 SmDissolve

(6.2465 on page 4575) Removes sheet metal data from the selected features. The command can dissolve sheet

Figure 6.2381

metal features on 3D solid faces. Dissolved features are no longer listed in the Mechanical Browser (3.2.2). Faces of dissolved features can be moved, rotated or push-pulled freely.

Accessing the Command

command bar: **smdissolve** menu bar: **Sheet Metal | Dissolve** toolbar: **Sheet Metal | Dissolve** ribbon: **Sheet Metal | Modify | Dissolve** Quad cursor menu: **Sheet Metal | Dissolve : SmDissolve Prompts you in the command bar:** Select faces on models or [Entire model] <Entire model>: **(Select a face, or entities, or right click to select the entire model.)** Entities in set: 1 Select faces on models: **(Select a face or right click to stop.)**

Command Options

Option	Description
Entire model	Selects all entities in the model.

Related Commands

SmConvert (6.28.4) - automatically recognizes flanges, bends and lofted bends in a 3D solid. SmDelete (6.28.5) - removes a bend or a junction by restoring a hard edge between two flanges; removes a flange with all the bends adjacent to it. The adjacent flanges are extended up to a junction configuration with the flange being deleted. Removes miter by restoring geometry being cut by the feature. SmExtrude (6.28.9) - creates sheet metal part from a planar polyline by extruding it orthogonally to the plane of the polyline. SmFlangeBase (6.28.10) - creates a base (initial) flange of a sheet metal part from a closed planar profile. SmForm (6.28.17) - converts a selected set of faces to a form feature. SmLoft (6.28.22) - creates sheet metal part with lofted bends and flanges from two non-coplanar curves.

6.28.7 SmExport2d

(6.2465 on page 4575) Exports the unfolded representation of a sheet metal body as a 2D profile in .dxf / .dwg file

Figure 6.2382

format.

Accessing the Command

command bar: **smexport2d** menu bar: **Sheet Metal | Unfold | Export to DXF** toolbar: **Sheet Metal | Export to DXF** ribbon: **Sheet Metal | Flatten | Export to DXF** Quad cursor menu: **Sheet Metal | Export to DXF : SmeExport2d Prompts you in the command bar:** Select a flange or lofted bend face to start exporting: **(Identify the start face.)** Displays a file dialog box: (6.2383) Select the file format: dwg or dxf.

Figure 6.2383

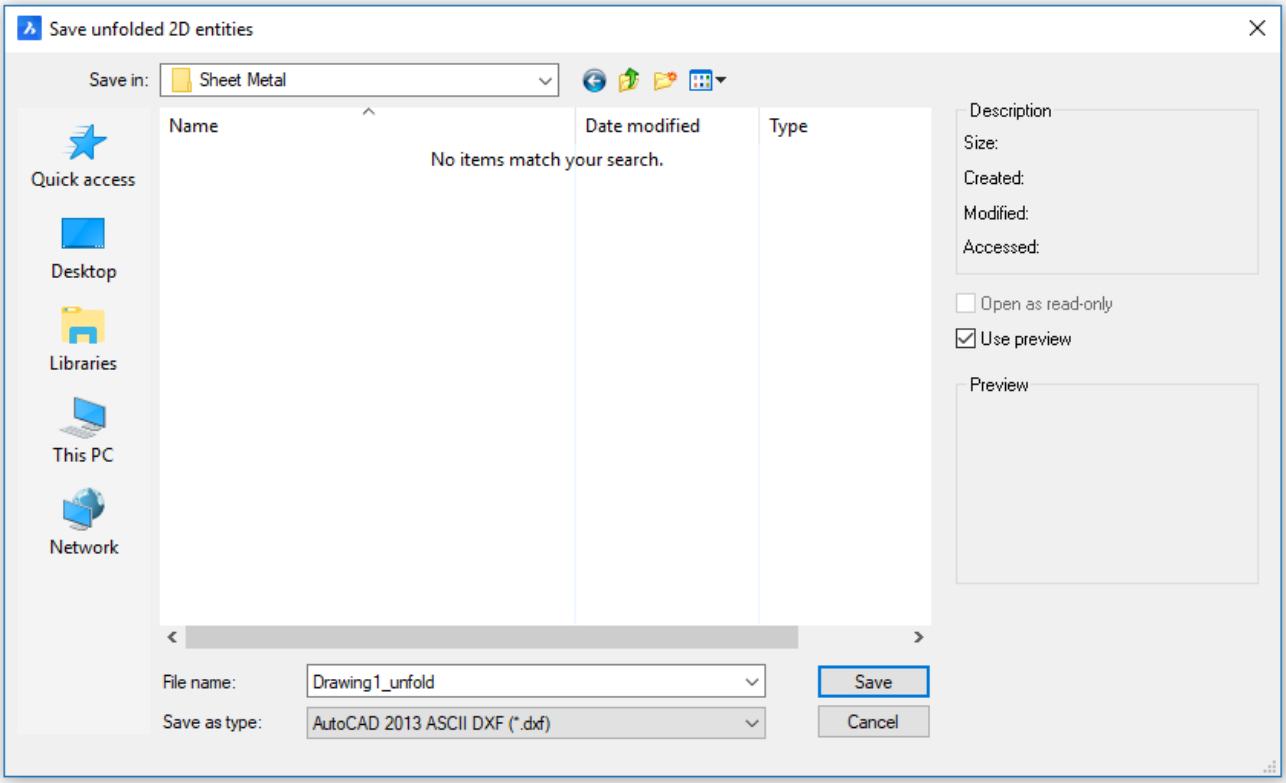

Command Options

No options.

Related Commands

SmAssemblyExport (6.28.1) - analyzes the assembly structure of the current drawing, executes the SmConvert (6.28.4) and SmExport2d (6.28.7) commands, and saves the resulting .dxf files with unfolding information in an output folder. SmExportOSM (6.28.8) - exports a sheet metal solid to the .osm (Open Sheet Metal) file format (native for CADMAN-B CAM system). SmUnfold (6.28.32) - creates an unfolded 2D or 3D representation of a sheet metal part.

6.28.8 SmExportOSM

(6.2465 on page 4575) SmExportOSM exports a sheet metal solid to an .osm (Open Sheet Metal) file format (native

Figure 6.2384

to the CADMAN-B CAM system). The .osm part is saved as mm- or inch-based, depending on the value of the document MEASUREMENT (1.10.11) system variable. Document INSUNITS (1.10.11) are taken into account for proper scaling.

Access the Command

command bar: **smexportosm** menu bar: **Sheet Metal | Unfold | Export to OSM** toolbar: **Sheet Metal | Export to OSM** ribbon: **Sheet Metal | Flatten | Export to OSM : SmExportOSM Prompts you in the command bar:** Select a sheet metal solid, flange face or lofted bend face [add Decorations]: **(Select a sheet metal body or choose an option.)** Displays a file dialog: (6.2385)

Figure 6.2385

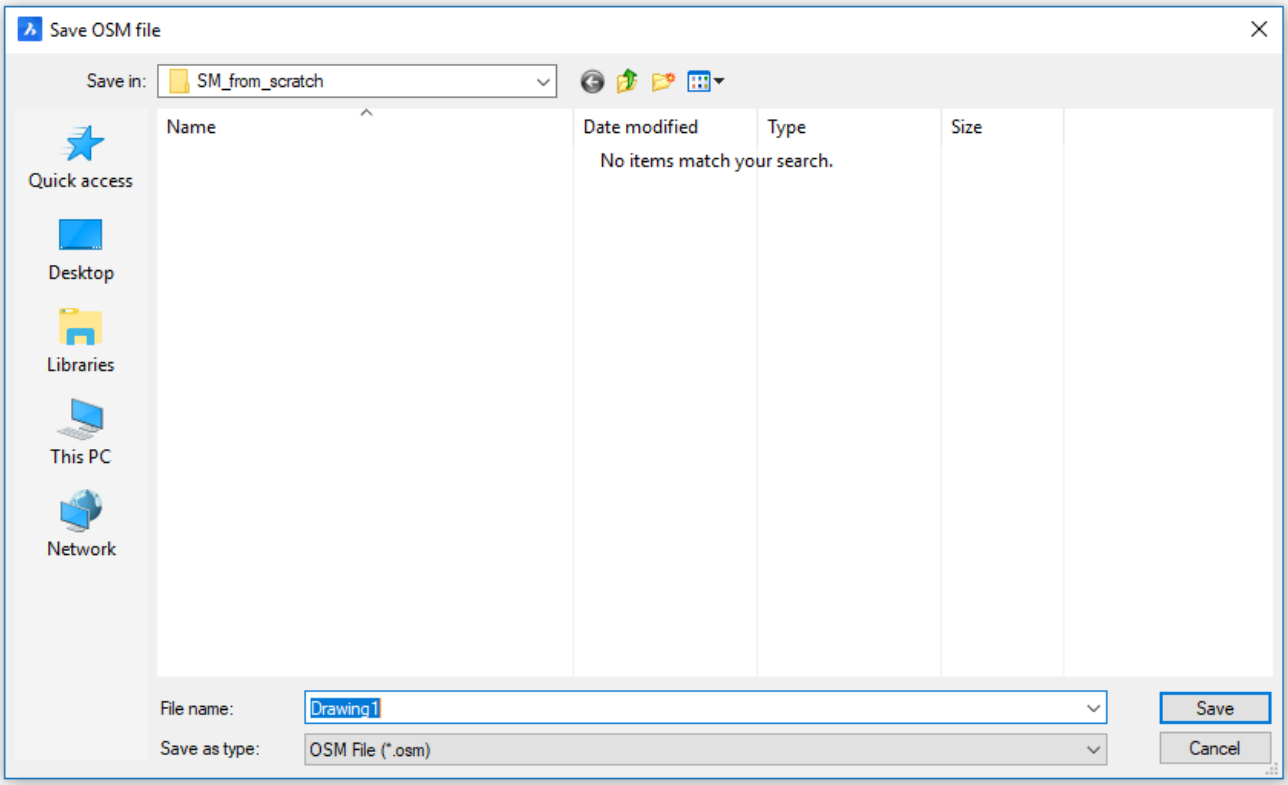

Command Options

Option	Description
add Decorations	Gives the option to export adjacent non-sheet metal parts in same .osm part

Command Settings

(6.2386 on the next page)

Figure 6.2386

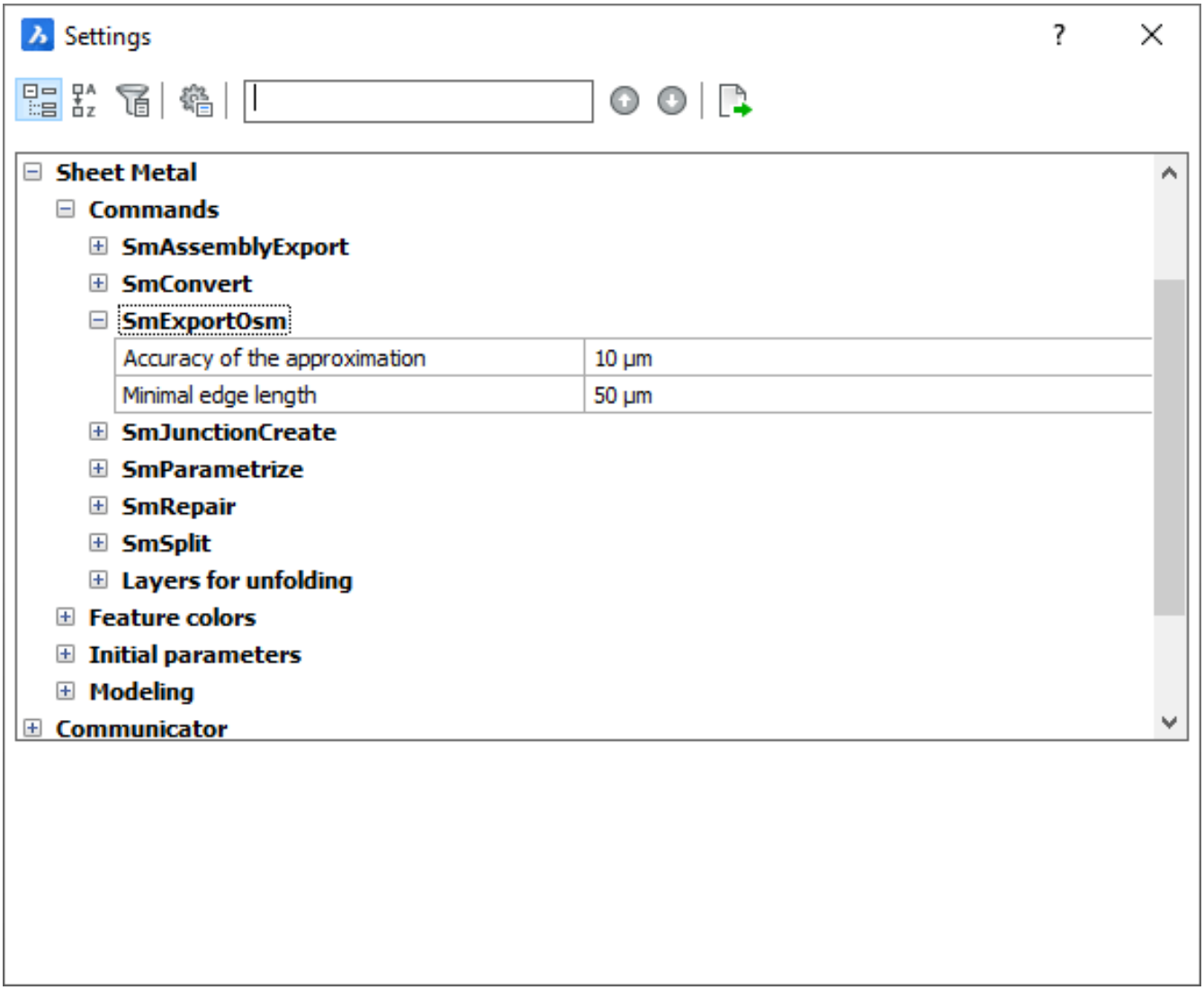

- Accuracy of the approximation: An OSM file format requires splines to be replaced by linear segments and circular arcs. The accuracy of this approximation (allowable deviation of a segment/arc from the spline) can be specified for each run of the **SmExportOSM** command.
- Minimal Edge Length: Controls the minimal length of edges in the .osm file.

Related Commands

SmAssemblyExport (6.28.1) - traverses the Assembly Structure of the current drawing, searches for 3D solids in a component and applies the SmConvert (6.28.4) and SmExport2d (6.28.7) commands. SmExport2d (6.28.7) - exports the unfolded representation of a sheet metal body as a 2D profile in .dxf or .dwg file format. SmUnfold (6.28.32) - creates an unfolded 2D or 3D representation of a sheet metal part.

6.28.9 SmExtrude

(6.2465 on page 4575) Creates sheet metal part from a planar polyline by extruding it orthogonally to the plane of

Figure 6.2387

the polyline.

Accessing the Command

command bar: **smextrude** menu bar: **Sheet Metal | Bend | Extrude Polyline** toolbar: **Sheet Metal | Extrude Polyline** ribbon: **Sheet Metal | Create | Extrude Polyline** : **SmExtrude Prompts you in the command bar.** Select a polyline: **(Select a polyline.)** The polyline is extruded dynamically. Specify height of extrusion: **(Pick a point or type a value.)** The thickening direction of the extruded surface is applied for each flange separately, in order to preserve the overall dimensions of polyline: (6.2388) Selected Polyline (6.2389 on the following page) (6.2390 on the next page) The overall dimensions of the Sheet Metal part match the dimensions of the extruded polyline.

Command Options

No command options.

Related Commands

SmConvert (6.28.4) - automatically recognizes flanges, bends and lofted bends in a 3D solid. SmFlangeBase (6.28.10) - creates a base (initial) flange of a sheet metal part from a closed planar profile. SmFlangeBend (6.28.11) - allows to bend an existing flange along a line, obeying k-factor for given bend radius. SmFlip (6.28.16) - changes reference side for selected flanges with optional shift of flange geometry by thickness. SmParametrize (6.28.23) - creates a consistent set of 3D constraints for a selected sheet metal part.

Figure 6.2388

Figure 6.2389

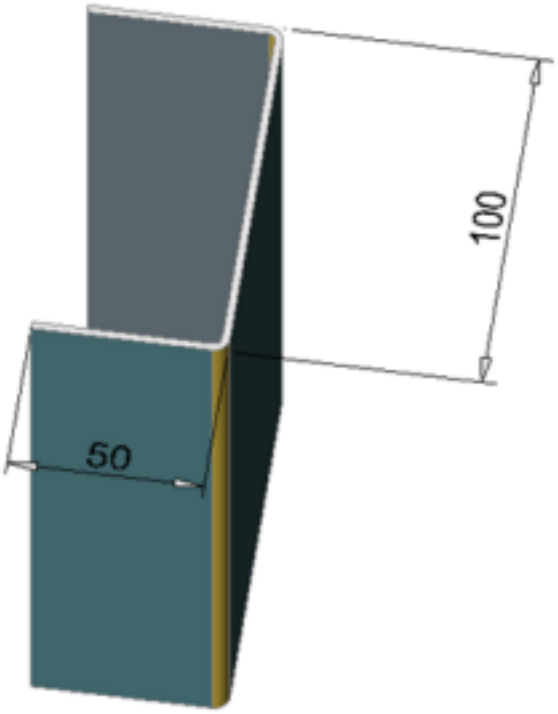

Figure 6.2390

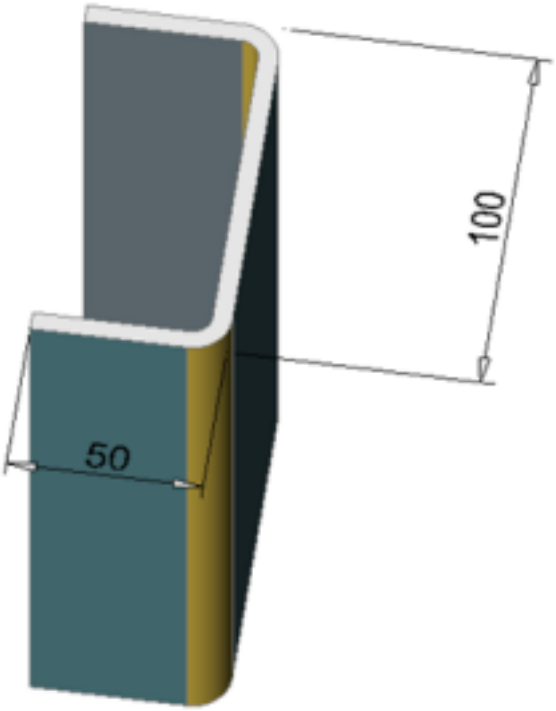

6.28.10 SmFlangeBase

(6.2465 on page 4575) Creates a base (initial) flange of a sheet metal part from a closed planar profile.

Figure 6.2391

Accessing the Command

command bar: **smflangebase** menu bar: **Sheet Metal | Create Base Flange** toolbar: **Sheet Metal | Create Base Flange** ribbon: **Sheet Metal | Create | Create Base Flange** Quad cursor menu: **Sheet Metal | Create Base Flange : SmFlangeBase Prompts you in the command bar:** Select closed polyline or a region: **(Select a closed polyline or a region)** Entities/subentities in set: 1 Select closed a polyline or a region: **(Select another closed polyline or a region or right click to confirm)** Make flange base Up/Middle/Down/<Accept model>: **(Select an option or press the Ctrl-key to cycle the various options; press Enter or right click to accept the selected option.)** A base flange is created for each selected closed polyline or region. In the Mechanical Browser (3.2.2) a body and a flange are added for each entity: (6.2392 on the next page)

Figure 6.2392

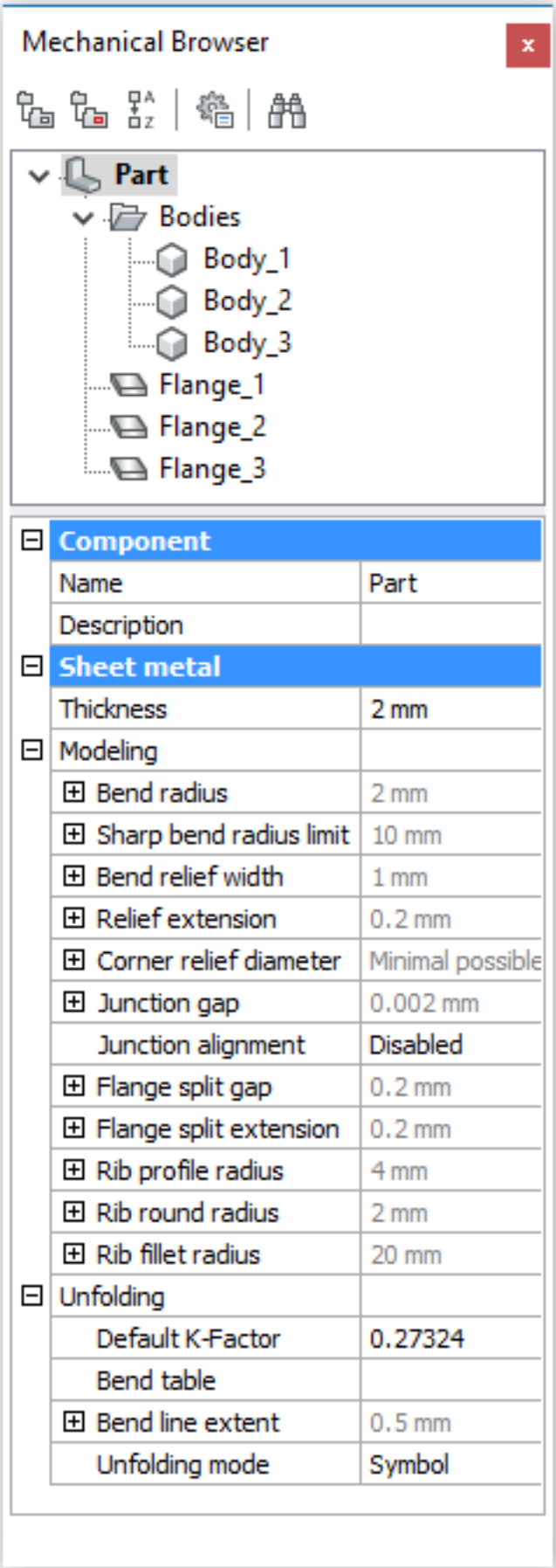

Command Options

Option	Description
Up	The flange is extruded on top of the base entity.
Center	The flange is extruded on both sides of the base entity.
Down	The flange is extruded below the base entity.

Related Commands

SmConvert (6.28.4) - automatically recognizes flanges, bends and lofted bends in a 3D solid. SmDissolve (6.28.6) - removes sheet metal data from the selected faces or entities. SmExtrude (6.28.9) - creates sheet metal part from a planar polyline by extruding it orthogonally to the plane of the polyline. SmFlangeEdge (6.28.14) - creates one or more flanges to a sheet metal part by pulling one or more edges of an existing flange. SmFlip (6.28.16) - swaps sides of a selected flange so that reference faces are on the other geometric side of the flange. SmLoft (6.28.22) - creates sheet metal part with lofted bends and flanges from two non-coplanar curves. SmParametrize (6.28.23) - creates a consistent set of 3D constraints for a selected sheet metal part. SmRepair (6.28.26) - restores the 3D solid model of a sheet metal part by thickening one of its sides (all thickness faces become perpendicular to flange faces).

6.28.11 SmFlangeBend

(6.2465 on page 4575) Allows to bend an existing flange along a line, obeying k-factor for given bend radius.

Figure 6.2393

Accessing the Command

command bar: **smflangebend** menu bar: **Sheet Metal | Bend | Flange Bend** toolbar: **Sheet Metal | Bend | Flange Bend** ribbon: **Sheet Metal | Modify | Bend | Flange Bend** Quad: **Sheet Metal | Flange Bend : SmFlangeBend Prompts you in the command bar:** Select a flange face: **(Select a major face of flange.)** Select line or edge to bend the solid or draw a [New line] <New line>: **(Select a line or an edge.)** Pick a point on the side that will be moved: **(Pick a point on the side of the line that will be moved.)** Select flange position [Angle/Radius/Switch side/ACcept] <Accept>: **(Choose an option or press Enter.)**

Command Options

Option	Description
New line	Allows to draw a line to define the bend location; prompts you: **Start point of the line - (Pick a point.) End point of the line - (Pick a point.)**
Angle	Allows to set the bend angle; prompts you: **Enter bend angle [Back] <Back>: - (Do one of the following:)** • Type a value. • Press Enter to go back without changing the bend angle.
Radius	The default bend radius is defined by the **Modeling/Bend Radius** property in the Mechanical Browser for Sheet Metal (3.8.5). Allows to define the bend radius; prompts you: **Enter bend radius [Back] <Back>: - (Do one of the following:)** • Type a value. • Press Enter to go back without changing the bend radius.
Switch side	Allows to move the part of the flange on the other side of the line or edge.
Accept	Creates the bend at the current angle and radius.

Procedures

To bend multiple flanges simultaneously (**??**)

Related Commands

SmExtrude (6.28.9) - creates sheet metal part from a planar polyline by extruding it orthogonally to the plane of the polyline. SmFlangeBase (6.28.10) - creates a base (initial) flange of a sheet metal part from a closed planar profile. SmFlangeEdge (6.28.14) - creates one or more flanges to a sheet metal part by pulling one or more edges of an existing flange. SmFlangeRotate (6.28.15) - rotates a selected flange of a sheet metal part with automatic selection of the rotation axis depending on the design intent

6.28.12 SmFlangeConnect

(6.2465 on page 4575) Closes gaps between two arbitrarily oriented non-coplanar flanges.

Figure 6.2394

Accessing the Command

command bar: **smflangeconnect** menu bar: **Sheet Metal | Connect Flanges** toolbar: **Sheet Metal | Connect Flanges** ribbon: **Sheet Metal | Modify | Connect Flanges** Quad cursor menu: **Sheet Metal | Connect Flanges : SmFlangeConnect Prompts you in the command bar:** Select planar thickness faces of two flanges: **(Select the face on the first flange.)** Entities/subentities in set: 1 Select planar thickness faces of two flanges: **(Select the face on the second flange.)** The flanges are connected. If SELECTIONPREVIEW (1.10.11) is 2 or 3, thickness faces of flanges are highlighted. Press the TAB key to select obscured faces.

Quad cursor menu

Select the planar thickness faces of two flanges, then choose **Connect Flanges** ( ) in the **Sheet Metal** command group. Select the thickness faces (6.2395) A junction is created (6.2396 on the next page)

Figure 6.2395

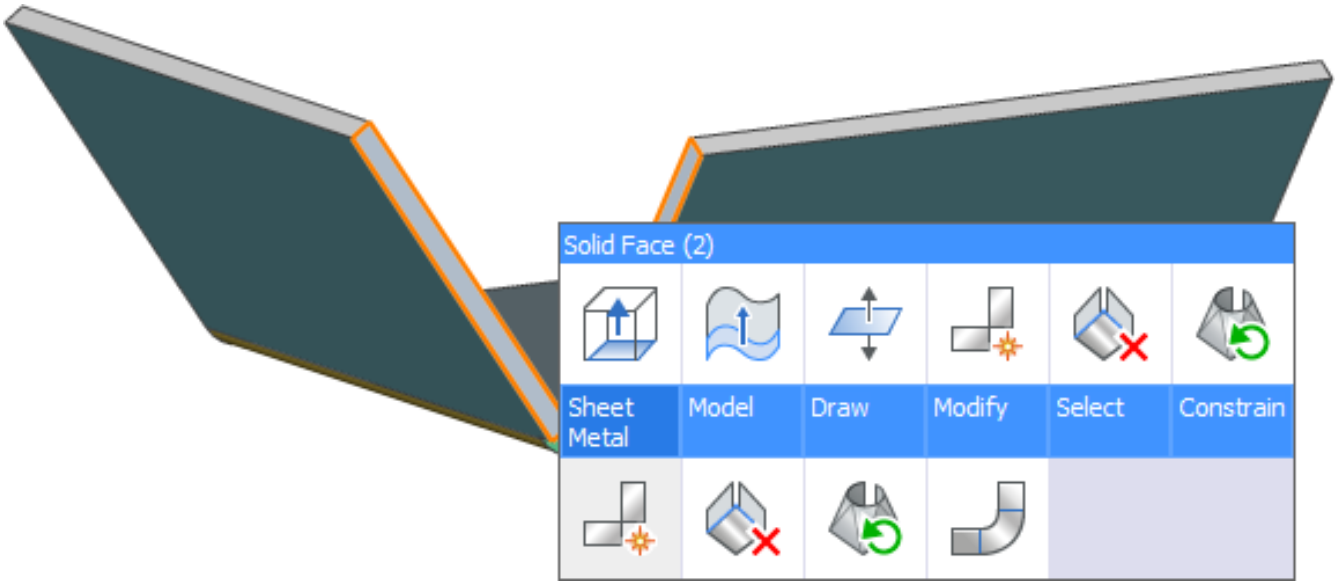

Figure 6.2396

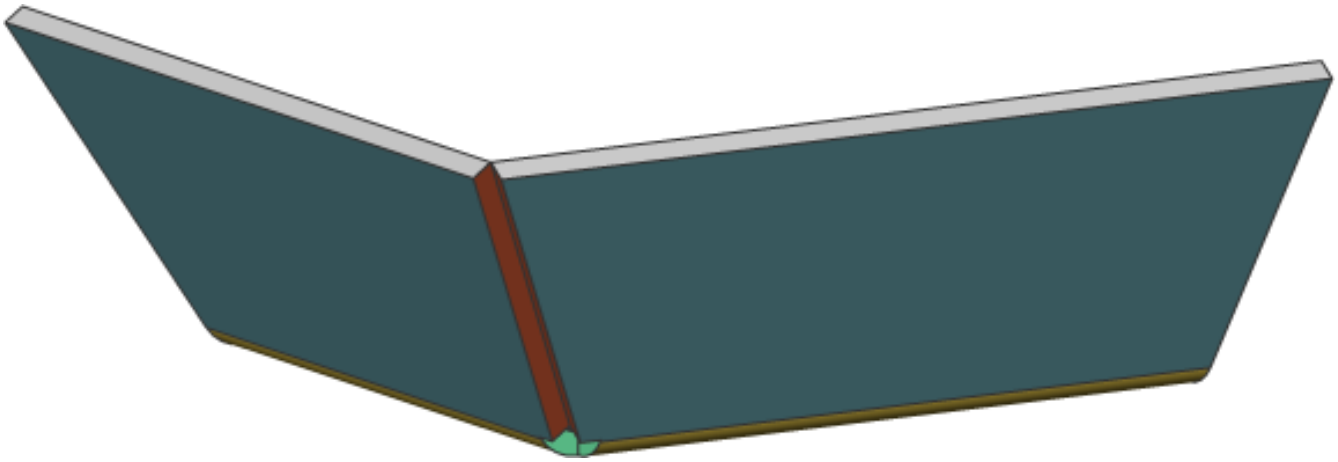

Command Options

No command options.

Related Commands

SmDelete (6.28.5) - removes a bend or a junction by restoring a hard edge between two flanges; removes a flange with all the bends adjacent to it. The adjacent flanges are extended up to a junction configuration with the flange being deleted. Removes miter by restoring geometry being cut by the feature. SmFlangeEdge (6.28.14) - creates one or more flanges to a sheet metal part by pulling one or more edges of an existing flange. SmFlangeRotate (6.28.15) - rotates a selected flange of a sheet metal part with automatic selection of the rotation axis depending on the design intent. SmSplit (6.28.31) - splits a flange along a line drawn on its face. SmJunctionCreate (6.28.20) - converts hard edges (sharp edges between flange faces) and bends into junctions. SmParametrize (6.28.23) - creates a consistent set of 3D constraints for a selected sheet metal part. SmReliefCreate (6.28.24) - makes proper corner and bend reliefs. Corner reliefs are built on corners which have three or more adjacent flanges. Bend reliefs are built on the start and end of a flange edge.

6.28.13 SmFlangeContour

(6.2465 on page 4575) Creates a new flange from a closed contour and attaches it to an existing sheet metal part.

Figure 6.2397

Accessing the Command

command bar: **smflangecontour** menu bar: **Sheet Metal | Create Flange from a Closed Contour** toolbar: **Sheet Metal | Create Flange from a Closed Contour** ribbon: **Sheet Metal | Flange from Closed Contour** Quad cursor menu: **Sheet Metal | Create Flange from Contour : SmFlangeContour Prompts you in the command bar: Select flange face(s) and a closed contour:: (Select at least single flange and planar closed contour to finish input.)** The command extrudes a flange from a contour and connects it with selected flanges via bends.

Related Commands

SmFlangeConnect (6.28.12) - closes gaps between two arbitrarily oriented flanges. SmFlangeEdge (6.28.14) - creates one or more flanges to a sheet metal part by pulling one or more edges of an existing flange. SmJunction-Create (6.28.20) - converts hard edges (sharp edges between flange faces) and bends into junctions. SmDelete (6.28.5) - removes a bend or a junction by restoring a hard edge between two flanges; removes a flange with all the bends adjacent to it. The adjacent flanges are extended up to a junction configuration with the flange being deleted. Removes miter by restoring geometry being cut by the feature. SmDissolve (6.28.6) - removes sheet metal data from the selected faces or entities.

6.28.14 SmFlangeEdge

(6.2465 on page 4575) Creates one or more flanges to a sheet metal part by pulling one or more edges of an

Figure 6.2398

existing flange.

Accessing the Command

command bar: **smflangeedge** menu bar: **Sheet Metal | Create Edge Flange** toolbar: **Sheet Metal | Create Edge Flange** ribbon: **Sheet Metal | Modify | Create Edge Flange** Quad cursor menu: **Sheet Metal | Create Edge Flange : SmFlangeEdge Prompts you in the command bar:** Select edges on flanges: **(Select edges, then right click to proceed.)** Entities/subentities in set: 1 Position the end of the flange [Angle/Length/Radius/Taper angle/Width]: **(Specify a point in 3D space or type a value in the dynamic height and angle fields)**

Command Options

Option	Description
Dynamic dimensions	Define the height and angle of the flange by typing values in the dynamic height (1) and angle (2) entry fields: (6.2399 on page 4529) Enter a value in the height field, then press the TAB key to jump to the angle field. (6.2400 on page 4529) Type a value in the angle field, then do one of the following: • Press Enter twice to accept the current values. • Press the TAB key to enter a different value in the height field, then press Enter to accept the current values. • Keep pressing the TAB key to switch between the height and angle field to enter a different value, then press Enter to accept the current values. (6.2401 on page 4530)
Angle	Allows to first define the angle, then the height of the flange.
Length	Allows to first define the length, then the angle of the flange.
Radius	Allows to define the radius of the bend connected to the new flange.

Taper Angle(*)	Allows to create a flange with one or two tapered side faces. Prompts you: **Enter first taper angle [Back/Skip] <Skip>: - (Do one of the following:)** • Type a value in the taper angle entry field to define the taper angle for the first side face. • Select the **Skip** option to keep the first side face orthogonal. • Select the **Back** option to undo the current **Taper angle** procedure. **Enter second taper angle [Back/Skip] <Skip>: - (Do one of the following:)** • Type a value in the taper angle entry field to define the taper angle for the second side face. • Select the **Skip** option to keep the second side face orthogonal. • Select the **Back** option to undo the current **Taper angle** procedure. **Position the end of the flange [Angle/Length/Taper angle/Width]: - (Do one of the following:)** • Click a point or use the Dynamic Dimensions procedure to define the flange height and angle. • Choose the Width option to define a width different from the length of the selected edge. • Choose the **Taper angle** option again to define different taper angles.

Width(*)	By default the flange width equals the length of the selected edge. The Width option allows to define a different width. Prompts you: **Enter first offset [Back/Skip] <Skip>: - (Do one of the following:)** • Type a value in the dynamic field to define the offset from the start point of the edge. • Select the **Skip** option to keep the first side edge of the flange at the start point of the edge. • Select the **Back** option to undo the current **Width** procedure. **Enter second offset [Back/Skip] <Skip>: - (Do one of the following:)** • Type a value in the dynamic field to define the offset from the end point of the edge. • Select the **Skip** option to keep the second side edge of the flange at the end point of the edge. • Select the **Back** option to undo the current **Width** procedure. **Position the end of the flange [Angle/Length/Taper angle/Width]: - (Do one of the following:)** • Click a point or use the Dynamic Dimensions procedure to define the flange height and angle. • Choose the Taper angle option to define tapered side faces • Choose the **Width** option again to define different offsets.
Toggle connection(**)	Toggle connection helps to avoid material conflict when creating several flanges simultaneously: No connection (6.2402 on page 4530) Pull outside with connection (6.2403 on page 4530) Pull inside with connection (6.2404 on page 4531) Use Ctrl-key to cycle the options, then press Enter to accept the current flanges connection. If TIPS (1.8.2) = ON, the currently selected option is indicated in the Tips widget at the bottom of the screen.

(*) The **Taper Angle** and **Width** options are not available if multiple edges are selected. (**) The **Toggle connection** available when selected at least two neighbor edges.

Related Commands

SmBendCreate (6.28.2) - converts hard edges (sharp edges between flange faces) and junctions into bends. SmConvert (6.28.4) - automatically recognizes flanges, bends and lofted bends in a 3D solid. SmDelete (6.28.5) - removes a bend or a junction by restoring a hard edge between two flanges; removes a flange with all the bends adjacent to it. The adjacent flanges are extended up to a junction configuration with the flange being deleted. Removes miter by restoring geometry being cut by the feature. SmDissolve (6.28.6) - removes sheet metal data from the selected faces. SmFlangeBase (6.28.10) - creates a base (initial) flange of a sheet metal part from a closed planar profile. SmFlangeBend (6.28.11) - allows to bend an existing flange along a line, obeying k-factor for given bend radius. SmFlangeConnect (6.28.12) - closes gaps between two arbitrarily oriented flanges. SmFlangeRotate (6.28.15) - rotates a selected flange of a sheet metal part with automatic selection of the rotation axis depending on the design intent. SmSplit (6.28.31) - splits a flange along a polyline drawn on its face. SmFlip (6.28.16) - swaps sides of a selected flange so that reference faces are on the other geometric side of the flange. SmJunctionCreate (6.28.20) - converts hard edges (sharp edges between flange faces) and bends into junctions. SmParametrize (6.28.23) - creates a consistent set of 3D constraints for a selected sheet metal part. SmReliefCreate (6.28.24) - makes proper corner and bend reliefs. Corner reliefs are built on corners which have three or more adjacent flanges. Bend reliefs are built on the start and end of a flange edge. SmRepair (6.28.26) - restores the 3D solid model of a sheet metal part by thickening one of its sides (all thickness faces become perpendicular to flange faces).

Figure 6.2399

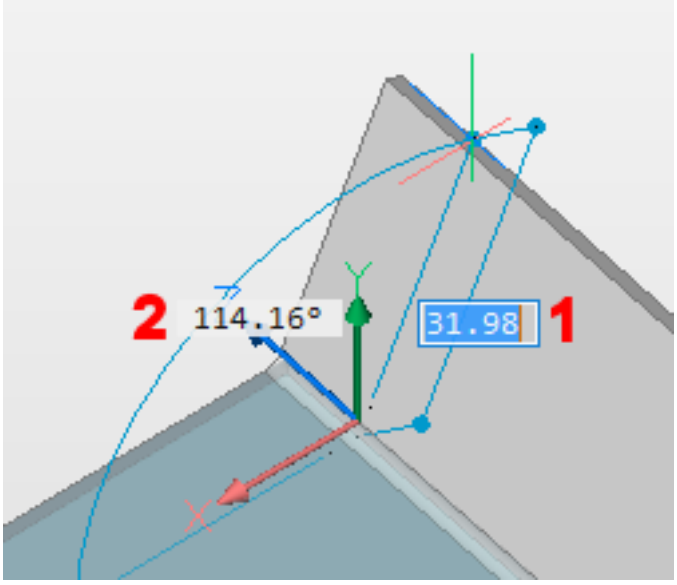

Figure 6.2400

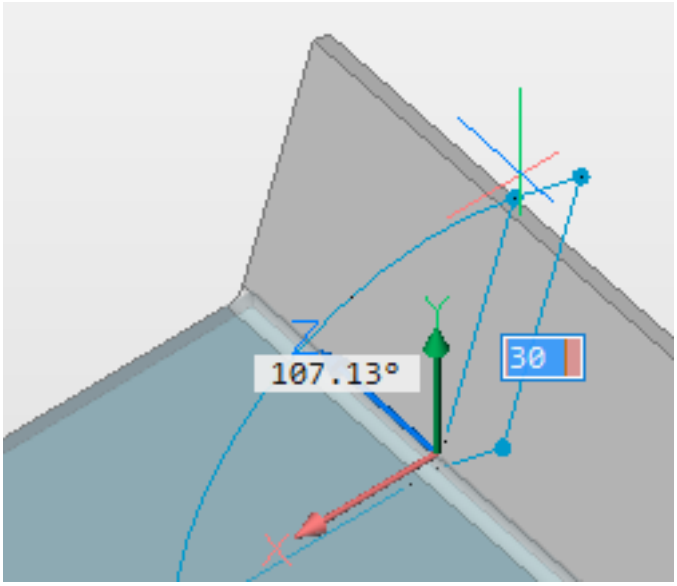

Figure 6.2401

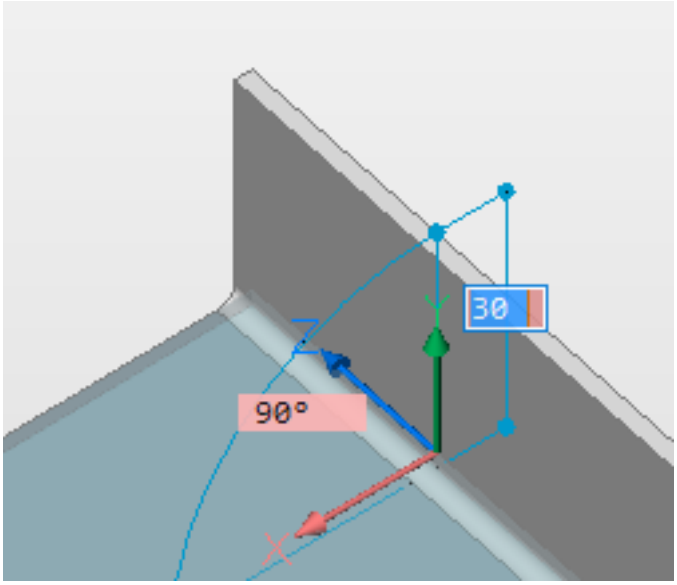

Figure 6.2402

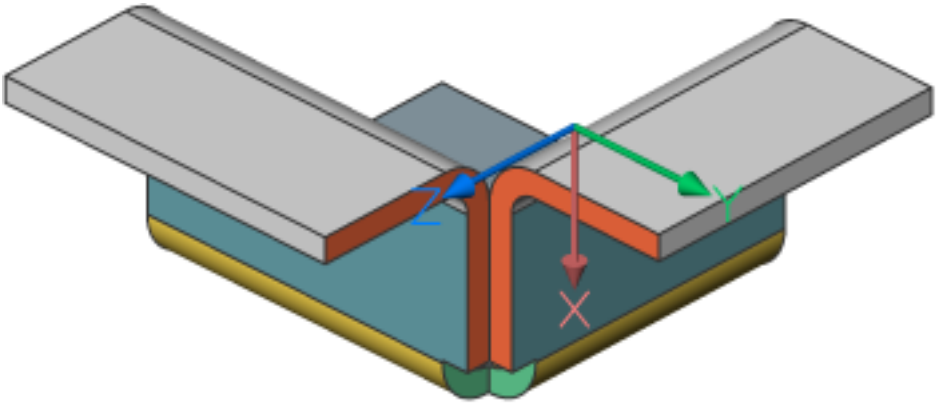

Figure 6.2403

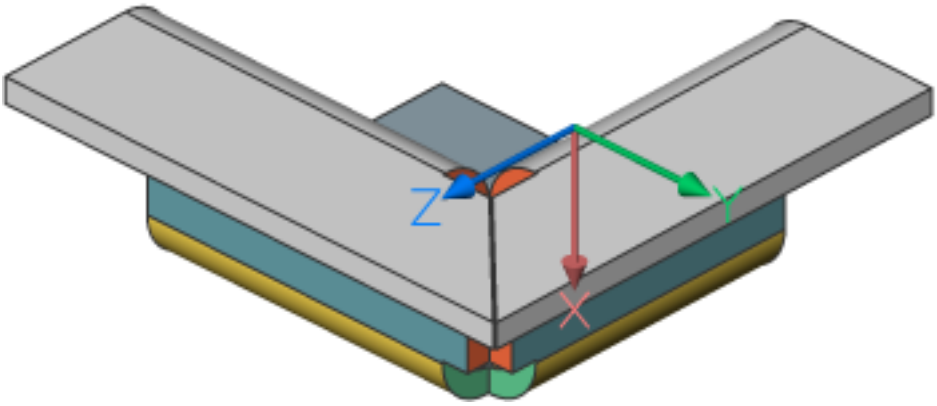

Figure 6.2404

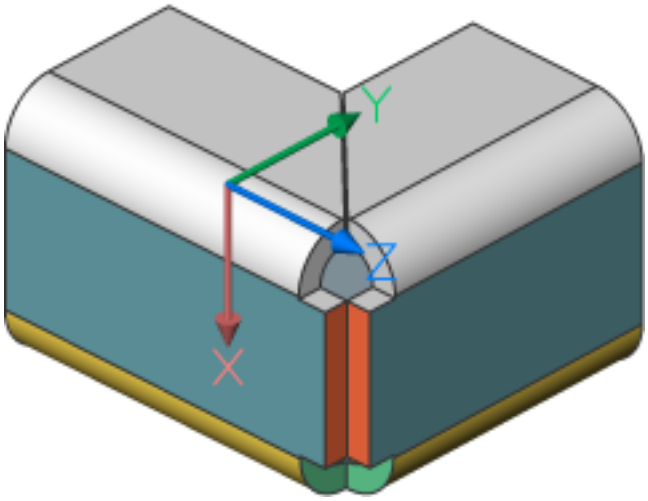

6.28.15 SmFlangeRotate

(6.2465 on page 4575) Rotates a selected flange of a sheet metal part with automatic selection of the rotation

Figure 6.2405

axis depending on the design intent.

Accessing the Command

command bar: **smflangerotate** menu bar: **Sheet Metal | Rotate Flange** toolbar: **Sheet Metal | Rotate Flange** ribbon: **Sheet Metal | Edit | Rotate Flange** Quad cursor menu: **Sheet Metal | Rotate Flange : SmFlangeRotate** **Prompts you in the command bar:** Select a flange face to rotate: **(Select the face of a flange.)** A dynamic angle field displays the angle between the selected flange and the base flange. Press the TAB key to display the absolute rotation angle. **(Type a value in the dynamic angle field and press Enter to confirm.)**

Command Options

No options.

Related Commands

SmConvert (6.28.4) - automatically recognizes flanges, bends and lofted bends in a 3D solid. SmExtrude (6.28.9) - creates sheet metal part from a planar polyline by extruding it orthogonally to the plane of the polyline. SmFlangeConnect (6.28.12) - closes gaps between two arbitrarily oriented flanges. SmFlangeBend (6.28.11) - allows to bend an existing flange along a line, obeying k-factor for given bend radius. SmFlangeEdge (6.28.14) - creates one or more flanges to a sheet metal part by pulling one or more edges of an existing flange. SmFlip (6.28.16) - swaps sides of a selected flange so that reference faces are on the other geometric side of the flange.

6.28.16 SmFlip

(6.2465 on page 4575) Swaps sides of a selected flange so that reference faces are on the other geometric side

Figure 6.2406

of the flange. Optionally shifts the flange over the thickness of the sheet metal part.

Accessing the Command

command bar: **smflip** menu bar: Sheet Metal | Flange | **Flip flange** toolbar: **Flange | Flip Flange Feature** ribbon: **Sheet Metal | Modify | Flip Flange** Quad cursor menu: **Sheet Metal | Flip Flange Feature : SmFlip Prompts you in the command bar:** Select solids or flange faces to flip flange(s) [Flip reference side only/Entire model] <Entire model>: **(Select a solid body or a flange faces or press Enter to flip sides for all flanges.)** Entities in set: 1 Select solids or flange faces to flip flange(s) [Flip reference side only/Entire model]: **(Select more faces or press Enter.)**

Command Options

Option	Description
Flip reference side only	Turns OFF the shift of flanges by thickness, in this mode reference sides for selected flanges are just swapped. The command prompt now reads: **Select solids or flange faces to flip reference side of flange(s) [Flip flange/Entire model] <Entire model>:**
Entire Model	Applies flip operation to all flanges in the drawing.

Changing reference faces with shift by thickness might be necessary if SmExtrude (6.28.9) creates flanges which collide with another part:

(6.2407 on the following page) Collisions between a solid and sheet metal flanges	(6.2408 on page 4535) Collisions solved after applying SmFlip.

Related Commands

SmConvert (6.28.4) - automatically recognizes flanges and bends in a 3D solid. SmFlangeBase (6.28.10) - creates a base (initial) flange of a sheet metal part from a closed planar profile. SmFlangeEdge (6.28.14) - creates one or more flanges to a sheet metal part by pulling one or more edges of an existing flange. SmParametrize (6.28.23) - creates a consistent set of 3D constraints for a selected sheet metal part.

Figure 6.2407

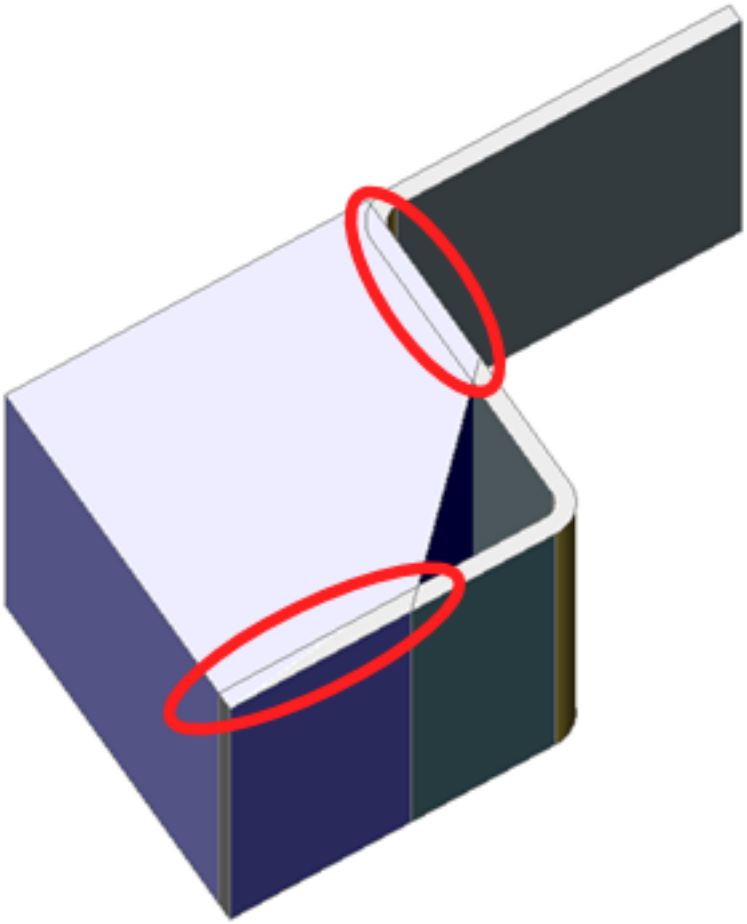

Figure 6.2408

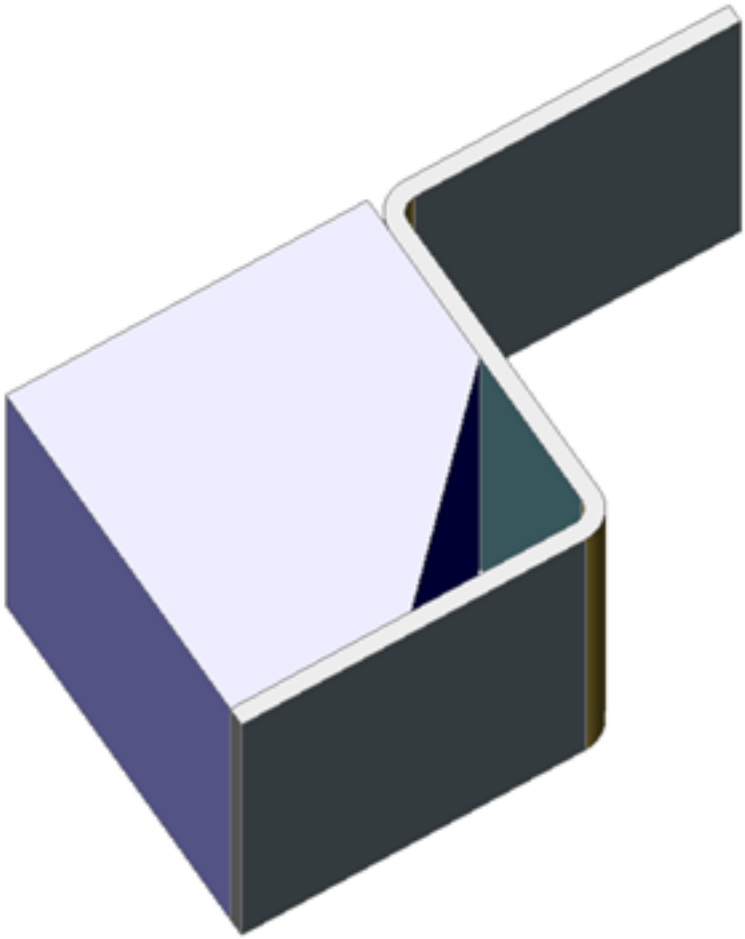

6.28.17 SmForm

(6.2465 on page 4575) Converts a selected set of faces to a form feature or explodes form feature into flanges and

Figure 6.2409

bends. In **Create** mode the command allows to define a form feature by selecting the faces manually, which can be necessary if automatic recognition by SmConvert (6.28.4) does not produce the expected result. E.g.: if you insert and dissolve the **Cardguide** form feature from the library, SmConvert (6.28.4) recognizes two forms features, because their geometry is separated. Manual selection of the form feature faces when executing SmForm solves the problem. Form features created by SmForm have the same set of basic operations as if they were created by BmInsert (6.8.14) or recognized by SmConvert (6.28.4). In **Explode** mode the command dissolves the form feature and tries to recognize its geometry as flanges and bends. This can be helpful if SmConvert (6.28.4) incorrectly recognizes the design as a form feature.

Accessing the Command

command bar: **smform** menu bar: Sheet Metal | Form | Define form Faces toolbar: Sheet Metal **| Define form Faces>** ribbon: **Sheet Metal | Modify | Define Form : SmForm Prompts you in the command bar:** Select form feature faces [Create new form feature/Explode form feature] <Create new form feature>: **(Select faces or choose an option to switch the command mode to Create or Explode.)**

Command Options

Option	Description
Create new form feature	Sets the command in **Create** mode, which creates new form features. Prompts you to select faces which do not belong to any existing feature.
Explode form feature	Sets the command in **Explode** mode, which explodes existing form features into flanges and bends. Prompts you to select faces of existing form features. At least one face of each form feature to be exploded must be selected.

Procedures

Working with form features (3.8.25)

Related Commands

BmInsert (6.8.14) - inserts an existing mechanical component or sheet metal form feature into the current drawing. SmConvert (6.28.4) - automatically recognizes flanges and bends in a 3D solid. SmDelete (6.28.5) - removes a bend or a junction by restoring a hard edge between two flanges; removes a flange with all the bends adjacent to it. The adjacent flanges are extended up to a junction configuration with the flange being deleted. Removes miter by restoring geometry being cut by the feature. SmDissolve (6.28.6) - removes sheet metal data from the selected features.

6.28.18 SmHemCreate

(6.2465 on page 4575) Creates one or more hem features on a sheet metal part by pulling one or more edges of

Figure 6.2410

an existing flange.

Accessing the Command

or or or command bar: **smhemcreate** menu bar: **Sheet Metal | Create closed Hem** or **Create open Hem** or **Create Teardrop Hem** or **Create Round Hem** toolbar: **Sheet Metal | Create closed Hem** or **Create open Hem** or **Create Teardrop Hem** or **Create Round Hem** ribbon: **Sheet Metal | Modify | Create closed Hem** or **Create open Hem** or **Create Teardrop Hem** or **Create Round Hem** Quad cursor menu: **Sheet Metal | Create closed Hem** or **Create open Hem** or **Create Teardrop Hem** or **Create Round Hem : SmHemCreate Prompts you in the command bar: Select edges on flanges to create closed hem or [open Hem/Teardrop/Round]: (Select edges, then right-click to proceed.)** Entities/subentities in set: 1 **Position the end of the closed hem [Length/Width/Toggle tapering]: (Specify a point in 3D space or type a value in the dynamic length field)**

Command Options

Command options vary upon your choice of hem type.

Option	Description
Dynamic dimensions	Define the length of the hem by typing values in the dynamic dimension fields: (6.2411 on the following page)
Length	Input the length of the hem.
Width(*)	By default, the hem width is equal to the length of the selected edge. The Width option defines a different width. Prompts you: **Enter first offset [Back/Skip] <Skip>: - (Do one of the following:)** • Type a value in the dynamic field to define the offset distance from the start point of the edge. • Select the **Skip** option to keep the first side edge of the flange at the start point of the edge. • Select the **Back** option to undo the current **Width** procedure. **Enter second offset [Back/Skip] <Skip>: - (Do one of the following:)** • Type a value in the dynamic dymention field to define the offset from the endpoint of the edge. • Select the **Skip** option to keep the second side edge of the flange at the endpoint of the edge. • Select the **Back** option to undo the current **Width** procedure.
Toggle tapering	Toggle how a new hem fits the border of an existing flange. Two variants are possible: (6.2412 on page 4539)(6.2413 on page 4539) The option only works if the edges of a flange at the corner are not at 90°.

Command options for Closed hem (*) The **Width** option is not available if multiple edges are selected.

Command options for Open hem and Teardrop Options are the same as for Closed hem. A Radius option is added.

Option	Description
Dynamic dimensions	The same as for Closed hem.
Length	The same as for Closed hem.
Width	The same as for Closed hem.
Toggle tapering	The same as for Closed hem.
Radius	Define the radius of the hem.

Option	Description
Width	The same as for Closed hem.
Radius	The same as for Teardrop hem.

Command options for Round

Related Commands

SmBendCreate (6.28.2) - converts hard edges (sharp edges between flange faces) and junctions into bends. SmConvert (6.28.4) - automatically recognizes flanges, bends and lofted bends in a 3D solid. SmDelete (6.28.5) - removes a bend or a junction by restoring a hard edge between two flanges. Removes a flange with all the bends adjacent to it. The adjacent flanges are extended up to a junction configuration the flange is deleted. Removes a miter by restoring the geometry. SmDissolve (6.28.6) - removes sheet metal data from the selected faces. SmFlangeBase (6.28.10) - creates a base (initial) flange of a sheet metal part from a closed planar profile. SmFlangeEdge (6.28.14) - creates one or more flanges to a sheet metal part by pulling one or more edges of an existing flange. SmReliefCreate (6.28.24) - makes proper corner and bend reliefs. Corner reliefs are built on corners which have three or more adjacent flanges. Bend reliefs are built on the start and end of a flange edge. SmRepair (6.28.26) - restores the 3D solid model of a sheet metal part by thickening one of its sides (all thickness faces become perpendicular to flange faces).

Figure 6.2411

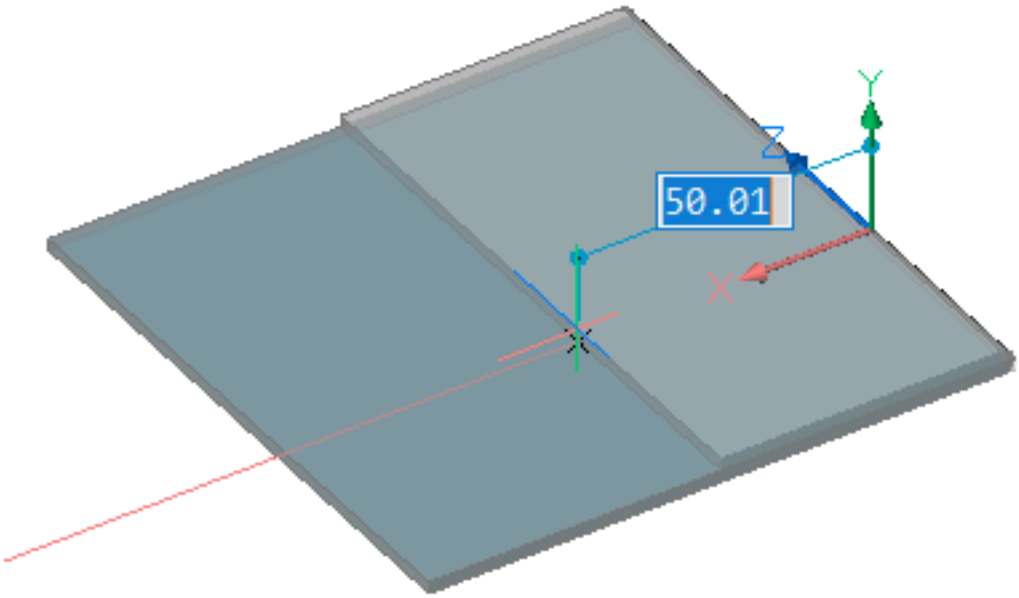

Figure 6.2412

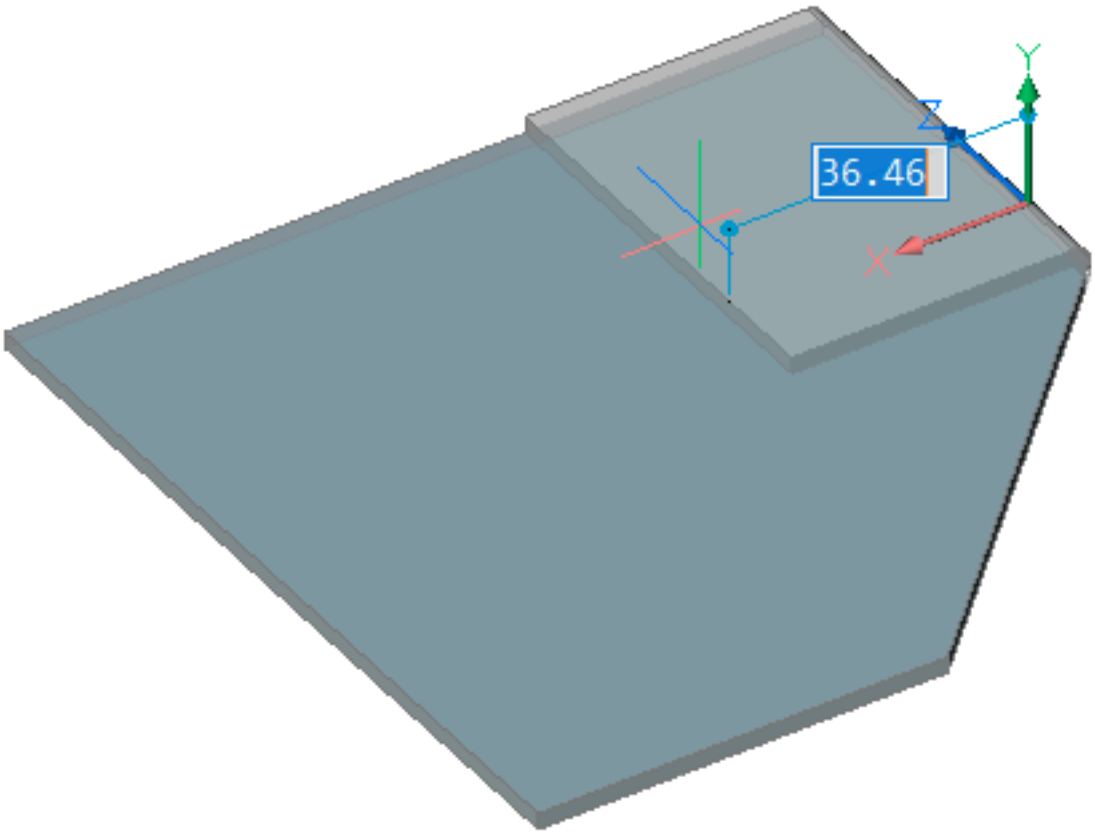

Figure 6.2413

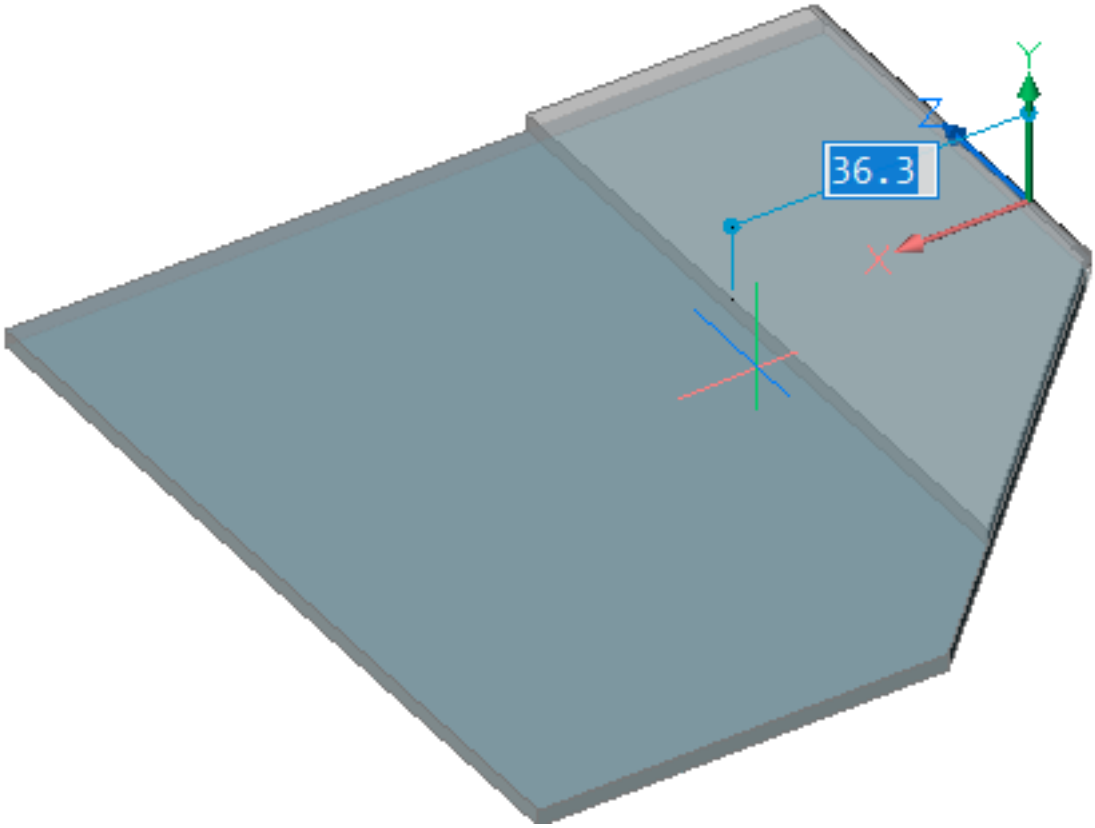

6.28.19 SmImprint

(6.2465 on page 4575) Splits thickness faces of a sheet metal part by imprinted edges, according to adjacent

Figure 6.2414

flanges and bends.

Accessing the Command

command bar: **smimprint** menu bar: **Sheet Metal | Split thickness face** toolbar: **Sheet Metal | Split thickness face** ribbon: **Sheet Metal | Modify | Split thickness face** Quad cursor menu: **Sheet Metal | Split thickness face : SmImprint Prompts you in the command bar:** Select thickness face(s): **(Select a thickness face)** Entities in set: 1 4 edge(s) were imprinted. (6.2415)

Figure 6.2415

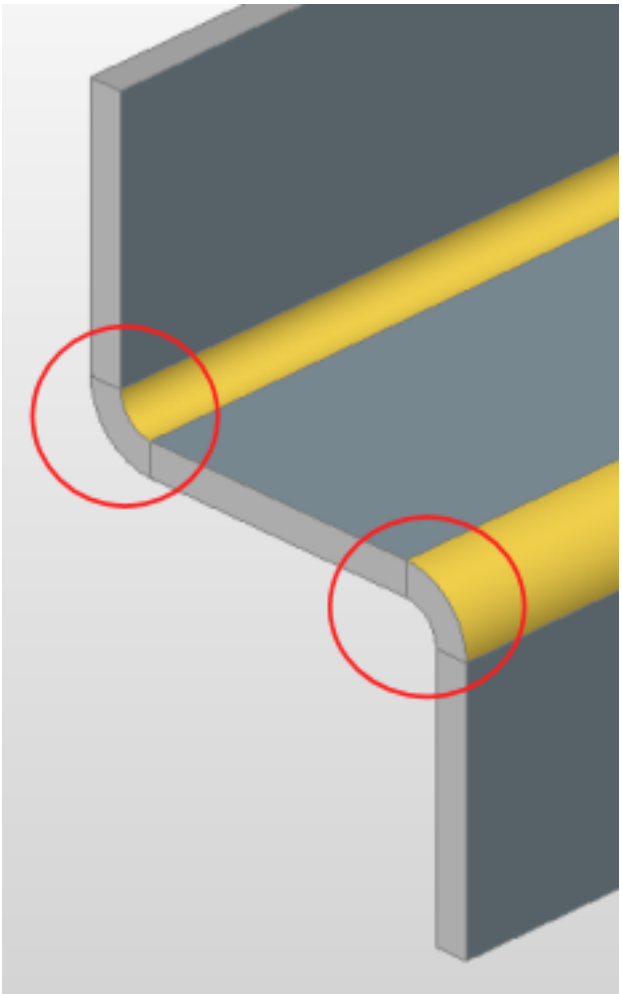

Command Options

No options.

Related Commands

SmJunctionCreate (6.28.20) - converts hard edges (sharp edges between flange faces) and bends into junctions.
SmJunctionSwitch (6.28.21) - allows changing a symmetrical junction feature to one with overlapping faces.

6.28.20 SmJunctionCreate

(6.2465 on page 4575) SmJunctionCreate creates a junction feature on hard edges (sharp edges between flange

Figure 6.2416

faces) and bends or curved hard edges between two bends (or lofts).

Accessing the Command

command bar: **smjunctioncreate** menu bar: **Sheet Metal | Create Junction** toolbar: **Sheet Metal | Create Junction** ribbon: **Sheet Metal | Modify | Create Junction** Quad cursor menu: **Sheet Metal | Create Junction : SmJunctionCreate Prompts you in the command bar:** Select hard edges or bends or flanges or 3D solids [Entire model] <Entire model>: **(Select flanges, hard edges, bends or solids. You can also select "curved" edges between flanges and bends; between flanges and lofted bends; between two bends, or between two lofts.)** Entities in set: 1 Select hard edges or bends or flanges or 3D solids [Entire model] <Entire model>: **(Select more items or right click.)**

Command Options

Option	Description
Entire model	Analyzes the entire model to detect hard edges.

Command Settings

(6.2417 on the following page) The "Heal coincident junction" setting controls how BricsCAD recognizes junction designs with coincident faces and how they are converted to regular junctions.

Figure 6.2417

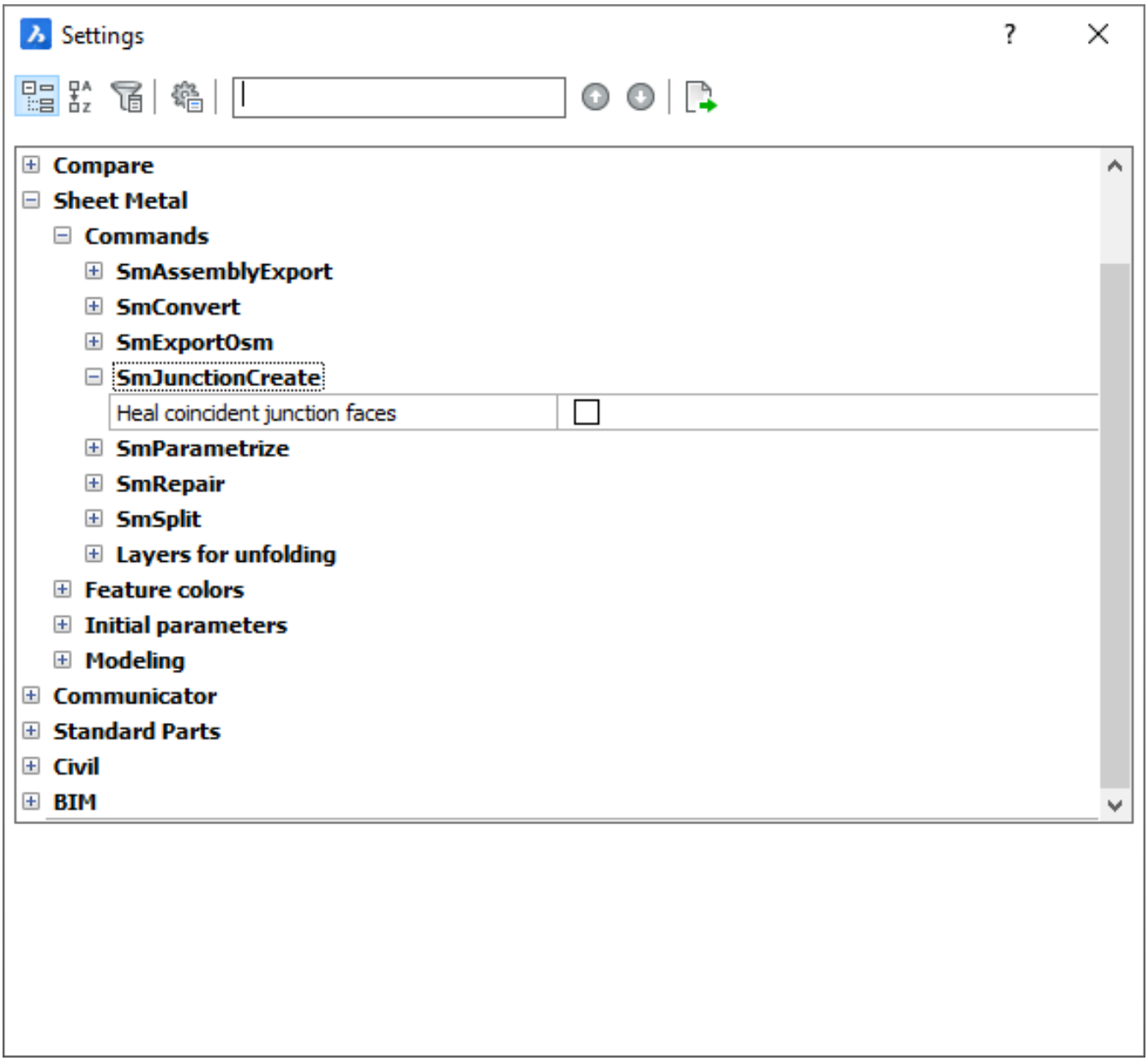

Related Commands

SmBendCreate (6.28.2) - converts junctions and hard edges (sharp edges between flange faces) into bends. SmDelete (6.28.5) - removes a bend or a junction by restoring a hard edge between two flanges: removes a flange with all the bends adjacent to it. The adjacent flanges are extended up to a junction configuration and the flange is deleted. Removes miter by restoring the geometry cutaway by a feature. SmDissolve (6.28.6) - removes sheet metal data from the selected faces or entities. SmFlangeConnect (6.28.12) - closes gaps between two arbitrarily oriented flanges. SmImprint (6.28.19) - splits thickness faces of sheet metal parts with imprinted edges, according to adjacent flanges and bends. SmJunctionSwitch (6.28.21) - changes symmetrical junction features with overlapping faces. SmReliefCreate (6.28.24) - makes proper corner and bend reliefs. Corner reliefs are built on corners with three, or more, adjacent flanges. Bend reliefs are built on the start and end of a flange edge.

6.28.21 SmJunctionSwitch

(6.2465 on page 4575) Allows changing a symmetrical junction feature to one with overlapping faces.

Figure 6.2418

Accessing the Command

command bar: **smjunctionswitch** menu bar: **Sheet Metal | Switch Junction type** toolbar: **Sheet Metal | Switch Junction type** ribbon: **Sheet Metal | Modify | Switch Junction type** Quad cursor menu: **Sheet Metal | Switch Junction type : SmJunctionSwitch Prompts you in the command bar:** Select junction faces: **(Select the junction face of left flange, then right click.)** Entities in set: 1 (6.2419) The junction face of the left flange overlaps

Figure 6.2419

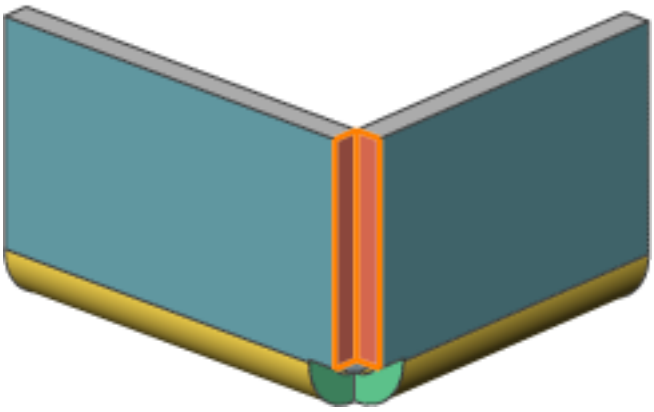

the junction face of right flange. (6.2420)

Figure 6.2420

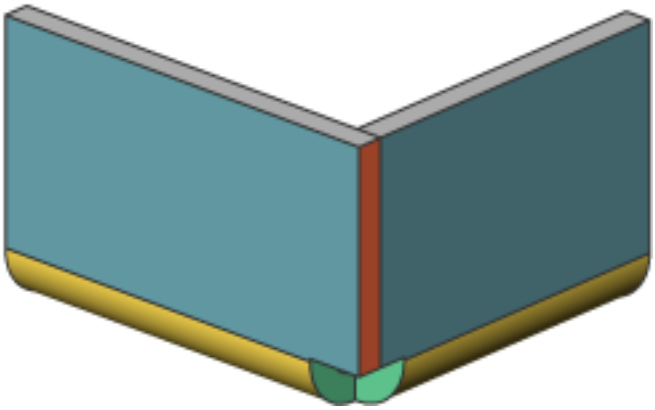

Command Options

No command options.

Related Commands

SmImprint (6.28.19) - splits thickness faces of a sheet metal part by imprinted edges, according to adjacent flanges and bends. SmJunctionCreate (6.28.20) - converts hard edges (sharp edges between flange faces) and bends into junctions.

6.28.22 SmLoft

(6.2465 on page 4575) Creates sheet metal part with lofted bends and flanges from two non-coplanar curves.

Figure 6.2421

Accessing the Command

command bar: **smloft** menu bar: **Sheet Metal | Create Sheet Metal Loft** toolbar: **Sheet Metal | Create Sheet Metal Loft** ribbon: **Sheet Metal | Create | Create Sheet Metal Loft : SmLoft Prompts you in the command bar:** Select two cross sections: **(Select two, non coplanar open or closed 2D entities.)** (6.2422) Set [fillets Ra-

Figure 6.2422

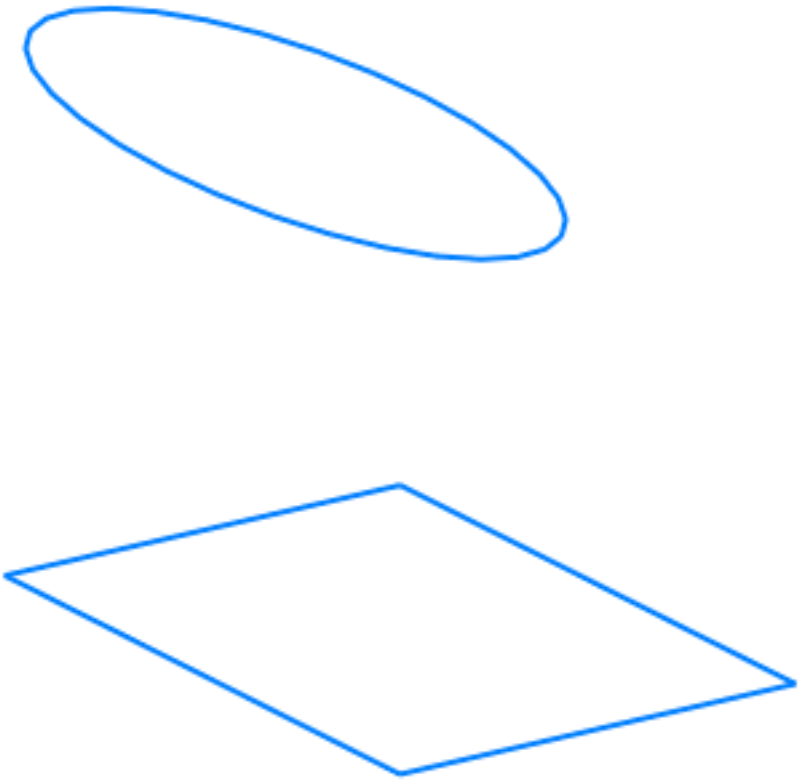

dius/Thickness/Single bend/Flanges with bends] <Flanges with bends>: **(Press Enter or choose an option.)** Set [fillets Radius/Thickness/Single bend/Flanges with bends/thicken Inside/Both sides/thicken Outside] <thicken Inside>: **(Press Enter or choose an option.)** (6.2423 on the facing page) Hit the CTRL key to adjust the alignment: Outside, Both Sides or Inside (6.2424 on the next page)

Figure 6.2423

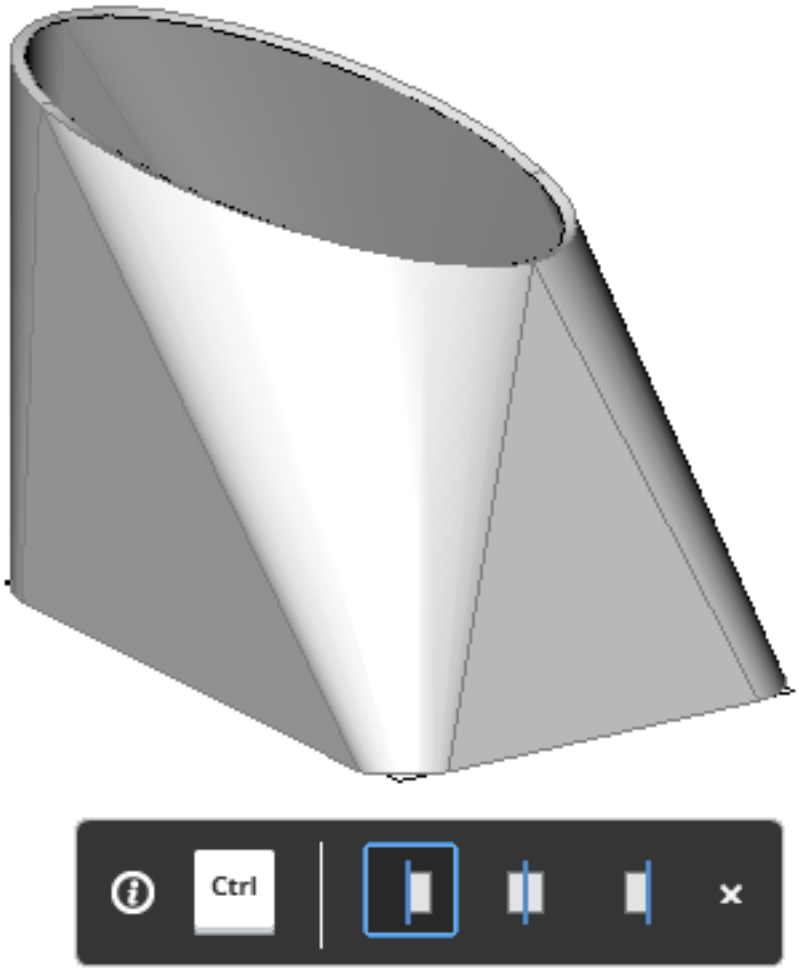

Figure 6.2424



Command Options

Option	Description
Fillets Radius	Sets radius of fillets which will be created on straight lines connection. Prompts you: **Select fillets radius <auto>: - (Do one of the following:)** • Type a value for the fillet radius. • Press Enter to automatically calculate the minimal value for the fillet radius, which allows to create the model with the current thickness. (6.2425 on the facing page) Automatically calculated radius (left); user defined radius (right)
Thickness	Sets model thickness. Prompts you: **Select thickness <2.000000>: - (Type a value or press enter to accept the default value.)**
Single Bend	Creates only lofted bend feature without any flanges. (6.2426 on the next page) Single lofted bend and its unfolded view.
Flanges with Bends	Creates a flange feature for each straight segment of the selected 2D entities or a lofted bend feature for curved segments. (6.2427 on page 4548) Lofted bend with flanges and its unfolded view. (6.2428 on page 4548) From left to right: thickening outside, both sides an inside.
Inside	Thickening direction is selected that way that 3D part is inside the selected 2D entities.
Both Sides	Thickens at both sides of the selected 2D entities.
Outside	Thickening direction is selected that way that 3D part is outside the selected 2D entities.

Related Commands

SmConvert (6.28.4) - automatically recognizes flanges, bends and lofted bends in a 3D solid. SmExtrude (6.28.9) - creates sheet metal part from a planar polyline by extruding it orthogonally to the plane of the polyline. SmFlangeBase (6.28.10) - creates a base (initial) flange of a sheet metal part from a closed 2D entity. SmFlangeEdge (6.28.14) - creates one or more flanges to a sheet metal part by pulling one or more edges of an existing flange.

Figure 6.2425

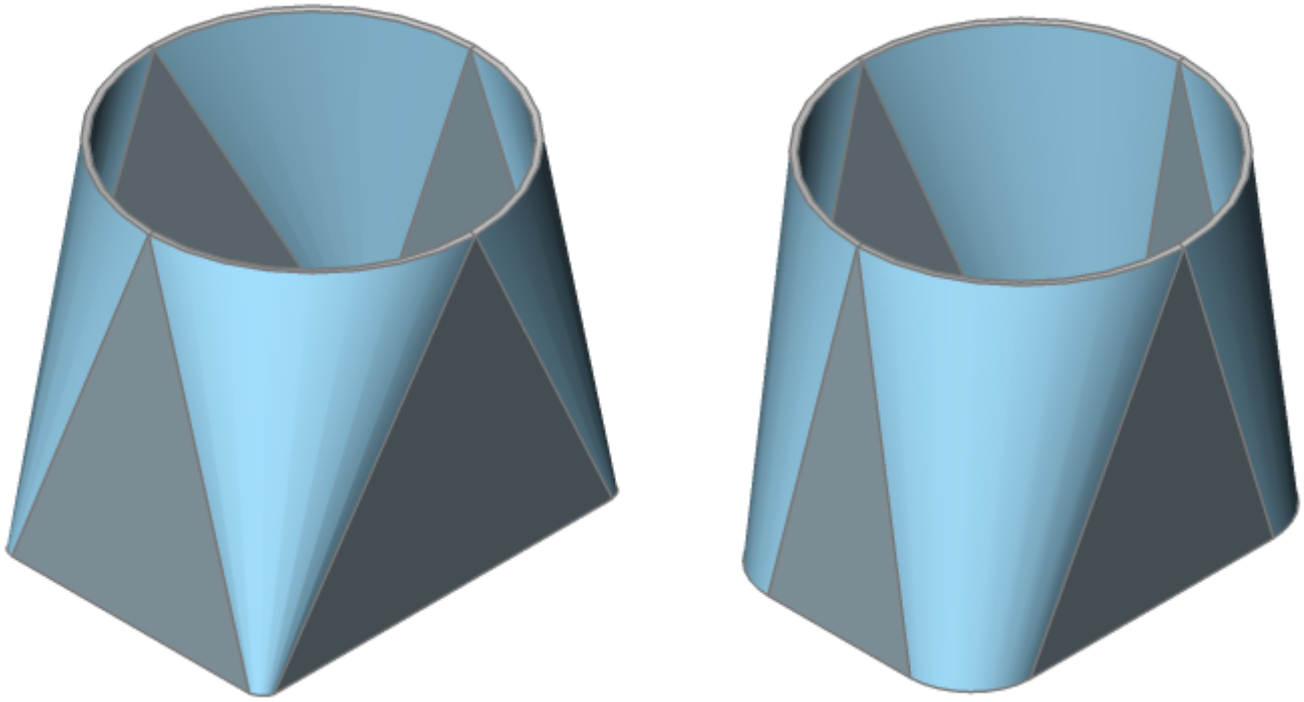

Figure 6.2426

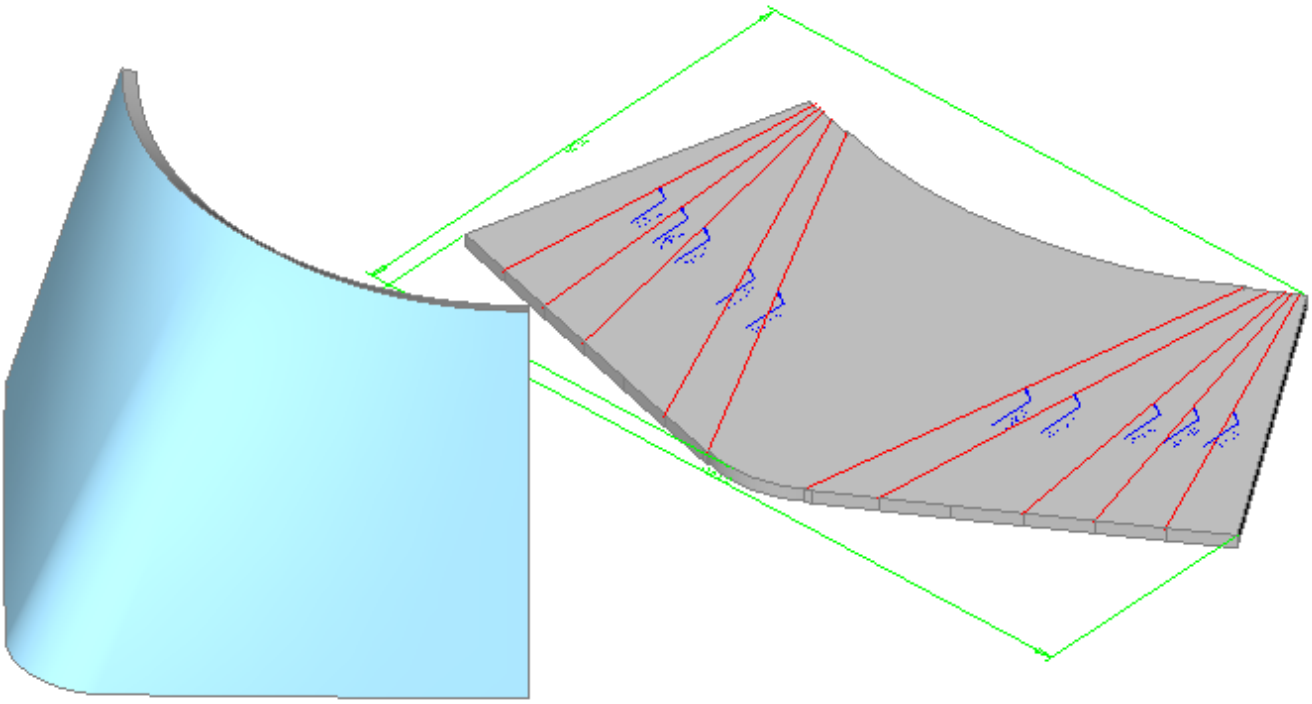

Figure 6.2427

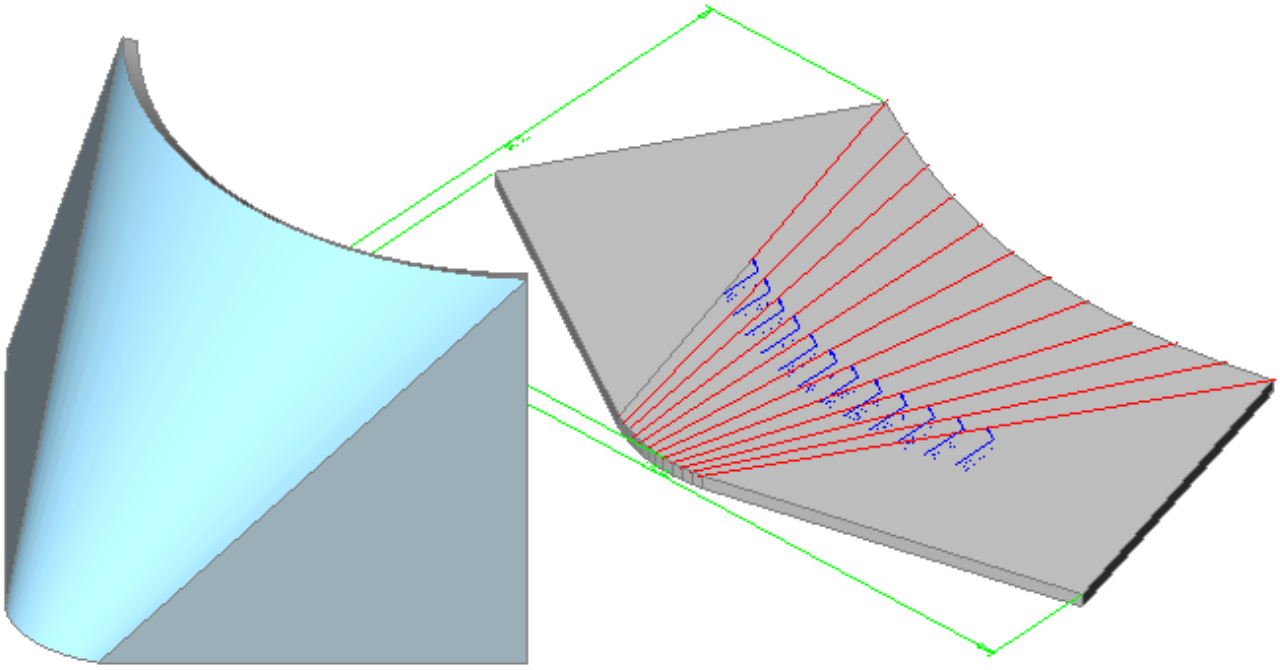

Figure 6.2428



6.28.23 SmParametrize

(6.2465 on page 4575) SmParametrize creates a consistent set of 3D constraints for a selected sheet metal part

Figure 6.2429

and recognizes a rectangular array of holes on flanges. SmParametrize takes into account implicit constraints from sheet metal features and ensures that the constraint system is not overdefined. **Note** for best results, the sheet metal part should have a complete set of features, including flanges, bends, junctions, and bend & corner reliefs. You can obtain a series of similar sheet metal parts with different dimensions if you edit constraints: (6.2430) Example of a fully parametrized sheet metal part (left) with different sets of parameters applied (center

Figure 6.2430



and right):

Access the Command

command bar: **smparametrize** menu bar: **Sheet Metal | Parametrize** toolbar: **Sheet Metal | Parametrize** ribbon: **Sheet Metal | 3D Constraints | Parametrize** Quad cursor menu: **Sheet Metal | Parametrize : SmParametrize Prompts you in the command bar:** Select 3D solids to parametrize or [Entire model] <Entire model>: **(Select a sheet metal part or press Enter to parametrize all sheet metal parts in the drawing.)** Created 6 distance constraints Created 3 fix constraints Created 3 coincident constraints Created 0 tangent constraints Created 0 rigid set constraints Total: 12 constraints and 0 array(s) created You can edit the constraints in the Mechanical Browser (3.2.2) panel.

Command Settings

(6.2431 on the following page) Hole parametrization.

- Parametrize holes: Toggles creation of rigid set constraints for internal holes on flanges.
- Convert holes to an array: Toggles a check for possible groups of holes and converts to a parametric, rectangular array.

Figure 6.2431

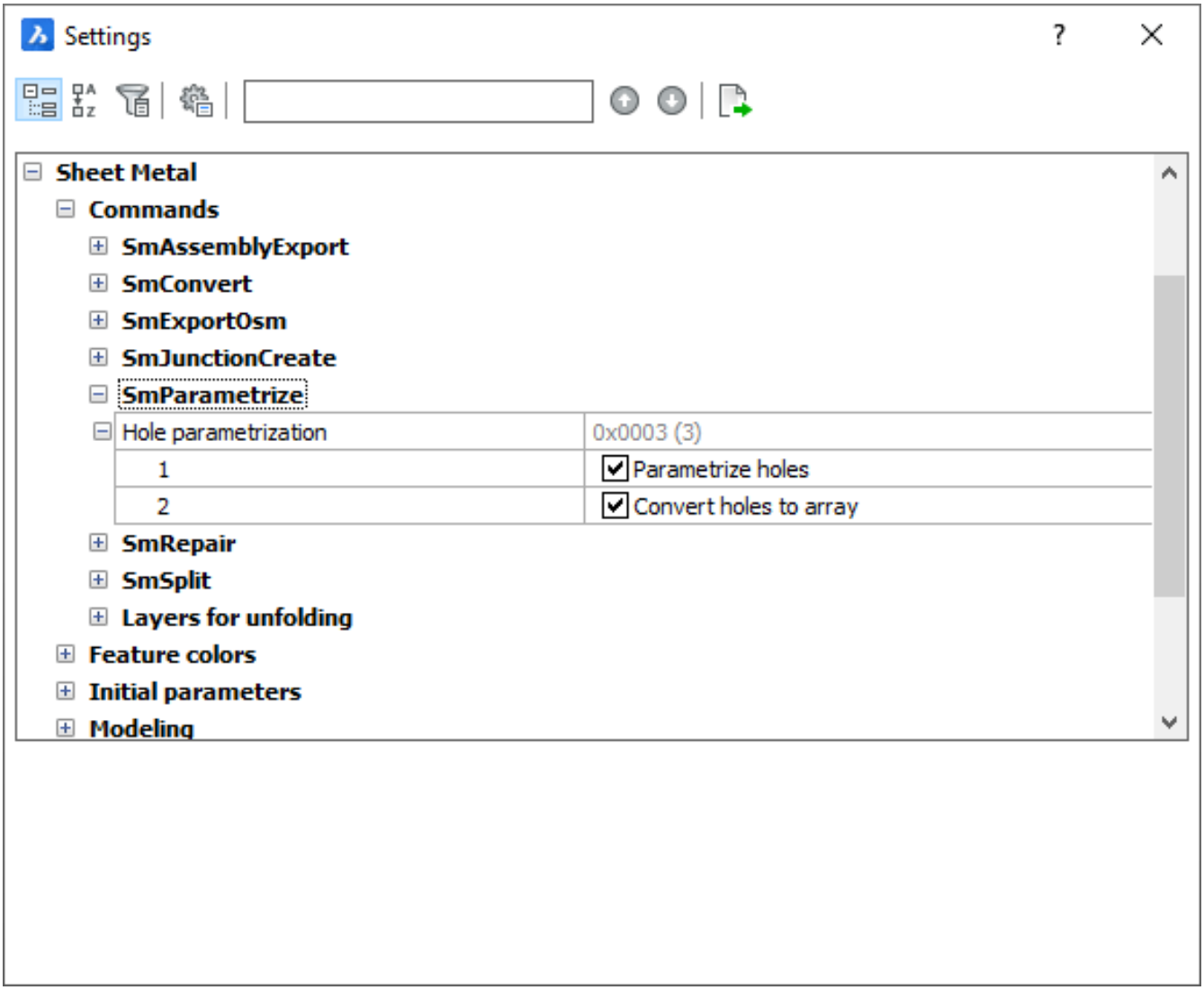

Related Commands

MechanicalBrowserOpen (6.8.33) - opens the Mechanical Browser panel. SmConvert (6.28.4) - automatically recognizes flanges, bends and lofted bends in a 3D solid. SmExtrude (6.28.9) - extrudes a planar polyline orthogonally to create a sheet metal part. SmFlangeBase (6.28.10) - creates a base (initial) flange, of a sheet metal part, from a closed 2D entity. SmFlangeConnect (6.28.12) - closes gaps between two arbitrarily oriented flanges. SmFlangeEdge (6.28.14) - pulls one or more edges of an existing flange to create one or more flanges on a sheet metal part. SmFlip (6.28.16) - Swaps the sides of a selected flange so that the reference faces are on the other geometric side of the flange. SmReliefCreate (6.28.24) - creates proper corner and bend reliefs.

6.28.24 SmReliefCreate

(6.2465 on page 4575) Makes proper corner and bend reliefs. Corner reliefs are built on corners which have three

Figure 6.2432

or more adjacent flanges. Bend reliefs are built at the start and end of a flange edge. Command supports the creation of reliefs on wrong bends. The command automatically decides whether a relief has to be created for given bend. The size is either automatically chosen by default from the Mechanical Browser for Sheet Metal (3.8.5) in the drawing or can be entered by user. In order to force the creation of a bend relief for the given bend, the user has to select the face of desired bend. In this case a bend relief will be created, even if the command decides a bend relief is not needed (i.e. it detects there are no clashes or stretches of the material).

Accessing the Command

command bar: **smreliefcreate** menu bar: **Sheet Metal | Create Relief** toolbar: **Sheet Metal | Create Relief** ribbon: **Sheet Metal | Modify | Create Relief** Quad cursor menu: **Sheet Metal | Create Relief : SmReliefCreate Prompts you in the command bar:** Select a hard edge, bend face, flange face or 3D solid [Entire model]: <Entire model>: **(Select an item.)** Enter relief size by bend radius ratio or [force Bend reliefs/Auto] <Auto>: **(Type a value or choose an option.)**

Command Options

Option	Description
Entire model	Creates reliefs on all hard edges, bends, and corners in the entire model.
Force bend reliefs	**Force bend reliefs [ON/OFF/Back] <Back>:** • **ON**: Forces bend relief creation on bends. Bend reliefs will be created on any bend that does not have orthogonal side faces. • **OFF**: Bend reliefs on bends will be created only when a torn edge is found. • **Back**: Returns to the default command prompt
Auto	The command automatically detects bend radii and adjusts the relief size accordingly.

Related Commands

SmBendCreate (6.28.2) - converts hard edges (sharp edges between flange faces) and junctions into bends. SmConvert (6.28.4) - automatically recognizes flanges, bends and lofted bends in a 3D solid. SmDelete (6.28.5) - removes a bend or a junction by restoring a hard edge between two flanges; removes a flange with all the bends adjacent to it. The adjacent flanges are extended up to a junction configuration with the flange being deleted. Removes miter by restoring geometry being cut by the feature. SmDissolve (6.28.6) - removes sheet metal data from the selected faces or entities. SmFlangeEdge (6.28.14) - creates one or more flanges to a sheet metal part by pulling one or more edges of an existing flange. SmJunctionCreate (6.28.20) - converts hard edges (sharp edges between flange faces) and bends into junctions. SmReliefSwitch (6.28.25) - converts corner reliefs to circular, rectangular or V-type reliefs. Converts bend reliefs to smooth, round, rip or rectangular bend reliefs. Allows to change the parameters of existing corner reliefs. SmSplit (6.28.31) - splits a flange along a line drawn on its face.

6.28.25 SmReliefSwitch

(6.2465 on page 4575) Converts corner reliefs to circular, rectangular or V-type reliefs. Converts bend reliefs to

Figure 6.2433

smooth, round, rip or rectangular bend reliefs. Allows to change the parameters of existing corner reliefs.

Accessing the Command

command bar: **smreliefswitch** menu bar: **Sheet Metal | Relief | Switch to ...** toolbar: **Sheet Metal | Relief | Switch to ...** ribbon: **Sheet Metal | Modify | Switch to ...** Quad cursor menu: **Sheet Metal | Switch to ... : SmReliefSwitch Prompts you in the command bar:** Select faces, 3d solids to switch reliefs to V-type [RECtangular/CIrcular/V-type/SMooth/RIp/ROund/relief EXtension/Entire model] <Entire model>: **(Select a relief face, bend face, flange face or a 3D Solid or press Enter to apply the V-type relief to the entire model; or choose an option.)** Entities in set: 1 Select faces, 3d solids to switch reliefs to V-type [RECtangular/CIrcular/V-type/SMooth/RIp/ROund/relief EXtension/Entire model] <Entire model>: **(Select a relief face, bend face, flange face or a 3D Solid or choose an option or press Enter.)**

Command Options

Option	Description
Rectangular (Corner)	Switches the selected corner reliefs to rectangular. (6.2437 on page 4556) Prompts you: **Select faces, 3d solids to switch reliefs to V-type [RECtangular/CIrcular/V-type/SMooth/RIp/ROund/relief EXtension/Entire model] <Entire model>: - (Do the following:)** • (option) Choose relief extension: You are prompted: **Enter the extension [Auto] <Auto>: - (Do one of the following:)** • Type a value • Select Auto to keep the current extension. • Select the reliefs to be switched or press Enter to select the entire model.
Rectangular (Bend)	Switches the selected bend reliefs to rectangular: (6.2438 on page 4556)

Circular

Switches the selected corner reliefs to circular. Only corner reliefs which are related to exactly two bends can be switched to circular reliefs. (6.2439 on page 4556) Prompts you: **Select faces, 3d solids to switch reliefs to circular [RECtangular/CIrcular/V-type/SMooth/RIp/ROund/relief EXtension/relief Diameter/REference point/Entire model] <Entire model>: - (Do the following:)**

- (option) Choose relief Extension :sets the relief extension. Prompts you: **Enter the extension [Auto] <Auto>: - (Type a value or select Auto to keep the current extension of the selected reliefs.)**
- (option) Choose relief Diameter :sets the relief diameter. Prompts you: **Enter the desired diameter [Auto] <Auto>: - (Type a value or select Auto to use the minimal diameter.)**
- (option) Choose Reference point :sets the reference for the relief. Prompts you: **Select the reference of the relief [Middle/Corner/from Global settings] <from Global settings>:**
  - Middle : the intersection of the bend lines.
  - Corner : the circular arc through the base points of the corresponding rectangular reliefs.
  - From global settings : Take value from global sheet metal settings of document.
- Select the reliefs to be switched or press Enter to select the entire model.

V-type

Switches the selected corner reliefs to V-type. Only corner reliefs which are related to exactly two bends can be switched to v-type. (6.2440 on page 4557) **Select faces, 3d solids to switch reliefs to V-type [RECtangular/CIrcular/V-type/SMooth/RIp/ROund/relief EXtension/Entire model] <Entire model>: - (Do the following:)**

- (option) Choose relief extension: You are prompted: **Enter the extension [Auto] <Auto>: - (Do one of the following:)**
- Type a value
- Select Auto to keep the current extension.
- Select the reliefs to be switched or press Enter to select the entire model.

Smooth

Switches the selected bend reliefs to smooth. (6.2441 on page 4557) Prompts you: **Select faces, 3d solids to switch reliefs to smooth [RECtangular/CIrcular/V-type/SMooth/RIp/ROund/Entire model] <Entire model>: - (Select the bend reliefs to be switched or press Enter to select the entire model.) Smooth** bend relief can be applied only if the current relief type is Rectangular. If not, BricsCAD responds: Unable to build relief geometry for this configuration.

Rip	Switches the selected bend reliefs to rip. (6.2442 on page 4557) **Select faces, 3d solids to switch reliefs to rip [RECtangular/CIrcular/V-type/SMooth/RIp/ROund/Entire model] <Entire model>: - (Select the bend reliefs to be switched or press Enter to select the entire model.) Rip** bend relief can be applied only if the current relief type is Rectangular. If not, BricsCAD responds: Unable to build relief geometry for this configuration.
Round	Switches the selected bend reliefs to round. (6.2443 on page 4558) **Select face(s), 3d solid(s) to switch relief(s) to round [RECtangular/CIrcular/V-type/SMooth/RIp/ROund/Entire model] <Entire model>: - (Select the bend reliefs to be switched or press Enter to select the entire model.) Round** bend relief can be applied only if the current relief type is Rectangular. If not, BricsCAD responds: Unable to build relief geometry for this configuration.
Entire Model	All corner or bend reliefs in all sheet metal parts in the model will be switched to the specified type using the specified parameters. If this option is chosen as the response to the initial prompt, all corner reliefs switch to V-type.

Relief extension illustration:

rectangular and v-type reliefs: extension (6.2434) • circular reliefs: minimal extension, diameter of the relief in the

Figure 6.2434

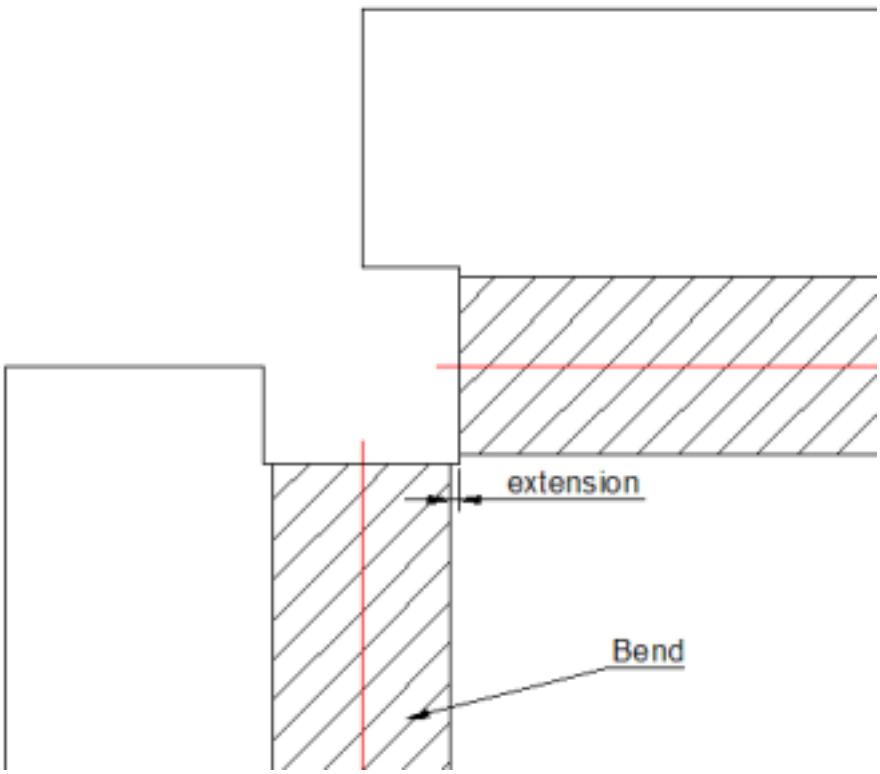

unfolded representation, reference to determine the center of the relief in the unfolded representation (6.2435 on the next page) • V-type reliefs: extension (6.2436 on the facing page)

Figure 6.2435

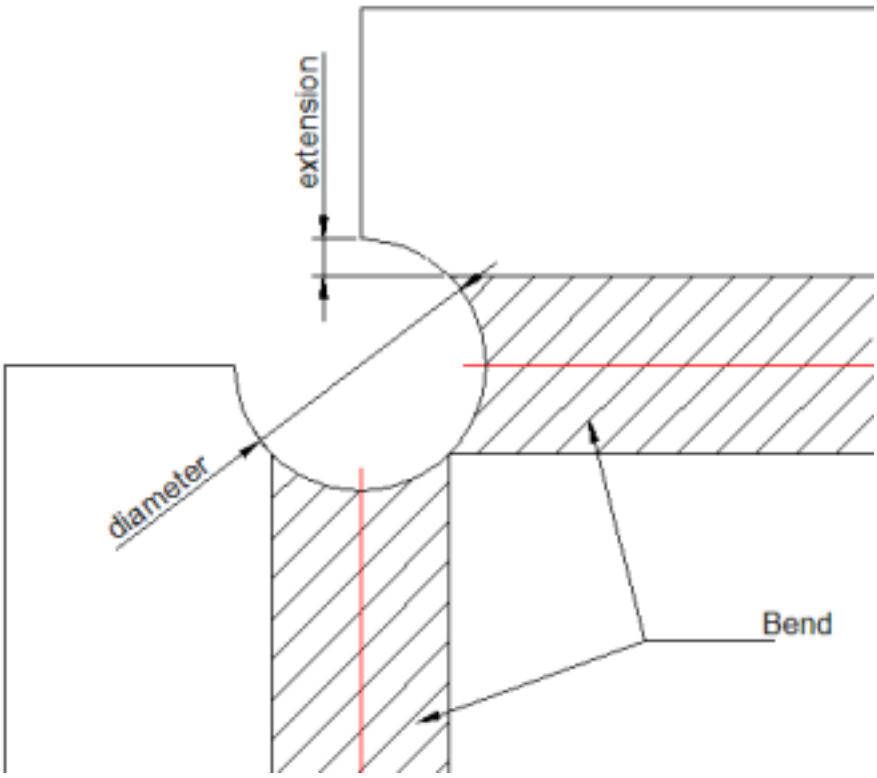

Figure 6.2436

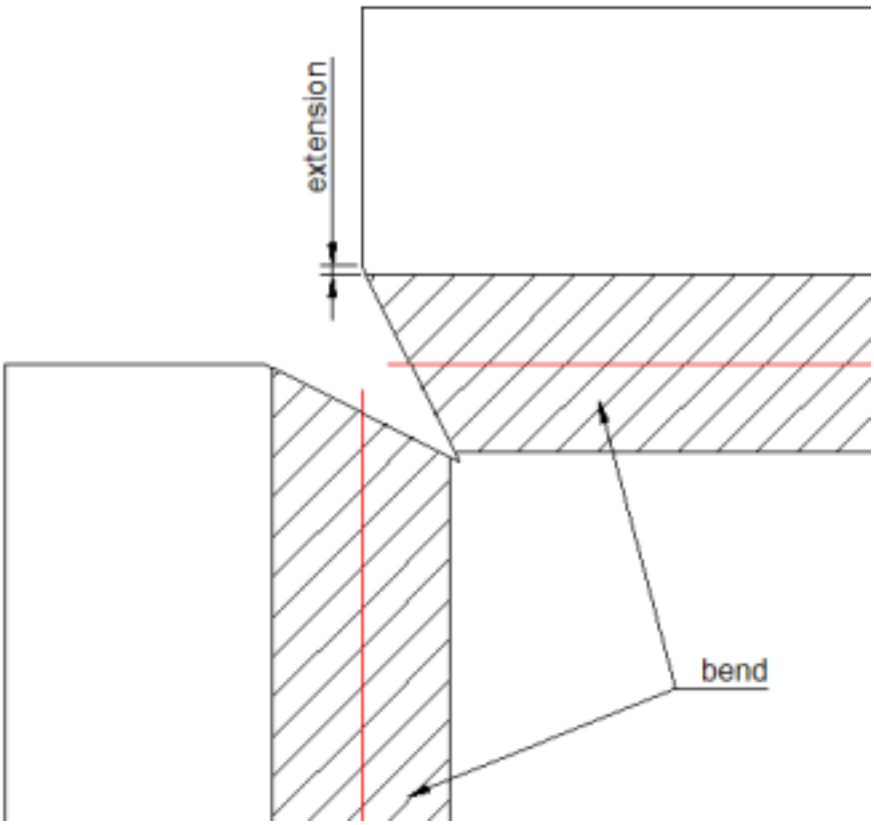

Procedures

Switching relief type (3.8.20)

Related Commands

SmDelete (6.28.5) - removes a bend or a junction by restoring a hard edge between two flanges; removes a flange with all the bends adjacent to it. The adjacent flanges are extended up to a junction configuration with the flange being deleted. Removes miter by restoring geometry being cut by the feature. SmFlangeEdge (6.28.14) - creates one or more flanges to a sheet metal part by pulling one or more edges of an existing flange. SmJunctionSwitch (6.28.21) - allows changing a symmetrical junction feature to one with overlapping faces. SmReliefCreate (6.28.24) - makes proper corner and bend reliefs. Corner reliefs are built on corners which have three or more adjacent flanges. Bend reliefs are built at the start and end of a flange edge.

Figure 6.2437



Figure 6.2438

Figure 6.2439

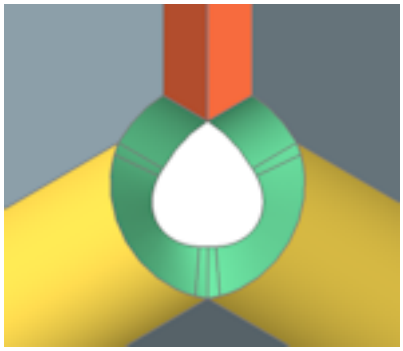

Figure 6.2440

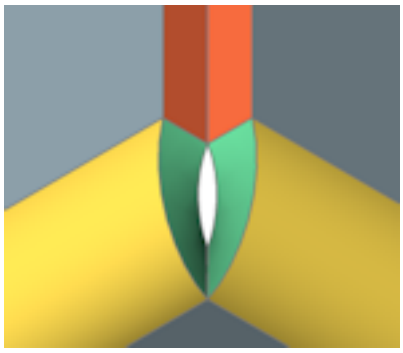

Figure 6.2441

Figure 6.2442

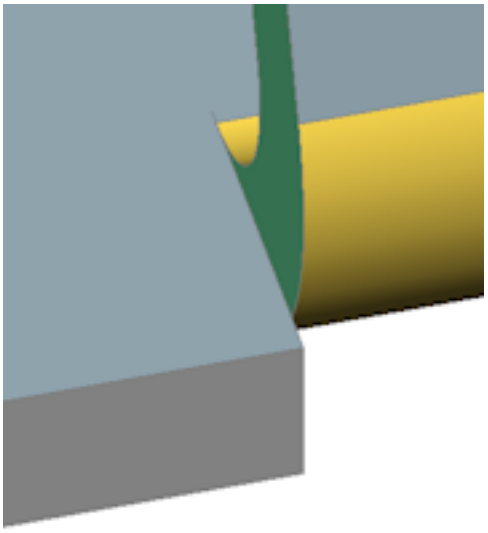

Figure 6.2443

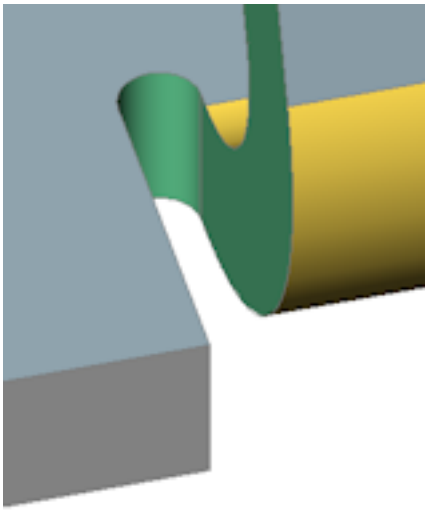

6.28.26 SmRepair

(6.2465 on page 4575) SmRepair restores the 3D solid model of a sheet metal part by thickening one of its sides: all

Figure 6.2444

thickness faces become perpendicular to flange faces. Fixes problems specific to parts with lofted bend features: merges adjacent bends and provides tangential connections with flanges. It also converts incorrect bends to regular bends. If a single, incorrect bend is selected, it will be repaired. If a 3D solid is selected, then all incorrect bends will be converted to regular bends.

Access the Command

command bar: **smrepair** menu bar: **Sheet Metal | Repair Sheet Metal** toolbar: **Sheet Metal | Repair Sheet Metal** ribbon: **Sheet Metal | Heal | Repair Sheet Metal** Quad cursor menu: **Sheet Metal | Repair Sheet Metal : SmRepair Prompts you in the command bar:** Select flange face or lofted bend face to repair or [switch on Local repairing/Scan for lost details]: Switch on Local repairing: Select one wrong bend face, thickness faces, flange faces or side edges to repair or [switch on Global repairing]: Scan for lost details: Enter scan tolerance <0.01>: **(Press Enter or specify tolerance value.)** A body with thickness faces perpendicular to the selected face and without adjacent lofted bends will be created. Notice that the size and position of the opening on the selected face is preserved and the size and position of the opening on the opposite face is adjusted. **Global repair** (6.2445 on the following page) (6.2446 on page 4561) before after **Local repair (flange)** (6.2447 on page 4561) (6.2448 on page 4562) before (flange face is selected) after **Local repair (incorrect bend)** (6.2449 on page 4562) (6.2450 on page 4563) before (incorrect bend face is selected) after

Command Options

Option	Description
Scan for lost details	Searches and retains model parts that remain after repair as separated bodies. Prompts you: **Enter scan tolerance <0.01>: - (Type a value or press enter to accept the default value.)** Scan tolerance: The fraction of the initial model volume, will be ignored and only larger bodies will be retained. E.g. if the scan tolerance = 0.25, only parts with a volume that is larger than 25% of the initial body will be retained. (6.2451 on page 4563) From left to right: • Initial model with an unrecognized form feature. • Model after SmRepair without scanning for lost details: the circular feature is removed. • Model after SmRepair with scan. Two bodies are created: a horizontal flange with a hole and a separate body (highlighted in green color). Bodies can be unified with the **Union** command if required.

Settings	Merge lofted bends: (6.2452 on page 4564) If switched on, adjacent lofted bends with tangential connections will be merged to a single, lofted bend. (6.2453 on page 4564) From left to right: • Initial model with two lofted bend features • Model after SmRepair without lofted bend repair: the hole is perpendicular to the features' faces. • Model after SmRepair with lofted bend repair: the two lofted bend features have been united to a single bend.

Procedures

To repair a sheet metal body (3.8.21)

Related Commands

SmConvert (6.28.4) - automatically recognizes flanges, bends and lofted bends in a 3D solid. SmDelete (6.28.5) - restores a hard edge between two flanges to remove a bend or a junction: removes a flange with all the bends adjacent to it. The adjacent flanges are extended up to a junction configuration and the flange is deleted. Restores geometry removed by a miter. SmDissolve (6.28.6) - removes sheet metal data from the selected faces or entities.

Figure 6.2445

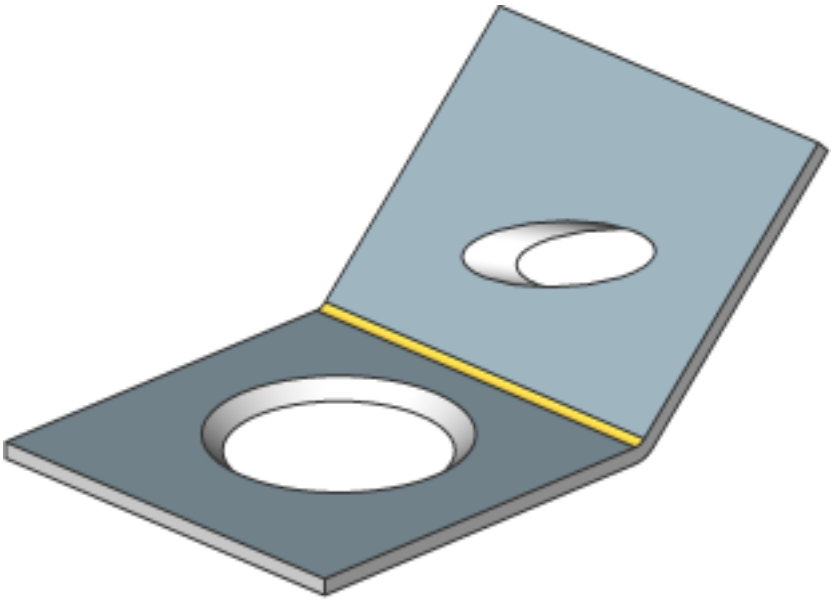

Figure 6.2446

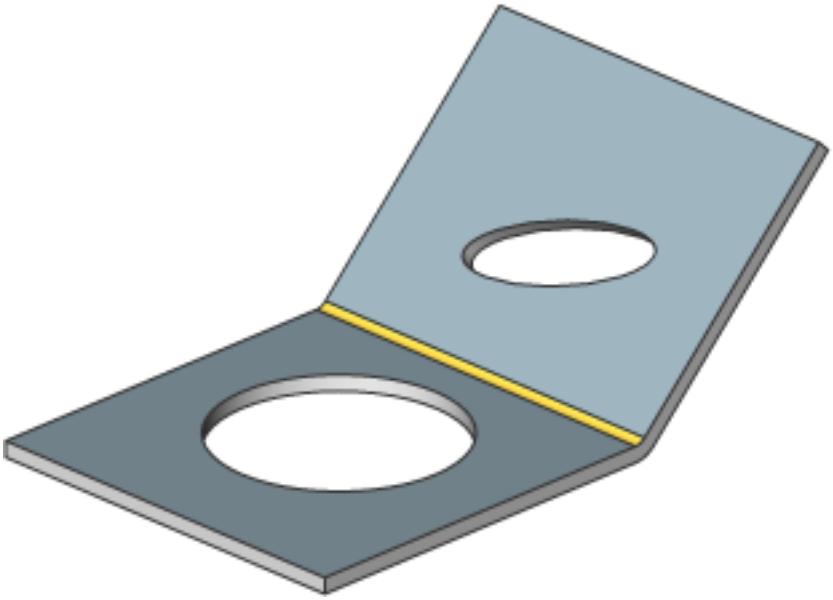

Figure 6.2447



Figure 6.2448

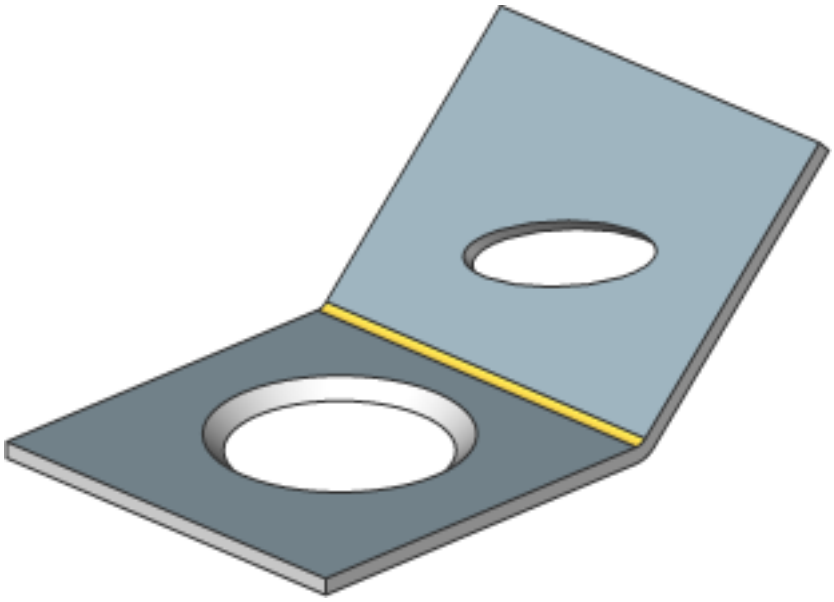

Figure 6.2449

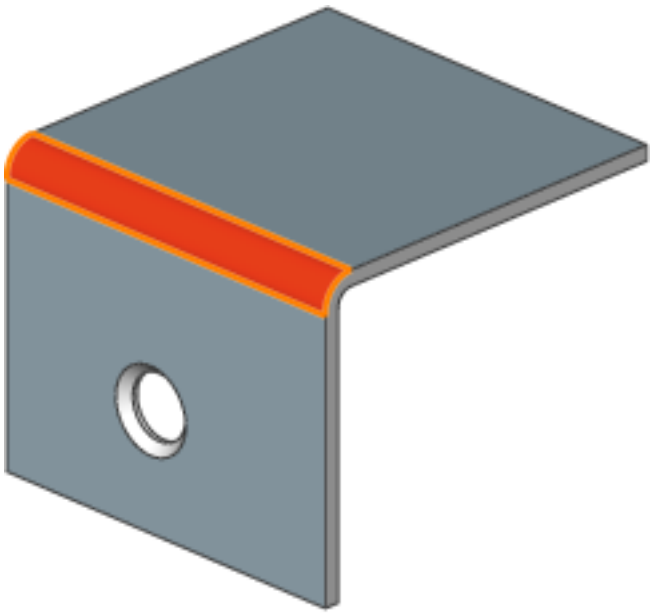

Figure 6.2450

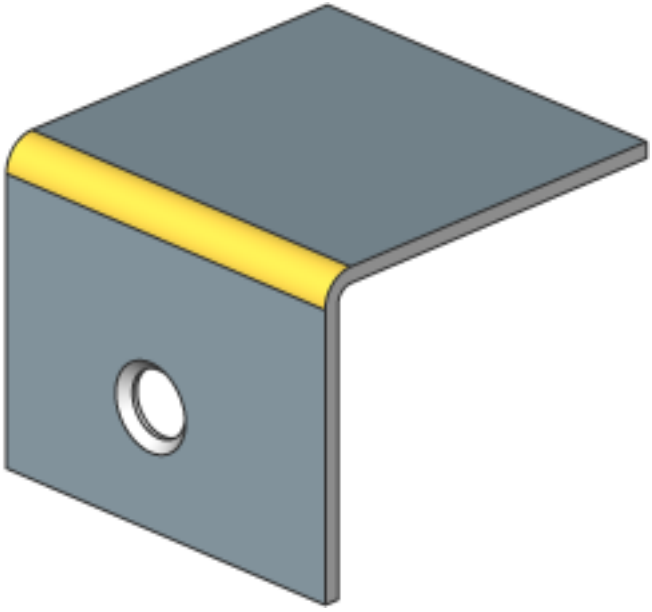

Figure 6.2451



Figure 6.2452

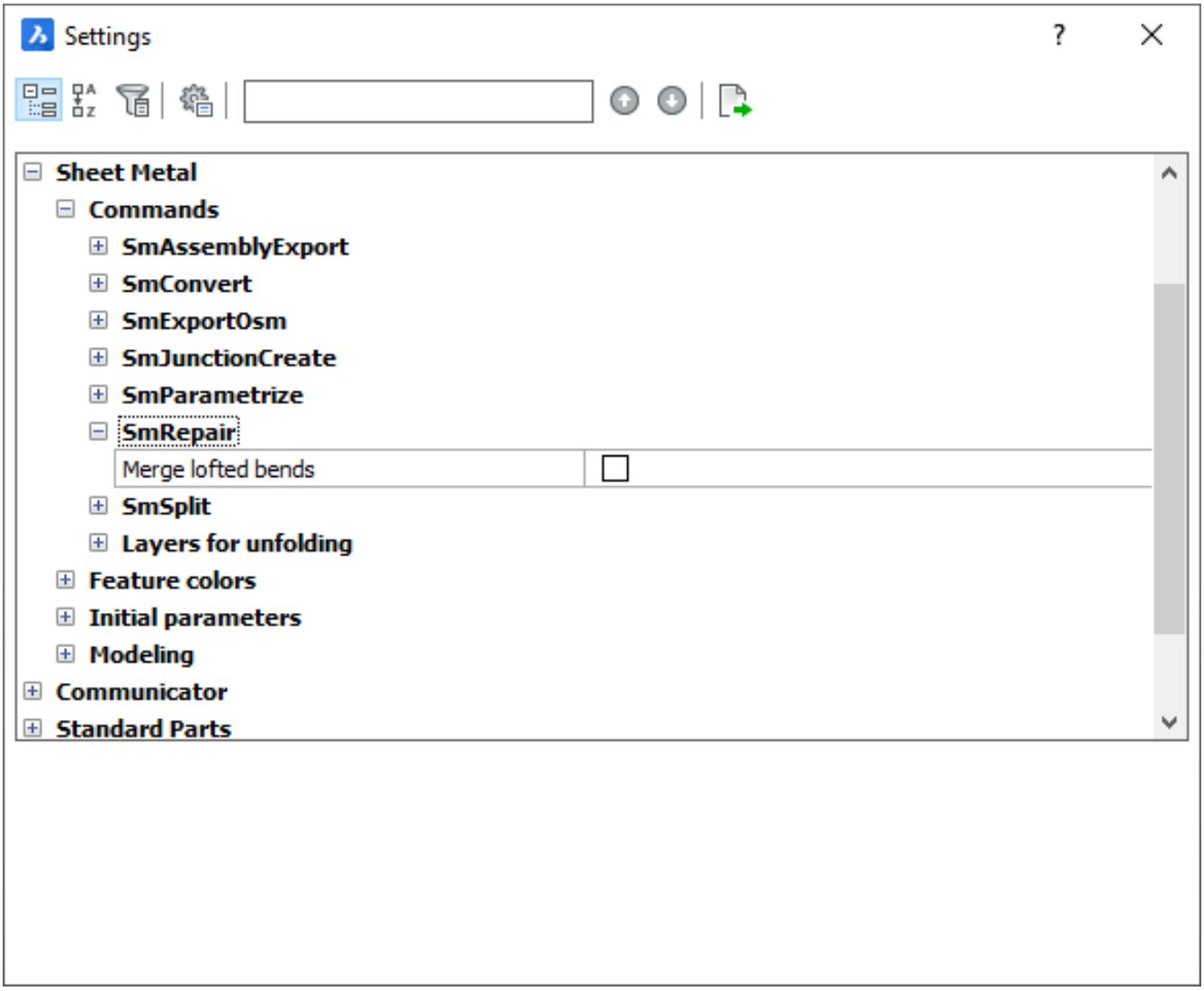

Figure 6.2453

6.28.27 SmReplace

(6.2465 on page 4575) Replaces form features (including recognized ones) in sheet metal parts with form fea-

Figure 6.2454

tures from the built-in or user library. Accessing the Command command bar: **smreplace** menu bar: **SheetMetal | Form | Replace Form Features** toolbar: **Sheet Metal | Replace Form Features** ribbon: **Sheet Metal | Modify | Replace Form Features** Quad cursor menu: **Sheet Metal | Replace Form Features : SmReplace Prompts you in the command bar:** Select several entities/subentities: **(Select a form feature.)** Entities in set: 1 Select several entities/subentities: **(Select more form features or press Enter to stop selecting.)** A dialog box displays: (6.2455) **(Select a form feature, then press the Open button.) Prompts you:** Replace all similar form features

Figure 6.2455

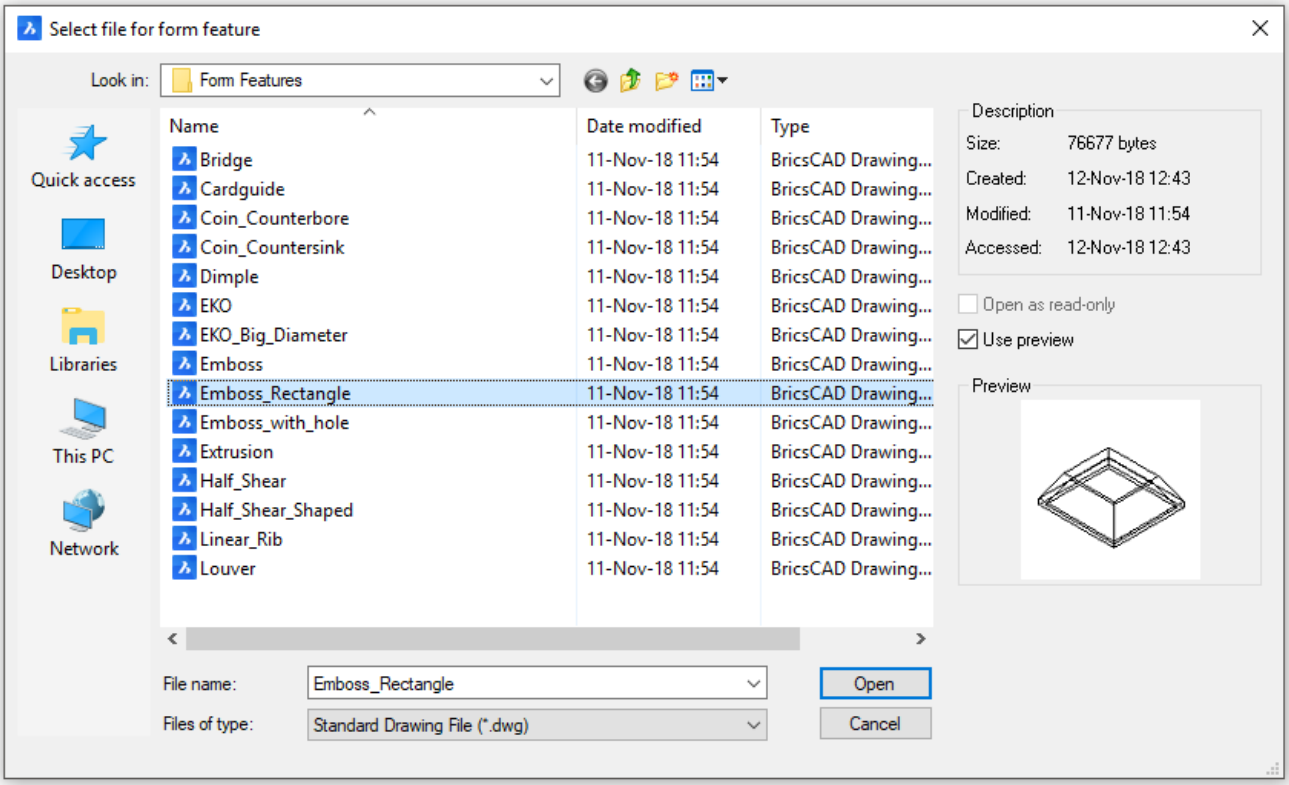

[Yes/No/parametersMode] <Yes>: **(Press Enter to replace all similar form features in the model or select an option.)**

Command Options

Option	Description
Yes	Replaces all form features of the same type as selected feature(s).
No	Repaces the selected form feature(s) only.

Parameters Mode	Allows to control whether parameter values are inherited from the form features being replaced or not. Prompts you: **Select mode of replacement [component Defaults/Inherit from replaced feature/Edit parameters] <Inherit from replaced feature>:** • Component Defaults: Parameter values are copied anyway. • Inherit from Replaced Feature: If possible parameter values are copied from the form feature(s) being replaced. • Edit parameters: Allows to edit all parameters. Prompts you: **Enter parameter name or press Enter to finish - (Type a parameter name.) Enter Expression - (Enter an expression.)**

Related Commands

BmInsert (6.8.14) - inserts an existing mechanical component or sheet metal form feature into the current drawing.

6.28.28 SmRibCreate

(6.2465 on page 4575) Creates associative Rib form features on sheet metal parts from 2D profiles. The feature

Figure 6.2456

is updated automatically when its defining profile is changed. The difference with linear rib features inserted from the library by BmInsert (6.8.14) is that rib features created by **SmRibCreate** can have an arbitrary trajectory.

Accessing the Command

command bar: **smribcreate** menu bar: **Sheet Metal | Form | Create Rib Feature** toolbar: **Sheet Metal | Create Rib Feature** ribbon: **Sheet Metal | Modify | Create Rib Feature : SmRibCreate Prompts you in the command bar:** Select flange face: **(Select a flange face.)** Select control curve [Profile radius/Round radius]: (Select a curve entity or choose an option.) Entities in set: 1 Select curve or [Profile radius/Round radius]: **(Select more curve entities or press Enter.)**

Command Options

Option	Description
Select a curve	Select one or more 2D entities: lines, polylines, circles, arcs, ellipses, elliptical arcs, and splines are accepted. The 2D curves can be open or closed but cannot intersect itself or other form features.
Profile Radius	Sets the radius of the rib profile (blue face in the image below). The initial value of the Profile Radius is taken from the Mechanical Browser for Sheet Metal (3.8.5). (6.2457)
Round Radius	Sets the radius of the smoothing fillets (green faces in the image below). The initial value of the Round Radius is taken from the Mechanical Browser for Sheet Metal (3.8.5). (6.2458 on the next page)

Related Commands

BmInsert (6.8.14) - inserts an existing mechanical component or sheet metal form feature into the current drawing. SmConvert (6.28.4) - automatically recognizes flanges and bends in a 3D solid.

Figure 6.2457

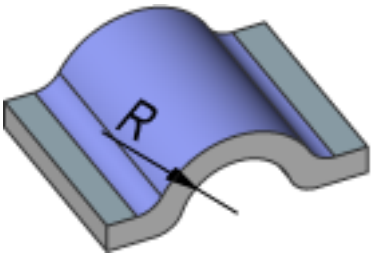

Figure 6.2458

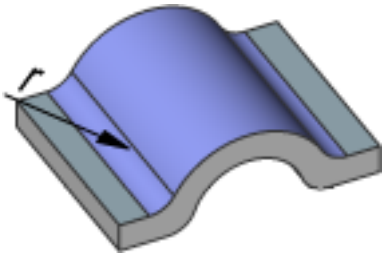

6.28.29 SmTabCreate

(6.2465 on page 4575) SmTabCreate creates tab features on sheet metal parts by converting an existing junction

Figure 6.2459

into tabbed junctions.

Accessing the Command

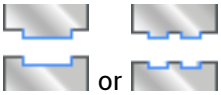

or command bar: **smtabcreate** menu bar: **Sheet Metal | Create single Tab** or **Create array Tab** toolbar: **Sheet Metal | Create single Tab** or **Create array Tab** ribbon: **Sheet Metal | Create single Tab** or **Create array Tab** Quad cursor menu: **Sheet Metal | Create single tab feature** or **Create array tab feature : SmTabCreate Prompts you in the command bar:** Select junction or [Single tab/Array]: **(Select junction face, then right click to proceed.)** Entities/subentities in set: 1 Enter the length of the tab or [select the Central point]: **(Specify a point in 3D space or type a value in the dynamic length field.)**

Command Options

Command options vary upon your choice of tab type.

Option	Description
Length	Defines the length of the tab. A tab is placed symmetrically in relation to the center point. To define the length of the tab, type values into the dynamic length entry field: (6.2460 on the next page)
Central point	Positions tab along the junction. The dynamic dimension fields define the position of the tab in relation to the ends of a junction. To define the distance, type values into the dynamic length entry field: (6.2461 on the following page)

Command options for a Single tab

Option	Description
Flip tab	If a tab feature is not symmetrical in relation to junction sides. Use the flip option to toggle between two possible configurations.
slot Number	Selects the number of slots in the new tab feature.
Distance	Adjusts the distance between tab elements.
Length	Adjusts the length of a tab.
Round radius	Creates a filleted tab with a given fillet radius.
CHamfer distance	Builds a chamfered tab with a given chamfer parameter.

Command options for Array tab

Related Commands

SmJunctionCreate (6.28.20) - converts bends and hard edges (sharp edges between flange faces) into junctions. SmDelete (6.28.5) - removes a bend or a junction by restoring a hard edge between two flanges - removes a flange and all adjacent bends. The adjacent flanges are extended up to a junction configuration and the flange is deleted. Restores geometry removed by miter. SmDissolve (6.28.6) - removes sheet metal data from the selected faces or entities.

Figure 6.2460

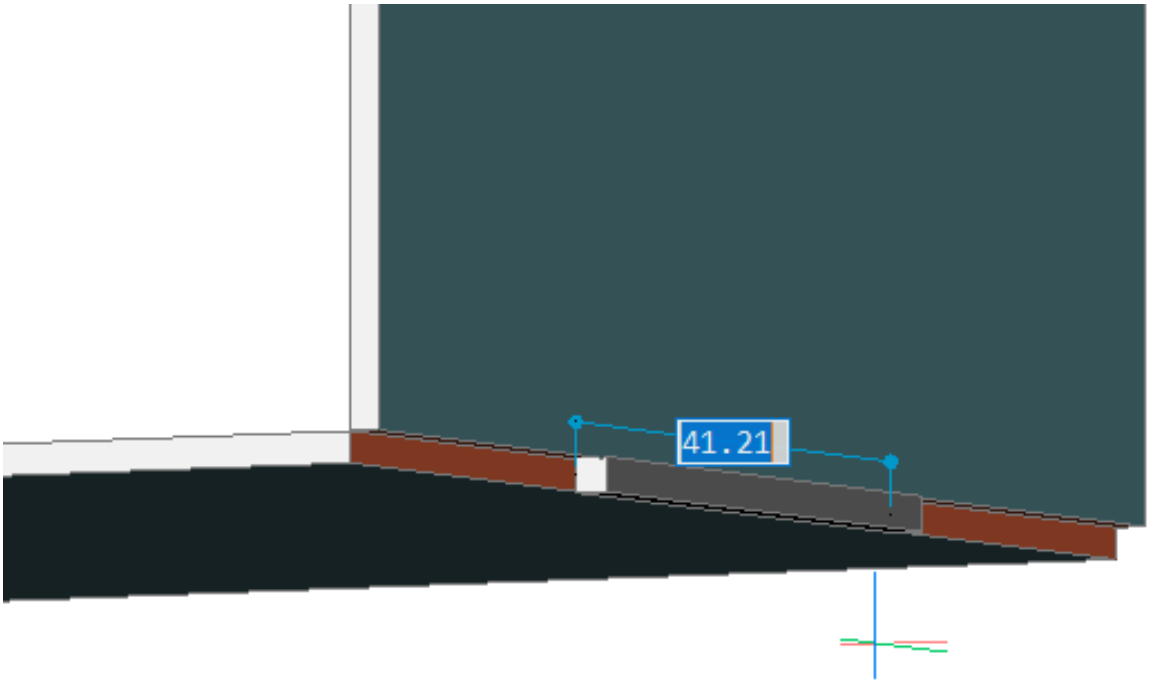

Figure 6.2461

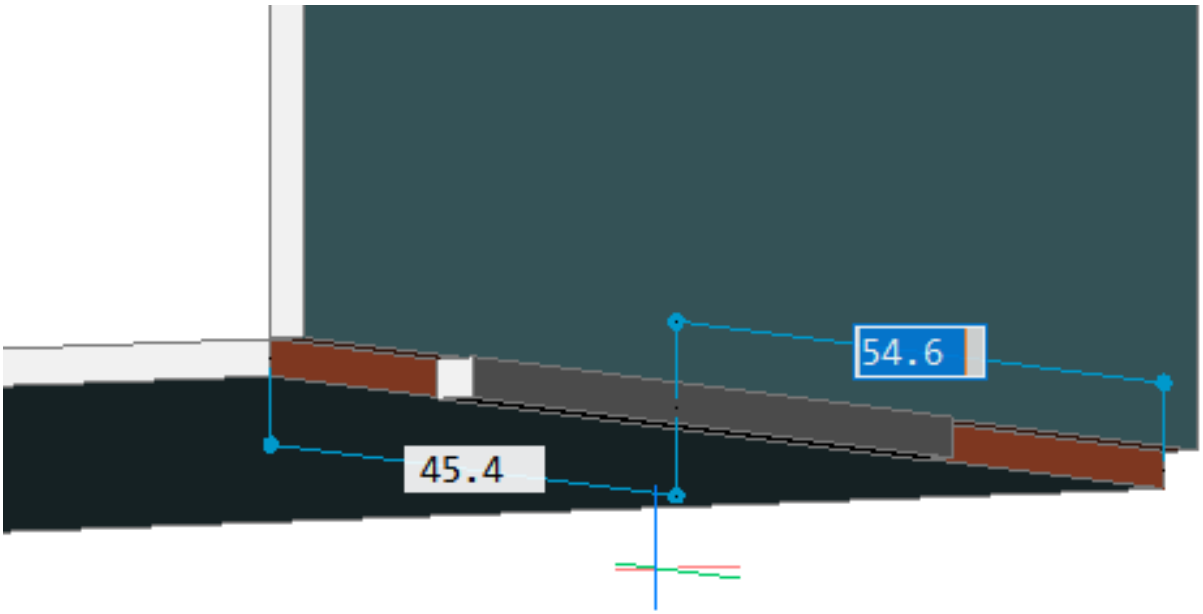

6.28.30 SmSelect

(6.2465 on page 4575) SmSelect is oriented to work on solids with sheet metal features. It selects hard edges,

Figure 6.2462

same form features, non-orthogonal thickness edges, flat edges, and the side of a sheet metal part.

Access the Command

Select Same Form Features **Select Hard Edges** **Select Non-orthogonal thickness edges** **Select Flat edges** **Select Side of sheet metal part** command bar: **smselect** menu bar: **Sheet Metal | Select Same Form Features**, **Select Hard Edges, Select Non-orthogonal thickness edges, Select Flat edges,** and **Select Side of sheet metal part** toolbar: **Sheet Metal | Select Same Form Features, Select Hard Edges, Select Non-orthogonal thickness edges, Select Flat edges,** and **Select Side of sheet metal part** ribbon: **Sheet Metal | Select Same Form Features, Select Hard Edges, Select Non-orthogonal thickness edges, Select Flat edges,** and **Select Side of sheet metal part** Quad cursor menu: **Select | Select Same Form Features**, **Select Hard Edges, Select Non-orthogonal thickness edges, Select Flat edges,** and **Select Side of sheet metal part : SmSelect Prompts you:** Select the option [Hard edges/Same form features/SImilar form features/Non-orthogonal thickness faces/SIDe of sheet metal part/Flat edges]:

Command Options

Option	Description
Hard edges	Selects all hard edges in the model.
Same form features	Selects all form features identical to the selected feature(s). Prompts you: **Select form feature faces - (select a form feature face.)** Entities in set: 1 **Select form feature faces - (select more form feature faces or press Enter.)**
Similar form features	Selects all form features similar (the same type, but with different parameter values) to the selected feature(s). Prompts you: **Select form feature faces - (select a form feature face.)** Entities in set: 1 **Select form feature faces - (select more form feature faces or press Enter.)**
Non-orthogonal thickness edges	Selects all edges of a specified flange common with non-orthogonal thickness faces.
Side of sheet metal part	Requires flange, regular or lofted bend face to start. Selects faces on the same side of a sheet metal part within a selected face. Prompts you: **Select side face of sheet metal part: (select side face.)**
Flat edges	Selects all flat edges on a specified solid. Prompts you: **Select free flange edge: - (select a free flange edge.)**

Related Commands

DmSelect (6.12.26) - selects edges and faces of 3D solids or surfaces based on their geometric properties. DmSelectEdges (6.12.27) - selects the edges of faces and solids. SmBendCreate (6.28.2) - converts junctions and hard edges (sharp edges between flange faces) into bends. SmDelete (6.28.5) - restores a hard edge between two flanges to remove a bend or a junction - removes a flange and all adjacent bends. The adjacent flanges are extended up to a junction configuration and the flange is deleted. Restores geometry removed by miters. SmJunctionCreate (6.28.20) - converts hard edges (sharp edges between flange faces) and bends into junctions.

6.28.31 SmSplit

(6.2465 on page 4575) SmSplit splits a flange along a polyline drawn along a face. It splits lofted bends along the

Figure 6.2463

line on the ruled surface.

Accessing the Command

Split **Smart Split** **Smart Split Propagate** command bar: **smsplit** menu bar: **Sheet Metal | Split | Split**, **Smart Split**, and **Smart Split Propagate** toolbar: **Sheet Metal | Split**, **Smart Split**, and **Smart Split Propagate** ribbon: **Sheet Metal | Modify | Split**, **Smart Split**, and **Smart Split Propagate** Quad cursor menu: **Sheet Metal | Split**, **Smart Split**, and **Smart Split Propagate : SmSplit Prompts you in the command bar:** Select lines or edges to split the flange or [SMart split/draw a New line] <draw a New line>: **(Select a polyline or edge on the flange or choose an option. Press Enter to accept the current selection.)** Make split [Center/Left/Right/Accept] <Accept>: **(Choose an option or repeatedly hit the Ctrl-key to cycle the options, then press Enter to accept the current split.)**

NOTE	If TIPS (1.8.2) = ON, the currently selected option is indicated in the Tips widget at the bottom of the screen.

Command Options

Option	Description
Smart split	Gives the option to split a flange at a specified point; prompts you: **Select point on flange or lofted bend border for smart split or [Propagate] <Propagate>: - (Select a point on the flange or lofted bend border or choose an option)** • **Propagate -** automatically suggests multiple splits of a similar type; Prompts you: **Choose next action [Apply] <Apply>: - Press Enter to apply the selected suggestions.** Applying all xx visible suggestions. : Selected suggestion. Click to switch to not selected. : Not selected suggestion. Click to switch to selected.
New Line	Gives the option to draw a line on a selected flange. Prompts you: **Start point of the line: - (Specify the start point of the line.) End point of the line: - (Specify the end point of the line.)**

Command Settings

(6.2464 on the next page)

- Ambiguous input behavior: Controls the command behavior used to resolve situations when a command can't unequivocally deduce a face or entity to which the input point or 2D curve relates. By default, the command will ask the user to select the feature.
- Convert bend to junction: Gives the option to recognize an L-corner on a flange and automatically convert part of the split bend into a junction.

Figure 6.2464

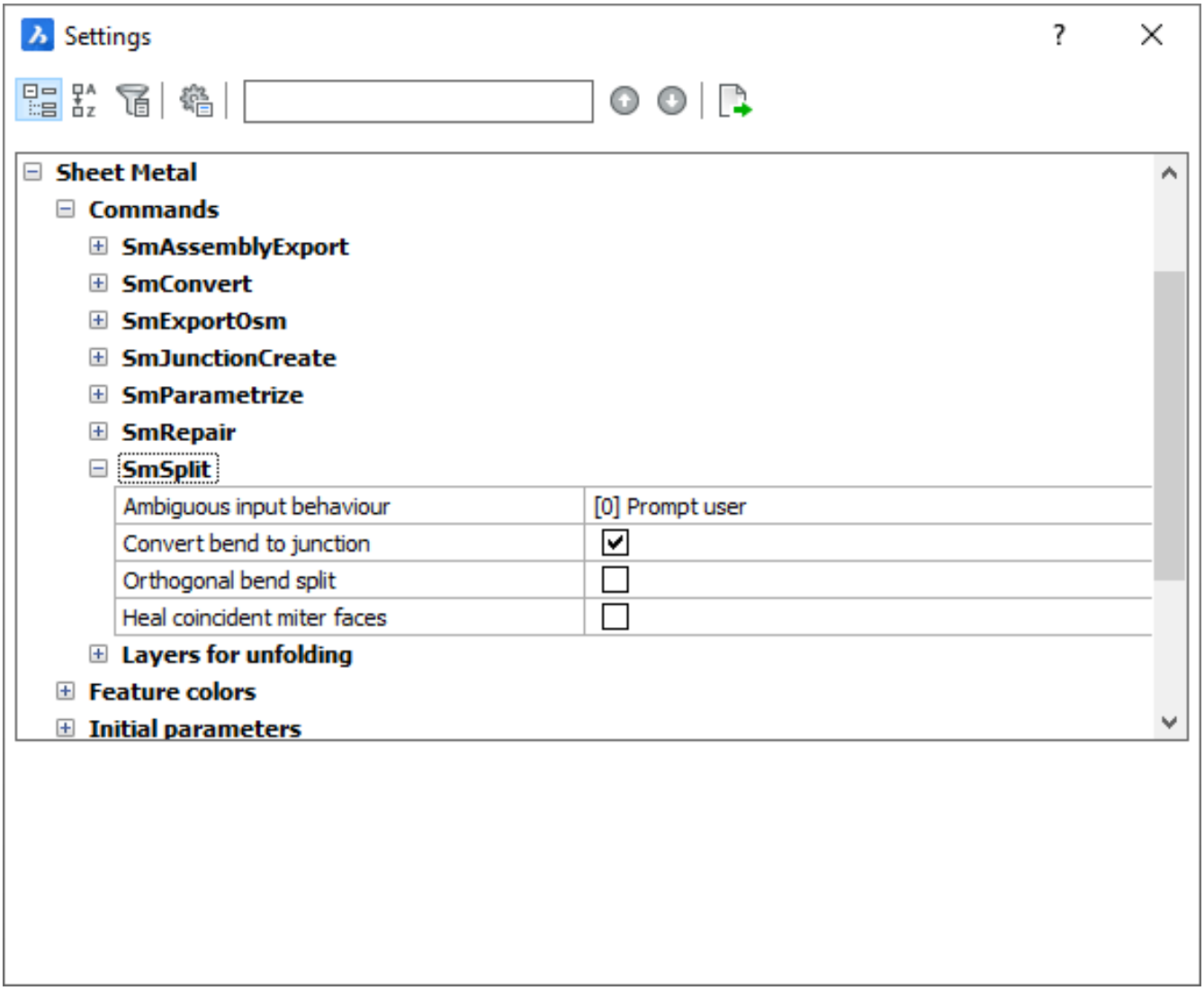

- Make orthogonal bend split: Determines whether a bend will be split orthogonally to the bend axis if the bend line crosses the bend at an angle.
- Heal coincident miter faces: Switches the mode for the recognition of a miter-like design made of coincident faces; OFF = keep, ON = convert to regular miters.

Related Commands

SmConvert (6.28.4) - automatically recognizes flanges, bends, and lofted bends in a 3D solid. SmDelete (6.28.5) - removes a bend or a junction by restoring a hard edge between two flanges - removes a flange with all the bends adjacent to it. The adjacent flanges are extended up to a junction configuration and the flange is deleted. Restoring geometry removed by a miter. SmFlangeConnect (6.28.12) - closes gaps between two arbitrarily oriented flanges. SmFlangeEdge (6.28.14) - pulls one or more edges of an existing flange to create one or more flanges to a sheet metal part. SmReliefCreate (6.28.24) - creates proper corner and bend reliefs. Corner reliefs are built on corners which have three or more adjacent flanges. Bend reliefs are built at the start and end of a flange edge.

6.28.32 SmUnfold

(6.2465) Creates an unfolded 2D or 3D representation of a sheet metal part.

Figure 6.2465

Accessing the Command

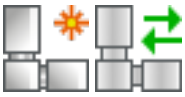
command bar: **smunfold** menu bar: **Sheet Metal | Unfold | Unfold Body** and **Associatively Unfold Body** toolbar: **Sheet Metal | Unfold Body** and **Associatively Unfold Body** ribbon: **Sheet Metal | Flatten | Unfold Body** and **Associatively Unfold Body** Quad cursor menu: **Sheet Metal | Unfold Body : SmUnfold Prompts you in the command bar:** Select a flange or lofted bend face to start unfolding [Associative]: **(Select the base flange of the sheet metal part.)** Select position of the unfolded body: **(Specify a point in the drawing.)** Validate the unfolded body and select an option [save 2D geometry/save 3D geometry/Optimize bend annotations/Keep] <Keep>: **(Press Enter to keep the unfolded body in the drawing or choose an option.) Associative mode:** opens an additional window with model's unfolded representation. Both folded (left) and unfolded (right) representations have bidirectional associativity which allows transferring modifications to neighbor model automatically when changing window focus. (6.2466)

Figure 6.2466

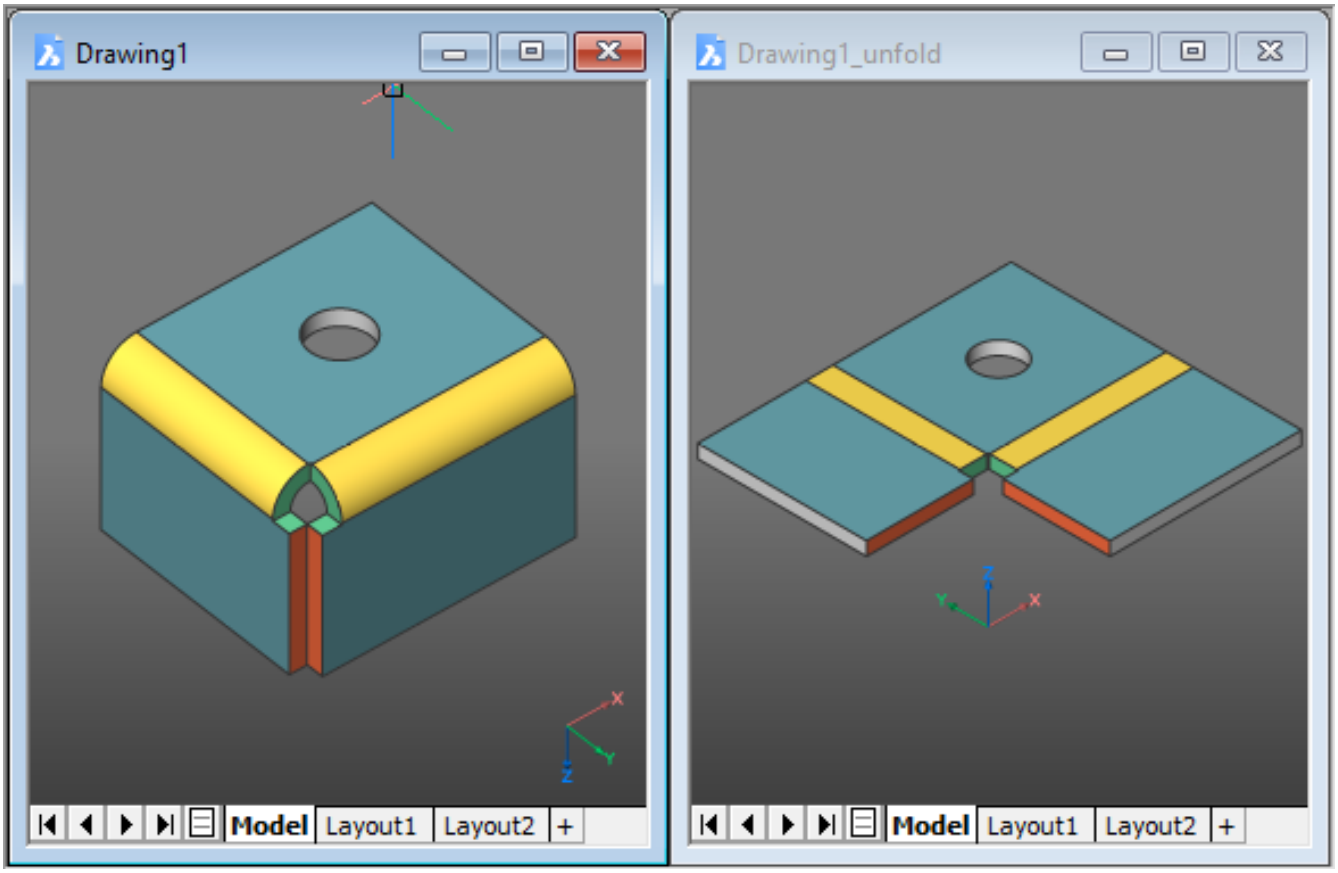

Command Options

Option	Description
Keep	Places the unfolded 3D solid in the current drawing.

Save 2D geometry	Saves the 2D geometry of the unfolded metal part as a separate drawing file. Displays a Save File dialog window. • Select a folder. • Type a name in the **File Name** field. • Select either **Drawing Exchange Format (*.dxf)** or **Standard Drawing File (*.dwg)** from the **Save as type** list button. • Click the **Save** button to create the file.
Save 3D geometry	Saves the 3D solid of the unfolded metal part as a separate drawing file. Displays a Save File dialog window. • Select a folder. • Type a name in the **File Name** field. • Select either **Drawing Exchange Format (*.dxf)** or **Standard Drawing File (*.dwg)** from the **Save as type** list button. • Click the **Save** button to create the file.
Optimize Bend Annotations	Optimizes the bend annotations in the exported geometry.

Procedures

To unfold the sheet metal body (3.5.9) To unfold the sheet metal body in associative mode (3.8.24)

Related Commands

SmAssemblyExport (6.28.1) - traverses the Assembly Structure of the current drawing, searches for 3D solids in its component, and applies the SmConvert (6.28.4) and SmExport2d (6.28.7) commands. SmExport2d (6.28.7) - exports the unfolded representation of a sheet metal body as a 2D profile in .dxf / .dwg file format. SmExportOSM (6.28.8) - exports a sheet metal solid to the .osm (Open Sheet Metal) file format (native for CADMAN-B CAM system).

6.29 T

6.29.1 Table

(6.2833 on page 4875) Creates a table entity in the drawing through a dialog box, either from scratch or from data

Figure 6.2467

Shape Classic Pro Platinum Mechanical BIM

in an external file or a data link. (6.2468) **Note:** To place blocks in cells, use the TableMod (6.29.5) command.

Figure 6.2468

Automotive Electrical System - Bill of Materials					
Component	Description	Stock No	Total	Price	Part
BSWITCH	Single–pole Brak	200–0510	1	6.78	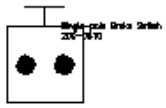
DOMESW	Single–pole Dome	200–0020	2	2.54	
FUSE40	40 Amp Fuse	300–0040	1	1.23	

Accessing the Command

command bar: **table** menu bar: **Draw | Table** ribbon: **Draw | Tables | Table toolbar: Draw |** **: Table**
Displays a dialog box: (6.2469 on the following page) Choose options, and then click OK .

Figure 6.2469

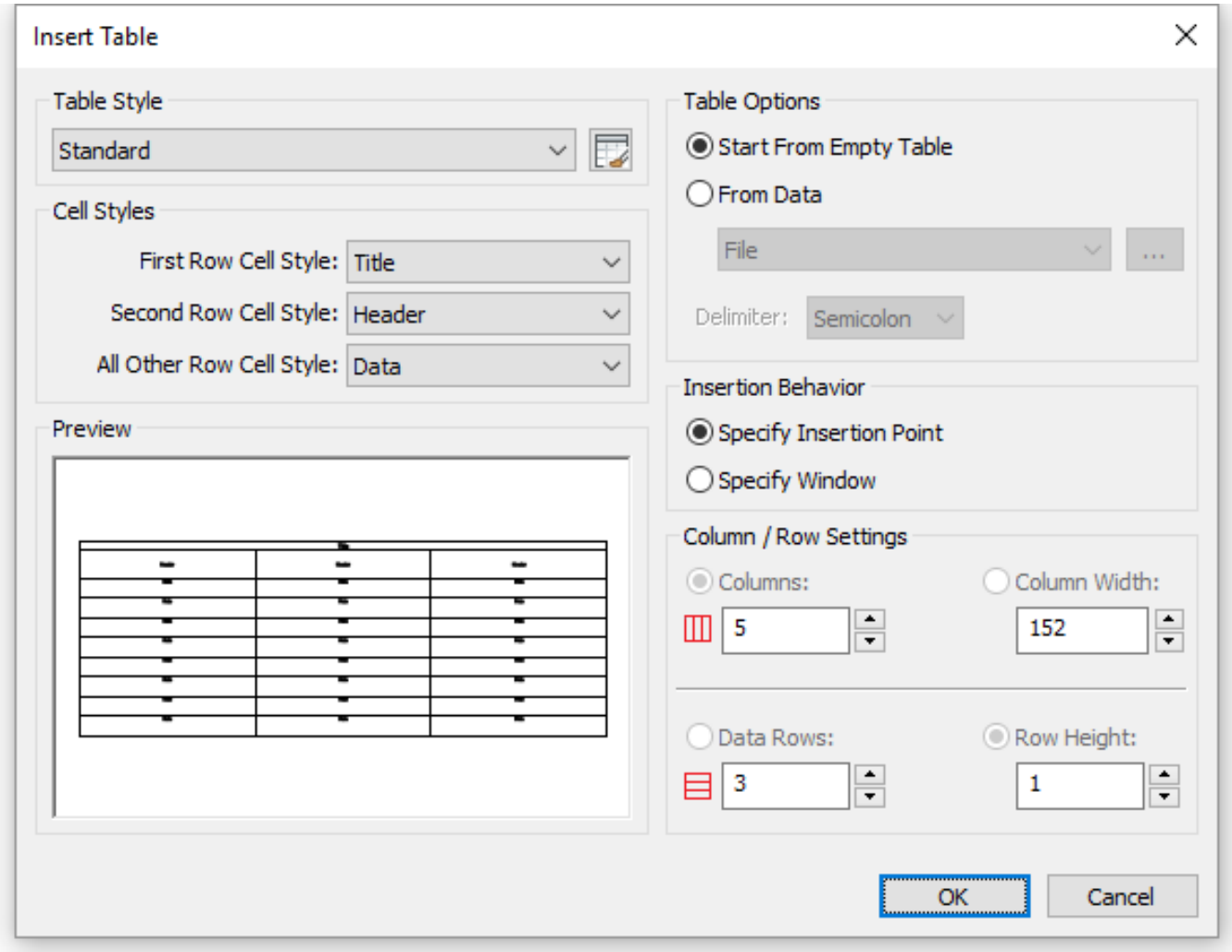

Dialog Box Options

Option	Description
Table Style	Chooses an existing style or else creates a new one: • Click the droplist, then select an existing table style. • Click **Table Styles Explorer** to access the Table section of the Drawing Explorer and create or edit table styles; see the TableStyle (6.29.6) command.

Cell Styles

A table style can have different sub-styles for the first two rows; these sub-styles are named Title, Header, and Data:

- **First Row Cell Style** - choose a sub-style from the droplist, which by default is Title; a title row is the topmost row of the table
- **Second Row Cell Style** - choose a sub-style from the droplist, which by default is Header; a header row is the first row of a column
- **All Other Row Cell Styles** - choose a sub-style from the droplist, which by default is Cell; a cell is all other rows in the table

The properties of the Header, Border, and Cell sub-styles are defined by the table style.

Table Options

Determines the source of the new table: **Start From Empty Table** - creates a new, empty table with the parameters listed below **From Data** - reads data from a file or a datalink, and then constructs a table to fit the data; click the droplist to chose the source of the data:

- - click Browse and then from the file dialog box choose a data files in CSV (comma separate value) or a spreadsheet file in XLS, XLSX, and XLM format
- **DataLink** - displays the DataLink Manager dialog box to choose a named data link; see the DataLink (6.10.2) command

(Available only with the File option) **Delimiter** - specifies the delimiter character used to separate fields in CSV data files; click the droplist and then choose a delimiter:

- **Semicolon** - ;
- **Comma** - ,
- **Space** -
- **Tab** -

Insertion Behavior

Specify Insertion Point - specifies where the upper-left corner of the table will be inserted in the drawing; you will be prompted for the location after you click **OK** to close the dialog box. **Specify Window** - specifies the area that the table should consume in the drawing; this is useful when you need the table to fit a specific area, such as in a revision table or title block. After you click OK, the program will prompt you for the two corners of the window:

1. **Specify first corner - (enter a point for top left corner of the table.)**
2. **Specify second corner - (enter a point for the bottom right corner of the table.)**

As you move the mouse, a ghosted table dynamically resizes itself.

Columns / Rows Settings	(Available only with the Specify Insertion Point option) Specifies the number of columns or rows and the cell width or height. Choose one of • **Columns** - specifies the number of columns in the table • **Column Width** - specifies the initial width of all columns And choose one of • **Data Rows** - specifies the number of data rows in the table; the title and header rows are added automatically by the program • **Row Height**- specifies the initial height of all rows The number of columns and rows, and size of cells can be adjusted later, after the table is inserted.
OK	Closes the dialog box, and then prompts you to inserts the table in the drawing. The TablEdit (6.29.3) command immediately launches so that you can begin filling in the cells.

Procedures

- To create an empty table (1.21.25)
- To create a table from data (1.21.25)
- To create a table from an Excel spreadsheet (1.21.25)
- General procedure to create fields (1.21.23)

Related Commands

DataLink (6.10.2) - Links data from an Excel spreadsheet directly into drawing tables for bi-directional updating. -Table (6.29.2) - creates a table entity in the drawing through the command bar. Tablemod (6.29.5) - modifies the properties of a selection of table cells. Tabledit (6.29.3) - edits the cell content. TableExport (6.29.4) - exports the content of a table entity in CSV file format. TableStyle (6.29.6) - creates and edits table styles through the Drawing Explorer - Table Styles dialog box. Field (6.14.3) - inserts a field in a multiline text, table cell or attribute.

6.29.2 -Table

(6.2833 on page 4875) Creates a table entity in the drawing through the command bar. (6.2471)

Figure 6.2470

Figure 6.2471

Table Title Style		
Header Style	**Header Style**	**Header Style**
.15	Row Style	1.0
.26	ACD	2.0
.37	BEF	3.4
.48	CGH	4.5
.59	DIJ	5.6

Accessing the Command

command bar: **-table : -Table Prompts you in the command bar:** Enter number of columns or [Auto] <4>: **(Specify the number of columns, press Enter to accept the default columns, or else press A)** Enter number of rows or [Auto] <4>: **(Specify the number of rows, press Enter to accept the default columns, or else press A)** Specify insertion point or [Style/Width/Height]: **(Specify the insertion point, or else choose an option)** Specify first corner: **(Pick a point for the top left corner of the table, or enter x,y coordinates)** Specify second corner: **Pick a point for the bottom right corner of the table, or enter x,y coordinates)**

Command Options

Option	Description
Enter number of columns	Specifies the number of columns: • Enter a number • Press **Enter** to accept the default number of columns • Press **A** for the program to insert one column
Enter number of rows	Specifies the number of rows: • Enter a number • Press **Enter** to accept the default number of rows • Press **A** for the program to automatically determine the number of rows when you insert the table in the drawing

Auto	Defines the number of columns and/or rows dynamically when inserting the table; prompts you in the command bar: 1. **Specify first corner - (enter the position of the top left corner of the table.)** 2. **Specify second corner - (enter the position of the bottom right corner of the table)** As you move the cursor, the program adds more or less rows.
Style	Specifies the table style; prompts you: **Enter table style name <Standard> - (type the name of the table style, or press Enter to accept the default style.)**
Width	Specifies the column width; prompts you: **Enter cell width <6.0000> - (type the column width or press Enter to accept the default width)**
Height	Specifies the minimum row height; prompts you: **Enter minimum cell height <4> - (type the height or press Enter to accept the default.)**
Specify insertion point	Specify the position of the top left corner of the table. The TablEdit (6.29.3) command immediately launches so that you can begin filling in the cells.

Procedures

- To create an empty table (1.21.25)
- To create a table from data (1.21.25)
- To create a table from an Excel spreadsheet (1.21.25)
- General procedure to create fields (1.21.23)

Related Commands

Table (6.29.1) - creates a table entity in the drawing through a dialog box. Tablemod (6.29.5) - modifies the properties of a selection of table cells. Tabledit (6.29.3) - edits the cell content. TableExport (6.29.4) - exports the content of a table entity in CSV file format. TableStyle (6.29.6) - creates and edits table styles through the Drawing Explorer - Table Styles dialog box.

6.29.3 Tabledit

(6.2833 on page 4875) Edits text in a table cell. (6.2473) **Note:** To edit the format of cells, use the TableMod

Figure 6.2472

Figure 6.2473

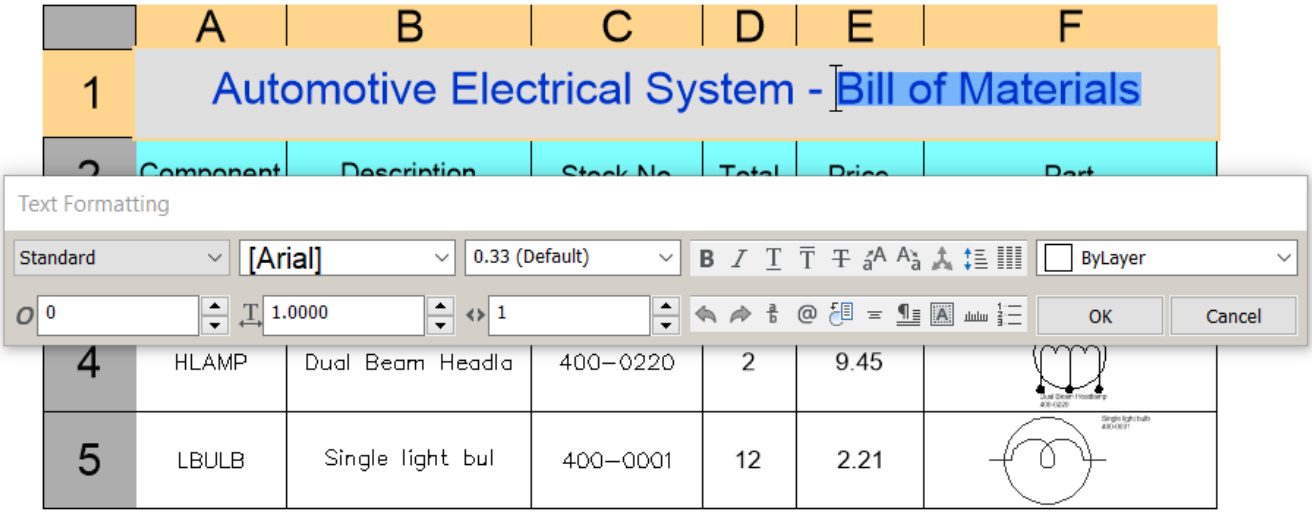

(6.29.5) command.

Accessing the Command

command bar: **tabledit** mouse: double click a cell to open the Text Formatting bar. **: Tabledit Prompts you in the command bar:** Pick table cell to edit: **(Click a table cell)** Highlights the cell, and then displays a dialog box: (6.2474) The Text Formatting dialog box operates exactly like the one from the MText command.

Figure 6.2474

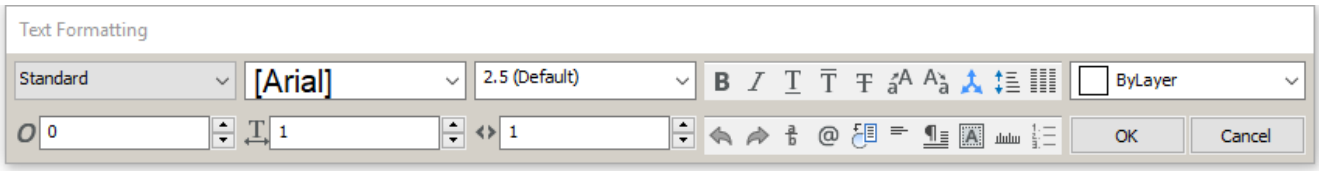

Dialog Box Options

See the Mtext (6.21.34) command.

Procedures

- To edit the table content (1.21.25)
- Editing a table in the Properties bar (1.21.25)
- Editing a cell in the Properties bar (1.21.25)

Related Commands

Table (6.29.1) - creates a table entity in the drawing through a dialog box. -Table (6.29.2) - creates a table entity in the drawing through the command bar. Tablemod (6.29.5) - modifies the properties of a selection of table cells. TableExport (6.29.4) - exports the content of a table entity in CSV file format. TableStyle (6.29.6) - creates and edits table styles through the Drawing Explorer - Table Styles dialog box. Mtext (6.21.34) - places multi-line text in drawings through a dialog box. Ddedit (6.10.15) - edits single-line text, multi-line text, attribute definitions, and attribute text.

6.29.4 TableExport

(6.2833 on page 4875) Exports the contents of a table to a CSV or XML file. **Note:** The CSV file can be imported

Figure 6.2475

into spreadsheet and database programs to format and further process the data.

Accessing the Command

command bar: **tableexport** context menu: **Export Table : TableExport Prompts you in the command bar:** Select Table to export: **(Select a table)** Displays the Export Data dialog box: (6.2476)

Figure 6.2476

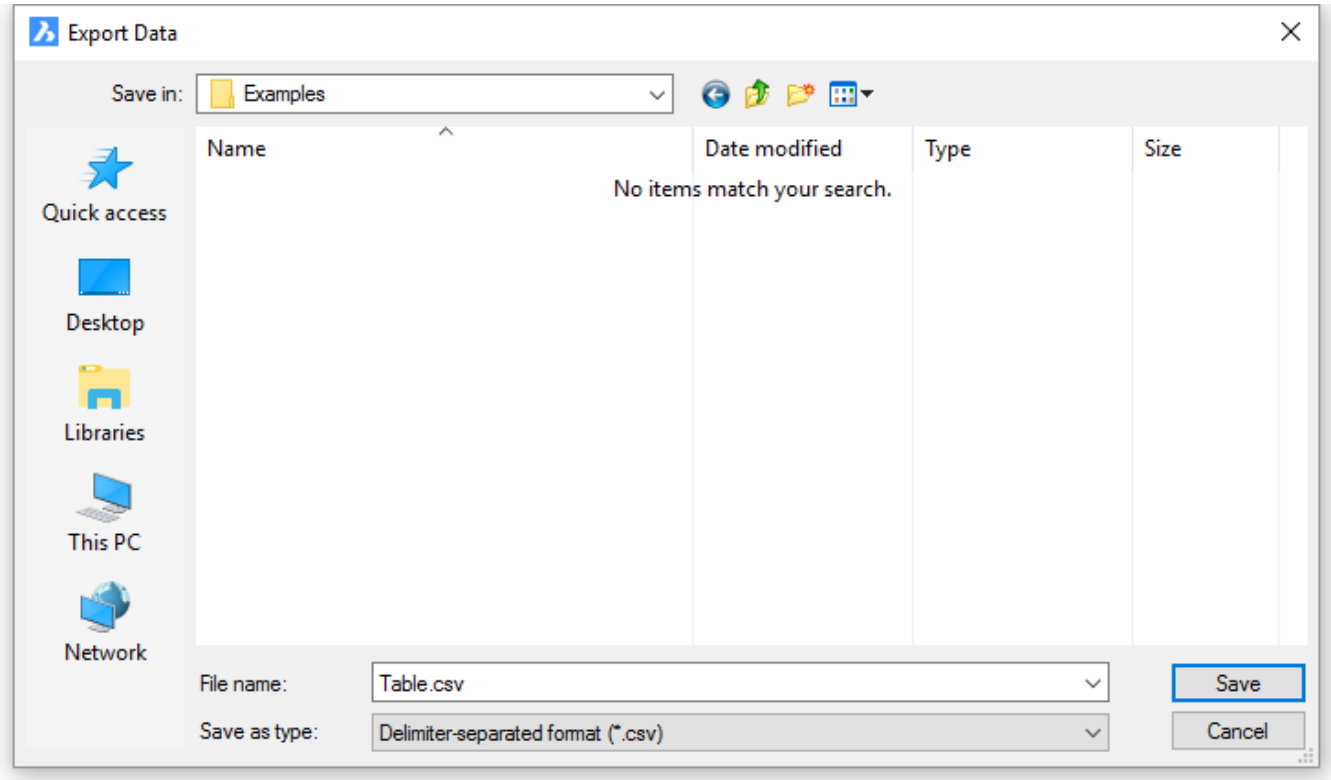

Command Options

Option	Description
Save in	Select a folder in which to save the file
File name:	Type a name for the file; the default is **Table.csv**
Save as type	Choose the format of the file: • Delimiter-separated format (*.csv) • XML Spreadsheet format (*.xml)
Save	Exports the cell data and creates the export file.
Cancel	Cancels the TableExport command and so does not export the data.

Procedures

- To export a table (1.21.25)
- Defining the list separator character (1.21.25)

Related Commands

Table (6.29.1) - creates a table entity in the drawing through a dialog box. -Table (6.29.2) - creates a table entity in the drawing through the command bar. Tablemod (6.29.5) - modifies the properties of a selection of table cells. Tabledit (6.29.3) - edits the cell content. TableStyle (6.29.6) - creates and edits table styles through the Drawing Explorer - Table Styles dialog box.

6.29.5 TableMod

(6.2833 on page 4875) Formats the properties of table cells, and inserts blocks. (6.2478) **Note:** To edit and format

Figure 6.2477

Figure 6.2478

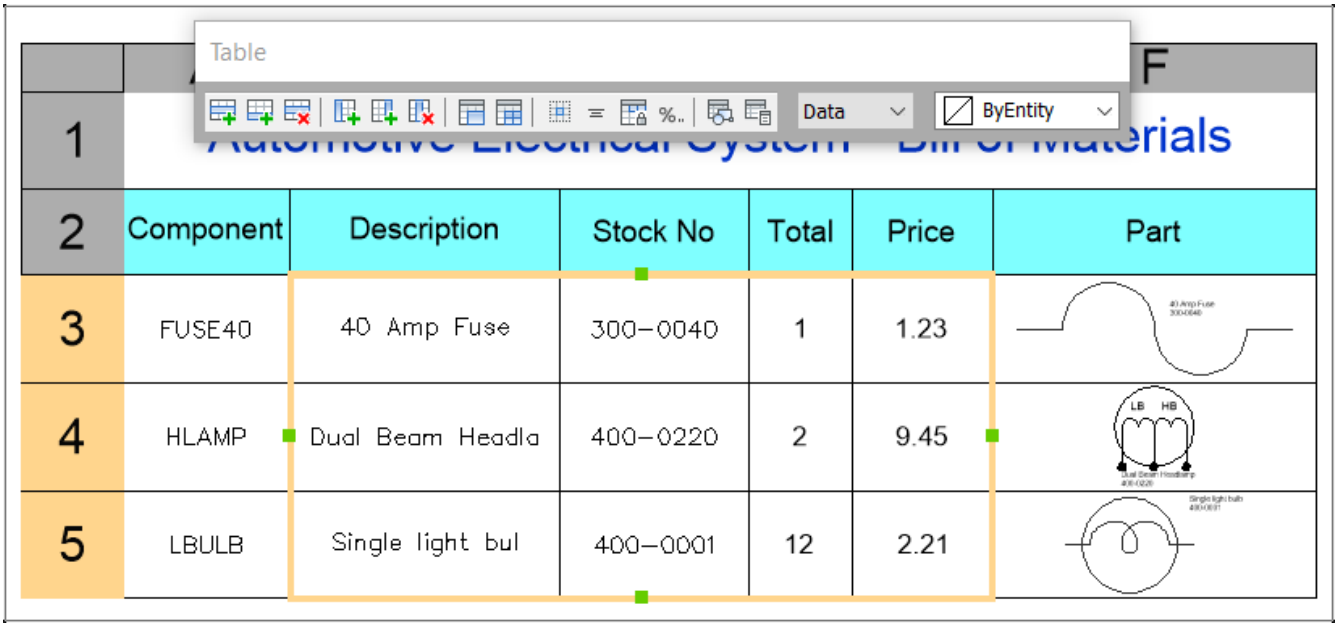

text in cells, use the TablEdit (6.29.3) command.

Accessing the Command

command bar: **tablemod** mouse: click a cell in a table menu bar: **Modify | Modify Table : TableMod Prompts you in the command bar:** Pick table cell to edit: **(Click the cell you want to modify or press and hold the left mouse button then define a rectangle to select multiple cells)** Displays a toolbar: (6.2479) To exit the command, click the

Figure 6.2479

drawing outside of the table or press **Esc**.

Toolbar Options

Option	Description
Insert row above	Inserts an empty row above the selected cell
Insert row below	Inserts an empty row below the selected cell
Delete row	Deletes the row(s) of the selected cell(s) without warning; use the U command to reserve the change
Insert column left	Inserts an empty column at the left of the selected cell

Insert column right	Inserts an empty column at the right of the selected cell
Delete column	Deletes the column(s) of the selected cell(s) without warning; use the U command to reserve the change
Merge cells	Merges the selected cells; click the icon and then choose an option: (6.2484 on page 4596) • **Merge All** - merges all selected cells into a single cell • **Merge by Row** - merges the selected cells into rows, each with one cell • **Merge by Column** - merges the selected cells into columns, each with one cell **Caution**: When cells are merged, all the their contents are erased, except for that of the first cell.
Unmerge cells	Splits previously merged cells by rows and columns; the program uses the row numbers (1, 2, 3, etc) and column letters numbers (A, B, C, etc)to know how to split the merged cells into the original set. When cells are unmerged, the content erased by the Merge Cells option is not returned.
Border style	Sets the border style of the selection; displays the Cell Border Properties dialog box: see below
Text alignment	Sets the text alignment of text in the selected cells; click the icon and then choose option: (6.2485 on page 4596) The content of each selected cell is aligned inside the cell. For instance, select four cells, and then choose Bottom Right, the content in each of the four cells is justified bottom-right.
Lock / unlock	Locks and unlocks the content and/or the format of selected cells; click the icon and then choose and option: (6.2486 on page 4596) • **Unlocked** - the selected cells are unlocked, which means that they can be edited; the program responds in the command line, 'Cell contents unlocked' • **Locked Content** - the content of the the selected cells is locked, but the format of the cells can still be modified; the program responds in the command line, 'Cell contents locked' • **Locked Format** - the format of the the selected cells is locked, but the content of the cells can still be edited; the program responds in the command line, 'Cell format locked' • **Locked Format and Content** - the content and the format of the the selected cells are locked; the program responds in the command line, 'Cell contents and format locked' It is common to lock header cells.
Cell format	(Not implemented) Sets the cell format of the selection

Inert block reference	Inserts a block or a drawing in the selected cell; click the icon to display the Insert Block in Cell dialog box: see below **Caution**: placing a large drawing in a small cell can lead to program instability, never mind that you can't even see the drawing. You can have both text and blocks in a single cell: (6.2487 on page 4596) Use the Manage Cell Content dialog box to arrange the text and blocks; see below.
Manage cell content	Manages blocks and drawings in cells; click the icon to display the Manage Cell Content dialog box: see below
Cell style	Sets the sub-style of the selected cells; click the droplist, and then choose an sub-style name: 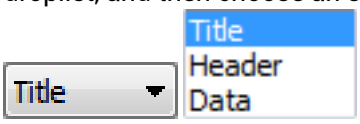 • **Title** - the title style is usually applied to the topmost row of the table, but doesn't need to be! • **Header** - the Header style is usually applied to the first row of a column • **Data** - the Data style is usually applied to all other rows in the table The properties of the Header, Border, and Cell sub-styles are defined by the table style; see the TableStyle (6.29.6) command.
Cell background	Sets the background color of the selected cell(s): 1. Click the droplist 2. Choose a color. (6.2488 on page 4596) Or in the droplist click **Select Color** to open the Color (6.9.34) dialog box.
Esc	Press **Esc** to exit this command.

Cell Border Properties Dialog Box

To access this dialog box, click the **Border Style** button: (6.2480 on page 4591)

Option	Description
Border Properties	Determines the look of the borders that surround each cell: **Lineweight** - changes the lineweight of the cell border(s); click the droplist and then choose a different lineweight **Linetype** -changes the line type of the cell border(s); click the droplist and then choose a different one, or else click **Load** to access additional line types **Color** - changes the color of the cell border(s); click the droplist, and then choose a different color, or else click **Select Color** to access all colors (Not implemented) **Spacing** - changes the spacing between the cell borders and the content of the cell; enter a number in drawing units **Double Line** - doubles the lines make up the borders of the cell(s)

Apply Border Properties	Applies the properties to only certain borders: click a button to see the effect in the preview window; going counter clockwise: • **No borders** - the properties are applied to no borders (strange but true) • **Inside borders** - the properties are applied only to the inner borders (you have to have selected more than one cell for this one to work) • **Outside borders** - and so on • **All borders** • **Top borders** • **Middle borders** • **Bottom borders** • **Left borders** • **Center borders** • **Right borders** (6.2489 on page 4597) Although the preview window shows only the double-line effect, the other properties are applied to the specified cell border lines.
OK	Exits the dialog box, applies the properties, and returns to the Table toolbar.

Figure 6.2480

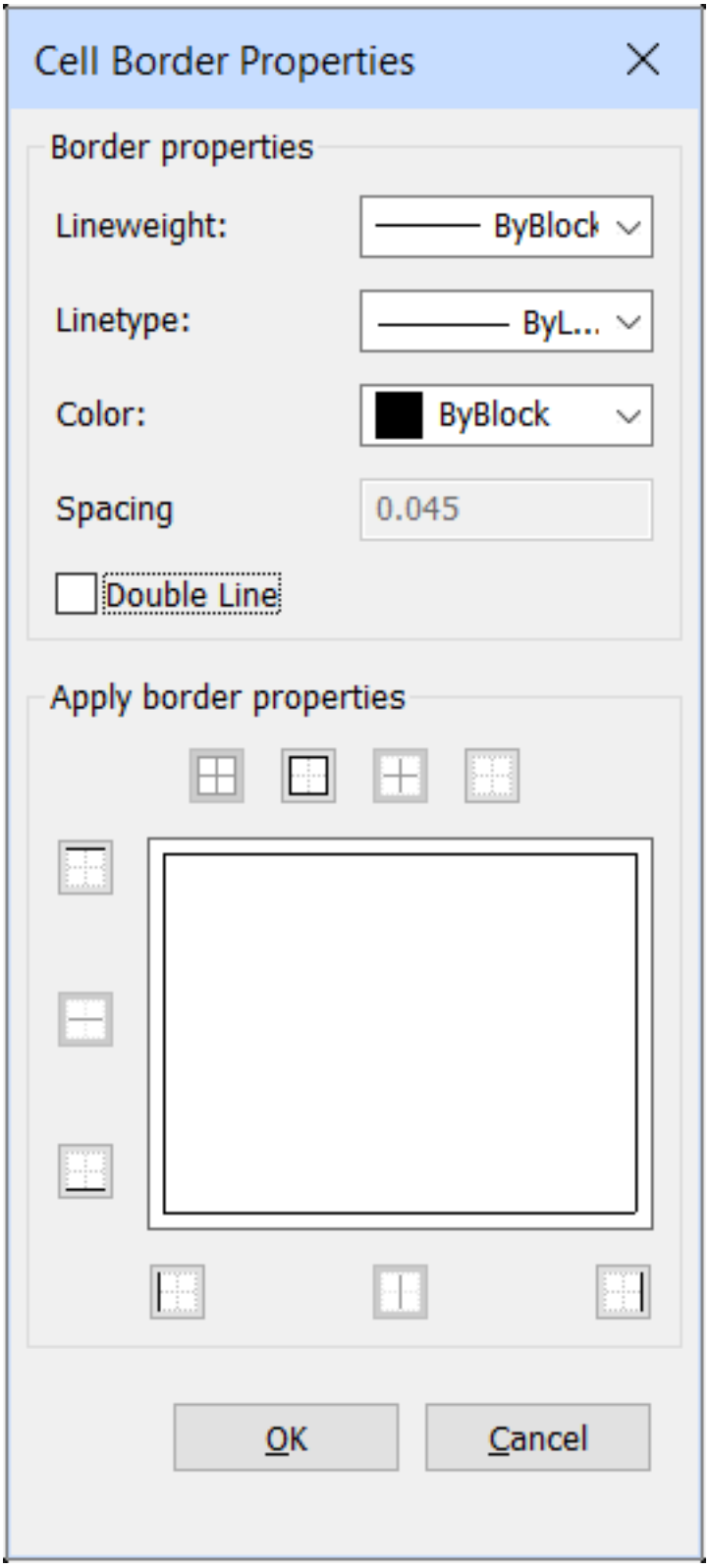

Insert Block in Cell Dialog Box

To access this dialog box, click the **Insert Block Reference** button: (6.2481)

Figure 6.2481

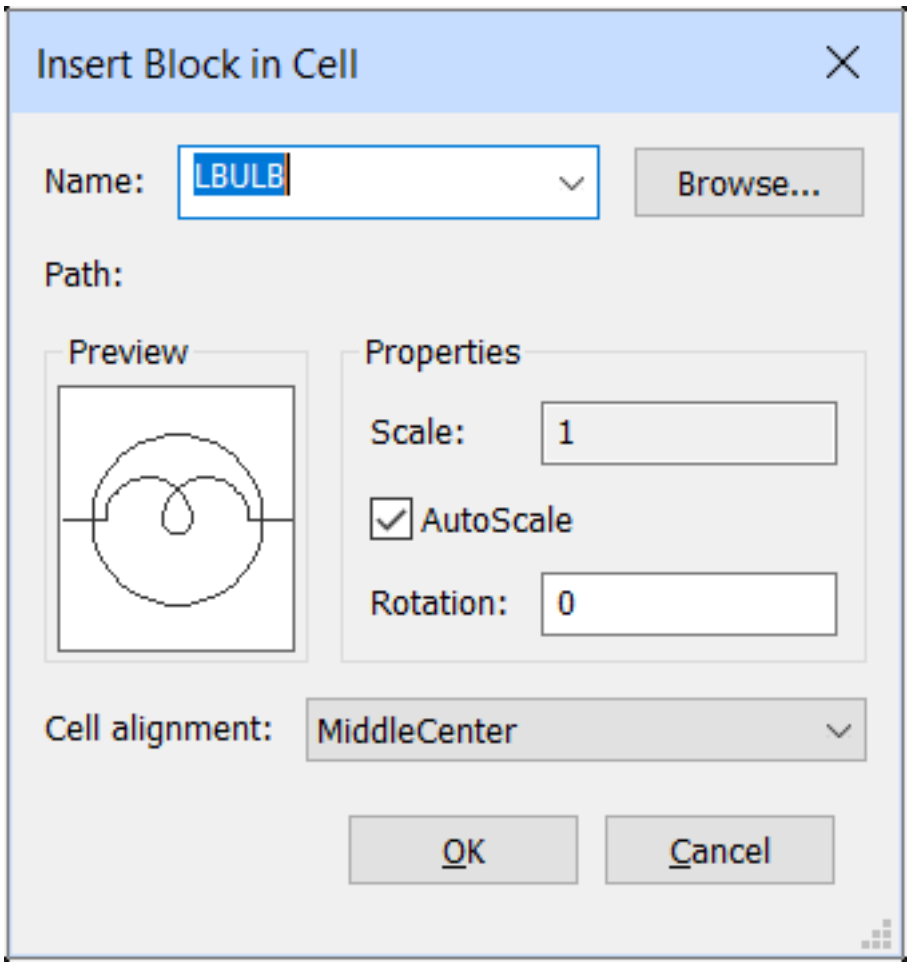

Option	Description

Name	Specifies the name of the block or drawing to insert. • To insert a block: 1. Click the droplist 2. Choose the name of a block already defined in the drawing • To insert a drawing: 1. Click **Browse**. 2. In the Open Drawing File dialog box, choose a folder 3. From the **Files of Type** droplist, choose the file format, DWG or DXF 4. Select a drawing file 5. Click **Open** When the cell is small, the block or drawing may be barely perceptible. You may need to increase the size of the row or column to accommodate the blocks. A cell can hold text and one or more blocks. When a 3D model is pasted into the cell, the 2D planview is displayed: (6.2544 on page 4628)
Properties	Determines the size of the block in the cell: **Scale** - specifies the size of the block (unavailable when AutoScale is turned on): • Numbers larger than 1.0 make the block larger • **1** - inserts the block at its actual size • Numbers smaller than 1.0 make the block smaller • Negative numbers flip the block upside down **AutoScale** - size the block to fit the cell: • **On** - the block is resized to fit the cell • **Off** - the cell is resized to fit the block **Rotation** - rotate the block about its center point (and not its insertion point); enter an angle: • Positive numbers rotate the block counter clockwise • **0** - does not rotate the block • Negative numbers rotate the block clockwise
Cell Alignment	Aligns the block in the cell: (6.2545 on page 4629) 1. Click the droplist 2. Choose a justification mode
OK	Exits the dialog box, inserts the block, and returns to the Table toolbar

Manage Cell Content Dialog Box

To access this dialog box, click the **Manage Cell Content** button: (6.2482 on the next page)

Figure 6.2482

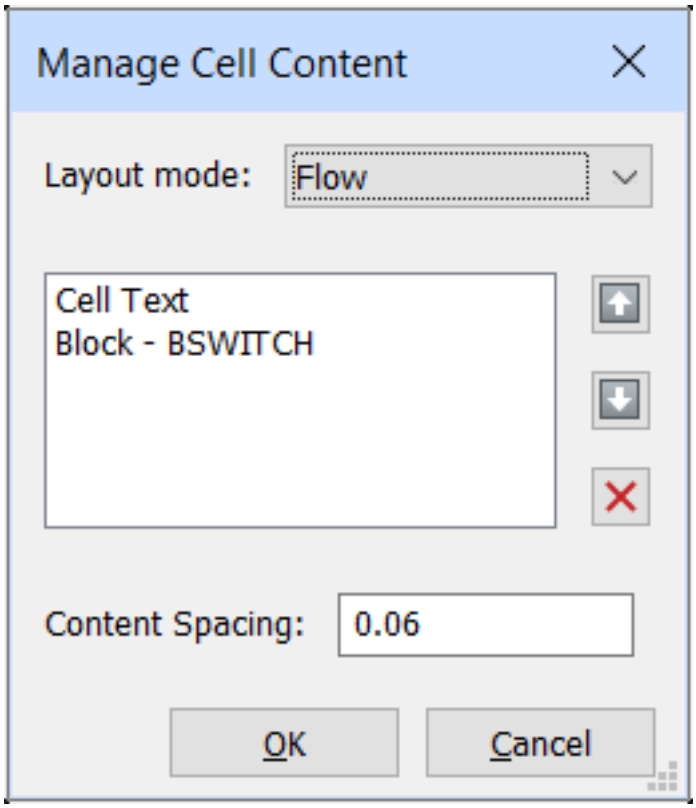

Option	Description
Layout Mode	When a cell contains more than one element, this option determines how they relate to each other; click the droplist and then choose an option: (6.2492 on page 4597) • **Flow** - arranges the elements to fit the cell • **Stacked horizontal** - forces the elements to be arranged horizontally • **Stacked vertical** - forces the elements to be arranged vertically
Move Up	Moves the selected element up the list, so that it appears above other elements in the cell
Move Down	Moves the selected element down the list, so that it's below other elements in the cell
Delete	Deletes the selected element from the cell
Content Spacing	(This option is inoperable) Specifies the distance between elements in the cell; enter a number in drawing units
OK	Exits the dialog box, changes the arrangement of the cell's contents, and then returns to the Table toolbar

Context Menu

While the TableMod command is running, right-click a cell to see this context menu: (6.2483)

Figure 6.2483

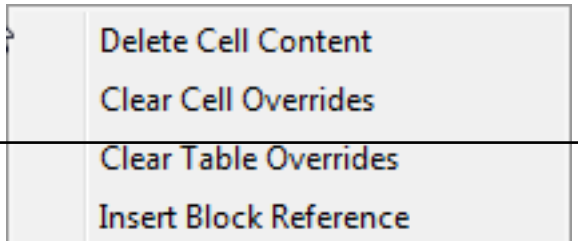

Option	Description
Delete Cell Content	Deletes the text and blocks in cells
Clear Cell Overrides	Resets the properties of cells to the Cell sub-style settings defined in the table style
Clear Table Overrides	Resets the table properties to those defined in the table style
Insert Block Reference	Inserts blocks and drawings; see Insert Block in Cell dialog box
Manage Cell Content	Manages the text and blocks in cells; see Manage Cell Content dialog box
Copy	Copies the content of the cell(s) to the Clipboard for pasting into other cell(s)
Cut	Cuts the content of the cell(s) to the Clipboard for pasting into other cell(s); existing content is erased
Paste	Pastes cell content from the Clipboard into cell(s), with these caveats: • All content in the cell is replaced by the pasted item • When more than one cell is selected for pasting, content is pasted only in the first cell • Non-cell data is not pasted, such as entities from the drawing or text from another application
Insert DataLink	Adds data from an external file to the end of the table; see the DataLink (6.10.2) command. Acceptable file formats are • **CSV** - ASCII files in which fields are separated by a deliminter character, such as a comma or tab • **XLS** - older Excel spreadsheet files • **XLSX** - new Excel spreadsheet files
Remove DataLink	(Available only when the table has a datalink) Removes the linked to the table; the data remains in the table
Update DataLink	(Available only when the table has a datalink) Updates the data in the table from the external file
Size Rows Evenly	Sizes the selected rows to match the size of the tallest cell in the selection set
Size Columns Evenly	Sizes the selected columns match the size of the widest cell in the selection set
Size All Rows Evenly	Sizes all rows in the table to match the tallest row
Size All Columns Evenly	Sizes all columns in the table to match the widest column

Procedures

- Editing a table using grips (1.21.25)
- Editing a table using the Table toolbar (1.21.25)
- Editing a table in the Properties bar (1.21.25)
- Editing a cell in the Properties bar (1.21.25)

Related Commands

Table (6.29.1) - creates a table entity in the drawing through a dialog box. -Table (6.29.2) - creates a table entity in the drawing through the command bar. Tabledit (6.29.3) - edits the cell content. TableExport (6.29.4) - exports the content of a table entity in CSV file format. TableStyle (6.29.6) - creates and edits table styles through the Drawing Explorer - Table Styles dialog box.

Figure 6.2484

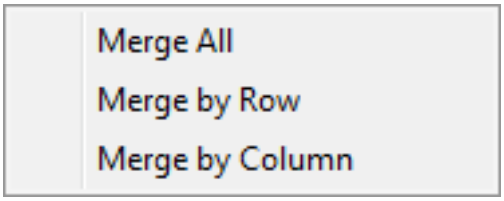

Figure 6.2485

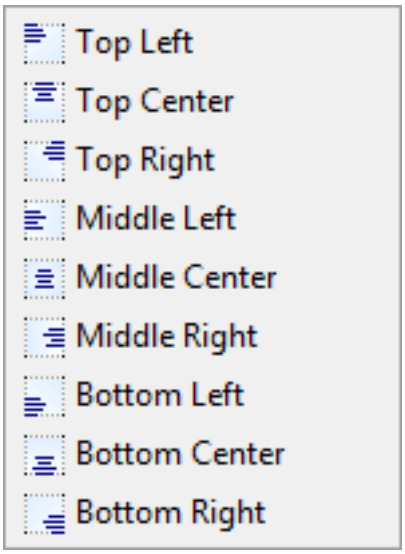

Figure 6.2486

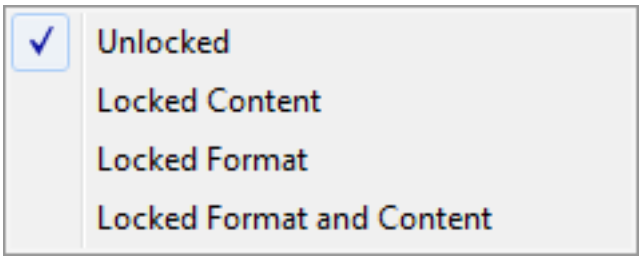

Figure 6.2487

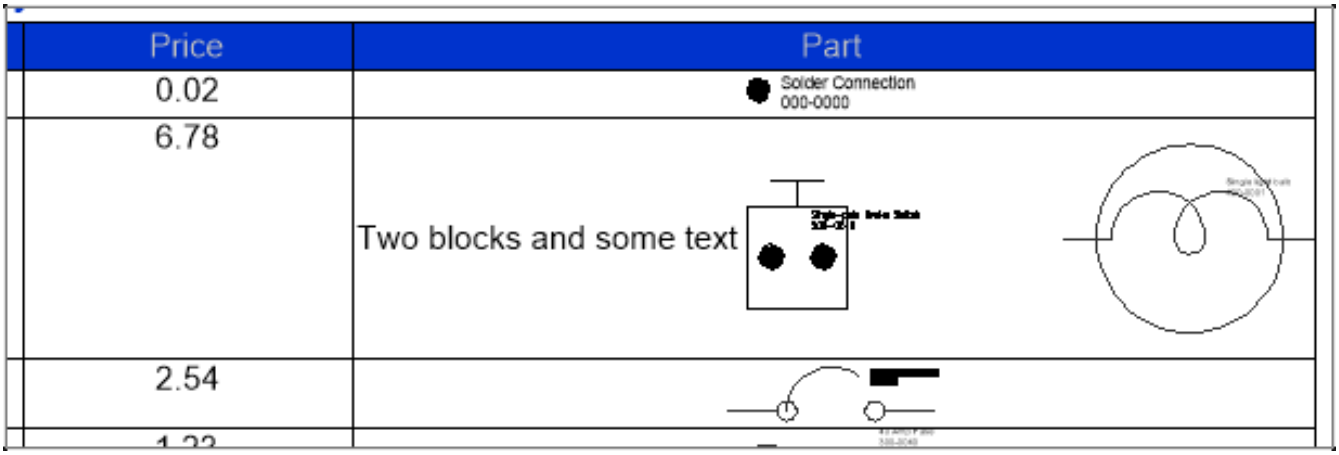

Figure 6.2488

Figure 6.2489

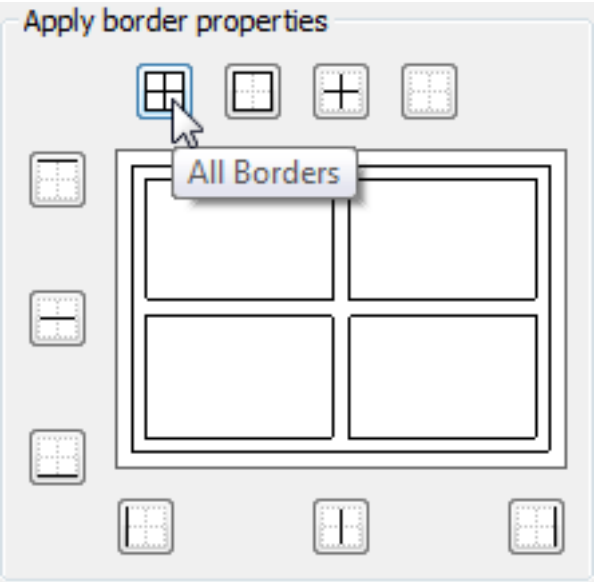

Figure 6.2490

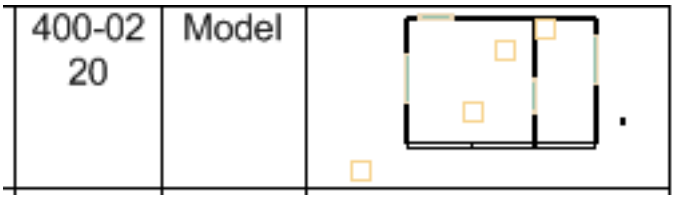

Figure 6.2491

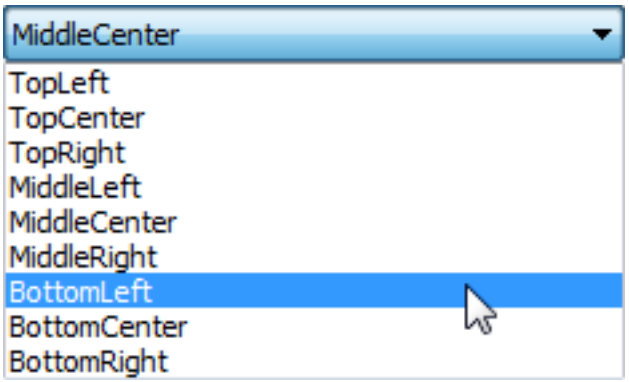

Figure 6.2492

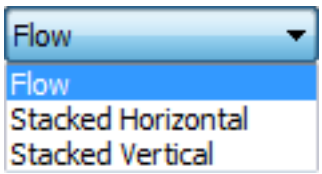

6.29.6 TableStyle

(6.2833 on page 4875) Creates and edits table styles through the Drawing Explorer.

Figure 6.2493

Accessing the Command

command bar: **tablestyle** menu bar: **Tools | Drawing Explorer | Table Styles : TableStyle** Displays the Table Styles section of the a Drawing Explorer dialog box: (6.2494 on the next page) Makes changes to a style, or else create a new one, and then click **X** to close the dialog box.

Figure 6.2494

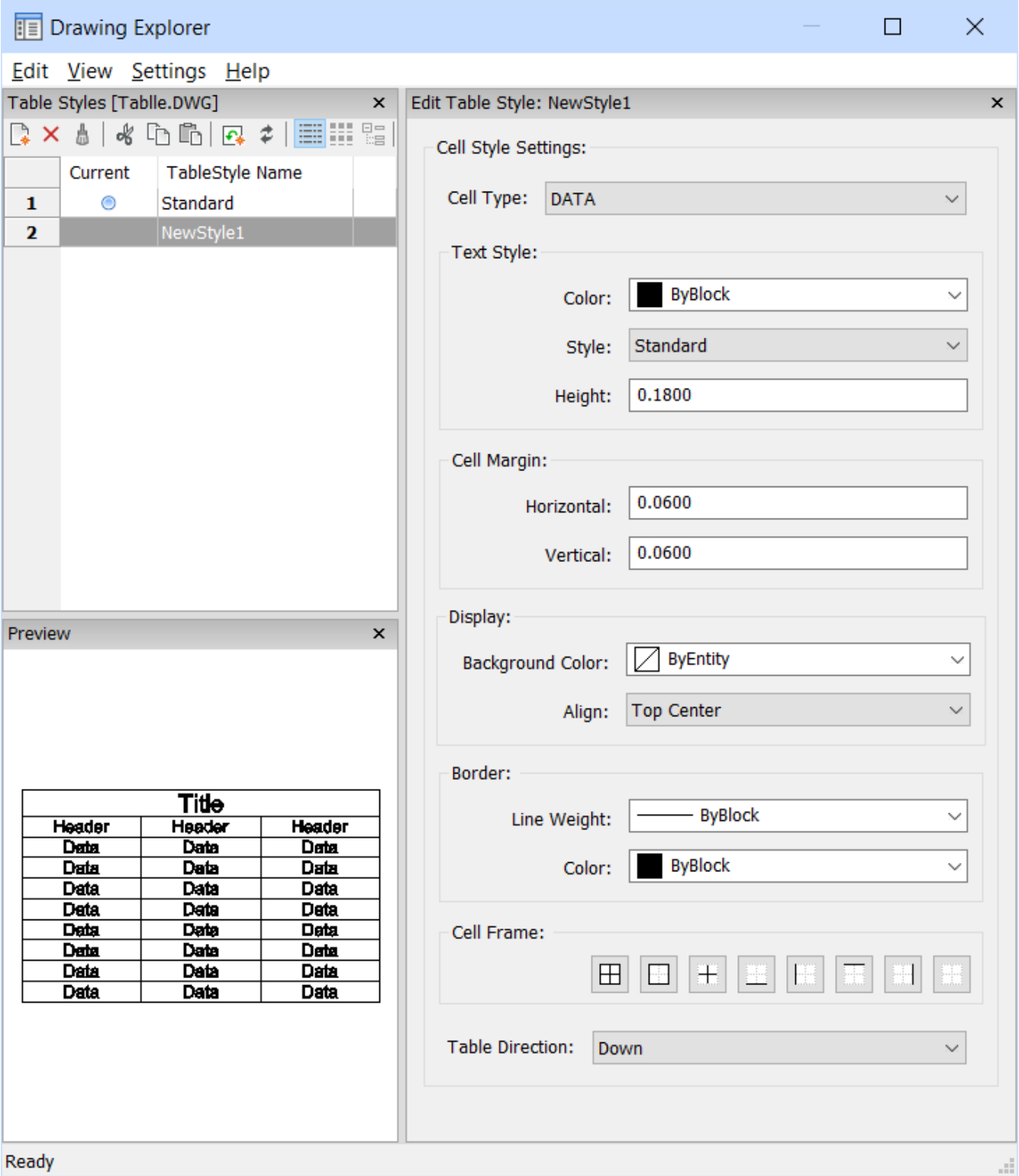

Toolbar Options

Option	Description
New	Creates a new table style, edit the default name 'NewStyle1' to make it your own. (6.2495 on the facing page)
Delete	Deletes the currently selected table style without warning. You cannot deleted these style: • Table styles in use • 'Standard' stable style

Edit Table Style Options

Option	Description
Cell Style Settings	Defines the cell style settings for each cell style: Title, Header, and Data: **Cell Type** - click the droplist, and hen choose a cell style: (6.2496 on the next page)
Text Style	Sets the **Color** , **Style** and **Height** for the selected cell style: • **Color** - specifies the color of the text in the cell • **Style** - selects the text style for the text • **Height** - specifies the initial height for text in the cell
Cell Margin	Defines the spacing between the cell border and the content of the cell. • **Horizontal** - specifies the distance between the cell content and the vertical cell borders • **Vertical** - specifies the distance between the cell content and the horizontal cell borders
Display	Defines the background color and the text alignment: • **Background Color** - pick a background color from the droplist, or else choose **Select Color** to display the **Color** dialog bop • **Align** - click the droplist, and then choose an alignment: (6.2497 on the facing page)
Border	Sets the lineweight and color of the cell borders. • **Line Weight** - click the droplist, and then choose a line weight; line wights are displayed only when the **LWT** option is active on the status bar • Color - pick a border color from the droplist, or else choose **Select Color** to display the **Color** dialog bop.

Cell Frame	Applies the border properties to specific lines that make up the cell frames. Click a button to choose an option, and then view the effect in the Preview window: (6.2498 on the next page)
Table Direction	Determines the direction in which the table grows when you add and remove rows: • **Down** - the title and header cells at the top, and the table grows downwards • **Up** - the title and header cells at the bottom, and the table grows upwards

Procedures

- To open the Table Styles Explorer (1.21.24)
- To create a table style (1.21.24)
- To edit a table style (1.21.24)
- To apply a style to a table (1.21.24)
- To delete a table style (1.21.24)

Related Commands

-Table (6.29.2) - creates a table entity in the drawing through the command bar. Table (6.29.1) - creates a table entity in the drawing through a dialog box. Tablemod (6.29.5) - modifies the properties of a selection of table cells. Tabledit (6.29.3) - edits the cell content. TableExport (6.29.4) - exports the content of a table entity in CSV file format. Color (6.9.34) - specifies the current color, through a dialog box. Style (6.27.57) - creates and modifies text styles with the Drawing Explorer. -Style (6.27.56) - creates and modifies text styles in the command bar. Explorer (6.13.15) - Opens the Drawing Explorer dialog box.

Figure 6.2495

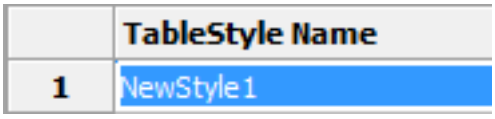

Figure 6.2496



Figure 6.2497

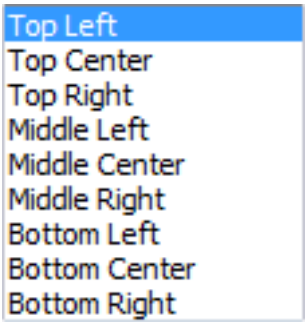

Figure 6.2498



6.29.7 Tablet

(6.2833 on page 4875) * Command only available on the Windows platform Configures and calibrates digitizing

Figure 6.2499

tablets, and toggles tablet mode. **Note:** This command requires that **Wintab32.dll** from Wacom Technology be installed in folder **C:\Windows\System32**. (6.2500 on the next page)

Figure 6.2500



Accessing the Command

command bar: **tablet** shortcut: **T** alias: **ta** menu bar: **Settings | Tablet** status bar: **TABLET : Tablet Prompts you in the command bar.** Tablet: [ON/OFF/CALibrate/ConFiGure]<On>: **(Enter an option)**

Command Options

Option	Description
ON	Turns on tablet digitizing mode. The entire surface of the table is used like a mouse for picking points and selecting entities.
OFF	Turns off tablet digitizing mode. The menu areas become available for selecting commands.
CALibrate	Calibrates the coordinates of the tablet.
ConFiGure	Configures the tablet's menu areas.

Status Bar Menu

Right-click TABLET on the status bar for the shortcut menu: (6.2612 on page 4684) (6.2502)

Figure 6.2501

Figure 6.2503

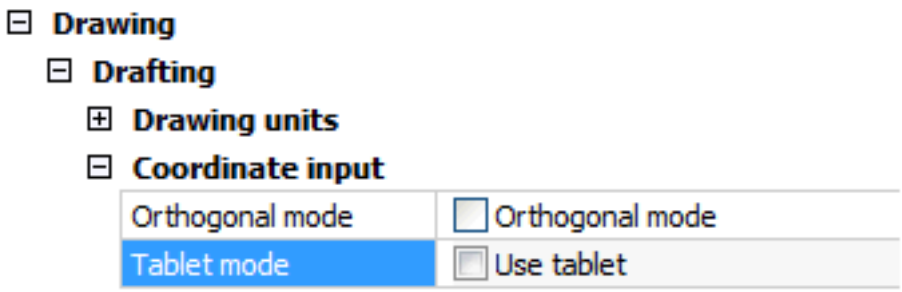

6.29.8 TabSurf

(6.2833 on page 4875) Creates a 3D mesh surface by extruding an 2D entity along a straight path entity. (6.2505)

Figure 6.2504

Shape Classic Pro Platinum Mechanical BIM

Figure 6.2505

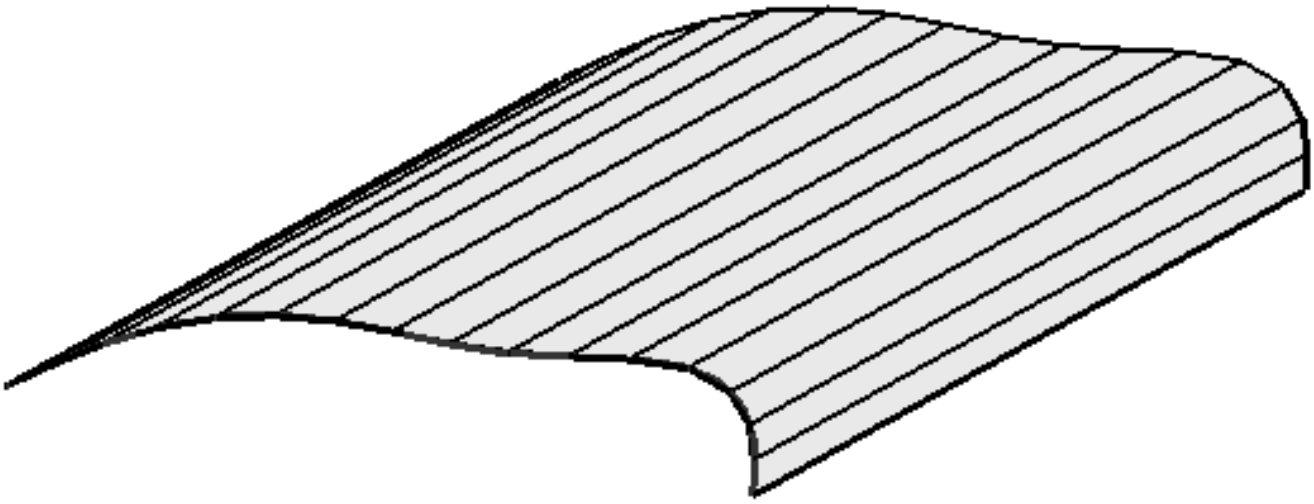

Accessing the Command

command bar: **tabsurf** menu bar: **Model | Meshes | Extruded Surface** ribbon: **Meshes | 3D Mesh Surfaces** toolbar: **Meshes | 3D Surfaces |** **: TabSurf Prompts you in the command bar.** Select entity to extrude: **(Choose a single open entity, such as #1 in the figure below)** Select line or open polyline for extrusion path: **(Pick a line or polyline, such as #2)** (6.2506) Arc segments of the extruded entity are divided in a number of equal length intervals

Figure 6.2506

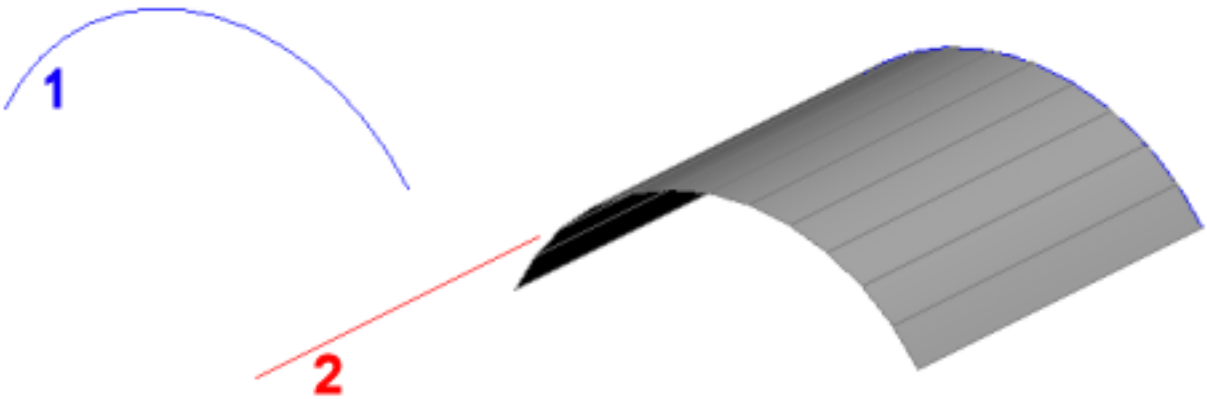

defined by the SURFTAB1 variable.

Command Options

Option	Description
Select entity to extrude	Specifies the cross-section shape of the extrusion. The entity to be extruded must be open and must be a single entity.
Select line or open polyline for extrusion path	Specifies the length and direction of the extrusion. The extrusion path can be a line or open polyline. The polyline need not be a line segment; if a polyarc or multisegment polyline, the extrusion, however, is always "straight," going from the start to the endpoint of the polyline. The path is a vector, which means its length specifies the length of the surface; its direction specifies the direction of extrusion. The extrusion starts at the entity to be extruded, but goes in the direction indicated by the path. The end selected on the polyline or line defines the direction of the extrusion.

Grips Editing

Mesh-formed tabulated surfaces can be edited directly through grips:

1. Select the tabsurf. Notice that it has one grip at each vertex.
2. Drag the grip to move the adjacent faces.

(6.2507)

Figure 6.2507

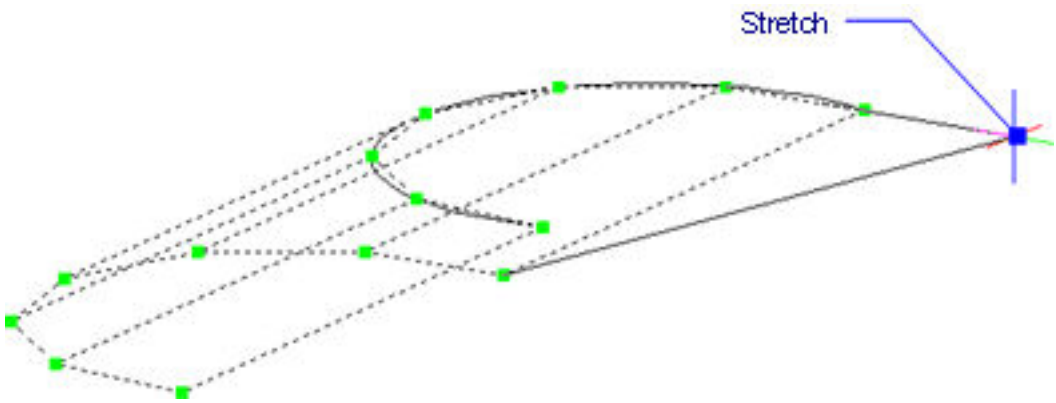

Related Commands

Ai_Box (6.5.3) - draws 3D boxes as mesh surfaces. Ai_Cone (6.5.4) - draws 3D cones as mesh surfaces. Ai_Cylinder (6.5.5) - draws 3D cylinders as mesh surfaces. Ai_Dish (6.5.7) - draws 3D dishes as mesh surfaces. Ai_Dome (6.5.8) - draws 3D domes as mesh surfaces. EdgeSurf (6.13.2) - draws edge surfaces as mesh surfaces. Ai_Pyramid (6.5.10) - draws 3D pyramids as mesh surfaces. RevSurf (6.26.32) - draws revolved surfaces as mesh surfaces. RuleSurf (6.26.49) - draws ruled surfaces as mesh surfaces. Ai_Sphere (6.5.13) - draws 3D spheres as mesh surfaces. Ai_Torus (6.5.15) - draws 3D donuts as mesh surfaces. Ai_Wedge (6.5.16) - draws 3D wedges as mesh surfaces.

6.29.9 Tangent

(6.2833 on page 4875) Toggles tangent entity snap; snaps to the tangent points of circles, arcs, ellipses and

Figure 6.2508

elliptical arcs. (6.2509)

Figure 6.2509

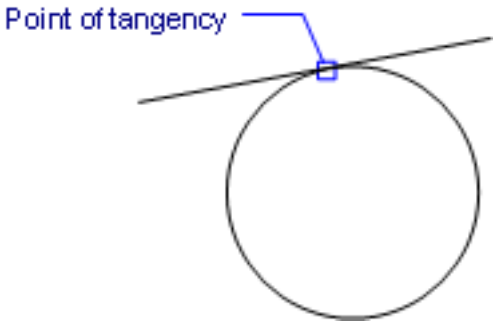

Accessing the Command

command bar: **tangent** transparent: **tan** toolbar: **Entity Snaps |** **: Tangent Displays no prompts in the command bar.** When tangent entity snap is on, the cursor snaps to points of tangency along curved entities, such as circles, arcs, ellipses and elliptical arcs.

Command Options

Option	Description
Tangent	Entering the command toggles Tangent entity snap. It snaps to points of tangency. This command can be entered transparently during commands, but must be entered without the apostrophe prefix (').

Related Commands

OSnap (6.23.13) - toggles entity snap modes in the Settings dialog box. -OSnap (6.23.14) - toggles entity snap modes in the command bar. Aperture (6.4.15) - sizes the aperture cursor for entity snaps. 2dIntersection (6.2.1) - toggles apparent intersection snap mode. 3dIntersection (6.3.6) - toggles intersection snap mode. Apparent (6.4.16) - toggles apparent intersection snap mode. Center (6.9.3) - toggles center snap mode. Endpoint (6.13.7) - toggles endpoint snap mode. **Extension (6.13.21)** - toggles extension snap mode. From (6.14.11) - allows to enter relative coordinates with respect to a reference point. GCenter (6.15.4) - toggles Geometric Center (GCenter) entity snap. Insertion (6.17.16) - toggles insertion snap mode. Intersection (6.17.20) - toggles intersection snap mode. Midpoint (6.21.16) - toggles midpoint snap mode. Mtp (6.21.36) - allows to specify a point as the midpoint between two points. Nearest (6.22.2) - toggles nearest snap mode. Node (6.22.7) - toggles node (point) snap mode. None (6.22.8) - turns off all entity snap modes. Parallel (6.24.4) - toggles parallel snap mode. Perpendicular (6.24.23) - toggles perpendicular snap mode. Quadrant (6.25.7) - toggles quadrant snap mode.

6.29.10 TConnect

(6.2777 on page 4835) Connects solid faces to other solids. Connections can be made in any direction. If the

Figure 6.2510

Shape Classic Pro Platinum Mechanical BIM

DELETEINTERFERENCE system variable is ON, the connected solid is subtracted from interfering solids.

Accessing the Command

Keyboard: **tconnect** Menu: **BIM | BimConnect | TConnect** Toolbar: **BIM Connect** Quad Tab: **Model** Ribbon Tab | Panel: **Model | Modify 3D - Connect : TConnect Prompts you:** (6.2511) Select face to connect: **(Select the**

Figure 6.2511

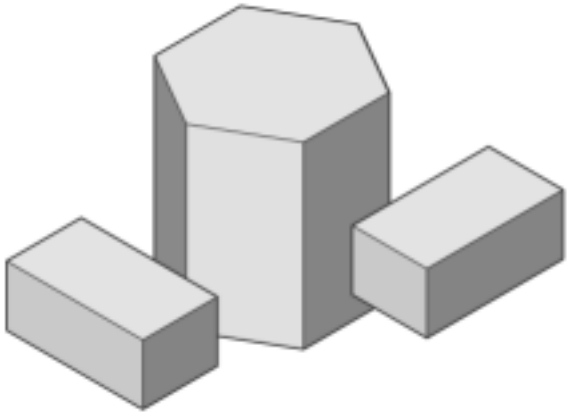

face of a solid.) Entities in set: 1 Select face to connect: **(Select more faces or press Enter.)** (6.2515 on the next page) Select entities to connect to or [Connect to nearest] <Connect to nearest>: **(Select a solid or a solid face, or press Enter to connect to the nearest solid.)** Entities in set: 1 (6.2512) Select entities to connect to or [Connect to

Figure 6.2512

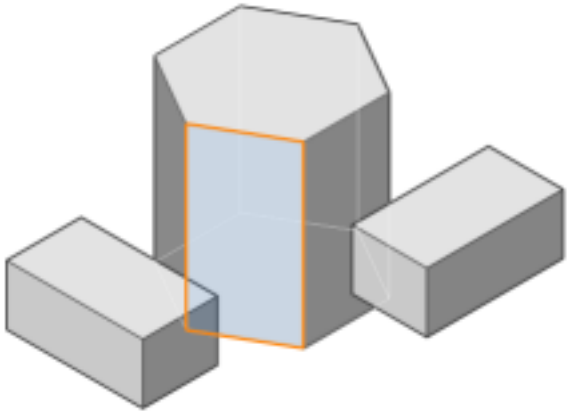

nearest] <Connect to nearest>: **(Select more faces or press Enter to create the connection.)** (6.2513 on the next page)

Figure 6.2513

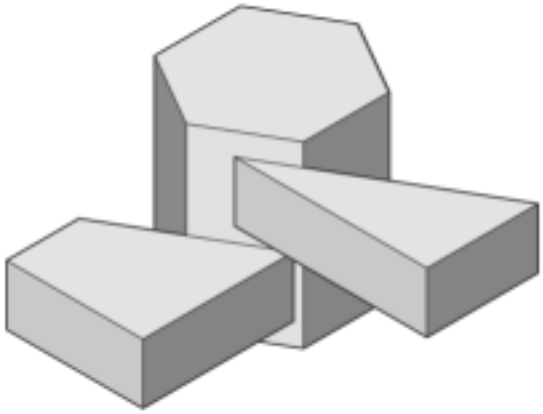

Command Options

Option	Description
Connect to nearest	Connects the selected face(s) to the nearest face(s) of other solid(s). Select the faces to connect to the nearest solid. (6.2515) Right click or press Enter to create the connection. (6.2516 on the next page)

Related Commands

LConnect (6.20.18) - creates an L-connection between solids. DmPushPull (6.12.21) - adds or removes volume from a solid by moving/offsetting a face. BimStructuralConnect (6.7.41) - connects structural profile solids such as beams and columns. BimFlowConnect (6.7.14) - creates a connection between flow segments, such as pipes or HVAC ducts.

Figure 6.2514

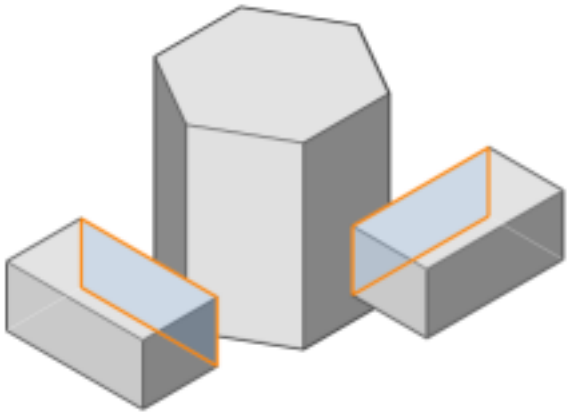

Figure 6.2515

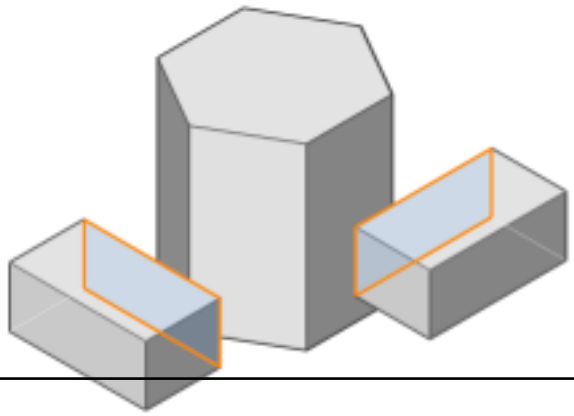

Figure 6.2516

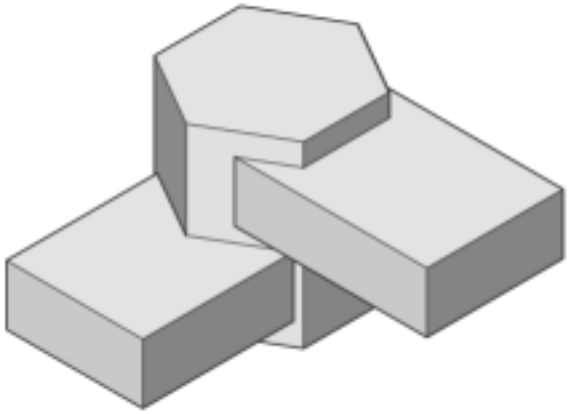

6.29.11 TemplateFolder

(7.3 on page 4931) Opens the Template folder in the operating systems file manager.

Figure 6.2517

Shape Classic Pro Platinum Mechanical BIM

Accessing the Command

command bar: **templatefolder** transparent: **'templatefolder** : **TemplateFolder** Displays a file dialog with box the Template folder, which by default is **C:\Users\<user_name>\AppData\Local\Bricsys\BricsCAD\Vxx\en_US\Templates** (6.2518) The template folder path is saved by the TemplatePath (1.10.11) user preference.

Figure 6.2518

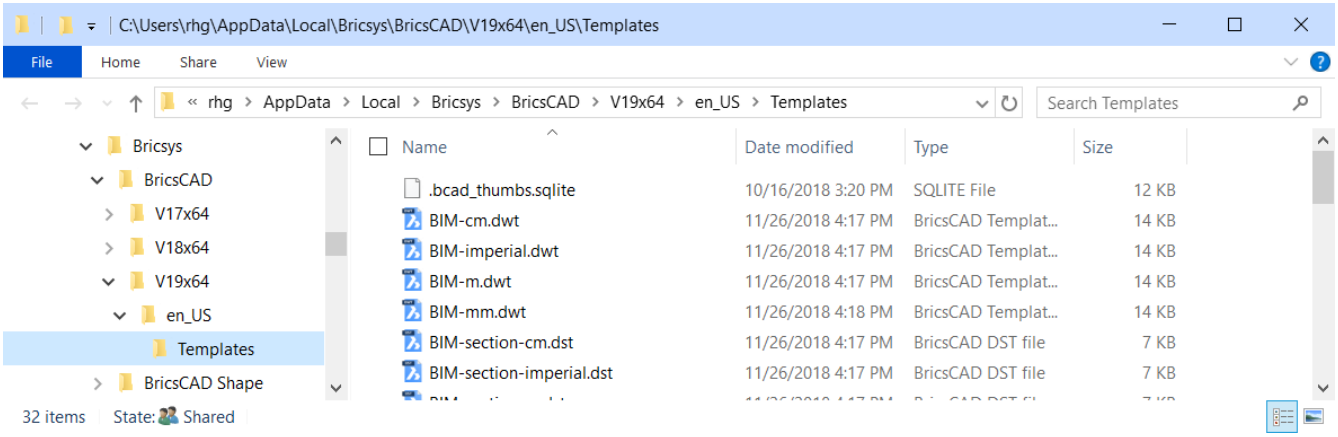

Command Options

No Options

Related Commands

SupportFolder (6.27.64) - opens the main Support folder in a File dialog box.

6.29.12 Text

(7.3 on page 4931) Places single lines of text in the drawing; optionally evaluates LISP expressions. (6.2520)

Figure 6.2519

Note: To enter paragraph text that can be extensively formatted, use the MText (6.21.34) command.

Figure 6.2520

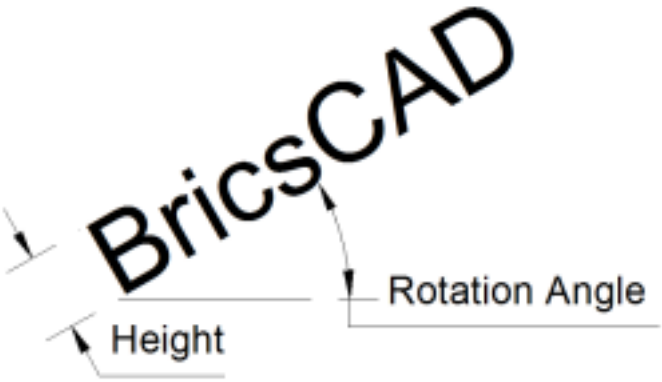

Accessing the Command

A command bar: **text** aliases: **-t, text, tx** menu bar: **Draw | Text** ribbon: **Home | Annotations | Text** toolbar: **Draw : Text Prompts you in the command bar:** Text start point or [use defined Style/Align on line/Fit between points/Center horizontally/Middle (hor/vert)/Right justify/Justification options...]: **(Pick a point, or enter an option)** Height of text <0.2000>: **(Specify a height, or press Enter to accept the default**) Rotation angle of text <0>: **(Specify an angle, or press Enter to accept the default) (Enter text, and then press Enter.) (Enter more text, and else press Enter twice to end the command)** When the TextEval variable is set to 1, this command evaluates LISP expressions: Text: (* pi 2) The result of the equation (pi x 2) is placed as text: (6.2521)

Figure 6.2521

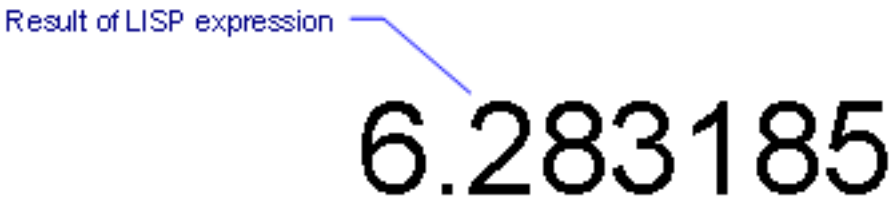

Command Options

Option	Description
Start point	Specifies the starting point of the text: • Pick a point • Enter x,y coordinates This actually is the text insertion point; the actual starting point is affected by the justification.

Use defined style	Changes the text style to use for the text; prompts you: **Text style to use (or '?') <Standard> - (enter an option:)** • Enter the name of a text style • Press **?** to see a list of style names stored in the drawing • Press **Enter** to accept the default style See the Style (6.27.57) command.

?	Lists the names of styles found in the drawing; prompts you: T**ext style(s) to list - (specifies the styles to list:)**
	• ***** - lists all styles
	• **name*** - lists all names that begin with name
	• **name** - lists the style named name
	`Text styles:`
	`Style name: Standard Font typeface: Arial  Height: 0 Wid`
	`Current text style: Standard`

Align on line	Specifies align justification: aligns text between two points; prompts you: 1. **Text start point - (specify the staring point of the text.)** 2. **Text end point - (specify the end point for the text.)** (6.2524 on page 4616) This option suppress the height and angle prompts, because the height and angle are determined by the two pick points: • Rotation angle of text is determined by the angle between the two points • Height of text is determined proportions More characters in the same distance make the text shorter. (6.2525 on page 4617)
Fit between points	Specifies fit justification: fits text between two points and prompts for the height; prompts you: 1. **Text start point - (specify the staring point of the text.)** 2. **Text end point - (specify the end point for the text.)** 3. **Height of text - (specify the text height.)** (6.2526 on page 4617) This option suppresses the angle prompt, because the angle is determined by the two pick points. Entering certain heights can cause the text to be excessively elongated or squeezed. (6.2527 on page 4617) Use this justification to force text to fit in an area, such as a closet.
Center horizontally	Specifies center justification: centers text in the middle of the baseline; prompts you: **Center point of text - (specify the center point on the baseline.)** (6.2528 on page 4617)

Middle (hor/vert)	Specifies middle justification: centers text on the middle of the text; prompts you: **Middle point of text - (specify the middle point.)** (6.2529 on page 4617)
Right justify	Specifies right justification: right-justifies each line of text; prompts you: **Right point of text - (specify the right point on the baseline.)** (6.2530 on page 4617)
Justification options...	Displays all justification modes; prompts you: **Text: Style/ Align/ Fit/ Center/ Middle/ Right/ TL/ TC/ TR/ ML/ MC/ MR/ BL/ BC/ BR/<Start point> - (enter an option:)** (6.2531 on page 4618) • TL - top left • TC - top center • TR - top right • ML - middle left • MC - middle center (equivalent to Middle) • MR - middle right • BL - bottom left (equivalent to Start Point) • BC - bottom center (equivalent to Center) • BR - bottom right (equivalent to Right)
Height of text	Specifies the height of the text: enter a number or pick two points. This prompt is not displayed under the following conditions: • Style has set the text to a height other than 0 • Justification mode is Align If the text style is annotative the height value defines the paper space height of the text; the model space height depends on the current annotation scale as defined by the CANNOSCALE and CANNOSCALEVALUE system variables.
Rotation angle of text	Specifies the angle of the text: • Enter a number • Pick two points This prompt is not displayed when the justification is set to Align or Fit.
Text	Specifies the text: 1. Enter a line of text, and then press **Enter**. 2. The prompt repeats; enter more text; each additional line of text is positioned under the previous line. 3. Move the cursor to another location in the drawing, and then enter more text 4. Press **Enter** twice to end the command (6.2532 on page 4618)

Grips Editing

Text can be moved directly through grips:

1. Select the text face. Notice that it has one grip at its insertion point.
2. Drag the grip to move the text.

(6.2522 on the following page) Aligned and fitted text have two grips:

Figure 6.2522



- One grip moves the text.
- The second grip stretches and rotates the text. Aligned text also changes its height.

(6.2523)

Figure 6.2523

Procedures

- To create single line text (1.21.18)
- To create multiline text (1.21.18)
- Defining text system variables (1.21.16)

Related Commands

Text (1.21.18) - places single-lines of text in drawings. MText (6.21.34) and -MText (6.21.35) - places paragraph text. AttDef (6.4.32) - defines attribute text. DdEdit (6.10.15) - edits text. Style (6.27.57) - creates and modifies text styles through the Drawing Explorer. -Style (6.27.56) - creates and modifies text styles through the command bar. QText (6.25.6) - toggles between text and rectangular representations. Change (6.9.10) - changes the position of text. TxtExp (6.29.34) - explodes text into polylines. Spell (6.27.41) - checks the spelling of text in drawings. Properties (6.24.52) - modifies the properties of text. Find (6.14.8) - finds and replaces text.

Figure 6.2524

Figure 6.2525

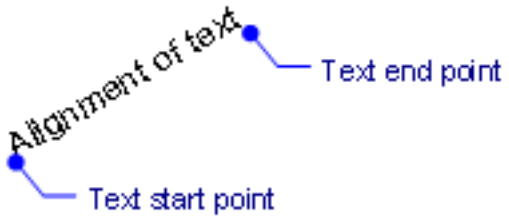

Figure 6.2526

Figure 6.2527

Figure 6.2528

Figure 6.2529

Figure 6.2530

Figure 6.2531

Figure 6.2532

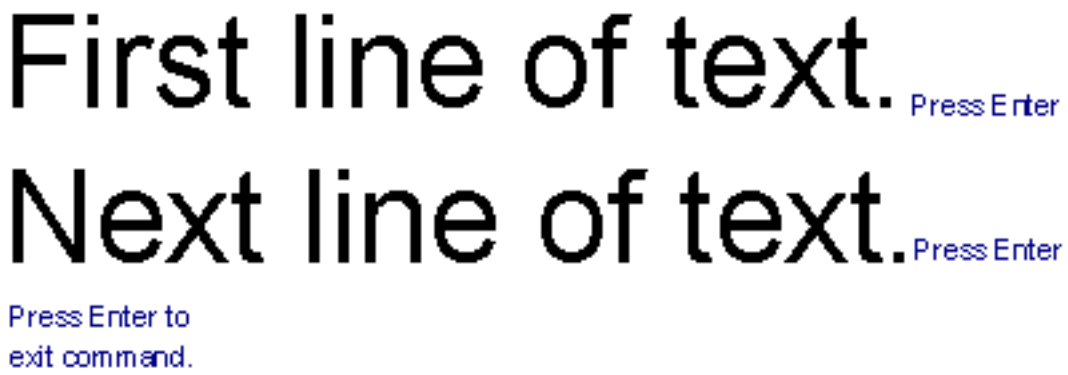

6.29.13 TextScr

(7.3 on page 4931) Displays the Prompt History window (short for "text screen"); this window displays the last

Figure 6.2533

Shape Classic Pro Platinum Mechanical BIM

256 lines of command and prompt text. **Note:** To display greater or fewer lines of command history, change the value of the ScrlHist variable.

Accessing the Command

command bar: **textscr** transparent: **'textscr** shortcut: **F2** menu bar: **View | Prompt History Window : TextScr** Displays window: (6.2534) To close the window:

Figure 6.2534

- Click the **X** in upper right corner
- Press the **F2** function key
- Enter the GraphScr (6.15.21) command

Shortcut Menu Options

Right-click the Prompt History window for the following shortcut menu: (6.2535)

Figure 6.2535

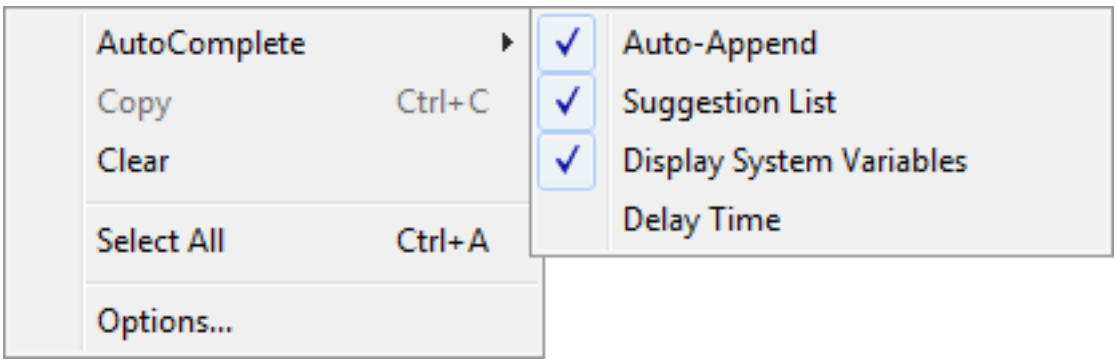

Option	Description
AutoComplete	Sets the autocomplete options; see the AutoComplete (6.4.41) command
Copy	Copies selected text to the Clipboard: 1. Select text by highlighting with the mouse, or else using the **Select All** option 2. Choose the **Copy** option
Clear	Clears the history, after you answer **Yes** to the warning dialog box. **Caution**: this option clears the history from all open drawings.
Select All	Selects all of the text in the history window; useful before using teh Copy command
Paste	Pastes text in the Command Bar. This option is available only when the Clipboard contains text.
Options	Displays the Display Section of the Options dialog box: **Scroll History** - specifies the number of lines of text to remember

Related Commands

AutoComplete (6.4.41) - sets the command line autocomplete mode. CommandLine (6.9.36) - displays the command bar. CommandLineHide (6.9.37) - hides the command bar. GraphScr (6.15.21) - brings the graphics window to the foreground.

6.29.14 TextToFront

(6.2833 on page 4875) Sets the draw order of all text and/or dimensions in the drawing to display on top of all

Figure 6.2536

Shape Classic Pro Platinum Mechanical BIM

other entities. **Note:** To bring hatches to the back, use the HatchToBack (6.16.6) command; to bring any other entity to the front or back, use the DrawOrder (6.10.39) command.

Accessing the Command

command bar: **texttofront** menu bar: **Tools | Draw Order | Bring Text to Front Tools | Draw Order | Bring Dimensions to Front Tools | Draw Order | Bring Text and Dimensions to Front** ribbon: **Draw | Dimensions | Bring Dimensions to Front Draw | Text | Bring Text and Dimensions to Front** toolbar: **Draw Order | : TextToFront Prompts you in the command bar:** Bring to front [Text/Dimensions/Both] <Both>: **(Enter an option, or press Enter to bring both texts and dimensions to front)**

Command Options

Option	Description
Text	Brings text entities only to front
Dimensions	Brings dimension entities only to front
Both	Brings both texts and dimensions to front

Related Commands

DrawOrder (6.10.39) - changes the display order of overlapping entities. DrawOrderByLayer (6.10.40) - sets draw order of overlapping objects through layer names. HatchToBack (6.16.6) - sets the draw order of all hatch entities in the drawing to display behind all other entities.

6.29.15 Time

(6.2833 on page 4875) Reports on time in the drawing.

Figure 6.2537

Shape Classic Pro Platinum Mechanical BIM

Accessing the Command

command bar: **time** transparent: **'time** alias: **ti** menu bar: **Tools | Time Variables** ribbon: **Tools | Inquiry | Time Variables** toolbar: **Inquiry |** **: Time** Reports the time in the Prompt History window: (6.2538) **Then**

Figure 6.2538

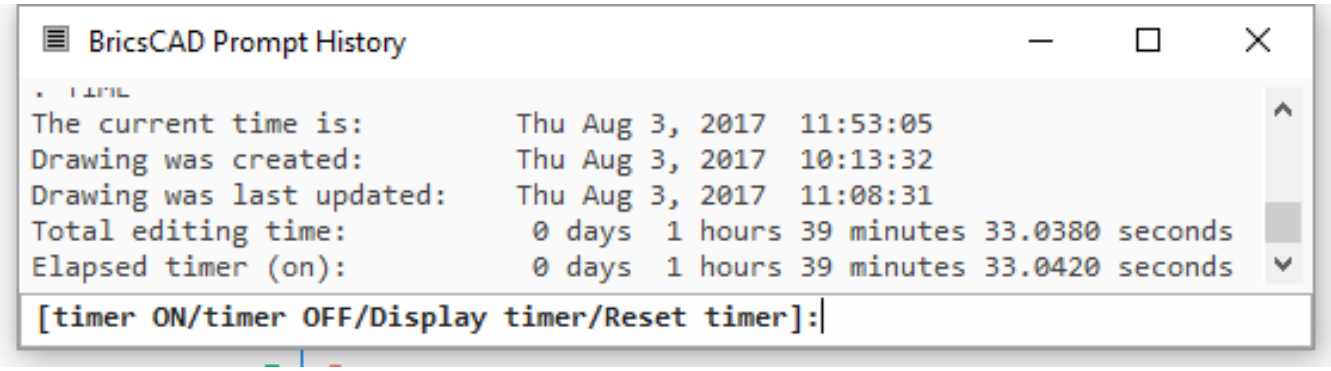

prompts you: [timer ON/timer OFF/Display timer/Reset timer]: **(Enter an option, or else press Enter to exit the command)** Press the F2 function key to close the Prompt History window. This command relies on the accuracy of the computer's built-in clock.

Command Options

Option	Description
timer ON	Turns on the user timer. This can be used to time operations in BricsCAD.
timer OFF	Turns off the user timer.
Display timer	Displays the time again. Updates the time.
Reset timer	Sets the user timer to zero.

Related Command

Status (6.27.48) - reports the status of the drawing.

6.29.16 Tin

(6.2550 on page 4638) Creates a topographical surface from an imported points file or placing new points.

Figure 6.2539

Accessing the Command

Commandline: **TIN** Quad: **Model | Create TIN Surface** Ribbon: **Civil | Create | TIN Surface : Tin Prompts you:** Select entities to create TIN surface or [Import from file/Place points/Create from civil 3d surface]: **(Select entities or choose an option.)** By default, the TIN surface tool is set to the "Select entities" option which allows you to create a toposurface from a selection set of points and polylines.

Command Options

Option	Description
Import from file	Allows creating a toposurface from an imported points file. Displays a dialog box: Users can select multiple point files to create a TIN surface. Choose the file(s) and click Open.
Place points	Creates a toposurface by placing points. **You are prompted: Pick point: (Specify a point)**. **Enter elevation <0.000>: (Type a value or press Enter to accept the default)**. **Pick point: (Specify a point or press Enter to stop adding points)**. At least three points are needed to create a TIN surface (Triangulated Irregular Network).
Create from civil 3d surface	Creates a toposurface from a Civil 3D surface. **You are prompted**: Select a Civil 3D surface: **(Select the wanted Civil 3D surface)**.

Procedures

Creating a Toposurface from a selection set of points and polylines (1.18.6) Creating a Toposurface from an imported points file (1.18.6) Creating a TIN surface from a Civil 3D surface (1.18.6) Displaying the properties of a TIN surface (1.18.6)

Related Commands

TinEdit (1.18.8) - Allows to add/remove boundaries, breaklines, and points to a surface. TinExtract (6.29.18) - Creates a mesh or 3D solid between TIN surfaces or between a TIN surface and elevation or vertical offset. TinMerge (6.29.20) - Combines two or more TIN surfaces (or gradings) into a new TIN surface. TinModify (6.29.21) - Easily deforms or smoothens a selected TIN surface. TinVolume (6.29.23) - Creates a TIN volume surface between a base and comparison TIN surfaces or an elevation. Grading (6.15.25) - Creates a graded surface on existing toposurfaces.

6.29.17 TinEdit

(6.2550 on page 4638) Allows adding/remove boundaries, breaklines, and points to a surface.

Figure 6.2540

Accessing the Command

Commandline: **TINEDIT** Ribbon: **Civil | Modify | Edit TIN Surface : TinEdit Prompts you:** Select TIN surface: **(Select the toposurface.)** Pick points to add to the TIN surface or [Add Points/Add Breaklines/Add bOundaries/Remove Points/Remove Breaklines/Remove bOundaries]: **(Pick points manually or choose an option.)**

Command Options

Option	Description
Add Points	Sets points to a toposurface. **You are prompted:** Select entities: **(Select the entities and press Enter.)**
Add Breaklines	Sets breaklines to a toposurface. **You are prompted:** Select entities: **(Select the entities and press Enter.)**
Add bOundaries	Sets boundaries to a toposurface. **You are prompted:** Select entities for boundary of type: [Outer/Show/Hide] <Outer>: **(Choose an option)** select the bounding entity, and press Enter. • **Outer:** Creates an outer surface boundary. • **Show:** Shows the surface boundary. • **Hide:** Hides the surface boundary.
Remove Points	Deletes points from a surface.
Remove Breaklines	Deletes breaklines from a surface.
Remove bOundaries	Deletes boundaries from a surface.

Procedures

Adding points to a Toposurface (1.18.8) Adding breaklines to a Toposurface (1.18.8) Adding boundaries to a Toposurface (1.18.8)

Related Commands

Tin (6.29.16) - Creates a topographical surface from an imported points file, or placing new points. TinExtract (6.29.18) - Creates a mesh or 3D solid between TIN surfaces or between a TIN surface and elevation or vertical offset. TinMerge (6.29.20) - Combines two or more TIN surfaces (or gradings) into a new TIN surface. TinModify (6.29.21) - Easily deforms or smoothens a selected TIN surface. TinVolume (6.29.23) - Creates a TIN volume surface between a base and comparison TIN surfaces or an elevation. Grading (6.15.25) - Creates a graded surface on existing topo surfaces.

6.29.18 TinExtract

(6.2550 on page 4638) Creates a mesh or 3D solid between TIN surfaces or between a TIN surface and elevation

Figure 6.2541

or vertical offset.

Accessing the Command

Commandline: **TINEXTRACT** Ribbon: **Civil | Create | Mesh/Solid from TIN : TinExtract Prompts you:** Select TIN surface: **(Select the topo surface.)** Enter vertical offset or select [between Surfaces/Elevation] <1>: **(Enter an offset or choose an option.)** Extract as [Mesh/Solid] <Mesh>: **(Choose if you want to extract it as a mesh or as a 3D solid.)**

Command Options

Option	Description
between Surfaces	It creates a mesh or 3D solid between TIN surfaces. You are prompted: **Select second TIN surface: (Select a second TIN surface and press Enter.) Extract as [Mesh/Solid] <Mesh>: (Choose an option.)** • **Mesh:** Creates a mesh between the TIN surfaces. • **Solid:** Creates a 3D solid between the TIN surfaces.
Elevation	It creates a mesh or 3D solid vertically from a TIN surface to an elevation. You are prompted: **Enter elevation <0.000>: (Enter the wanted elevation.) Extract as [Mesh/Solid] <Mesh>: (Choose an option.)** • **Mesh:** Creates a mesh between the TIN surfaces. • **Solid:** Creates a 3D solid between the TIN surfaces.

Procedures

Creating a Mesh/Solid from a TIN Surface (1.18.9)

Related Commands

Tin (6.29.16) - Creates a topographical surface from an imported points file, or placing new points. TinEdit (1.18.8) - Allows adding/remove boundaries, breaklines, and points to a surface. TinMerge (6.29.20) - Combines two or more TIN surfaces (or gradings) into a new TIN surface. TinModify (6.29.21) - Easily deforms or smoothens a selected TIN surface. TinVolume (6.29.23) - Creates a TIN volume surface between a base and comparison TIN surfaces or an elevation. Grading (6.15.25) - Creates a graded surface on existing topo surfaces.

6.29.19 TInsert

(6.2833 on page 4875) Inserts blocks into the cell of a table (short for "table insert").

Figure 6.2542

Accessing the Command

command bar: **tinsert** menu bar: **Insert | Insert block in cell : TInsert Prompts you in the command bar:** Pick table cell: **(Chose a cell in a table)** Displays a dialog box see below.

1. Choose a block.
2. Click **OK**. The program displays the Table toolbar; see the TableMod (6.29.5) command.
3. Choose options in the toolbar, such as inserting more blocks in the same and other cells.
4. Press **Esc** twice to end the command.

Command Options

Option	Description
Pick table cell	Choose any cell in a table.

Dialog Box Options

(6.2543 on page 4628)

Option	Description
Name	Specifies the name of the block or drawing to insert. • To insert a block: 1. Click the droplist 2. Choose the name of a block already defined in the drawing • To insert a drawing: 1. Click **Browse**. 2. In the Open Drawing File dialog box, choose a folder 3. From the **Files of Type** droplist, choose the file format, DWG or DXF 4. Select a drawing file 5. Click **Open** When the cell is small, the block or drawing may be barely perceptible. You may need to increase the size of the row or column to accommodate the blocks. A cell can hold text and one or more blocks. When a 3D model is pasted into the cell, the 2D planview is displayed: (6.2544 on page 4628)

Properties	Determines the size of the block in the cell: **Scale** - specifies the size of the block (unavailable when AutoScale is turned on): • Numbers larger than 1.0 make the block larger • **1** - inserts the block at its actual size • Numbers smaller than 1.0 make the block smaller • Negative numbers flip the block upside down **AutoScale** - size the block to fit the cell: • **On** - the block is resized to fit the cell • **Off** - the cell is resized to fit the block **Rotation** - rotate the block about its center point (and not its insertion point); enter an angle: • Positive numbers rotate the block counter clockwise • **0** - does not rotate the block • Negative numbers rotate the block clockwise
Cell Alignment	Aligns the block in the cell: (6.2545 on page 4629) 1. Click the droplist 2. Choose a justification mode
OK	Exits the dialog box, inserts the block, and returns to the Table toolbar

Figure 6.2543

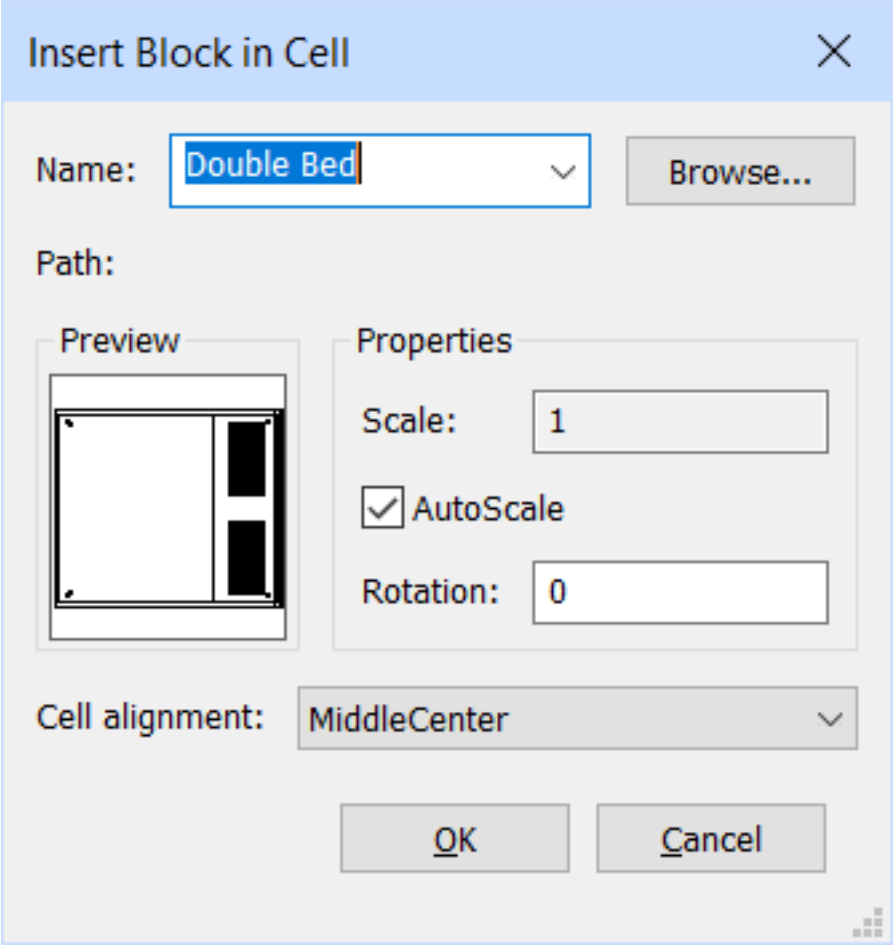

Related Commands

Table (6.29.1) - creates a table entity in the drawing through a dialog box. Tablemod (6.29.5) - modifies the properties of a selection of table cells. Tabledit (6.29.3) - edits the cell content. TableExport (6.29.4) - exports the content of a table entity in CSV file format. TableStyle (6.29.6) - creates and edits table styles through the Drawing Explorer - Table Styles dialog box.

Figure 6.2544

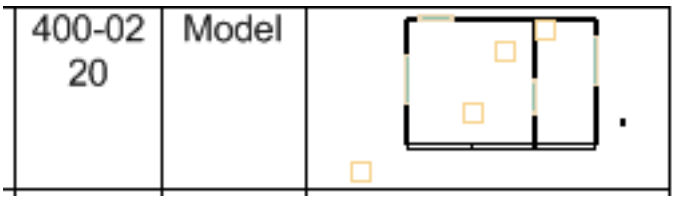

Figure 6.2545

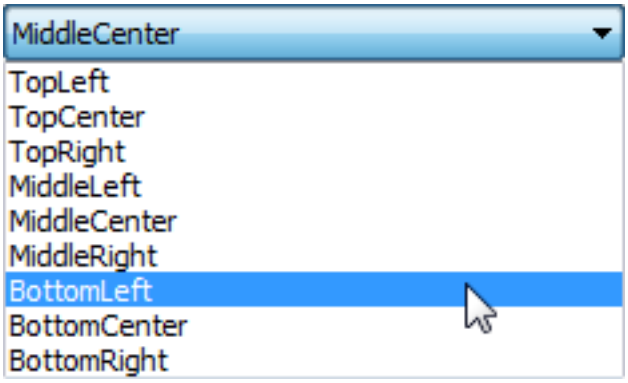

6.29.20 TinMerge

(6.2550 on page 4638) Combines two or more TIN surfaces (or gradings) into a new TIN surface.

Figure 6.2546

Accessing the Command

Commandline: **TINMERGE** Ribbon: **Civil | Modify | Merge TIN Surfaces : TinMerge Prompts you:** Select base TIN surface: **(Select the base topo surface.)** Select TIN surfaces to merge: **(Select the top surfaces you want to merge with the base topo surface.)** Remove merged TIN surfaces [Yes/No] <No>: **(Press ENTER to merge the surfaces without removing the original surfaces, Press Y to remove the original entities)**

Procedures

Merging TIN Surfaces (1.18.9)

Related Commands

Tin (6.29.16) - Creates a topographical surface from an imported points file, or placing new points. TinEdit - Allows adding/remove boundaries, breaklines, and points to a surface. TinExtract (6.29.18) - Creates a mesh or 3D solid between TIN surfaces or between a TIN surface and elevation or vertical offset. TinModify (6.29.21) - Easily deforms or smoothens a selected TIN surface. TinVolume (6.29.23) - Creates a TIN volume surface between a base and comparison TIN surfaces or an elevation. Grading (6.15.25) - Creates a graded surface on existing topo surfaces.

6.29.21 TinModify

(6.2550 on page 4638) Easily deforms or smoothens a selected TIN surface.

Figure 6.2547

Accessing the Command

Commandline: **TINMODIFY** Ribbon: **Civil | Modify | Deform TIN Surface : TinModify Prompts you:** Select TIN surface: **(Select the topo surface.)** Select modification method [Deform/Smoothen] <Deform>: **(Choose an option.)**

Command Options

Option	Description

Deform	Modifies the selected TIN surface or creates the deformable part as a new TIN surface. You are prompted: Enter radius or [specify Contour/select Entity/draw Polygon] <10>: **(Choose an option.)** • **Enter radius: (Enter a radius for the deformation.)** You are Prompted: Specify the location to deform or [Radius]: **(Choose a location where you want the deformation.)** Set elevation or select deformation method [Cosine/Sine] <Cosine>: **(Enter the wanted elevation or enter C or S for respectively a cosine or a sine deformation method.)** Modify existing or [create New/Existing] <Existing>: **(Press ENTER to modify the surface or press N to first add a new modification)** • **specify Contour:** Creates a deformation with a contour. You are prompted: Pick contour location: **(Pick a contour for the deformation.)** Modify existing or [create New/Existing] <Existing>: **(Press ENTER to modify the surface or press N to first add a new modification)** • **select Entity:** Creates a deformation with an elevated entity. You are prompted: Select closed entity: **(Select a closed entity for the deformation.)** Enter offset distance <1>: **(Enter an offset distance.)** Specify the location to deform: **(Choose a location where you want the deformation.)** Set elevation or [Balanced]: **(Enter the wanted elevation or enter B to specify net volume (net volume=fill-cut) when creating surface deformation.)** Modify existing or [create New/Existing] <Existing>: **(Press ENTER to modify the surface or press N to first add a new modification)** • **draw Polygon:** Creates a deformation with an elevated polygon. You are prompted: Pick point <ENTER to close polygon>: **(Pick points for a polygon and press ENTER to close the polygon.)** Enter offset distance: **(Enter an offset distance.)** Specify the location to deform: **(Choose a location where you want the deformation.)** Set elevation or [Balanced]: **(Enter the wanted elevation or enter B to specify net volume (net volume=fill-cut) when creating surface deformation.)** Modify existing or [create New/Existing] <Existing>: **(Press ENTER to modify the surface or press N to first add a new modification)**

Smoothen	You are prompted: Enter radius or [select Entity/draw Polygon] <10>: **(Choose an option.)** • **Enter radius: (Enter a radius for the smoothening.)** You are prompted: Select location to smoothen or [Radius]: **(Choose a location where you want the smoothening.)** • **select Entity:** Smoothens the surface part between the boundaries of an entity. You are prompted: Select closed entity: **(Select a closed entity for the smoothening.)** Select location to smoothen: **(Choose a location where you want the smoothening.)** • **draw Polygon:** Smoothens the surface part between the boundaries of a polygon. You are prompted: Pick point <ENTER to close polygon>: **(Pick points for a polygon and press ENTER to close the polygon.)** Select location to smoothen: **(Choose a location where you want the smoothening.)**

Procedures

Add a deformation on a TIN Surface (1.18.9) Smoothening a TIN Surface (1.18.9)

Related Commands

Tin (6.29.16) - Creates a topographical surface from an imported points file, or placing new points. TinEdit (1.18.8) - Allows adding/remove boundaries, breaklines, and points to a surface. TinExtract (6.29.18) - Creates a mesh or 3D solid between TIN surfaces or between a TIN surface and elevation or vertical offset. TinMerge (6.29.20) - Combines two or more TIN surfaces (or gradings) into a new TIN surface. TinVolume (6.29.23) - Creates a TIN volume surface between a base and comparison TIN surfaces or an elevation. Grading (6.15.25) - Creates a graded surface on existing topo surfaces.

6.29.22 Tips

Display of the Tips panel, which provides helpful advice on using certain commands. (There is no command named Tips; to display this panel, right-click a toolbar or the ribbon, and then choose Tips from the context menu.)

Accessing the Command

Context menu: **right-click a toolbar or the ribbon, and then choose Tips** Displays a panel: (6.2548 on the next page) When you start certain commands, the panel displays a short animation and additional information on using the command. Shown below is the result for the PolySolid command. (6.2549 on page 4636)

Figure 6.2548

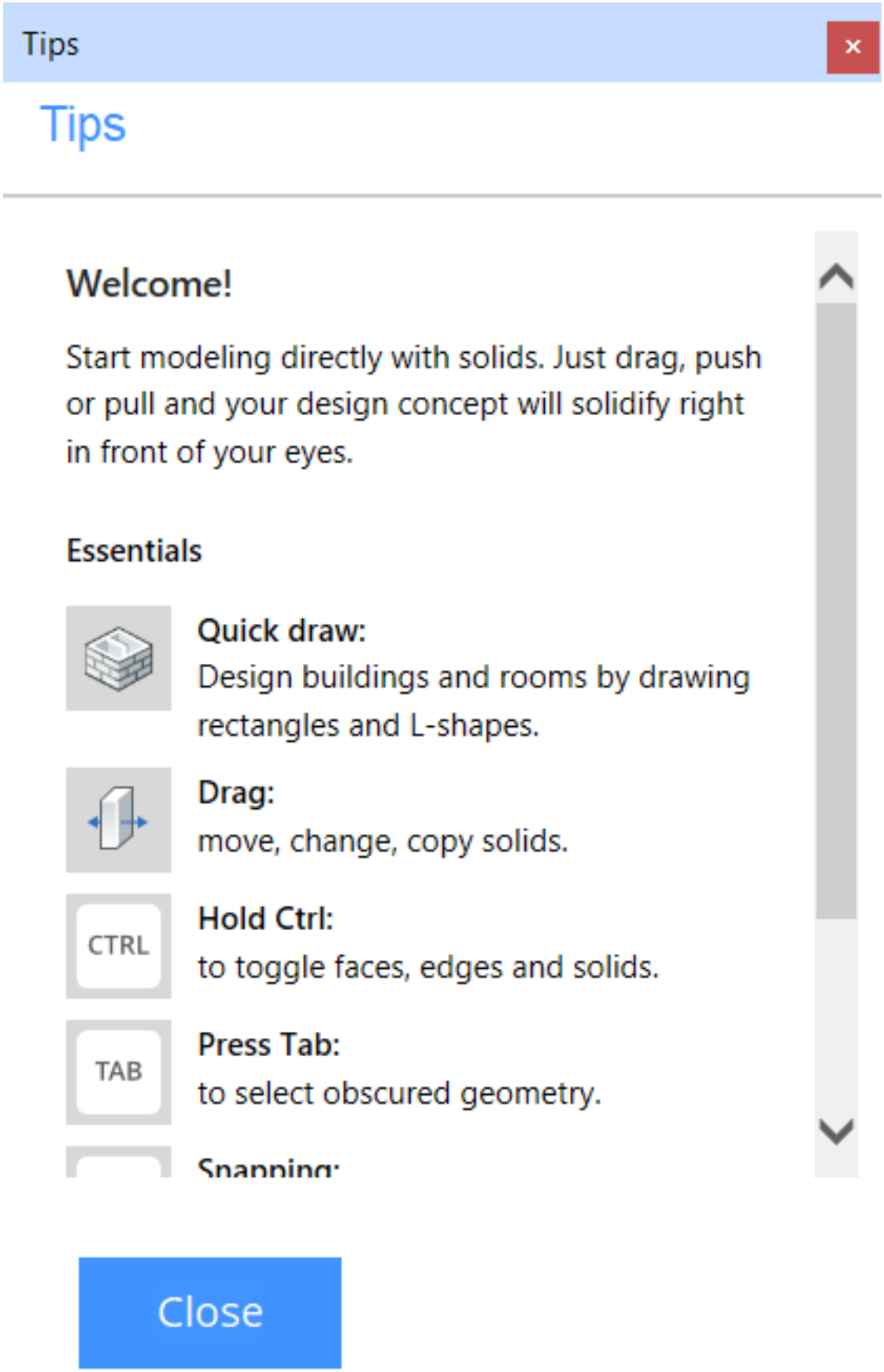

Figure 6.2549

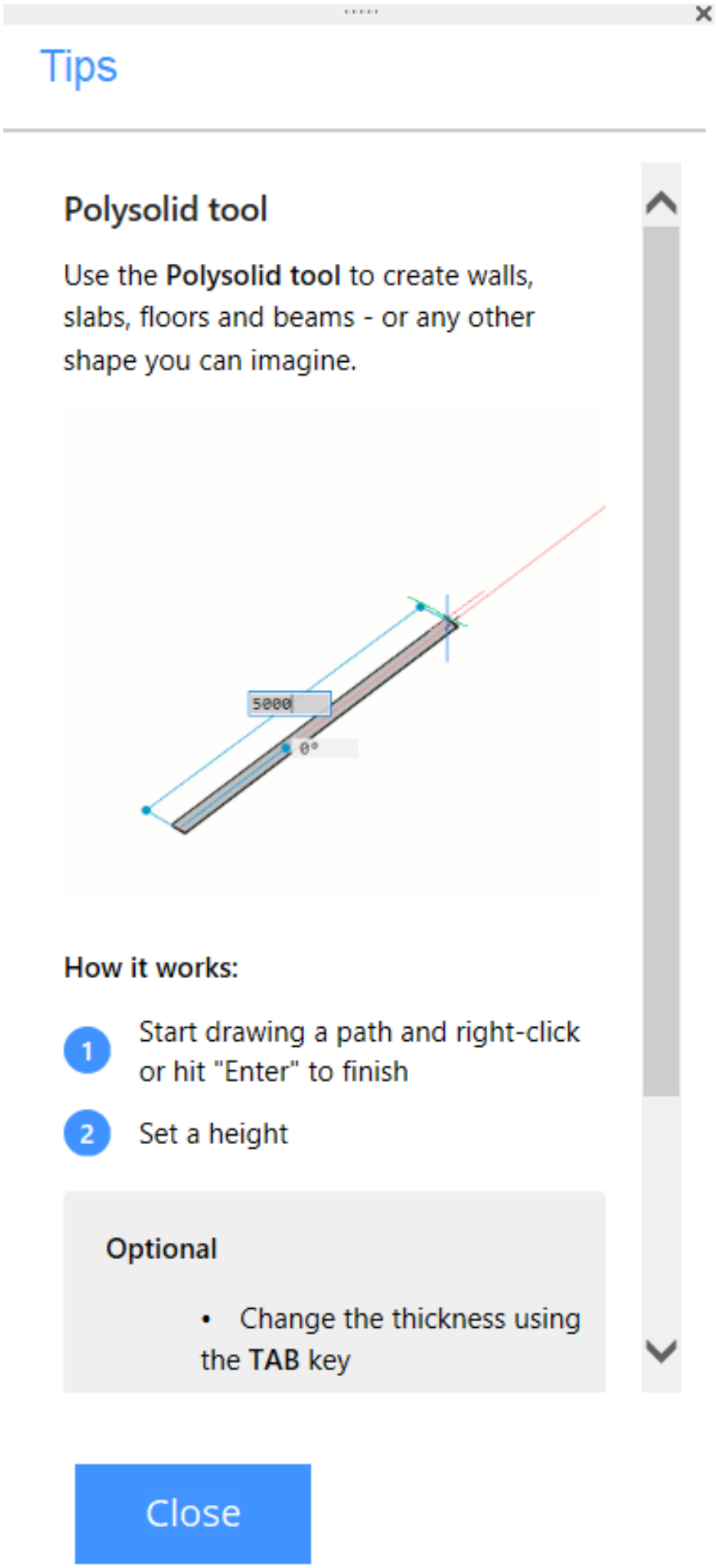

Command Options

Option	Description
Close	Closes the panel

Related Commands

Help (6.16.8) - displays online help for the current command when you press **F1**

6.29.23 TinVolume

(6.2550) It creates a TIN volume surface between a base and comparison TIN surfaces or an elevation.

Figure 6.2550

Accessing the Command

Commandline: **TINVOLUME** Ribbon: **Civil | Create | TIN Volume Surface : TinVolume Prompts you:** Select base TIN surface: **(Select the base topo surface.)** Select comparison TIN surface or [Elevation]: **(Choose an option.)**

Command Options

Option	Description
Select comparison TIN surface	It creates a TIN volume surface between a base and comparison TIN surfaces. **You are prompted:** Select bounding area: **(Select a bounding area for the Tin volume surface.)**
Elevation	It creates a TIN volume surface between a base and an elevation. **You are prompted:** Enter elevation <0.000000>: **(Enter the wanted elevation.)** Select bounding area: **(Select a bounding area for the TIN volume surface.)**

Procedures

Creating a TIN Volume (1.18.9)

Related Commands

Tin (6.29.16) - Creates a topographical surface from an imported points file, or placing new points. TinEdit (1.18.8) - Allows adding/remove boundaries, breaklines, and points to a surface. TinExtract (6.29.18) - Creates a mesh or 3D solid between TIN surfaces or between a TIN surface and elevation or vertical offset. TinMerge (6.29.20) - Combines two or more TIN surfaces (or gradings) into a new TIN surface. TinModify (6.29.21) - Easily deforms or smoothens a selected TIN surface. Grading (6.15.25) - Creates a graded surface on existing topo surfaces.

6.29.24 Tolerance

(6.2833 on page 4875) Places tolerance symbols in drawings. (6.2552) **Note:** Tolerance symbols are also placed

Figure 6.2551

Figure 6.2552

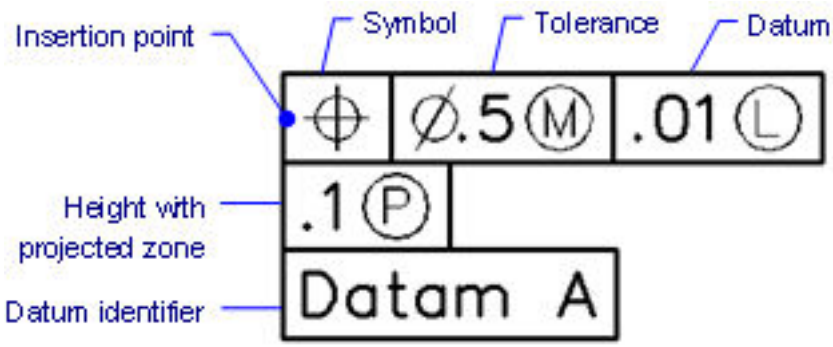

by the QLeader (6.25.1) command.

Accessing the Command

command bar: **tolerance** alias: **tol** menu bar: **Dimensions | Tolerance** ribbon: **Draw | Dimensions | Tolerance** toolbar: **Dimensions |** **: Tolerance** Displays a dialog box: (6.2553) Select one or more tolerance symbols and

Figure 6.2553

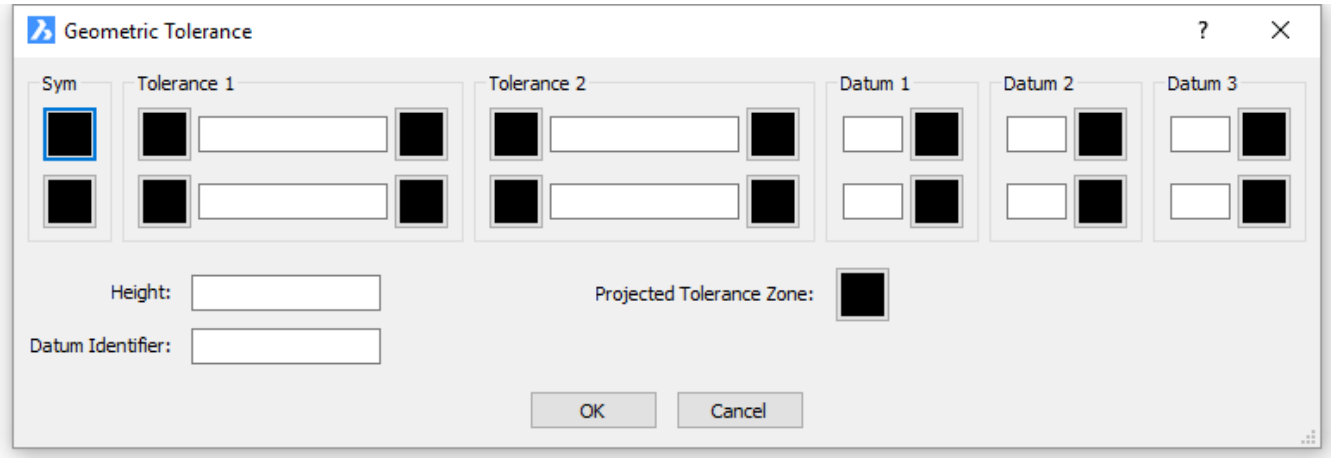

enter values, and then click OK. Prompts you in the command bar: Select location for tolerance: **(Specifies the insertion point for the tolerance symbol)**

Geometric Tolerance Dialog Box Options

Option	Description

Symbol	Inserts a tolerance symbol; displays dialog box: (6.2555 on page 4642) 1. Choose a symbol 2. Click **OK** 3. Repeat to add more symbols
Tolerance 1 **and** Tolerance 2	Specifies tolerance specification: (6.2556 on page 4642) • **Diameter** - toggles the diameter symbol • **Value** - specifies the tolerance value • **Material condition** - displays dialog box when clicked: (6.2557 on page 4643)
Datum 1, Datum 2, **and** Datum 3	Specifies the datum reference: (6.2558 on page 4643) • **Value** - specifies the datum value. • **Material condition** - click to display the Material Condition dialog box.
Height	Specifies the height of the tolerance symbols.
Datum Identifier	Specifies datum indentifier, such as Datum A.
Projected Tolerance Zone	Toggles the projected tolerance zone symbol

Tolerance Symbols

Symbol	Characteristic	Type
	Position	Location
	Concentricity or Coaxiality	Location
	Symmetry	Location
	Parallelism	Orientation
	Perpendicularity	Orientation
	Angularity	Orientation
	Cylindricity	Form
	Flatness	Form
	Circularity or Roundness	Form

	Straightness	Form
	Profile of a surface	Profile
	Profile of a line	Profile
	Circular Run-out	Run-out
	Total Run-out	Run-out

Material Condition Symbols

Symbol	Definition
	At maximum material condition (MMC), a feature contains the maximum amount of material stated in the limits.
	At least material condition (LMC), a feature contains the minimum amount of material stated in the limits.
	Regardless of feature size (RFS) indicates that the feature can be any size within the stated limits.

Grips Editing

Tolerances can be edited directly through grips:

1. Select the tolerance. Notice that it has one grip.
2. Drag the grip to move the tolerance.

(6.2554 on the next page)

Figure 6.2554

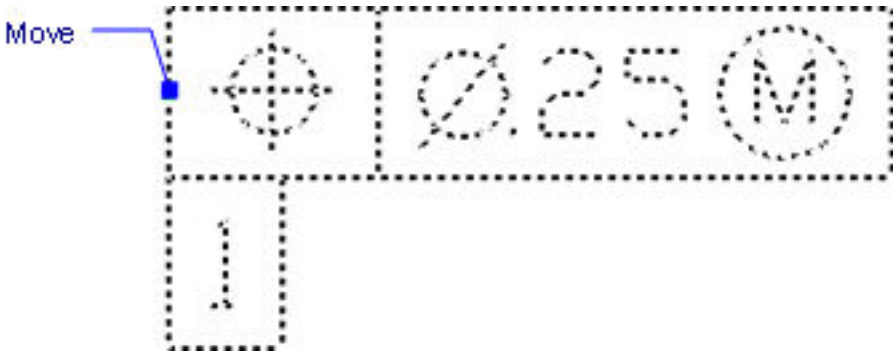

Procedures

- To create a geometrical tolerance frame (1.21.15)

Related Commands

Leader (6.20.19) - attaches tolerances to leader lines. DimOrdinate (6.11.15) - draws x and y ordinate dimensions.

Figure 6.2555

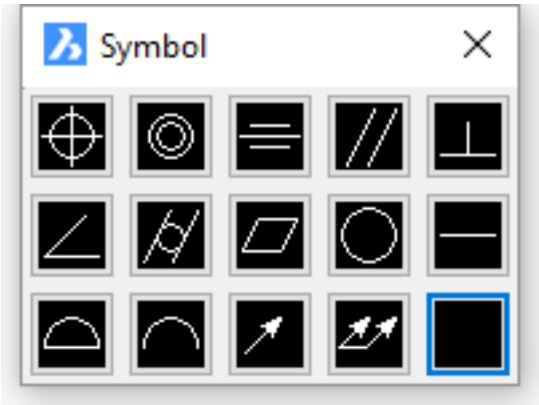

Figure 6.2556

Figure 6.2557

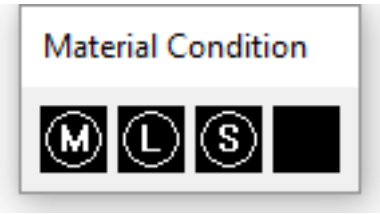

Figure 6.2558

6.29.25 Toolbar

(6.2833 on page 4875) Toggles the display of toolbars at the command line.

Figure 6.2559

Accessing the Command

command bar: **toolbar** alias: **-toolbar : Toolbar Prompts you in the command bar:** Enter Toolbar name or [All] <All>: **(Enter the name of a toolbar, or press Enter to turn all toolbars on or off)** Enter an option [Show/Hide] <Show>: **(Choose an option)**

Command Options

Option	Description
Enter toolbar name	Specifies the name of a toolbar.
ALL	Specifies all toolbars.
Show	Displays the specified toolbar(s).
Hide	Hides the specified toolbar(s).

Procedures

- Toolbars (1.8.3)
- Toolbar Flyouts (1.8.3)
- Opening a toolbar (1.8.3)
- Closing a toolbar (1.8.3)
- To restore the default toolbars (1.8.3)
- To set the icon size (1.8.3)
- To set the position and visibility property of a toolbar (1.8.3)

Related Commands

CommandLine (6.9.36) - shows the command line. CommandLineHide (6.9.37) - hides the command line. Customize (6.9.66) - customizes toolbars. CuiLoad (6.9.60) and MenuLoad (6.21.14) - load CUI files that define toolbars and other user interface elements. CuiUnload (6.9.61) and MenuUnload (6.21.15) - load CUI files that define toolbars and other user interface elements. GraphScr (6.15.21) - brings the graphics window to the foreground. Scrollbar (6.27.10) - toggles the display of the scroll bars. StatBar (6.27.47) - toggles the display of the status bar. TextScr (6.29.13) - brings the text window to the foreground.

6.29.26 ToolPalettes

(6.2833 on page 4875) Opens the Tool Palettes panel.

Figure 6.2560

Accessing the Command

command bar: **toolpalettes** context menu: right-click a toolbar or the ribbon, and then choose **Tool Palettes** : **ToolPalettes** Displays the Tool Palettes panel: (6.2561) Drag an icon from the panel into the drawing.

Figure 6.2561

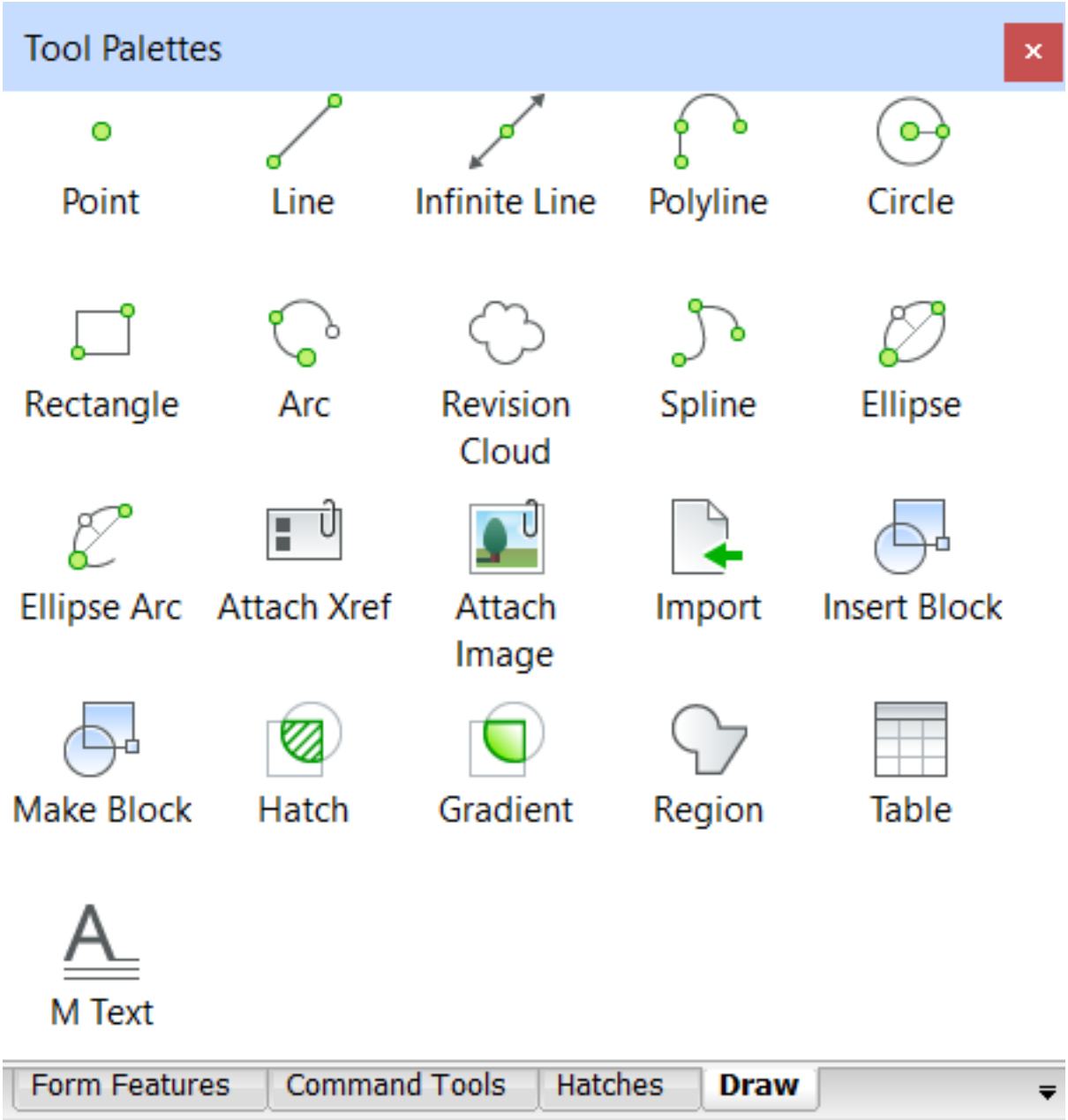

Icon Context Menu Options

Right-click an icon to see this context menu: (6.2562 on the next page)

Figure 6.2562

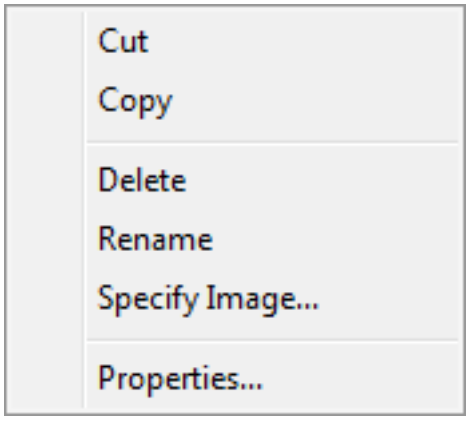

Option	Description
Cut	Removes the icon and places it in the Clipboard; to paste, right-click a blank area of a palette
Copy	Copies the icon and places it in the Clipboard; to paste, right-click a blank area of a palette
Delete	Removes the icon and its content from the palette
Rename	Renames the icon
Specify Image	Replaces the icon with a raster image in one of the following formats: • BMP • GIF • JPEG and JPG • PNG • TIFF 1. Opens the Select Image File dialog box; choose a file 2. Click **Open**
Properties	Displays the Tool Properties dialog box; the content varies according to the type of tool selected; see below

Palette Context Menu Options

Right-click a blank part of a palette to see this context menu: (6.2563)

Figure 6.2563

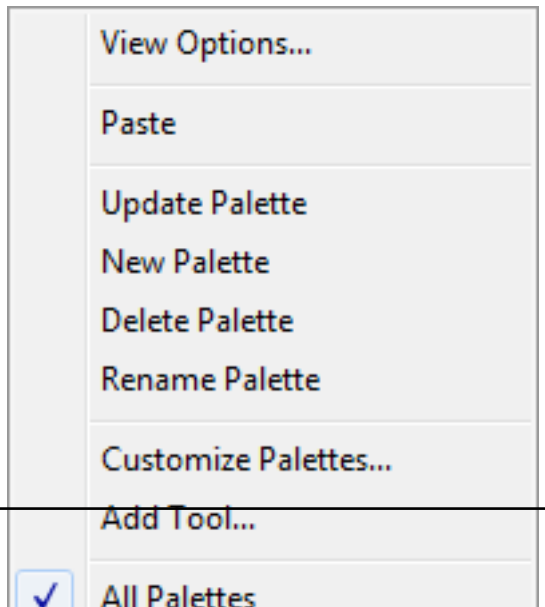

Rename Palette	Renames the current palette; enter a new name: (6.2567 on page 4651)
Customize Palettes	Determines which palettes are loaded into the program, and which ones are part of a group; displays the Customize dialog box, which has nothing to do with the other Customize dialog box; see below.
Add Tool	Displays the Workspaces tab of the real Customize dialog box
All Palettes	Toggles the display of all palettes: • **On** - displays all palettes • **Off** - displays only those palettes that are part of a group

Properties Dialog Box

To access this dialog box, right-click an icon and then choose **Properties**: (6.2564 on the following page)

Option	**Description**
Name	Names the icon
Description	Describes the function of the icon
Command String	Specifies the macro to run when you click the icon; you can use any macro characters used for menus and toolbar buttons
General	Specifies the properties of the entity; the properties vary, depending on the tool

Figure 6.2564

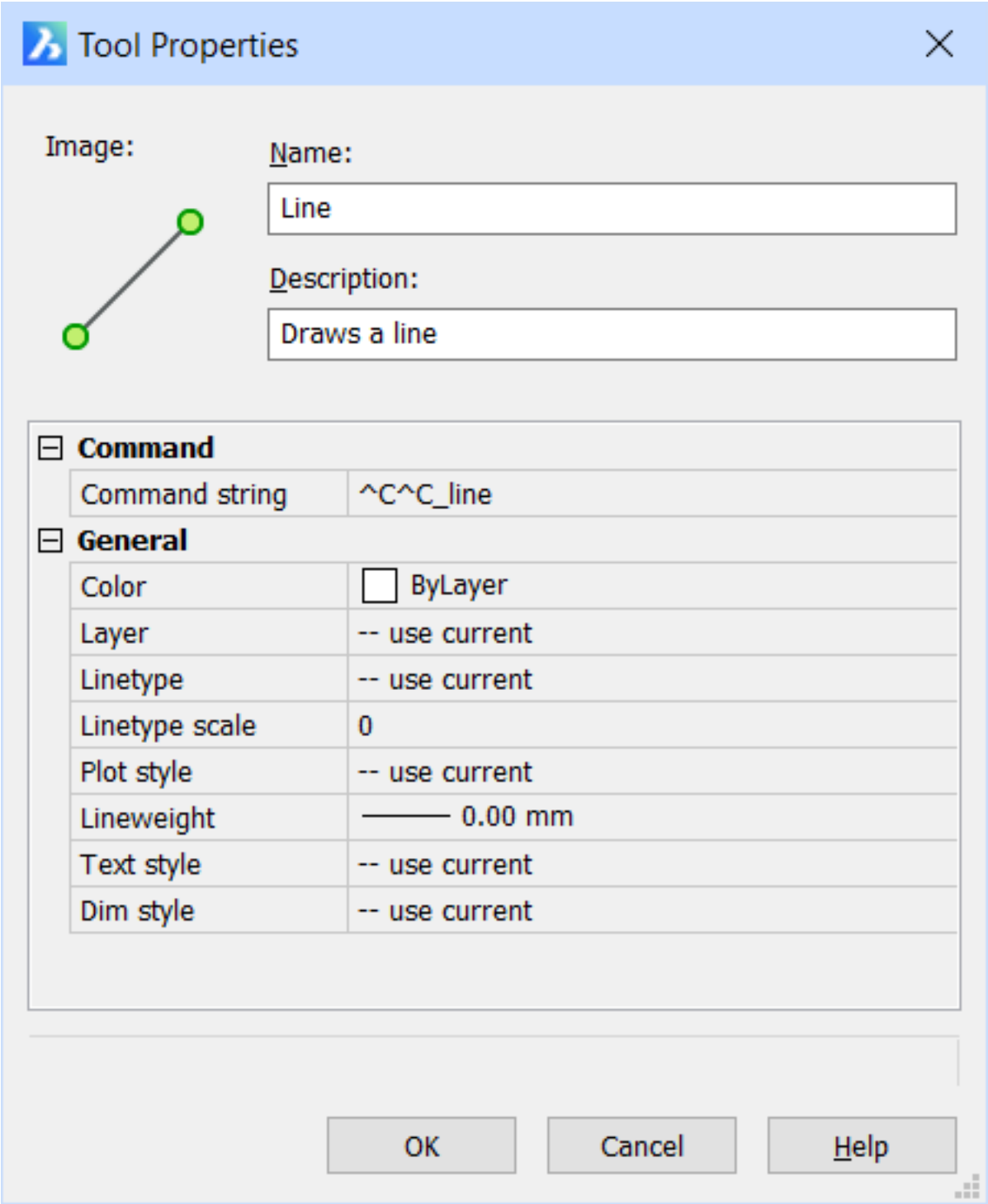

View Options Dialog Box

To access this dialog box, right-click a blank area and then choose **View Options**: (6.2565)

Figure 6.2565

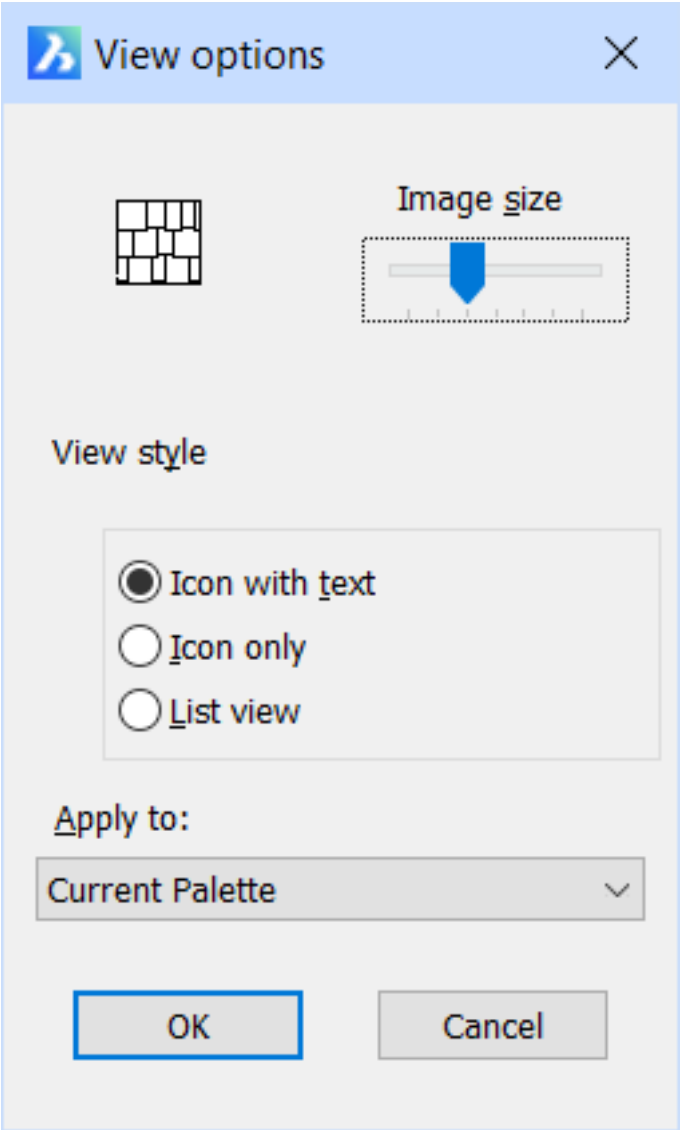

Option	Description
Image Size	Specifies the size of the icons; drag the slider to make them larger and smaller
View Style	Determines how the icons and accompanying text are displayed • **Icon with text** - display icons with text • **Icon only** - display only icons, to save space • **List view** - display small icons with text in a list, as shown below: (6.2568 on page 4651)
Apply To	Determines which palettes the changes should apply to: • **Current palette** - applies the change(s) to all icon on the current palette • **All palettes** - applies the changes to all palettes

Customize Dialog Box

To access this dialog box, right-click a blank area and then choose **Customize**: (6.2566) To add a palette to a

Figure 6.2566

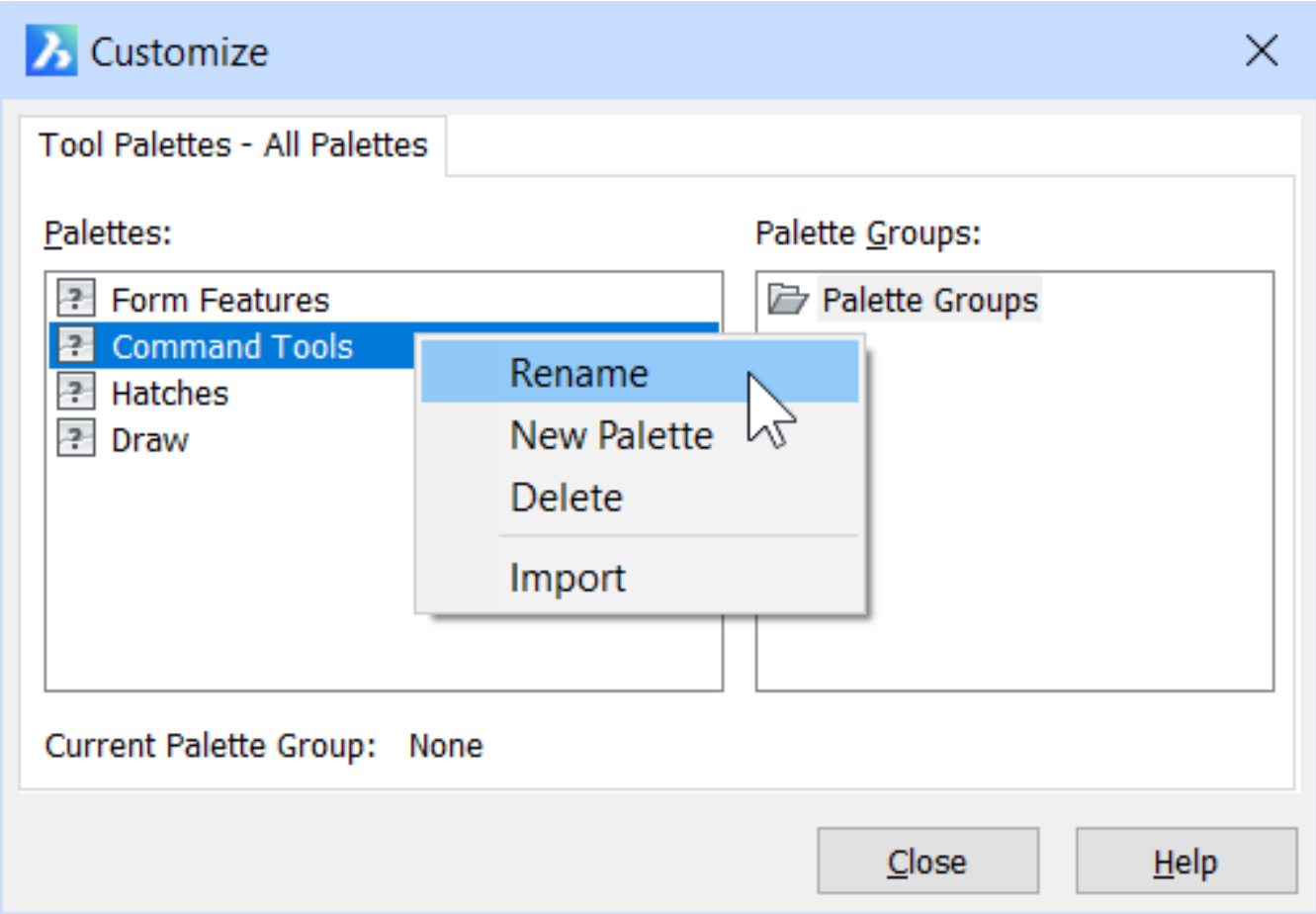

group, drag it form the Palettes pane to the Palette Groups pane. Once in a group, you can turn groups of palettes on and off by turning the associated group on and off.

Option	Description
Rename	Renames the palette
New Palette	Creates a new, blank palette
Delete	Removes the palette
Import	Imports tool palettes in the following formats: • **XTP** - XML-format files • **BTC** - BricsCAD tool palette format • **ATC** - AutoCAD tool palette format To export a palette, follow these steps: 1. Create a new group 2. Add one or more palettes to a group 3. You could rename the group "Export" 4. Right-click the group, and then choose **Export**

Procedures

- To set the view options (1.10.7)

- Adding a new tool palette (1.10.7)
- To open the customize dialog box (1.10.7)
- Importing a tool palette (1.10.7)
- Working with tool palette groups (1.10.7)
- To rename a tool palette (1.10.7)
- To delete a tool palette (1.10.7)
- Adding a hatch pattern (1.10.7)
- Adding a block (1.10.7)
- Adding a command (1.10.7)
- Editing a tool (1.10.7)
- Managing tools (1.10.7)

Related Commands

ToolPalettesClose (6.29.27) - closes the Tool Palettes panel. -ToolPanel (6.29.28) - allows to control the display of tool panels, such as the Properties Bar, the Ribbon or the Sheet Sets panel from the command line. TpNavigate (6.29.30) - allows to load a tool palette or tool palette group by name. If not already open, displays the Tool Palettes panel.

Figure 6.2567

Figure 6.2568

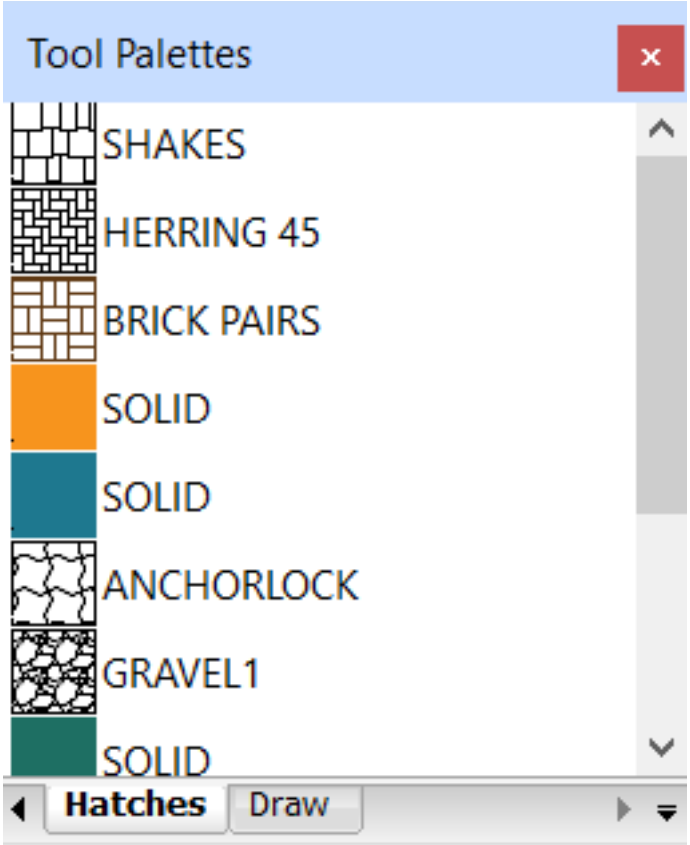

6.29.27 ToolPalettesClose

(6.2833 on page 4875) Closes the Tool Palettes panel.

Figure 6.2569

Accessing the Command

command bar: **toolpalettesclose : ToolPalettesClose** Closes the Tool Palette panel. Use the ToolPalettes (6.29.26) command to open it again.

Command Options

No Options

Related Commands

ToolPalettes (6.29.26) - opens the Tool Palettes panel. -ToolPanel (6.29.28) - allows to control the display of tool panels, such as the Properties Bar, the Ribbon or the Sheet Sets panel from the command line.

6.29.28 -ToolPanel

(6.2833 on page 4875) Toggle the display of panels -- Properties, Ribbon, Sheet Sets, and son --at the command

Figure 6.2570

line.

Accessing the Command

command bar: **-toolpanel : -ToolPanel Prompts you in the command bar:** Enter name of Tool Panel to show or hide or [? to list all panels]: **(Type the name of a tool panel, or press ? to list the names of panels)** Enter an option [Show/Hide/Toggle] <Show>: **(Choose an option, or else press Enter to accept the default option)**

Command Options

Option	Description
Enter name of Tool Panel to show or hide	Specifies the name(s) to panels to show or hide; enter the name of one panel.
? to list all panels	Lists the names in alphabetical order of the panels in this edition of the program: `Tool Panels: Mechanical Browser Attachments BIM Composi`
Show	Displays the tool panel
Hide	Hides the tool panel
Toggle	Toggles the display of the tool panel: if it is on, then this option turns it off -- and vice versa

Procedures

- To open/close a panel (1.8.2)

Related Commands

AttachmentsPanelOpen (6.4.31) - opens the Attachments panel. AttachmentsPanelClose (6.4.30) - closes the Attachments panel. ComponentsPanelOpen (6.9.41) - opens the Components panel. ComponentsPanelClose (6.9.40) - closes the Components panel. ContentBrowserclose (6.9.44) - closes the Content Browser panel. ContentBrowserOpen (6.9.45) - opens the Content Browser panel. CommandLine (6.9.36) - displays the command line. CommandLineHide (6.9.37) - hides the command line. LayersPanelClose (6.20.4) - opens the Layers panel. LayersPanelOpen (6.20.5) - closes the Layers panel. MatBrowserClose (6.21.5) - closes the materials browser. MatBrowserOpen (6.21.6) - opens the materials browser, which shows an overview of available high-resolution render materials. MechanicalBrowserClose (6.8.32) - closes the Mechanical Browser panel. MechanicalBrowserOpen (6.8.33) - opens the Mechanical Browser panel. ParametersPanelOpen (6.24.8) - opens the Parameters panel. ParametersPanelClose (**??**) - closes the Parameters panel. Properties (6.24.52) - displays the Properties panel with properties of selected entities. PropertiesClose (6.24.54) - closes the Properties panel. ReportPanelClose (6.8.34) - closes the Report panel. ReportPanelOpen (6.8.35) - opens the Report panel. Ribbon (6.26.33) - displays the ribbon. RibbonClose (6.26.34) - hides the ribbon. SheetSet (6.27.31) - Opens the Sheet Sets panel. SheetSetHide (6.27.32) - closes the Sheet Set panel. StructurePanel (6.27.55) - opens the Structure panel. StructurePanelClose (6.27.53) - closes the Structure panel. ToolPalettes (6.29.26) - opens the Tool Palettes panel. ToolPalettesClose (6.29.27) - closes the Tool Palettes panel.

6.29.29 Torus

(7.3 on page 4931) Draw a torus (donut shape):

Figure 6.2571

- Classic: torus is drawn from a 3D polyface mesh (left).
- Other license levels is drawn as a 3D solid (right).

(6.2572)

Figure 6.2572

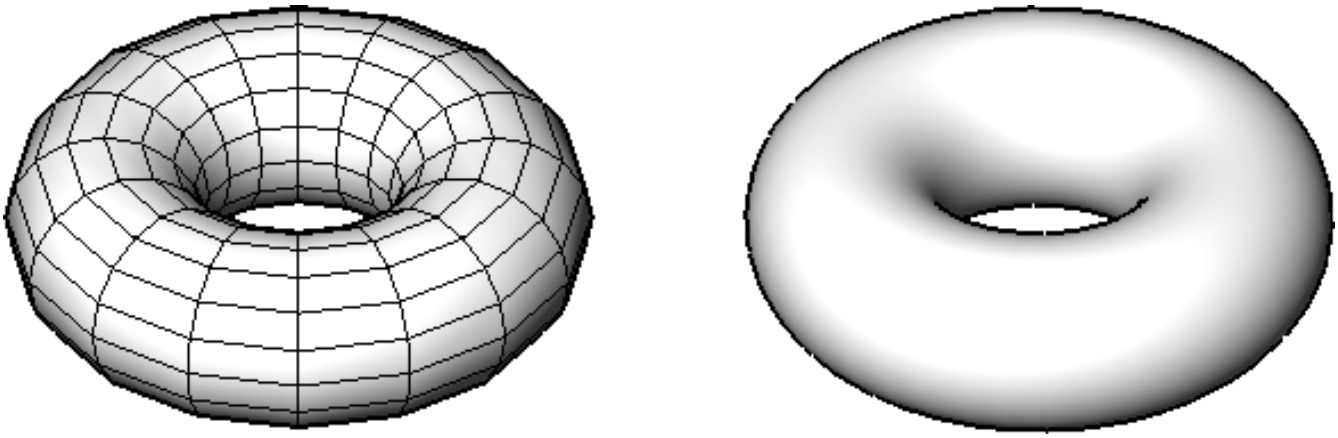

Accessing the Command

command bar: **torus** menu bar: **Model| 3D Solids | Torus** ribbon: **Solid | Create | Primitive | Torus** toolbar: **3D Solids |** **: Torus Prompts you in the command bar:** Center of whole torus: <0,0,0> **(Pick a point, or enter x,y,z coordinates.)** Set Radius of whole torus or [Diameter]: **(Specify the outer radius, or press D)** Set radius of body of torus [Diameter]: **(Specify the tube radius, or type D)** (6.2573)

Figure 6.2573

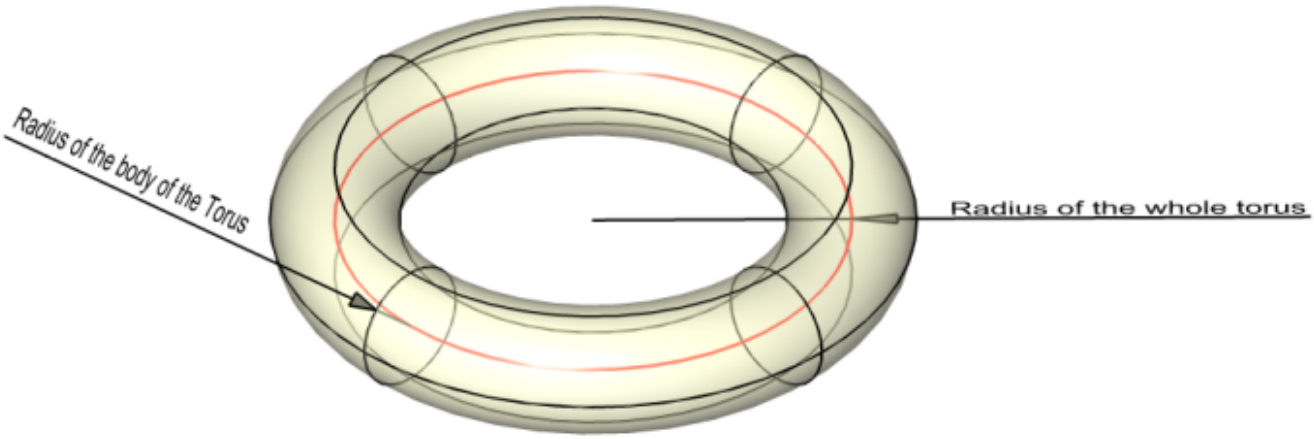

Command Options

Option	Description
Center of whole torus	Specifies the center of the torus: • Pick a point in the drawing • Enter x,y,z coordiantes • Press **Enter** to accept the default coordinates
Radius of whole torus	Specifies the overall radius of the torus; note that the distance is measured from the center of the tube (body).
Radius of body of torus	Specifies the radius of the torus body, or tube. It is not necessary for the body radius to be smaller than the whole radius.
Diameter	Specifies the diameters of the whole torus and/or body.

Related Commands

Box (6.6.17) - creates 3D boxes as solid models. Cone (6.9.42) - creates 3D cones as solid models. Cylinder (6.9.59) - creates 3D cylinders as solid models. Dish (6.10.31) - creates the lower half of 3D balls as solid models. Dome (6.10.35) - creates the upper half of 3D balls as solid models. Extrude (6.13.22) - extrudes 2D entities into 3D solid models. Interfere (6.17.18) - creates 3D volumes of intersecting 3D solid models. Intersect (6.17.19) - removes volumes not in common between two solid models. MassProp (6.21.4) - reports the mass properties of 3D solid models and 2D regions. Pyramid (6.24.61) - creates a pyramid as a 3D solid (Pro and Platinum). Creates a pyramid as a polygon mesh (Classic) Revolve (6.26.31) - revolves 2D entities into 3D solid models. Slice (6.27.36) - cuts 3D solids into two parts. SolidEdit (6.27.39) - edits the bodies, faces, and edges of 3D models. Sphere (6.27.42) - creates 3D balls as solid models. Subtract (6.27.58) - removes one solid model from a second. Union (6.30.6) - joins two or more solid models into a single entity. Wedge (6.33.7) - creates 3D wedges as solid models.

6.29.30 TpNavigate

(6.2833 on page 4875) Loads a tool palette or palette group by name. If not already open, displays the Tool

Figure 6.2574

Palettes panel (short for "tool palette navigation").

Accessing the Command

command bar: **tpnavigate : Tpnavigate Prompts you in the command bar:** Specify tool palette to display or [palette Group]: **(Type the name of a tool palette or group)**

Command Options

Option	Description
Specify tool palette to display	Specifies the tool palette to load: enter the name of a palette. When you enter the wrong name, the program responds: **Unable to find a palette or group by that name**
palette Group	Load a palette group; prompts you: **Specify palette group to display - (type the name of a palette group.)**

Related Commands

ToolPalettes (6.29.26) - opens the Tool Palettes panel.

6.29.31 Trace

(6.2833 on page 4875) Draws traces (like wide lines) with mitered vertices. **Note:** This command is rarely used

Figure 6.2575

Shape Classic Pro Platinum Mechanical BIM

as the PLine (6.24.28) command is more convenient. (6.2577)

Figure 6.2576

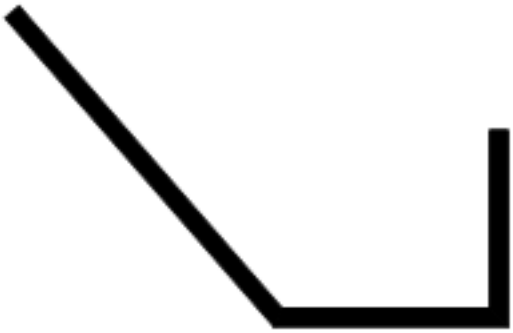

Accessing the Command

command bar: **trace** menu bar: **Draw | Trace** ribbon: **Draw | Draw | Polygons | Trace** toolbar: **Draw | Polygons | : Trace Prompts you in the command bar:** Width of trace <0.5000>: **(Enter a number, pick two points, or press Enter to accept the default)** Start of trace: **(Pick a point, or enter x,y coordinates)** Next point: **(Pick another point)** Next point: **(Pick another point, or else press Enter to exit the command)** This command draws the trace segments in an unusual manner: The trace is not drawn until the second pick point. The delay allows BricsCAD to determine the mitering needed at vertices, which this command does automatically. The FillMode variable affects the look of traces: (left) on and (right) off. (6.2577) (6.2578 on the next page)

Figure 6.2577

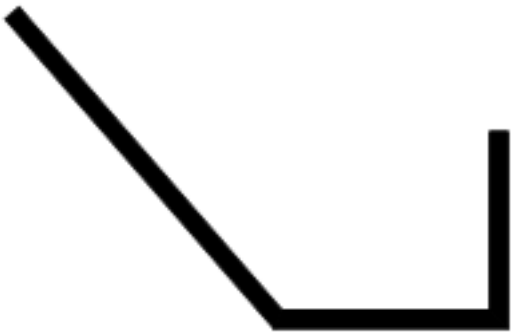

Figure 6.2578

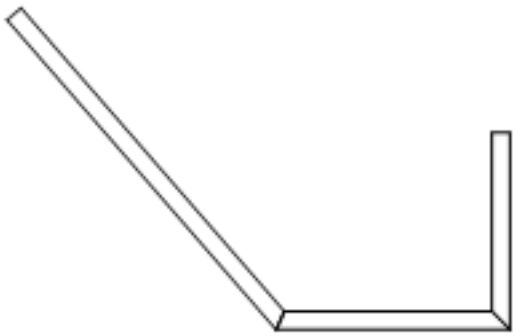

Command Options

Option	Description
Width of trace	Specifies the width of the trace: • Enter a number • Pick two points
Start of trace	Specifies the start of the trace: • Pick a point • Enter x,y coordinates
Next point	Specifies the subsequent end points. • Pick a point Enter x,y coordinates • Press **Enter** to exit the command

Procedures

- Drawing traces (1.17.22)

Related Commands

Line (6.20.30) - draws line segments. PLine (6.24.28) - draws polyline segments and arcs with constant and variable width. Solid (6.27.38) - draws 3- and 4-sided solid-filled areas. Donut (6.10.36) - draws wide and solid-filled circles. LWeight (6.20.40) - gives most entities visual width.

6.29.32 Transparency

(7.3 on page 4931) Toggles the transparency of monotone images. **Note:** To change the transparency of entities,

Figure 6.2579

use the Transparency property in the Layer (6.20.2) and Properties (6.24.52) commands. (6.2580)

Figure 6.2580

Accessing the Command

command bar: **transparency** transparent: **'transparency** ribbon: **Insert | Images | Image Transparency** toolbar: **Image |** **: Transparency Prompts you in the command bar:** Enter transparency mode [OPN/OFF] <OFF>: **(Type ON or OFF)** When transparency is on, the background color of the image is transparent. This command works only with raster images attached to the drawing that have a monochrome palette.

Command Options

Option	Description
ON	Turns on transparency.
OFF	Turns off transparency.

Related Commands

Image (6.17.3) - controls the parameters of the image file. ImageAttach (6.17.5) - places raster images in drawings. -ImageAttach (6.17.6) - attaches raster images to the drawing; displays prompts in the command bar. ImageAdjust (6.17.4) - changes the properties of images through the Properties palette. ImageQuality (6.17.9) - toggles the quality of the image.

6.29.33 Trim

(7.3 on page 4931) Trims entities to a cutting line; extends entities when you hold down the **Shift** key. (6.2582)

Figure 6.2581

Figure 6.2582

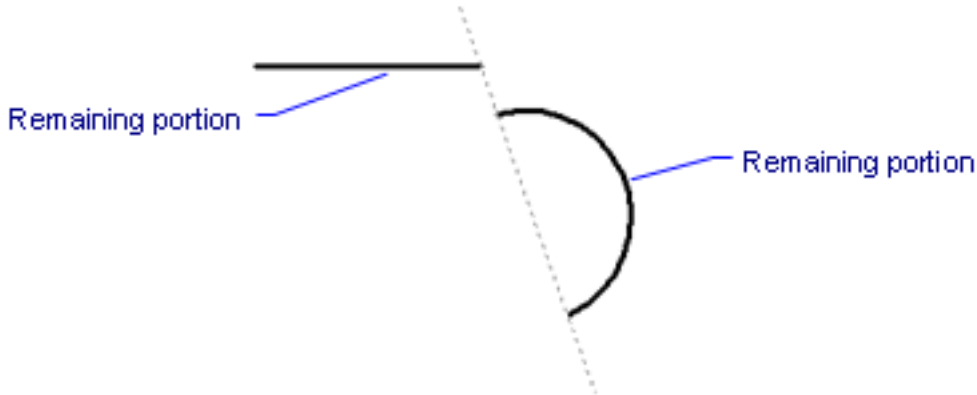

Accessing the Command

command bar: **trim** alias: **tr** menu bar: **Modify | Trim** ribbon: **Change | Modify | Trim** toolbar: **Modify |** **: Trim Prompts you in the command bar:** Select cutting entities for trim <ENTER to select all>: **(Choose one or more entities, or press Enter to select all entities in the drawing)** Entities in set: 1 Select cutting entities for trim <ENTER to select all>: **(Choose more entities, or else press Enter to continue the command)** (6.2583) Select entity to trim

Figure 6.2583

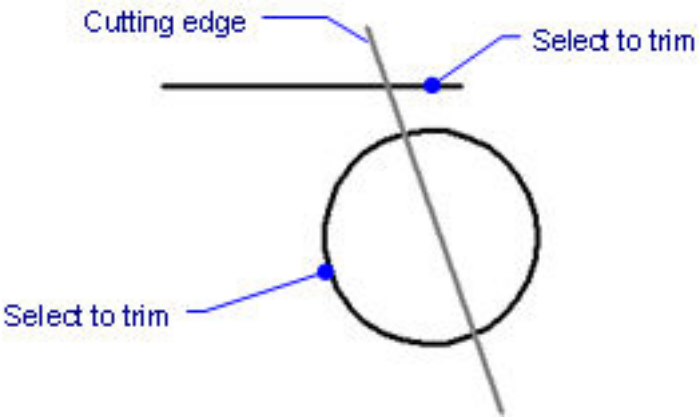

or shift-select to extend or [Fence/Crossing/Edge mode/ Projection/ eRase]: **(Pick a single entity to be trimmed, or enter an option, or press Enter to end the command)**

Command Options

Option	Description

Select cutting entities for trim	Selects the entities to use as trimmers: • Choose one or more entities; you can even select text • Press **Enter** to select all entities in the drawing; entities can both be cutlines and be cut These entities define where crossing entities are trimmed.
Shift-select to extend	Extends the picked entities instead of trimming them: Hold down the **Shift** key while selecting entities to be extended
Select entity to trim	Chooses the entity to be trimmed. Select a single entity; only one entity can be trimmed at a time. Your pick point defines the portion of the entity to be removed: (6.2584 on the next page)
Edge mode	Toggles edge mode; prompts you: **Extend/No extend - (type E or N.)** • **Extend** - trims entities that do not physically intersect the cutting entity. (6.2585 on the following page) • **No extend** - trim only entities that intersect. (6.2586 on the next page) This option is affected by the setting of the Projection option; see below.
Fence	Cuts entities interactively; prompts you: 1. **First point of fence - (specify the fence's starting point.)** 2. **Next fence point - (specify the next point; press Enter to exit this option.)** As you pick fence points in the drawing, BricsCAD immediately trims entities under the fence. (6.2587 on page 4663) The portion of each entity between other entities is trimmed. Use this option together with ALL (select all entities to trim).
Crossing	Cuts entities interactively; prompts you: 1. **First corner of crossing window - (specify the first corner.)** 2. **Second corner of crossing window - (specify the second corner.)** The portions of the entities that cross the specified rectangle are trimmed.
Projection	Defines how intersections are projected; prompts you: **None/Ucs/View - (enter an option:)** • **None** - entities are not projected • **Ucs** - entities are projected according to the current UCS • **View** - entities are projected according to the current viewpoint This option affects the operation of the Edge option.
Erase	Deletes selected entities; prompts you: **Select entities to delete - (select the entities.)**
Undo	Undoes the last trim action. Repeat this option undo earlier trim actions.

Procedures

- To trim entities (1.24.22)

Related Commands

Break (6.6.18) - cuts parts out of entities. Chamfer (6.9.9) - chamfers intersections. Extend (6.13.20) - Extends open entities to a boundary. Fillet (6.14.7) - fillets intersections. Settings (6.27.23) - specifies parameters for trims.

Figure 6.2584

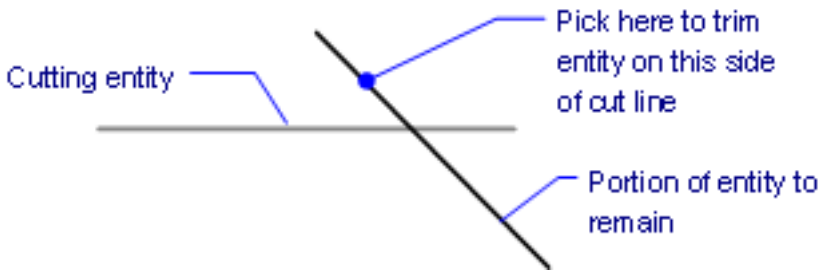

Figure 6.2585

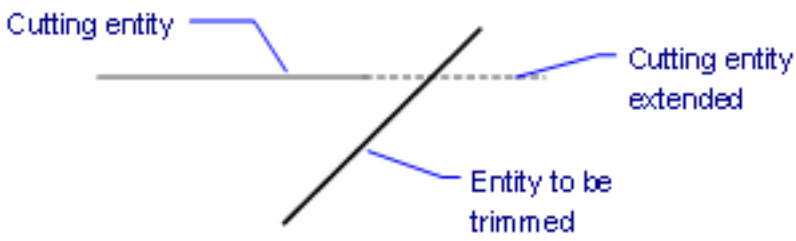

Figure 6.2586

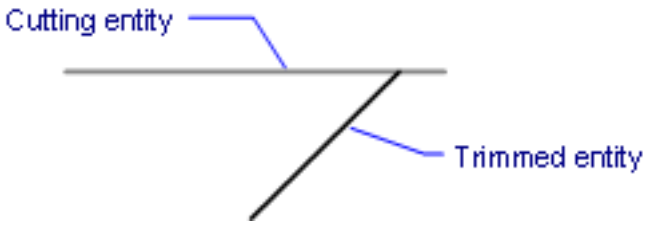

Figure 6.2587

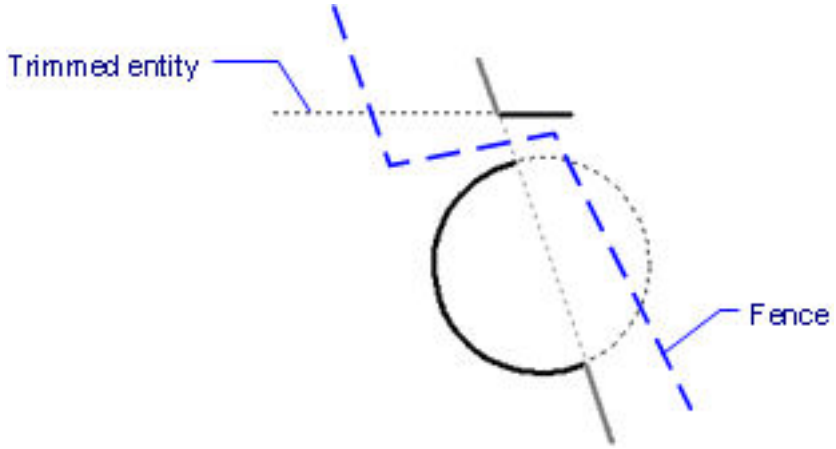

6.29.34 TxtExp

(6.2833 on page 4875) Explodes text into polylines (short for "text explode"). (6.2589)

Figure 6.2588

Figure 6.2589

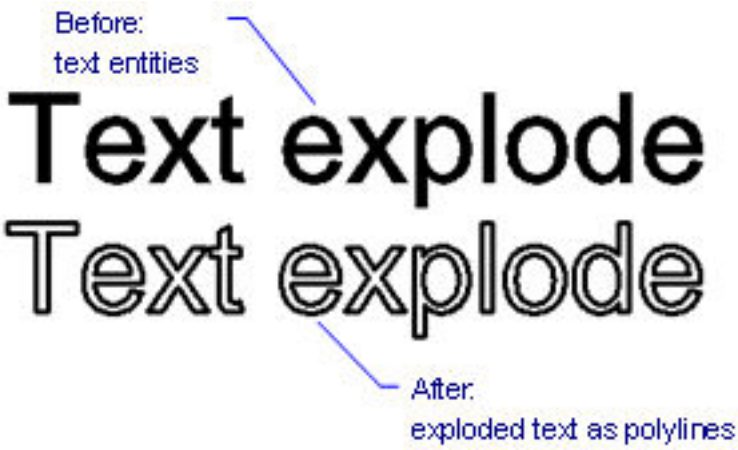

Accessing the Command

command bar: **txtexp** menu: **Modify | Explode Text : TxtExp Prompts you in the command bar:** Select text to be exploded: **(Choose one or more text entities)** Select text to be exploded: **(Choose more text entities, or press Enter to end entity selection)** SHP and TTF fonts are exploded to individual polylines and polyarcs. (6.2590)

Figure 6.2590

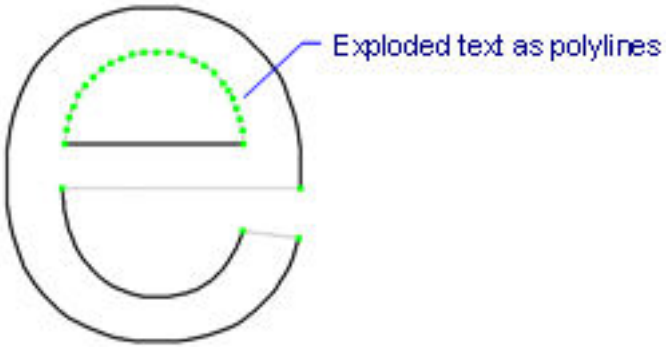

Command Options

Option	Description

Select text to be exploded	Selects the text that you want exploded into polylines: • Choose more text entities • Enter **all** to select all text in the drawing; the program filters out non-eligible entities • Press **Enter** to end entity selection This command does not explode attributes in blocks or text in tables, or text in another space (model vs paper). Standalone attributes are, however, exploded.

Tutorial: Unlock BricsCAD's extra features Click here (1.15.1) to watch

Command Options

Option	Description
Select text to be exploded	Chooses the text to be exploded into polylines. Use any entity selection method. Press Enter to end entity selection.

Procedures

- To explode text (1.21.20)

Related Commands

Text (1.21.18) and -Text (6.29.12) - create text. MText (6.21.34) and -MText (6.21.35) - create paragraph text. Explode (6.13.14) - explodes non-text entities. U (6.30.1) - undoes the explosion.

6.30 U

6.30.1 U

(7.3 on page 4931) Undoes the last command that you entered.

Figure 6.2591

Accessing the Command

command bar: **u** shortcut: **Ctrl+Z** menu bar: **Edit | Undo** ribbon: **Home | Edit | Undo** toolbar: **Standard |** : **U Reports to you in the command bar:** Undo: **(name of command)**

Command Options

No options.

Related Commands

Undo (6.30.5) - undoes one or more commands. Redo (6.26.8) - redoes the last undone command. Oops (6.23.7) - unerases the last erased object, including newly created blocks. Zoom (6.35.7) - utilizes the Previous option to show the previous view.

6.30.2 Ucs

(7.3 on page 4931) Creates and displays UCSs through the command bar (short for "user-defined coordinate

Figure 6.2592

Shape Classic Pro Platinum Mechanical BIM

system").

Accessing the Command

command bar: **ucs** menu bar: **Model | Direct Modeling | Align UCS** ribbon: **Solid | Plane | Align UCS : Ucs Prompts you in the command bar:** Specify origin of UCS or [Face/NAmed/Entity/Previous/View/X/Y/Z/Z Axis/ Move/ World] <World>: **(Pick a point to specify the origin, enter an option, or else press Enter for the WCS.)**

Command Options

Option	Description
Specify origin of UCS	Specifies a new UCS through one, two, or three points in the drawing. Prompts you: 1. **Specify origin of UCS - (pick a point, or enter x,y,z coordinates.)** 2. **Point on X-axis/<Accept> - (enter an option)** • **Point on X-axis**: Pick a point to show the direction of the x axis; the program ghosts a line between the origin and the cursor • **Accept**: Press **Enter** to keep the orientation of the x,y axes as they are; this moves the UCS to a new origin. 3. **Point on the XY-plane with positive Y value or <Accept> - (enter an option)** • **Point on the XY-plane with positive Y value:** Pick a point to show the direction of the y axis, which determines the angle of the x,y-plane • **Accept**: Press **Enter** to keep the x,y plane flat
Face	Aligns the UCS to a face of a 3D solid. This option works only with flat 3D faces, and not curved ones, such as on a sphere. Prompts you: 1. **Select entity - (click the face of a 3D solid; the x-axis of the UCS lies on the edge closest to you pick point.)** 2. **Enter an option [Flip/Xrotate/Yrotate] <accept> - (enter an option.)** • **Flip** - reverses the direction of the Z-axis • **Xrotate** - rotates the UCS 180° about the X-axis • **YRotate** - rotates the UCs 180° about the Y-axis • **Accept** - Press **Enter** to accept the UCS orientation picked by the program

NAmed

Creates, restores, and deletes named UCSs; prompts you: **Enter an option [Restore/Save/Delete/? for ucs list]** - **(enter an option:)**

- **Restore** - restores a named UCS; prompts you: **UCS name to restore** - **(enter the name of a UCS.)** As a shortcut, you can enter R directly at the 'Specify origin of UCS' prompt.
- **Save** - saves the current UCS by a name; prompts you: **Enter name for saving UCS, or ? for list** - **(enter an option:)**
  - Enter a name by which to save the UCS. As a shortcut, you can enter S directly at the 'Specify origin of UCS' prompt.
  - Press **?** to list UCS names already saved in this drawing
- **Delete** - erases a named UCS from the drawing; prompts you: **UCS name(s) to delete, or ? for list** -
  - Enter one or more names of UCSs; separate the names with commas. As a shortcut, you can enter D directly at the 'Specify origin of UCS' prompt.
  - Press **?** to list UCS names already saved in this drawing
- **? for ucs list** - lists the names of UCSs in the drawing; prompts you: **Name(s) of UCS to list <* for all>** - **(specify the names to list:)**
  - ***** - lists all UCS names
  - **name*** - lists names of UCSs that begin with **name**
  - **name** - lists the UCS specified by name If necessary, press **F (6.29.13)**2 (6.29.13) to view the history prompt window. As a shortcut, you can enter ? directly at the 'Specify origin of UCS' prompt.

Entity

Aligns the UCS to a selected entity; prompts you: **Select entity for UCS definition** - **(choose a single entity)**; the orientation and type of entity define the orientation of the UCS. (6.2593 on the facing page)

- The UCS origin is located to the end point, center point, or vertex closest to the pick point.
- The x-axis is aligned with the entity or an edge
- The x,y-plane is aligned to the entity's plane
- For ambiguous objects with obvious orientation, like a circle, the orientation is maintained

(6.2594 on page 4670)

Previous

Changes the UCS to the previous one.

View	Sets the UCS to the current viewpoint: • The x axis and y axis are parallel to the view edges • The z axis is perpendicular to the view, with positive Z-axis pointing to the viewer. • The origin is copied from the previous coordinate system.
X	Rotates the current UCS about the x axis; prompts you: **Enter angle of rotation about X axis - (specify an angle or pick two points.)**
Y	Rotates the current UCS about the y axis; prompts you: **Enter angle of rotation about Y axis - (specify an angle or pick two points.)**
Z	Rotates the current UCS about the z axis; prompts you: **Enter angle of rotation about Z axis - (specify an angle or pick two points.)**
ZAxis	Sets the UCS relative to the z-axis; prompts you to define the Z-axis: 1. **Origin point - (pick a point, or enter x,y,z coordinates.)** 2. **Point on positive Z-axis - (pick another point, or enter x,y,z coordinates.)** • The second point defines the positive Z-axis. • The X • Y-plane is perpendicular to the Z-axis with the X-axis horizontal and the Y-axis pointing upwards.
Move	Moves the origin of the current UCS, keeping the orientation of the axes; prompts you: **Origin point <0,0,0> - (pick point, or enter x,y,z coordinates.)**
World	Switches to the WCS (world coordinate system).

Related Commands

ExpUcs (6.13.19) - creates, modifies, and deletes named UCSs through the Drawing Explorer. UcsIcon (6.30.3) - controls the appearance of the UCS icon. SetUcs (6.27.25) - sets the UCS to a specified viewpoint. Plan (6.24.27) - changes the viewpoint to the plan view of the WCS or current UCS. DdVPoint (6.10.23) - changes the 3D viewpoint of the drawing through a dialog box. VPoint (6.31.19) - changes the 3D viewpoint of the drawing through the command bar. Settings (6.27.23) - sets parameters of UCSs.

Figure 6.2593

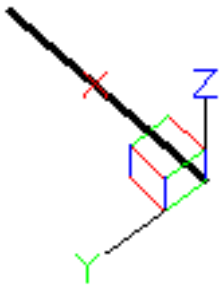

Figure 6.2594

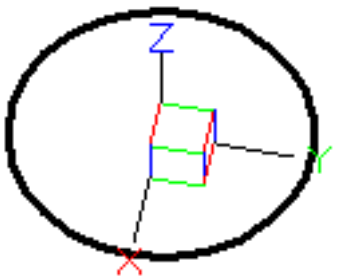

6.30.3 UcsIcon

(7.3 on page 4931) Controls the display of the UCS icon (short for "user-defined coordinate system icon"). (6.2598

Figure 6.2595

on the next page) **Note:** The colors denote the directions of the axes:

- **Red** - x axis
- **Green** - y axis
- **Blue** - z axis

Accessing the Command

command bar: **ucsicon : UcsIcon Prompts you in the command bar:** [ucs icon ON/ucs icon OFF/display in All views/display at ORigin/display in Corner] <ON>: **(Enter an option)** The properties of the UCS icon can be changed by the User Coordinate System section of the Settings (6.27.23) dialog box.

Command Options

Option	Description
ucs icon ON	Turns on the display of the UCS icon: • UCS icon in wireframe and hidden visual styles: (6.2597 on the following page) • UCS icon in all other visual styles: (6.2598 on the next page) • UCS icon in paperspace layouts: (6.2599 on page 4673) The colors of the axes are controlled by the COLORX, COLORY and COLORZ system variables: (6.2600 on page 4673)
ucs icon OFf	Turns off the UCS icon. This option is viewport-specific, meaning it turns off the icon in the current viewport only.
display in All views	Applies the changes to all viewports; repeats prompts: **[ucs icon ON/ucs icon OFf/display at ORigin/display in Corner] <ON> - (enter an option to apply to all viewports.)** This command normally applies only to the current viewport; use this option to apply changes to all viewports.
display at ORigin	Displays the UCS icon at the origin (0,0), when possible: (6.2601 on page 4673) When the origin is outside of the viewport, the UCS icon is displayed at the corner defined by the UCSICONPOS (1.10.11) system variable; see the Corner option, below. (6.2602 on page 4674)
display in Corner	Displays the UCS icon in the viewport corner defined by the UCSICONPOS (1.10.11) system variable: • 0 - lower right corner (default) • 1 - lower left corner • 2 - upper right corner • 3 - upper left corner

Related Commands

Ucs (6.30.2) - creates and modifies user-defined coordinate systems. ExpUcs (6.13.19) - creates, modifies, and deletes named UCSs through the Drawing Explorer. SetUcs (6.27.25) - sets the UCS to a specified viewpoint. Plan (6.24.27) - changes the viewpoint to the plan view of the WCS or current UCS. DdVPoint (6.10.23) - changes the 3D viewpoint of the drawing through a dialog box. VPoint (6.31.19) - changes the 3D viewpoint of the drawing through the command bar. Settings (6.27.23) - sets parameters of UCSs.

Figure 6.2596

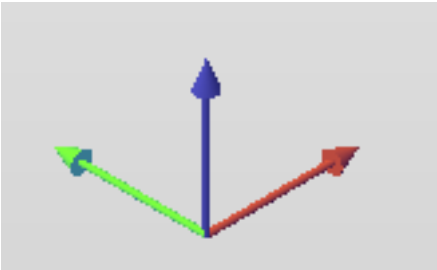

Figure 6.2597

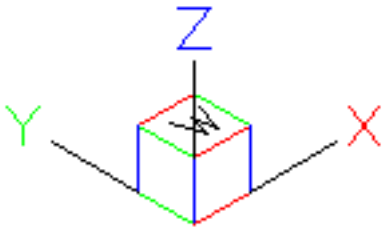

Figure 6.2598

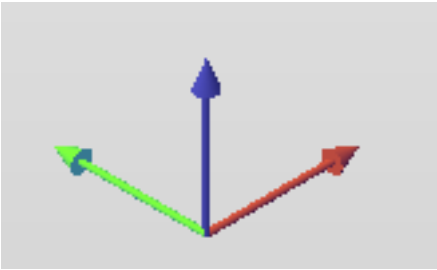

Figure 6.2599

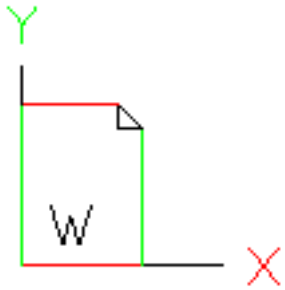

Figure 6.2600

X axis color	Red
Y axis color	Green
Z axis color	Blue

Figure 6.2601

Figure 6.2602



6.30.4 Undefine

(6.2833 on page 4875) Removes access to commands temporarily. **Note:** Use the Redefine (6.26.7) command to

Figure 6.2603

bring back undefined commands.

Accessing the Command

command bar: **undefine : Undefine Prompts you in the command bar:** Command to undefine: **(Enter the name of a command)** When you enter the name of an undefined command, BricsCAD responds: Unable to recognize command. Please try again. Undefined commands are accessed in these days:

- Prefix the command name with a dot, such as .CommandName
- Use the Redefine (6.26.7) command to recover the command name.

Command Options

Option	Description
Command to undefine	Enter the name of a command. Commands are undefined by developers who want to replace the command with a more extensive version they've written, or to prevent neophytes from using destructive commands, like Erase and Explode.

Related Commands

Commands (6.9.38) - lists the names of commands. Customize (6.9.66) - creates new commands through macros and LISP routines. Redefine (6.26.7) - activates commands that were deactivated with the Undefine command

6.30.5 Undo

(7.3 on page 4931) Undoes one or more commands; some commands cannot be undone.

Figure 6.2604

Accessing the Command

command bar: **undo : Undo Prompts you in the command bar:** Undo: Number of steps to undo or [Mark/Back to mark/BEgin set/End set/Control/Auto]: **(Enter the number of commands to undo, or enter an option)** BricsCAD reports the commands being undone. For example, enter the Customize and then the Units commands, followed by entering Undo 2: Undo: (UNITS) Undo: (CUSTOMIZE)

Command Options

Option	Description
Number of steps to undo	Specifies the number of commands to undo; snter a number. Commands are undone sequentially; you cannot skip over commands. Some commands cannot be undone, such as Save, Open, and Plot.
Mark	Sets a marker. The **Back to mark** option undoes all commands to the marker.
Back to mark	Undoes all commands back to when the marker was set.
BEgin set	Sets the start to a group that groups the following commands. The Undo command treats the commands in the set as a single undo.
End set	Ends the group.
Control	Specifies options; prompts you: **Set Undo control: None/One/<All>** - **(enter an option.)** • **None** - turns off the undo mechanism. This is useful when disk space is running low, because the undo mechanism uses disk space. • **One** - limits this command to a single undo. This option turns the Undo command into the U command. • **All** - turns on the undo mechanism
Auto	Considers all commands executed by a macro as a single undo.

> Related Commands

U (6.30.1) - undoes the last command. Redo (6.26.8) - redoes the last undone command. Oops (6.23.7) - unerases the last erased object, including newly created blocks. Zoom (6.35.7) - utilizes the Previous option to show the previous view.

6.30.6 Union

(6.2777 on page 4835) Performs Boolean union operations on 3D solids and 2D regions by adding set of entities

Figure 6.2605

Shape Classic Pro Platinum Mechanical BIM

to another set to form a single entity. (6.2608 on the next page)

Figure 6.2606

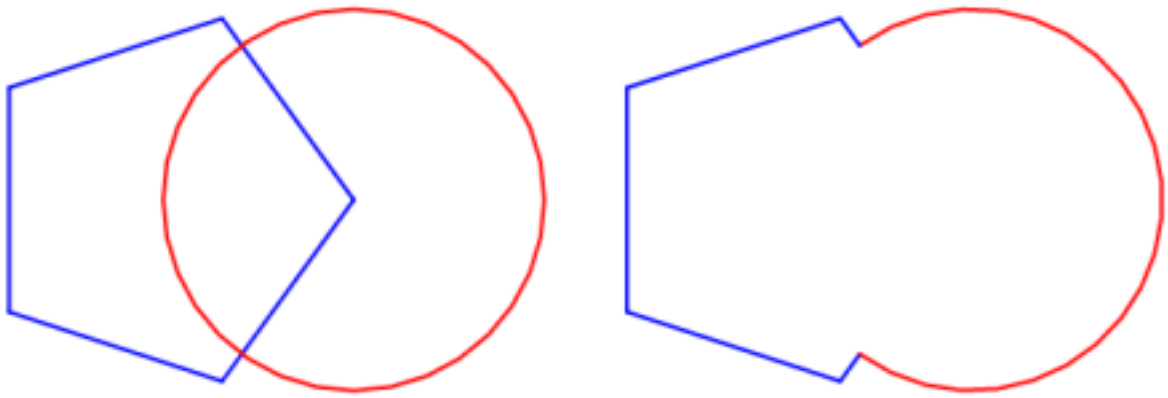

Accessing the Command

command bar: **union** alias: **uni** menu bar: **Model | 3D Solid Editing | Union** ribbon: **Solid | Edit | Boolean | Union** toolbar: **3D Solid Editing |** **: Union Prompts you in the command bar:** Select ACIS objects to union: **(Choose one or more 3D solids and/or 2D regions)** Entities in set: 2 **Select ACIS objects to union: (Choose more ACIS entities, or press Enter to complete the command)** 3D solids that are joined through the Union command often look no different after the operation: (6.2607) This command also applies to regions: (6.2608 on the next

Figure 6.2607

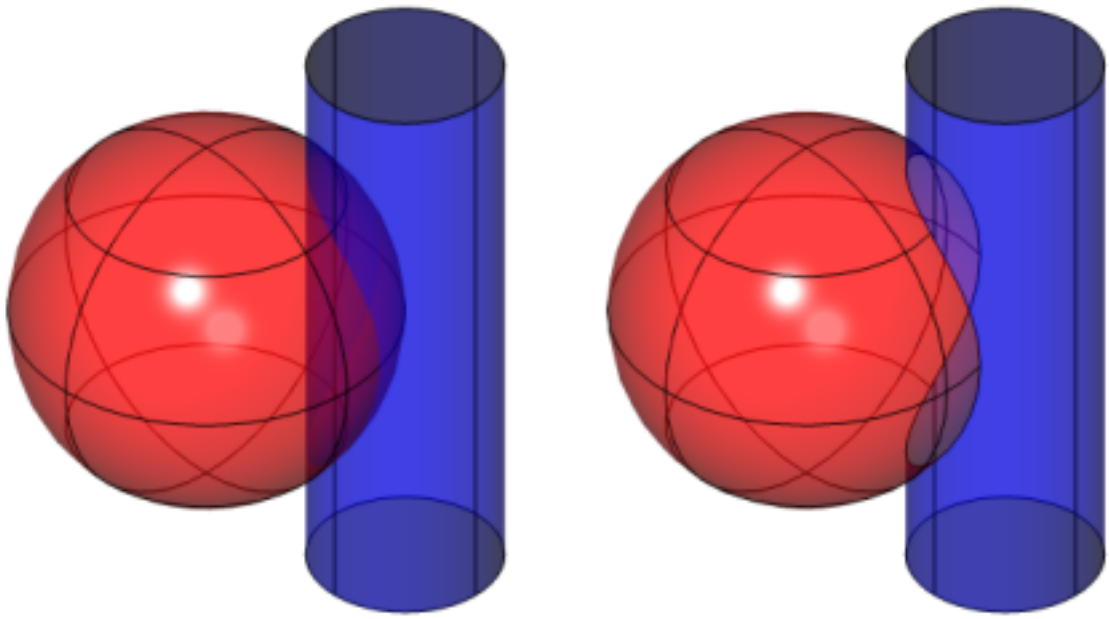

page)

Figure 6.2608

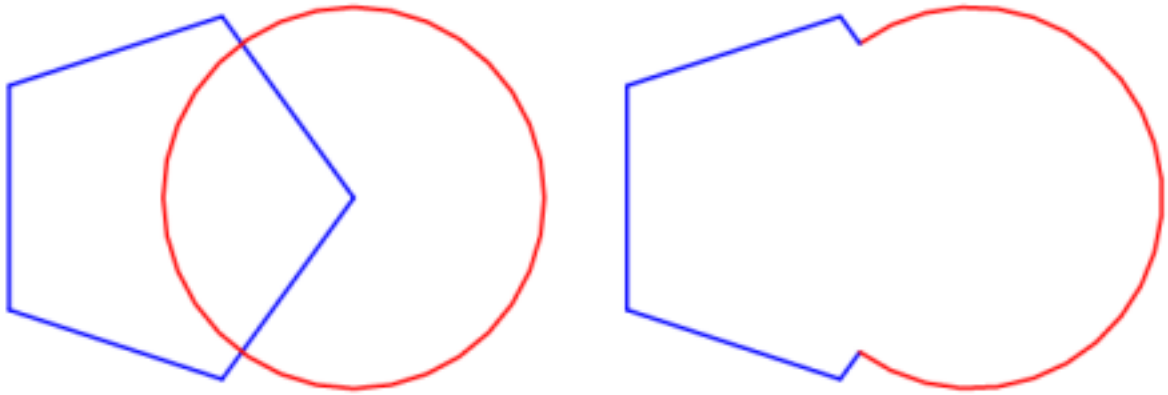

Command Options

Option	Description
Select ACIS objects to union	Specifies the ACIS entities to join into a single entity. Choose one or more 3D solids and/or 2D regions. The resulting entity takes on the properties of the ACIS entity selected first. This command also joins regions and 3D solids into a single entity.

Related Commands

BimSplit (6.7.43) - splits segments of wall-like solids into separated solids. Extrude (6.13.22) - extrudes 2D entities into 3D solid models. Interfere (6.17.18) - creates 3D volumes of intersecting 3D solid models. Intersect (6.17.19) - removes volumes not in common between two solid models. Revolve (6.26.31) - revolves 2D entities into 3D solid models. Slice (6.27.36) - cuts 3D solids into two parts. SolidEdit (6.27.39) - edits the bodies, faces, and edges of 3D models. Subtract (6.27.58) - removes one solid model from a second.

6.30.7 UnisolateObjects

(7.3 on page 4931) Unhides entities that were hidden by the HideObjects (6.16.11) and IsolateObjects (6.17.21)

Figure 6.2609

commands.

Accessing the Command

command bar: **unisolateobjects** aliases: **unisolate**, **unhideobjects**, **unhide** ribbon: **Model | View | Show All** toolbar: **Hide/Show Entities** Quad: **Select : UnisolateObjects** The program displays entities that were previously hidden by the HideObjects and IsolateObjects commands.

Command Options

No options.

Related Commands

HideObjects (6.16.11) - hides the selected entities. IsolateObjects (6.17.21) - hides all but the selected entities. LayOn (6.20.12) - turns on all layers that were turned off in the drawing, except for frozen layer .

6.30.8 Units

(6.2833 on page 4875) Sets units of linear and angular measurements through the Settings dialog box.

Figure 6.2610

Accessing the Command

command bar: **units** transparent: **'units** aliases: **un ddunits** status bar: **X,Y,Z : Units** Displays the Drawing Units section of the Settings dialog box: (6.2611) Change settings, and then click the **X** button.

Figure 6.2611

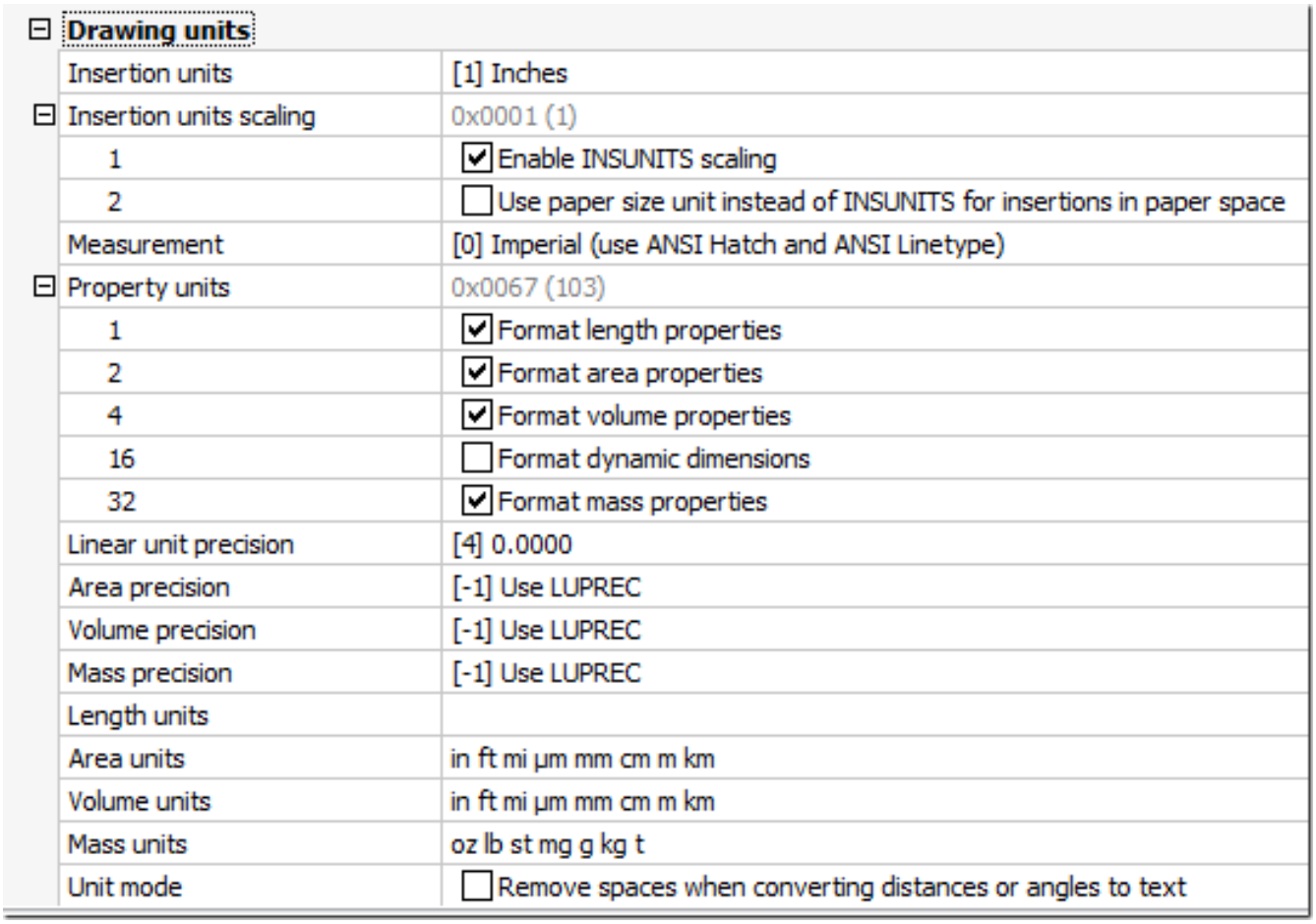

Drawing units	
Insertion units	[1] Inches
Insertion units scaling	0x0001 (1)
1	☑ Enable INSUNITS scaling
2	☐ Use paper size unit instead of INSUNITS for insertions in paper space
Measurement	[0] Imperial (use ANSI Hatch and ANSI Linetype)
Property units	0x0067 (103)
1	☑ Format length properties
2	☑ Format area properties
4	☑ Format volume properties
16	☐ Format dynamic dimensions
32	☑ Format mass properties
Linear unit precision	[4] 0.0000
Area precision	[-1] Use LUPREC
Volume precision	[-1] Use LUPREC
Mass precision	[-1] Use LUPREC
Length units	
Area units	in ft mi µm mm cm m km
Volume units	in ft mi µm mm cm m km
Mass units	oz lb st mg g kg t
Unit mode	☐ Remove spaces when converting distances or angles to text

Command Options

Option	Description
Insertion Units	Defines a real world value of 1 drawing unit, which is used for automatic scaling when inserting or attaching blocks, images, and xrefs. When both INSUNITS and PROPUNITS are on, the Length, Area, Volume and/or Inertia variables will be formatted with a dedicated unit. 1. Click the **Insertion Units** droplist 2. Select a unit: (6.2614 on page 4686)

Measurement	Determines which source files will be used when loading linetypes and predefined hatch patterns. 1. Click the **Measurement** droplist 2. Select an option: (6.2615 on page 4686) • Imperial - uses **default.lin** for linetypes and **default.pat** for hatch patterns • Metric - uses **iso.lin** and **iso.pat** BricsCAD searches for the default hatch and linetypes files in the folders which are defined by the SRCHPATH variable, which by default is **C:\Users\<username>\AppData\Roaming\Bricsys\Bricscad\V..\en**
Property Units	Defines whether measurement values are formatted automatically when INSUNITS is not 0 -- length, area, volume, and mass. The value is stored as a bitcode of the sum of selected options: • **1** - Formats length properties • **2** - Formats area properties • **4** - Formats volume properties • **16** - Formats dynamic dimensions • **32** - Formats mass properties
Linear unit precision	Specifies the number of decimal places displayed by linear measurements: 1. Click the **Linear Unit Precision** droplist 2. Select an option: (6.2625 on page 4690) Although the droplist shows decimal precision, the option you choose also affects the precision of fractions used by architectural and fractional units, as shown below: • **0** - 0 fractional precision, such as 1 • **1** - 1/2 • **2** - 1/4 • **3** - 1/8 • **4** - 1/16 • **5** - 1/32 • **6** - 1/64 • **7** - 1/128 • **8** - 1/256 The value of Linear unit precision (LUCPREC) applies also to AREAPREC, VOLUMEPREC and MASSPREC unless these system variables are specified explicitly; see below.

Area, Volume, **and** Mass Precision	Specifies the number of decimal places for the display accuracy of areas, volumes, and masses. The display precision comes into play when the corresponding bit of the PROPUNITS (Property Units) variable is on. When its value is negative, the program instead uses the value of LUPREC (Linear Unit Precision). 1. Click a **Precision** droplist 2. Select an option: (6.2617 on page 4687)
Length Units	Defines a list of units used for displaying lengths: • When this field is empty, all quantities display in the drawing units defined by the INSUNITS variable. • When one or more units are selected in the LengthUnits dialog box, the program uses the unit that is a best fit. The Format Unit Properties bit of the Property Units variable must be turned on. 1. Click the **Length Units** field. 2. Select one or more units in the dialog box. 3. Click **OK**. (6.2618 on page 4687)
Area Units	Defines the units used for displaying areas: • When this field is empty, all quantities display in the drawing units defined by the INSUNITS variable. • When one or more units are selected in the AreaUnits dialog box, the program uses the unit that is a best fit. The Format Area Properties bit of the Property Units variable must be turned on. 1. Click the **Area Units** field. 2. Select one or more units in the dialog box. 3. Click **OK**. (6.2619 on page 4688)

Volume Units	Defines a list of units used for displaying volumes: • When this field is empty, all quantities display in the drawing units defined by the INSUNITS variable. • When one or more units are selected in the VolumeUnits dialog box, the program uses the unit that is a best fit. The Format Volume Properties bit of the Property Units variable must be turned on. 1. Click the **Volume Units** field. 2. Select one or more units in the dialog box. 3. Click **OK**. (6.2620 on page 4689)
Mass Units	Defines the units used for displaying mass properties (weights): • When this field is empty, all quantities display in the drawing units defined by the INSUNITS variable. • When one or more units are selected in the MassUnits dialog box, the program uses the unit that is a best fit. The Format Mass /Properties bit of the Property Units variable must be turned on. 1. Click the **AMass rea Units** field. 2. Select one or more units in the dialog box. 3. Click **OK**. (6.2621 on page 4689)
Unit mode	Specifies how imperial units are displayed by the program: • **0** - spaces: displays fractional, feet-and-inches, and surveyor's angles using spaces as delimiters • **1** - dashes: displays fractional, feet-and-inches, and surveyor's angles without spaces and in some cases substituting dashes for spaces
Suppress dim zeros	Suppress leading and trailing zeros in dimensions: (6.2622 on page 4689)
Linear unit type	Specifies the units for linear measurement: (6.2623 on page 4690) • **Scientific** - such as 4.225E+01 • **Decimal** - such as 42.25 • **Engineering** - such as 3'-6.25" • **Architectural** - such as 3'-6 1/4" • **Fractional** - such as 42 1/4 For metric units, choose 2 (decimal)

Angular unit type	Specifies the style of angular units: (6.2624 on page 4690) • **Decimal degrees** - such as 90.0 • **Degrees/minutes/seconds** - such as 90d0'0 • **Gradians** - such as 100.00g. There are 400 grads in a circle • **Radians** - such as 1.57r. There are 2*pi radians (approximately 6.282) in a circle • **Surveyor's units** - such as N 00d0'0"E. The N and E in Surveyor's units refer to North and east
Angular unit precision	Specifies the precision for angular units: (6.2625 on page 4690)
Angle base	Specifies the direction for 0 degrees: the default is the positive x axis. Enter an angle. You can rotate the drawing through the Snap (6.27.37) command's Rotate option. (6.2629 on page 4693)
Angle direction	Toggles the direction in which angles are measured: • **No** - measures angles counterclockwise (default) • **Yes** - measures angles clockwise

Status Bar Menu

Right-click 72',42',0" (or other x,y,z coordinates) on the status bar for the shortcut menu: (6.2612) (6.2613 on the

Figure 6.2612

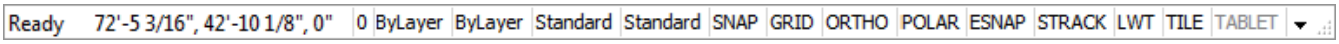

next page)

Shortcut Menu Option	Description
Scientific Linear Units	Chooses scientific as the working units
Decimal Linear Units	Chooses decimal (metric) as the working units
Engineering Linear Units	Chooses engineering as the working units
Architectural Linear Units	Chooses architectural as the working units
Fractional Linear Units	Chooses fractional as the working units.
Geographic	Displays geographic coordinates in the status bar
Relative	Displays relative coordinates in the status bar
Absolute	Displays absolute coordinates in the status bar
Off	Displays coordinates only when points are picked
Properties	Opens the Coordinates section of the Settings dialog box: (6.2627 on page 4691) • **Update coordinates only when selecting points** - equivalent to Off • **Coordinates always show pointer location** - equivalent to Absolute • **Coordinates in polar form for point, distance and angle selection** - equivalent to Relative

Figure 6.2613

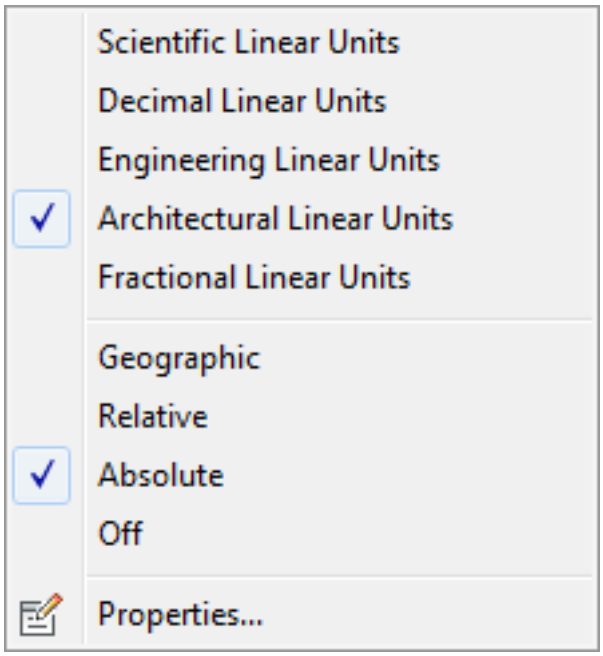

Related Commands

-Units (6.30.9) - sets units through the command bar. NewWiz (6.22.6) - sets units and other parameters for new drawings. New (6.22.4) - starts new drawing in Imperial or metric units.

Figure 6.2614

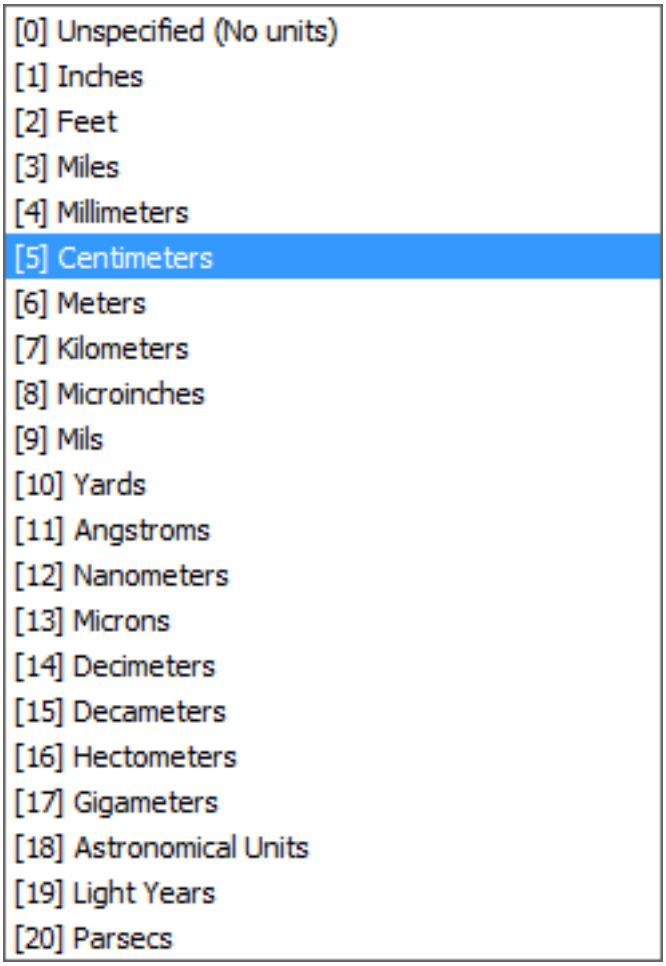

Figure 6.2615

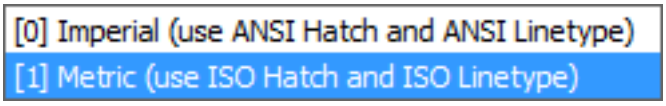

Figure 6.2616

Figure 6.2617

Figure 6.2618

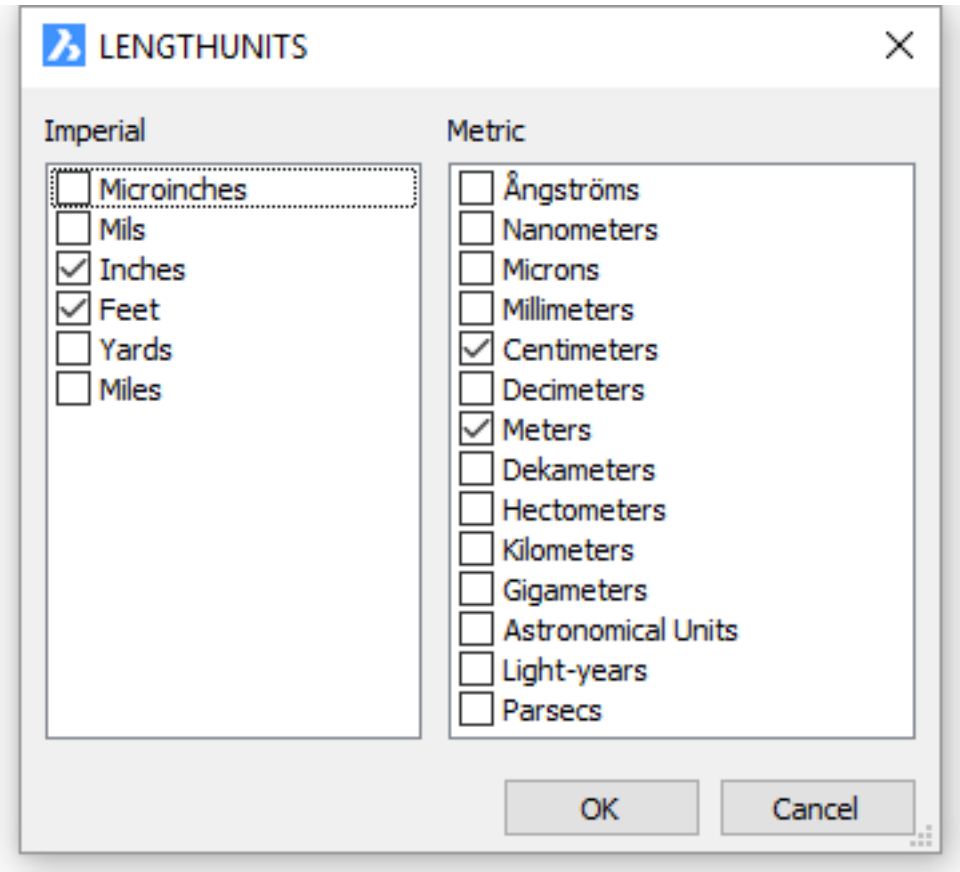

Figure 6.2619

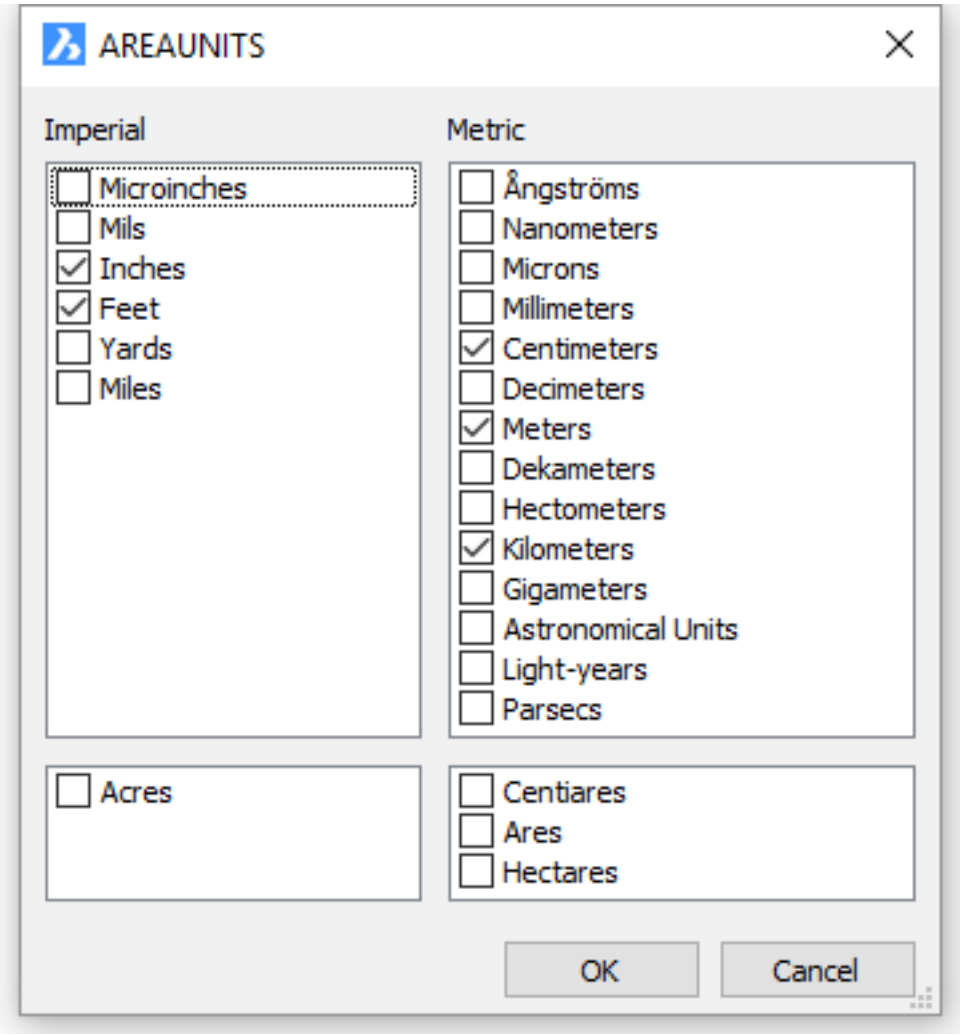

Figure 6.2620

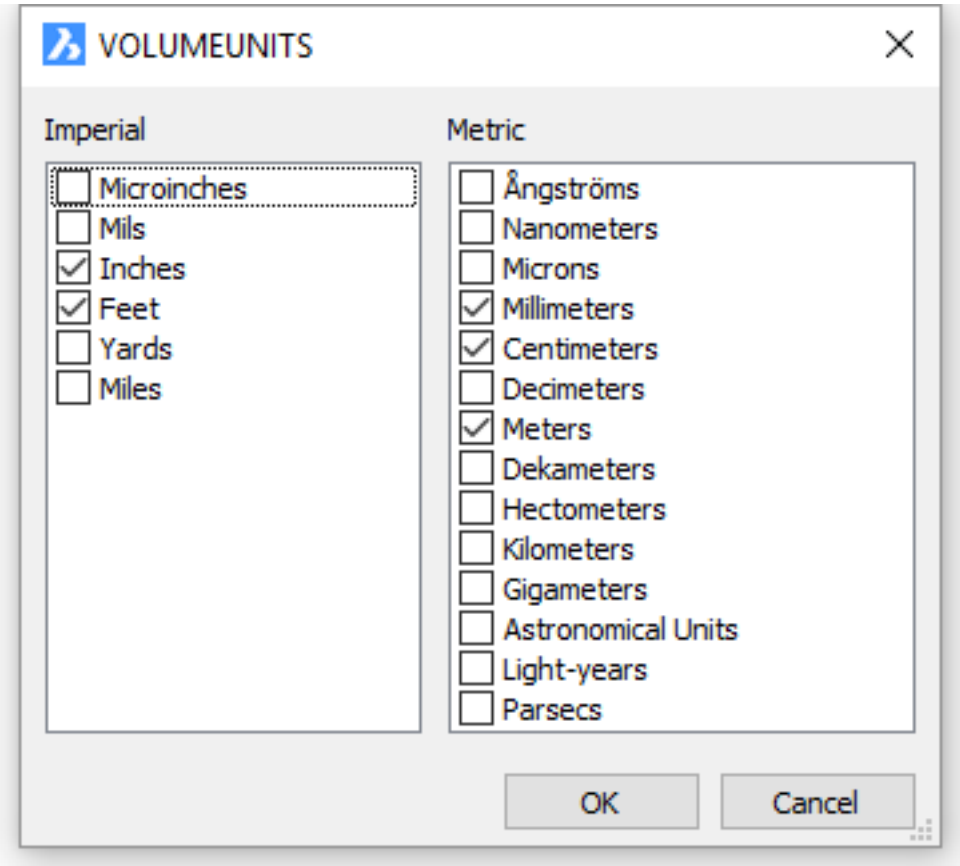

Figure 6.2621

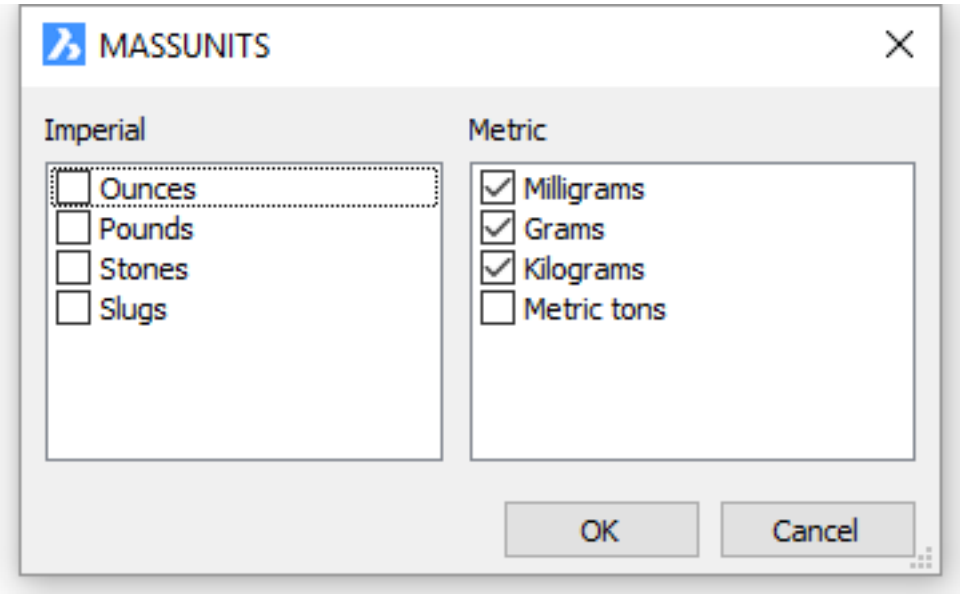

Figure 6.2622

Suppress dim zeros	0x0000 (0)
mask: 0x0003	[0] Suppress zero feet and precisely zero inches
4	☐ Suppress leading zeros in decimal dimensions
8	☐ Suppress trailing zeros in decimal dimensions

Figure 6.2623



Figure 6.2624

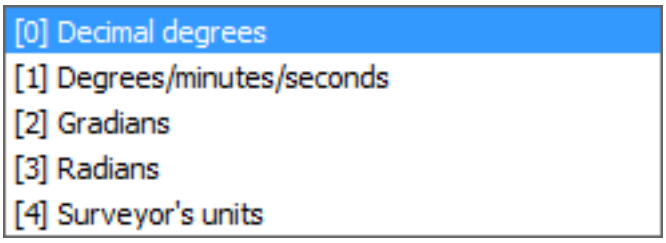

Figure 6.2625

Figure 6.2626

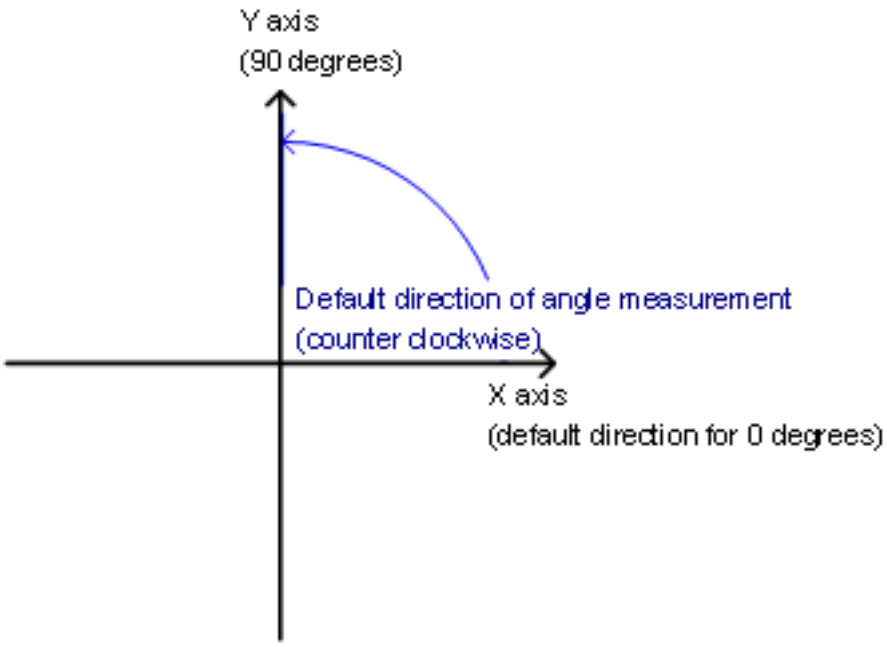

Figure 6.2627

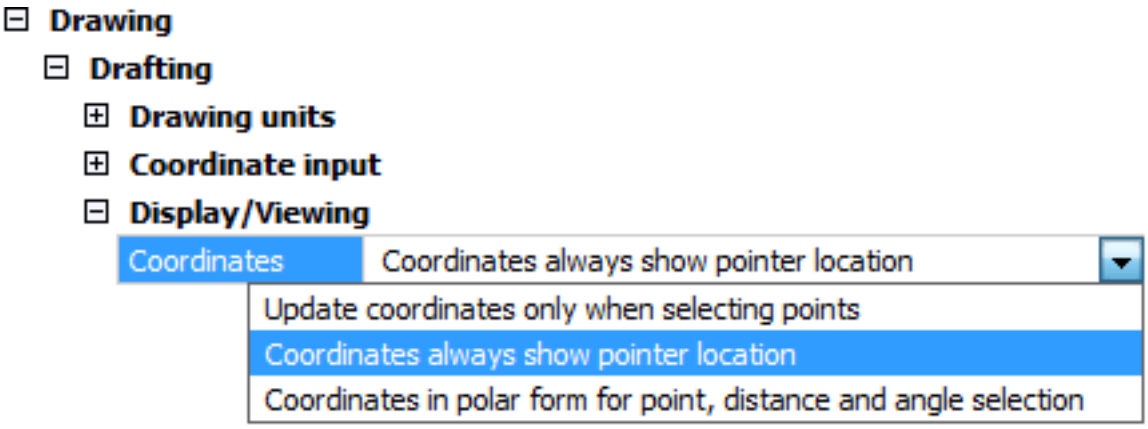

6.30.9 -Units

(6.2833 on page 4875) Sets units of linear and angular measurements in the command bar.

Figure 6.2628

Accessing the Command

command bar: **-units** transparent: **'-units** alias: **-un** : **-Units Prompts you in the command bar:** Unit mode (LUNITS): 1. Scientific 4.225E+01 2. Decimal 42.25 3. Engineering 3'-6.25" 4. Architectural 3'-6 1/4" 5. Fractional 42 1/4 Unit mode 1-5 <2>: **(Enter a number, or press Enter for the default)** Number of decimal places for LUNITS 0-8 <4>: **(Enter a number, or press Enter for the default)** Angular unit mode (AUNITS): 1. Decimal degrees 90.0 2. Degrees/minutes/seconds 90d0'0 3. Grads 100.00g 4. Radians 1.57r 5. Surveyor's units N 00d0'0"E Angular unit mode 1-5 <1>: **(Enter a number, or press Enter for the default)** Number of decimal places for angular units 0-8 <0>: **(Enter a number, or press Enter for the default)** Angle 0 direction <0>: **(Enter a number, or press Enter for the default)** Do you want angles measured clockwise? <N>: **(Type Y or N)**

Command Options

Option	Description
Unit mode	Specifies the display style of linear measurement. Enter a number between 1 and 5 corresponding to the list: • **1** - Scientific, such as 4.225E+01 • **2** - Decimal, such as 42.25 • **3** - Engineering, such as 3'-6.25" • **4** - Architectural, such as 3'-6 1/4" • **5** - Fractional, such as 42 1/4 For metric units, choose 2 (decimal). LUNITS variable stores the style of linear units.
Number of decimal places for LUNITS	Specifies the display precision for decimal units. Enter a number between 0 and 8: • **0** - 0 decimal places, such as 0. • **1** - 1 decimal places, such as 0.0 • **2** - 2 decimal places, such as 0.00 • **3** - 3 decimal places, such as 0.000 • **4** - 4 decimal places, such as 0.0000 • **5** - 5 decimal places, such as 0.00000 • **6** - 6 decimal places, such as 0.000000 • **7** - 7 decimal places, such as 0.0000000 • **8** - 8 decimal places, such as 0.00000000 This option also affects the display precision of fractions used by architectural and fractional units: • **0** - 0 fractional precision, such as 1 • **1** - 1/2 • **2** - 1/4 • **3** - 1/8 • **4** - 1/16 • **5** - 1/32 • **6** - 1/64 • **7** - 1/128 • **8** - 1/256

Angular unit mode	Specifies the display style of angular units. Enter a number: • **1** - Decimal degrees, such as 90.0 • **2** - Degrees, minutes, and decimal seconds, such as 90d0'0 • **3** - Grads, such as 100.00g • **4** - Radians, such as 1.57r • **5** - Surveyor's units, such as N 00d0'0"E There are 400 grads in a circle. There are 2*pi radians (approximately 6.282) in a circle. The N and E in Surveyor's units refers to North and east. AUNITS variables stores the style of angular units.
Number of decimal places for angular units	Specifies the number of decimal places. Enter a number between 0 and 8.
Angle 0 direction	Specifies the direction for 0 degrees. Enter an angle, or pick two points in the drawing. The default is the positive x axis. You can also rotate the drawing through the Snap command's Rotate option. (6.2629)
Do you want angles measured clockwise?	Specifies the direction in which to measure angles: • **Yes** - measures angles clockwise • **No** - measures angles counterclockwise (default)

Related Commands

Units (6.30.8) - sets units through the Settings dialog box. NewWiz (6.22.6) - sets units and other parameters for new drawings. New (6.22.4) - starts new drawing in Imperial or metric units.

Figure 6.2629

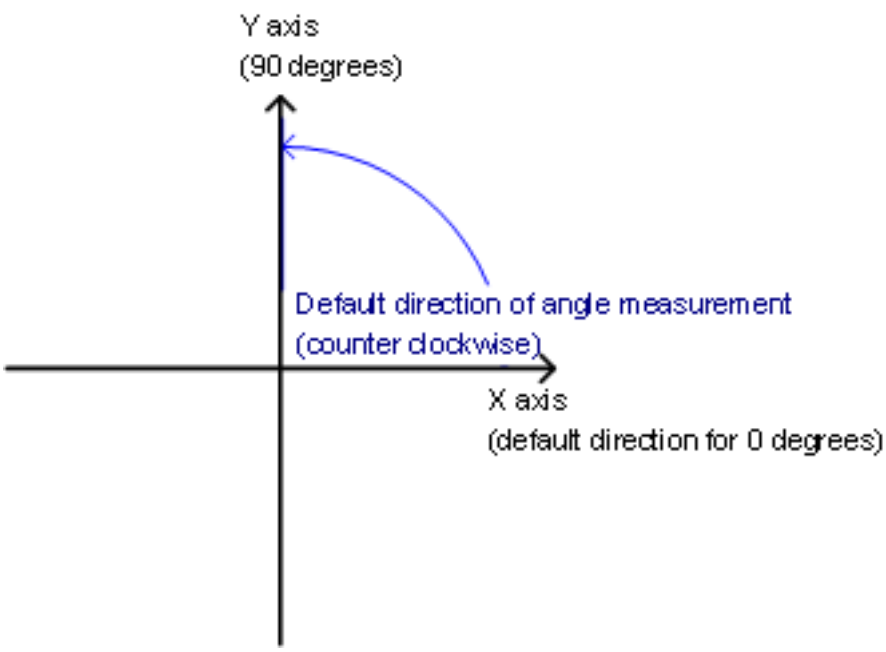

6.30.10 UpdateField

(6.2833 on page 4875) Updates fields. **Note:** A field is text that update semi- and automatically, and is placed with

Figure 6.2630

Shape Classic Pro Platinum Mechanical BIM

Field (6.14.3) and other text-related commands. Fields are identified by their gray background color: (6.2631)

Figure 6.2631

Accessing the Command

command bar: **updatefield** menu bar: **Tools | Update Fields** ribbon: **Draw | Text | Fields | Update Fields** toolbar: **Redraw/Regen |** **: UpdateField Prompts you in the command bar.** Select field(s) to update: **(Select one or more field entities)** Entities in set: 1 Select field(s) to update: **(Select more field entities, or else press Enter to end the command)** 1 field found, 1 updated. Command Options

Option	Description
Select field(s) to update	Select the field entities to update: • Select one or more field entities • Enter **all** to select all entities in the drawing; the program filters out non-eligible ones • Press **Enter** to finish the command

Procedures

- To update a field (1.21.23)

Related Commands

Mtext (6.21.34) - Places paragraph text. Field (6.14.3) - Inserts a field in a multiline text.

6.30.11 Url

(7.3 on page 4931) Prompts for a location on the internet (short for "uniform resource locator").

Figure 6.2632

Accessing the Command

command bar: **url** alias: **browser : Url Prompts you in the command bar:** Enter URL <http://bricsys.com>: **(Enter address of a Web page, or else press Enter to accept the default)**

Command Options

Option	Description
Enter URL	Specifies a location on the Internet: • Enter a URL, such as www.bricsys.com. • Press **Enter** to accept the default destination After you press **Enter**, your computer's default Web browser opens the page. URL is short for "universal resource locator."

Related Commands

Browser (6.6.19) - opens the default Web browser. OnWeb (6.23.6) - opens the Bricsys home page in your computer's default Web browser. Mail (6.21.1) - attaches the current drawing to a message in the default email client.

6.31 V

6.31.1 View

(6.2833 on page 4875) Creates and sets named 2D and 3D views through the Drawing Explorer.

Figure 6.2633

Shape Classic Pro Platinum Mechanical BIM

Accessing the Command

command bar: **view** aliases: **ddview v expviews** menu bar: **Tools | Drawing Explorer | Views** toolbar: View | ribbon: **Home | Settings | Drawing Explorer | Views : View** Displays the Views section of the Drawing Explorer dialog box: (6.2634) Create or select named views, and then click **X**. Press **F1** to access help.

Figure 6.2634

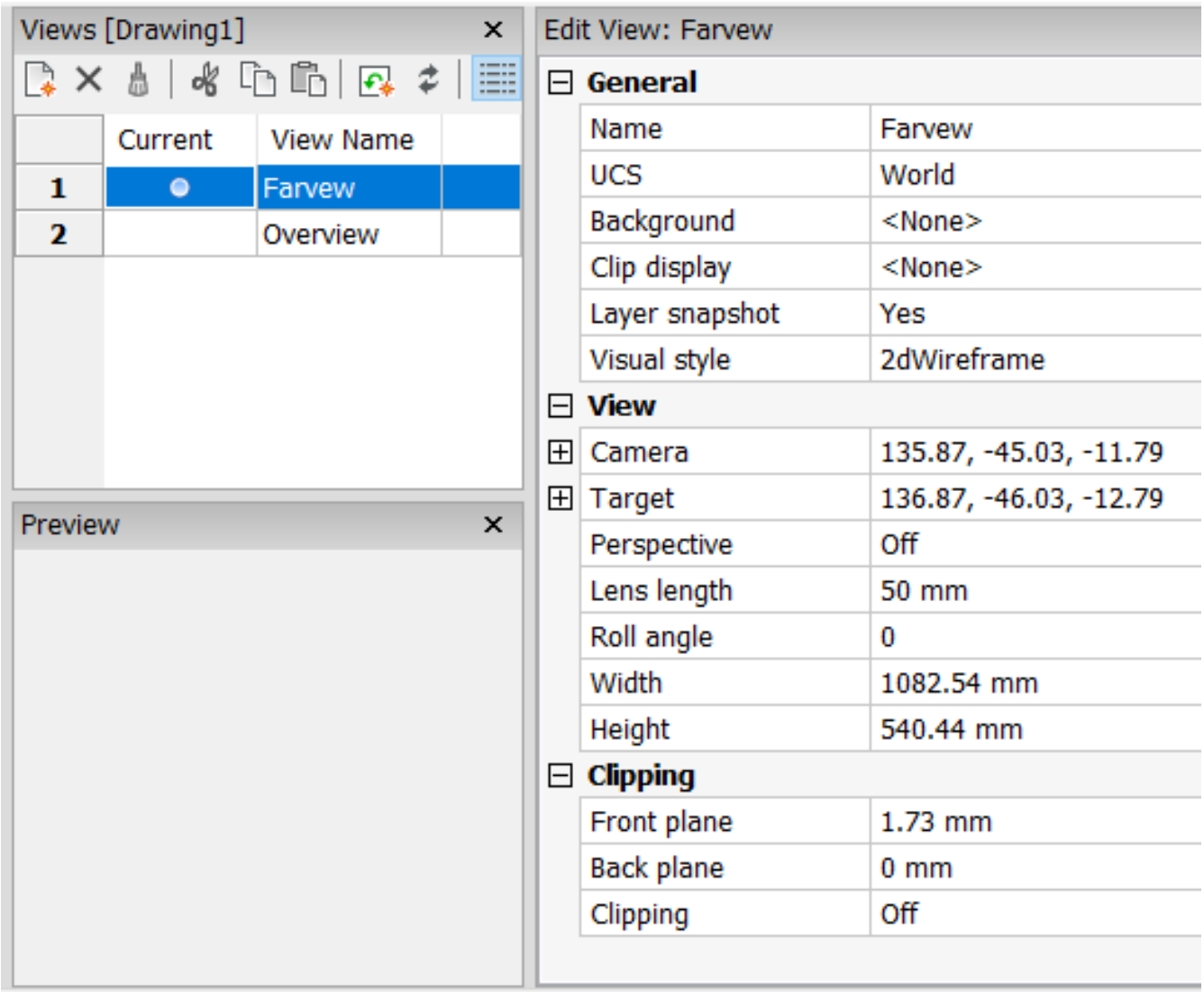

Toolbar Options

Toolbar Option	Description
Current	Designates the current view.
New	Creates new named views; prompts you: **View: ? to list saved views/Save/Window - (enter an option:)** • **? to list saved views** - lists the names of views saved in this drawing; prompts you: **View(s) to list <List all views> - (enter a name or press Enter for all)**; the program respond with a list: `Name of view: NewView1 Space: Model Height of view: 10.` Press F2 (6.29.13) to see the Prompt History window. • **Save** - saves the current viewpoint as the named view, and then returns to the Drawing Explorer • **Window** - saves a windowed area as the view; prompts you: 1. **First corner of view window - (pick a point, or enter x,y coordinates.)** 2. **Opposite corner - (pick another point, or enter x,y coordinates, and then the program returns to the Drawing Explorer.)**
Delete	Erases the named view from the drawing without warning.
Regen	Regenerates the current viewport.
Regen at each change	Toggles the regeneration of the current viewport after each change ON/OFF.

Edit View Options: General

View Name	Specifies the name of the view. Click to rename it.
UCS	Assigns a UCS: 1. Click the **UCS** droplist 2. Choose WCS or the name of a saved UCS When the drawing contains no saved UCSes, the droplist shows <None>. See the Ucs (6.30.2) and ExpUcs (6.13.19) commands.
Background	Sets the background for the view: 1. Click **Browse**; displays the Background dialog box 2. Choose a background style 3. Click **OK**. The program returns to the Drawing Explorer. See the Background (6.6.1) command.

Clip Display	Assigns a clip display: 1. Click the **Clip Display** droplist 2. Select a section plane
Layer Snapshot	Toggles whether to assigned the current on and off settings of layers to the view: • **Yes** - assigns the current visual state of layers, so that the next time you make this view current, the layers turn themselves on or off • **No** - doesn't do that
Visual Style	Sets the visual style: 1. Click the **Visual Style** droplist 2. Choose a visual style name See the VisualStyles (6.31.13) command.

Edit View Options: View

Camera	Specifies the camera point of the view in x,y,z coordinates in visual perspective mode. To edit the coordinates: 1. Click the **Camera** field 2. Enter new x, y, and/or z coordinates
Target	Specifies the target point of the view in x,y,z coordinates in visual perspective mode. To edit the coordinates: 1. Click the **Target** field 2. Enter new x, y, and/or z coordinates
Perspective	Toggles p**erspective** view: • **On** - view is displayed in visual perspective mode • **Off** - view displays in parallel perspective mode A camera glyph is displayed in the drawing for perspective views (see the Camera (6.9.2) command).
Lens Length	Sets the lens length of the camera. To edit the length: 1. Click the **Lens Length** field 2. Enter a new distance: • 50mm is normal view • 55mm or higher is a telephoto view • 45 or lower is a wide angle view

Roll Angle	Rotates the camera around the view axis. To edit the length: 1. Click the **Roll Angle** field 2. Enter a new angle
Width	Specifies the width of the view in current units. To edit the length: 1. Click the **Width** field 2. Enter a new width of view, in drawing units
Height	Specifies the height of the view in current units. To edit the height: 1. Click the **Height** field 2. Enter a new height of view, in drawing units

Edit View Options: Clipping

Front Plane	Sets the distance between the target point and the back clipping plane. To move the front plane: 1. Click the **Front Plane** field 2. Enter a new distance, in drawing units
Back Plane	Sets the distance between the target point and the back clipping plane. To move the back plane: 1. Click the **Back Plane** field 2. Enter a new distance, in drawing units
Clipping	Toggles the clipping planes, which remove from any entities that are outside the planes: 1. Click the **Clipping** droplist 2. Choose an option: • **Off** - both clipping plans are turned off • **Front on** - the front clipping plane is turned on • **Back on** - the back clipping plane is turned on • **Front and back on** - both the front and back clipping planes are turned on

Procedures

- Exploring views (1.16.10)
- Saving a view (1.16.10)
- Restoring a view (1.16.10)
- Defining the view background (1.16.10)

- To edit the view background (1.16.10)

Related Commands

-View (6.31.2) - controls named views through the command bar. Background (6.6.1) - sets the model space background for the current viewport and saved views. Camera (6.9.2) - creates perspective views. MatchPerspective (6.21.7) - matches the current model space perspective view with a background image by selecting 3 or more matching point pairs. Print (6.24.49) - plots named views. -Rename (6.26.22) - renames views through the Drawing Explorer. Zoom (6.35.7) - utilizes the Previous option to show the previous view. Explorer (6.13.15) - Opens the Drawing Explorer dialog box.

6.31.2 -View

(7.3 on page 4931) Creates and sets named views through the command bar.

Figure 6.2635

Accessing the Command

command bar: **-view** alias: -**v** menu bar: **View | Save/Restore View** ribbon: **View | View | Viewpoint | Save/Restore Views : -View Prompts you in the command bar:** View [? to list/Delete/Orthographic/Restore/Save/Window]: **(Enter an option, or else enter the name of a hidden option)**

- Hidden orthographic view options: Top/Bottom/Front/Back/Left/Right
- Hidden isometric view options: SWiso/SEiso/NEiso/NWiso

Command Options

Option	Description
? to list	Lists the names of views saved in this drawing; prompts you: **View(s) to list <List all views> - (enter a name or press Enter to list the names of all saved views)**; the program reports something like this: `Name of view: NewView1 Space: Model Height of view: 10.` Press **F2** to see the Prompt History window.
Delete	Erases named views from the drawing; prompts you: **View names to be deleted - (enter one or more names; separate multiple names with commas.)**
Orthographic*	Switches to an orthographic view; prompts you: **Enter an option: [Top/Bottom/Front/BAck/Left/Right]<Top>: (enter an option.)** If the UCSORTHO (1.10.11) system variable is ON the related orthographic UCS is restored automatically.
Restore	Restores a named view; prompts you: **View to restore - (enter the name of a view.)**
Save	Saves the current viewpoint as the named view; prompts you: **Save view as - (enter a name.)**
Window	Saves a windowed area as the view; prompts you: 1. **First corner of view windo**w - **(pick a point or enter x,y coordinates.)** 2. **Opposite corner - (pick another point or enter x,y coordinates.)**

*The orientation of the orthographic and isometric views is based on the coordinate system specified by the UCSBASE (1.10.11) system variable, which is set to the WCS (world coordinate system) by default. When one of the orthographic or isometric views is restored, BricsCAD zooms to the extents in the current viewport.

Related Commands

View (6.31.1) - controls named views through the Drawing Explorer. MatchPerspective (6.21.7) - matches the current model space perspective view with a background image by selecting 3 or more matching point pairs. Print (6.24.49) - plots named views. Rename (6.26.21) - renames views through the Drawing Explorer. Zoom (6.35.7) - utilizes the Previous option to show the previous view.

6.31.3 ViewBase

(6.2724 on page 4787) Generates associative orthographic and isometric views of 3D models in paper space

Figure 6.2636

layouts.

NOTE	This command launches only in model space.

Accessing the Command

command bar: **viewbase** transparent: '**viewbase** menu bar: **Model | Drawing Views | Generate Drawing Views** toolbar: **Drawing Views | Generate Drawing Views** ribbon (Mechanical workspace):

- **Home | Drawing Views | Generate Drawing Views**
- **Annotate | Drawing Views | Generate Drawing Views**

: ViewBase Prompts you in the command bar: Preset: "None", View scale: "Adapt to paper size" Select objects or [Entire model/preseTs/Special views/selection options (?)] <Entire model>: **(Select one or more 3D solids in model tab, or else press Enter to select all of them; or else enter an option)** Enter new or existing layout name to make current <LayoutName>: **(Enter the name of a new or existing layout, or else press Enter to accept the current layout)** The command switches to the layout tab: Select position for base view [Scale/Hidden lines/Tangent lines/Orientation/Projection type/Isometric geometry/sElect] <eXit>: **(Pick a point at which position the base view, or else enter an option)** Select position for projected view [eXit] <eXit>: **(Move the cursor left, right, above or below the base view to create other views, and click; continue until the final view is inserted or press Enter to finish early)**

Command Options

Option	Description
Select objects	Selects the entities in model space from which to generate the drawing views in a layout tab.
Entire model	Select all the 3D entities in model space.
preseTs	Specifies the types of generated drawings and their placement in the layout; displays the Drawing View Presets dialog box; see below. The selected preset is saved through the DRAWINGVIEWPRESET (1.10.11) system variable.

Special views	Select a style of exploded representations, if any exist in the drawing; prompts you: **Select view [Exploded view/Unfolded view/Back] <Back>: - (enter an option:)** • **Exploded view** -displays a dialog box: (6.2638 on page 4708) From the droplist, choose a style of exploded representation. Prompts you: **Enter new or existing layout name to make current <LayoutName>**: **(Enter the name of a new or existing layout, or else press Enter to accept the current layout)** The command switches to the layout tab, prompts you: **Select position for base view [Scale/Hidden lines/Tangent lines/trailiNg lines/Orientation/Projection type/Isometric geometry/sElect/eXit] <eXit>:** – **trailiNg lines -** controls the visibility of trailing lines; prompts you: **Show trailing lines [Yes/No]: - (enter an option);** • **Unfolded view -** prompts you: **Select a solid with associated unfolded view [Back/selection options (?)]: - (Select one or more 3D solids in model tab, or else press Enter to select all of them)** • **Back** - returns to the previous prompt. To create exploded views, use the bmExplode command; before this command can be used, the drawing must have inserts of mechanical components.
selection options (?)	Selects one or more entities through a variety of selection methods, see Select (6.27.16).
Scale	Sets the Scale property of the paper space viewports for the various views; prompts you: **Adjust view scale [fit 4 views/fit 9 views/fit 5 views/fit 10 views/Standard scales/Custom scales] <fit 4 views>: - (enter an option:)** • **fit 4 views** - adjusts the scale is adjusted to fit the four standard orthographic views: Front, Top, Left, Right. The Front view (base view) is defined by the Orientation (6.31.3) option • **fit 9 views** - adjusts the scale to fit five orthographic views and four isometric views. • **fit 5 views** - adjusts the scale to fit five orthographic views: Front, Top, Left, Right, Back. • **fit 10 views** - adjusts the scale to fit six orthographic views and four isometric views. < • **Standard scales** - displays the scale list as maintained by the ScaleListEdit (6.27.7) command; select a scale from the list. • **Custom scales** - prompts you to type a scale in the command bar.

Hidden Lines	Controls the visibility of hidden lines; prompts you: **Show hidden lines [Yes/No] - (enter an option:)** • **Yes** - displays hidden lines in the section view • **No** - turns off hidden lines When the BM_Ortho_Hidden and BM_Isometric_Hidden layers are off or frozen, hidden lines will not display.
Tangent Lines	Toggles whether tangent edges between tangent faces are created. Visible tangent edges are created on the BM_Tangent_Visible layer. Hidden tangent edges are created on the BM_Tangent_Hidden layer. Prompts you: **Enable tangent edges on basic views? [Yes/No] <No> - (enter an option:) No** - does not display tangent lines: (6.2639 on page 4708) **Yes** - displays tangent lines: (6.2640 on page 4708) Tangent edges are always created for isometric views. Freeze or switch off the display of the BM_Tangent_Visible layer to hide tangent edges in isometric views. (6.2641 on page 4709)
Orientation	Defines the base view. Rotates the 3D model so that the main view is projected on the vertical projection plane (V.P.). (6.2642 on page 4709) Prompts you: **Select orientation [Front/bAck/Left/Right/Top/Bottom/Current] <Front>: - (enter an orientation to change the base view.)**
Projection type	Defines the layout of the views; prompts you: **Select the projection type [First angle/Third angle] <First angle> - (enter a projection type:)** • **First angle** - also known as European projection: (6.2643 on page 4710)(6.2644 on page 4710) • **Third angle** - also known as American projection: (6.2645 on page 4711)(6.2646 on page 4711) The default projection type depends on the value of the MEASUREMENT (1.10.11) variable: • **0** - (Imperial) generates the third angle projection • **1** - (Metric) generates the first angle projection
Isometric Geometry	Defines the style for the isometric views: rendered 3D view or 2D drawing. Prompts you: **Create isometric views as [2D views/3D views] <2D views> - (enter an option:)** • **2D views** - draws isometric views as 2D drawings: (6.2647 on page 4712) • **3D views** - draws isometric views as 3D solids with the Conceptual visual style applied. (6.2648 on page 4712)

Select	Selects additional entities to include or exclude; prompts you: **[Remove/Entire model/Layout/selection options (?)] <Layout>: - (enter an option:)** • **Remove** - removes entities from drawing views • **Entire model** - includes all entities from model space in the drawing views • **Layout** - opens the previous layout with updated drawing views
Select position for projected view	Depending on the position of the cursor with respect to the base view one of five orthogonal views (top, left, right, back and bottom) and four isometric views can be inserted. The views are aligned automatically. Tap the **Ctrl** key to toggle alignment on and off; when off, you can place the current view in any location.
eXit	Concludes the command.

NOTES	When the GENERATEASSOCIVIEWS (1.10.11) variable is on, associative dimensions are updated automatically when the 3D model is modified. DRAWINGVIEWQUALITY (1.10.11) variable defines quality of drawing views.

Drawing View Presets Dialog Box

To access this dialog box, enter the **preseTs** option: (6.2637)

Figure 6.2637

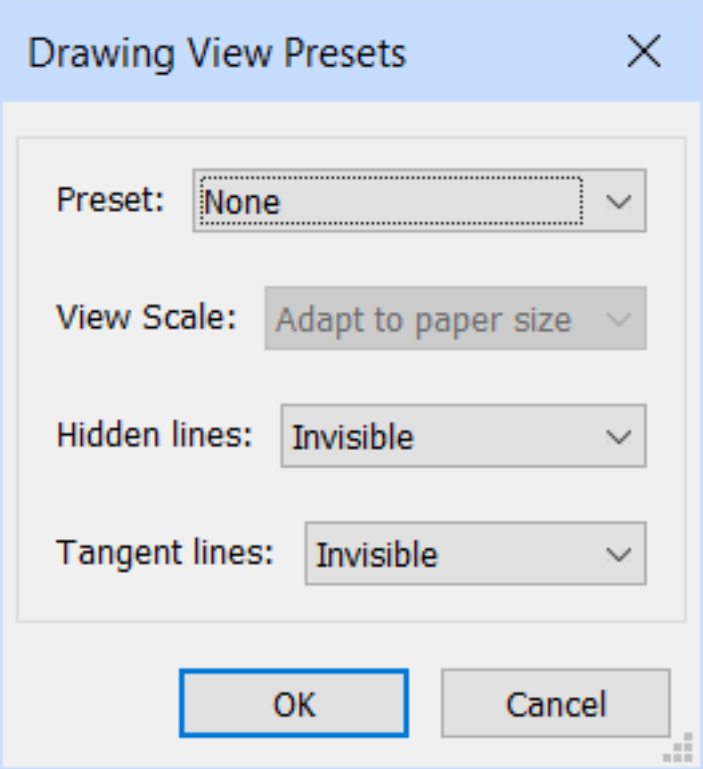

Dialog Box Option	Description

Preset	Select a preset view arrangement: 1. Click the **Preset** droplist 2. Choose an option • **None** - no preset affects the views generated • **Architectural Views** - generates – Five standard views: Front, Right, Back, Left (used for elevations) and Top views – Three section views: two horizontal sections (for plans) and 1 vertical section • **Mechanical Views** - generates – Three standard views: Front, Top and Left (first angle projection) or Right (third angle projection) The layout of the mechanical views is controlled by the projection type: first or third angle. The current projection type is saved in the PROJECTIONTYPE (1.10.11) variable.
View Scale	Sets the default scale factor for the drawing views: 1. Click the **View Scale** droplist 2. Select a scale factor. The scale list can be edited by the ScaleListEdit command.
Hidden Lines	Sets the default setting for hidden lines in drawing views: 1. Click the **Hidden Lines** droplist 2. Choose **Visible** or **Invisible**.
Tangent Lines	Sets the default for Tangent Lines in drawing views: 1. Click the **Tangent Lines** droplist 2. Choose **Visible** or **Invisible**.

Related Commands

Flatshot (6.14.9) - creates a hidden line representation of 3D solids in model space. MvSetup (6.21.39) - creates multiple paper space viewports; aligns, rotates and scales paper space viewports. In model space the command creates a rectangle, representing a paper sheet with respect to a specified scale. Solprof (6.27.40) - creates a hidden line representation of 3D solids in a layout viewport. ViewDetail (6.31.4) - creates a detail view of a portion of a standard generated drawing at a larger scale. ViewDetailStyle (6.31.5) - allows to specify the visual format of detail views and detail symbols. ViewEdit (6.31.6) - allows changing the scale and the hidden line visibility of drawing views. ViewExport (6.31.7) - Exports the content of drawing views obtained by ViewBase and ViewSection (6.31.10) to the Model Space of the drawing or to a new drawing. ViewProj (6.31.8) - generates additional projected views from an existing drawing view. ViewSection (6.31.10) - creates a cross section view based on a standard drawing view generated by the VIEWBASE command in a paper space layout. ViewSectionStyle (6.31.11) - allows to specify the visual format of section views and section lines. ViewUpdate (6.31.12) - updates a selection of drawing views or sections when VIEWUPDATEAUTO = 0.

Figure 6.2638

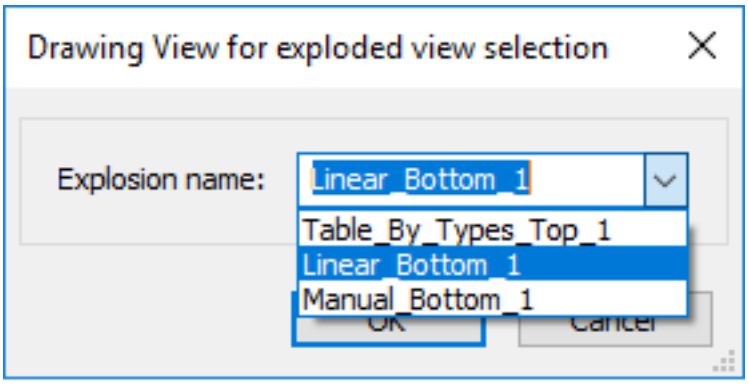

Figure 6.2639

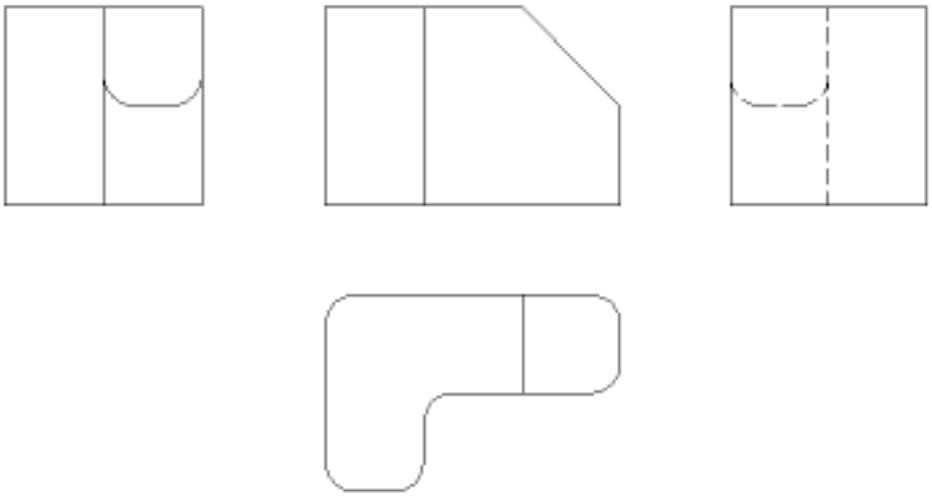

Figure 6.2640

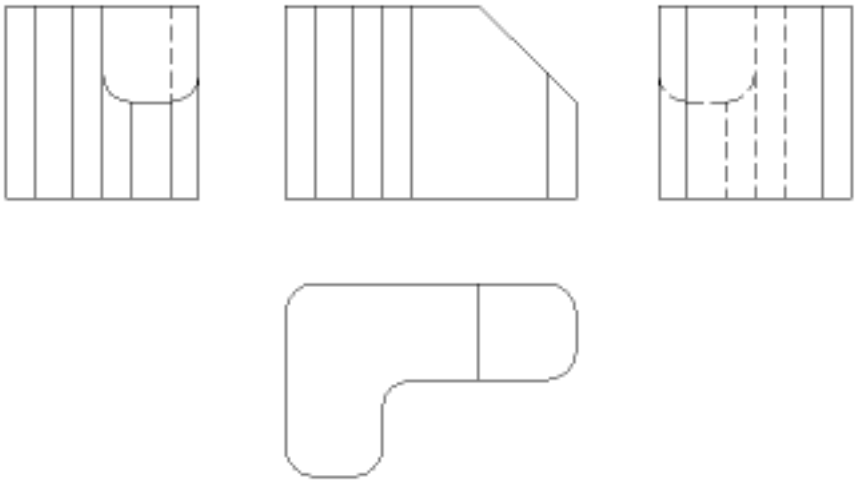

Figure 6.2641

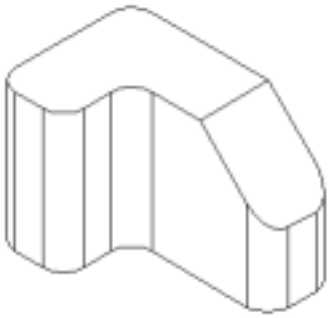

Figure 6.2642

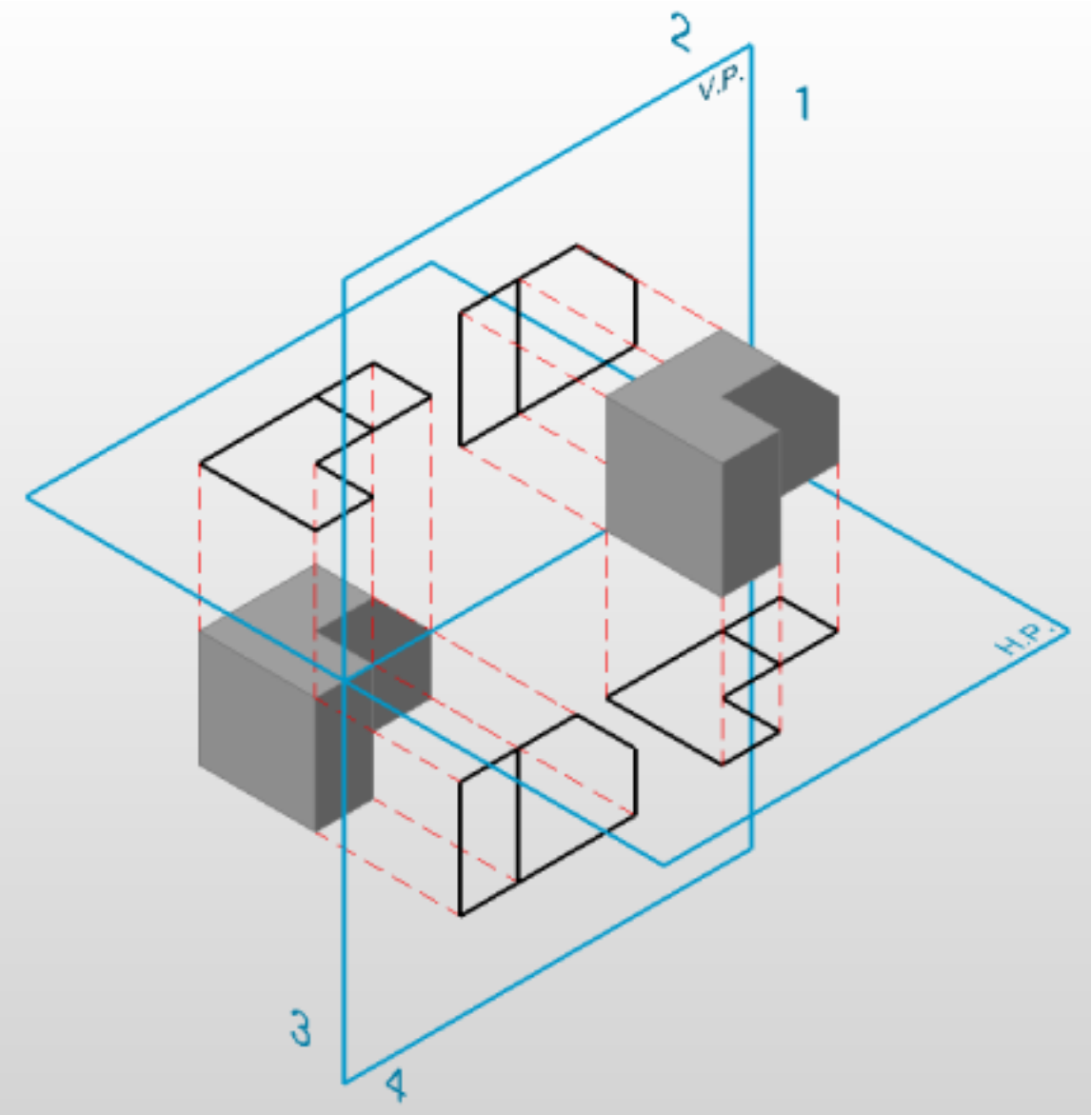

Figure 6.2643

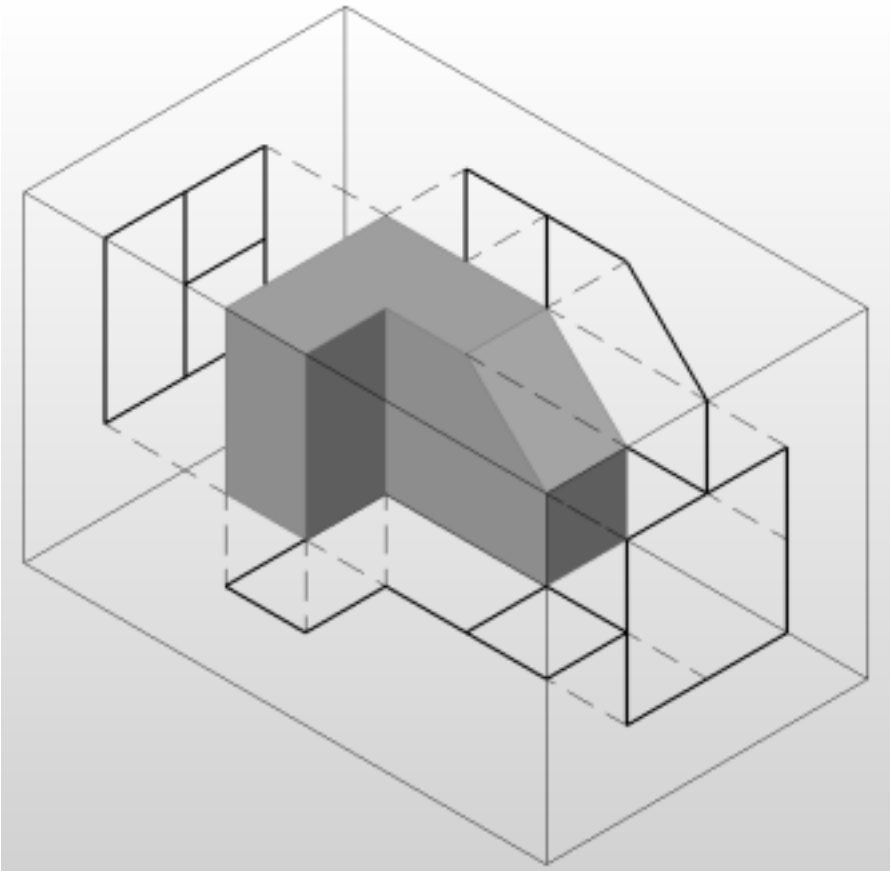

Figure 6.2644

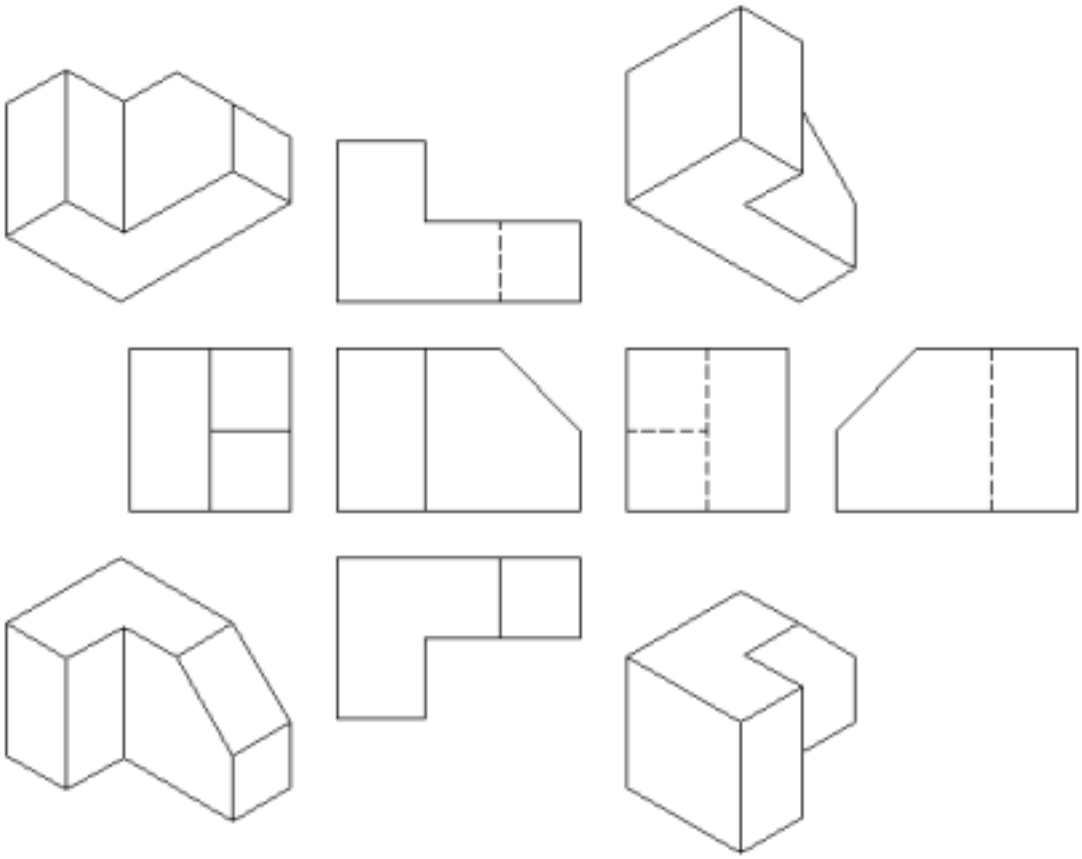

Figure 6.2645

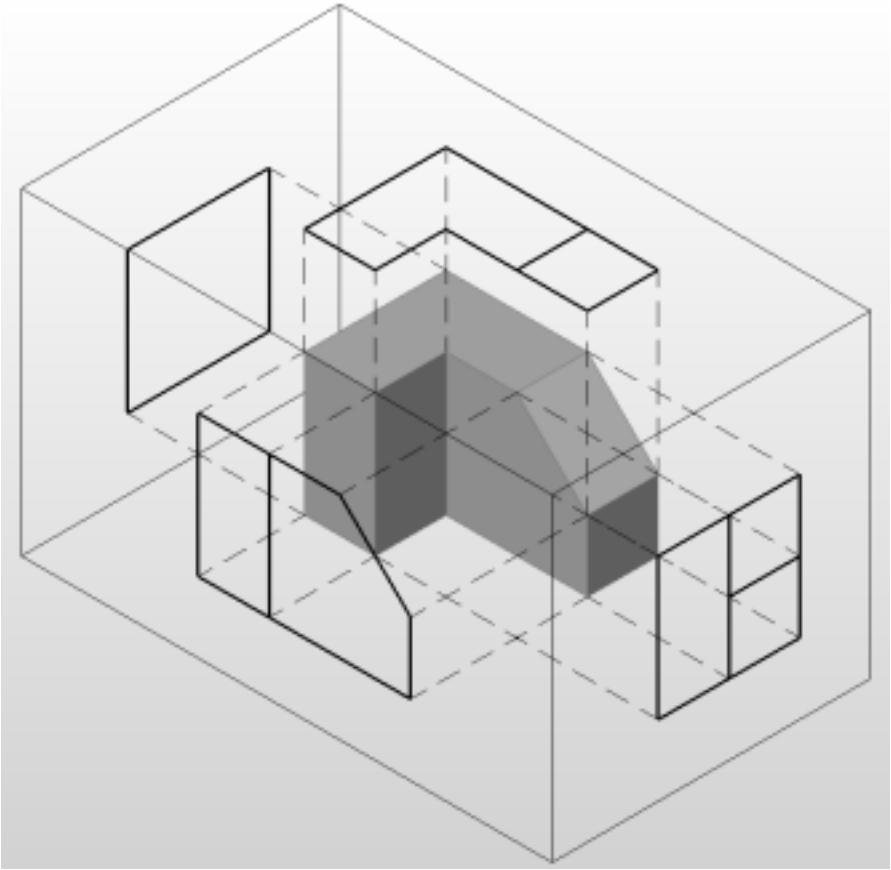

Figure 6.2646

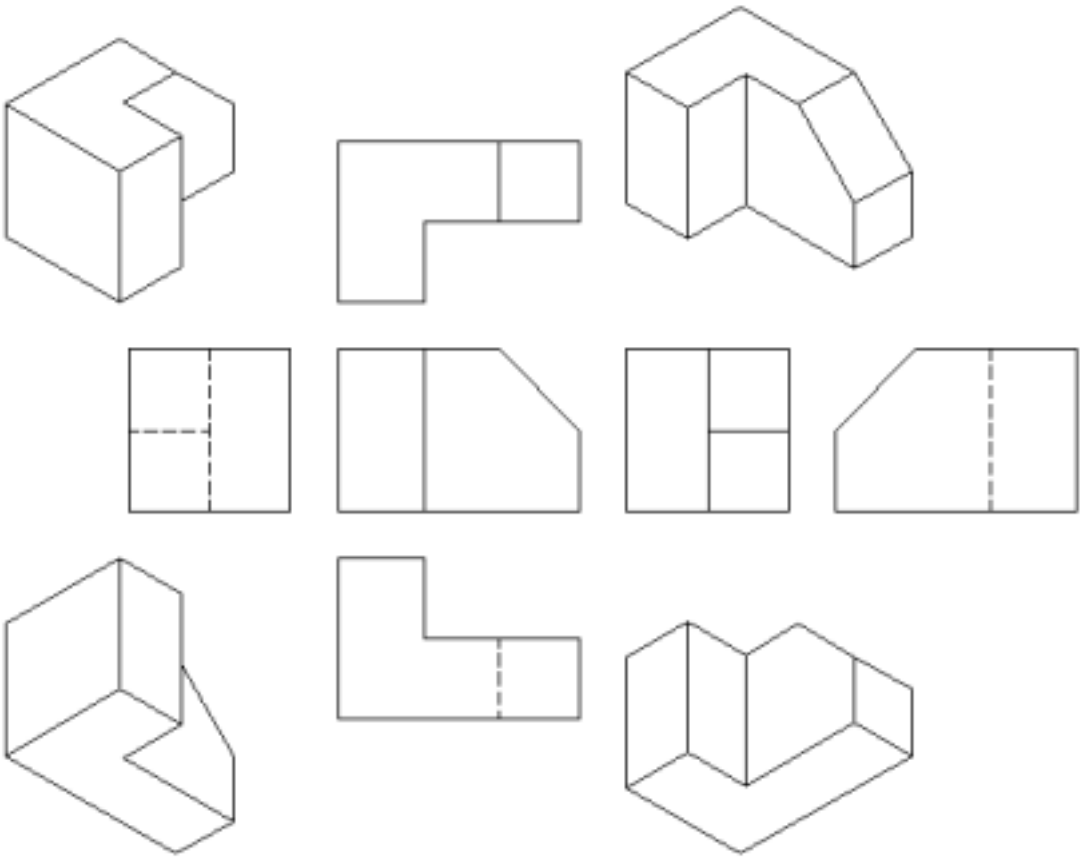

Figure 6.2647

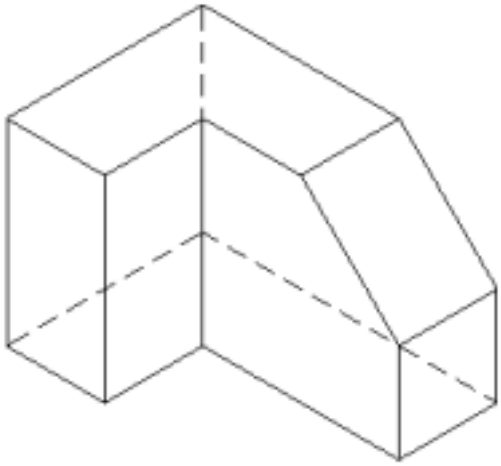

Figure 6.2648

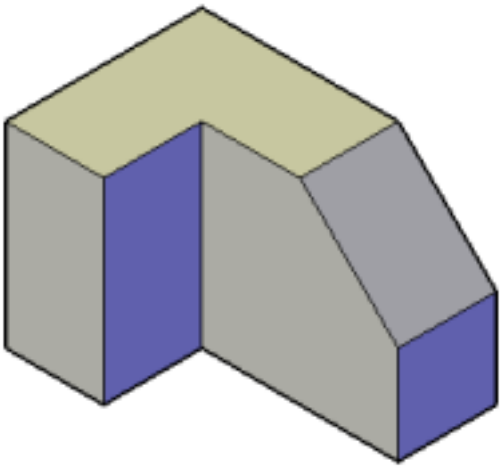

6.31.4 ViewDetail

(6.2724 on page 4787) Draws view details of drawing views made with the ViewBase (6.31.3) command.

Figure 6.2649

Shape Classic Pro Platinum Mechanical BIM

NOTE	This command operates only paper space.

(6.2650)

Figure 6.2650

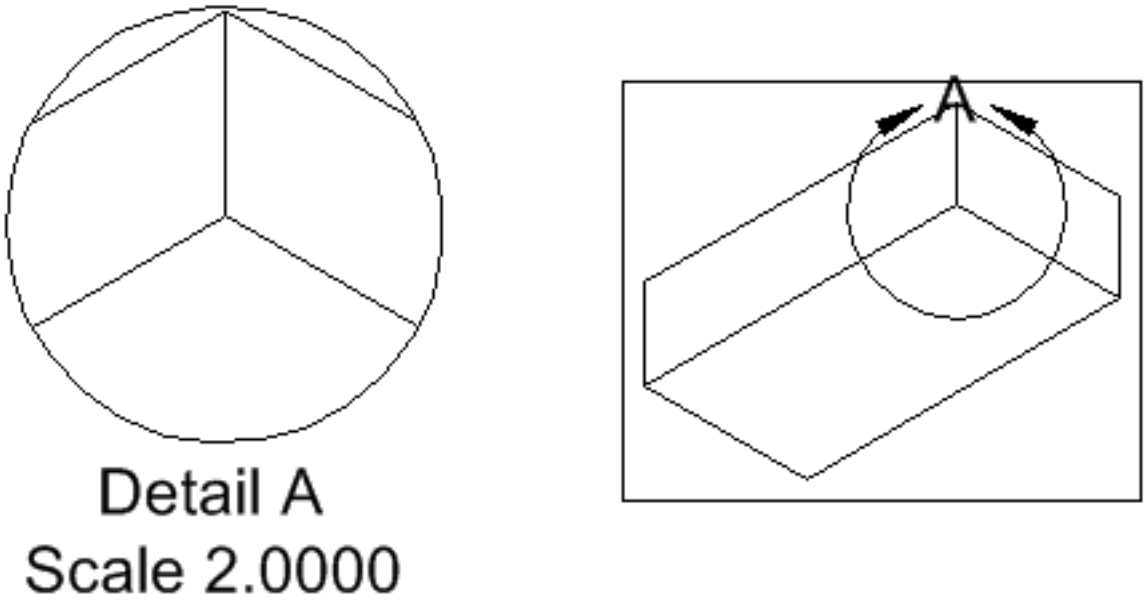

Accessing the Command

Circular Detail View **Rectangular Detail View** command bar: **viewdetail** menu bar: **Model| Drawing Views | Detail View Types | Circular Detail View** and **Rectangular Detail View** toolbars:

- **Drawing Views | Circular Detail View** and **Rectangular Detail View**
- **Detail Section Types | Circular Detail View** and **Rectangular Detail View**

ribbon (Mechanical workspace):

- **Home | Drawing Views | Circular Detail View** and **Rectangular Detail View**
- **Annotate | Drawing Views | Circular Detail View** and **Rectangular Detail View**

: ViewDetail Prompts you in the command bar: Select drawing view: **(Click inside a drawing view; the program highlights the selected view)** Specify detail center or select boundary type [Circular/Rectangular] <Circular>: **(Pick a point at the center of the detail view, or else choose an option)** Select radius of detail view: **(Pick a point or enter a number to set the radius of the detail view)** Select position for detail view [Scale] <eXit>: **(Pick a point to position the detail view, or enter an option)** Select option [Scale/Hidden lines/Tangent lines/anChor/Annotation/Boundary/modeL edge] <eXit>: **(Select an option, or else press Enter to end the command)**

Command Options

Option	Description
Select drawing view	Select the drawing view from which to made the detail: click inside a drawing view; the program highlights the selected view
Specify detail center	Specifies the center point of the detail view: pick a point inside the parent view
Select boundary type	Specifies the style of the view boundary: • **Circular** - draws a circular boundary; prompts you: **Select radius of detail view** - **(indicate the point with the cursor, or type a value)** • **Rectangular** - draws a rectangular boundary; prompts you: **Select radius of detail view** - **(indicate the point with the cursor, or type a value)** You can always use the Boundary option switch between circular and rectangular boundaries.
Select position for detail view	Specifies the location for the detail view: pick a point in the layout away from the parent view
Scale	Specifies the scale of the detail view, which by default is twice the parent viewport scale; prompts you: **Adjust view scale [Standard scales/Custom scale/Relative custom scale] <Standard scales>:** - **(enter an option:)** • **Standard scales** - choose a standard scale in the list; the list can be edited by the SCALELISTEDIT (6.27.7) command. • **Custom scale** - specify a custom scale factor; prompts you: **Enter scale <1.00>** - **(enter a scale factor.)** • **Relative custom** - calculates the scale factor relative to parent view; prompts you: **Enter scale <2.00>** - **(enter a number)**; the scale factor of the source view is multiplied by this number.
Hidden lines	Control the visibility of hidden lines; prompts you: **Show hidden lines [Yes/No/from Parent]** - **(enter an option:)** • **Yes** - displays hidden lines in the section view • **No** - turns off hidden lines • **from Parent** - uses the same hidden lines setting as the parent view When the BM_Ortho_Hidden and BM_Isometric_Hidden layers are off or frozen, hidden lines will not display.
Tangent lines	Controls the display of tangent edges, which appear in the transition from a flat face and a curved face, such as with fillets; prompts you: **Show tangent lines [Yes/No]** - **(enter an option:)** • **Yes** - displays tangent lines: (6.2652 on page 4716) • **No** - does not display tangent lines (6.2653 on page 4717)

anChor	Determines how the viewport changes relative to the section; prompts you: **Anchor view on paper space? [Yes/No]** - **(enter an option:)** • **Yes** - the center of the viewport is anchored so that the viewport grows and shrinks around its center point • **No -** the position of the geometry is fixed The AUTOVPFITTING (1.10.11) variable controls whether the size of the viewport is adjusted automatically to fit the current extents of the 3D geometry. By default AUTOVPFITTING = ON.
Annotation	Determines the annotations to use; prompts you: **Select annotation [Identifier/Label]** - **(enter an option:)** • **Identifier** - specifies the view detail identifier. prompts you: **Specify the identifier <A>** - **(enter a name for the view detail.)** • **Label** - toggles the display of the view detail label; prompts you: **Show view label [Yes/No]** - **(press Y or N)**
Boundary	Toggles the style the boundary between circular and rectangular; prompts you: **Detail boundary [Rectangular/Circular]** - **(choose an option:)** • **Circular** - changes the boundary to a circle • **Rectangular** - changes the boundary to a rectangle
modeL edge	Controls whether a connection line is drawn between the detail view and the detail boundary in the parent view; prompts you: **Model edge type [smooth with Border/smooth with Connection line]** - **(enter an option:)** • **smooth with Border** - does not draw a linem • **smooth with Connection line** - draws a connecting line from the detail view to the parent view

The GENERATEASSOCVIEWS (1.10.11) variable controls whether VIEWDETAIL produces 2D views which are persistently associated with the source 3D model. If GENERATEASSOCIVIEWS is ON, associative dimensions are updated automatically when the 3D model is modified.

Grips Editing

Detail views can be edited through grips: select the view and six grips display: (6.2651 on the following page)

1. Controls the position of the identifier
2. Controls the position of the section detail.
3. 4 grips control the size of the detail boundary.

Figure 6.2651

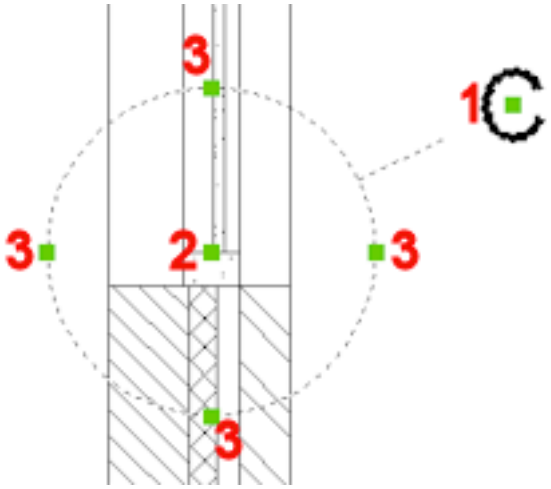

Related Commands

ViewBase (6.31.3) - generates associative orthographic and standard isometric views of a 3D solid model in a paper space layout. ViewExport (6.31.7) - exports the content of drawing views and sections obtained by ViewBase (6.31.3) and ViewSection (6.31.10) to the Model Space of the drawing. ViewDetailStyle (6.31.5) - allows to specify the visual format of detail views and detail symbols. ViewEdit (6.31.6) - allows changing the scale and the hidden line visibility of drawing views. ViewExport (6.31.7) - Exports the content of drawing views obtained by ViewBase (6.31.3) and ViewSection (6.31.10) to the Model Space of the drawing or to a new drawing. ViewProj (6.31.8) - generates additional projected views from an existing drawing view. ViewSection (6.31.10) - creates a cross section view based on a standard drawing view generated by the ViewBase (6.31.3) command in a paper space layout. ViewSectionStyle (6.31.11) - allows to specify the visual format of section views and section lines. ViewUpdate (6.31.12) - updates a selection of drawing views or sections when VIEWUPDATEAUTO = 0.

Figure 6.2652

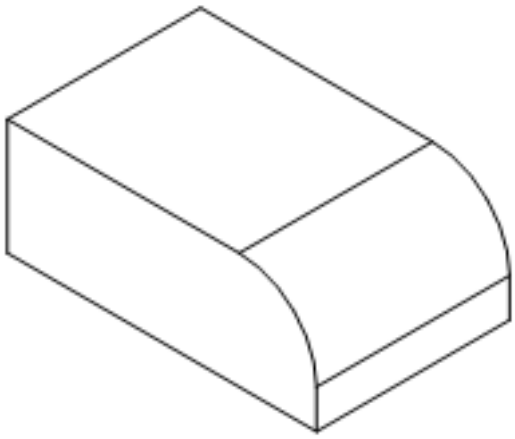

Figure 6.2653

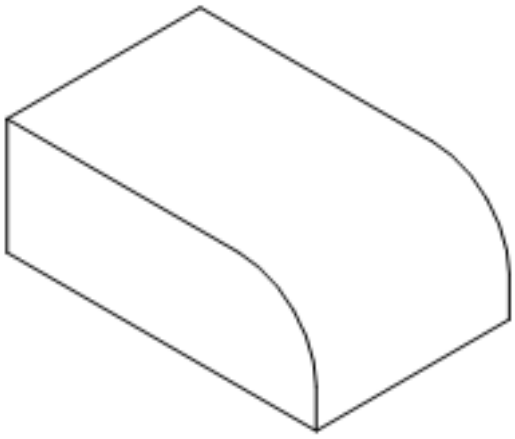

6.31.5 ViewDetailStyle

(6.2833 on page 4875) Specifies the identifiers, symbols, and boundaries used by detail views made from drawing

Figure 6.2654

Shape Classic Pro Platinum Mechanical BIM

views, created by the ViewBase (6.31.3) command, in the Drawing Explorer. (6.2655)

Figure 6.2655

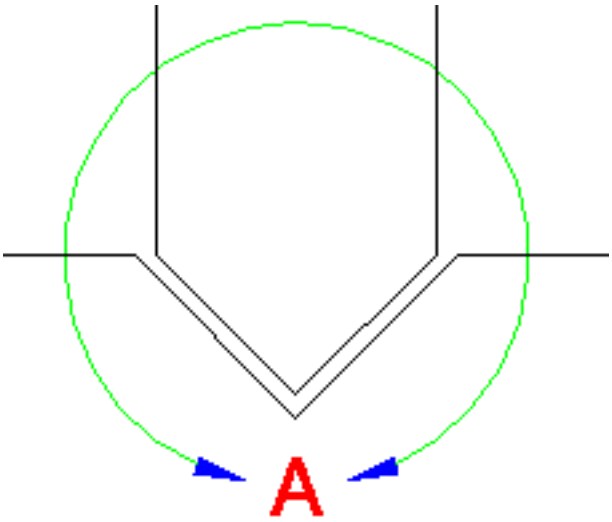

- **Identifier** - red
- **Symbol** - blue
- **Boundary** - green

Accessing the Command

command bar: **viewdetailstyle** menu bar: **View | Drawing Views | Detail Style** ribbon (Mechanical workspace): **Annotate | Drawing Views| Detail Style** toolbar: **Drawing Views | Detail Style : ViewDetailStyle** Displays the View Detail Styles section of the Drawing Explorer dialog box: (6.2656 on the next page)

Figure 6.2656

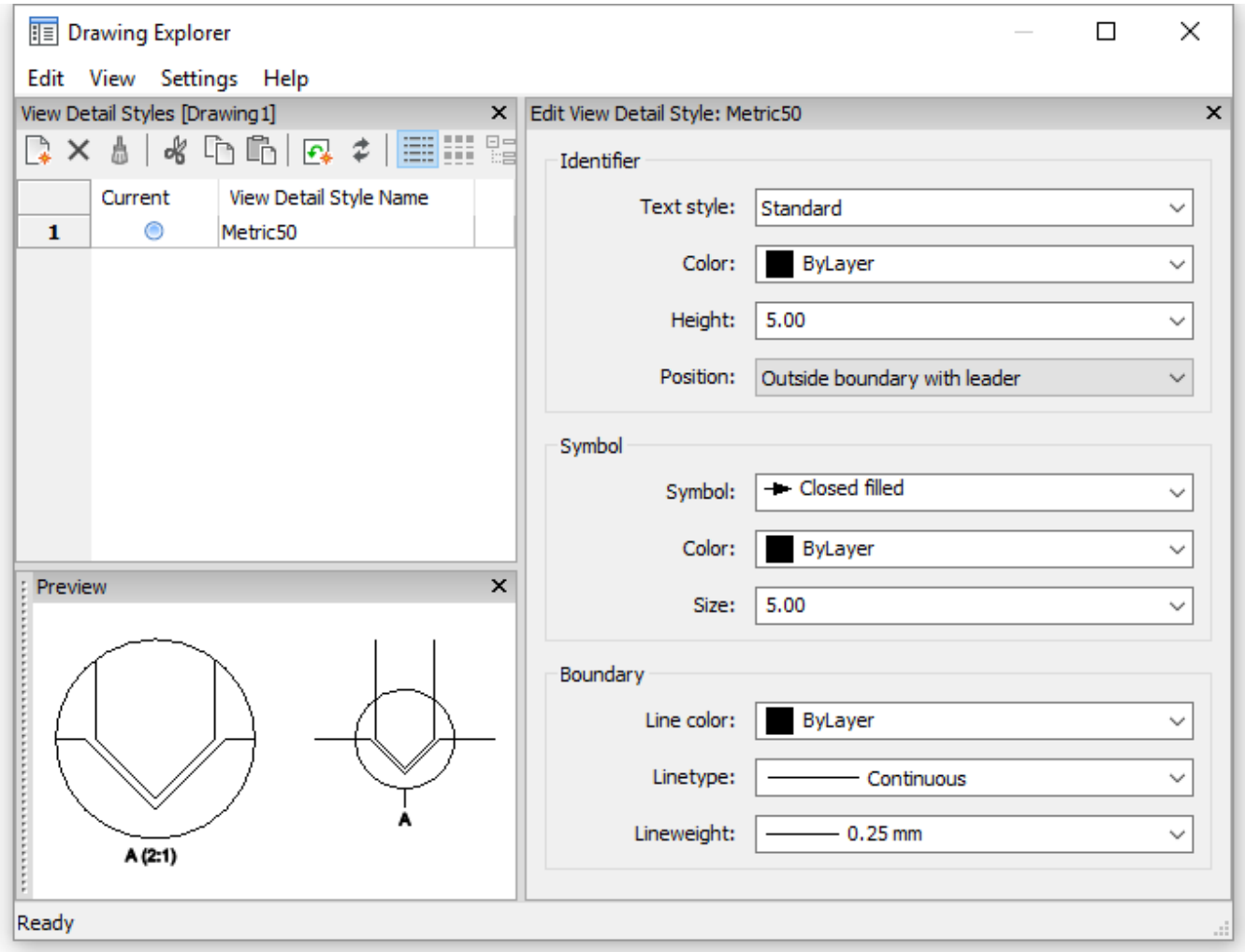

Toolbar Option

Toolbar Option	Description
New	Creates a new view detail style as a copy of the currently selected style.
Delete	Removes the selected style from the drawing.

Edit View Detail Style Options

Option	Description
Identifier	Defines the properties of the view detail identifier: **Text Style** - specifies the text style used by the identifier text: 1. Click the droplist 2. Choose the name of a text style To employ a different text style, use the Style command to create it. **Color** - specifies the color of the identifier: 1. Click the droplist 2. Choose a color swatch from the list, or else choose **Select Color** to get access to a lot more colors

Boundary	Defines the properties of the detail viewport boundary: • **Line color** - specifies the color of the boundary line • **Linetype** - specifies the line type of the boundary line • **Lineweight** - specifies the weight of the boundary line

Related Commands

ViewBase (6.31.3) - generates associative orthographic and standard isometric views of a 3D solid model in a paper space layout. ViewDetail (6.31.4) - creates a detail view of a portion of a standard generated drawing at a larger scale. ViewSection (6.31.10) - creates a cross section view based on a standard drawing view generated by the ViewBase (6.31.3) command in a paper space layout. ViewSectionStyle (6.31.11) - allows to specify the visual format of section views and section lines.

6.31.6 ViewEdit

(6.2724 on page 4787) ViewEdit changes the scale and hidden line visibility of a drawing view(s) if the view(s) was

Figure 6.2657

created with the ViewBase (6.31.3) command.

NOTE	This command only works in paper space.

Access the Command

command bar: **viewedit** transparent: **'viewedit** menu bar: **Model | Drawing Views | Edit View** toolbar: **Drawing Views | Edit View** ribbon (Mechanical workspace): **Annotate | Drawing Views| Edit View** Quad cursor menu: **Model | Edit View : ViewEdit Prompts you in the command bar:** Select drawing views [All views] <All views>: **(Click inside one or more drafting viewports, then hit Enter)** The next prompt will vary dependant on the selected view type. When different view types are selected, only the shared options are available:

- Standard views:

Select option [Scale/Hidden lines/Tangent lines/anChor/sElect/Geometry/Rotate view] <eXit>: **(Select an option)**

- Section views:

Select option [Scale/Hidden lines/Tangent lines/anChor/Geometry/Annotation/Depth/Projection/Rotate view] <eXit>: **(Select an option)**

- Detail views:

Select option [Scale/Hidden lines/Tangent lines/anChor/Annotation/Boundary/modEl edge] <eXit>: **(Select an option)**

- Exploded views:

Select position for base view [Scale/Hidden lines/Tangent lines/trailiNg lines/Orientation/Projection type/Isometric geometry/sElect/eXit] <eXit>: **(Select an option)**

Command Options

Option	Description
Select drawing views	Select the drawings view(s) to modify: click inside one or more drafting viewports or hit **Enter** to select all drawing views in the current layout: • **Standard views:** see the ViewBase (6.31.3) command • **Section views:** see the ViewSection (6.31.10) command • **Detail views:** see the ViewDetail (6.31.4) command

Rotate view	Rotates the drawing view viewport but does not rotate the frame. Prompts you: **Select first point of segment: (Pick a point or enter x,y coordinates) Select second point of segment: (Pick a point or enter x,y coordinates) Select orientation [Horizontal/Vertical/Custom angle]:** • **Horizontal**: rotates a segment horizontally. • **Vertical**: rotates a segment vertically. • **Custom angle**: allows you to set the angle of alignment. Prompts you: **Specify the angle**: enter an angle or pick the rotation point. **Second point**: enter an angle or pick a point.

Related Commands

ViewBase (6.31.3) - generates associative orthographic and standard isometric views of a 3D solid model in a paper space layout. ViewExport (6.31.7) - exports the content of drawing views and sections to the model space of the drawing, if the views were created with the ViewBase (6.31.3) and VIEWSECTION (6.31.10) commands. ViewDetail (6.31.4) - creates a detail view of a portion of a drawing at a larger scale. ViewDetailStyle (6.31.5) - allows you to set the visual format of detail views and detail symbols. ViewExport (6.31.7) - exports the content of drawing views, to the Model Space of the drawing or to a new drawing, if the views were created with the ViewBase (6.31.3) and ViewSection (6.31.10) commands. ViewProj (6.31.8) - generates additional projected views from an existing drawing view. ViewSection (6.31.10) - creates a cross-section view based on a standard drawing view, in a paper space layout, if the view was generated with the ViewBase (6.31.3) command. ViewSectionStyle (6.31.11) - allows you to set the visual format of section views and section lines. ViewUpdate (6.31.12) - updates a selection of drawing views or sections when VIEWUPDATEAUTO = 0.

6.31.7 ViewExport

(6.2724 on page 4787) Exports drawing views generated by the ViewBase (6.31.3) and ViewSection (6.31.10)

Figure 6.2658

Shape Classic Pro Platinum Mechanical BIM

commands to the model tab of the current drawing, via the Clipboard to a new drawing, or as a DWG/DXF file on disc.

NOTE	This command operates only paper space.

Accessing the Command

command bar: **viewexport** transparent: **'viewexport** menu bar: **Model | Drawing Views | Export Drawing Views** toolbar: **Drawing Views | Export Drawing Views** ribbon (Mechanical workspace):

- **Home | Drawing Views | Export Drawing Views**
- **Annotate | Drawing Views | Export Drawing Views**

: ViewExport Prompts you in the command bar: Select drawing views [All views] <All views>: **(Select one or more views, or press Enter to export all of them)** Choose destination [Clipboard/File/Model space] <Model space>: **(Select an option)**

Command Options

Option	Description
Select drawing views	Click inside the inside of one or more viewports; the program shows selected viewports by dashed lines.
All views	All views in the current layout will be exported.
Choose destination	Specifies the destination of the views: • **Clipboard** - exports the selected view(s) to the clipboard, which can then be pasted into another drawing • **File** - exports the selected views to a DWG or DXF file; displays the Save Exported Views dialog box • Model space - exports the view to the current drawing's model space; prompts you: 1. **Remove exported views? <No>/Yes - (enter an option:)** • **Yes** - the viewports of exported views are removed from the layout • **No** - viewports of exported views are kept in the layout 2. The program switches to model tab, and then prompts you: **Select position for exported views - (pick a point;)** the program places the views as blocks made of lines and other 2D entities

Related Commands

Flatshot (6.14.9) - creates a hidden line representation of 3D solids in model space. Solprof (6.27.40) - creates a hidden line representation of 3D solids in a layout viewport. ViewBase (6.31.3) - generates associative orthographic and standard isometric views of a 3D solid model in a paper space layout. ViewExport (6.31.7) - exports the content of drawing views and sections obtained by ViewBase. (6.31.3) ViewSection (6.31.10) to the Model Space of the drawing. ViewEdit (6.31.6) - allows changing the scale and the hidden line visibility of drawing views. ViewDetail (6.31.4) - creates a detail view of a portion of a standard generated drawing at a larger scale. ViewDetailStyle (6.31.5) - allows to specify the visual format of detail views and detail symbols. ViewProj (6.31.8) - generates additional projected views from an existing drawing view. ViewSection (6.31.10) - creates a cross section view based on a standard drawing view. ViewSectionStyle (6.31.11) - allows to specify the visual format of section views and section lines. ViewUpdate (6.31.12) - updates a selection of drawing views or sections when VIEWUPDATEAUTO = 0.

6.31.8 ViewProj

(6.2724 on page 4787) Generates additional projected views from an existing drawing view previously created by

Figure 6.2659

Shape Classic Pro Platinum Mechanical BIM

the ViewBase (6.31.3) command (short for "view projection"). Up to five orthogonal and four isometric views can be generated from an existing drawing view: (6.2660)

Figure 6.2660

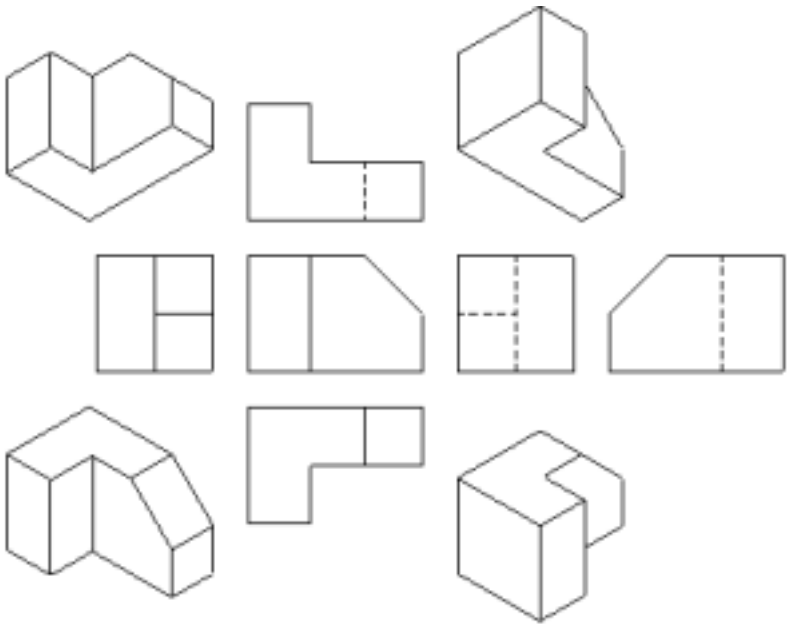

Accessing the Command

command bar: **viewproj** transparent: **'viewproj** menu bar: **View| Drawing Views | Projected Views** toolbar: **Drawing Views | Projected Views** ribbon (Mechanical workspace):

- **Home | Drawing Views | Projected View**
- **Annotate | Drawing Views| Projected Views**

: ViewProj Prompts you in the command bar: Select drawing view: **(Click inside an existing drawing view)** Select position for projected view [Isometric geometry] <eXit>: **(Position the projected views with respect to the existing drawing view, or press Enter to end the command)**

Command Options

Option	Description
Select drawing view	Selects the view from which to project the new view: click inside an existing drawing view
Select position of projected view	Positions the new view: move the cursor, and then click. Depending on where you move the cursor, you can placed one of five orthogonal views or four isometric views. The views are aligned automatically. Tap the **Ctrl**-key to toggle alignment on off; when off, you can place the view anywhere on the sheet.

Isometric geometry	Sets the style for isometric views; prompts you: **Create isometric views as [3D views / 2D views] <2D> - (enter an option:)** • **2D views** - draws isometric views as 2D projections of the 3D geometry, and turns on the BM_Isometric_Hidden layer so that hidden lines are shown as dashed lines • **3D views** - draws isometric views as 3D geometry, and sets the visual style of the viewport (6.2661 on the facing page)

Related Commands

ViewBase (6.31.3) - generates associative orthographic and standard isometric views of a 3D solid model in a paper space layout. ViewExport (6.31.7) - exports the content of drawing views and sections obtained by ViewBase (6.31.3) and ViewSection (6.31.10) to the Model Space of the drawing. ViewDetail (6.31.4) - creates a detail view of a portion of a standard generated drawing at a larger scale. ViewDetailStyle (6.31.5) - allows to specify the visual format of detail views and detail symbols. ViewEdit (6.31.6) - allows changing the scale and the hidden line visibility of drawing views. ViewExport (6.31.7) - Exports the content of drawing views obtained by ViewBase (6.31.3) and ViewSection (6.31.10) to the Model Space of the drawing or to a new drawing. ViewSection (6.31.10) - creates a cross section view based on a standard drawing view generated by the ViewBase (6.31.3) command in a paper space layout. ViewSectionStyle (6.31.11) - allows to specify the visual format of section views and section lines. ViewUpdate (6.31.12) - updates a selection of drawing views or sections when VIEWUPDATEAUTO (1.10.11) = 0.

Figure 6.2661

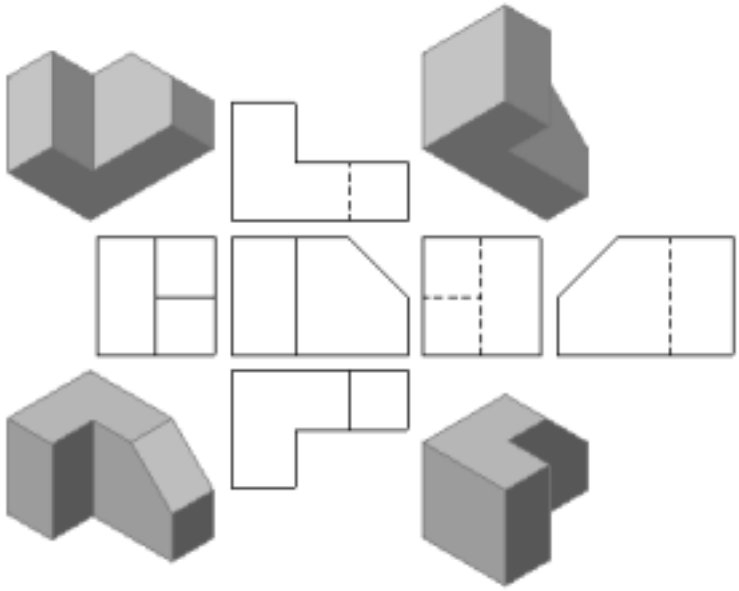

6.31.9 ViewRes

(7.3 on page 4931) Sets the view resolution, and toggles fastzoom mode (short for "view resolution").

Figure 6.2662

Shape Classic Pro Platinum Mechanical BIM

Accessing the Command

command bar: **viewres : ViewRes Prompts you in the command bar:** Do you want fast zooms? [Yes. fast zooms/No. regular zooms] <Yes>: **(Type Y or N.)** Enter curve display quality (range 1-20000) <100>: **(Enter a number, or press Enter to accept the default.)** When ViewRes is set to a low value, zoomed-in circles can look like polygons: (6.2663) Enter the Regen (6.26.16) command to make circles look round again: (6.2664 on the next

Figure 6.2663

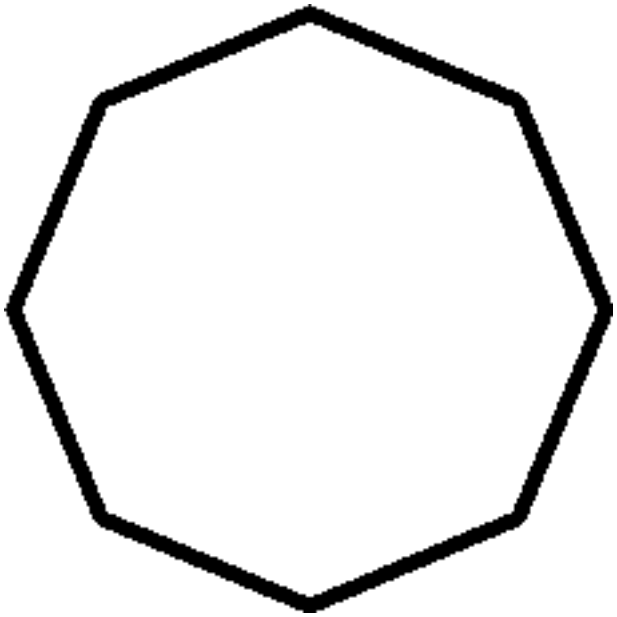

page)

Figure 6.2664



Command Options

Option	Description
Do you want fast zooms?	Specifies how redraws are handled: • **Yes** - redraws and other commands that activate redraws refresh the drawing screen • **No** - redraws acts like regens: they re-read the drawing database and then refresh the screen
Enter curve display quality	Specifies the roundness of circles and other curved entities; enter a number between 1 and 20000: • **1** - very fast display, but circles can look like polygons • **100** - default value • **20000** - slower display, but circles almost always look round With today's fast computers and graphics boards, you can safely enter 20000.

Related Command

Regen (6.26.16) - regenerates the drawing.

6.31.10 ViewSection

(6.2724 on page 4787) ViewSection creates cross-section views of drawing views generated with the ViewBase

Figure 6.2665

Shape Classic Pro Platinum Mechanical BIM

(6.31.3) command in a paper space layout.

NOTE	This command operates only in paper space.

(6.2666)

Figure 6.2666

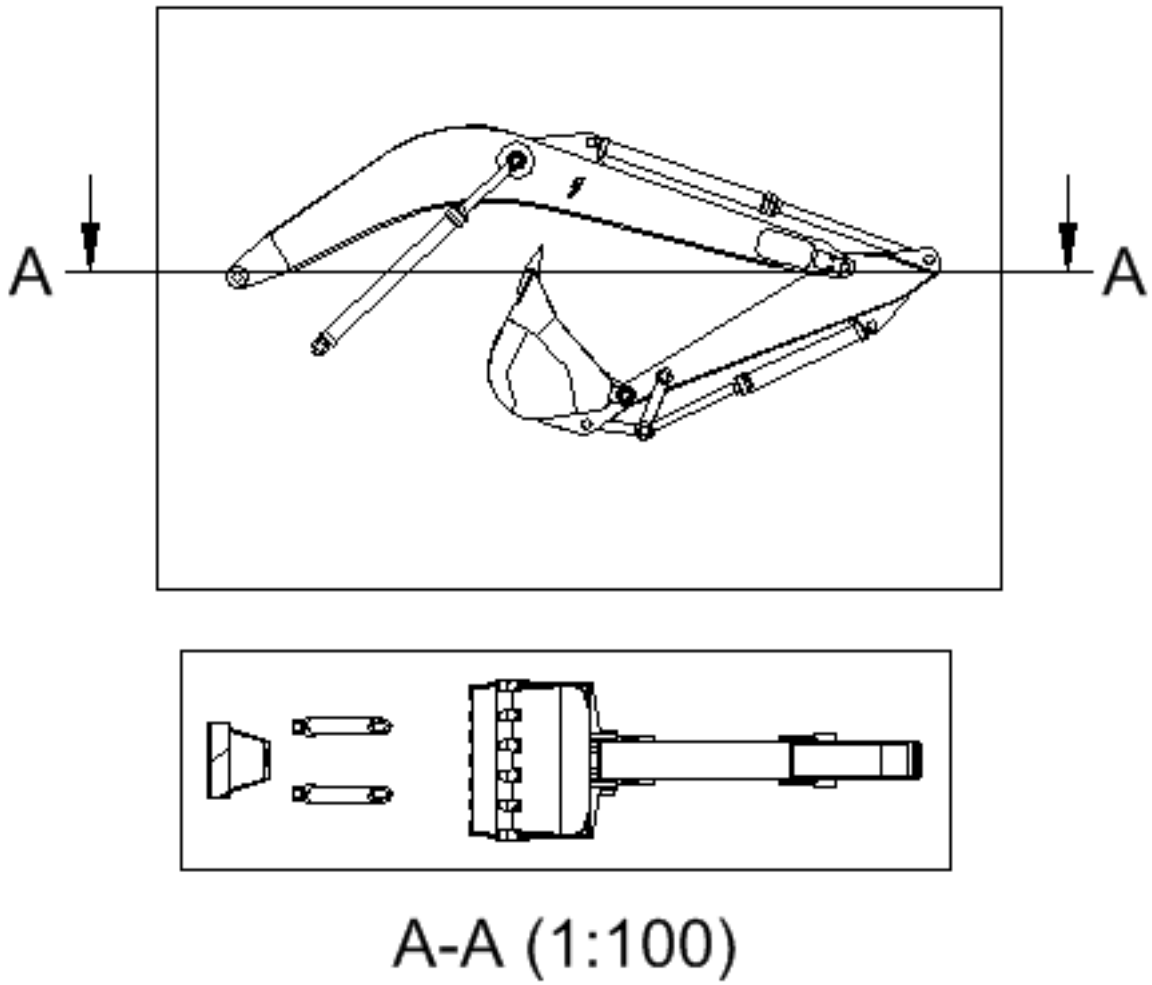

Access the Command

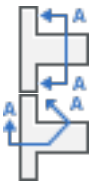 **Generate Full Section View** **Generate Half Section View** **Generate Offset Section View**

Generate Aligned Section View command bar: **viewsection** transparent: **'viewsection** menu bar: **Model | Direct Modeling | Drawing Views | Section Types** toolbar:

- **Drawing Views |** Section types

- **Section types**

ribbon (Mechanical workspace):

- **Home | Drawing Views**
- **Annotate | Drawing Views**

: **ViewSection Prompts you in the command bar:** Select drawing view: **(Click inside a drawing view)** Specify start point of section line or select type [Full/Half/Offset/Aligned] <Full>: **(Pick a point or enter an option)** Specify next point of section line [Done] <Done>: **(Pick another point)** As you move the cursor, the program draws the section view dynamically, parallel to the section line. Select position for section view: **(Pick a point to place the section view)** Select option [Scale/Hidden lines/Tangent lines/anChor/Geometry/Annotation/Depth/Projection/Rotate view] <eXit>: **(Select an option or hit Enter to finish the command)**

Command Options

Option	Description
Select drawing view	Selects the drawing view to generate the section from - click inside a drawing view.
Specify start point of section line	Specifies one end of a section line - pick a point in the layout.
Specify next point of section line	Specifies the second point of the section line. Prompts you: **Specify next point of section line [Done] <Done>** - **(Enter an option.)** • Pick another point to create a jogged section line • Enter **Done** to end the draw section process The command repeats so that you can draw sections lines with jogs.

Select type	Control the shape of the section plane. Prompts you: **Select type [Full/Half/Offset/Aligned] <Full> - (Enter an option:)** 1. **Full** - section line defines an infinite plane that cuts through the entire model. 2. **Half** - section line defines a half-plane that cuts part of the model. Prompts you: 3. **Specify start point of section line or [Type] <Type> - (pick a point - #1 in the figure below.)** 4. **Specify next point of section line [Done] <Done> - (pick another point to define the limit of the half plane - #2 in the figure below.)** 5. **Specify next point of section line [Done] <Done> - (pick the point that defines the view direction - #3 in the figure below.)** The position of the third point determines whether the part of the model that is not cut displays (left) or not (right). (6.2668 on page 4736) • **Offset** - the section line defines a series of cutting regions located on different offsets from each other. Enter **Done** to complete the section line. • **Aligned** - the section line defines a polyline, where every segment defines a cutting region. The resulted section will have the length equal to the sum of the lengths of cutting regions. Enter **Done** to complete the section line.
Select position for section view	Specifies the location of the section view: • As you move the cursor, the section view stays perpendicular to the section line. • To place the section view anywhere on the sheet, hit the **Ctrl** key to turn off alignment.
Scale	Sets the scale of the section view. Prompts you: **Adjust view scale [Standard scales/Custom/from Parent] - (Enter an option:)** • **Standard scales** - displays the list of scale factors defined by the ScaleListEdit (6.27.7) command. Prompts you: **Enter the scale number <1> - (Enter a number from the list displayed by the program.)** • **Custom** - prompts you to enter a scale in the command bar: **Enter scale <1.000> - (Enter a scale factor.)** • **from Parent** - sets the scale of the section view equal to the scale of the parent viewport.

Hidden lines	Allows you to control the visibility of hidden lines. Prompts you: **Show hidden lines [Yes/No/from Parent]** - **(Enter an option:)** • **Yes** - displays hidden lines in the section view • **No** - turns off hidden lines • **from Parent** - uses the same hidden line setting as the parent view When the BM_Ortho_Hidden and BM_Isometric_Hidden layers are off or frozen, hidden lines do not display.
Tangent lines	Controls the display of tangent edges, which appear in the transition from a flat face and a curved face. Prompts you: **Show tangent lines [Yes/No]** - **(Enter an option:)** • **Yes** - displays tangent lines: (6.2669 on page 4736) • **No** - does not display tangent lines: (6.2670 on page 4737)
anChor	Determines how the viewport changes relative to the section. Prompts you: **Anchor view on paper space? [Yes/No]** - **(Enter an option:)** • **Yes** - the center of the viewport is anchored so that the viewport grows and shrinks around its center point • **No -** the position of the geometry is fixed The AUTOVPFITTING (1.10.11) variable controls whether the size of the viewport is adjusted automatically to fit the current extents of the 3D geometry. By default AUTOVPFITTING = ON.
Geometry	Selects the visual style for the section view. Prompts you: **Choose geometry type [2D/3D]** - **(Enter an option:)** • **2D** - section view uses the 2dWireframe visual style • **3D -** section view uses a rendered visual style. This is Conceptual by default. Use the Properties (1.8.4) panel to choose a different visual style: (6.2671 on page 4737)
Annotation	Determines the annotations to use. Prompts you: **Select annotation [Identifier/Label]** - **(Enter an option:)** • **Identifier** - specifies the view detail identifier. Prompts you: **Specify the identifier <A>** - **(Enter a name for the view detail)** • **Label** - toggles the display of the view detail label. Prompts you: **Show view label [Yes/No]** - **(Press Y or N.)**

Depth	Specifies the view depth of a section view. Prompts you: **Choose depth mode [Full/Custom] - (Enter an option:)** • **Full -** sets the depth to the extents of the model (maximum view depth) • **Custom -** limits the view depth. Prompts you: **Enter depth distance** - **(Type a positive value or move the cursor to define the view depth dynamically.)**
Projection	Determines how the section is projected. Prompts you: **Select projection method [Normal/Orthogonal]** - **(Enter an option:)** • **Normal** - draws the section as a union of projections from every cutting region (each segment of the section polyline) in its normal direction. • **Orthogonal** - draws the section in the normal direction of the first section region (the first segment of the section polyline).
Rotate view	Allows you to rotate the drawing view viewport but does not rotate the frame. Prompts you: Select first point of segment: **(Pick a point or enter x,y coordinates)** Select second point of segment: **(Pick a point or enter x,y coordinates)** Select orientation [Horizontal/Vertical/Custom angle]: • Horizontal: rotates a segment horizontally. • Vertical: rotates a segment vertically. • Custom angle: allows you to specify the angle of alignment. Prompts you: Specify the angle: enter the rotation angle or pick the rotation point. Second point: enter an angle or pick a point.

NOTES	• The GENERATEASSOCVIEWS (1.10.11) system variable controls whether VIEWSECTION produces 2D views. These are associated with the source 3D model. • If GENERATEASSOCIVIEWS (1.16.16) is ON, associative dimensions are updated automatically when the 3D model is modified. • If the Sectionable property (6.8.33) of a mechanical component is OFF, the component appears non-sectioned in the section views of the **Full** section type.

Edit Grips

You can edit section lines with grips. Select either the section line, one of the identifiers or an arrow. 5 Grips display: (6.2667) 1. Controls the position of the first identifier. 2. Defines the start point of the section line. 3.

Figure 6.2667

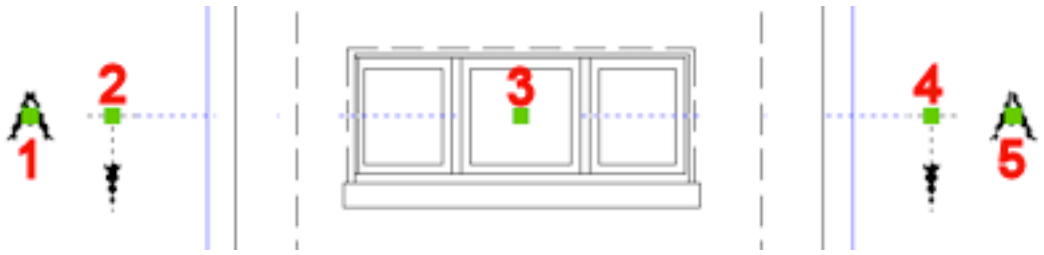

Allows you to move the section line. 4. Defines the endpoint of the section line. 5. Controls the position of the second identifier.

Related Commands

Flatshot (6.14.9) - creates a hidden line representation of 3D solids in the model space. Solprof (6.27.40) - creates a hidden line representation of 3D solids in a layout viewport. MvSetup (6.21.39) - Creates multiple paper space viewports: aligns, rotates, and scales paper space viewports. In the model space, the command creates a rectangle, representing a paper sheet with respect to a specified scale. ViewBase (6.31.3) - generates associative orthographic and standard isometric views of a 3D solid model in a paper space layout. ViewExport (6.31.7) - exports the content of drawing views and sections, obtained by VIEWBASE (6.31.3) and VIEWSECTION (6.31.10), to the Model Space of the drawing. ViewDetail (6.31.4) - creates a detail view of a portion of a standard, generated drawing, at a larger scale. ViewDetailStyle (6.31.5) - allows you to specify the visual format of detail views and detail symbols. ViewEdit (6.31.6) - allows you to change the scale and the hidden line visibility of drawing views. ViewExport (6.31.7) - exports the content of drawing views obtained by VIEWBASE (6.31.3) and VIEWSECTION (6.31.10) to the model space of the drawing or to a new drawing. ViewProj (6.31.8) - generates additional projected views from a drawing view. ViewSectionStyle (6.31.11) - allows you to specify the visual format of section views and section lines. ViewUpdate (6.31.12) - updates a selection of drawing views or sections when VIEWUPDATEAUTO = 0.

Figure 6.2668

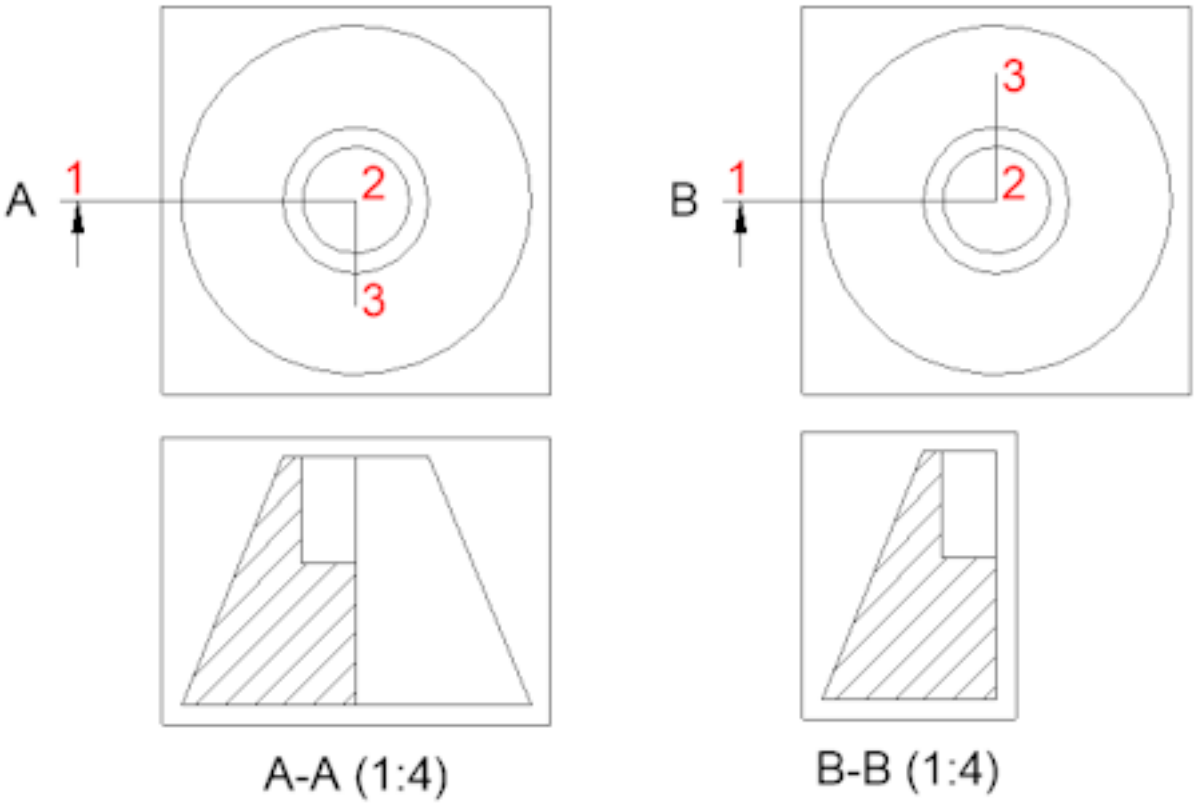

Figure 6.2669

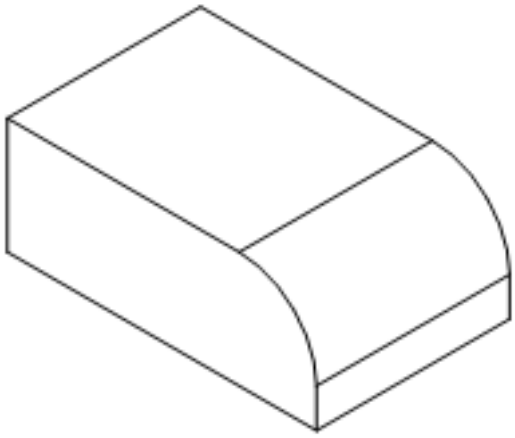

Figure 6.2670

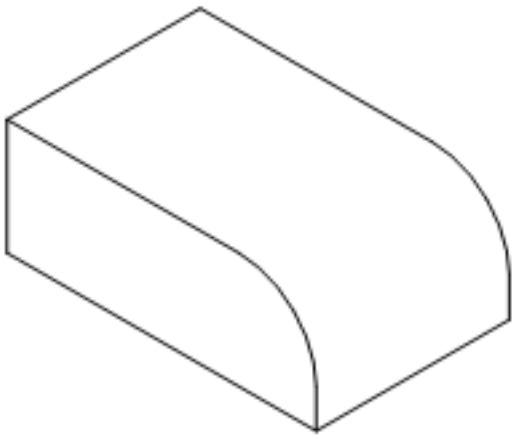

Figure 6.2671

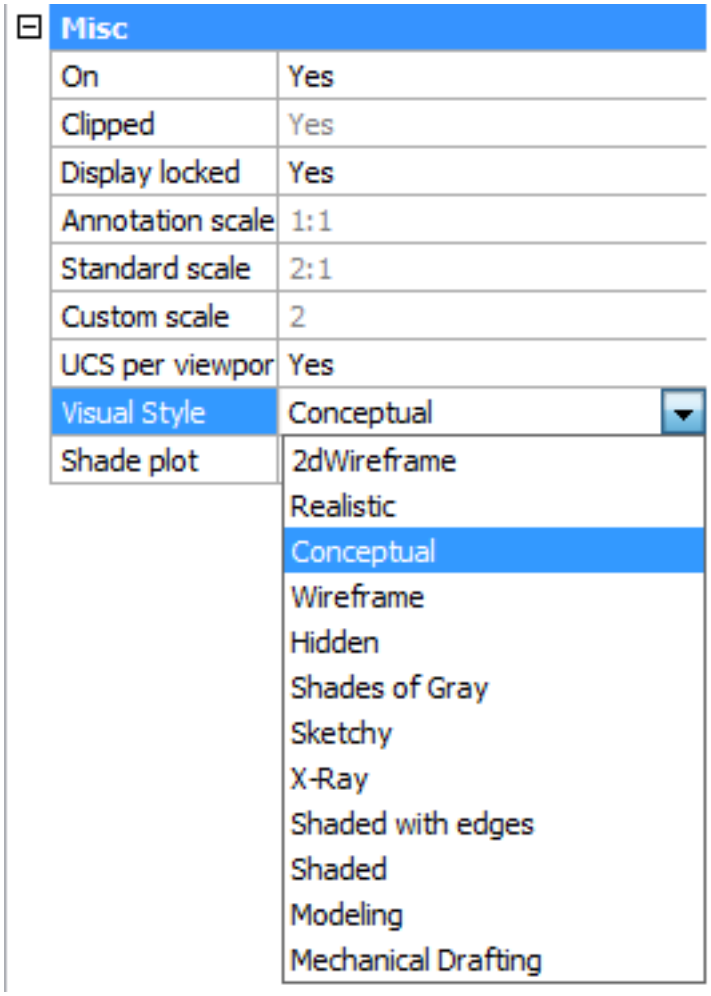

6.31.11 ViewSectionStyle

(6.2833 on page 4875) Specifies the visual format of section views made from drawing views, created by the

Figure 6.2672

Shape Classic Pro Platinum Mechanical BIM

ViewBase (6.31.3) command, in the Drawing Explorer. (6.2673)

Figure 6.2673

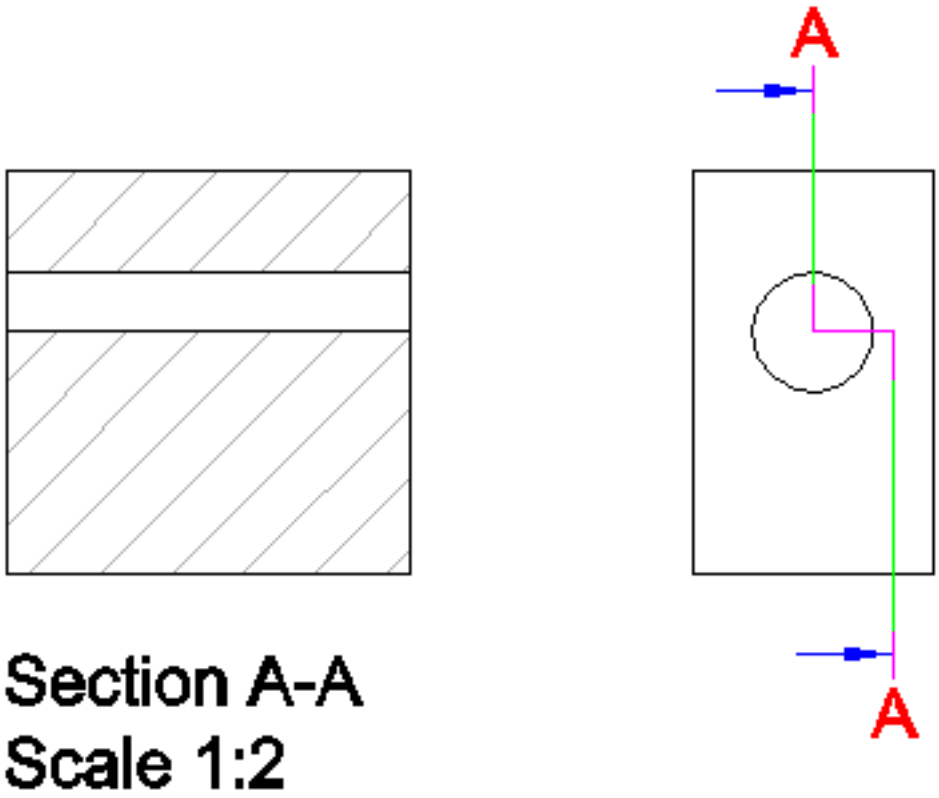

- **Identifier** - red
- **Arrows** - blue
- **Hatch** - gray
- **Cutting plane**- green
- **End and bend lines -** pink

Accessing the Command

command bar: **viewsectionstyle** transparent: **'viewsectionstyle** menu bar: **Drawing Views | Section Style** toolbar: **View| Drawing Views | Section Style** ribbon (Mechanical workspace): **Annotate | Drawing Views| Section Style : ViewSectionStyle** Displays the View Section Styles section of the Drawing Explorer dialog box: (6.2674 on the next page)

Figure 6.2674

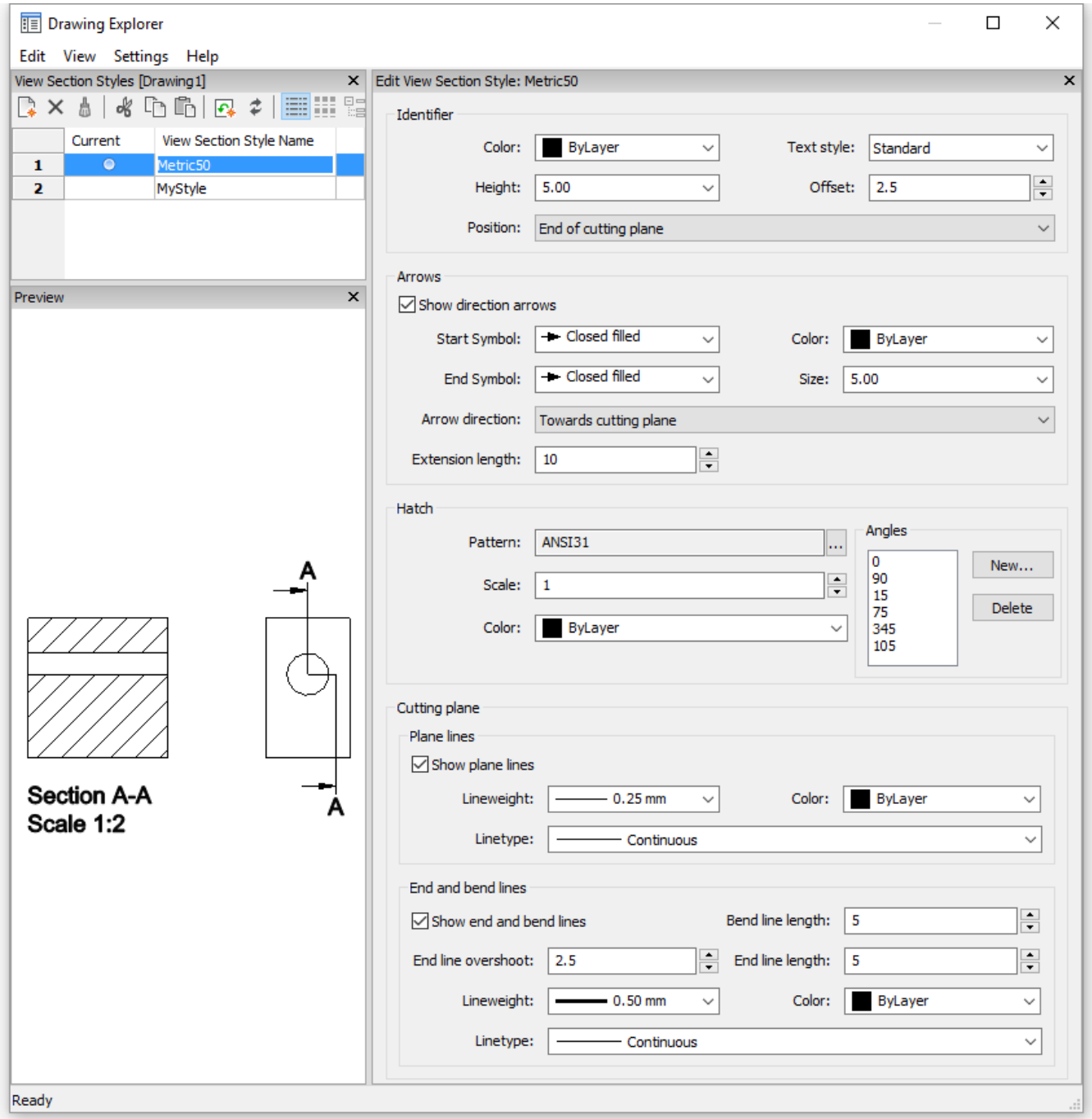

Toolbar Options

Toolbar Option	Description
New	Creates a new view detail style as a copy of the currently selected style.
Delete	Removes the selected style from the drawing.

Edit View Section Style Options

Option	Description
Identifier	Sets the properties of the section identifier: **Color** - specifies the color of the identifier: 1. Click the droplist 2. Choose a color swatch from the list, or else choose **Select Color** to get access to a lot more colors **Text Style** - specifies the text style used by the identifier text: 1. Click the droplist 2. Choose the name of a text style To employ a different text style, use the Style (6.27.57) command to create it. **Height** - specifies the height of the identifier: 1. Click the droplist 2. Choose one of the preset heights, or else type in a different value **Offset** - specifies the distance from the end of the cut lines to the arrow; enter a distance. **Position** - determines where the identifiers are located: • **End of cutting plane** - places the identifiers at the ends of the cutting lines • **Above direction line** - outside the detail's boundary and draws a leader from the parent view to the detail; ; no symbol is used • **On boundary** - on the detail's boundary • **On boundary with leader** - places the identifier on the detail's boundary and draws a leader from the parent view to the detail

Arrows	Sets the properties of the section arrows: • **Show direction arrows** - toggles the display of the arrows • **Start Symbol** - specifies the look of the start symbol • **Color** - specifies the color of the arrow • **End Symbol** - specifies the look of the end symbol • **Size** - specifies the size of the arrow • **Arrow direction** - points the arrow towards or away from the cutting line • **Extension length** - determines the length of the "dimension" line on the arrows
Hatch	Sets the properties of the section hatching: • **Pattern** - choose a pattern name from the droplist • **Browse** - displays the Hatch Pattern Palette dialog box, from which you choose a pattern visually • **Angles** - sets the angle for the pattern, one angle for subsequent cuts; the first angle in the list is applied to the first solid, the second angle to the second, and so on. When there are more solids to cut than angles listed, then the program starts again from the first angle. See figure below. • **New** - adds angles to the list; displays the New Hatch Angle dialog box, in which you enter an angle • **Delete** - deletes the selected angle from the list • **Scale** - specifies the scale of the pattern • **Color** - specifies the color of the pattern (6.2675 on the following page)
Cutting Plane | Plane Lines	Sets the properties of the cutting plane lines: • **Show plane lines** - toggles the display of the lines • **Lineweight** - specifies the weight of the lines • **Color** - specifies the color of the lines • **Linetype** - specifies the pattern of the lines
Cutting Plane | End and Bend Lines	Sets the properties of the end and bend lines: • **Show end and bend lines** - toggles the display of the lines • **Bend line length** - specifies the distance the bend line offsets from one cut line to another • **End line overshoot** - specifies the distance from the section to the end of the plane line • **End line length** - specifies the length of the end lines • **Lineweight** - specifies the weight of the lines • **Color** - specifies the color of the lines • **Linetype** - specifies the pattern of the lines

Related Commands

ViewBase (6.31.3) - generates associative orthographic and standard isometric views of a 3D solid model in a paper space layout. ViewDetail (6.31.4) - creates a detail view of a portion of a standard generated drawing at a larger scale. ViewDetailStyle (6.31.5) - allows to specify the visual format of detail views and detail symbols. ViewSection (6.31.10) - creates a cross section view based on a standard drawing view generated by the ViewBase (6.31.3) command in a paper space layout.

Figure 6.2675

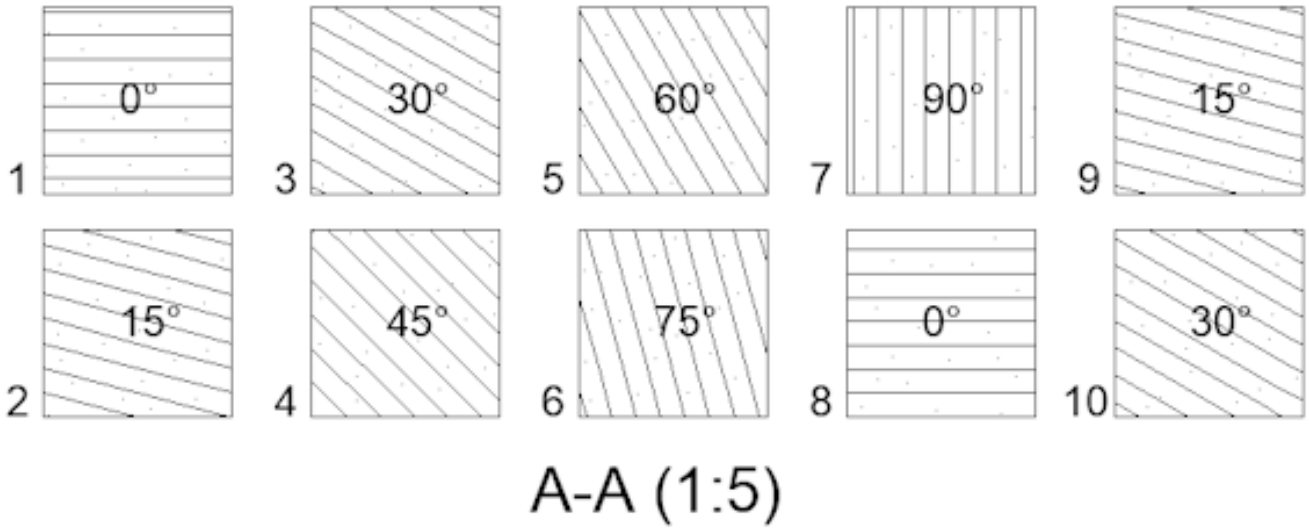

6.31.12 ViewUpdate

(6.2724 on page 4787) Manually updates drawing views created the ViewBase (6.31.3) and ViewSection (6.31.10)

Figure 6.2676

commands, when automatic updates (VIEWUPDATEAUTO (1.10.11)) are turned off.

NOTE	This command works only in paper space.

Accessing the Command

command bar: **viewupdate** menu bar: **Model | Drawing Views | Update Drawing Views** toolbar: **Drawing Views | Update Drawing Views** ribbon (Mechanical workspace):

- **Home | Drawing Views |Update Drawing Views**
- **Annotate | Drawing Views |Update Drawing Views**

Quad cursor menu: **Model | Update Drawing Views : ViewUpdate Prompts you in the command bar:** Select drawing views [All views] <All views>: **(Click inside a view, or press Enter to update all views)**

Command Options

Option	Description
Select drawing views	Click inside a view
All views	Updates all drawing views in the current layout

Related Commands

ViewBase (6.31.3) - generates associative orthographic and standard isometric views of a 3D solid model in a paper space layout. ViewExport (6.31.7) - exports the content of drawing views and sections obtained by VIEWBASE (6.31.3) and VIEWSECTION (6.31.10) to the Model Space of the drawing. ViewDetail (6.31.4) - creates a detail view of a portion of a standard generated drawing at a larger scale. ViewDetailStyle (6.31.5) - allows to specify the visual format of detail views and detail symbols. ViewEdit (6.31.6) - allows changing the scale and the hidden line visibility of drawing views. ViewExport (6.31.7) - Exports the content of drawing views obtained by VIEWBASE (6.31.3) and VIEWSECTION (6.31.10) to the Model Space of the drawing or to a new drawing. ViewProj (6.31.8) - generates additional projected views from an existing drawing view. ViewSection (6.31.10) - creates a cross section view based on a standard drawing view generated by the VIEWBASE (6.31.3) command in a paper space layout. ViewSectionStyle (6.31.11) - allows to specify the visual format of section views and section lines.

6.31.13 VisualStyles

(6.2833 on page 4875) Creates and modifies visual style definitions in the Drawing Explorer.

Figure 6.2677

Accessing the Command

command bar: **visualstyles** menu bar: **Tools | Drawing Explorer | Visual Styles** ribbon: **Home | Settings | Drawing Explorer | Visual Styles** : **VisualStyles** Displays the Visual Styles section of the Drawing Explorer dialog box: (6.2678)

Figure 6.2678

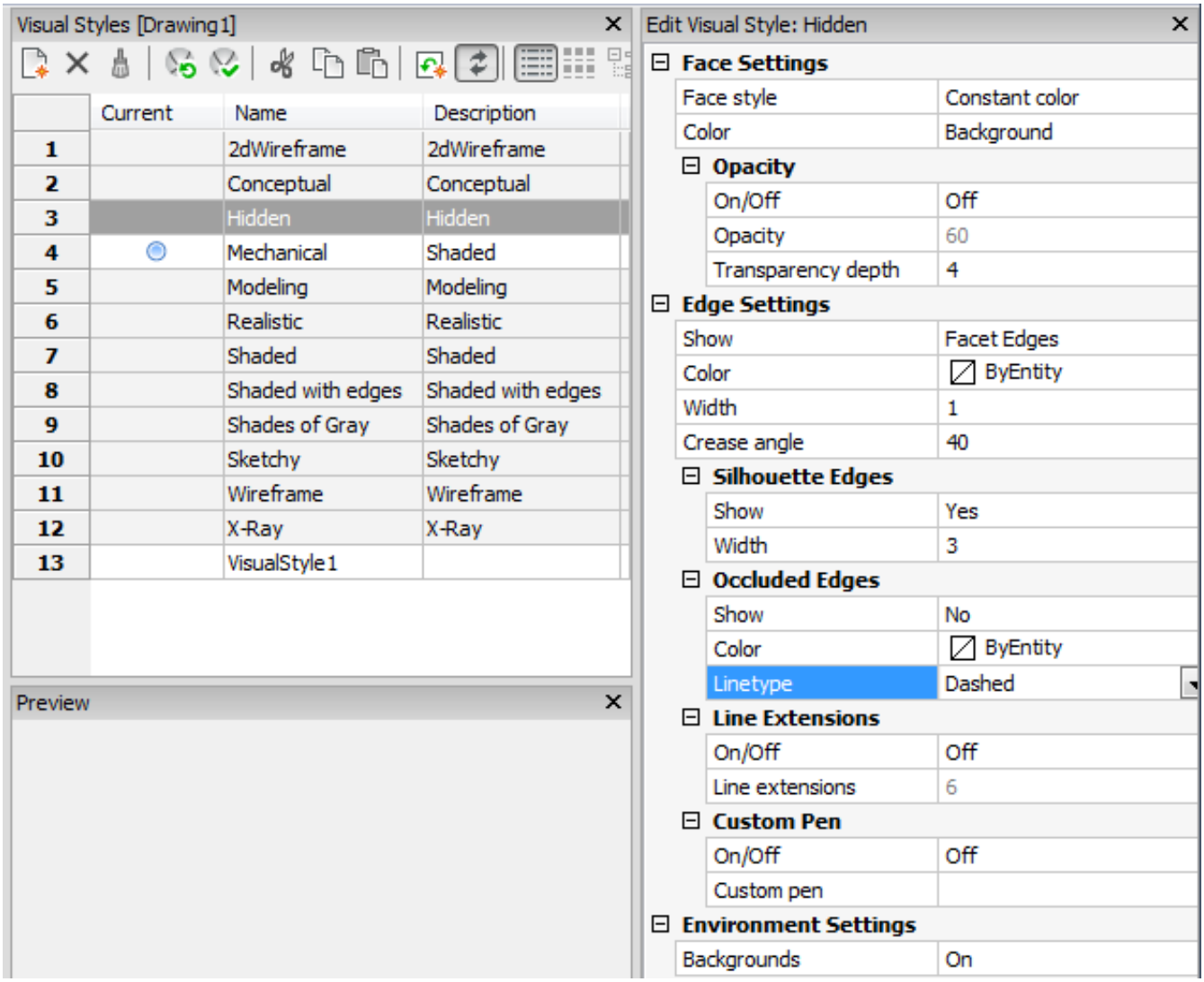

Toolbar Options

Some options do not appear when certain settings are turned off.

Option	Description
===NO VALID URL FOR IMAGE=== New	Creates a new visual style.

Delete	Deletes the selected visual style, except for predefined visual styles such as 2dWireframe, 3D Hidden, 3dWireframe, Conceptual, Realistic, and so on.
Apply visual style	Applies the selected visual style to the current viewport.
Edit visual style	Displays the settings of the selected visual styles. To edit a setting: click the settings field, then type a new value or select an option in the drop down list.

Edit Visual Styles Options

Option	Description
Face Settings	Specifies the look of faces of 3D models: **Face Style** - selects an overall color scheme for the visual style: • **Real** - makes the faces look real, like a rendered mode; displays materials if applied • **Gooch** - substitutes warm and cool colors for light and dark • **Constant Color** - applies a single color to each face • **None** - no style applied to faces, like wireframe mode **Lighting Quality** - specifies the quality of curved faces: • **Faceted** - lowest quality but fastest rendering • **Smooth** - good quality • **Smoothest** - best quality at cost of slower rendering **Color** - • **Normal** - face colors are displayed normally • **Monochrome** - face colors are displayed in a monochrome color, as specified by the Monochrome Color option • **Tint** - face colors have their hue and saturation changed • **Desaturate** - face colors have their saturation reduced by 30%. • **Background** - faces take on the background color **Material Display** - determines whether materials are displayed; materials are applied with the MaterialAssign (6.21.9) command: • **Materials and texture** - both materials (the look of the surface, such as brick) and the texture maps (bumpiness) are rendered, at the cost of rendering speed • **Materials** - materials are displayed on the faces of 3D models • **Off** - materials are not displayed, which leads to quicker renderings When Material Display is not off, then highlights and opacity are ignored, as materials provides their own values for them.

Opacity	Specifies the level of transparency of faces: **On/off** - toggles opacity on and off **Opacity** - specifies the level of transparency (Not available when materials are on): • **0** - Opaque • **1** - Transparent • **2** thru **99** - Translucent **Transparency depth** - specifies how far transparency reaches in terms of the number of overlapping entities
Lighting	Determines whether shadows are displayed. **Shadow display** - choose one: • **Off** — objects cast no shadows, the preferred option as shadow-casting slows down the program's display speed, so leave it turned off unless you are saving images to file or plotting them • **Ground shadows** — objects cast shadows on the shadow plane (described later), but not on each other • **Full shadows** — objects cast shadows on the ground and on each other
Edge Settings	Specifies the style of edge to display: **Show** - **(choose one:)** • **None** - neither facets nor isolines nor edges are displayed; this setting turns off many other settings • **Isolines** - isolines and edges are displayed; isoline are the curved lines that simulate the surfaces of curved faces • **Facet Edges** - facets and edges are displayed on entities **Color** - specifies the color for all edges **Width** - specifies the width of edge lines **Number of lines** - specifies the number of isolines drawn on curved surfaces, from 0 to 2047 **Always on top** - determines if all isolines are displayed, or only those that are "on top" (hidden isolines being hidden)
Silhouette Edges	Determines how fat outlines are around models: **Show** - toggles the display of silhouette edges **Width** - width of the silhouette edges in the range of 1 to 25 pixels; applies to all entities in the viewport equally

Occluded Edges	Specifies how to handle occluded (hidden) edges and facets; this setting allows you to display hidden lines in a different color and linetype from visible lines: **Show** - toggles the visibility of occluded edges and facets: • **On** - hidden lines are shown “through” the model • **Off** - hidden lines are not shown **Color** - specifies the color for visible obscured edges and facets; **Linetype** - specifies the line type for visible obscured edges and facets; the program does not use the usual linetype patterns, but a separate set: • Solid • Dashed • Dotted • Sparse dot • Short dash • Medium dash • Medium long dash • Long dash • Double short dash • Double medium dash • Double long dash All of these settings do not apply to isolines.
Line Extensions	Extends edges beyond their boundaries; also known as "overhang": **On/Off** - turn line extensions on or off **Line extensions** - specify the distance the lines extend beyond boundaries, such as face edges
Custom Pen	Determines the use of a custom line drawing style: **On/Off** - turns it on and off **Custom pen** - specifies the style of line drawing
Background Settings	Toggles the display of a background in the viewport: **Backgrounds** - turn on or off Backgrounds consist of either a solid color, a gradient of two or three colors, or a raster image, and are set by the Background (6.6.1) command.

The ANTIALIASSCREEN (1.10.11) system variable controls the amount of anti-aliasing (edge smoothing) applied during on-screen rendered mode display. The default value is 1, maximum value is 5. High anti-alias values incur a high calculation cost. **Mechanical Drafting** and **Mechanical Drafting Section** visual styles are used by the BmGenDraft (6.31.3) and BmGenSection (6.31.10) commands

Related Commands

AniPath (6.4.13) - records the animation of a camera moving along a path or panning in a 3D model and saves it to a movie file. Render (6.26.23) - generates a photorealistic rendering using materials and lights. Shademode (6.27.29) - sets the shading style for 3D drawings. -VisualStyles (6.31.14) - manages visual style definitions at the command line VsCurrent (6.31.21) - sets the visual style at the command line. Explorer (6.13.15) - Opens the Drawing Explorer dialog box.

6.31.14 -VisualStyles

(6.2833 on page 4875) Manages the definitions of visual styles at the command line.

Figure 6.2679

Accessing the Command

command bar: **-visualstyles : -VisualStyles Prompts you in the command bar:** Visual styles: set_Current/Saveas/Rename/De **(Enter an option)**

Command Options

Option	Description
Set Current	Prompts you for a visual style to be set current: **Enter visual style Wireframe/ Hidden/ Realistic/ Conceptual/ Shaded/ shaded_with_Edges/ shades_of_Grey/ SKetchy/ X-ray/<Other>** - **(enter an option:)** • Type the capitalized letter of one of the default visual styles. • Press **Enter** to set a user-defined visual style; prompts you: **Enter a visual style name or [?]** - **(enter the name of a visual style, or else press ? to see a list of the visual styles in the drawing.)**
Saveas	Saves the current visual style with a new name; prompts you: **Enter new visual style name or [?]** - **(enter the name of a visual style, or else press ? to see a list of the visual styles in the drawing.)**
Rename	Renames a visual style; prompts you: 1. **Enter visual style to rename or [?]** - enter the name of a visual style, or else press **?** to see a list of the visual styles in the drawing; prompts you: 2. **Enter new visual style name** - **(type a new name.)**
Delete	Deletes a visual style; prompts you: **Enter visual style to delete or [?]** - **(enter the name of a visual style, or else press ? to see a list of the visual styles in the drawing.)** You cannot delete default visual styles or the current visual style.
?	Lists the visual styles in the drawing; press the **F2** function key to open the **Prompt History** window: `2dWireframe Conceptual Hidden Mechanical Modeling`

Related Commands

AniPath (6.4.13) - records the animation of a camera moving along a path or panning in a 3D model and saves it to a movie file. Render (6.26.23) - generates a photorealistic rendering using materials and lights. Shademode (6.27.29) - sets the shading style for 3D drawings. VisualStyles (6.31.13) - creates and controls visual style definitions in the Drawing Explorer. VsCurrent (6.31.21) - sets the visual style at the command line.

6.31.15 VLide

(6.2833 on page 4875) Opens the LISP Development Environment for editing and debugging LISP applications.

Figure 6.2680

Accessing the Command

command bar: **vlide : VLide** Displays a dialog box: (6.2681)

Figure 6.2681

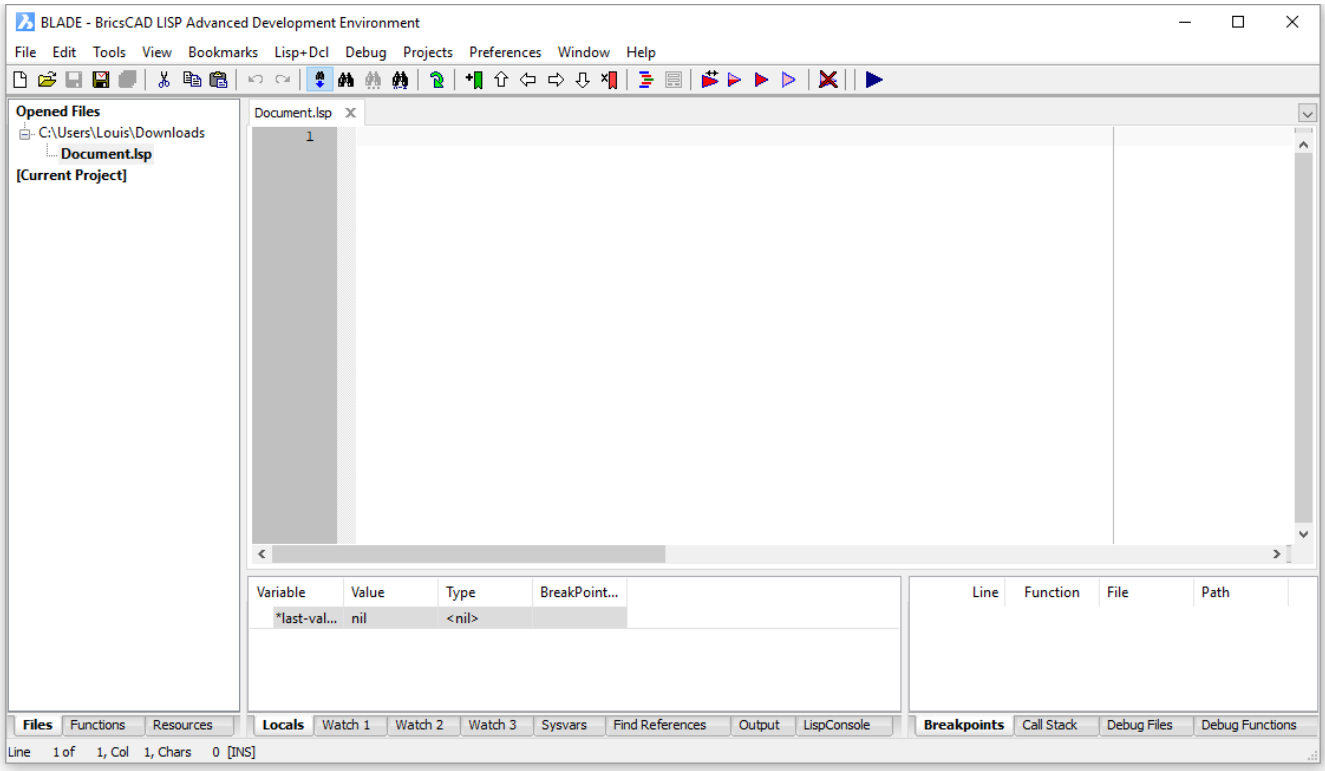

Command Options

No command options

Related Commands

Blade (6.6.9) - Opens the advanced environment for editing and debugging LISP applications. AddInMan (6.4.9) - loads and unloads VBA functions through a dialog box. AppLoad (6.4.17) - selects external routines to load when BricsCAD starts. Netload (6.22.3) - loads a .NET application. VbaLoad (6.32.2) loads VBA projects. VbaMan (6.32.4) - manages VBA projects. VbaNew (6.32.5) - starts a new VBA project. VbaRun (6.32.6) and -VbaRun (6.32.7) - runs VBA macros. VbaIde (6.32.1) - opens the VBA integrated development environment. VbaUnload (6.32.9) - unloads VBA projects. VbaSecurity (6.32.8) - depending on the selected security level (Low, Medium or High) VBA macros are allowed to run automatically or not.

6.31.16 VmlOut

(6.2833 on page 4875) Exports drawings in VML format, embedded in an HTML file (short for "vector markup

Figure 6.2682

Shape Classic Pro Platinum Mechanical BIM

language").

Accessing the Command

command bar: **vmlout** : **VmlOut** Displays a dialog box: (6.2683)

Figure 6.2683

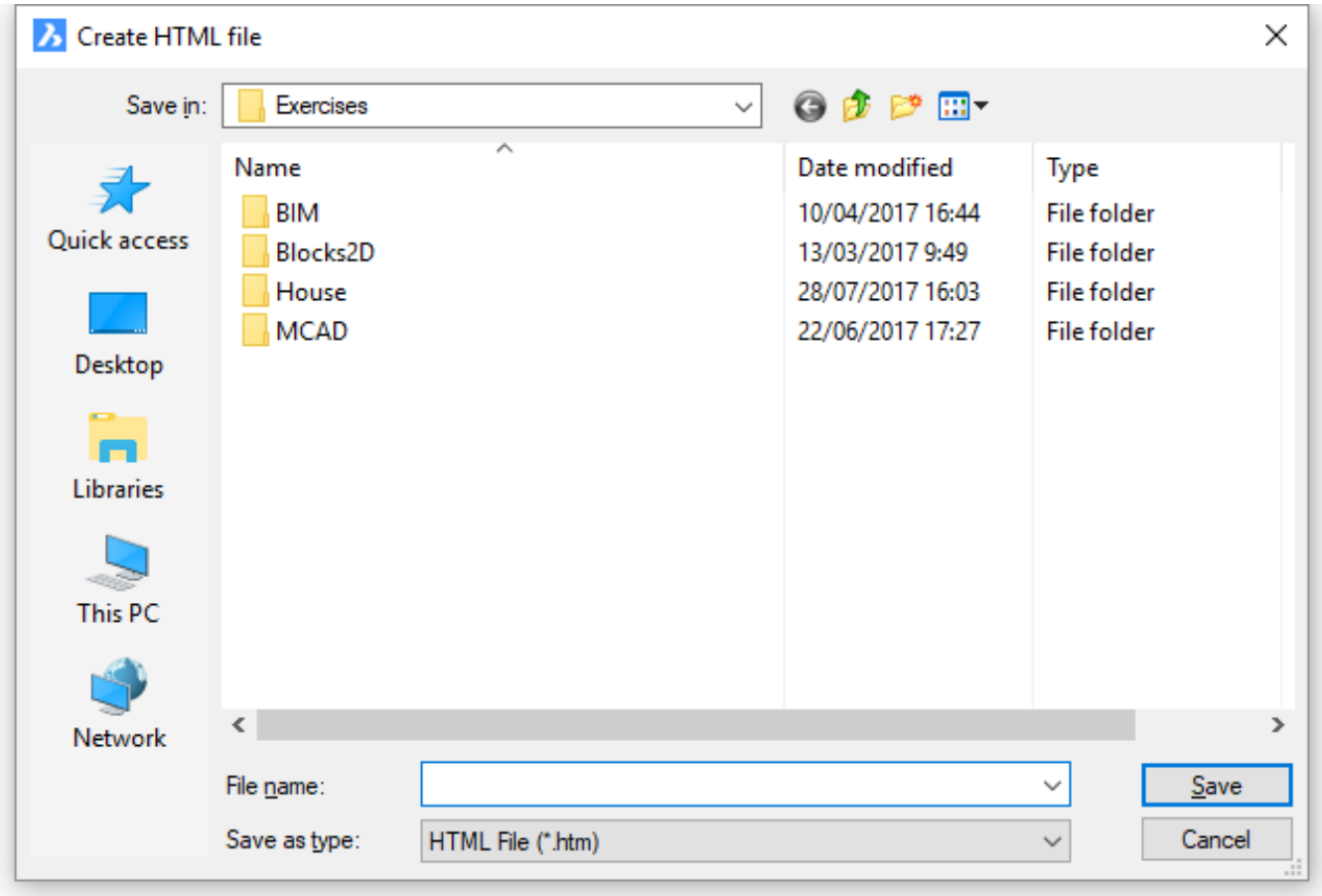

1. Enter a file name.
2. Click **Save**. The VML data is saved in an HTML file.
3. To view the image, open the file in a Web browser; you may need to install a VML plug-in.

Command Options

Option	Description
File name	Specifies the name of the file.
Save as type	Saves the VML data in an HTML file, short for "hyper text markup language".

Save	Saves the file. The output is in HTML format and looks something like this: `<html xmlns:v="urn:schemas-microsoft-com:vml"> <head>`

Related Commands

BmpOut (6.6.14) - exports drawings in BMP format. Export (6.13.16) - exports drawings in BMP, DWF, DXF, DWT, PDF, WMF, EMF, SLD, and older DWG formats. Import (6.17.10) - imports DXF files. MSlide (6.21.32) - exports drawings in WMF, EMF, and SLD formats. VSlide (6.31.22) - displays files in WMF, EMF, and SLD formats. WmfOut (6.33.12) - exports drawings in WMF, EMF, and SLD formats.

6.31.17 VpClip

(6.2833 on page 4875) Makes viewports from entities or as polygons (short for "viewport clipping"); this command

Figure 6.2684

Shape Classic Pro Platinum Mechanical BIM

is useful for showing less of a drawing by unwanted clipping portions. **Note:** This command operates only in the paper space of a layout tab, and works only with existing viewports; use the MView (6.21.38) command to make additional viewports (6.2685)

Figure 6.2685

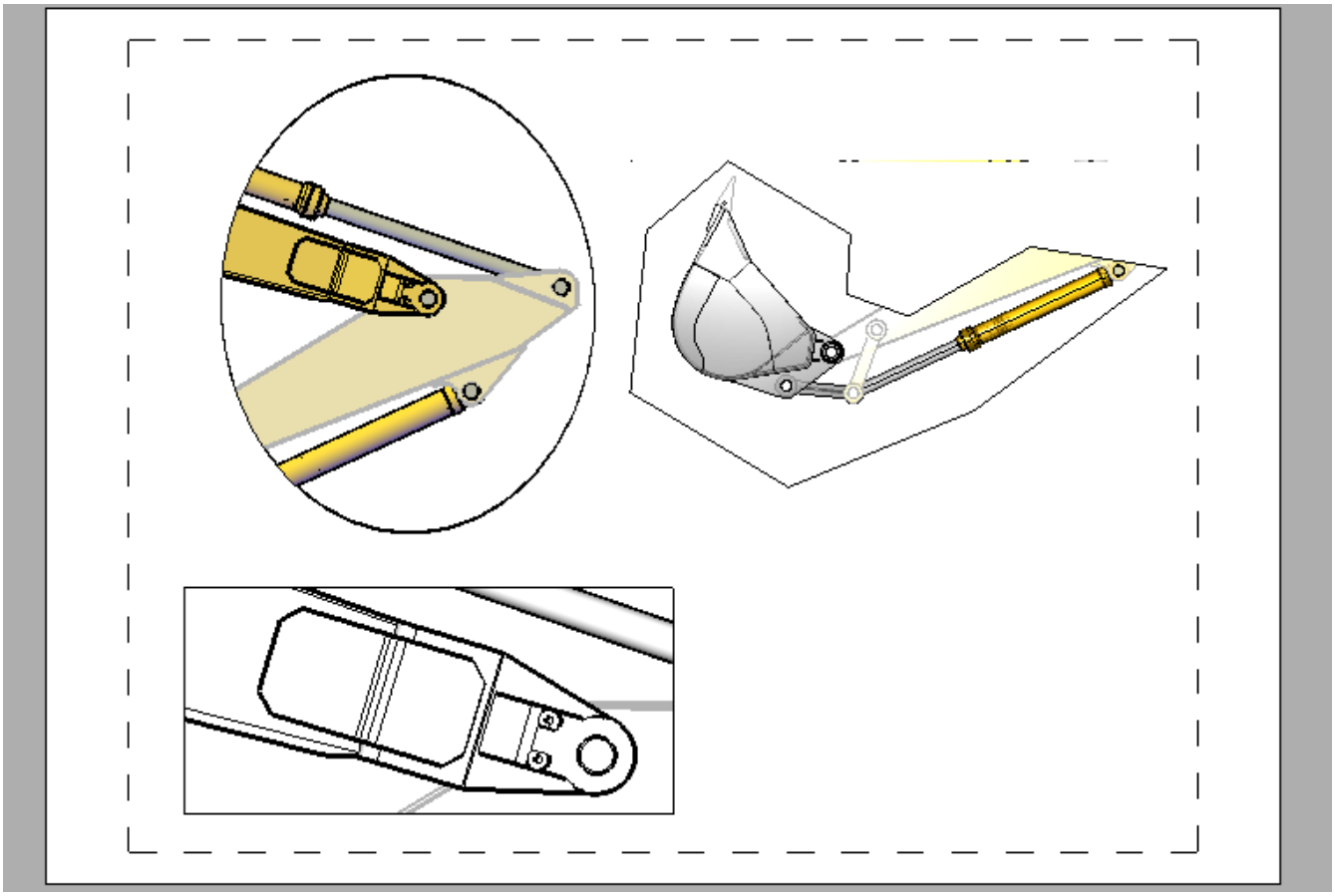

Accessing the Command

command bar: **vpclip : VpClip Prompts you in the command bar:** Select viewport to clip: **(Choose a viewport border)** (6.2686 on the next page) Select clipping entity or [Polygonal]: **(Choose a closed entity, or press P)**

Figure 6.2686

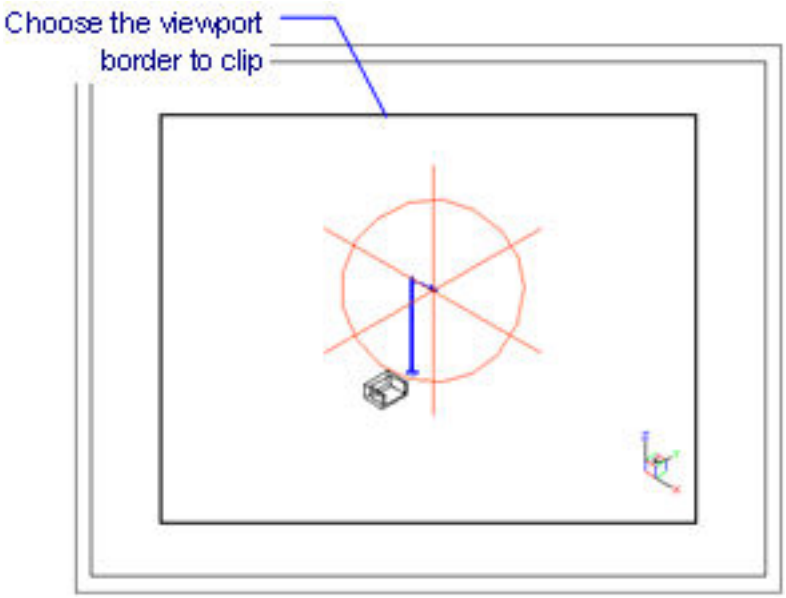

Command Options

Option	Description
Select viewport to clip	Chooses the viewport to clip: in a layout tab: • Click on the border of a single viewport. • Clipped viewports can be reclipped. • Use the Delete option to remove clipping.
Select clipping entity	Converts a closed entity, such as a circle or closed polyline. into a viewport boundary. The entity must have be drawn in paper space. (6.2687 on the facing page)
Polygonal	Draws a polygonal viewport border made of straight and arc segments; prompts you: (6.2688 on page 4756) 1. **Specify start point - (pick the first point of the polyline.)** 2. **Set next point or [draw Arcs/Distance] - (pick another point, or choose an option.)** 3. **Set next point or [draw Arcs/Distance/Follow/Undo] - (pick another, point or choose an option.)** 4. **Set next point or [draw Arcs/Close/Distance/Follow/Undo] - (enter an option:)** • Pick another point • Choose an option • Press **Enter** to close the polygon automatically Polygonal viewports must have at least three vertices.

Polygonal | draw Arcs	Draws an arc segment in the polygonal viewport; prompts you: **Set end of arc or [draw Lines/ Angle/ CEnter/ CLose/ Direction/ Radius/ Second point/Undo] - (Pick a point or enter an option;)** see the Arc (6.4.18) command for the meaning of the options
Polygonal | Distance	Specifies the distance and angle for the next polygonal segment; prompts you: 1. **Distance for segment - (enter a distance, or show the distance by picking a point.)** 2. **Angle of segment - (enter an angle, or show the angle by picking a point.)**
Polygonal | Follow	Draws the next segment at the same angle as the previous polygonal segment; prompts you: **Length of line - (specifies the length of the segment.)**
Polygonal | Undo	Undoes the last polygonal segment.
Polygonal | Close	Closes the polygon, and then displays the model space drawing.
Polygonal | Delete	Deletes the clipping boundary, and returns the original rectangular viewport. (This option appears only when you select a clipped viewport.)

Related Commands

XClip (6.34.2) - clips externally-referenced drawings. ImageClip (6.17.7) - clips images. MView (6.21.38) - creates viewports in paper space. VPorts (6.31.20) - creates viewports in model space. MSpace (6.21.33) - switches to model space. PSpace (6.24.57) - switches to paper space.

Figure 6.2687

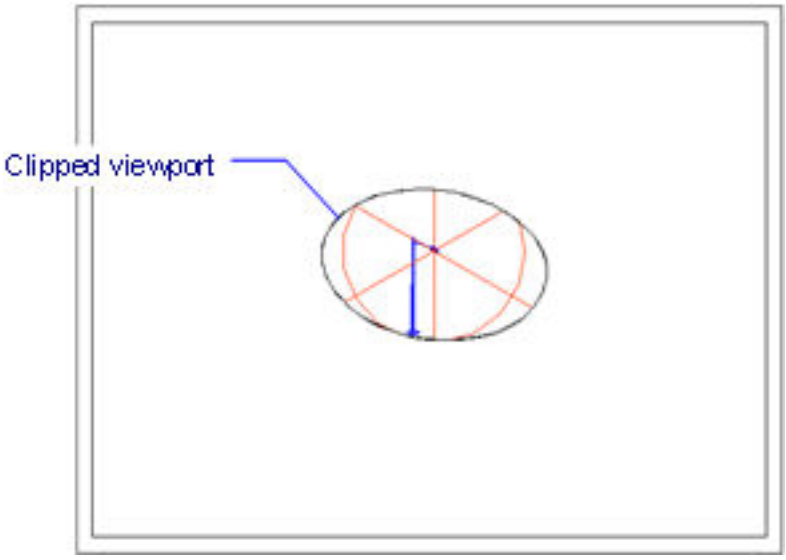

Figure 6.2688

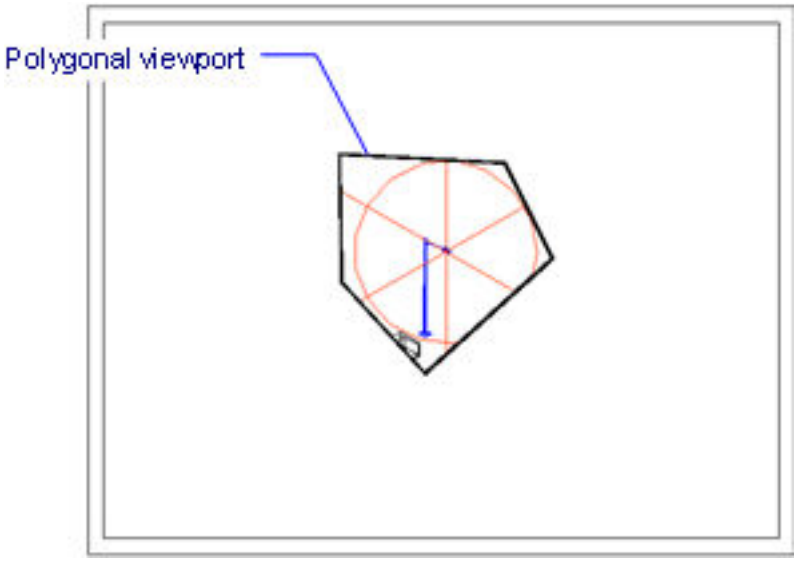

6.31.18 VpLayer

(6.2833 on page 4875) Changes the properties of layers in the current paper space viewport, at the command

Figure 6.2689

Shape Classic Pro Platinum Mechanical BIM

prompt (short for "view port layer"). This allows every viewport to show a different set of layers. **Note:** It is easier and faster, to use the Layer command to set viewport layer properties. This command does not operate in model space.

Accessing the Command

command bar: **vplayer** alias: **vl : VpLayer Prompts you in the command bar:** [List frozen layers/Color/LineType/LineWeight/TF layers/Thaw layers/Reset layers/New frozen layers/Default visibility setting]: **(Enter an option, or press Enter to leave the layer properties unchanged)** This command operates only in layout mode. In model space, this command responds, "This command can only be used in a Layout Tab ('Paper Space')."

Command Options

Option	Description
List frozen layers	Reports whether layers are frozen in the selected viewport; prompts you: **Select a viewpoint - (click a viewport border; responds with the following report:) The following layers are frozen in viewport 2: LayerName** When no layers are frozen, reports: **No layers are frozen in viewport.**
Color	Overrides the color of specific layers in selected viewports; prompts you: 1. **New truecolor: Red,Green,Blue - (type the R-G-B code for the new layer color, such as 123,213,12 for the levels of red, green, and blue.)** 2. **Select layer name(s) to override color - (type the layer name(s), separated by commas.)** 3. **Specify viewport(s) [All/Select/V18/eXcept current] <Current> - (choose an option:)** • **All** - apply color to all viewports in the current layout. • **Select** - prompts you to select the viewports: **Select a viewport - (click a viewport.) Entities in set: 1 Select a viewport - (click another viewport, or press Enter to end.)** • **Current** - applies to the color to current viewport • **Except current** - apply the color to all viewports, except the current one

Line Type	Overrides the linetype of specific layers in selected viewports; prompts you: 1. **Loaded linetype name or [? to list] <Continuous> - (choose an option:)** • **? to list** - displays a list of available linetypes in the command bar. 2. **Select layer name(s) to override linetype - (type the layer names separated by commas.)** 3. **Specify viewport(s) [All/Select/Current/eXcept current] <Current> - (choose an option:)** • **All** - applies linetype all viewports in the current layout • **Select** - prompts you to select the viewports: **Select a viewport - (click a viewport.) Entities in set: 1 Select a viewport - (click another viewport, or press Enter to end.)** • **Current** - applies to the linetype to current viewport • **Except current** - apply the linetype to all viewports, except the current one
Line Weight	Overrides the line weight of specific layers in selected viewports; prompts you 1. **Enter lineweight (0.00 mm - 2.11 mm) - (type a lineweight.)** 2. **Select layer name(s) to override lineweight - (type the layer names separated by commas.)** 3. **Specify viewport(s) [All/Select/Current/eXcept current] <Current> - (choose an option:)** • **All** - applies the line weight to all viewports in the current layout • **Select** - prompts you to select the viewports: **Select a viewport - (click a viewport.) Entities in set: 1 Select a viewport - (click another viewport, or press Enter to end.)** • **Current** - applies to the line weight to current viewport • **Except current** - apply the line weight to all viewports, except the current one

Transparency	Overrides the transparency of specific layers in selected viewports; prompts you 1. **Enter transparency (0 - 90) - (type a value.)** 2. **Select layer name(s) to override transparency - (type the layer names separated by commas.)** 3. **Specify viewport(s) [All/Select/Current/eXcept current] <Current> - (choose an option:)** • **All** - applies the transparency to all viewports in the current layout • **Select** - prompts you to select the viewports: **Select a viewport - (click a viewport.) Entities in set: 1 Select a viewport - (click another viewport, or press Enter to end.)** • **Current** - applies to the transparency to current viewport • **Except current** - apply the transparency to all viewports, except the current one
Freeze layers	Freezes specific layers in the current viewport; prompts you: **Select the layer(s) to freeze - (enter the name(s) of layers to freeze, separating multiple layer names with commas.)**
Thaw layers	Thaws specific layers in the current viewport; prompts you: **Select the layer(s) to reset - (enter the names of layer(s) to thaw, separating multiple layer names with commas.)**
Reset layers	Resets frozen and thawed layers to their original settings; prompts you: **Select the layer(s) to reset - (enter the names of layers to reset, separating multiple layer names with commas.)**
New frozen layers	Creates new layers that are initially frozen (invisible) when a new viewport is created; prompts you: **New frozen layer name(s) - (enter the names of layers to create and freeze, separating multiple layer names with commas.)**
Default visibility settings	Changes the default freeze/thaw setting for layers; prompts you: 1. **Layer name(s) - (enter one or more layer names; separate multiple layer names with commas.)** 2. **Setting Frozen/<Thawed> - (enter an option:)** • **Frozen** - changes the layer's default property to frozen • **Thawed** - changes the layer's default property to thawed

Related Commands

-Layer (6.20.2) - creates layers and changes their properties in the command bar. Layer (6.13.13) - creates layers, changes their properties, and removes layers through the Drawing Explorer. LayersPanelOpen (6.20.5) - opens the Layers panel, which allows to edit the layers in the current drawing, apply layer states and layer filters.

6.31.19 VPoint

(6.2833 on page 4875) Changes the 3D viewpoint. **Note:** It is faster, and easier, to use the LookFrom (6.20.39)

Figure 6.2690

widget to change the 3D viewpoint.

Accessing the Command

command bar: **vpoint** aliases: **viewpoint -vp -viewpoint -vpoint : VPoint Prompts you in the command bar:** Set view point or [Rotate/PLan view/PErspective] <0, 0, 1>: **(Enter x,y,z coordinates, an option, or else press Enter for a dialog box)**

Command Options

Option	Description
Set view point	Specifies the viewpoint: enter x,y or x,y,z coordinates such as -1,-1,1 for the front-left isometric viewpoint
Rotate	Changes the viewpoint by specifying angles; prompts you: 1. **Angle in XY plane from X axis <45> - (specify an angle counter-clockwise from the x ais, or pick two points.)** 2. **Angle from the XY plane <60> - (specify an angle up or down from the x,y plane, or pick two points.)**
Plan view	Displays the plan view of the current UCS. See the Plan (6.24.27) command.
Perspective	Set the Perspective property for the viewport; prompts you: **Perspective [perspective ON/perspective OFf] <Perspective off> - (choose an option:)** • ON -turns on perspective viewing mode, so that objects further away look smaller • **OFf** - turns off perspective mode, returning to orthogonal viewing mode

Dialog Box Options

See the DdVpoint (6.10.23) command.

Related Commands

DdVPoint (6.10.23) - changes the 3D viewpoint of the drawing through a dialog box. DView (6.10.42) - changes the 3D viewpoint interactively, and turns on perspective mode. RtRot (6.26.40) - rotates 3D drawings in real-time

6.31.20 VPorts

(6.2833 on page 4875) Creates one or more viewports in model space (short for "viewports"). Viewports allow you

Figure 6.2691

Shape Classic Pro Platinum Mechanical BIM

to see more than view of the same drawing. **Note:** To create viewports in paper space, use the MView (6.21.38) command. (6.2692)

Figure 6.2692

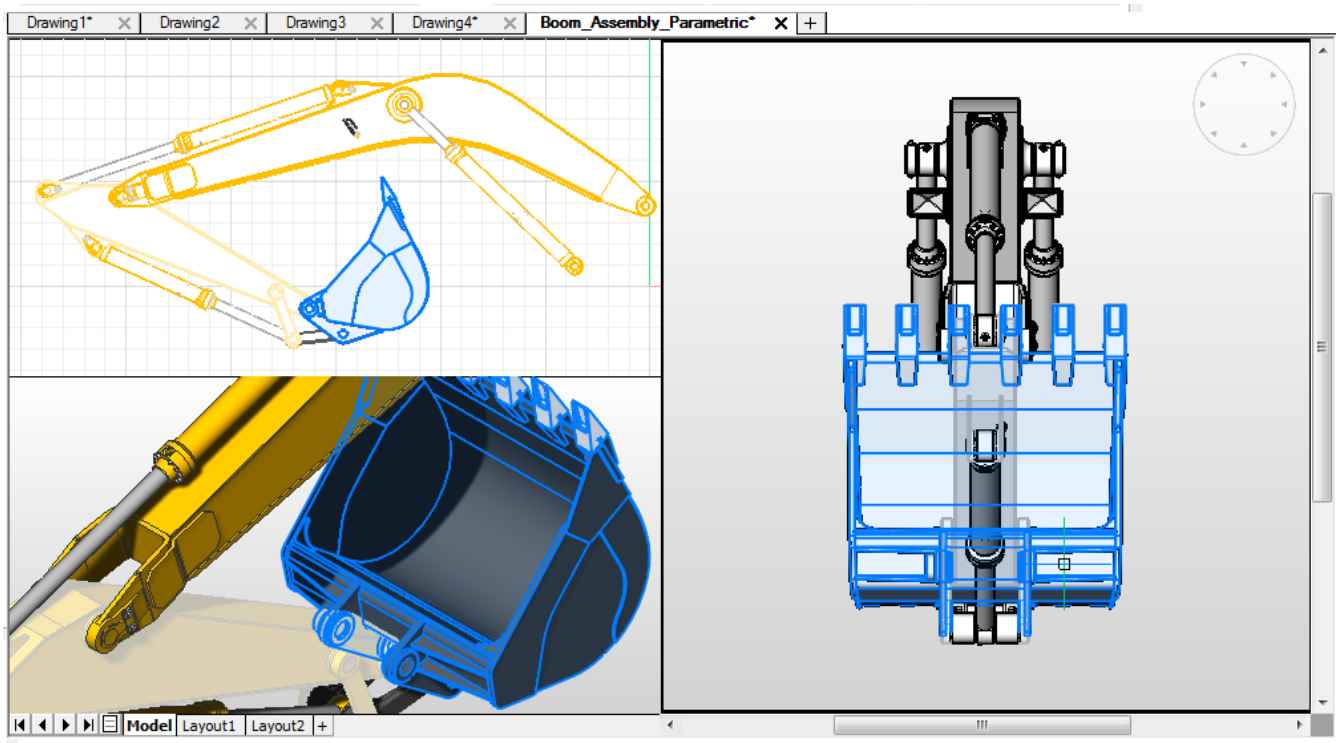

Accessing the Command

command bar: **vports** transparent: **'-vports** aliases: **viewports vport vw -vports** menu bar: **View | Viewports** ribbon: **Home | Settings Layouts | Viewports View | View | Viewports** toolbar: **View |** **Layout |** **: VPorts Prompts you in the command bar:** Viewports [? to list/Save/Restore/Delete/Join/SIngle/create 2 viewports/create 3 viewports/create 4 viewports] <Create 3 viewports>: **(Enter an option or press Enter to create 3 viewports.)** The current (active) viewport is shown by a heavy rectangle. Double-click a viewport to make it the active one. You can repeat the command to create additional viewports inside viewports to a maximum of 64. Properties like grid, snap, UCS icon, and visual style are set independently in each viewport.

Command Options

Option	Description

? to list	Lists the names and x,y coordinates of saved viewports; a typical display looks like this: `Viewport Name  LL Corner  UR Corner ----------` • **LL Corner** - lower-left corner • **UR Corner** - upper-right corner. Press **F2** to view the list in the prompt history window.
Save	Saves the current viewport arrangement by name; prompts you: **Viewport configuration to save - (specifies a name by which to save the viewport configuration)**; when the name already exists, prompts you: **A viewport configuration with that name exists, Overwrite?(Yes/No)? - (enter an option)**: • **Yes** - replaces the viewport configuration name with the new one • **No** - repeats the prompt, 'Viewport configuration to save'; enter a different name
Restore	Restores a named viewport configuration; prompts you: **Viewport configuration to restore - (enter the name of a save viewport configuration to restore.)**
Delete	Erases a named viewport configuration from the drawing; prompts you: **Viewport configuration to delete - (specify the name of a viewport configuration.)** You cannot delete more than one viewport configuration at a time.
SIngle	Creates a single viewport of the current viewport, removing all other viewports. (6.2693 on page 4764) Use this option to return the drawing to its original, single-viewport state.
Join	Joins two or more viewports into a single viewport; prompts you: 1. **Select dominant viewport <Current> - (choose the viewport that will be retained, or press Enter to select the current viewport)** 2. **Select viewport to join - (choose the viewport that will unified with the first viewport.)** If the two viewports were to join to form a non-rectangular shape, such as an L or a T shape, BricsCAD complains, "The selected viewports do not form a rectangle." The 'Select viewport to join' prompt repeats for you to try again.
2	Spits the current viewport into two rectangular viewports; prompts you: **Two viewports [Horizontal/Vertical] <Vertical> - (type H or V.)** • **Horizontal** - creates two horizontal viewports, one above the other: (6.2694 on page 4764) • **Vertical** - creates two vertical viewports, one beside the other: (6.2695 on page 4764)

3	Spits the current viewport into three rectangular viewports; prompts you: **Three viewports [Horizontal/Vertical/Above/Below/Left/Right] <Right> - (enter an option.)** • **Horizontal** - creates three horizontal viewports: (6.2696 on the next page) • **Vertical** - creates three vertical viewports: (6.2697 on page 4765) • **Above** - creates a single wide viewport above two side-by-side viewports: (6.2698 on page 4765) • **Below** - creates two side-by-side viewports above one wide viewport: (6.2699 on page 4765) • **Left** - creates one tall viewport to the left of two stacked viewports: (6.2700 on page 4765) • **Right** - creates one tall viewport to the right of two stacked viewports: (6.2701 on page 4766)
4	Spits the current viewport into four rectangular viewports: (6.2702 on page 4767) This style is sometimes called "engineering" viewports, as it allows you to see the top, front, side, and isometric views at the same time -- once you adjust the viewpoint in each viewport, which can be done with the MvSetup (6.21.39) command.

Procedures

- Creating viewports in model space (1.16.13)
- Drawing in multiple viewports (1.16.13)
- Joining adjacent viewports (1.16.13)

Related Commands

VpClip (6.31.17) - clips viewports. MView (6.21.38) - creates viewports in paper space. MvSetup (6.21.39) - creates four engineering viewports MSpace (6.21.33) - switches to model space. PSpace (6.24.57) - switches to paper space. RedrawAll (6.26.10) - redraws all viewports. RegenAll (6.26.17) - regenerates the drawing in all viewports. Zoom (6.35.7) - utilizes the XP option to specify the zoom factor in paper space relative to model space.

Figure 6.2693

Figure 6.2694

Figure 6.2695



Figure 6.2696



Figure 6.2697



Figure 6.2698

Figure 6.2699

Figure 6.2700

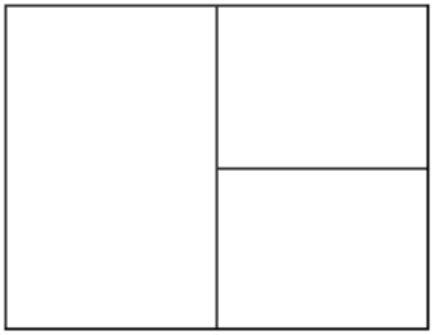

Figure 6.2701



Figure 6.2702

6.31.21 VsCurrent

(6.2833 on page 4875) Sets the visual style for the current viewport, in the command line. (6.2704)

Figure 6.2703

Figure 6.2704

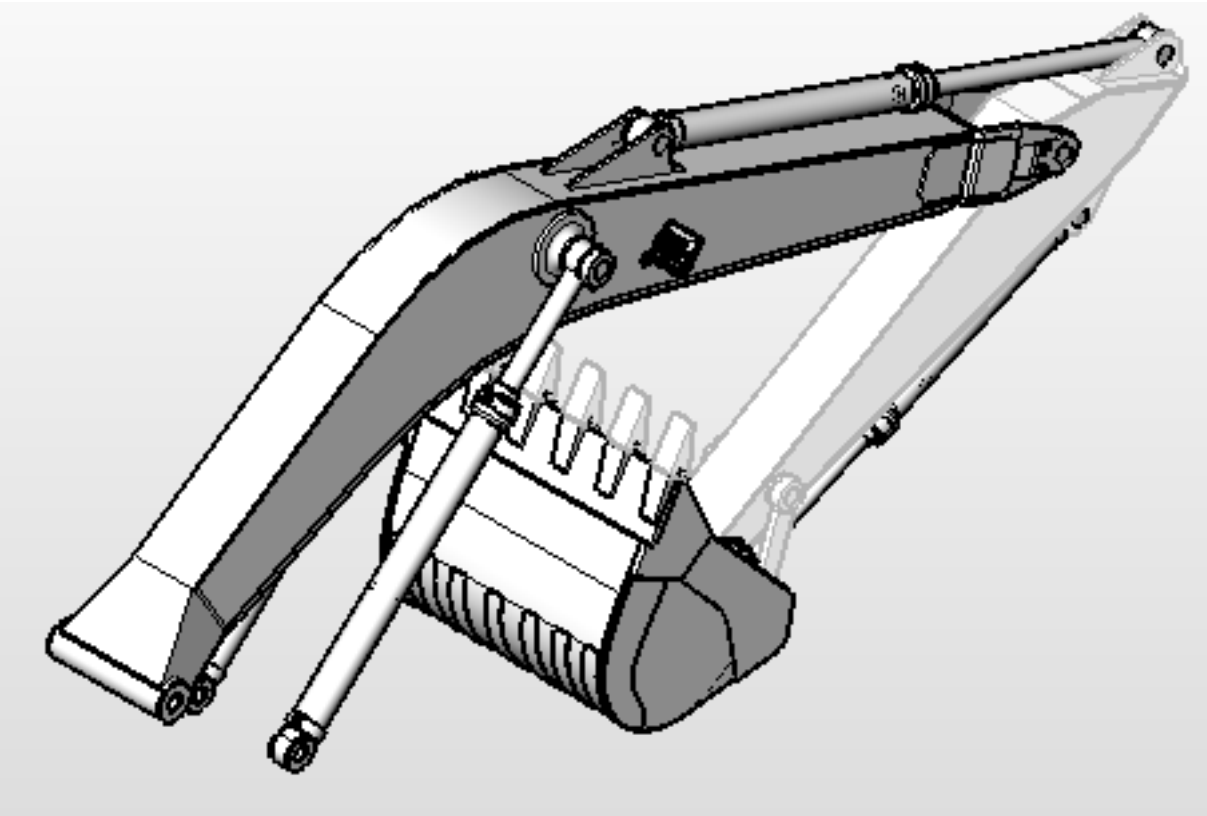

Accessing the Command

command bar: **vscurrent** : **vscurrent Prompts you in the command bar:** Enter visual style [2dwireframe/Wireframe/Hidden/Rea with Edges/shades of Grey/SKetchy/X-ray/Other/cUrrent] <Modeling>: **(Enter an option)**

Command Options

Option	Description
2dwireframe	Specifies the visual style for 2D drawings.
cUrrent	Specifies the current visual style; press **Enter** to keep it.
Wireframe, Hidden, Realistic, Conceptual, Shaded, shaded with Edges, shades of Grey, SKetchy, **and** X-ray	Specifies the visual style to apply to the current viewport for 3D models: • Enter the name of a style • Press **Enter** to keep the default style The styles named in this list are the ones included with the program.

Other	Choose a user-defined visual style that was created with the VisualStyles command; prompts you: **Enter a visual style name or [?]** - **(enter an option:)** • Type the name of a visual style • Press **?** to see a list all available visual styles; perss **F2** to open the Prompt History window: `2dWireframe Conceptual Hidden Modeling Realistic`

Related Commands

-VisualStyles (6.31.14) - manages visual style definitions at the command line. VisualStyles (6.31.13) - creates and controls visual style definitions in the Drawing Explorer.

6.31.22 VSlide

(6.2833 on page 4875) Displays images saved as SLD and WMF files (short for "view slide"). **Note:** WMF files are

Figure 6.2705

Shape Classic Pro Platinum Mechanical BIM

not supported by the Linux platform.

Accessing the Command

command bar: **vslide** aliases: **vs vsnapshot** menu bar: **Tools | View Snapshot** ribbon: **Tools | Action Recorder | View Snapshot** toolbar: **Tools |** **: VSlide** Displays a dialog box: (6.2706)

Figure 6.2706

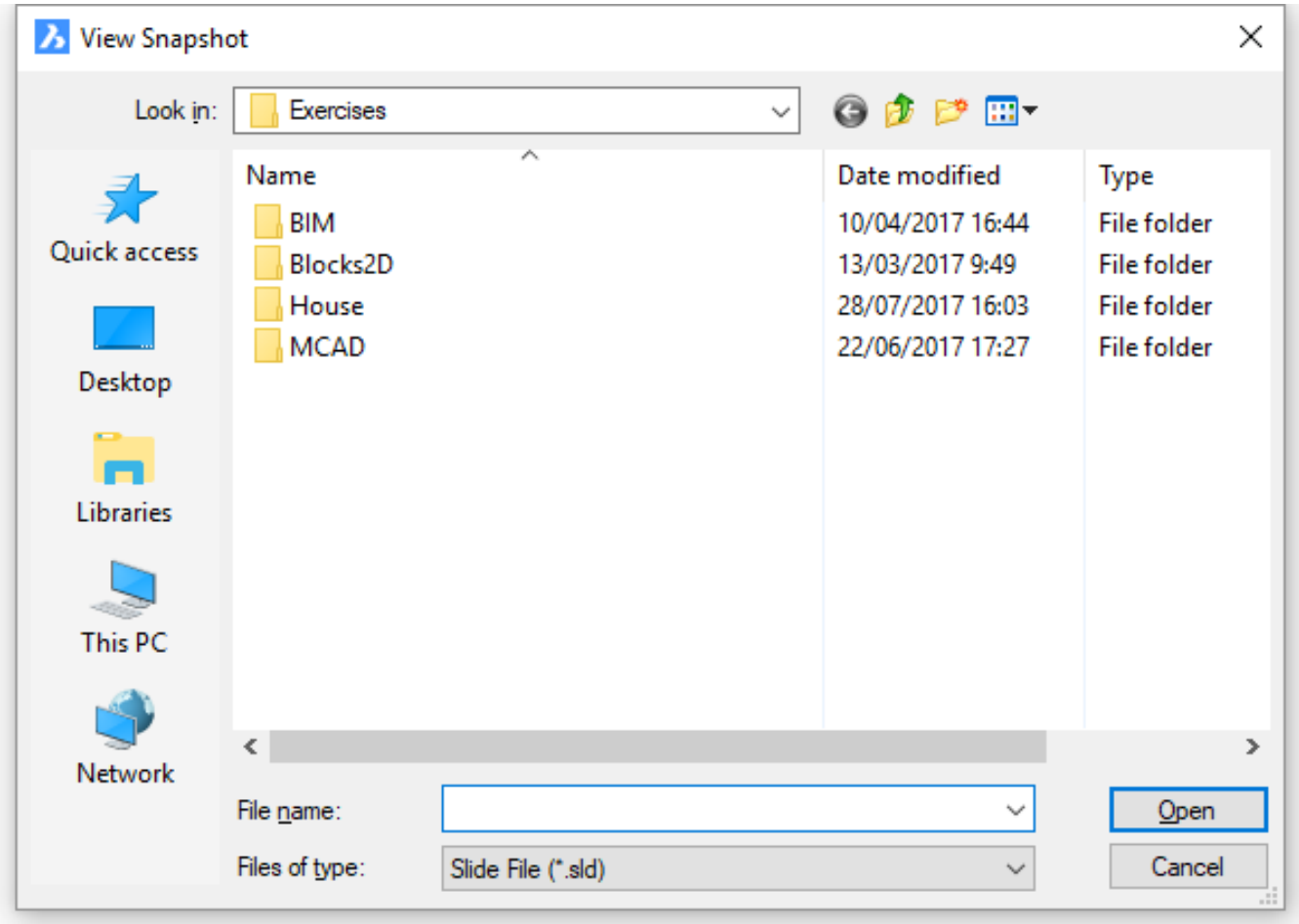

1. Choose a file.
2. Click **Open**.
3. To remove the slide from the viewport, enter the Redraw (6.26.9) command.

Command Options

Option	Description
File name	Specifies the name of the slide file.

Files of type	Selects the file type of the slide file: • Slide File (*.sld) - proprietary graphics format created by Autodesk for saving screen grabs of viewports • Slide Library (*.slb) - collection of slide files used to display slideshows of CAD designs • Enhanced Metafile (*.emf) - enhanced WMF format • Windows Metafile (*.wmf) - hybrid raster-vector format developed by Microsoft
Open	Displays the slide in the current viewport. Enter the Redraw (6.26.9) command to remove the slide.

Related Commands

MSlide (6.21.32) - saves drawings in SLD, EMF, and WMF formats. Redraw (6.26.9) - removes the slide from the viewport.

6.32 VBA

6.32.1 VbaIde

(6.2724 on page 4787) Command only available on the Windows platform Opens the Microsoft Visual Basic edit-

Figure 6.2707

Shape Classic Pro Platinum Mechanical BIM

ing window for writing and debugging VBA code (short for "visual basic for applications integrated development environment").

Accessing the Command

command bar: **vbaide** shortcut: **Alt+F11** alias: **vba** menu bar: **Tools | VBA | Visual Basic for Applications** ribbon: **Tools | Applications | Visual Basic for Applications** toolbar: **Tools |** **: VbaIde** Displays a window: (6.2708)

Figure 6.2708

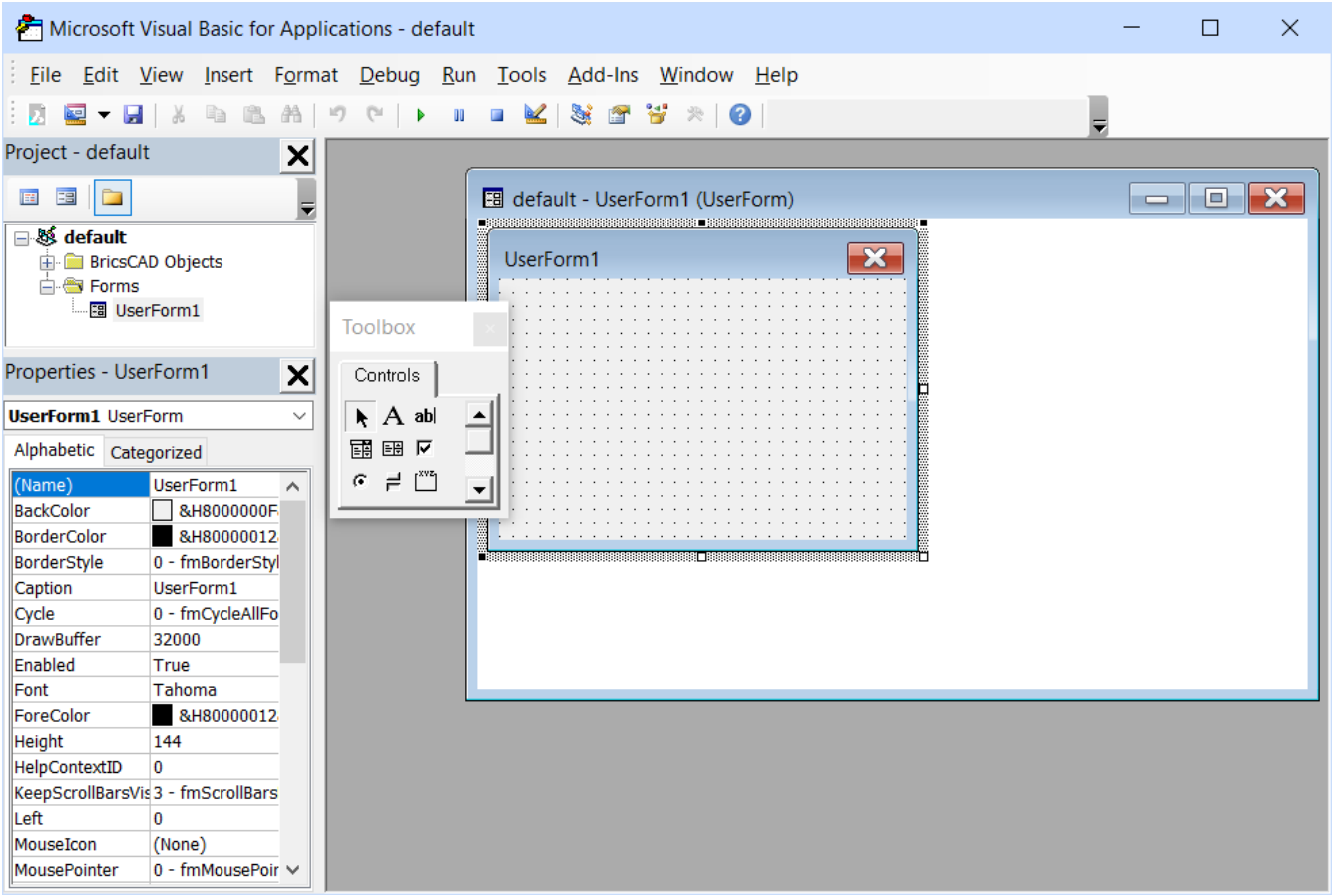

Command Options

See the help files provided by Microsoft for Visual Basic.

Related Commands

AddInMan (6.4.9) - loads and unloads VBA functions through a dialog box. AppLoad (6.4.17) - selects external routines to load when BricsCAD starts. Netload (6.22.3) - loads a .NET application. VbaMan (6.32.4) - manages VBA projects. VbaNew (6.32.5) - starts a new VBA project. VbaRun (6.32.6) and -VbaRun (6.32.7) - runs VBA macros. VbaSecurity (6.32.8) - depending on the selected security level (Low, Medium or High) VBA macros are allowed to run automatically or not. VbaUnload (6.32.9) - unloads VBA projects.

6.32.2 VbaLoad

(6.2724 on page 4787) * Command only available on the Windows platform Loads VBA projects through a dialog

Figure 6.2709

box (short for "visual basic for applications load").

Accessing the Command

command bar: **vbaload** menu bar: **Tools | VBA | Load Project : VbaLoad** Displays a dialog box: (6.2710)

Figure 6.2710

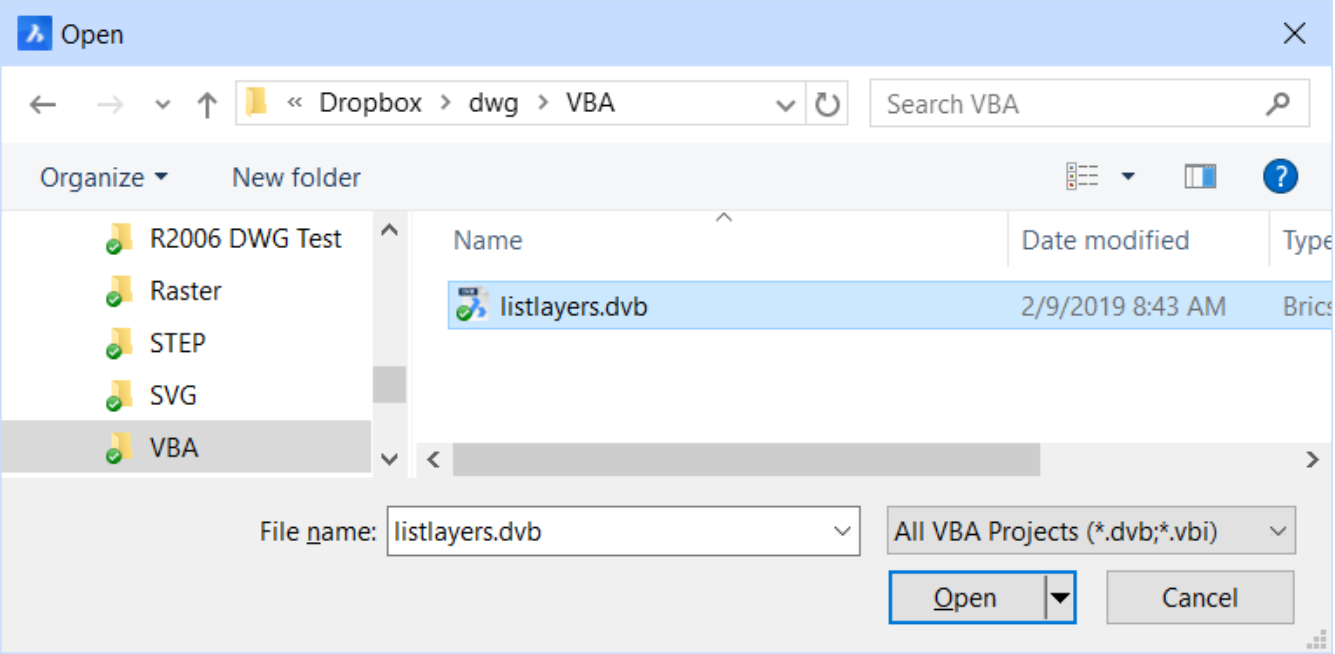

1. Choose a DVB or VBI file.
2. Click **Open**. BricsCAD warns about the potential hazard of macros: (6.2711)

Figure 6.2711

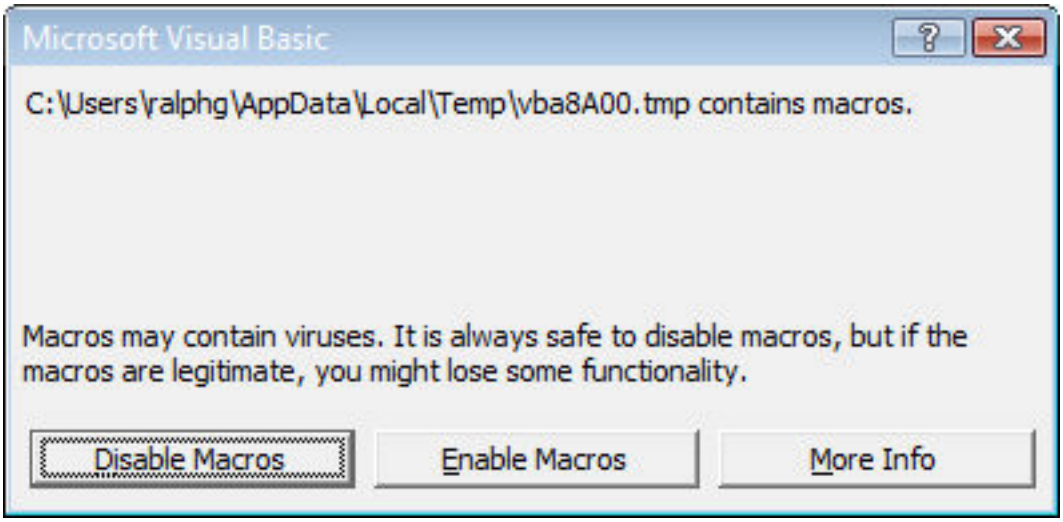

3. Click **Enable Macros**; see the Security (**??**) command for details.
4. To run the macros in the project, use the VbaRun (6.32.6) command.

Command Options

Option	Description
File name	Specifies the name of the DVB file. DVB files hold VBA projects.
Open	Opens the DVB file.

Related Commands

AddInMan (6.4.9) - loads and unloads VBA functions through a dialog box. AppLoad (6.4.17) - selects external routines to load when BricsCAD starts. Netload (6.22.3) - loads a .NET application. -VbaLoad (6.32.3) - loads VBA projects. VbaMan (6.32.4) - manages VBA projects. VbaNew (6.32.5) - starts a new VBA project. VbaRun (6.32.6) and -VbaRun (6.32.7) - runs VBA macros. VbaIde (6.32.1) - opens the VBA integrated development environment. VbaSecurity (6.32.8) - depending on the selected security level (Low, Medium or High) VBA macros are allowed to run automatically or not. VbaUnload (6.32.9) - unloads VBA projects.

6.32.3 -VbaLoad

(6.2724 on page 4787) * Command only available on the Windows platform Loads VBA projects in the command

Figure 6.2712

bar (short for "visual basic for applications load").

Accessing the Command

command bar: **-vbaload : -VbaLoad Prompts you in the command bar:** VBA Project Name: **(Enter the path and name of a DVB or VBI file)** When you specify the name of an already-loaded DVB or VBI file, BricsCAD reports, "Project is already loaded." This command will not load VBA projects that are embedded in drawings, because opening a drawing loads its associated project automatically.

Command Options

Option	Description
VBA Project Name	Names the DVB or VBI file. DVB and VBI are VBA project files, which contain one or more VBA macros.

Related Commands

AddInMan (6.4.9) - loads and unloads VBA functions through a dialog box. AppLoad (6.4.17) - selects external routines to load when BricsCAD starts. Netload (6.22.3) - loads a .NET application. VbaLoad (6.32.2) loads VBA projects. VbaMan (6.32.4) - manages VBA projects. VbaNew (6.32.5) - starts a new VBA project. VbaRun (6.32.6) and -VbaRun (6.32.7) - runs VBA macros. VbaIde (6.32.1) - opens the VBA integrated development environment. VbaSecurity (6.32.8) - depending on the selected security level (Low, Medium or High) VBA macros are allowed to run automatically or not. VbaUnload (6.32.9) - unloads VBA projects.

6.32.4 VbaMan

(6.2724 on page 4787) * Command only available on the Windows platform Manages VBA projects (short for

Figure 6.2713

"visual basic for applications manager").

Accessing the Command

command bar: **vbaman** shortcut: **Shift+F6** menu bar: **Tools | VBA | Project Manager : VbaMan** Displays a dialog box: (6.2714) Choose options, and then click Close.

Figure 6.2714

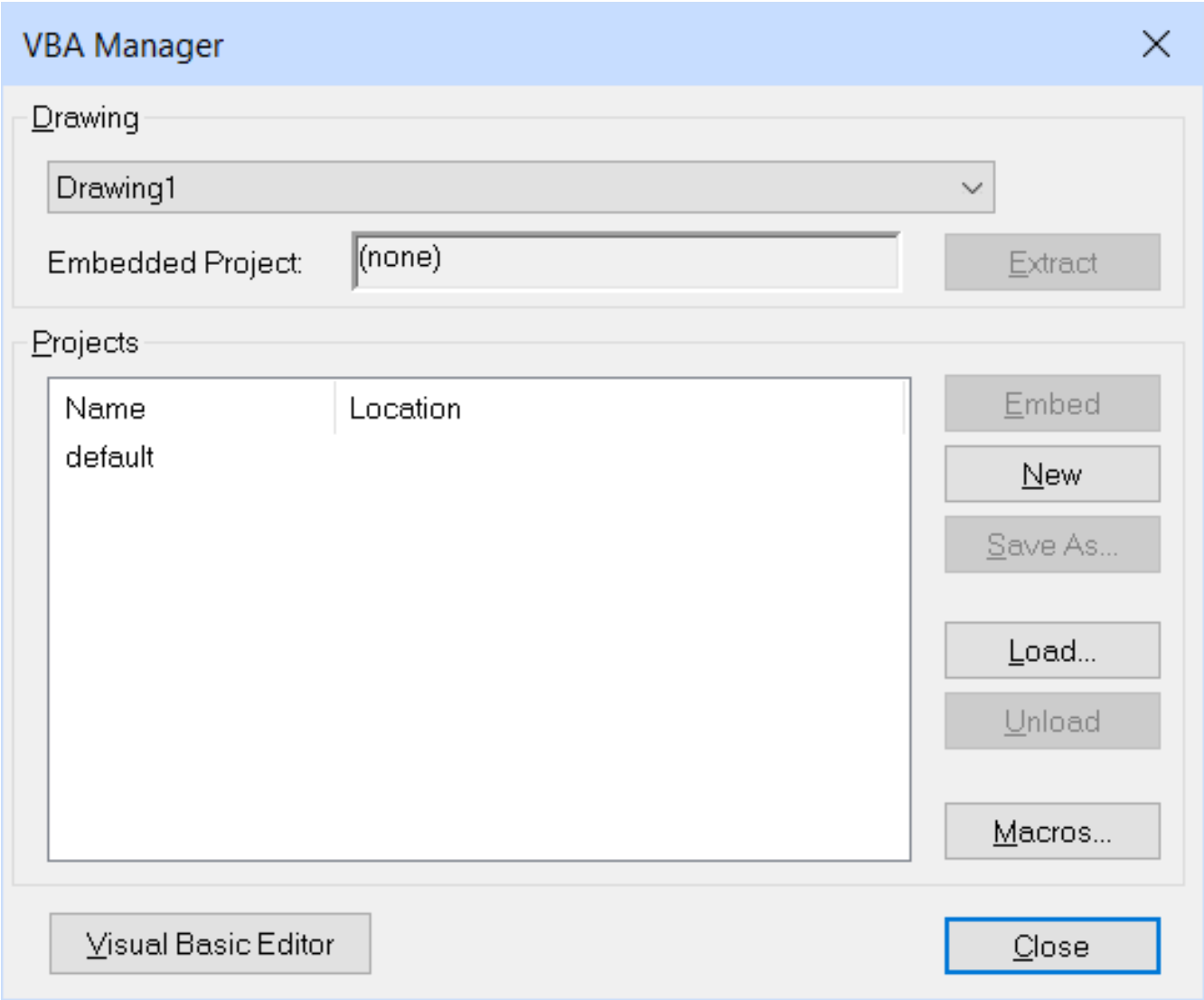

Command Options

Option	Description
Drawing	Lists the names of drawings currently open in BricsCAD: (6.2715 on page 4779) Choose a drawing name from the droplist; the embedded project is listed in the Embedded Project text box, if any.

Embedded Project	Lists the name of the embedded project, if any.
Name	Lists the names of projects loaded into BricsCAD at this time.
Location	Lists the drive and folder names of DVB and VBI files.
Extract	Removes the project from the current drawing; displays dialog box: (6.2716 on the next page) • **Yes** - displays the Save As dialog box: 1. Name the project. 2. Click **Save**. • **No** - removes the project from the drawing without saving it as a DVB file. • **Cancel** - cancels the command; the project remains in the drawing.
Embed	Embeds a project in the current drawing. If the project is a new one, and has not yet been saved, this option displays the Save As dialog box. Each drawing can contain just one embedded project; after one project is embedded, the Embed button becomes unavailable. To change embedded projects, use the Extract option to remove the current project.
New	Creates a new VBA project; gives the generic name VbaProject . Use the Save As option to rename and save the DVB or VBI project file.
Save As	Saves the selected project by another name. Displays the Save As dialog box: 1. Enter a file name. 2. Click **Save**.
Load	Loads DVB and VBI project files; displays the Open dialog box: 1. Choose a DVB or VBI file. 2. Click **Open**. See the VbaLoad (6.32.2) command.
Unload	Unloads the selected project without a warning.
Macros	Displays the Run BricsCAD VBA Macro dialog box: 1. Choose the macro to run. 2. Click **Run**. See the VbaRun (6.32.6) command.
Visual Basic Editor	Opens the VBA integrated development environment. See the VbaIde (6.32.1) command.
Close	Closes the dialog box.

Related Commands

AddInMan (6.4.9) - loads and unloads VBA functions through a dialog box. AppLoad (6.4.17) - selects external routines to load when BricsCAD starts. Netload (6.22.3) - loads a .NET application. VbaNew (6.32.5) - starts a new VBA project. VbaRun (6.32.6) and -VbaRun (6.32.7) - runs VBA macros. VbaIde (6.32.1) - opens the VBA integrated development environment. VbaSecurity (6.32.8) - depending on the selected security level (Low, Medium or High) VBA macros are allowed to run automatically or not. VbaUnload (6.32.9) - unloads VBA projects.

Figure 6.2715

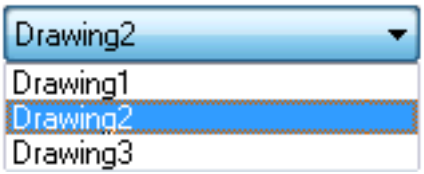

Figure 6.2716

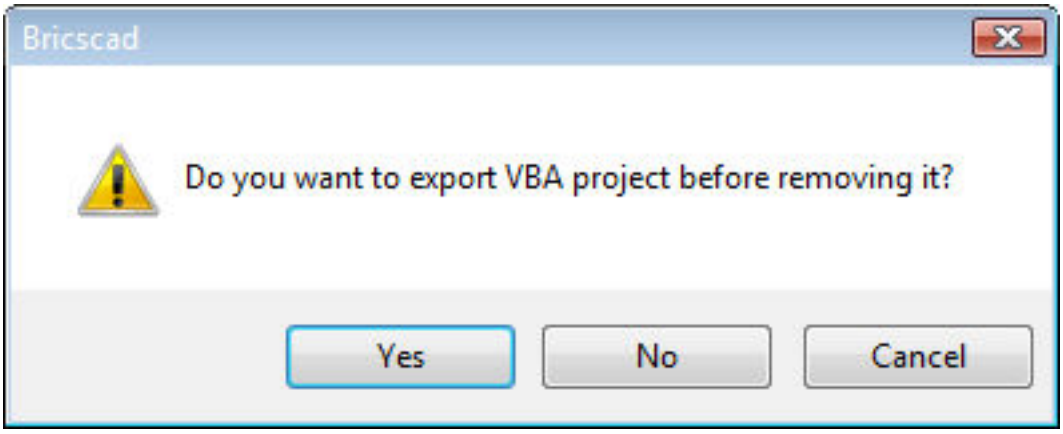

6.32.5 VbaNew

(6.2724 on page 4787) * Command only available on the Windows platform Starts a new VBA project (short for

Figure 6.2717

"visual basic for applications new").

Accessing the Command

command bar: **vbanew** menu bar: **Tools | VBA | New Project : VbaNew**

Command Options

No options.

Related Commands

AddInMan (6.4.9) - loads and unloads VBA functions through a dialog box. AppLoad (6.4.17) - selects external routines to load when BricsCAD starts. Netload (6.22.3) - loads a .NET application. vbaide (6.32.1) - opens the VBA editing window. VbaRun (6.32.6) and -VbaRun (6.32.7) - runs VBA macros. VbaMan (6.32.4) - manages VBA projects. VbaSecurity (6.32.8) - depending on the selected security level (Low, Medium or High) VBA macros are allowed to run automatically or not. VbaUnload (6.32.9) - unloads VBA projects.

6.32.6 VbaRun

(6.2724 on page 4787) * Command only available on the Windows platform Runs, creates, edits, and deletes VBA

Figure 6.2718

macros through a dialog box (short for "visual basic for applications run").

Accessing the Command

command bar: **vbarun** shortcut: **Alt+F8** menu bar: **Tools | VBA | Macros : VbaRun** Displays a dialog box: (6.2719)

Figure 6.2719

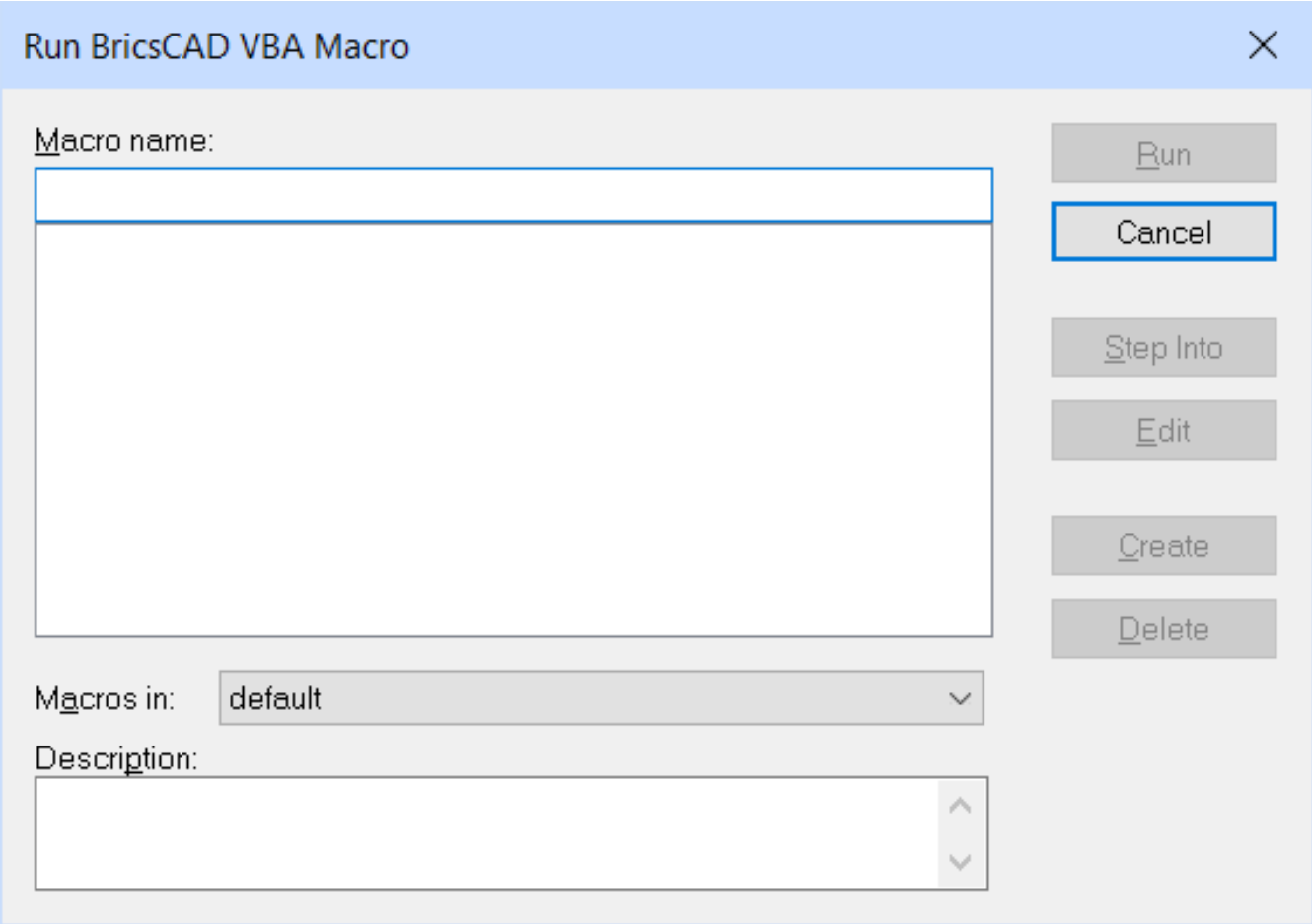

1. Choose the name of a macro.
2. Click **Run**.

Command Options

Option	Description
Macro name	Lists the names of macros found in the project file. Choose one to run.
Macros in	Lists the names of projects loaded into the current drawing. Choose one from the droplist.
Description	Describes the macro. You can edit this text.
Run	Runs the selected macro.

Cancel	Closes the dialog box.
Step Into	Opens the integrated development environment window. The macro is in debug mode, which runs one line of code at a time. See the VbaIde (6.32.1) command.
Edit	Opens the macro in the integrated development environment window. The macro is in editing mode, which allows you to change the code. See the VbaIde (6.32.1) command.
Create	Creates new macros; follow these steps: 1. In the **Macro Name** field, enter a name for the new macro 2. Click **Create**. 3. Notice the integrated development environment window. Enter VBA code. See the VbaIde (6.32.1) command.
Delete	Deletes the macro; prompts you: **Are you sure you want to delete the macro - (enter Y or N.)** • **Yes** - erases the macro • **No** - does not erase the macro

Related Commands

AddInMan (6.4.9) - loads and unloads VBA functions through a dialog box. AppLoad (6.4.17) - selects external routines to load when BricsCAD starts. Netload (6.22.3) - loads a .NET application. VbaLoad (6.32.2) and -VbaLoad (6.32.3) - loads VBA projects. VbaMan (6.32.4) - manages VBA projects. VbaNew (6.32.5) - starts a new VBA project. VbaRun (6.32.6) - runs VBA macros. VbaIde (6.32.1) - opens the VBA integrated development environment. VbaSecurity (6.32.8) - depending on the selected security level (Low, Medium or High) VBA macros are allowed to run automatically or not. VbaUnload (6.32.9) - unloads VBA projects.

6.32.7 -VbaRun

(6.2724 on page 4787) * Command only available on the Windows platform Runs VBA macros from the command

Figure 6.2720

bar (short for "visual basic for applications run"). **Note:** This command is meant for use by macros and programs.

Accessing the Command

command bar: **-vbarun : -VbaRun Prompts you in the command bar:** Macro name: **(Enter the name of a VBA macro)**

- If the macro is part of a project and a module, enter its name in this format: **project.module.macro**
- If the DVB file is not loaded into BricsCAD, enter the name of the macro in this format: **project.dvb!project.module.macro**

Command Options

Option	Description
Macro name	Names the VBA macro to be run.

Related Commands

AddInMan (6.4.9) - loads and unloads VBA functions through a dialog box. AppLoad (6.4.17) - selects external routines to load when BricsCAD starts. Netload (6.22.3) - loads a .NET application. VbaLoad (6.32.2) and -VbaLoad (6.32.3) - loads VBA projects. VbaMan (6.32.4) - manages VBA projects. VbaNew (6.32.5) - starts a new VBA project. VbaRun (6.32.6) - runs VBA macros. VbaIde (6.32.1) - opens the VBA integrated development environment. VbaSecurity (6.32.8) - depending on the selected security level (Low, Medium or High) VBA macros are allowed to run automatically or not. VbaUnload (6.32.9) - unloads VBA projects.

6.32.8 VbaSecurity

(6.2724 on page 4787) * Command only available on the Windows platform Sets the security level to Low, Medium,

Figure 6.2721

or High to determine whether VBA macros are allowed to run automatically. **Note:** This command helps protect your computer, because Microsoft's design of VBA applications allows them to run destructive code, which can damage files on your computer.

Accessing the Command

command bar: **vbasecurity** alias: **security** menu bar: **Tools | VBA | Security : VbaSecurity** Displays a dialog box: (6.2722)

Figure 6.2722

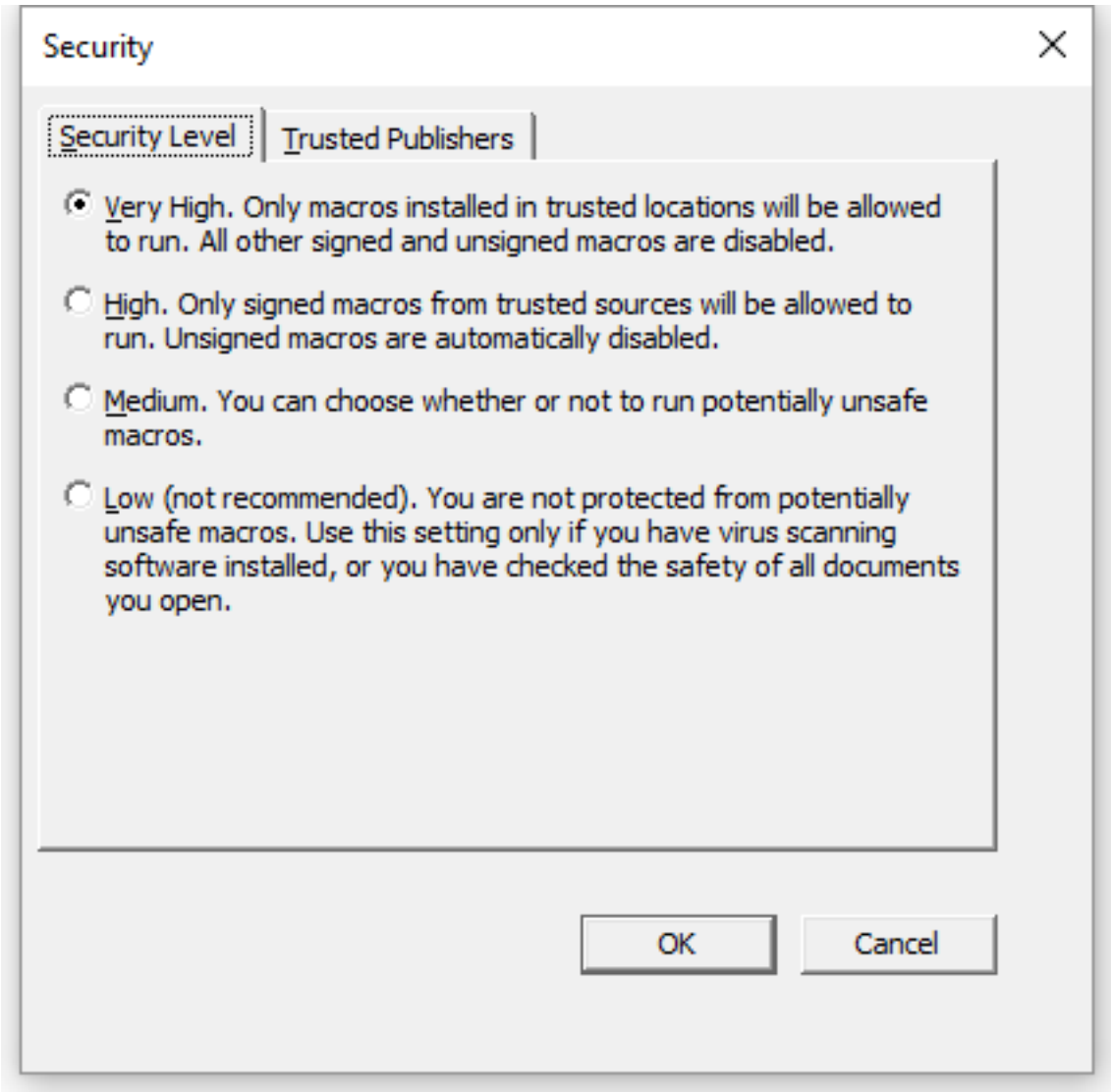

1. Choose a level of security
2. Click **OK**.

Command Options

Option	Description
Very High	Only VBA macros installed in trusted locations will be allowed to run. All other signed or unsigned macros are disabled.
High	Only signed macros from trusted sources will be allowed to run. Unsigned macros are automatically disabled.
Medium	BricsCAD displays a dialog box when a VBA macro runs. The dialog box allows you to choose whether or not to run the macro.
Low	All VBA macros are run.

Trusted Sources Option	Description
Trusted Publishers	Lists the names of VBA macros that can be trusted. These are the only macros that will run when security is set to High. (6.2723 on the following page)
Remove	Removes the selected VBA macro from the list.
Trust access to Visual Basic Project	Allows access to the VBA Project.

Related Commands

AddInMan (6.4.9) - loads and unloads VBA functions through a dialog box. AppLoad (6.4.17) - selects external routines to load when BricsCAD starts. Netload (6.22.3) - loads a .NET application. VbaIde (6.32.1) - opens the VBA integrated development environment. VbaMan (6.32.4) - manages VBA projects. VbaNew (6.32.5) - starts a new VBA project. VbaRun (6.32.6) and -VbaRun (6.32.7) - runs VBA macros. VbaUnload (6.32.9) - unloads VBA projects.

Figure 6.2723

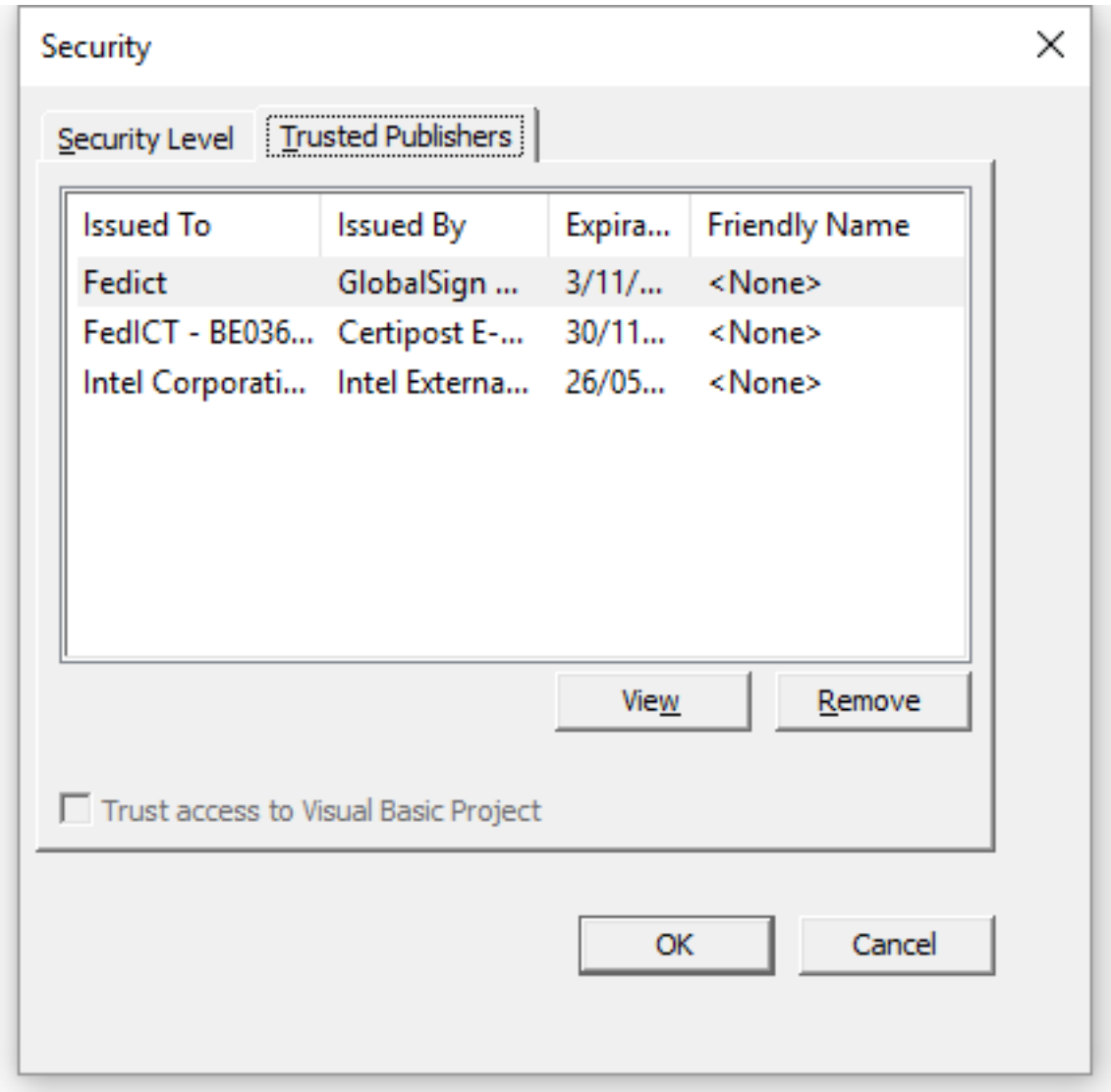

6.32.9 VbaUnload

(6.2724) * Command only available on the Windows platform Unloads VBA projects (short for "visual basic for

Figure 6.2724

applications unload"). **Note:** This command is not available in the 64-bit version of the program.

Accessing the Command

command bar: **vbaunload : VbaUnload Prompts you in the command bar:** VBA Project Name: **(Enter the name of a DVB or VBI project, or press Enter)**

Command Options

Option	Description
VBA Project Name	Names the DVB or VBI file to unload. To unload the current project, press Enter at the 'VBA Project Name" prompt. DVA and VBI files are VBA project files, that contain one or more VBA macros.

Related Commands

AddInMan (6.4.9) - loads and unloads VBA functions through a dialog box. AppLoad (6.4.17) - selects external routines to load when BricsCAD starts. Netload (6.22.3) - loads a .NET application. VbaIde (6.32.1) - opens the VBA integrated development environment. VbaMan (6.32.4) - manages VBA projects. VbaNew (6.32.5) - starts a new VBA project. VbaRun (6.32.6) and -VbaRun (6.32.7) - runs VBA macros. VbaSecurity (6.32.8) - depending on the selected security level (Low, Medium or High) VBA macros are allowed to run automatically or not.

6.33 W

6.33.1 WBlock

(7.3 on page 4931) Saves blocks and other drawing entities to DWG/DXF files, through a dialog box (short for

Figure 6.2725

"write block").

Accessing the Command

command bar: **wblock** alias: **w** menu bar: **Tools | Write Block** ribbon: **Insert | Blocks | Create Block | Save Block** toolbar: **Tools |** : **WBlock** Displays a dialog box: (6.2726 on the next page)

Figure 6.2726

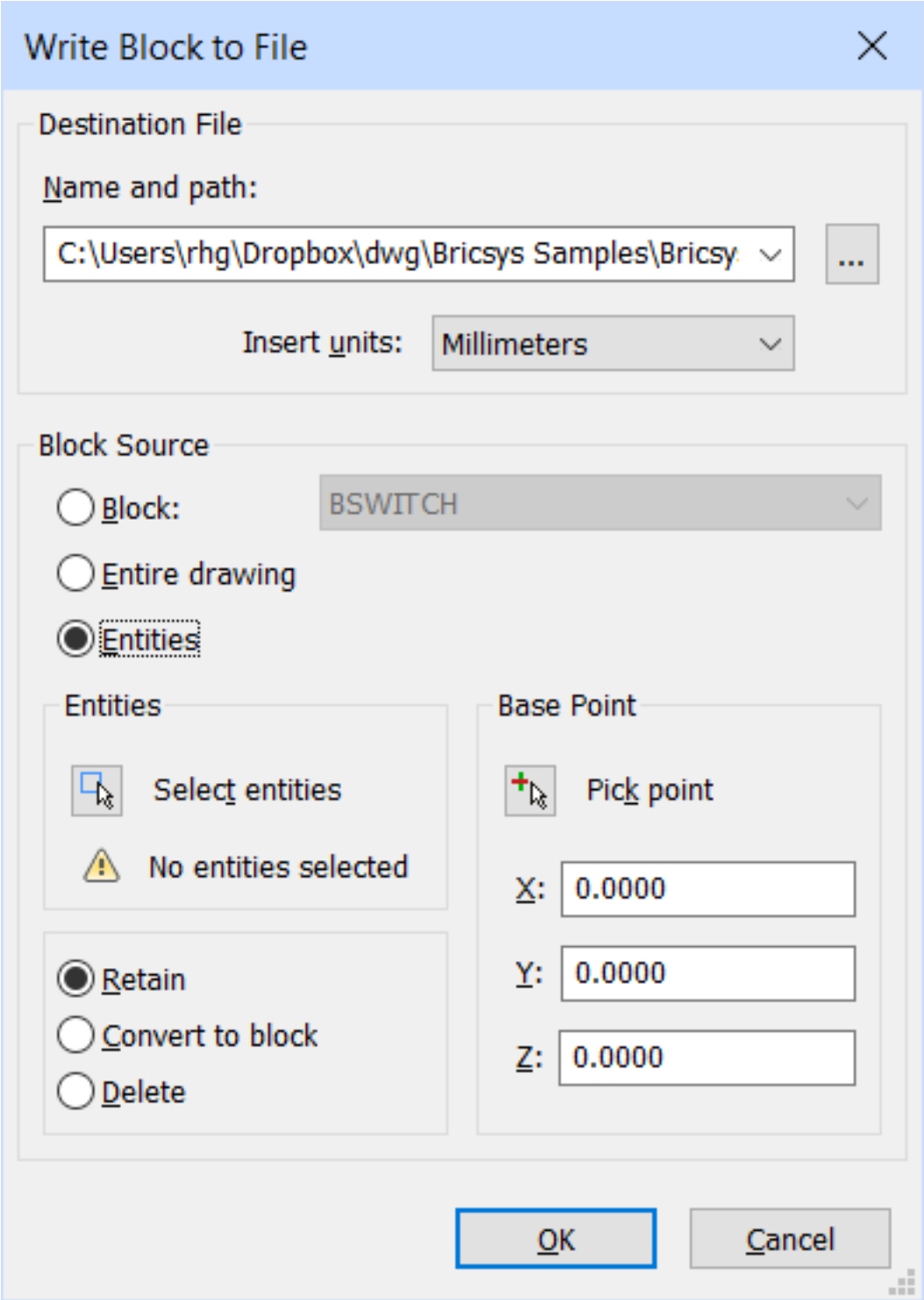

Dialog Box Options

Option	Description
Destination File	Specifies what the file should be named, and where it should be saved **Name and path** - specifies the default path and file name (new-block.dwg) **Browse** - changes the path and file name; displays the Save Block dialog box: • **Save in** - select a folder and/or drive in which to save the file • **File name** - type the name of the file, or accept the default • **Save as type** - choose from DWG or DXF format **Insert Units** - specifies the units to be used by the exported entities when they are later inserted into other drawings: 1. Click the **Insert Units** droplist 2. Choose a measurement unit Units are saved in the INSUNITS variable.
Block Source	Selects the part of the drawing to save to a new file: **Block** - saves a block from the drawing; this option is unavailable when no blocks exist in the drawing (all other options become unavailable): 1. Choose the **Block** radio button 2. Click the droplist 3. Choose the name of a block from the the list **Entire drawing** - saves the entire drawing to the file; this is like using the SaveAs (6.27.3) command. although some longtime CAD users report that using WBlock can strip out errors in the drawing (all other options become unavailable). **Entities** - saves entities that you select to the file

Entities	When the Block Source is set to Entities, then the following options become available: **Select** - selects entities in the drawing; the dialog box disappears and you are prompted at the command line: 1. **Select entities for block - (choose one or more entities using any selection method.) Entities in set: 1** 2. **Select entities for block - (choose more entities, or else press Enter to return to the dialog box.)** Specifies what to do with the selected entities after you click OK to close the dialog box: • **Retain** - keeps the selected entities as they are; this is like copying the selection to a new drawing • **Convert to block** - converts the selected entities to a block in the current drawing • **Delete** - deletes the entities you had selected in the drawing; this is like moving the selection to a new drawing
Base Point	Specifies the origin point of the saved entities,in the new file: **Select** - selects entities in the drawing; the dialog box disappears and you are prompted • **Insertion point for new block or [Annotative] - (select the base point in the drawing or enter x,y,z coordinates; ignore the Annotative option, as it does not work.)** **X**, **Y**, and **Z** - enter coordinates of the base point
OK	Saves the entities -- the block, the entire drawing, or selected entities -- to the file on disk. You can use the Open (6.23.8) command to open the file in a new window, or use the Insert (6.17.13) command to insert the file as a block into any drawing.

Procedures

- To save a block to a separate file (1.22.5)

Related Commands

-WBlock (6.33.2) - writes blocks and other drawing parts to files on disk through the command bar. -Block (6.6.12) - creates blocks at the command line. Block (6.6.11) - creates blocks through a dialog box. Blockify (6.6.13) - Automatically detects equally shaped solids in a model and replaces them by block references. Searches the drawing for an identical set of a 2D entities and replaces them by block references. Export (6.13.16) - exports the drawing in a variety of raster and vector formats. ExportLayout (6.13.17) - exports all visible objects from the current layout to the model space of a new drawing. Insert (6.17.13) - inserts blocks and drawings through a dialog box. -Insert (6.17.14) - inserts blocks and drawings through the command bar. MInsert (6.21.17) - inserts blocks as a rectangular array. SaveAs (6.27.3) - saves drawings in DWG, DWF, and DXF formats for a variety of versions.

6.33.2 -WBlock

(7.3 on page 4931) Saves blocks and other drawing entities to DWG/DXF files, (short for "write block").

Figure 6.2727

Shape Classic Pro Platinum Mechanical BIM

Accessing the Command

command bar: **-wblock** alias: **-w** : **-WBlock** A File dialog displays: (6.2728)

Figure 6.2728

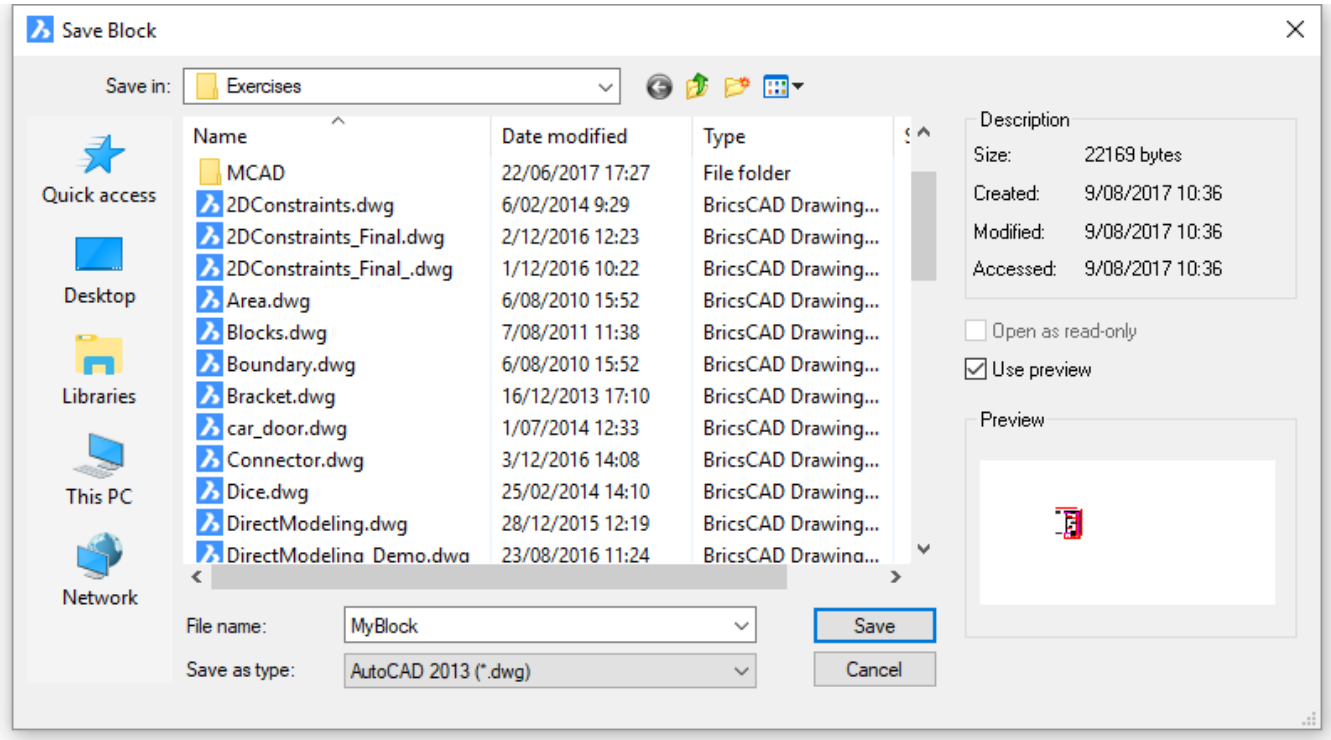

1. (Optional) Select a folder from the Save In droplist
2. Enter a name in the File name field or accept the default
3. Click Save. The program prompts you in the command bar:

Block to save as WBlock or [& to include multiple blocks/* for whole drawing] <Select entities>: **(Type the name of the block you want to write to a file, or enter an option)**

Command Options

Option	Description
Block to save as WBlock	Type the name of the block you want to write to a file.

Select entities	Selects individual entities to write to the file on disk: 1. **Insertion point for new block or [Annotative] - (pick the origin point of the drawing, or enter x,y,z coordinates; ignore the Annotative option, as it does not work.)** 2. **Select entities for block - (select one or more entities.) Entities in set: 1** 3. **Select entities for block - (select more entities, or else press Enter to create the drawing file)** The selected entities are deleted from the current drawing. Use the Oops (6.23.7) command to restore the entities.
& to include multiple blocks	Saves multiple blocks from this drawing to the file on disc. Type & or M: **Blocks to save** - type the names of the blocks, each separated by commas. The block definitions are saved to the new drawing.
for whole drawing	Saves the whole drawing, equivalent to SaveAs (6.27.3). Type * or **A**. All entities in the current drawing are saved to the new drawing.

Related Commands

WBlock (6.33.1) - writes blocks and other drawing parts to files on disk through a dialog box. Blockify (6.6.13) - Automatically detects equally shaped solids in a model and replaces them by block references. Searches the drawing for an identical set of a 2D entities and replaces them by block references. Export (6.13.16) - exports the drawing in a variety of raster and vector formats. ExportLayout (6.13.17) - exports all visible objects from the current layout to the model space of a new drawing. Insert (6.17.13) - inserts blocks and drawings through a dialog box. -Insert (6.17.14) - inserts blocks and drawings through the command bar. MInsert (6.21.17) - inserts blocks as a rectangular array. SaveAs (6.27.3) - saves drawings in DWG, DWF, and DXF formats for a variety of versions.

6.33.3 WCascade

(6.2833 on page 4875) * Command only available on the Windows platform Cascades drawing windows in an

Figure 6.2729

Shape Classic Pro Platinum Mechanical BIM

overlapping pattern (short for "window cascade").

Accessing the Command

command bar: **wcascade** menu bar: **Window | Cascade** ribbon: **View | Windows | Cascade** : **WCascade** Displays no prompt in the command bar. Windows are cascaded (overlapping), the the current drawing the topmost one. (6.2730)

Figure 6.2730

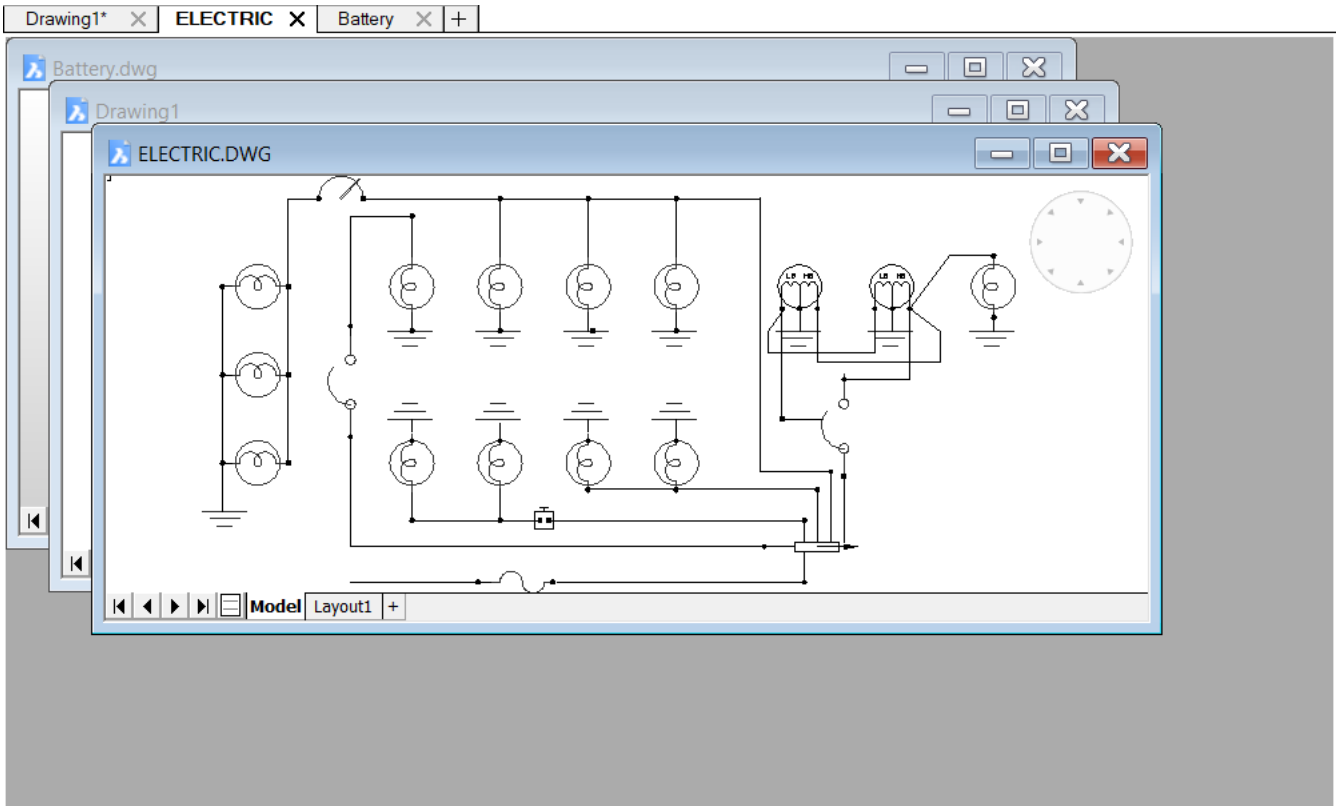

Command Options

No options.

Related Commands

SysWindows (6.27.62) - arranges windows. WClose (6.33.4) - closes the current window. WCloseAll (6.33.5) - closes all windows. WhTile (6.33.9) - tiles windows horizontally. WiArrange (6.33.10) - arranges iconized windows. WvTile (6.33.19) - tiles windows vertically.

6.33.4 WClose

(7.3 on page 4931) Closes the current drawing window.

Figure 6.2731

Accessing the Command

command bar: **wclose** shortcut: **Ctrl+F4** alias: **close** menu bar: **File | Close Window | Close** : **WClose** When the drawing is not saved, then the program displays a dialog box: (6.2732) Click a button.

Figure 6.2732

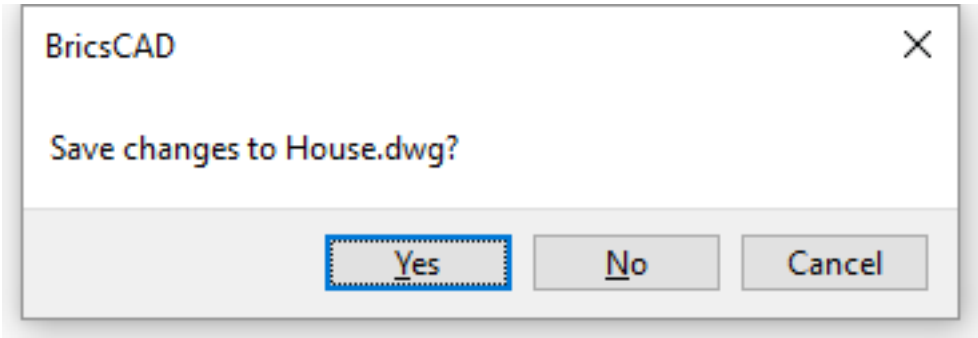

Command Options

Option	Description
Yes	Saves the drawing. Displays the Save Drawing As dialog box; enter a file name, and then click **Save** . See theSaveAs (6.27.3) command.
No	Does not save the drawing. Closes the drawing without saving.
Cancel	Cancels the command. Returns to the drawing; does not save or close it.

Related Commands

WCascade (6.33.3) - cascades the windows. Close (6.9.26) - closes the current drawing. WCloseAll (6.33.5) - closes all windows. WhTile (6.33.9) - tiles windows horizontally. WiArrange (6.33.10) - arranges iconized windows. WvTile (6.33.19) - tiles windows vertically. SysWindows (6.27.62) - arranges windows.

6.33.5 WCloseAll

(6.2833 on page 4875) Closes all drawing windows at once (short for "windows close all").

Figure 6.2733

Accessing the Command

command bar: **wcloseall** alias: **closeall** menu bar: **Window | Close All** : **wcloseall** If any drawing has not been saved, displays a dialog box for each one: (6.2734) Click a button. This dialog box repeats for every unsaved

Figure 6.2734

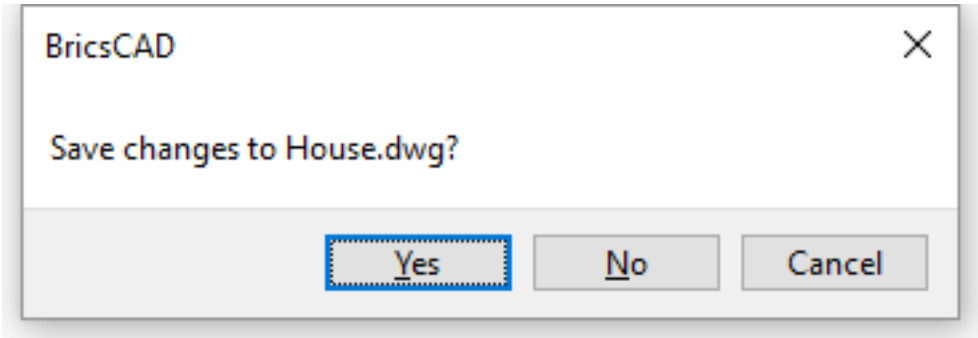

drawing.

Command Options

Option	Description
Yes	Saves the drawing. Displays the Save Drawing As dialog box; enter a file name, and then click **Save**. See SaveAs (6.27.3) command.
No	Does not save the drawing. Closes the drawing without saving.
Cancel	Cancels the command. Returns to the drawing; does not save or close it.

Related Commands

WCascade (6.33.3) - cascades the windows. WClose (6.33.4) - closes the current windows. WhTile (6.33.9) - tiles windows horizontally. WiArrange (6.33.10) - arranges iconized windows. WvTile (6.33.19) - tiles windows vertically. SysWindows (6.27.62) - arranges windows.

6.33.6 Weblight

(6.2833 on page 4875) Creates web lights, which illuminates scenes with a 3D representation of the light's in-

Figure 6.2735

tensity distribution. **Note:** Web lights are defined by IES files, which are provided by lighting manufacturers.

Accessing the Command

command bar: **weblight** menu bar: **View | Rendering | Lights | New web light** toolbar: **Lights |** : **Weblight**
Prompts you in the command bar:

- If the LIGHTINGUNITS variable is 0 (No lighting units), the following prompt displays:

Command not allowed when LIGHTINGUNITS = 0

- If the LIGHTINGUNITS variable is 1 (American lighting units) or 2 (International lighting units), the following prompts display:

Specify source position <0,0,0>: **(Specify the position of the light)** Specify target position <0,0,-10>: **(Specify the target point of the light)** Enter an option to change [Name/Intensity factor/ Status/ Photometry/ weB/ shadoW/ filterColor/eXit] <eXit>: **(Enter an option)**

Command Options

Option	Description
Specify source position	Specifies the location of the light in 3D space: • Pick a point in the drawing to position of the light • Enter x,y,z coordinates • Press **Enter** to accept the default location
Specify target position	Specifies the location of the target, the point at which the light is focused: • Pick a point in the drawing to position of the target • Enter x,y,z coordinates • Press **Enter** to accept the default location
Name	Specifies a name for the light; prompts you: **Enter light name <Weblight1> - (enter a name or press Enter to accept the default name.)**

Intensity Factor	Specifies the intensity of the light; prompts you: **Enter intensity (0.00 - max float) <1.0>** - **(enter an option:)** • Enter an intensity values between 0.00 and the maximum value supported by your system (max float = maximum value of a floating point number) • Press **Enter** to accept the default value
Status	Toggles the use of this light; prompts you: **Enter status [ON/OFf] <ON>** - **(enter an option:)** • **ON** - light is included when calculating renderings • **OFf** - light is excluded
Photometry	Specifies the photometric properties of the light; prompts you: **Enter a photometric option to change [Intensity/Color/eXit] <Intensity>** - **(enter an option:)** • **Enter intensity (Cd) or enter an option [Flux/Illuminance] <1500.0>**: - **(enter the intensity expressed in candela or an option:) Enter Flux (Lm)** - **(enter the luminous flux expressed in lumens.) Enter Illuminance (Lx or Fc) or enter an option [Distance] <9424.8>** - **(enter the illuminance expressed in lux or foot-candles.) Enter Distance** - **(Enter a distance expressed in drawing units.)** • **Enter color name or enter an option [?/Kelvin] <D65>** - **(enter a color name.) ?** - lists the names of available colors, such as: `D65 Fluorescent Coolwhite White` **Enter Kelvin temperature <3600.0>** - **(enter a color temperature expressed in degrees Kelvin.)**
Web	Specifies the light distribution map, called a "web" as an uneven light distribution can look vaguely like a spider's web: (6.2736 on page 4800) Prompts you: **Enter a Web options to change: File/X/Y/Z/<Exit>** - **(enter an option:)** • **Enter Web file** - **(enter the name of an IES file, which is a text file that describes the intensity of a light source at many points on a spherical grid (image credit Vertheim).)** • **Enter Web X rotation in degrees <0.0000>** - **(define the X rotation for the web.)** • **Enter Web Y rotation in degrees <0.0000>** - **(define the Y rotation for the web.)** • **Enter Web Z rotation in degrees <0.0000>** - **(define the Z rotation for the web.)**

Shadow	Specifies the look of shadows cast by this light; prompts you: **Enter shadow settings [Off/Sharp/soFt mapped/soft sAmpled] <Sharp> - (enter an option:)** • **Off** - disables the calculation of shadows for the light. • **Sharp** - displays shadows with sharp edges. Use this option to increase performance. • **Soft mapped** - displays realistic shadows with soft edges. Prompts you: **Enter map size [64/128/256/512/1024/2048/4096] <256>:** • **Soft sampled** : Displays realistic shadows with softer shadows based on extended light sources; prompts you: **Enter an option to change Shape/sAmples/Visible/<eXit> - (enter an option:) Enter shape [Disk/Rect] <Disk> - (type D or R.) Enter radius <0.0> - (enter the radius of the disk.) Enter Width <0.0> - (enter width of the rectangle.) Enter Length <0.0> - (enter length of the rectangle.)** • **Enter Shadow Sample <16> - (specify the sampling size of the shadow; larger numbers are more accurate but take longer to render.)** • **Enter Shape Visibility [Yes/No] <No> - (type Y or N to cast a shadow that represents shapes (more accurate) or is rectangular (faster to render).)**
Filter Color	Specifies the color of the light; prompts you: **Enter true color (R,G,B) or enter an option [Index color/Hsl]:<255,255,255> - (enter an option:)** • **Enter true color** - the RGB color model is an additive color model in which red, green, and blue light are added together in various ways to reproduce a broad array of colors. The name of the model comes from the initials of the three additive primary colors, red, green, and blue. The component values are stored as integer numbers in the range 0 to 255, the range that a single 8-bit byte can offer (by encoding 256 distinct values). • **Index color** - specifies an AutoCAD Color Index color. • **Hsl** - specifies the color using three parameters Hue, Saturation and Lightness
Exit	Concludes the command and creates the light.

Related Commands

Distantlight (6.10.33) - creates a distant light. Light (6.20.26) - creates a new light in the drawing. Lightlist (6.20.28) - displays the Drawing Explorer - Lights dialog window. Pointlight (6.24.45) - creates a point light. Render (6.26.23) - calculates a photorealistic image of the 3D model. Spotlight (6.27.45) - creates a spot light. Sunproperties (6.27.60) - displays the Sun Properties of the Active Viewport editor in the Drawing Explorer - Lights dialog.

Figure 6.2736



6.33.7 Wedge

(7.3 on page 4931) Draws wedges:

Figure 6.2737

Shape Classic Pro Platinum Mechanical BIM

- Classic: wedge is drawn from a 3D polyface mesh; see the Ai_Wedge (6.5.16) command
- Other license levels: wedge is drawn as a 3D solid

(6.2738)

Figure 6.2738

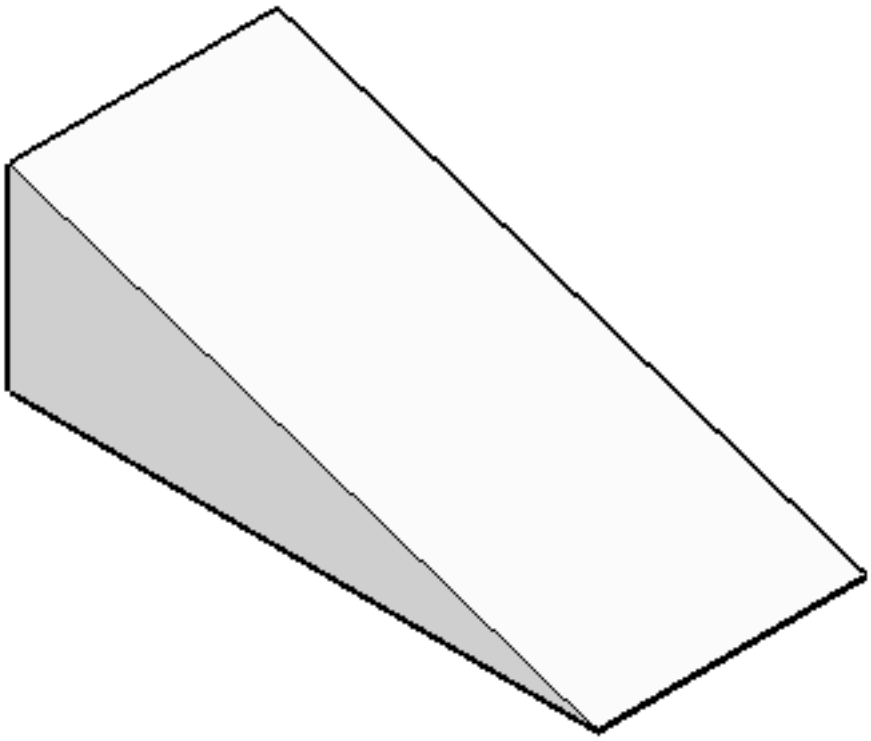

Accessing the Command

command bar: **wedge** alias: **we** menu bar: **Model| 3D Solids | Wedge** ribbon: **Solid | Create | Primitive | Wedge** toolbar: **3D Solids |** : **Wedge Prompts you in the command bar:** Set corner of wedge or [Center] <4.25,0.00,1.84>: **(Pick a point, or enter coordinates)** Set opposite corner or [Cube/Length of side]: **(Pick another point, or else enter an option)** Height of wedge [2Point]: **(Specify the height, or else enter an option.)** (6.2739 on the following page) If Dynamic Dimensions (1.14.9) are active, you can enter the dimensions in the dynamic dimensions entry fields. (6.2740 on the next page)

Figure 6.2739

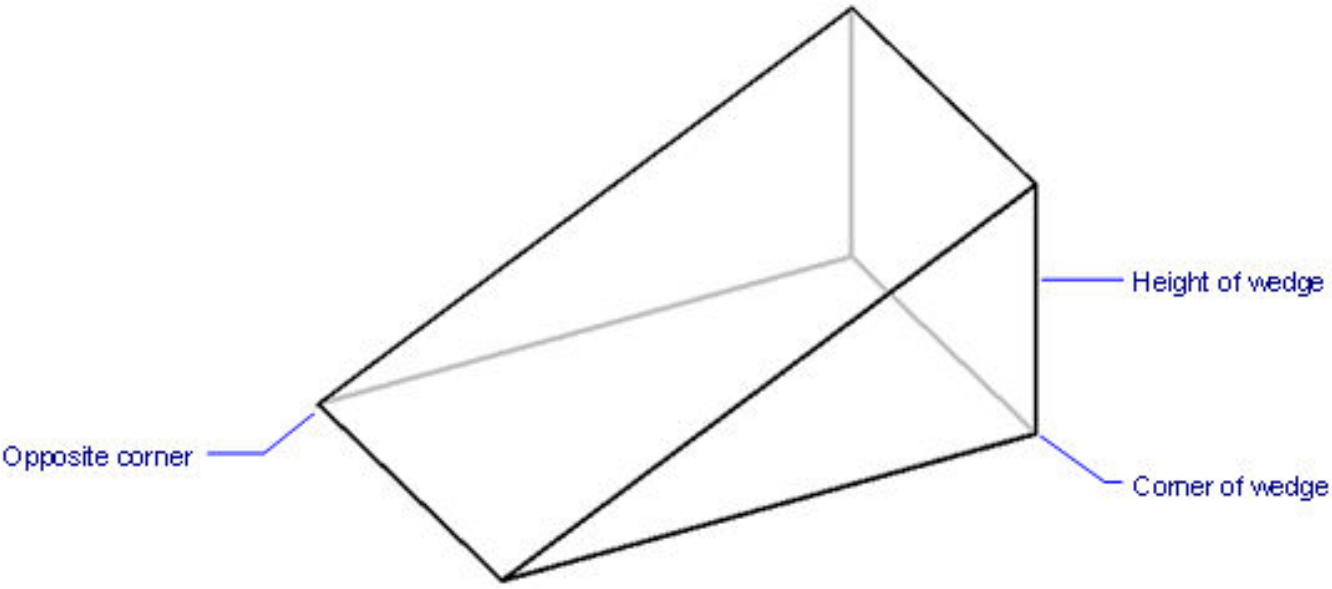

Figure 6.2740

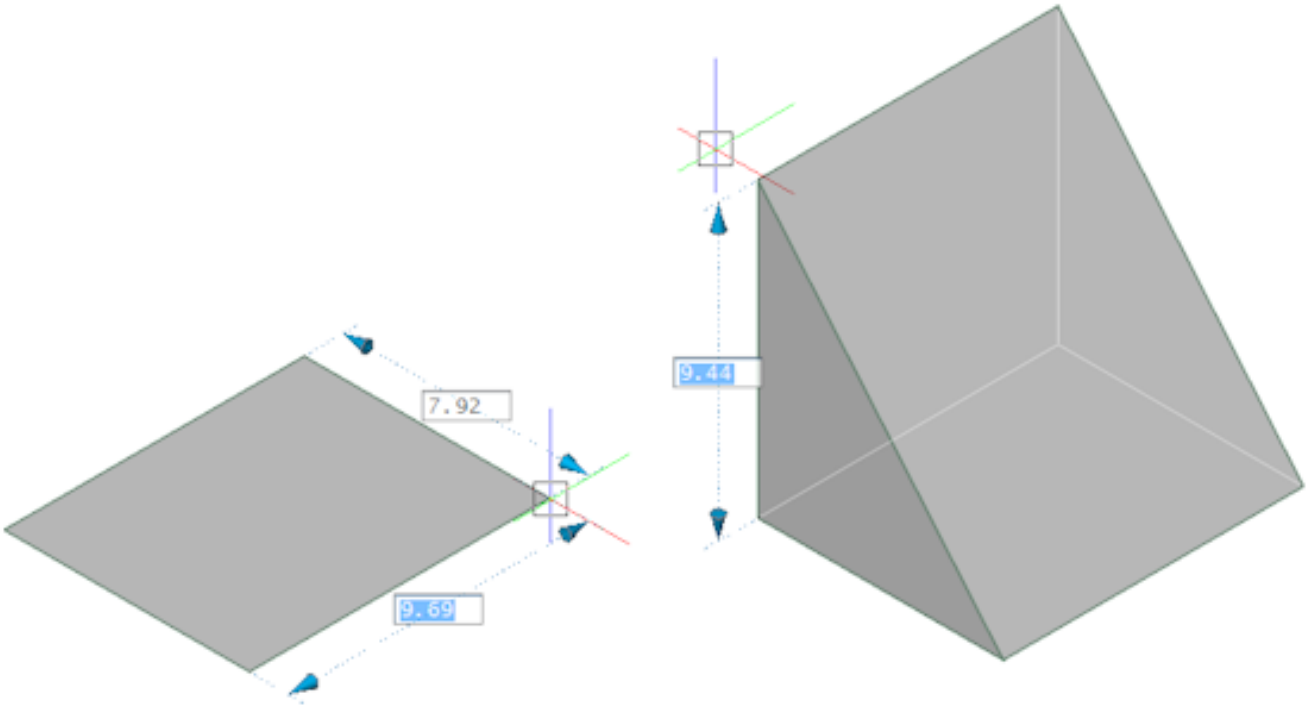

Command Options

Option	Description
Set corner of wedge	Specifies one corner of the wedge's base: • Pick a point • Enter x,y or x,y,z coordinates • Press **Enter** to accept the default coordinates • Or select the Center option Prompts you: **Set opposite corner - (pick another point, or enter other coordinates.)**
Center	Draws the wedge based on the center point of the entire wedge and a corner of the base; prompts you: 1. **Center of wedge - (specify the center of the entire wedge (not the base).)** 2. **Corner of wedge - (specify the location of one of the base's corners..)**
Height of wedge	Specifies the height of the wedge; the tall end of the wedge is drawn from the first corner point that you specified: • Pick a point • Enter a height; enter a negative height to draw the wedge upside down • Press **Enter** to accept the default height • Or select the **2Point** option
Cube	Draws a wedge with equal sizes for its length, width, and height; prompts you: (6.2742 on the following page) **Length of sides of cubic wedge - (enter an option:)** • Enter a number for the distance that applies equally for the length, width, and height • Press **Enter** to accept the default
Length	Draws the wedge by specifying distances for each of its length, width, and height; don't enter coordinates! Prompts you: (6.2743 on page 4805) 1. **Length of side - (specify the length, which will be drawn in the x direction; enter a negative number to draw the wedge in the negative x direction.)** 2. **Width across wedge - (specify the width of the base, which will be drawn in the y direction.)** 3. **Height of wedge - (specify the height, which will be drawn in the z direction.)** In all cases, you can enter a negative number to drawn the wedge in the opposite direction, such as a negative height to draw it upside down.

Grips Editing

Wedges can be edited directly through grips:

1. Select the wedge. Notice that it has several grips.
2. Drag a grip to move the wedge. (All grips perform the same function: move.)

(6.2741)

Figure 6.2741

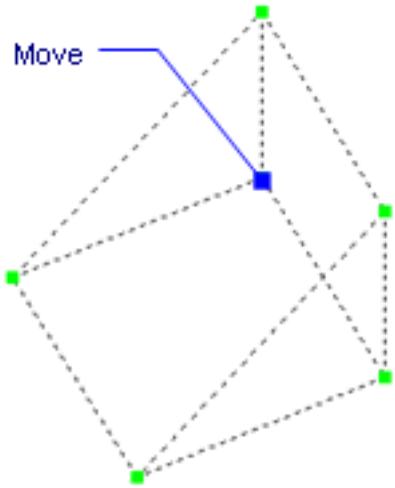

Related Commands

Box (6.6.17) - creates 3D boxes as solid models. Cone (6.9.42) - creates 3D cones as solid models. Cylinder (6.9.59) - creates 3D cylinders as solid models. Dish (6.10.31) - creates the lower half of 3D balls as solid models. Dome (6.10.35) - creates the upper half of 3D balls as solid models. Extrude (6.13.22) - extrudes 2D entities into 3D solid models. Interfere (6.17.18) - creates 3D volumes of intersecting 3D solid models. Intersect (6.17.19) - removes volumes not in common between two solid models. MassProp (6.21.4) - reports the mass properties of 3D solid models and 2D regions. Pyramid (6.24.61) - creates a pyramid as a 3D solid (Pro and Platinum). Creates a pyramid as a polygon mesh (Classic) Revolve (6.26.31) - revolves 2D entities into 3D solid models. Slice (6.27.36) - cuts 3D solids into two parts. SolidEdit (6.27.39) - edits the bodies, faces, and edges of 3D models. Sphere (6.27.42) - creates 3D balls as solid models. Subtract (6.27.58) - removes one solid model from a second. Torus (6.29.29) - creates 3D donuts as solid models. Union (6.30.6) - joins two or more solid models into a single entity.

Figure 6.2742

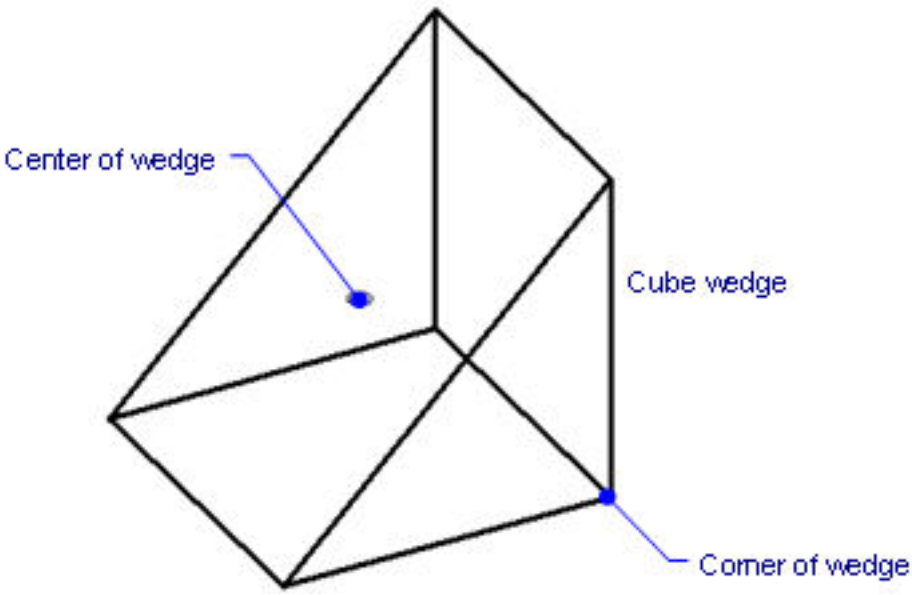

Figure 6.2743

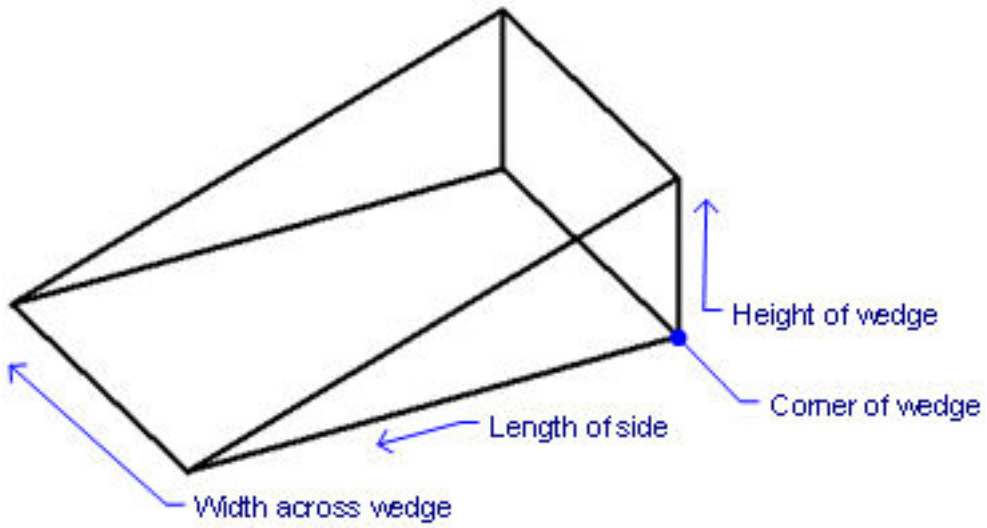

6.33.8 WhoHas

(6.2833 on page 4875) Reports the ownership of a drawing file that is in use by someone else.

Figure 6.2744

Accessing the Command

command bar: **whohas** : **WhoHas** Displays a file dialog box: (6.2745)

Figure 6.2745

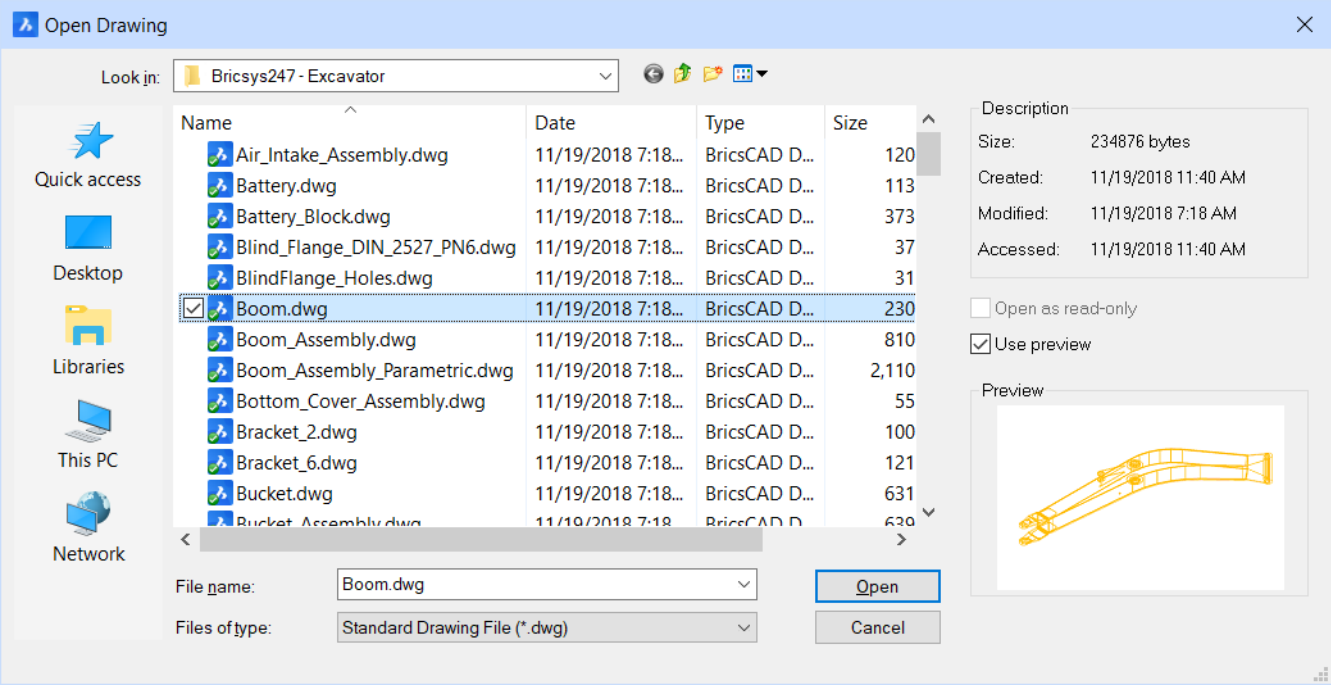

1. Choose a drawing to check on its ownership.
2. Click **Open**. The program displays the following dialog box.
3. Review its message, then clik **OK**.

(6.2746 on the next page) **Note:**The information in the dialog box is stored in a temporary DWL (drawing lock) file, which is deleted when the drawing is closed.

Figure 6.2746

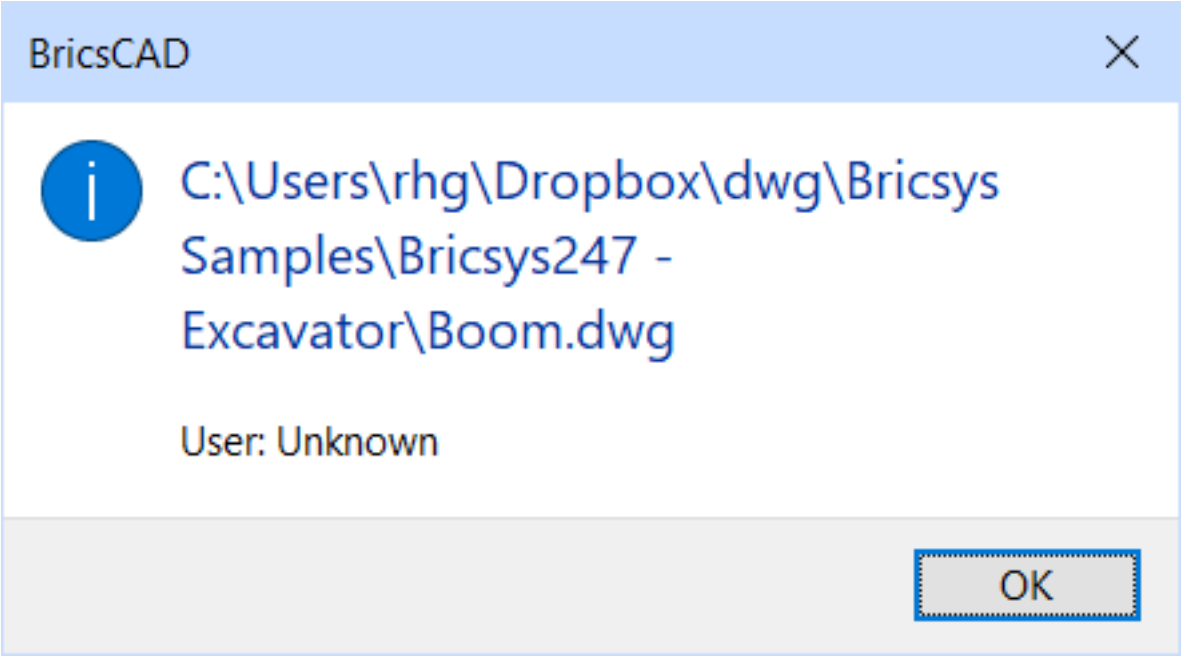

Command Options

No Options.

Related Commands

DwgProps (6.10.46) - opens the Drawing Properties dialog box, showing the general information and user defined properties stored with a drawing. Open (6.23.8) - opens drawing (DWG), template (DWT), and interchange (DXF) files. SecurityOptions (6.27.15) - sets a password to protect a drawing

6.33.9 WhTile

(6.2833 on page 4875) Tiles drawing windows horizontally (short for "window horizontal tile").

Figure 6.2747

Accessing the Command

command bar: **whtile** menu bar: **Window | Tile Horizontally** ribbon: **View | Windows | Tile Horizontally** : **WhTile** Displays no prompt in the command bar. Windows are tiled horizontally, with the most recent drawing at the top. (6.2748)

Figure 6.2748

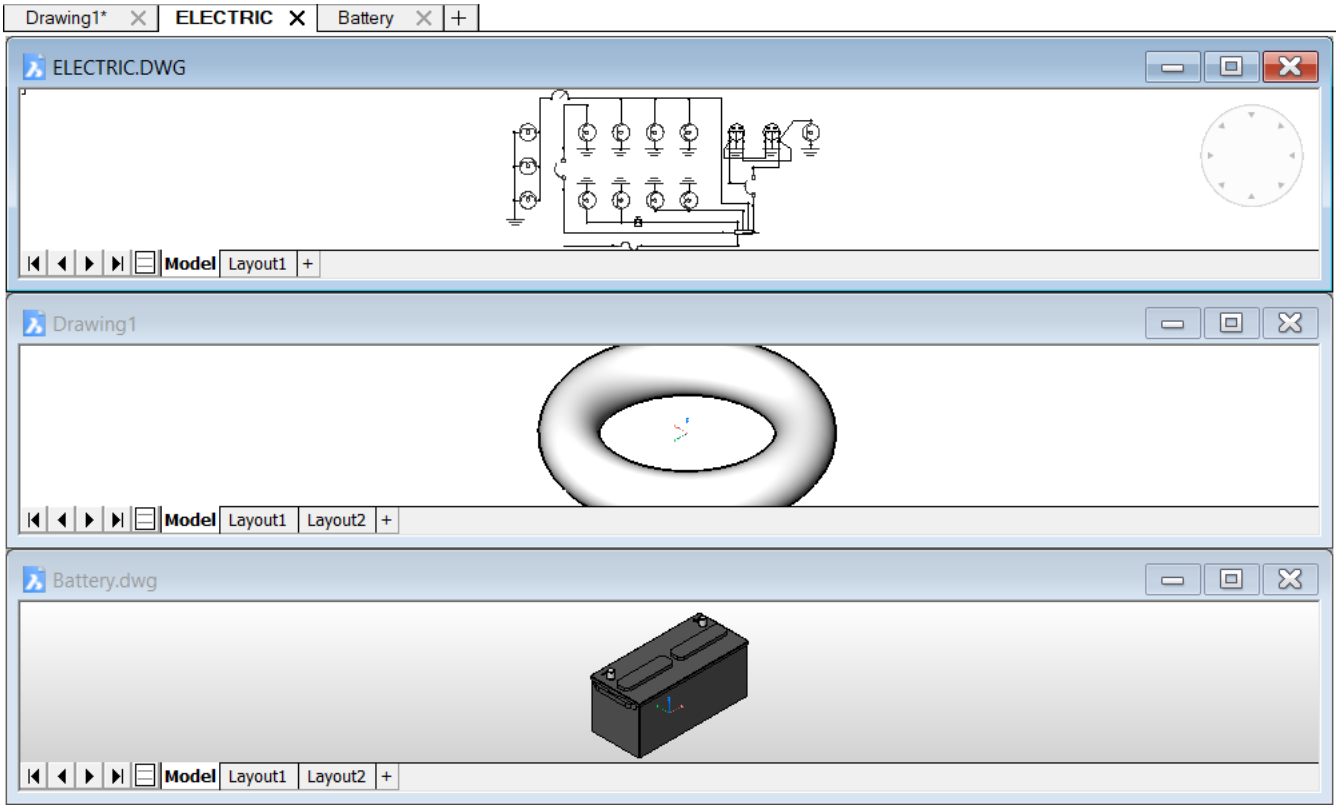

Command Options

No options.

Related Commands

WCascade (6.33.3) - cascades the windows. WClose (6.33.4) - closes the current window. WCloseAll (6.33.5) - closes all windows. WiArrange (6.33.10) - arranges iconized windows. WvTile (6.33.19) - tiles windows vertically. SysWindows (6.27.62) - arranges windows.

6.33.10 WiArrange

(6.2833 on page 4875) * Command only available on the Windows platform Lines up iconized drawing windows

Figure 6.2749

(short for "window icon arrange").

Accessing the Command

command bar: **wiarrange**
: **WiArrange** Displays no prompt in the command bar. Arranges the icons of minimized windows at the bottom of the graphical screen. This command works only when windows are minimized as icons. (6.2750)

Figure 6.2750

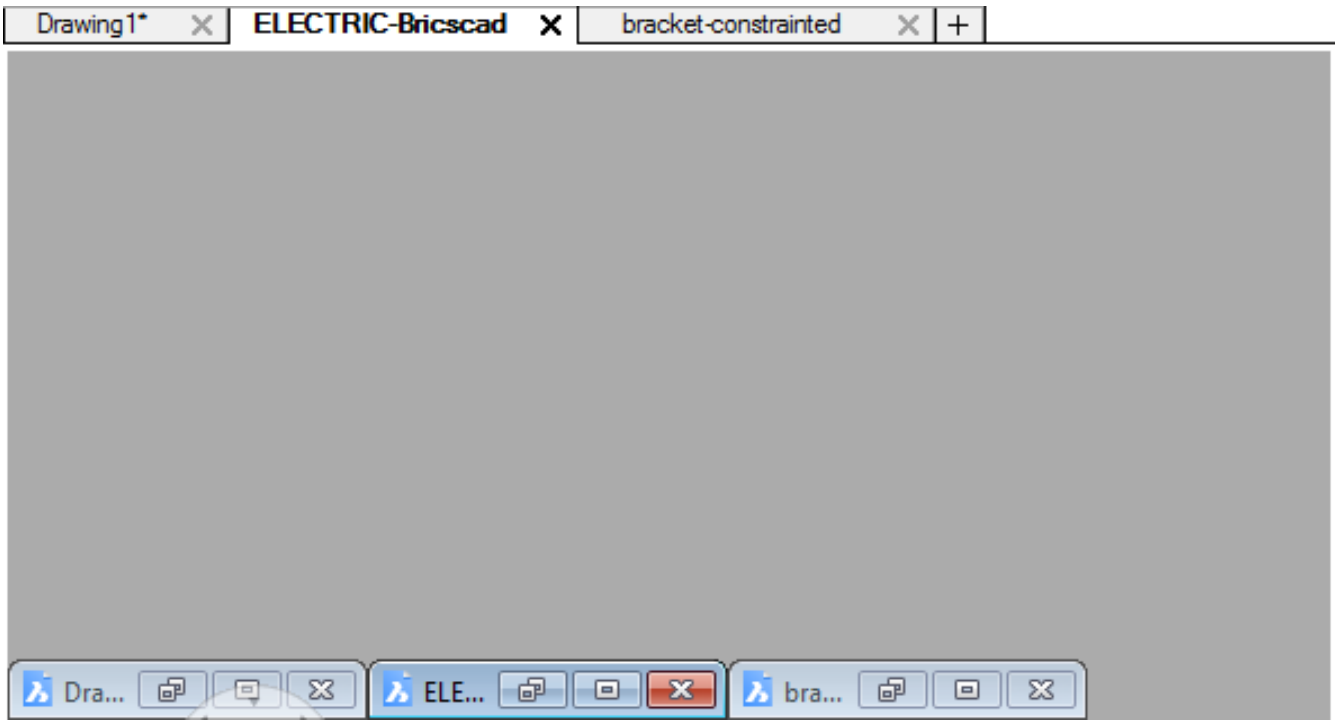

Command Options

No options.

Related Commands

WCascade (6.33.3) - cascades the windows. WClose (6.33.4) - closes the current window. WCloseAll (6.33.5) - closes all windows. WhTile (6.33.9) - tiles windows horizontally. WvTile (6.33.19) - tiles windows vertically. SysWindows (6.27.62) - arranges windows.

6.33.11 WipeOut

(6.2833 on page 4875) Draws wipeouts in a variety of shapes to mask parts of drawings; controls the display of

Figure 6.2751

Shape Classic Pro Platinum Mechanical BIM

wipeout frames. (6.2752)

Figure 6.2752

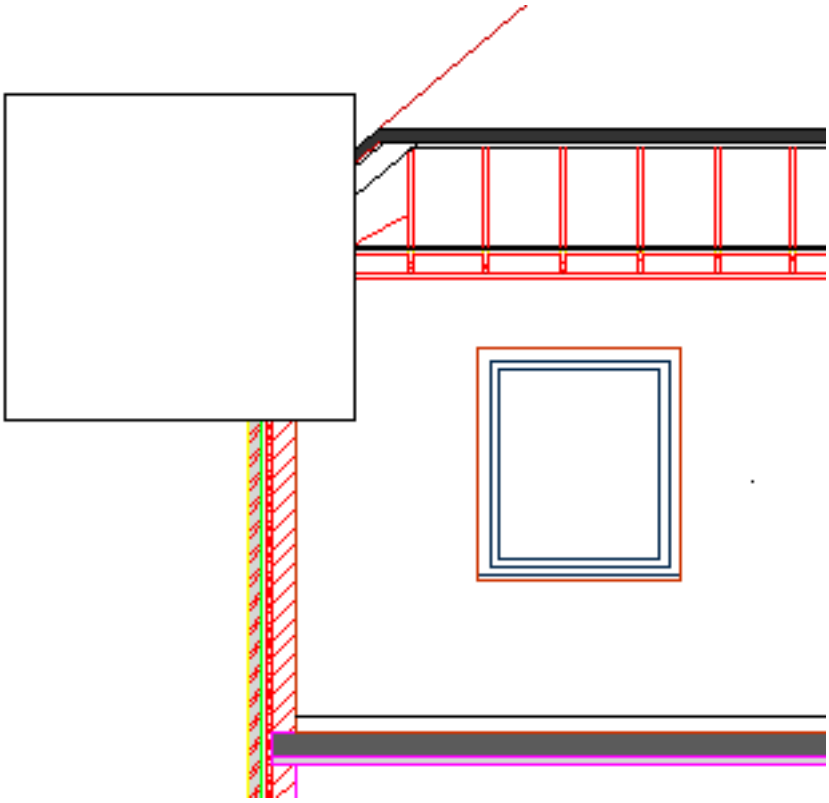

Accessing the Command

command bar: **wipeout** menu bar: **Draw | WipeOut** ribbon: **Draw | Markup | Wipeout** toolbar: **Draw |** : **WipeOut Prompts you in the command bar:** Specify start point or [Polyline/Frames]: **(Pick a point, or enter an option)** Specify next point: **(Pick another point)** Specify next point or [Undo]: **(Pick another point, or type U)** Specify next point or [Undo/Close]: **(Enter another point, or type C to end the command)**
Use the DrawOrder (6.10.39) command to move the wipeout in front or behind other entities.

Command Options

Option	Description
Specify start point	Specifies the first corner of the wipeout entity: • Pick a point • Enter x,y coordinates

Specify next point	Specifies the second corner of the wipeout entity: • Pick a point • Enter x,y coordinates
Polyline	Uses a closed polyline to construct the wipeout frame. First, draw a closed polyline made of line segments (no arcs or splines) with the PLine (6.24.28) command, then return to this command. Prompts you: 1. **Select a closed polyline - (pick a closed polyline composed of line segments.)** 2. **Delete selected polyline? [Yes/No] <No> - (enter an option:)** • **Yes** - erases the polyline. • **No** - does not erase the polyline, leaving it in place
Frames	Toggles the display of wipeout frame; this option applies to the frames of all wipeout entities in the drawing; prompts you: **Enter frame setting [ON/OFf/Display but not plot] <ON> - (choose an option.)** • **OFf** - turns off all frames; when the frame is off, the wipeout cannot be selected • **ON** - turns on frames; wipeouts can be selected and be printed • **Display but not plot** - turns on the display of frames in the drawing,but they are not printed
Undo	Removes the last segment.
Close	Creates the wipeout.

Grips Editing

Wipeouts can be edited directly through grips:

1. Select the wipeout. Notice that it has one grip at each vertex.
2. Drag a grip to stretch the vertex.

Procedures

- To create a wipeout using points (1.17.27)
- To create a wipeout from a polyline (1.17.27)
- To control the display of the edges of wipeouts (1.17.27)

Related Commands

DrawOrder (6.10.39) - changes the display order of overlapping entities. PLine (6.24.28) - draws polylines. RevCloud (6.26.30) - draws revision clouds.

6.33.12 WmfOut

(6.2833 on page 4875) * Command only available on the Windows platform Exports the current view to a file in

Figure 6.2753

Shape Classic Pro Platinum Mechanical BIM

WMF, EMF, or SLD formats (short for "windows metafile output").

Accessing the Command

command bar: **wmfout** alias: **wo** Before using this command, set the viewport the way you wish it to be saved. : **WmfOut** Displays a dialog box: (6.2754)

Figure 6.2754

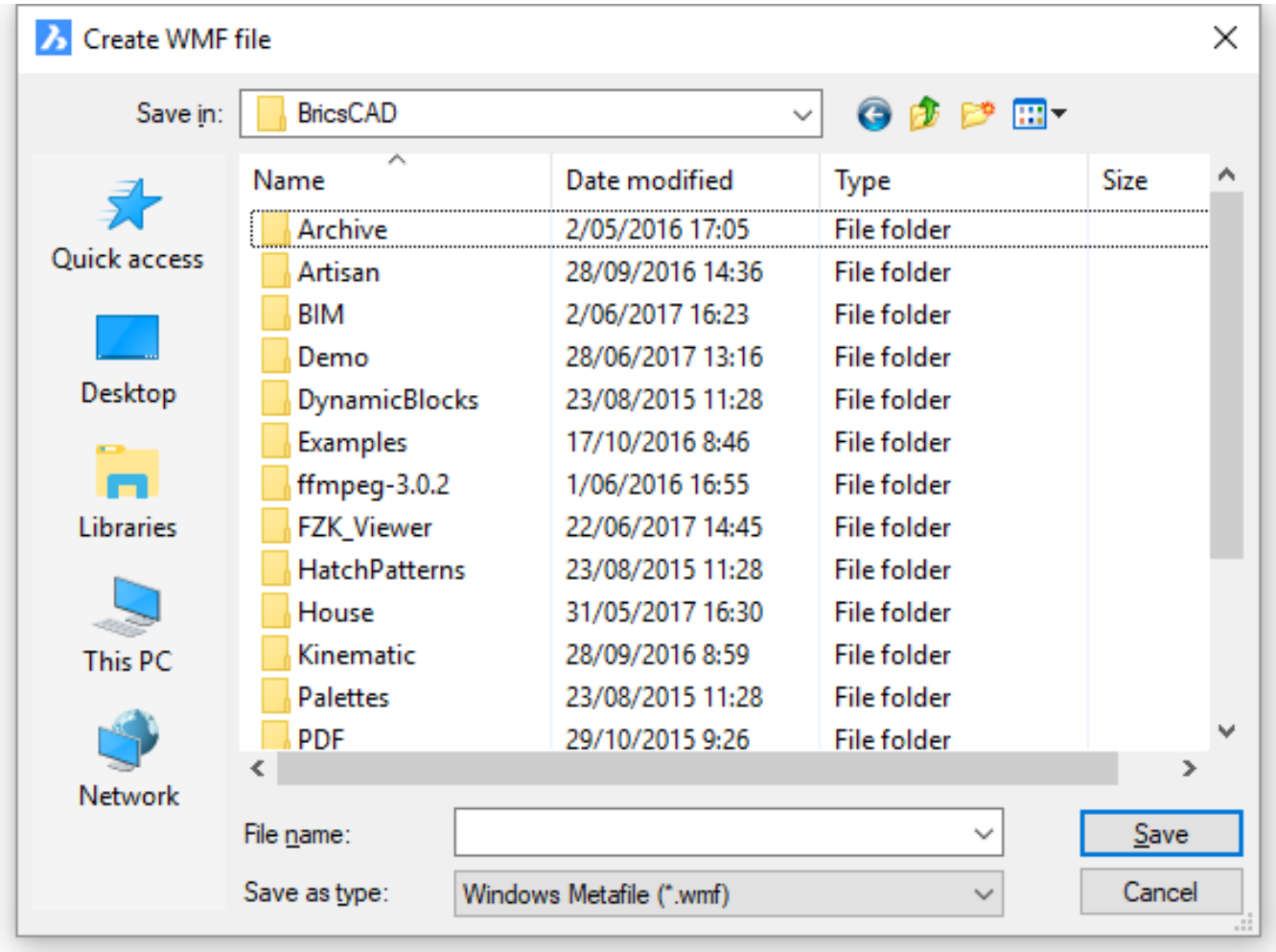

1. Enter a file name
2. Choose a file type
3. Click **Save**

WMF, EMF, and SLD files can be viewed in the current viewport with the VSlide (6.31.22) command.

Dialog Box Options

Option	Description

File name	Specifies the name of the slide (snapshot).
Save as type	Specifies the file format: • **SLD** - compatible with AutoCAD • **EMF** - enhanced WMF format • **WMF** - Windows meta format, a hybrid of vector and raster formats The PictureExportScale preference sets the scale factor when exporting to WMF or EMF.
Save	Saves the file.

Related Commands

BmpOut (6.6.14) - exports drawings in BMP format. Export (6.13.16) - exports drawings in BMP, DWF, DXF, DWT, PDF, WMF, EMF, SLD, and older DWG formats. MSlide (6.21.32) - exports drawings in WMF, EMF, and SLD formats.

6.33.13 WNext

(6.2833 on page 4875) Displays the next drawing window, useful when multiple drawings are open (sort for "window next").

Figure 6.2755

Accessing the Command

command bar: **wnext** keyboard: **Ctrl + Tab** menu bar: **Windows | Next** : **WNext** Bring the next drawing window to the foreground.

Command Options

No command options.

Related Commands

Wprev (6.33.16) - Displays the previous drawing window if multiple drawings are open simultaneously.

6.33.14 WorkSets

(6.2833 on page 4875) Creates and loads sets of drawing files, making it convenient to load an entire group of

Figure 6.2756

drawings at once.

Accessing the Command

command bar: **worksets** menu bar: **File | Working Sets** ribbon: **Home | File | Working Sets** : **WorkSets**
Displays a dialog box: (6.2757)

Figure 6.2757

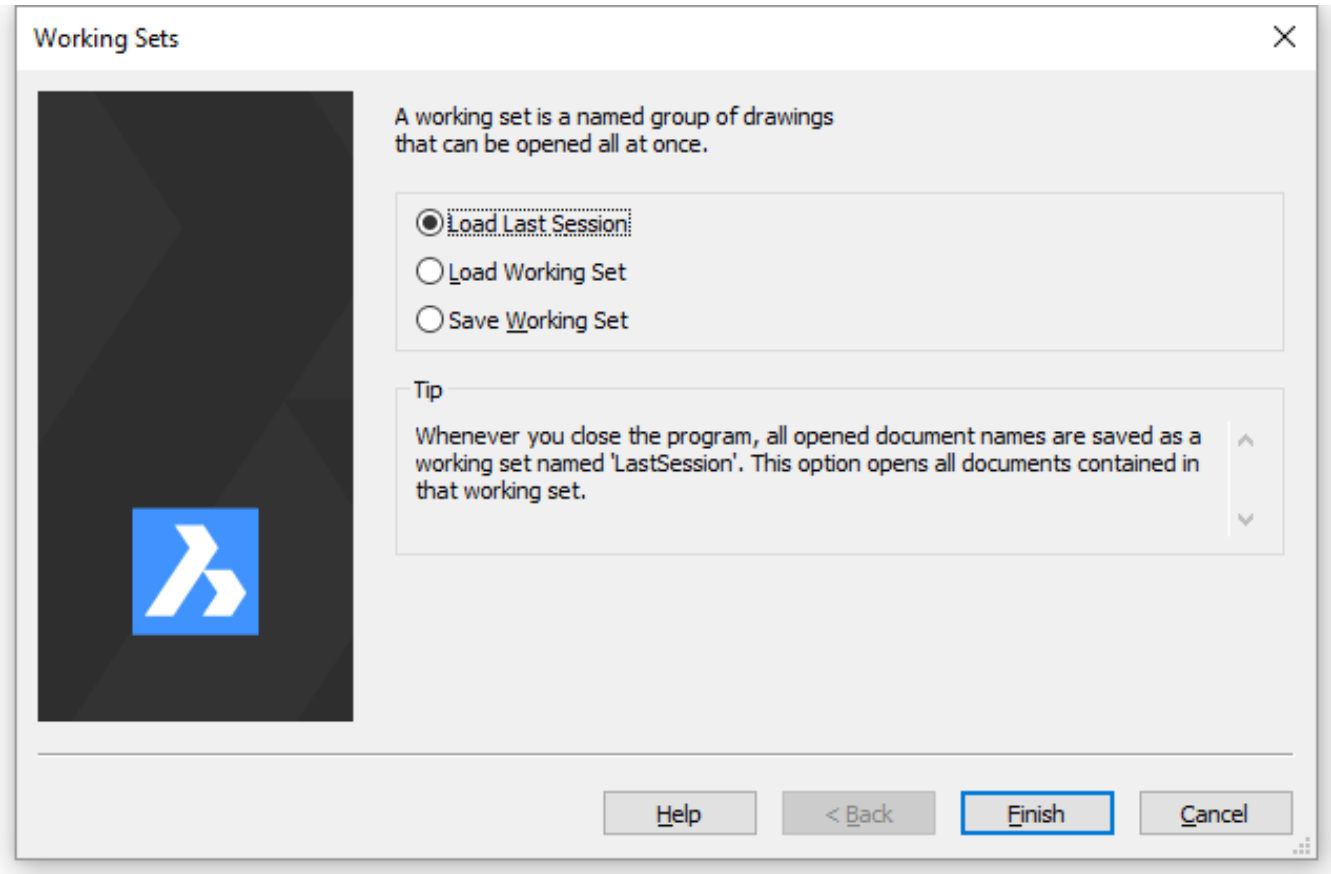

1. Select an option.
2. Click Next or Finish.

Dialog Box Options

Option	Description

Load Last Session	Opens all drawings that where open when the last BricsCAD session was closed: 1. Choose **Load Last Session**. 2. Click **Finish**. BricsCAD opens all the drawings that were open the last time you closed the program.
Load Working Set	Opens an previously saved working set: 1. Choose **Load Working Set**. 2. Click **Next**. 3. Choose the name of a workset from the **Select a Workset** list:(6.2758 on the next page) 4. Click **Finish** button. The program opens all the drawings that are part of the workset.
Save Working Set	Saves drawings currently open by name as a working set: ===ERROR WITH DOWNLOADED IMAGE=== **Save** - displays the Save Workset dialog box: (6.2759 on the facing page) 1. Enter a name for the working set of drawings 2. Click **OK**. The program reports that has saved the workset. 3. Click **Finish** to close the dialog box. Working sets are saved in the registry and so they are defined differently for each user profile. See the ProfileManager (6.24.51) command to learn more about user profiles. **Delete** - removes an named working set: 1. Select a workset name 2. Click **Delete**. The program asks, "Are you sure you want to delete workset?" 3. Click **Yes**. The name of the workset is removed from the list. 4. Click **Finish** to close the dialog box. Redefine (overwrites) an existing named working set: 1. Click the name of a workset in the list. 2. The program asks, "The workset already exists. Do you want to replace it?" Click **Yes**. The program saves the current set of open drawings to the named workset. 3. Click **Finish** to close the dialog box.

Related Commands

Open (6.23.8) - opens drawing (DWG), template (DWT), and interchange (DXF) files.

Figure 6.2758

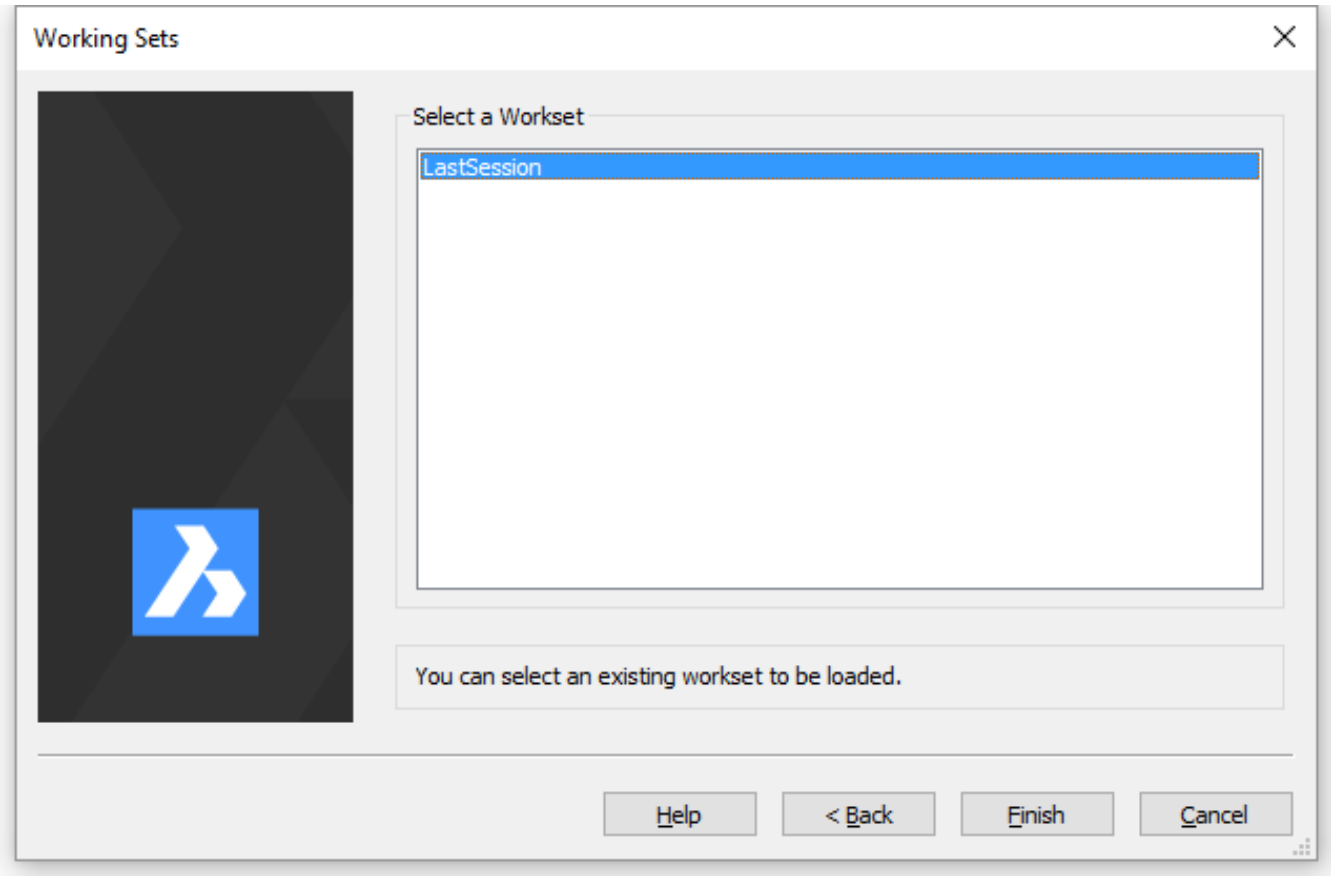

Figure 6.2759

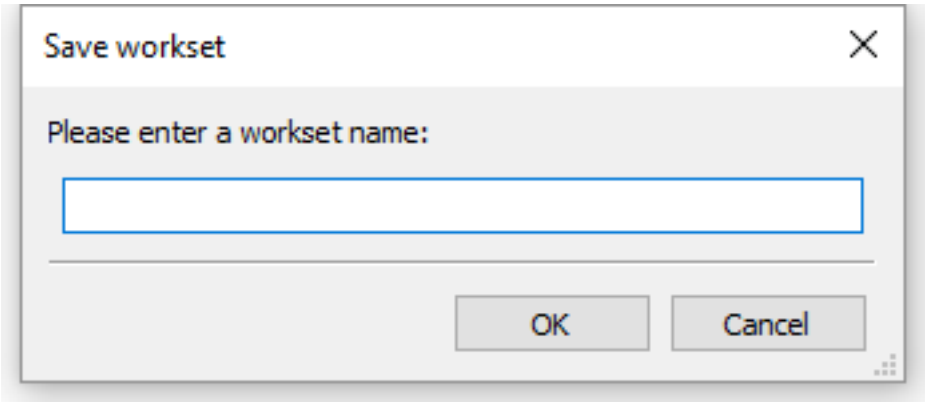

6.33.15 Workspace

(6.2833 on page 4875) Sets the current workspace and lets you create, modify, and save workspaces.

Figure 6.2760

Accessing the Command

command bar: **workspace** : **Workspace Prompts you in the command bar:** Workspace [set Current/Save As/Rename/Delete/S
<Set Current>: **(Select an option)**

Command Options

Option	Description
Set Current	Sets the current workspace. Prompts you: **Enter workspace name to make current [?] <CURRENT_WORKSPACE> - (enter an option:)** • Press **?** to list the existing workspaces in the window; displays a list that looks something like this: `Workspace Name -------------- BIM Drafting Drafting (to` • Type the name of the workspace • Press **Enter** to keep the current workspace
Save As	Saves the current settings to a new workspace; prompts you: **Save current workspace as <CURRENT_WORKSPACE> - (enter an option:)** • Press **?** to list the existing workspaces in the window • Press **Enter** to save the current workspace, thereby changing it • Type the name of a new workspace
Rename	Renames a workspace. Prompts you: **Enter workspace to rename [?] <CURRENT_WORKSPACE>** - enter an option: • Press **?** to list the existing workspaces in the window • Press **Enter** to rename the current workspace • Type the name of another workspace to rename; prompts you: **Enter new workspace name <CURRENT_WORKSPACE>** - type a new name

Delete	Deletes a workspace. Prompts you: **Enter workspace to delete [?] - (enter an option:)** • Press **?** to list the existing workspaces in the window • Type the name of an existing workspace,; prompts you: **Do you really want to delete the workspace "WORKSPACE"? [Yes/No] <N> - (type Y to delete the workspace.)**
Settings	Opens the Workspaces tab of the Customize dialog box. Make adjustments to the workspace of your choice. See the Customize (6.9.66) command.

Procedures

- Managing workspaces (1.10.10)
- Setting the current workspace (1.10.10)
- Creating a workspace (1.10.10)
- Editing a workspace (1.10.10)
- Deleting a workspace (1.10.10)

Related Commands

Customize (6.9.66) - customizes the user interface of BricsCAD: menus, toolbars, keyboard shortcuts, mouse actions, tablet, Quad settings, workspaces, aliases, and shell commands. WsSave (6.33.17) - saves the current workspace under a different name, thus creating a new workspace.

6.33.16 Wprev

(6.2833 on page 4875) Displays the previous drawing window, when multiple drawings are open (short for "window

Figure 6.2761

Shape Classic Pro Platinum Mechanical BIM

previous").

Accessing the Command

command bar: **wprev** keyboard: **Ctrl + Shift + Tab** menu bar: **Windows | Previous** : **Wprev** Bring the previous drawing window to the foreground.

Command Options

No command options.

Related Commands

Wnext (6.33.13) - displays the next drawing window if multiple drawings are open simultaneously.

6.33.17 WsSave

(6.2833 on page 4875) Saves the current workspace (arrangement of user interface elements) under a different

Figure 6.2762

name, creating a new workspace.

Accessing the Command

command bar: **wssave** menu: **Tools | Save Workspace** : **WsSave** Displays a dialog box: (6.2763)

Figure 6.2763

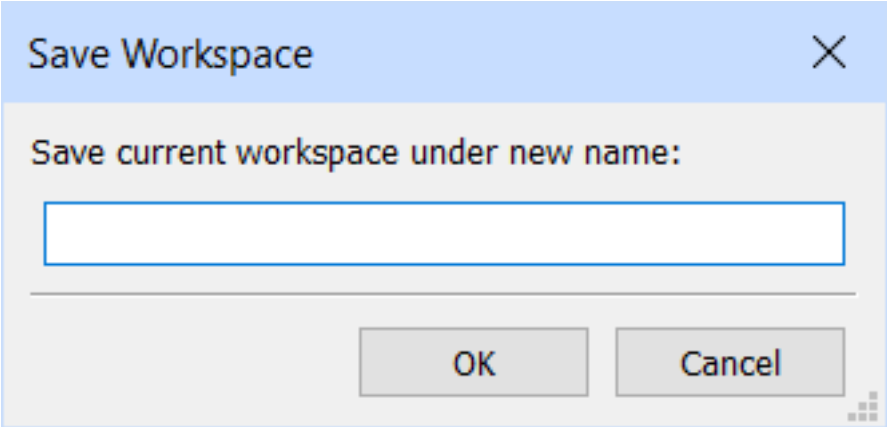

1. Type a name.
2. Click **OK**.

Dialog Box Options

Options	Description
Save current workspace under new name	Specifies the name for the new workspace. You can access it later through the Workspaces toolbar or from the status bar.

Related Commands

Customize (6.9.66) - customizes the user interface of BricsCAD: menus, toolbars, keyboard shortcuts, mouse actions, tablet, Quad settings, workspaces, aliases, and shell commands. Workspace (6.33.15) - sets the current workspace and lets you create, modify and save workspaces.

6.33.18 WsSettings

(6.2833 on page 4875) Opens the Customize dialog box at the Workspaces tab.

Figure 6.2764

Accessing the Command

command bar: **wssettings** : **WsSettings** Displays a dialog box: (6.2765)

Figure 6.2765

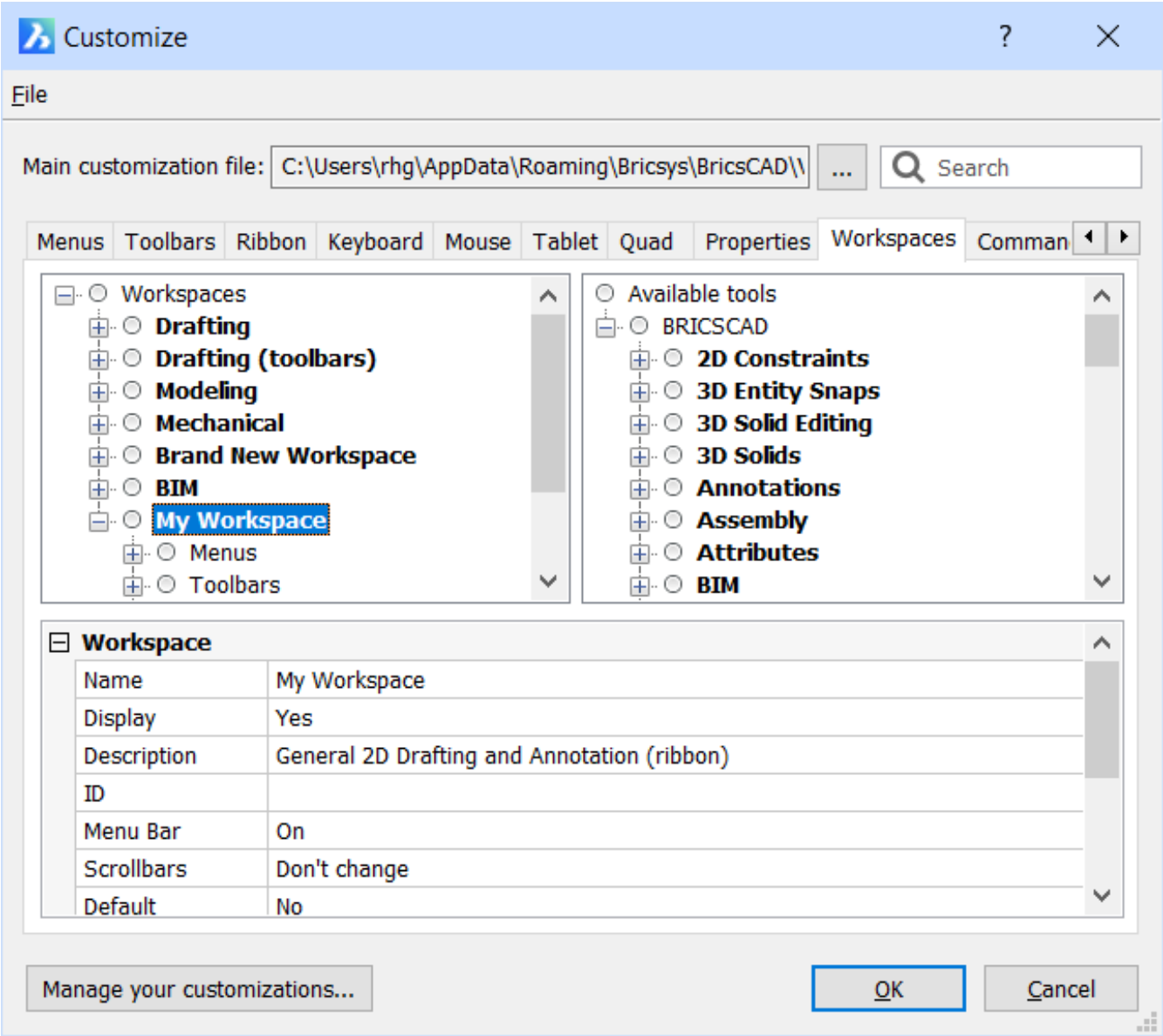

- Make adjustments to the workspace of your choice. See the Customize (6.9.66) command.

Command Options

See Customize Workspaces (1.10.10).

Related Commands

Customize (6.9.66) - customizes the user interface of BricsCAD: Menus, Toolbars, Keyboard shortcuts, Mouse actions, tablet, Quad settings, Properties, Workspace settings, Aliases, and Shell Commands.

6.33.19 WvTile

(6.2833 on page 4875) Tiles drawing windows vertically (short for "window vertical tile").

Figure 6.2766

Shape Classic Pro Platinum Mechanical BIM

Accessing the Command

command bar: **wvtile** menu bar: **Window | Tile Vertically** ribbon: **View | Windows | Tile Vertically** : **WvTile**
Displays no prompt in the command bar. Windows are tiled vertically, with the most recent drawing window highlighted (6.2767)

Figure 6.2767

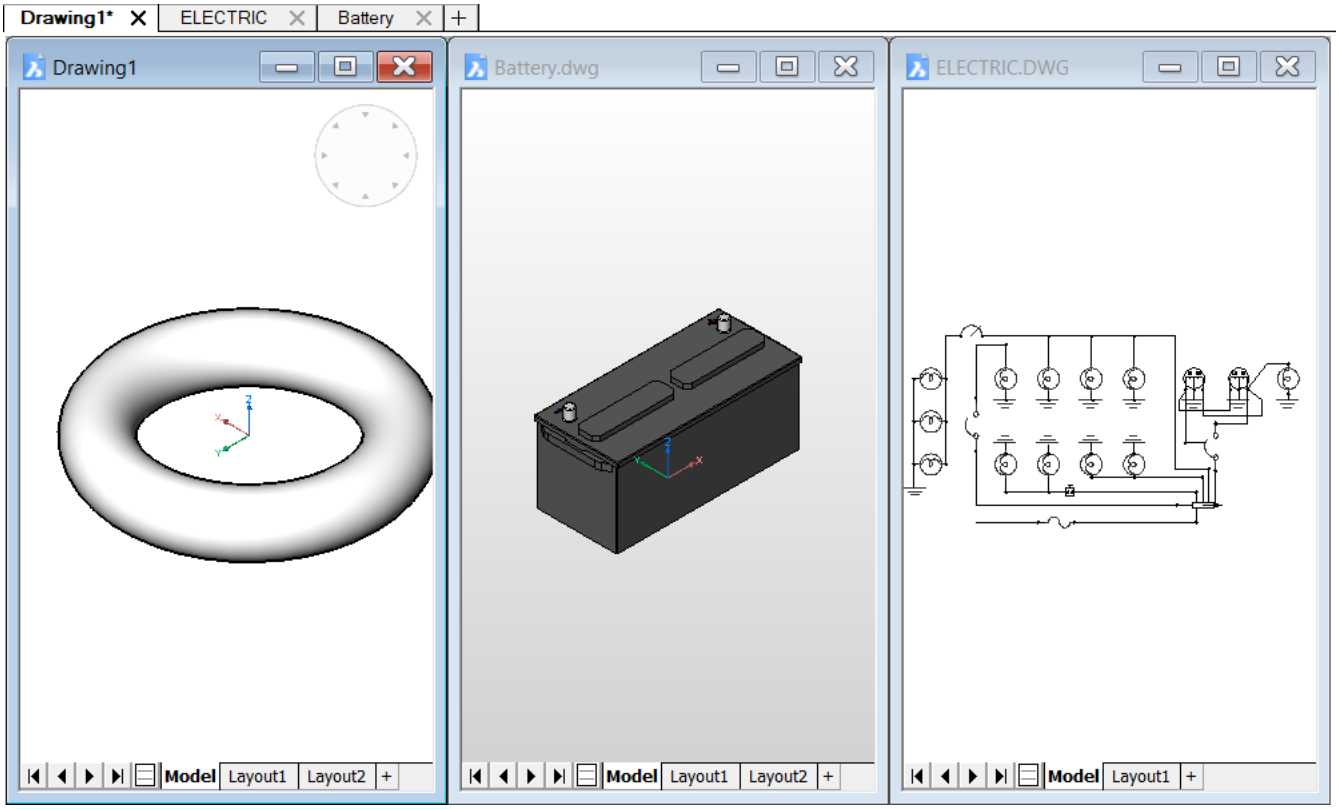

Command Options

No options.

Related Commands

WCascade (6.33.3) - cascades the windows. WClose (6.33.4) - closes the current window. WCloseAll (6.33.5) - closes all windows. WhTile (6.33.9) - tiles windows horizontally. WiArrange (6.33.10) - arranges iconized windows. SysWindows (6.27.62) - arranges windows.

6.34 X

6.34.1 XAttach

(6.2833 on page 4875) Attaches externally-referenced drawings to the current drawing, through a dialog box (short

Figure 6.2768

Shape Classic Pro Platinum Mechanical BIM

for "external attach"). **Note:** This command is a shortcut to using the -XRef (6.34.9) command's Attach option.

Accessing the Command

command bar: **xattach** transparent: **'xattach** alias: **xa** menu bar: **Insert | Attach XRef** ribbon: **Insert | External References | Attach XRef** toolbar: **Insert |** : **XAttach** Displays a dialog box: (6.2769)

Figure 6.2769

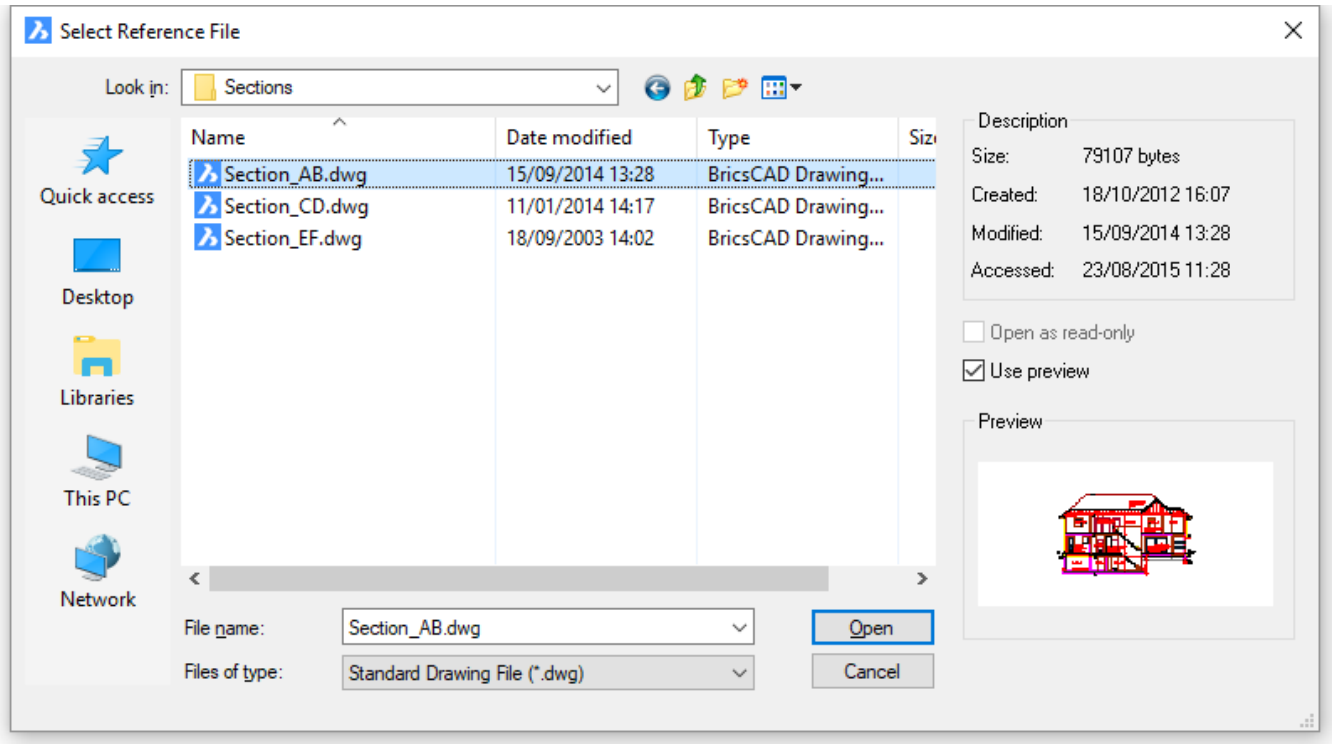

1. Choose a DWG file.
2. Click **Open**. The program displays a dialog box: (6.2770 on the next page)
3. Choose options.
4. Click **OK**.
5. If you choose **Specify On-screen**, then you are prompted in the command line for the insertion point, scale, and/or rotation angle.

The XDWGFADECTL (1.10.11) system variable controls the fading level for Xref inserts. Non positive values disable fading. Values between -90 and 90 are accepted.

Figure 6.2770

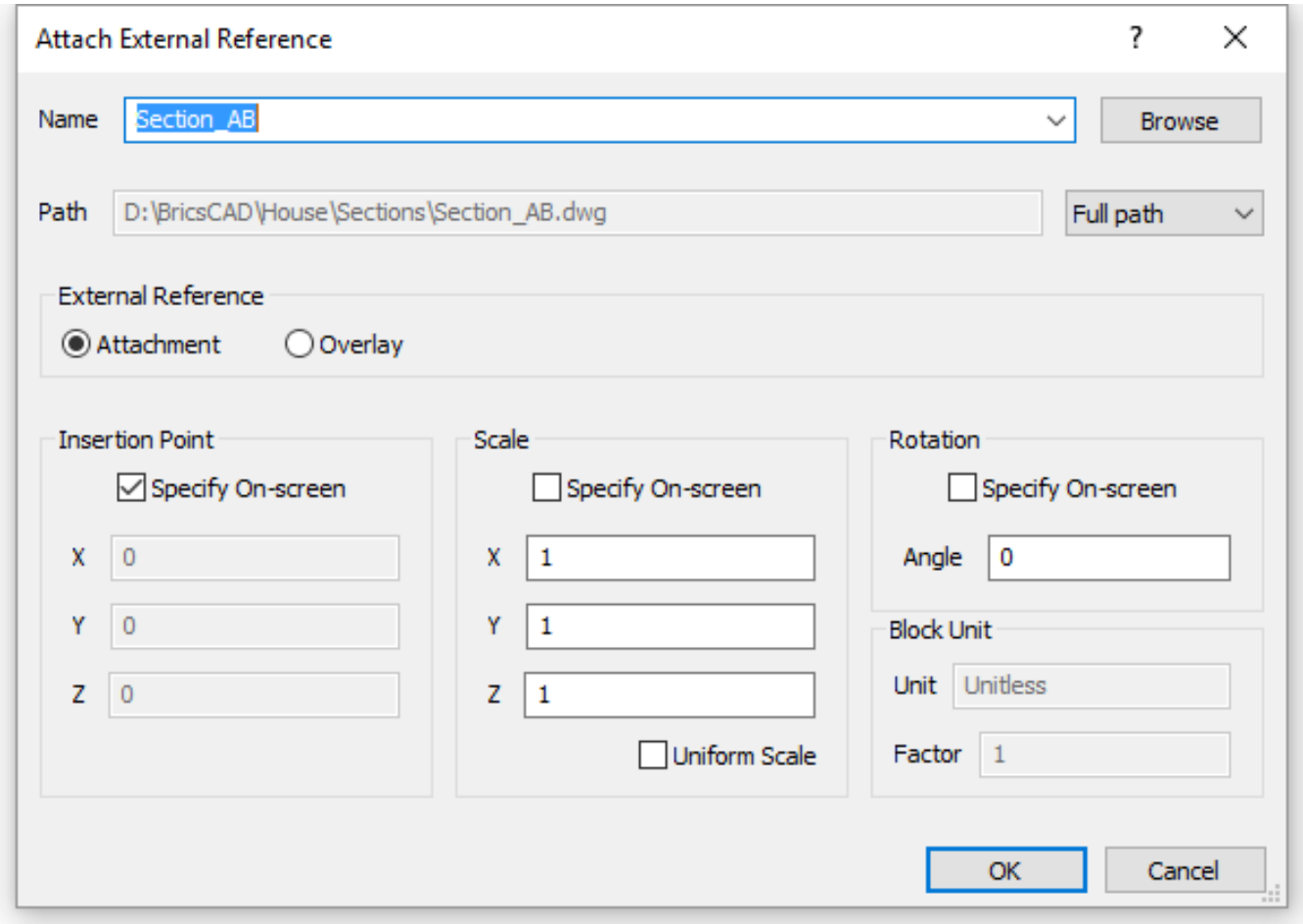

Dialog Box Options

Option	Description
Name	Lists the names of DWG files attached to the current drawing, including the one you just selected: (6.2771 on page 4829) Choosing another name lets you modify that xref's properties.
Browse	Attaches additional DWG files without leaving this dialog box. Displays the Select Reference File dialog box: 1. Choose a DWG file 2. Click **Open**.
Path	Reports the path that will be remembered by BricsCAD. You cannot edit this field; instead, use the **Browse** button to modify the path to the file.

Full Path	Changes the way in which the program remembers the path to the attached DWG file: 1. Click the droplist 2. Choose a different path type (6.2772 on page 4829) • **Full path** - stores the drive and folder names of the DWG file as an absolute reference, such as **c:\cad\dwg\filename.dwg** • **Relative path** - stores the relative route to the xref'ed DWF file's folder, such as **..\filename.dwg** (..\ means one folder higher). This option does not work until the drawing has been saved at least once. • **No path** - strips the drive and folder names, leaving just the DWG file name, such as **filename.dwg**
External Reference	Specifies how the external reference is to be attached: • **Attachment** - attaches the xref and nested xrefs • **Overlay** - attaches only the first level of xref
Insertion Point	Specifies the location of the xref's lower-left corner: **Specify On-screen** - determines when the insertion point is specified: 1. **On** - specify the insertion point in the drawing after the dialog box is closed; you will be prompted: **Insertion point for block** - **(pick a point or enter x,y,z coordinates.)** 2. **Off** - specify the insertion point in the dialog box using the X, Y, and Z fields **X**, **Y**, **or Z** - specifies the x, y, and/or z coordinates for the xref's insertion point. Use 0,0,0 to insert the xref at the drawing's origin.

Scale	Specifies the size of the xref: **Specify On-screen** - determines when the scale factors are specified: • **On** - specify the scale factor in the drawing after the dialog box is closed; you will be prompted: 1. **Corner/XYZ/X scale factor** - **(enter an option, pick two points a number, or press Enter for the default value.)** 2. **Y scale factor: < Equal to X scale>** - **(enter an option, a number, or press Enter for the default value.)** • **Off** - specify the scale factor in the dialog box using the X, Y, and Z fields **X**, **Y**, **or Z** - specifies the x, y, and/or z scale factors of the xref in the x, y, and z directions. Use 1,1,1 to keep the xref at its original size. **Uniform Scale** - makes the y and z scale factors equal to that of x
Rotation	Specifies the rotation angle of the xref: **Specify On-screen** - determines when the rotation angle is specified: • **On** - specify the angle in the drawing after the dialog box is closed; you will be prompted: **Rotation angle for block** - **(enter a number, pick two points, or press Enter for the default value.)** • **Off** - specify the angle in the dialog box using the Angle field. Angle - specifies the rotation angle about the insertion point: • Positive angles rotate the xref counterclockwise • Use 0 to keep the xref at it original orientation
Block Unit	Specifies the units with which the drawing will be inserted, usually a form of Imperial or metric units, such as inches or mm: **Unit** - reports the INSUNITS setting of the drawing being attached. **Factor** - reports the calculated scaling factor with respect to the INSUNITS setting of the drawing being attached and the current drawing.
OK	Attaches the DWG file to the current drawing. If you choose **Specify On-screen**, then you are prompted in the command line for the insertion point, scale, and/or rotation angle.

Procedures

- To attach an external reference (1.22.18)

Related Commands

Insert (6.17.13) - inserts drawings as blocks. PlaceView (6.24.25) - places a model view selected from a source drawing into a paper space layout of the current drawing. XRef (6.34.8) - attaches and controls externally referenced drawings through the Drawing Explorer. -XRef (6.34.9) - attaches and controls xrefs through the command bar. XClip (6.34.2) - clips externally-referenced drawings.

Figure 6.2771

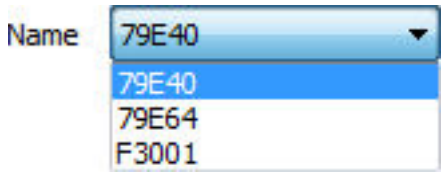

Figure 6.2772

6.34.2 XClip

(6.2833 on page 4875) Clips externally-referenced drawings with polygons to hide parts of them, and adjusts the

Figure 6.2773

Shape Classic Pro Platinum Mechanical BIM

front and rear clipping planes (short for "xref clip"). Shown below is a clipped xref (left) and an inverted clipping (right): (6.2774)

Figure 6.2774

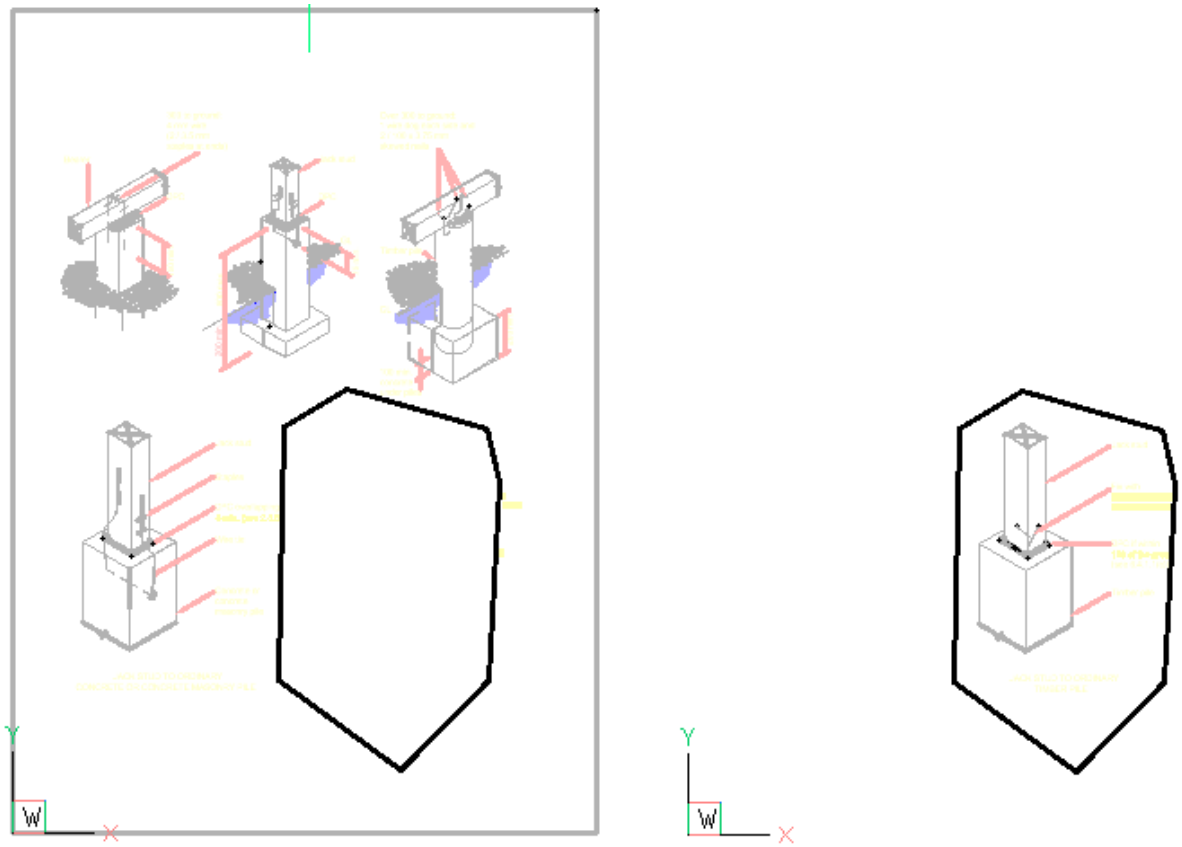

Accessing the Command

command bar: **xclip** alias: **clip** menu bar: **Modify | XRef Clip** : **XClip Prompts you in the command bar:** Select entities: **(Choose one or more xrefs)** Entities in set: 1 Select entities: **(Choose more xrefs, or press Enter to continue)** [ON/OFF/Clipdepth/Invert/Delete/generate Polyline/New boundary] <New boundary>: **(Enter an option, or else press Enter to create a new clipping boundary)** [Select polyline/Polygonal/Rectangular] <Rectangular>: **(Enter an option, or press Enter to create a rectangular clipping boundary)** In the figure below, the hidden portion of the xref is shown in light gray for illustrative purposes only; it is normally not seen when clipping is turned on. (6.2775 on the facing page)

Figure 6.2775

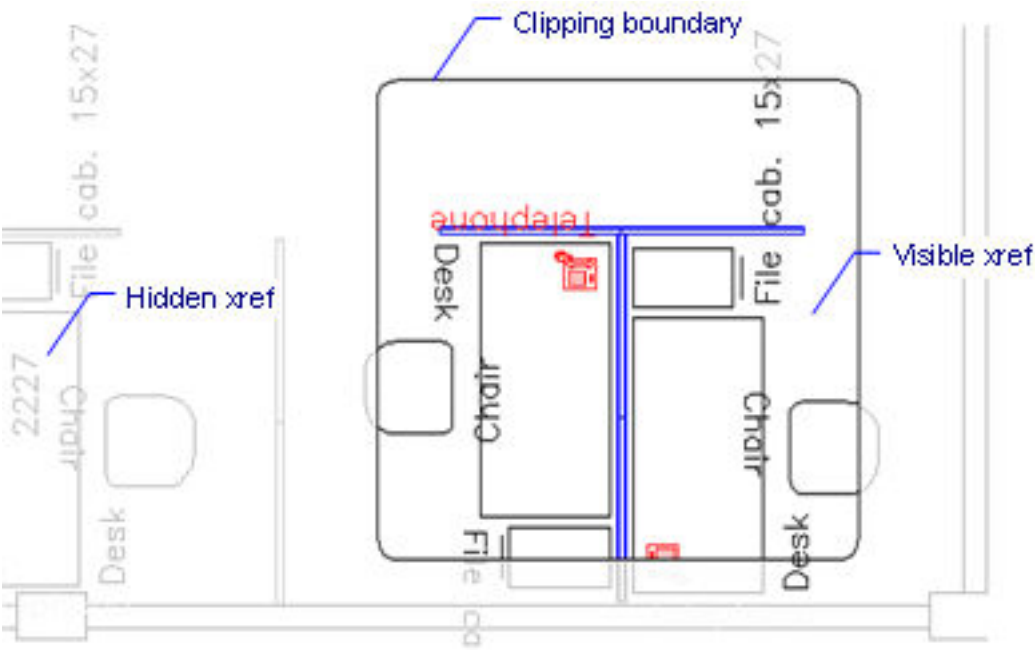

Command Options

Option	Description
Select entities	Chooses the xrefs to be clipped: • Choose one or more xrefs • Enter **all** to choose all xrefs in the current drawing • Press **Enter** to continue
ON	Turns on clipping boundaries that were turned off by the OFF option.
OFF	Turns off clipping so that all of the xref is again visible. The clipping is saved, and is turned on again with the ON option.

Clipdepth	Sets 3D clipping to the front and rear, to hide parts of 3D models that might obscure the front and confuse the back; prompts you: 1. **Specify front clip point or [Distance/Remove] - (enter an option.)** 2. **Specify back clip point or [Distance/Remove] - (enter an option.)** This option does not operate until you create at least one clipping boundary. It is no useful for 2D xrefs. • **Specify front or back clip point** - specifies the position of the front or back clipping plane: pick a point, or enter coordinates. The cutting plane is parallel to the current viewpoint. • **Distance** - specifies the distance of the clipping point; prompts you: **Specify distance from boundary - (enter the distance from the clipping boundary to the front or rear planes.)** • **Remove - (remove the front or rear clipping point.)**
Invert	Inverts the clipping mode so that the interior of the clipping boundary is hidden from view (the the outer area is visible); repeat this option to invert again, making the inner portion visible. It is much easier to toggle the Invert status through the Properties panel.
Delete	Erases all clipping boundaries; does not prompt or warn you.
generate Polyline	Draws a polyline over a selected clipping boundary: this allows you to edit the clipping boundary, but in an indirect fashion. Follow these steps: 1. Generate the polyline with this option, and then exit the XClip command. 2. Use the PEdit (6.24.21) command to edit the polyline. 3. Restart the XClip command, and then use the **New | Select polyline** option to turn the polyline back into a clipping boundary.

New boundary	Draws a new clipping boundary: • If a boundary exists, then you are prompted: **Delete old boundary(s)? [Yes/No] - (type Y or N.)** **Caution**! This option replaces all existing clipping boundaries with the new one. The command continues only when all previous boundaries are deleted: typing No at this prompt cancels the XClip command. • If no boundary exists, then you are prompted instead: **[Select polyline/Polygonal/Rectangular] - (type S, P, or R)** • **Select polyline** - choose any open or closed entity made from polylines, such as splined polylines, rectangles, donuts, and polygons. While the polyline does not need to be closed, it cannot cross over itself. • **Polygonal** - creates non-rectangular clipping boundaries, with a minimum of three sizes; prompts you: 1. **Specify first point - (pick a point in the drawing, or specify x,y coordinates.)** 2. **Specify next point or [Undo] - (pick another point in the drawing, or specify x,y coordinates.)** 3. **Specify next point or [Undo] - (pick more points, or press Enter to complete the polygon)** • **Rectangular** - creates rectangular clipping boundaries; prompts you: 1. **Specify first corner - (pick a point in the drawing, or specify x,y coordinates.)** 2. **Specify opposite corner - (pick another point in the drawing, or specify x,y coordinates.)**

Tutorial: Clipping x-refs and blocks

- Click here (1.3.18) to watch

Related Commands

pdfclip (6.24.17) - clips a PDF underlay. XRef (6.34.8) - attaches and controls externally referenced drawings through the Drawing Explorer. -XRef (6.34.9)- attaches and controls externally referenced drawings through the command bar. VpClip (6.31.17) - clips viewports. ImageClip (6.17.7) - clips images.

6.34.3 XEdges

(7.3 on page 4931) Generates 2D entities from the edges of 3D solids, 3D flat faces, and regions. **Note:** This

Figure 6.2776

Shape Classic Pro Platinum Mechanical BIM

command does not extract entities from curved faces, such as a sphere or torus.

Accessing the Command

command bar: **xedges** menu bar: **Draw | Boundaries | Extract Edges** ribbon: **Solid | Draw | Boundary | Extract Edges** toolbar: **Draw | Boundaries |** Quad: **Draw |** : **XEdges Prompts you in the command bar:** Select entities: **(Select one or more 3D solids, 3D solid faces, or a regions)** Entities in set: 1 Select entities: **(Select more entities, or else press Enter to end the command)** The result are 2D entities drawn in 3D space, such as lines, arcs, circles, ellipses, elliptical arcs, and splines. The entities are placed on the current layer.

Command Options

Option	Description
Select entities	Select one or more of the following entities: 3D solid, 3D solid face, and region: • Pick one of more 3D entities • Type **all** to select all entities in the drawing; the program filters out those that are not eligible for edge extraction • Press **Enter** to end the command

Related Commands

Boundary (6.6.15) - creates a polyline that forms a boundary inside a closed area through a dialog box. -Boundary (6.6.16) - creates a polyline boundary inside closed areas through the command bar. Imprint (6.17.12): imprints 2D entities onto planar faces of 3D solids and surfaces; allows to create additional edges on planar faces. ProjectGeometry (6.24.50) - projects 2D geometry onto a region, a surface or a 3D solid; allows to create additional linework on the faces of solids and surfaces. XFaces (6.34.4) - extracts a set of 3D solid or surface faces as a new 3D surface object.

6.34.4 XFaces

(6.2777) Generates 3D surface faces from the faces of 3D solids and 3D surface faces. **Note:** This command works

Figure 6.2777

Shape Classic Pro Platinum Mechanical BIM

with any kind of solid and surface face. Below, the original 3D solid (at left) and the 3D surface face extracted from it (right). (6.2778)

Figure 6.2778

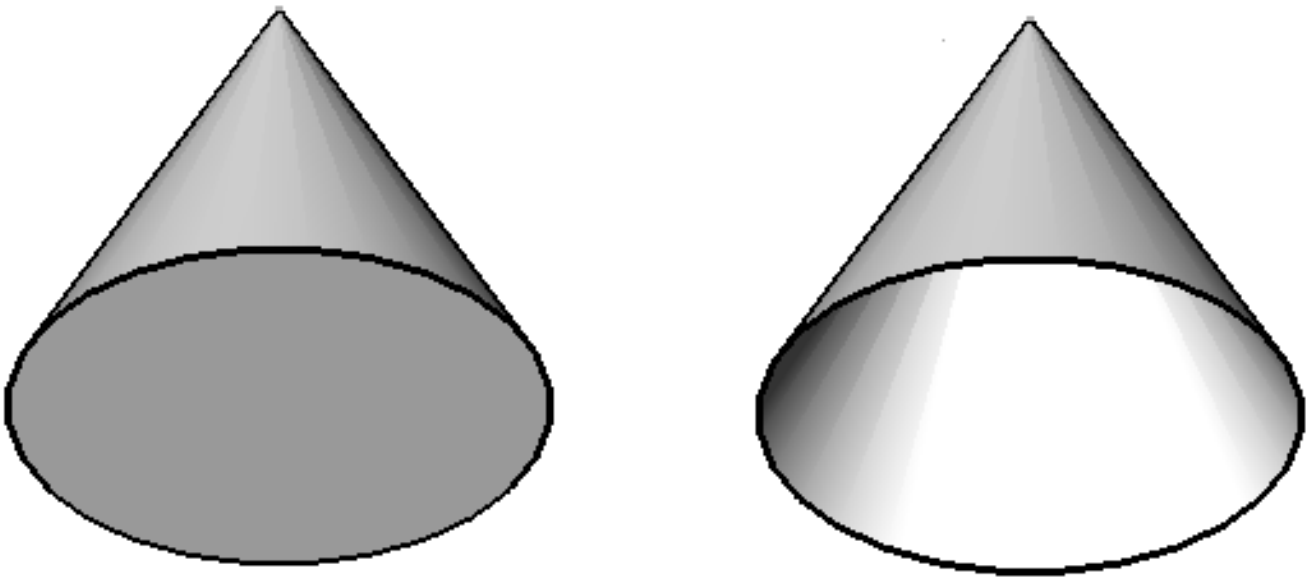

Accessing the Command

command bar: **xfaces** transparent: **'xfaces** menu: **Model | Direct Modeling | Extract Faces** toolbar: **Direct Modeling |** Quad: **Draw |** : **XFaces Prompts you in the command bar:** Select faces to extract [Move]: **(Select faces*.)** Select faces to extract [Move]: **(Select more faces or press Enter to extract the current selection set.)** The newly created 3D surfaces are placed on the current layer.

Command Options

Option	Description
Select faces to extract	Select one or more faces of 3D solids and 3D surfaces: • Pick one of more faces • Type **all** to select all entities in the drawing; the program filters out those that are not eligible for edge extraction • Press **Enter** to end the command

Move	Moves the newly created 3D surface entities; prompts you: 1. **Enter base point [Displacement] <Displacement> - (specify a point from which to move the entities.)** 2. **Enter second point <Use base point as displacement> - (specify another point at which to place the entities.)**

Related Commands

XEdges (6.34.3) - creates 2D linear entities (lines, arcs, circles, ellipses, elliptical arcs and splines) from the edges of 3D solids, 3D solid faces, and regions.

6.34.5 XLine

(7.3 on page 4931) Draws infinitely long lines. **Note:** Xlines have no starting point and no ending point as both

Figure 6.2779

ends stretch to infinity, and are useful as construction lines; they are ignored when the program determines the extents of the drawing. (6.2780)

Figure 6.2780

Accessing the Command

command bar: **xline** aliases: **xl infline** menu bar: **Draw | Infinite Line** ribbon: **Draw | Draw | Line | Construction Line** toolbar: **Draw | Lines |** : **XLine Prompts you in the command bar:** Infinite line: Set point along line or [Horizontal/Vertical/Angle/Bisect/Parallel]: **(Pick a point, or else enter an option)** Direction: **(Pick a point, or enter x,y coordinates)** Direction: **(Pick another point, or else press Enter to exit command)**

Command Options

Option	Description
Point along line	Specifies a point on the xline: pick a point in the drawing, or enter x,y coordinates; prompts you: **Direction - (specify the direction of the xline.)** The Direction prompt repeats so that you can draw multiple xline from the same starting point. Press Enter to exit the command.

Bisect	Draws an xline that bisects entities perpendicularly; prompts you: **Entity/<Vertex point>** - **(enter an option:)** • **Entity** - draws xlines perpendicular to the midpoint of the selected line or polyline segment, and the center point of arcs and polyarcs; prompts you: **Select line,arc, or polyline segment to bisect** - **(select a line, an arc, a polyline segment, or a polyarc:)** – When you select a line or polyline segment, the command draws the xline perpendicular to the segment's midpoint: (6.2782 on page 4840) – When you select an arc or polyarc, the command draws the xline perpendicular to the arc's center point and through its midpoint: (6.2783 on page 4840) This option works with splined polylines, but not with spline entities. • **Vertex point** - draws xlines that start at the vertex point and bisect two pick points; prompts you: 1. **Bisection angle start point** - **(specify one part of the bisection angle.)** 2. **Bisection angle start point** - **(specify the other part of the bisection angle.)** (6.2784 on page 4841)
Horizontal	Draws xlines horizontal to the current UCS; prompts you: **Location** - **(specify the horizontal location of the xline; pick a point in the drawing, or enter x,y coordinates. The 'Location' prompt repeats for drawing multiple horizontal xlines at different starting points. Press Enter to exit the command.)**
Vertical	Draws xlines vertical to the current UCS; prompts you: **Location** - **(specify the vertical location of the xline; pick a point in the drawing, or enter x,y coordinates. The 'Location' prompt repeats for drawing multiple vertical xlines at different starting points. Press Enter to exit the command.)**

Angle	Draws xlines at angles; prompts you: **Reference/<Enter angle (0)> - (enter an option:)** • **Reference** - Draws xlines at an angle relative to another entity; prompts you: 1. **Select reference entity - (choose a line that provides the reference (base) angle.)** 2. **Enter angle - (specify the angle, measured relative to the entity.)** 3. **Location - (specify the angle's start point; need not coincide with the entity's end points.)** (6.2785 on page 4841) The 'Location' prompt repeats for drawing multiple infinite lines at the same angle. • **Enter angle -** specifies the angle; enter an angle or pick two points to indicate the angle; prompts you: **Location - (specify the starting point of the xline.)** (6.2786 on page 4841) The 'Location' prompt repeats for drawing multiple infinite lines at the same angle.
Parallel	Draws xlines parallel to lines and polyline segments; prompts you: **Through point/<Offset distance for parallel infinite line> (Through) - (enter an option:)** • **Through point** - specifies the point through which to draw the xline; prompts you: 1. **Select entity for parallel infinite line - (choose the entity to offset with a xline.)** 2. **Through the point - (specify the point through which to draw the xline; this point also specifies the xline's start point.)** (6.2787 on page 4842) This option works only with line segments. • **Offset distance for parallel infinite line** - specifies the offset distance: enter a value or pick two points; prompts you: 1. **Select entity for parallel infinite line - (choose the entity to offset with an xline.)** 2. **Side for parallel infinite line - (specify the side on which to place the xline.)** (6.2788 on page 4842) The xline's start point is parallel to the line's start point. The 'Select entity for parallel infinite line' prompt repeats for drawing multiple xlines at different offset distances.

Grips Editing

XLines can be edited directly through grips:

1. Select the xline. Notice that it has three grips.
2. Drag the grips to perform the following actions:
   - Drag the midpoint grip to move the xline.
   - Drag the other grips to rotate the xline.

(6.2781 on the next page)

Figure 6.2781

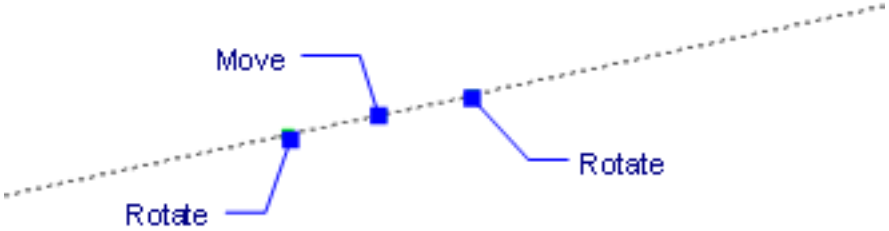

Procedures

- Drawing infinite lines (1.17.12)

Related Commands

Ray (6.26.1) - draws semi-infinite lines. Properties (6.24.52) - modifies the properties of rays and xlines.

Figure 6.2782

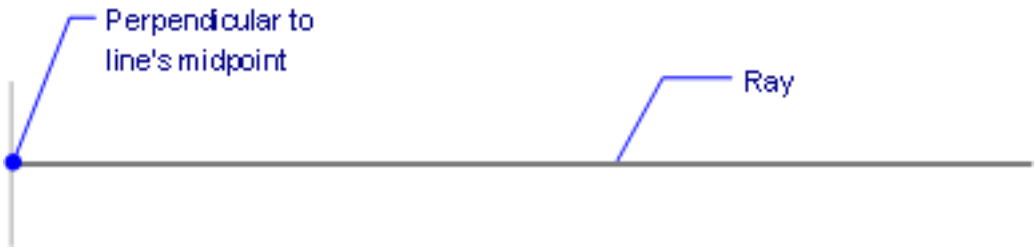

Figure 6.2783

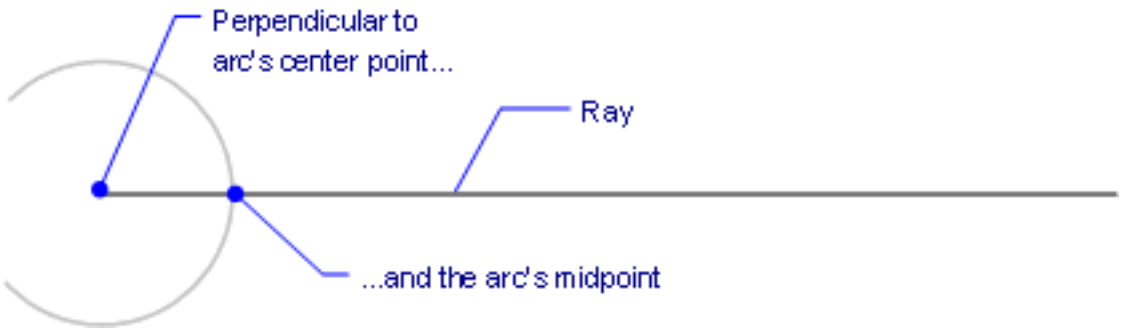

Figure 6.2784

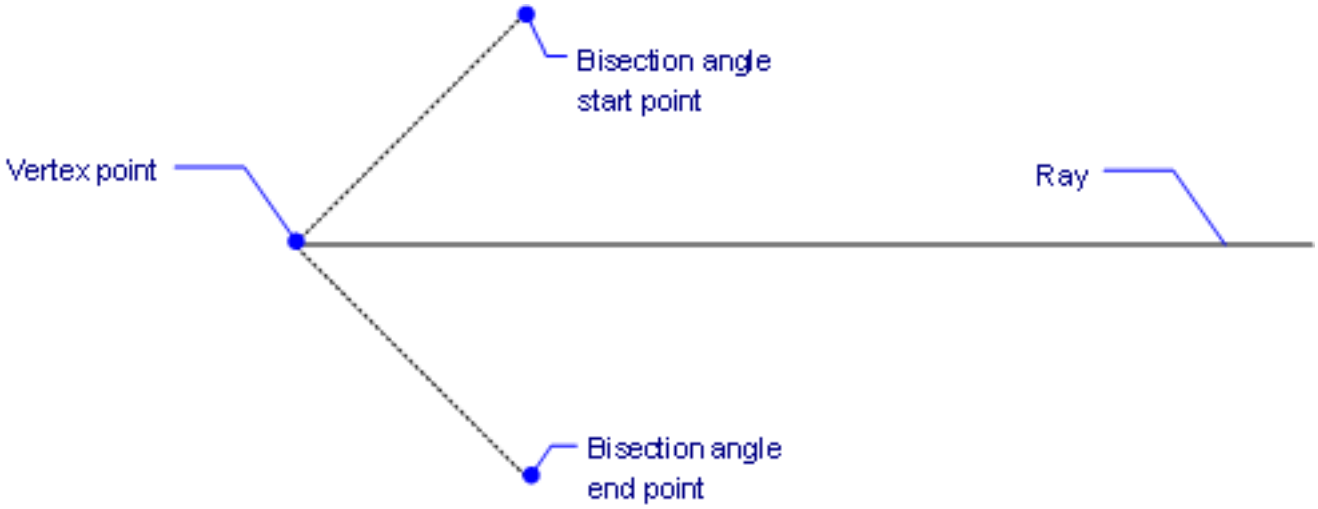

Figure 6.2785

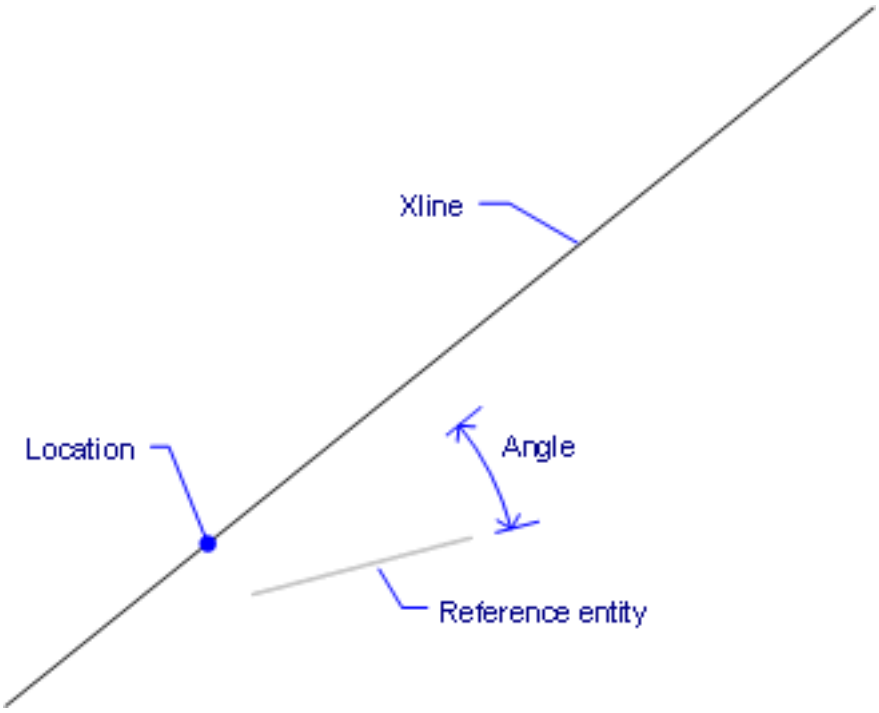

Figure 6.2786

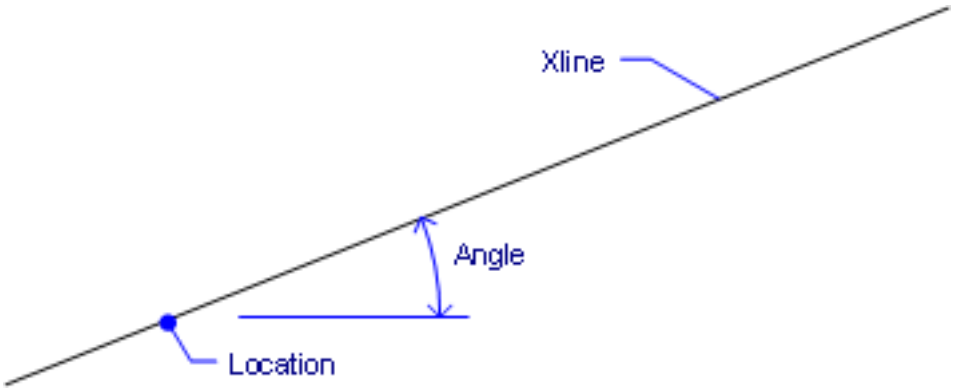

Figure 6.2787

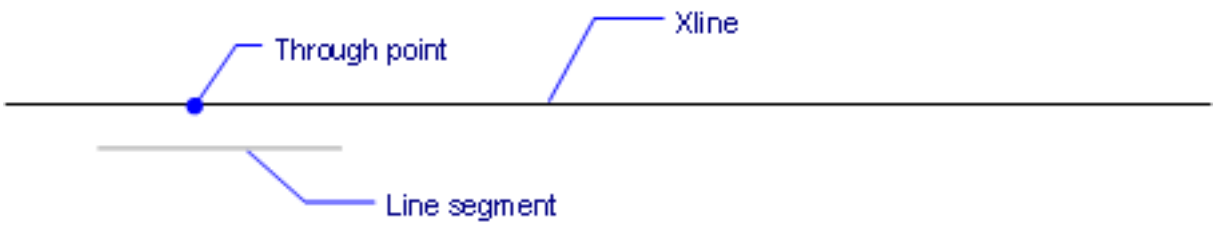

Figure 6.2788

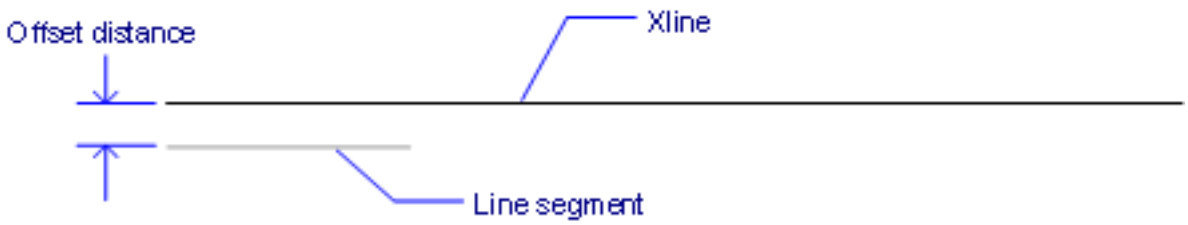

6.34.6 XOpen

(6.2833 on page 4875) Opens an externally-referenced drawing (xXref) attached to the current drawing, for editing

Figure 6.2789

Shape Classic Pro Platinum Mechanical BIM

in a separate window.

Accessing the Command

command bar: **xopen** menu: **Xref context menu | Open Xref** ribbon: **Insert | External References | Open XRef** toolbar: **Drawing Explorer - External References |** : **XOpen Prompts you in command bar:** Select reference: **(Click an externally-referenced drawing in the current drawing)**

1. The drawing opens in a new drawing tab.
2. When done editing, save the drawing.
3. Close the tab.

Command Options

Option	Description
Select reference	Click an externally-referenced drawing in the current drawing

Dialog Box Options

When the selected externally-referenced drawing contains nested references a dialog box displays to let you choose the drawing to be opened: (6.2790 on the next page)

Dialog Box Option	Description
Reference Name	Select an xref to open for editing
Highlight Selected References	Toggles the highlighting of xrefs in the drawing: • **On** - the xref you select in this dialog box is highlighted in the drawing • **Off** - the xref is not highlighted
OK	Closes the dialog box and opens the selected xref in a new drawing tab

Figure 6.2790

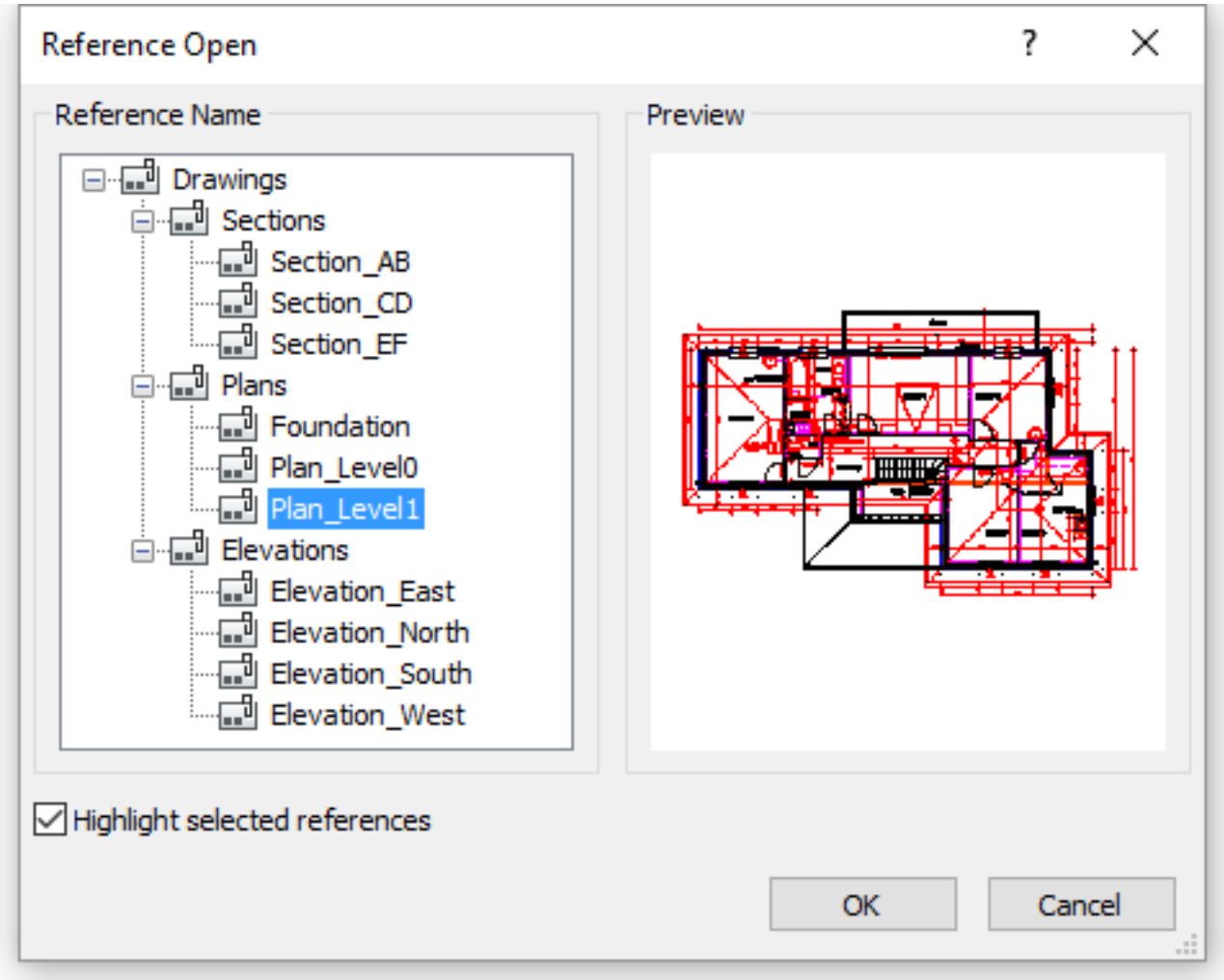

Related Commands

Refedit (6.26.13) - edits block references and externally-referenced drawings through a dialog box. BmOpen (6.8.20) - opens the source drawing of an external mechanical component.

6.34.7 Xplode

(7.3 on page 4931) Explodes entities, providing control over the resulting entities (short for "explode"). **Note:** This

Figure 6.2791

Shape Classic Pro Platinum Mechanical BIM

command does not explode attached references, entities on frozen layers, or basic entities, such as lines, circles, and arcs.

Accessing the Command

command bar: **xplode** transparent: **'xplode** : **Xplode Prompts you in the command bar:** Select entities to explode: **(Choose one or more entities, but usually you wan to explode one at a time)** Entities in set: 1 Select entities to explode: **(Choose more entities, or else press Enter to continue)** Xplode entities [Separately/All] <All>: **(Enter an option)** [All listed/Multiple/LAyer/Color/LType/ltScale/Inherit all from parent] <Xplode>: **(Enter an option)**

Command Options

Option	Description
Select entities to explode	Selects the entities to explode. Choose one or more entities; use any selection method. Entities on frozen layers are not selected and not frozen.
Separately	Explodes one entity at a time; the prompts repeat themselves for each entity.
All	Explodes all selected entities together.
All listed	Allows to specify all properties for the selected entities.
Multiple	Specifies more than one property for the exploded entities; prompts you: **[LAyer/Color/LType/ltScale/Exit] <Xplode> - (choose properties one by one. For instance, when you want to specify the color and the linetype scale:)** 1. **[LAyer/Color/LType/ltScale/Exit] <Xplode> - (press C and the program responds:) Altering: Color** 2. **[LAyer/Color/LType/ltScale/Exit] <Xplode> - (type LT,and the program responds:) Altering: Color LTScale** 3. **[LAyer/Color/LType/ltScale/Exit] <Xplode> - (press Enter to proceed; and the program responds:)** 4. **Color for drawing new entities <BYLAYER> - (specify a color name or number.)** 5. **Linetype scale for new entities <1> - (specify the linetype scale factor.)**
Color	Specifies the color for the exploded entities; prompts you: **Color for new entities - (specify a color name or number.)**
LAyer	Specifies the layer for the exploded entities; prompts you: **Layer for new entities - (specify the name.)** The layer name must exist in the drawing.
LType	Specifies the linetype for the exploded entities; prompts you: **Linetype for new entities - (specify the name.)** The linetype name must exist in the drawing.

ltScale	Specifies the linetype scale for the exploded entities; prompts you: **Linetype scale for new entities - (specify the scale factor.)**
Inherit all from parent	Inherits the color, layer, and linetype scale from the source entities.
Xplode	Explodes the selected entities.

Related Commands

Explode (6.13.14) - explodes complex entities into simpler ones. TxtExp (6.29.34) - explodes text into polylines. U (6.30.1) - undoes the effect of the explosion.

6.34.8 XRef

(6.2833 on page 4875) A command that combines several xref-related commands through the Drawing Explorer;

Figure 6.2792

Shape Classic Pro Platinum Mechanical BIM

attaches DWG files to the current drawing and controls the state of the attachments (short for "external reference").

Accessing the Command

command bar: **xref** alias: **xr xa xattach expxrefs** menu bar: **Settings | XRefs** ribbon: **Home | Settings | Drawing Explorer | Xrefs Insert | External References | XRefs** : **XRef** Displays the External Reference section of the Drawing Explorer: (6.2793)

Figure 6.2793

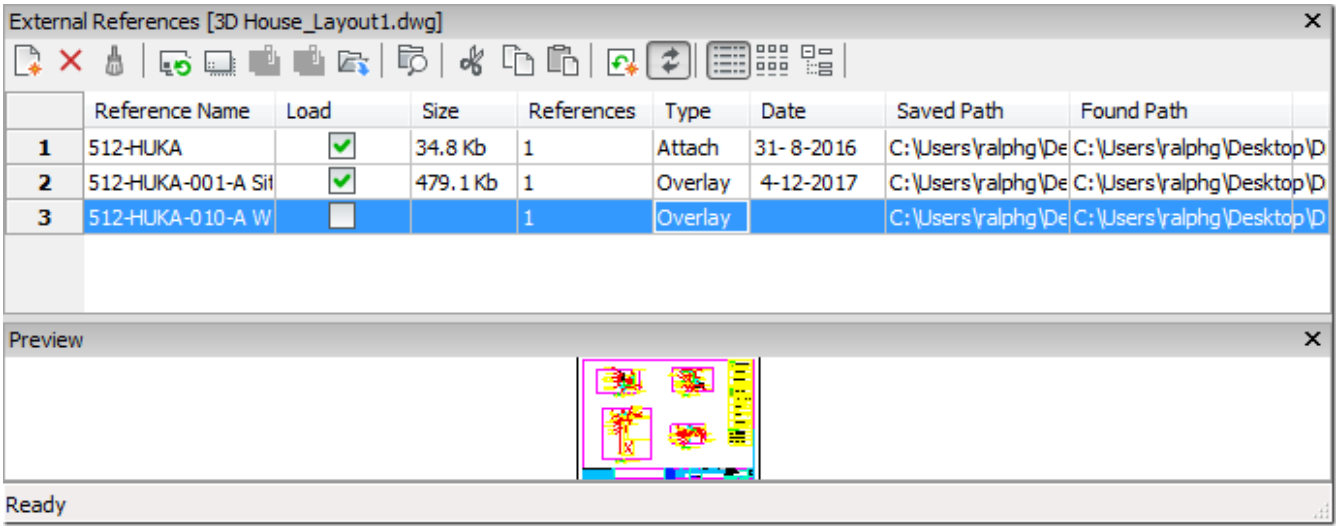

1. Click **New** to attach a DWG file, or change the properties of existing xrefs.
2. Click **X** to close the dialog box.

Press **F1** to access help. The XDWGFADECTL (1.10.11) system variable sets the fading of external references. Values between 0 (no fading) and 90 are accepted.

Toolbar Options

Option	Description
Attach Xref	Attaches DWG files as xrefs; prompts you in the command bar: **External References: ? to list/Bind/Insert/Detach/Path/Reload/Unload/Overlay/<Attach> - (enter an option.)** See the -XRef (6.34.9) command.
Detach Xref	Erases the selected xref from the drawing without warning. This is equivalent to using the **Detach** option.
Reload Xref	Reloads the selected xref. This is useful when the original DWG file has changed, and you want to see the updated version in your drawing.
Unload Xref	Unloads the selected xref. This hides the xref from view. You can also click the checkboxes in the Loaded column.

Bind Xref	Binds the xref to the current drawing to make the xref part of the drawing. References to the xref disappear from the Drawing Explorer. (This option is not available for xrefs that are unloaded.) This option sets the BINDTYPE settings variable OFF (Traditional binding behavior), thus influencing the behavior of the Bind (6.34.9) option of the -xref command.
Insert Xref	Converts xrefs into blocks. This is like using the Insert (6.17.13) command to insert external DWG files in drawings. References to the xref disappear from the Drawing Explorer. (This option is not available for xrefs that are unloaded.)
Open Xref	Opens the xref for editing. See the XOpen (6.34.6) command.
Detail View	Displays the details of xrefs: (6.2795 on page 4850)
Icon View	Displays the xrefs as icons: (6.2796 on page 4850)
Tree View	Displays the relationship between xrefs in a tree-like view: (6.2797 on page 4851) • **Current** - the current drawing • **Column and Floor** - xrefs attached to the current drawing

External Reference Options

Option	Description
Reference Name	Specifies the name of the xref. This name is assigned by BricsCAD, but can be changed by the user. Click to rename.
Loaded	Toggles the loading of the xref; click to change the load status: • **On** - loads the xref, and makes it visible • **Off** - unloads the xref, making it invisible
Size	Reports the size of the xref DWG files. Very large files can slow down the system.
References	Reports the number of times the xref is attached to the drawing.

Type	Reports whether the xref is attached or overlaid: • **Attach** - all xrefs are displayed. • **Overlay** - only the first xref of nested xrefs is displayed. To change type: 1. Unload the xref 2. Reload it as attached or overlaid Overlay and Attach operate the same way. The difference, however, is in how they treat xrefs that have xrefs themselves" • **Overlay** - attaches only the first level of xref • **Attach** - attaches all xrefs
Date	Reports the date of the file. This can be useful in determining if you ware working with the most recent revision.
Saved Path	Reports the original path to the xref's DWG file when first loaded: (6.2798 on page 4851) If the path cannot be found, click this field, and then click the button. BricsCAD displays the Choose a File dialog box: 1. Locate the missing DWG file 2. Click **Open** To convert the Xref path type, do the following: 1. Right click the Xref name 2. Choose the path type in the context menu: (6.2799 on page 4851) or (6.2800 on page 4851)
Found Path	Reports the current path to the xref's DWG file. This path should match the Saved Path in most cases.

Grips Editing

External references can be edited directly through grips:

1. Select the xref. Notice that it has one grip at its insertion point.
2. Drag the grip to move the xref.

(6.2803 on page 4855)

Figure 6.2794

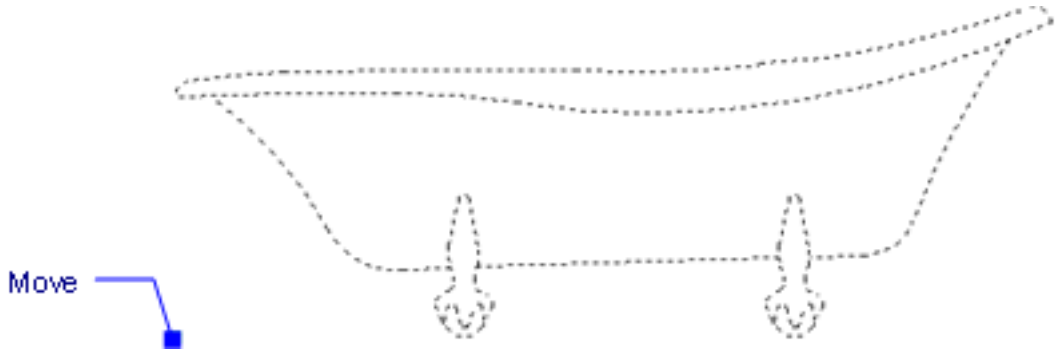

Procedures

- Managing Xrefs (1.22.17)
- To detach external references (1.22.17)
- To unload external references (1.22.17)
- To reload external references (1.22.17)

Related Commands

Insert (6.17.13) - inserts drawings as blocks. Explorer (6.13.15) - opens the Drawing Explorer dialog box PdfAttach (6.24.15) - inserts a PDF file as an underlay into the current drawing. -PdfAttach (6.24.16) - inserts a PDF file as an underlay into the current drawing; displays prompts in the command bar. Pdfclip (6.24.17) - allows clipping of PDF underlays. Pdflayers (6.24.19) - allows to control the display of layers in a PDF underlay. Pdf (6.24.13) - attaches PDF files to the current drawing through the Drawing Explorer. PlaceView (6.24.25) - places a model view selected from a source drawing into a paper space layout of the current drawing. -XRef (6.34.9)- attaches and controls externally referenced drawings through the command bar. XAttach (6.34.1) - attaches xrefs through dialog boxes. XClip (6.34.2) - clips externally-referenced drawings. VpClip (6.31.17) - clips viewports.

Figure 6.2795

	Reference Name	Loaded	Size	References	Type	Date	Saved Path	Found Path
1	COLUMN	✓	14.0 Kb	1	Attach	22-12-1998	\\Ralph\d\CAD\dwg\LTSAM	\\Ralph\d\CAD\dwg\LTS
2	FLOOR	✓	189.5 Kb	1	Attach	22-12-1998	\\Ralph\d\CAD\dwg\LTSAM	\\Ralph\d\CAD\dwg\LTS

Figure 6.2796

Figure 6.2797

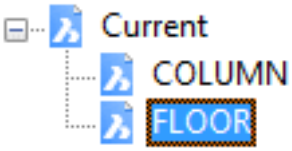

Figure 6.2798

Saved Path	Found Path
\\Ralph\d\CAD\dwg\LTSAM	\\Ralph\d\CAD\dwg\LTS
xref4	(! Not found)

Figure 6.2799

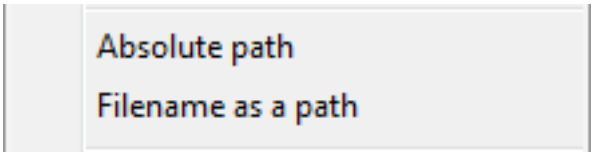

Figure 6.2800

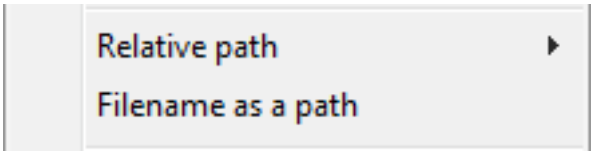

6.34.9 -XRef

(6.2833 on page 4875) Attaches DWG files to the current drawing through the command bar (short for "external

Figure 6.2801

reference").

Accessing the Command

command bar: **-xref** alias: **-xr** : **-XRef Prompts you in the command bar:** External References [? to list external references/ Attach/ Overlay/ Bind/ Detach/ Path /Reload/ Unload] <Attach>: **(Enter an option)** Displays a dialog box: (6.2802)

Figure 6.2802

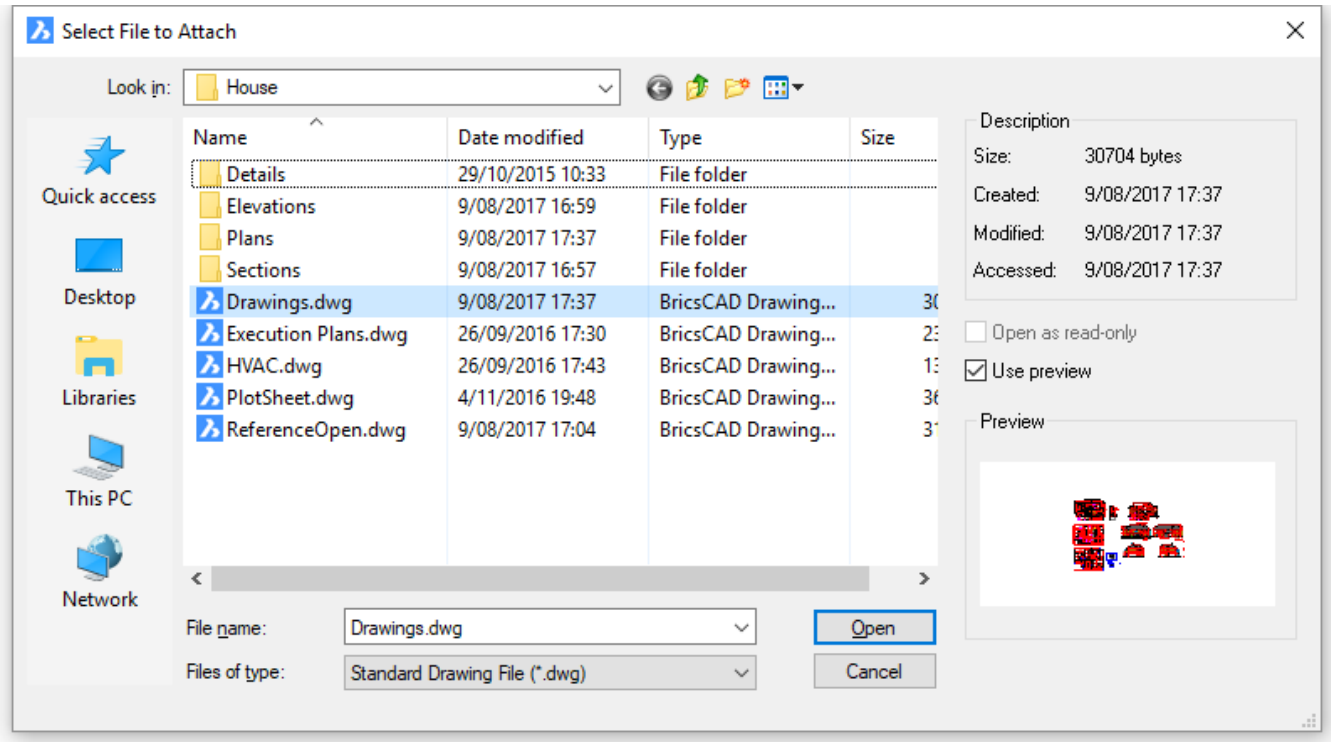

1. Choose a DWG file
2. Click Open. The program prompts you in the command bar (see -Insert (6.17.14) command):
3. Insertion point for block: **(Pick a point, or enter x,y coordinates)**
4. Corner/XYZ/X scale factor <1.000000>: **(Enter an option, a number, or press Enter for the default value)**
5. Y scale factor: < Equal to X scale (1.000000)>: **(Enter an option, a number, or press Enter for the default value)**
6. Rotation angle for block <0>: **(Enter a number, or press Enter for the default value)**

The XDWGFADECTL (1.10.11) system variable sets the fading of external references. Values between 0 (no fading) and 90 are accepted.

Command Options

Option	Description

? to list	Lists the names of all blocks in the current drawing. Prompts you: **Xref(s) to list <* for all> - (press Enter to list xrefs already attached, or enter part of a name to view some xrefs.)** Sample report: `Xref name Xref Type Path ---------- -------` If necessary, press **F2** to view the full list. See TextScr (6.29.13) command.
Bind	You are prompted differently, depending on the setting of the BINDTYPE variable: • If BINDTYPE = on(Insert-like behavior): Converts xrefs into blocks; prompts you: **Externally referenced drawing(s) to insert - (enter the names of one or more xrefs; separate multiple names with commas.)** • If BINDTYPE = off(traditional binding behavior): Binds the xref; makes the xref part of the drawing; prompts you: **Externally referenced drawing(s) to bind - (enter the names of one or more xrefs; separate multiple names with commas.)**
Insert	Converts xrefs into blocks; prompts you: **Externally referenced drawing(s) to insert - (enter the names of one or more xrefs; separate multiple names with commas.)** This option is hidden, but you can type **i** or **insert** at the command prompt.
Detach	Detaches xrefs from the drawing; prompts you: **Externally referenced drawing(s) to detach - (enter the names of one or more xrefs; sSeparate multiple names with commas.)** Detached xrefs are removed from the drawing, and are no longer displayed. Use the Attach option to reattach them.
Path	Changes the path to the xref's source DWG file; prompts you: 1. **Externally referenced drawing(s) to edit path - (enter the names of one or more xrefs; separate multiple names with commas;)** 2. Displays the New Location for XREF dialog box: choose a new path 3. Click **Open**. The New Location for XREF dialog box repeats for each xref named. When the path is incorrect, the program cannot display the xref, so use this option when the source DWG file is located in a different folder or on another computer.
Reload	Reloads the xrefs from their source DWG files; prompts you: **Externally referenced drawing(s) to reload - (enter the names of one or more xrefs; separate multiple names with commas.)** The program reports whether the DWG file has changed since the xref was last loaded: `-- Reload Xref XREF1: d:\CAD \XREF 1.DWG -- XREF1 has n` Use this option when the source DWG file has changed, and you want to see the updated drawing.

Unload	Unloads the xrefs from the drawing; prompts you: **Externally referenced drawing(s) to unload - (enter the names of one or more xrefs; separate multiple names with commas.)** BricsCAD reports the xrefs that were unloaded: `-- Xref XREF2: d:\CAD \XREF 2.DWG -- XREF2 is unloaded` This option keeps the links to the source DWG files, and hides the display of xrefs in the drawing.
Overlay	Overlays xrefs in the current drawing; displays the Select File to Overlay dialog box. 1. Choose a DWG file 2. Click **Open**. BricsCAD prompts you in the command bar: 3. **Insertion point for block - (pick a point, or enter x,y coordinates.)** 4. **Corner/XYZ/X scale factor - (enter an option, a number, or press Enter for the default value.)** 5. **Y scale factor: <Equal to X scale> - (enter an option, a number, or press Enter for the default value.)** 6. **Rotation angle for block - (enter a number, or press Enter for the default value.)** See the Insert (6.17.13) command.
Attach	Attaches xrefs to the current drawing; displays the Select File to Attach dialog box. 1. Choose a DWG file 2. Click **Open**. BricsCAD prompts you in the command bar: 3. **Insertion point for block - (pick a point, or enter x,y coordinates.)** 4. **Corner/XYZ/X scale factor - (enter an option, a number, or press Enter for the default value.)** 5. **Y scale factor: <Equal to X scale> - (enter an option, a number, or press Enter for the default value.)** 6. **Rotation angle for block - (enter a number, or press Enter for the default value.)** See the Insert (6.17.13) command.

Overlay and Attach operate the same way. The difference is in how they treat xrefs that have xrefs themselves (nested xrefs).

- **Overlay** -nattaches only the first level of xref, nested xrefs are not attached.
- **Attach** - attaches all xrefs, including nested xrefs.

Grips Editing

External references can be edited directly through grips:

1. Select the xref. Notice that it has one grip at its insertion point.
2. Drag the grip to move the xref.

(6.2803)

Figure 6.2803

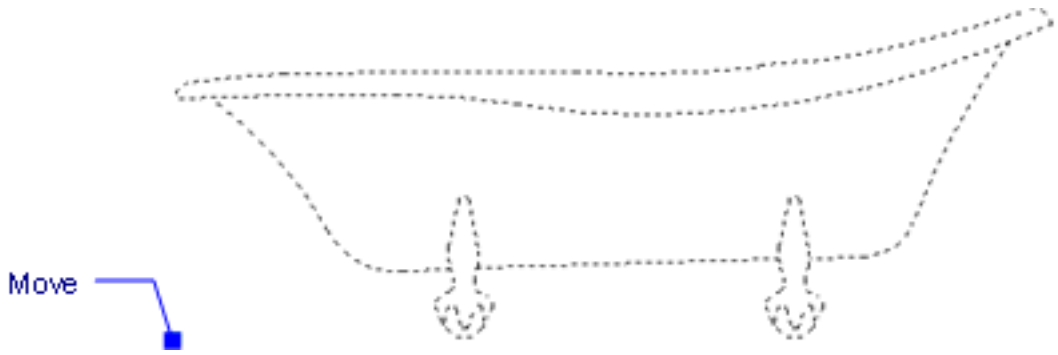

Related Commands

Pdfattach (6.24.15) - inserts a PDF file as an underlay into the current drawing. -PdfAttach (6.24.16) - inserts a PDF file as an underlay into the current drawing; displays prompts in the command bar. XRef (6.34.8) - attaches and controls externally referenced drawings through the Drawing Explorer. XAttach (6.34.1) - attaches xrefs through a dialog box. XClip (6.34.2) - clips externally-referenced drawings. Insert (6.17.13) - inserts drawings as blocks.

6.35 Z

6.35.1 ZCenter

(6.2833 on page 4875) Toggles the 3D center entity snap, which snaps to the centers of 3D faces. **Note:** The

Figure 6.2804

GCenter (6.15.4) entity snap also snaps to the centers of faces. (6.2805)

Figure 6.2805

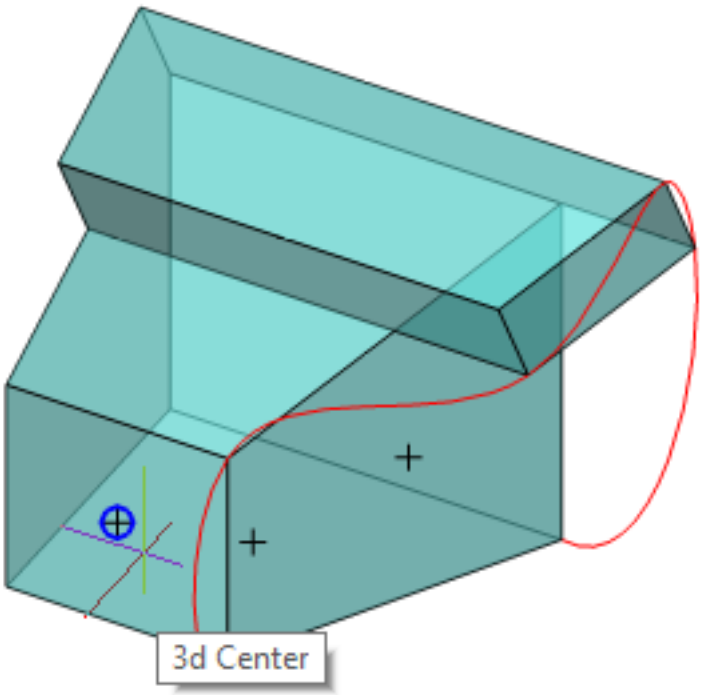

Accessing the Command

command bar: **zcenter** transparent: **zce** toolbar: **3D Entity Snaps |**

- When used at the command prompt:

: **ZCenter** Displays no prompts in the command bar

- When used as a transparent toggle during another command:

: **Line** Start of line: zce Snap to face center of: **(Pick a point)** (6.2806 on the next page)

Figure 6.2806

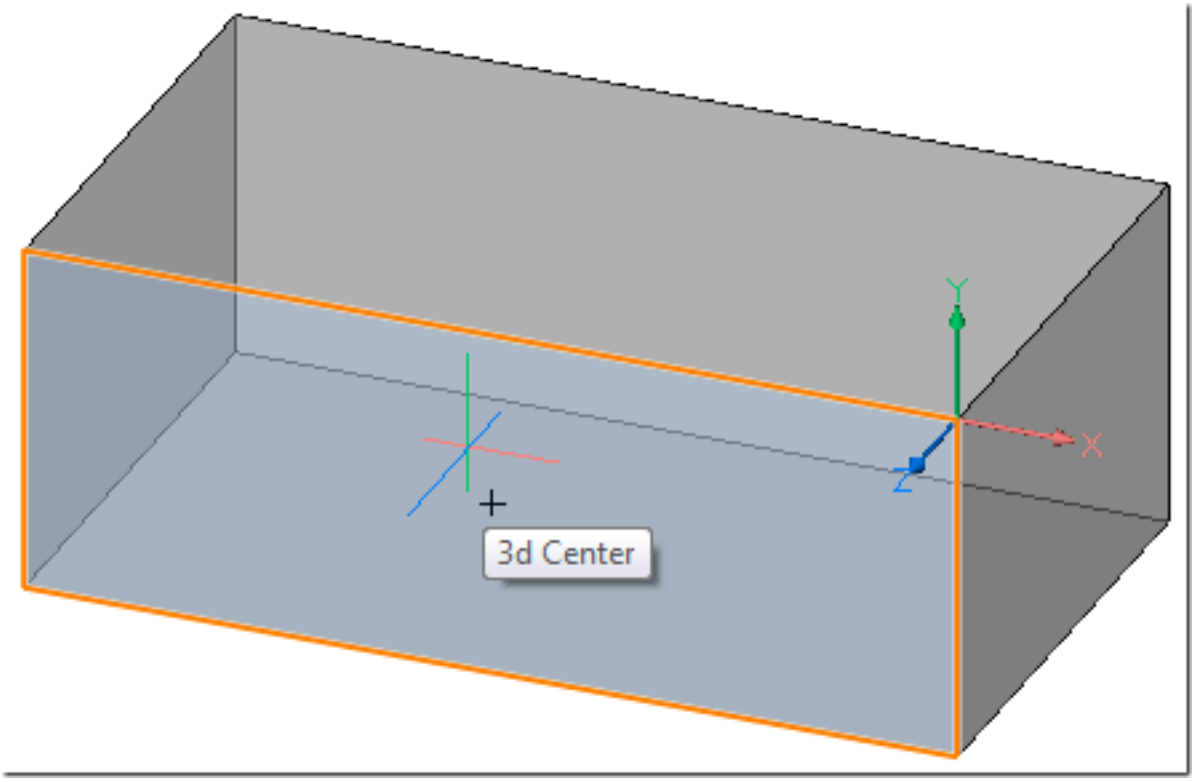

Command Options

Option	Description
zcenter	This command can be entered transparently during commands, but must be entered without the apostrophe prefix ('). This can be expensive on complex curved faces.
Snap to face center of	Move cursor onto the face whose center you want to snap to. The program shows a **+** target glyph at the center point, and displays a tooltip reading "3d Center".

Related Commands

3dOsnap (6.3.8) - sets the entity snap modes for 3D entities through the Settings dialog box. -3dOsnap (6.3.9) - toggles the entity snap modes for 3D entities at the command line. OSnap (6.23.13) - sets entity snaps through the Settings dialog box. -OSnap (6.23.14) - toggles entity snap modes at the command line . Aperture (6.4.15) - sizes the aperture cursor for entity snaps. GCenter (6.15.4) - toggles Geometric Center (GCenter) entity snap; snaps to the centroid of any closed polylines and splines, planar 3d polylines, regions and planar faces of 3D solids. Zintersection (6.35.2) - Toggles the 3D intersectionpoint snap. Snaps to the intersection of linear entities, edges and polar or entity snap tracking lines with faces. Zknot (6.35.3) - toggles the 3D knot entity snap. Snaps to a knot on a spline (6.27.43). Zmidpoint (6.35.4) - toggles the 3D midpoint snap. Snaps to the midpoint of a face edge. Znearest (6.35.5) - toggles the 3D nearest entity snap. Snaps to a point on the face of a 3D entity that is nearest to the cursor. Znone (6.35.6) - disables all 3d snap modes. Zperpendicular (6.35.8) - toggles the 3D perpendicular entity snap. Snaps to a point perpendicular to a face. Zvertex (6.35.9) - toggles the 3D vertex entity snap. Snaps to the closest vertex of a 3d entity.

6.35.2 ZIntersection

(6.2833 on page 4875) Toggles the 3D intersection snap; snaps to the intersections of linear entities, edges, and

Figure 6.2807

polar or entity snap tracking lines with faces.

Accessing the Command

command bar: **zintersection** transparent: **zint** toolbar: **3D Entity Snaps |**

- When used at the command prompt:

: **ZIntersection** Displays no prompts in the command bar.

- When used as a transparent toggle during another command:

: **Line** Start of line: zint Snap to face intersection of: **(Pick a point)** Snapping to the intersection point of a line and the face of a 3D solid: (6.2808) Snapping to the intersection point of a polar tracking line and the face of a 3D

Figure 6.2808

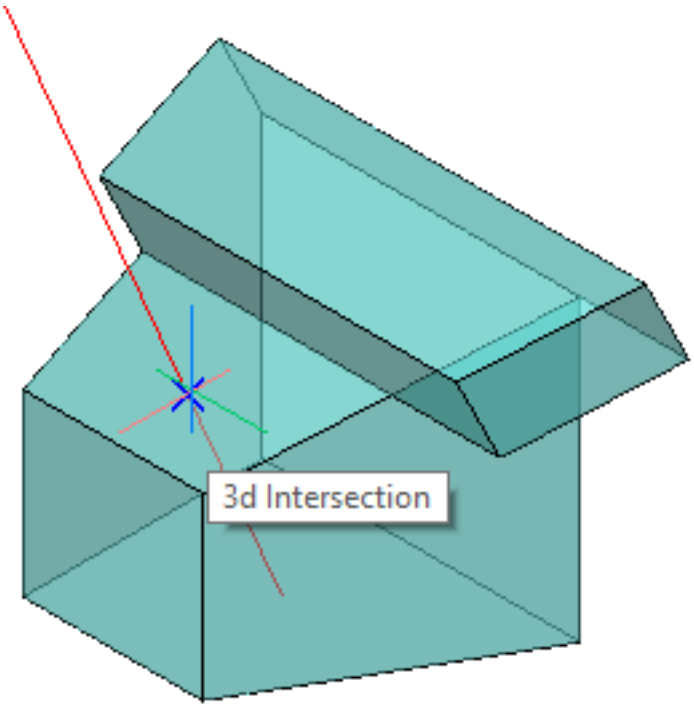

solid: (6.2809 on the facing page)

Figure 6.2809

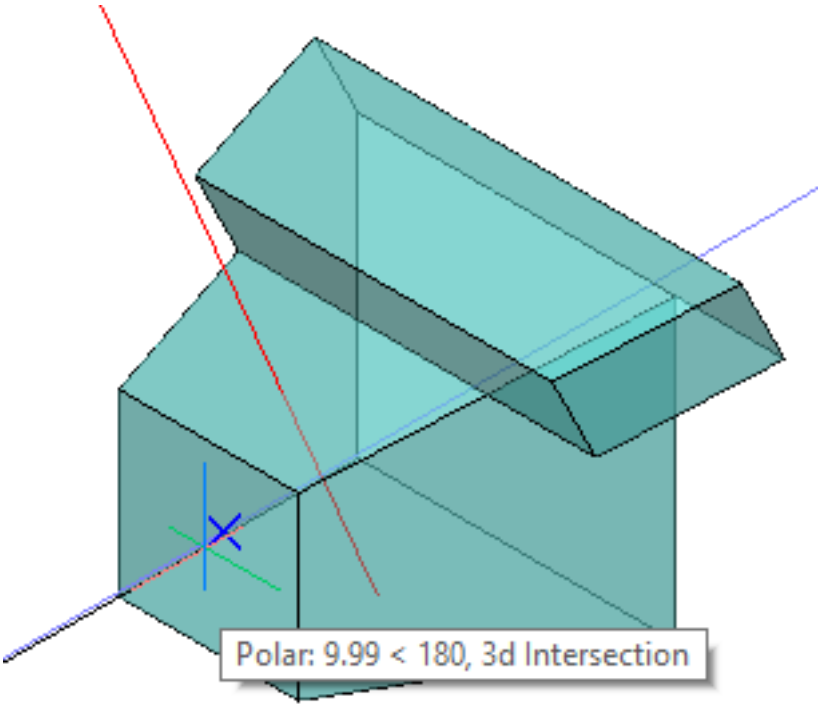

Command Options

Option	Description
zint	This keyword can be entered transparently during commands, but must be entered without the apostrophe prefix (').
Snap to face intersection of	Move cursor near the elements whose intersection you want to snap to. The program shows a + target glyph at the center point, and displays a tooltip reading "3d Intersection".

Related Commands

3dOsnap (6.3.8) - sets the entity snap modes for 3D entities through the Settings dialog box. -3dOsnap (6.3.9) - toggles the entity snap modes for 3D entities at the command line. OSnap (6.23.13) - sets entity snaps through the Settings dialog box. -OSnap (6.23.14) - toggles entity snap modes at the command line . Aperture (6.4.15) - sizes the aperture cursor for entity snaps. Midpoint (6.21.16) - toggles Midpoint entity snap; snaps to the middle of lines, arcs, and other open entities, and edges of 3D solids. Zcenter (6.35.1) - toggles the 3D center entity snap. Snaps to the center of planar or curved 3d faces. Zknot (6.35.3) - toggles the 3D knot entity snap. Snaps to a knot on a spline (6.27.43). Zmidpoint (6.35.4) - toggles the 3D midpoint snap. Snaps to the midpoint of a face edge. Znearest (6.35.5) - toggles the 3D nearest entity snap. Snaps to a point on the face of a 3D entity that is nearest to the cursor. Znone (6.35.6) - disables all 3d snap modes. Zperpendicular (6.35.8) - toggles the 3D perpendicular entity snap. Snaps to a point perpendicular to a face. Zvertex (6.35.9) - toggles the 3D vertex entity snap. Snaps to the closest vertex of a 3d entity.

6.35.3 ZKnot

(6.2833 on page 4875) Toggles the 3D knot entity snap: snaps to knots on spline (6.27.43)s.

Figure 6.2810

Accessing the Command

command bar: **zknot** transparent: **zkn** toolbar: **3D Entity Snaps |**

- When used at the command prompt:

: **ZKnot** Displays no prompts in the command bar.

- When used as a transparent toggle during another command:

: **Line** Start of line: zkno Snap to spline knot: **(Pick a point)** (6.2811)

Figure 6.2811

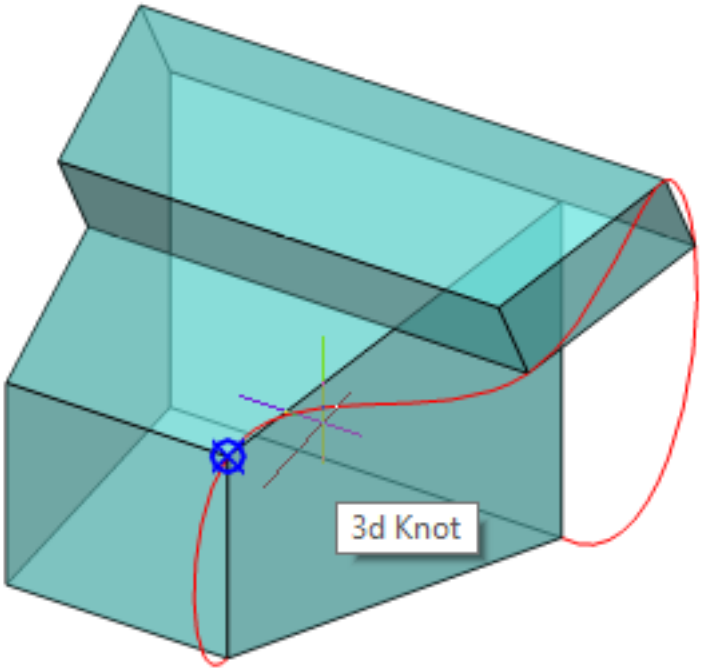

Command Options

Option	Description
zknot	This command can be entered transparently during commands, but must be entered without the apostrophe prefix (').
Snap to spline knot	Move cursor near the spline whose knot you want to snap to. The program shows a + target glyph at the center point, and displays a tooltip reading "3d Knot".

Related Commands

3dOsnap (6.3.8) - sets the entity snap modes for 3D entities through the Settings dialog box. -3dOsnap (6.3.9) - toggles the entity snap modes for 3D entities at the command line. OSnap (6.23.13) - sets entity snaps through the Settings dialog box. -OSnap (6.23.14) - toggles entity snap modes at the command line . Aperture (6.4.15) - sizes the aperture cursor for entity snaps. Zcenter (6.35.1) - toggles the 3D center entity snap. Snaps to the center of planar or curved 3d faces. Zintersection (6.35.2) - Toggles the 3D intersectionpoint snap. Snaps to the intersection of linear entities, edges and polar or entity snap tracking lines with faces. Zmidpoint (6.35.4) - toggles the 3D midpoint snap. Snaps to the midpoint of a face edge. Znearest (6.35.5) - toggles the 3D nearest entity snap. Snaps to a point on the face of a 3D entity that is nearest to the cursor. Znone (6.35.6) - disables all 3d snap modes. Zperpendicular (6.35.8) - toggles the 3D perpendicular entity snap. Snaps to a point perpendicular to a face. Zvertex (6.35.9) - toggles the 3D vertex entity snap. Snaps to the closest vertex of a 3d entity.

6.35.4 ZMidpoint

(6.2833 on page 4875) Toggles the 3D midpoint snap: snaps to the midpoint of a face edge. **Note:** You can also

Figure 6.2812

use the 2D MIDpoint entity snap to snap to face edges. (6.2813)

Figure 6.2813

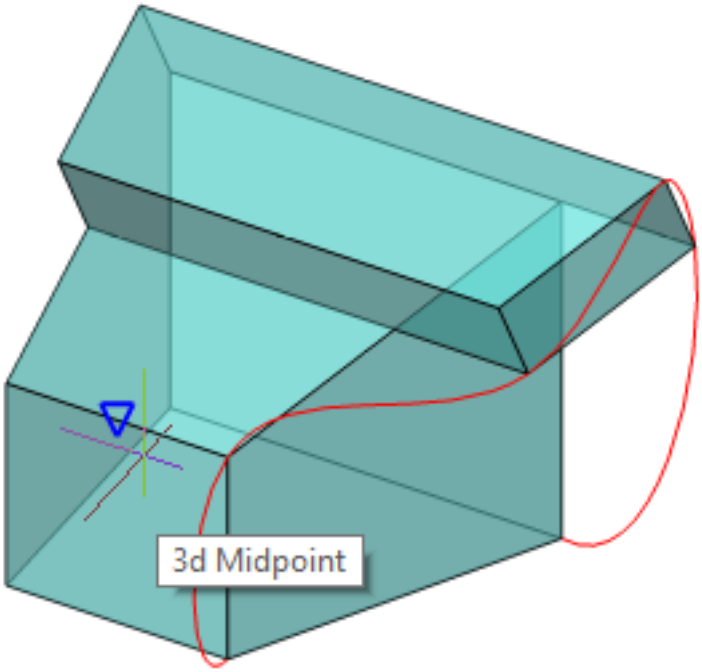

Accessing the Command

command bar: **zmidpoint** transparent: **zmi** toolbar: **3D Entity Snaps |**

- When used at the command prompt:

: **ZMidpoint** Displays no prompts in the command bar.

- When used as a transparent toggle during another command:

: **Line** Start of line: zmi Snap to edge midpoint of: **(Pick a point)** (6.2814 on the next page)

Figure 6.2814

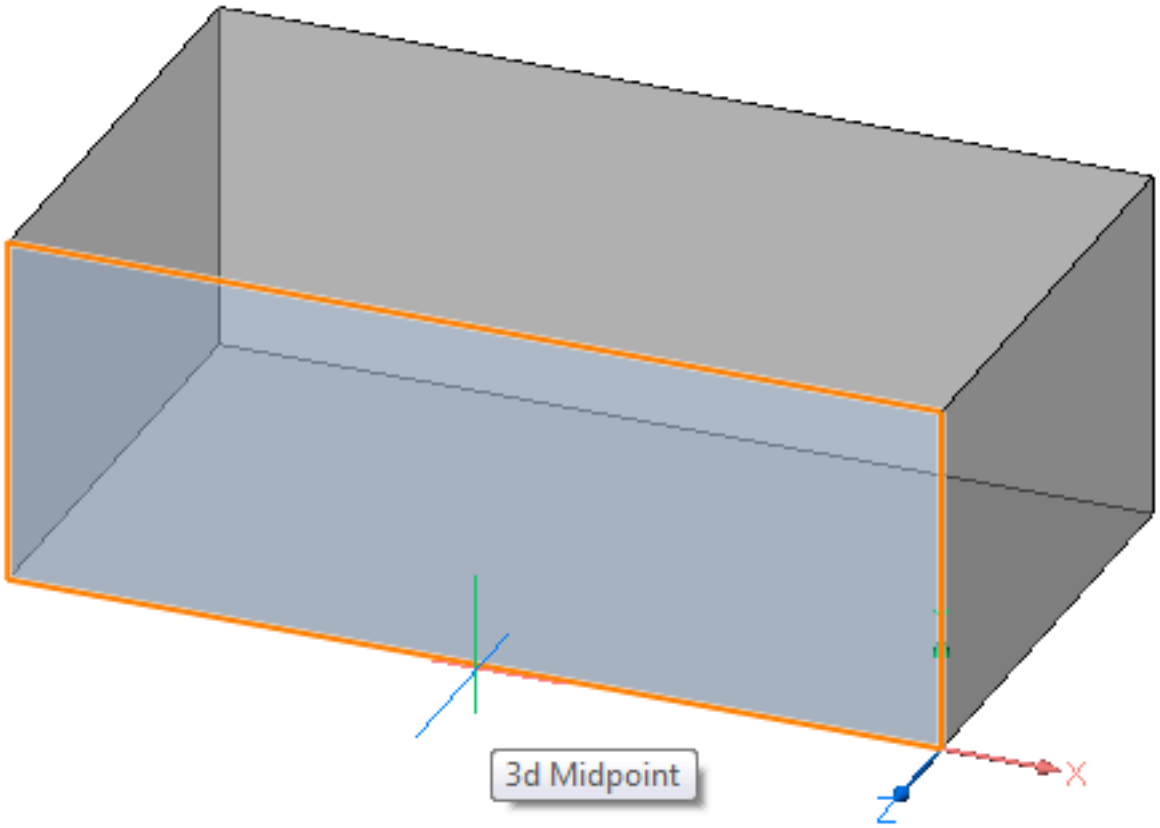

Command Options

Option	Description
zmidpoint	This command can be entered transparently during commands, but must be entered without the apostrophe prefix ('). • When 3D snap ZMidpoint is off, the 2D snap MIDpoint snap still works on 3D entities • When 2D snapping is off, 3D snap for midpoints does not work on 2D entities
nap to edge midpoint of	Move cursor onto the edge whose midpoint you want to snap to. The program shows a **+** target glyph at the mid point, and displays a tooltip reading "3d Midpoint".

Related Commands

3dOsnap (6.3.8) - sets the entity snap modes for 3D entities through the Settings dialog box. -3dOsnap (6.3.9) - toggles the entity snap modes for 3D entities at the command line. OSnap (6.23.13) - sets entity snaps through the Settings dialog box. -OSnap (6.23.14) - toggles entity snap modes at the command line . Aperture (6.4.15) - sizes the aperture cursor for entity snaps. Midpoint (6.21.16) - toggles Midpoint entity snap; snaps to the middle of lines, arcs, and other open entities, and edges of 3D solids. Zcenter (6.35.1) - toggles the 3D center entity snap. Snaps to the center of planar or curved 3d faces. Zintersection (6.35.2) - Toggles the 3D intersectionpoint snap. Snaps to the intersection of linear entities, edges and polar or entity snap tracking lines with faces. Zknot (6.35.3) - toggles the 3D knot entity snap. Snaps to a knot on a spline (6.27.43). Znearest (6.35.5) - toggles the 3D nearest entity snap. Snaps to a point on the face of a 3D entity that is nearest to the cursor. Znone (6.35.6) - disables all 3d snap modes. Zperpendicular (6.35.8) - toggles the 3D perpendicular entity snap. Snaps to a point perpendicular to a face. Zvertex (6.35.9) - toggles the 3D vertex entity snap. Snaps to the closest vertex of a 3d entity.

6.35.5 ZNearest

(6.2833 on page 4875) Toggles the 3D nearest entity snap, which snaps to a point on the face of a 3D entity that

Figure 6.2815

is nearest to the cursor. (6.2816)

Figure 6.2816

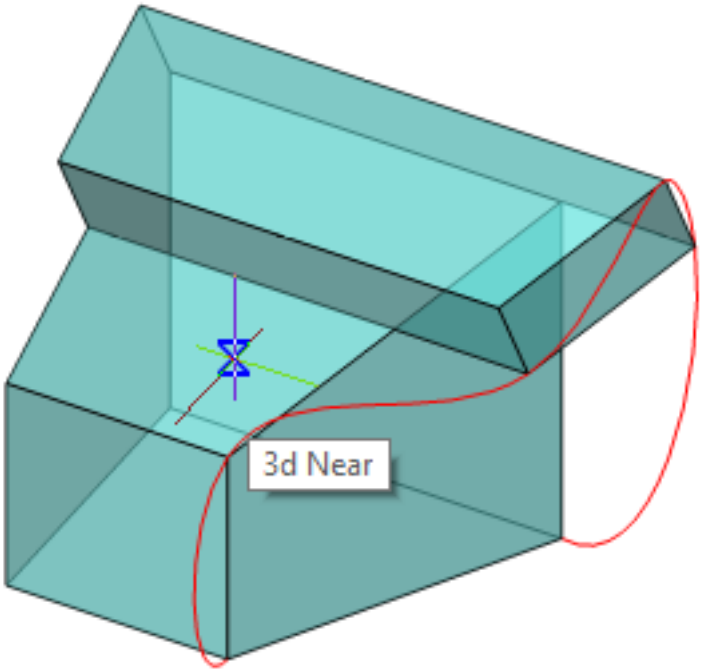

Accessing the Command

command bar: **znearest** transparent: **zne** toolbar: **3D Entity Snaps |**

- When used at the command prompt:

: **ZNearest** Displays no prompts in the command bar.

- When used as a transparent toggle during another command:

: **Line** Start of line: zne Snap to face nearest of: **(Pick a point)** (6.2817 on the facing page)

Figure 6.2817

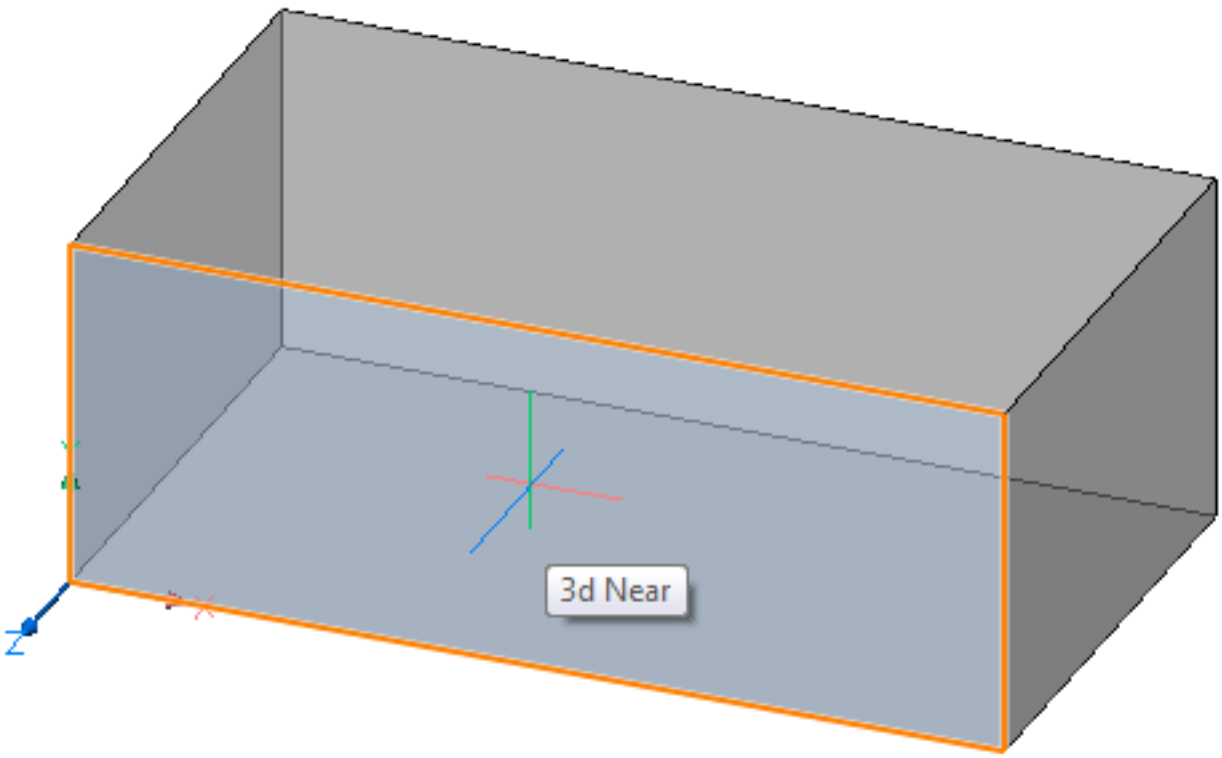

Command Options

Option	Description
znearest	This command can be entered transparently during commands, but must be entered without the apostrophe prefix (').
Snap to face nearest of	Move cursor onto the nearest face to which you want to snap. The program displays a tooltip reading "3d Near".

Related Commands

3dOsnap (6.3.8) - sets the entity snap modes for 3D entities through the Settings dialog box. -3dOsnap (6.3.9) - toggles the entity snap modes for 3D entities at the command line. OSnap (6.23.13) - sets entity snaps through the Settings dialog box. -OSnap (6.23.14) - toggles entity snap modes at the command line . Aperture (6.4.15) - sizes the aperture cursor for entity snaps. Nearest (6.22.2) - toggles Nearest entity snap mode; snaps to the nearest geometry on entities. Zcenter (6.35.1) - toggles the 3D center entity snap. Snaps to the center of planar or curved 3d faces. Zintersection (6.35.2) - Toggles the 3D intersectionpoint snap. Snaps to the intersection of linear entities, edges and polar or entity snap tracking lines with faces. Zknot (6.35.3) - toggles the 3D knot entity snap. Snaps to a knot on a spline (6.27.43). Zmidpoint (6.35.4) - toggles the 3D midpoint snap. Snaps to the midpoint of a face edge. Znone (6.35.6) - disables all 3d snap modes. Zperpendicular (6.35.8) - toggles the 3D perpendicular entity snap. Snaps to a point perpendicular to a face. Zvertex (6.35.9) - toggles the 3D vertex entity snap. Snaps to the closest vertex of a 3d entity.

6.35.6 ZNone

(6.2833 on page 4875) Disables all 3D snap modes.

Figure 6.2818

Accessing the Command

command bar: **znone** transparent: **znon** toolbar: **3D Entity Snaps |** : **ZNone** Displays no prompts in the command bar.

Command Options

Option	Description
znone	This command can be entered transparently during commands, but must be entered without the apostrophe prefix (').

Related Commands

3dOsnap (6.3.8) - sets the entity snap modes for 3D entities through the Settings dialog box. -3dOsnap (6.3.9) - toggles the entity snap modes for 3D entities at the command line. OSnap (6.23.13) - sets entity snaps through the Settings dialog box. -OSnap (6.23.14) - toggles entity snap modes at the command line . Aperture (6.4.15) - sizes the aperture cursor for entity snaps. Zcenter (6.35.1) - toggles the 3D center entity snap. Snaps to the center of planar or curved 3d faces. Zintersection (6.35.2) - Toggles the 3D intersectionpoint snap. Snaps to the intersection of linear entities, edges and polar or entity snap tracking lines with faces. Zknot (6.35.3) - toggles the 3D knot entity snap. Snaps to a knot on a spline (6.27.43). Zmidpoint (6.35.4) - toggles the 3D midpoint snap. Snaps to the midpoint of a face edge. Znearest (6.35.5) - toggles the 3D nearest entity snap. Snaps to a point on the face of a 3D entity that is nearest to the cursor. Zperpendicular (6.35.8) - toggles the 3D perpendicular entity snap. Snaps to a point perpendicular to a face. Zvertex (6.35.9) - toggles the 3D vertex entity snap. Snaps to the closest vertex of a 3d entity.

6.35.7 Zoom

(7.3 on page 4931) Changes the size of the drawing larger and smaller visually within the current viewport. **Note:**

Figure 6.2819

To zoom in and out at any time, roll the mouse's wheel back and forth; the zoom is centered at the cursor location, which is handy for zooming into a specific entity.

Accessing the Command

command bar: **zoom** transparent: **'zoom** alias: **z** menu bar: **View | Zoom** ribbon: **View | Zoom | Zoom** toolbar: **Zoom |** (6.2820) : **Zoom Prompts you in the command bar:** Zoom [zoom In/zoom Out/All/Center/Dynamic/Extents/Left/Pr

Figure 6.2820

(nx/nxp)/Window/OBject] <Scale (nX/nXP)>: **(Enter an option, or pick two points for a windowed zoom, or enter a zoom factor)**

Command Options

Option	Description
Scale	Specifies the absolute zoom scale factor: • Less than 1 - makes the drawing appear smaller. • **1** - keeps the drawing the same size. • More than 1 - makes the drawing appear larger.
nX	Specifies the zoom factor relative to the current zoom For example, 2x makes the current view twice as large.
nXP	Specifies the zoom factor in paper space relative to model space. For example, 2xp makes the model space view twice as large as the surrounding paper space.
In	Zooms in by 50%, equivalent to Zoom 0.5
Out	Zooms out by 50%, equivalent to Zoom 2
All	Displays the entire drawing; zooms to the larger of: • Drawing limits - see the Limits (6.20.29) command • Extents of drawing - excludes entities on frozen layers
Center	Zooms in or out about a specified center point; prompts you: 1. **Center of view - (pick a point or enter x,y coordinates.)** 2. **Enter zoom factor (nX/nXP), or view height - (enter a zoom factor or view height.)** The view height defines the zoom; it is the height of the current viewport: (6.2821 on page 4869)

Dynamic	Pans and zooms using a rectangular box which represents the viewport; this command is largely replaced by real-time zooming. (6.2822 on the next page) This option first executes a zoom extents or zoom limits to show the original size of the viewport as a dashed rectangle. Adjust the size of the view box dynamically, then pan it to the part of the drawing you want to view. Click to switch between the two modes. • **X** - zoom mode • **->** (arrow) - pan mode
Extents	Displays the drawing to the extents of entities; limits and frozen entities are ignored. (6.2823 on page 4870)
Left	Zooms in or out with the lower left corner specified by a point; prompts you: 1. **Lower left corner - (pick a point or enter x,y coordinates.)** 2. **Enter zoom factor (nX/nXP), or view height - (enter a zoom factor or view height.)** The view height defines the zoom; it is the height of the current viewport. (6.2824 on page 4870)
Previous	Displays the previous view, whether set by the Zoom, Pan, or View commands.
Right	Zooms in or out with the upper right corner specified by a point; prompts you: 1. **Upper right corner - (pick a point or enter x,y coordinates.)** 2. **Enter zoom factor (nX/nXP), or view height - (enter a zoom factor or view height.)** The view height defines the zoom; it is the height of the current viewport. (6.2825 on page 4870)
Window	Zooms in to a rectangular area; prompts you: 1. **First corner - (pick a point or enter x,y coordinates.)** 2. **Opposite corner - (pick another point or enter x,y coordinates.)** (6.2826 on page 4870)
OBject	Zooms in on a single entity or a selection set; prompts you: 1. **Select an entity - (select one or more entities.) Entities in set: 1** 2. **Select an entity - (select more entities or eles press Enter to zoom in on the selection set.)**

Related Commands

RtZoom (6.26.47) - performs real-time zooming of the drawing. Pan (6.24.2) and -Pan (6.24.3) - move the drawing within the current viewport. RtPan (6.26.39) - performs real-time panning of the drawing. View (6.31.1) and -View (6.31.2) - set up named views of drawings. DdVPoint (6.10.23) - changes the 3D viewpoint of the drawing through a dialog box. VPoint (6.31.19) - changes the 3D viewpoint of the drawing through the command bar. RtRot (6.26.40) - rotates the 3D viewpoint in realtime. RtRotX (6.26.43) - rotates the 3D viewpoint about the x axis in realtime. RtRotY (6.26.44) - rotates the 3D viewpoint about the y axis in realtime. RtRotZ (6.26.45) - rotates the 3D viewpoint about the z axis in realtime.

Figure 6.2821

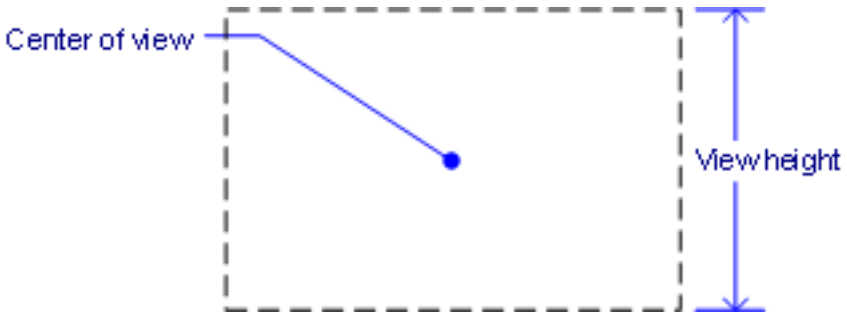

Figure 6.2822

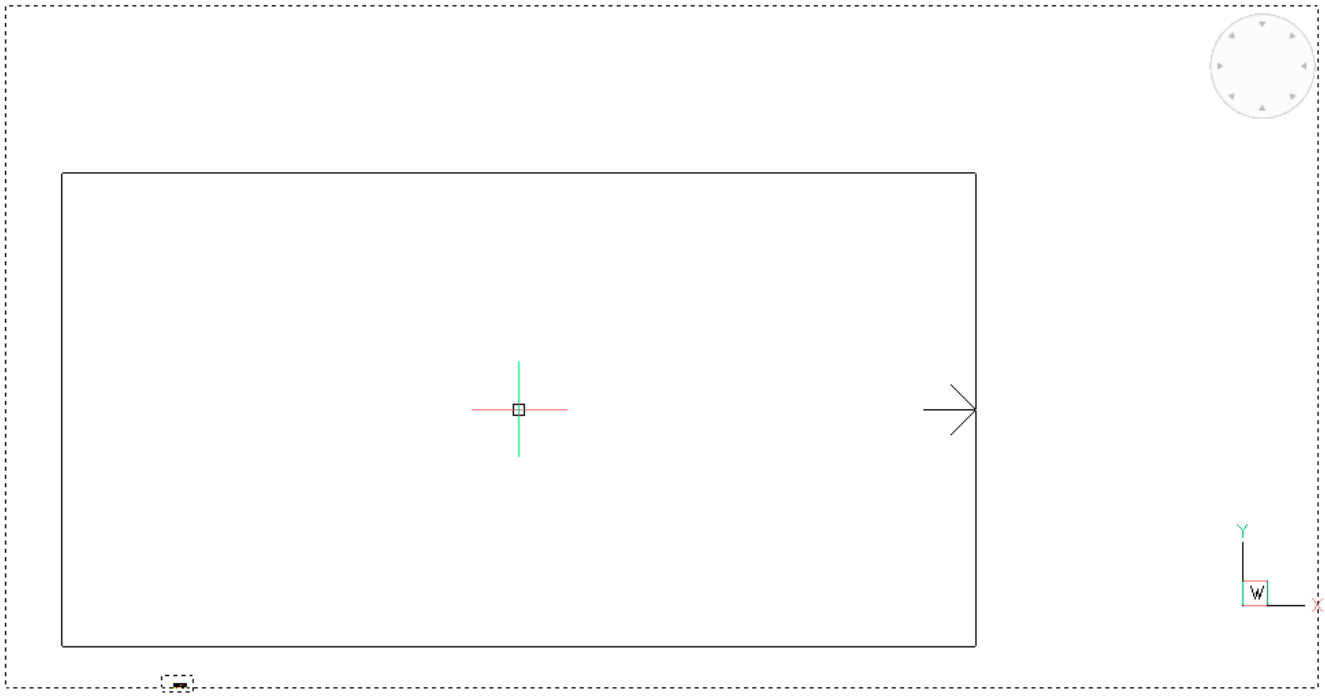

Figure 6.2823

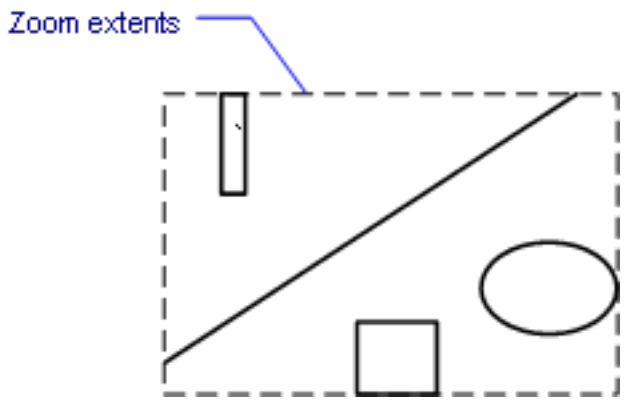

Figure 6.2824

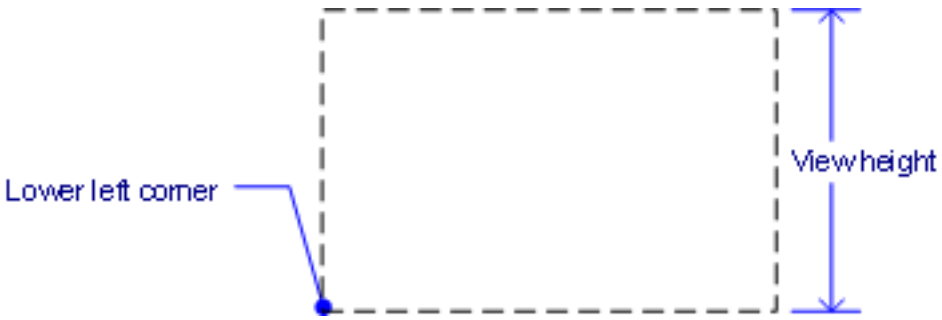

Figure 6.2825

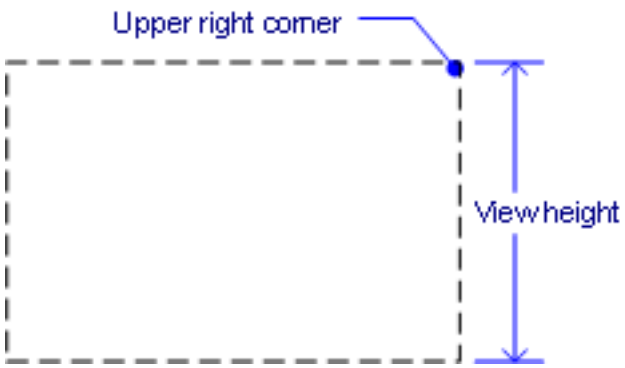

Figure 6.2826

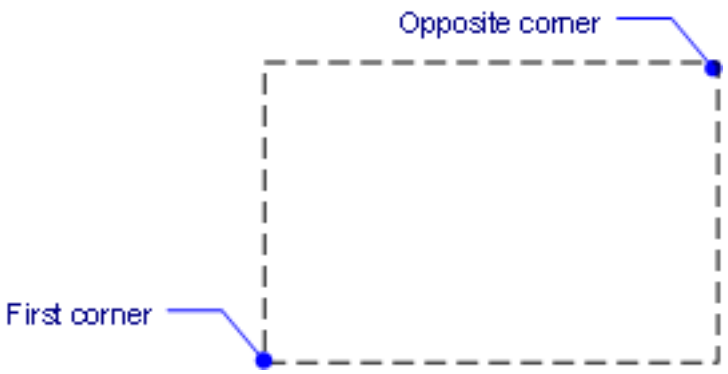

6.35.8 ZPerpendicular

(6.2833 on page 4875) Toggles the 3D perpendicular entity snap, which snaps to a point perpendicular to a face

Figure 6.2827

on a 3D entity. (6.2828)

Figure 6.2828

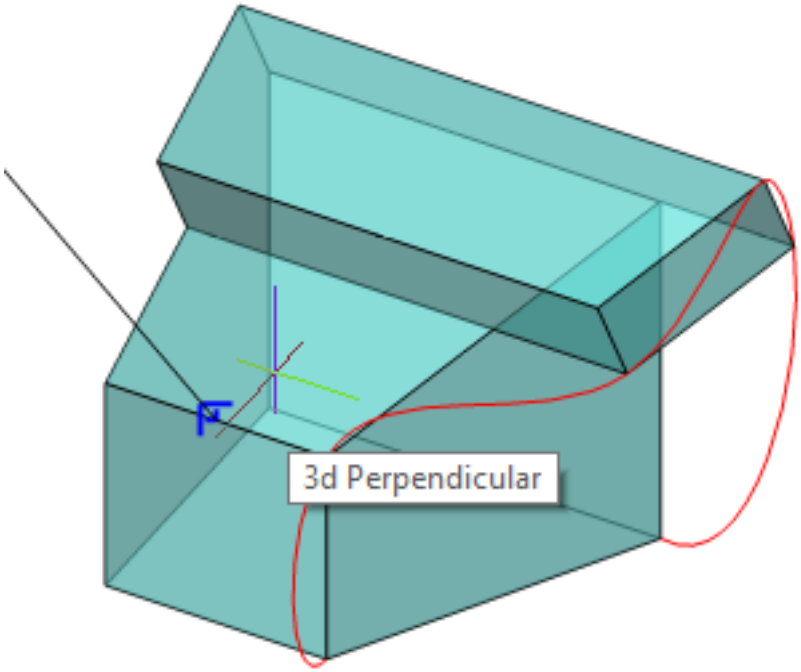

Accessing the Command

command bar: **zperpendicular** transparent: **zpe** toolbar: **3D Entity Snaps |**

- When used at the command prompt:

: **ZPerpendicular** Displays no prompts in the command bar

- When used as a transparent toggle during another command:

: **Line** Start of line: zpe Snap to face perpendicular of: **(Pick a point)** (6.2829 on the following page)

Figure 6.2829

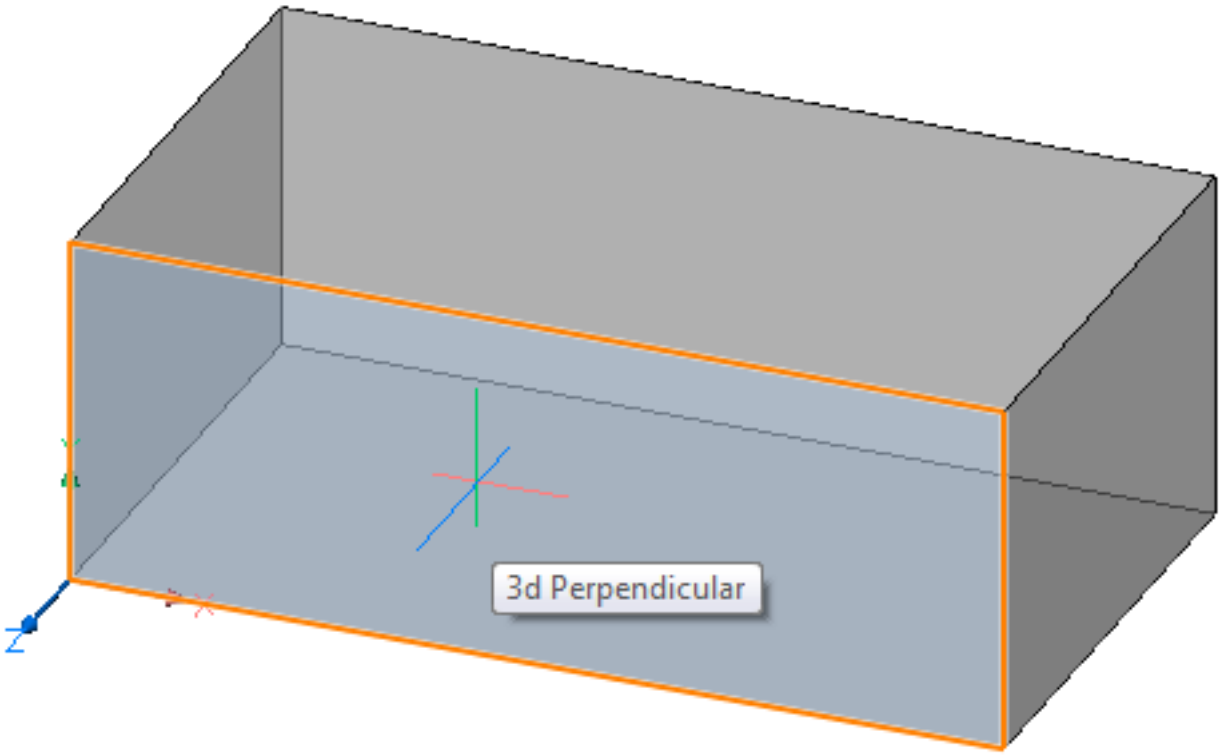

Command Options

Option	Description
zperpendicular	This command can be entered transparently during commands, but must be entered without the apostrophe prefix (').
Snap to face perpendicular of	Move cursor onto the body whose face you want to snap to perpendicularly. The program displays a tooltip reading "3d Perpendicular".

Related Commands

3dOsnap (6.3.8) - sets the entity snap modes for 3D entities through the Settings dialog box. -3dOsnap (6.3.9) - toggles the entity snap modes for 3D entities at the command line. OSnap (6.23.13) - sets entity snaps through the Settings dialog box. -OSnap (6.23.14) - toggles entity snap modes at the command line . Aperture (6.4.15) - sizes the aperture cursor for entity snaps. Perpendicular (6.24.23) - toggles perpendicular entity snap mode. Zcenter (6.35.1) - toggles the 3D center entity snap. Snaps to the center of planar or curved 3d faces. Zintersection (6.35.2) - Toggles the 3D intersectionpoint snap. Snaps to the intersection of linear entities, edges and polar or entity snap tracking lines with faces. Zknot (6.35.3) - toggles the 3D knot entity snap. Snaps to a knot on a **spline**. Zmidpoint (6.35.4) - toggles the 3D midpoint snap. Snaps to the midpoint of a face edge. Znearest (6.35.5) - toggles the 3D nearest entity snap. Snaps to a point on the face of a 3D entity that is nearest to the cursor. Znone (6.35.6) - disables all 3d snap modes. Zvertex (6.35.9) - toggles the 3D vertex entity snap. Snaps to the closest vertex of a 3d entity.

6.35.9 ZVertex

(6.2833 on page 4875) Toggles the 3D vertex entity snap, so that the cursor snaps to the closest vertex of a 3D

Figure 6.2830

entity. (6.2831)

Figure 6.2831

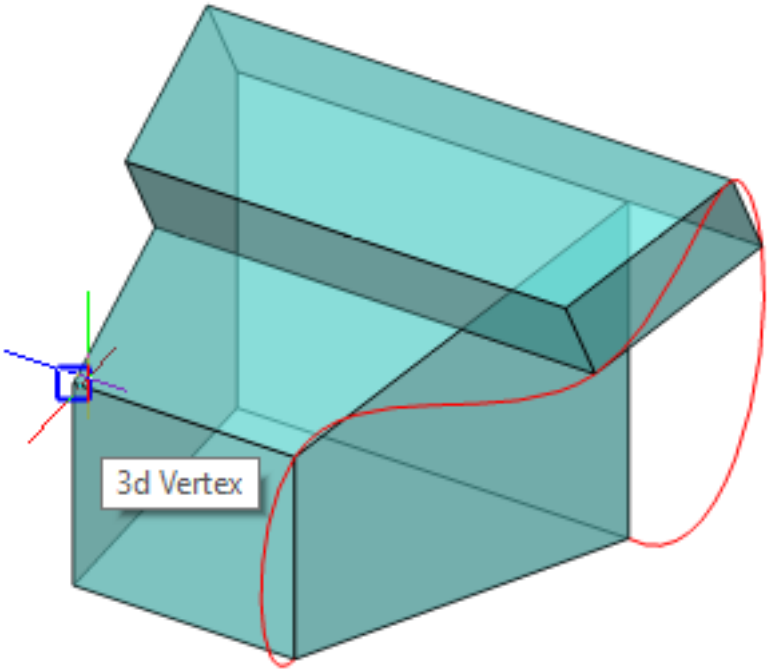

Accessing the Command

command bar: **zvertex** transparent: **zve** toolbar: **3D Entity Snaps |**

- When used at the command prompt:

: **ZVertex** Displays no prompts in the command bar

- When used as a transparent toggle during another command:

: **Line** Start of line: zve Snap to vertex of: **(Pick a point)** (6.2832 on the next page)

Figure 6.2832

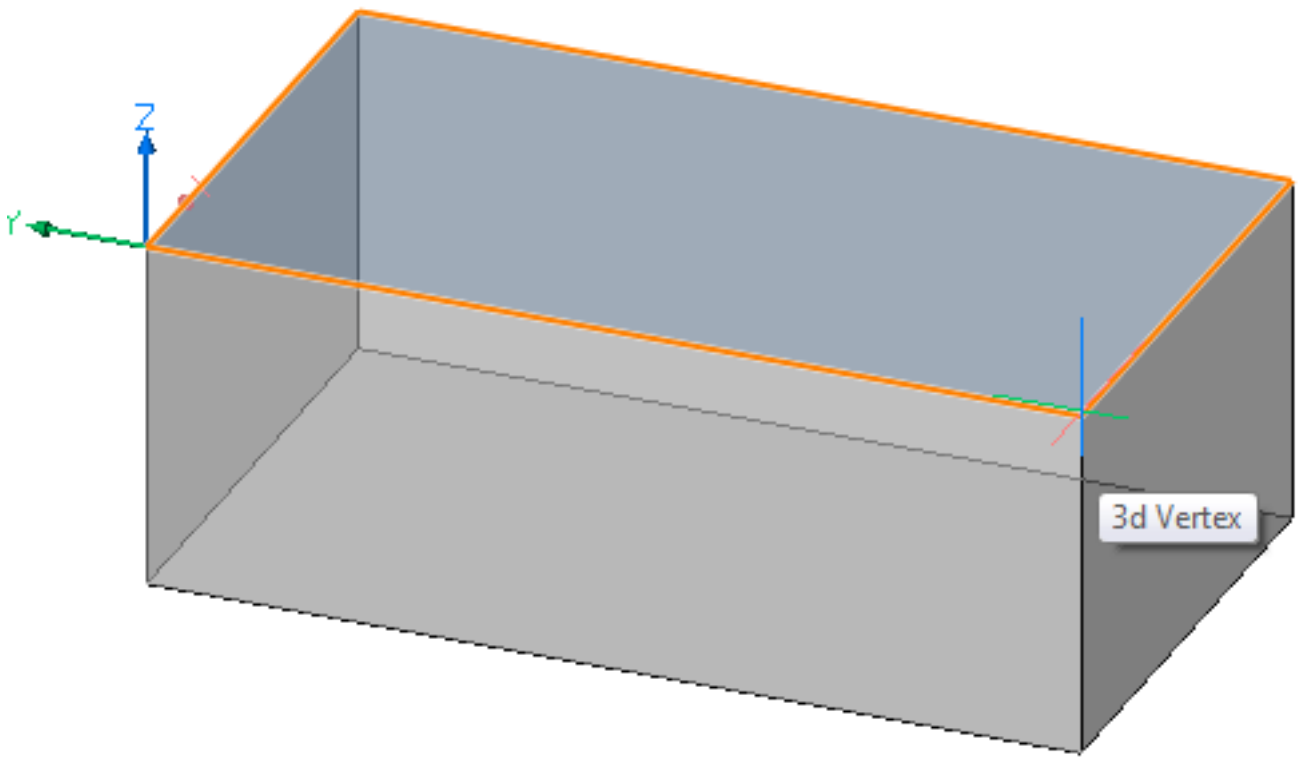

Command Options

Option	Description
zvertex	This command can be entered transparently during commands, but must be entered without the apostrophe prefix ('). • When 3D snapping (Zvertex) is off, the 2D snap ENDpoint still works on 3D entities • When 2D snapping is off, 3D snap does not work on 2D objects
Snap to vertex of	Move cursor near the vertex of the 3D solid which you want to snap. The program and displays a tooltip reading "3d Vertex". A vertex is where two or more edges come together.

Related Commands

3dOsnap (6.3.8) - sets the entity snap modes for 3D entities through the Settings dialog box. -3dOsnap (6.3.9) - toggles the entity snap modes for 3D entities at the command line. OSnap (6.23.13) - sets entity snaps through the Settings dialog box. -OSnap (6.23.14) - toggles entity snap modes at the command line . Aperture (6.4.15) - sizes the aperture cursor for entity snaps. Endpoint (6.13.7) - toggles endpoint entity snap; snaps to the ends of open entities, such as line, arcs, and open polylines and vertices of 3D solids. Zcenter (6.35.1) - toggles the 3D center entity snap. Snaps to the center of planar or curved 3d faces. Zintersection (6.35.2) - Toggles the 3D intersectionpoint snap. Snaps to the intersection of linear entities, edges and polar or entity snap tracking lines with faces. Zknot (6.35.3) - toggles the 3D knot entity snap. Snaps to a knot on a **spline**. Zmidpoint (6.35.4) - toggles the 3D midpoint snap. Snaps to the midpoint of a face edge. Znearest (6.35.5) - toggles the 3D nearest entity snap. Snaps to a point on the face of a 3D entity that is nearest to the cursor. Znone (6.35.6) - disables all 3d snap modes. Zperpendicular (6.35.8) - toggles the 3D perpendicular entity snap. Snaps to a point perpendicular to a face.

6.36 ?

6.36.1 ?

(6.2833) Opens the BricsCAD Online Help on the Bricsys website.

Figure 6.2833

Accessing the Command

command bar: **?** transparent: **'?** shortcut: **F1** alias: help (6.16.8)menu bar: **Help | Help** toolbar: **Standard |** ribbon: **Home | Help | Help** : **?** Opens the BricsCAD online help on the Bricsys website; see the Help (6.16.8) command. When used transparently during a command, '? displays help about the command, such as during the Line command: : **Line** Start of line or [Follow] <Last point>: '?

Command Options

See the Help (6.16.8) command.

Related Commands

Help (6.16.8) - also opens the BricsCAD online help on the Bricsys website. HelpSearch (6.16.9) - searches BricsCAD Help and then displays a list of matching topics in a dialog box.

Chapter 7

FAQ & Troubleshooting

7.1 Error Codes

7.1.1 Reprise error codes

Symptoms

RLM_EH_NOHANDLE	-101	No handle supplied to call
RLM_EH_READ_NOLICENSE	-102	Can't read license data
RLM_EH_NET_INIT	-103	Network (msg_init()) error
RLM_EH_NET_WERR	-104	Error writing to network
RLM_EH_NET_RERR	-105	Error reading from network
RLM_EH_NET_BADRESP	-106	Unexpected response
RLM_EH_BADHELLO	-107	HELLO message for wrong server
RLM_EH_BADPRIVKEY	-108	Error in private key
RLM_EH_SIGERROR	-109	Error signing authorization
RLM_EH_INTERNAL	-110	Internal error
RLM_EH_CONN_REFUSED	-111	Connection refused at server (this can also happen if you have a bad TCP/IP address in your local database)
RLM_EH_NOSERVER	-112	No server to connect to
RLM_EH_BADHANDSHAKE	-113	Bad communications handshake
RLM_EH_CANTGETETHER	-114	Can't get ethernet address
RLM_EH_MALLOC	-115	malloc() error
RLM_EH_BIND	-116	bind() error
RLM_EH_SOCKET	-117	socket() error
RLM_EH_BADPUBKEY	-118	Error in public key
RLM_EH_AUTHFAIL	-119	Authentication failed
RLM_EH_WRITE_LF	-120	Can't write new license file
RLM_EH_DUP_ISV_HID	-122	ISV-defined hostid already registered
RLM_EH_BADPARAM	-123	Bad parameter passed to RLM function
RLM_EH_ROAMWRITEERR	-124	Roam File write error
RLM_EH_ROAMREADERR	-125	Roam File read error
RLM_EH_HANDLER_INSTALLED	-126	Heartbeat handler already installed
RLM_EH_CANTCREATELOCK	-127	Can't create 'single' lockfile
RLM_EH_CANTOPENLOCK	-128	Can't open 'single' lockfile
RLM_EH_CANTSETLOCK	-129	Can't set lock for 'single'
RLM_EH_BADRLMLIC	-130	Bad/missing/expired RLM license
RLM_EH_BADHOST	-131	bad hostname in license file or port@host
RLM_EH_CANTCONNECTURL	-132	Can't connect to specified URL (activation)
RLM_EH_OP_NOT_ALLOWED	-133	Operation not allowed on server. The status reread shutdown or remove command has been disabled for this user.

RLM_EH_ACT_BADSTAT	-134	Bad status return from Activation server
RLM_EH_ACT_BADLICKEY	-135	Activation server built with incorrect license key
RLM_EH_ACT_BAD_HTTP	-136	Error in HTTP transaction with Activation server
RLM_EH_DEMO_EXISTS	-137	Demo already created on this system
RLM_EH_DEMO_WRITEERR	-138	Demo install file write error
RLM_EH_NO_DEMO_LIC	-139	No rlm_demo license available
RLM_EH_NO_RLM_PLATFORM	-140	RLM is unlicensed on this platform
RLM_EH_EVAL_EXPIRED	-141	The RLM evaluation license compiled into this binary has expired
RLM_EH_SERVER_REJECT	-142	Server rejected (too old)
RLM_EH_UNLICENSED	-143	Unlicensed RLM option
RLM_EH_SEMAPHORE_FAILURE	-144	Seamphore initialization failure
RLM_EH_ACT_OLDSERVER	-145	Activation server too old (doesn't support encryption)
RLM_EH_BAD_LIC_LINE	-146	Invalid license line in LF
RLM_EH_BAD_SERVER_HOSTID	-147	Invalid hostid on SERVER line
RLM_EH_NO_REHOST_TOP_DIR	-148	No rehostable hostid top-level dir
RLM_EH_CANT_GET_REHOST	-149	Cannot get rehostable hostid
RLM_EH_CANT_DEL_REHOST	-150	Cannot delete rehostable hostid
RLM_EH_CANT_CREATE_REHOST	-151	Cannot create rehostable hostid
RLM_EH_REHOST_TOP_DIR_EXISTS	-152	Rehostable top directory exists
RLM_EH_REHOST_EXISTS	-153	Rehostable hostid exists
RLM_EH_NO_FULFILLMENTS	-154	No fulfillments to revoke
RLM_EH_METER_READERR	-155	Meter read error
RLM_EH_METER_WRITEERR	-156	Meter write error
RLM_EH_METER_BADINCREMENT	-157	Bad meter increment command
RLM_EH_METER_NO_COUNTER	-158	Can't find counter in meter
RLM_EH_ACT_UNLICENSED	-159	Activation Unlicensed
RLM_EH_ACTPRO_UNLICENSED	-160	Activation Pro Unlicensed
RLM_EH_SERVER_REQUIRED	-161	Counted license requires server
RLM_EH_DATE_REQUIRED	-162	REPLACE license requires date
RLM_EH_NO_METER_UPGRADE	-163	METERED licenses can't be UPGRADED
RLM_EH_NO_CLIENT	-164	Disconnected client data can't be found
RLM_EH_NO_DISCONN	-165	Operation not allowed on disconnected handle
RLM_EH_NO_FILES	-166	Too many open files
RLM_EH_NO_BROADCAST_RESP	-167	No response to broadcast message
RLM_EH_NO_BROADCAST_HOST	-168	Broadcast response didn't include hostname
RLM_EH_SERVER_TOO_OLD	-169	Server too old for disconnected operations In addition rlm_act_request() will return the following errors:I
RLM_ACT_BADPARAM	-1001	Unused â€“ RLM_EH_BADPARAM returned instead.
RLM_ACT_NO_KEY	-1002	No activation key supplied
RLM_ACT_NO_PROD	-1003	No product definition exists
RLM_ACT_CANT_WRITE_KEYS	-1004	Can't write keyf table
RLM_ACT_KEY_USED	-1005	Activation key already used
RLM_ACT_BAD_HOSTID	-1006	Missing hostid
RLM_ACT_BAD_HOSTID_TYPE	-1007	Invalid hostid type
RLM_ACT_BAD_HTTP	-1008	Bad HTTP transaction. Note: unused after v3.0BL4
RLM_ACT_CANTLOCK	-1009	Can't lock activation database
RLM_ACT_CANTREAD_DB	-1010	Can't read activation database
RLM_ACT_CANT_WRITE_FUFILL	-1011	Can't write licf table
RLM_ACT_CLIENT_TIME_BAD	-1012	Clock bad on client system (not within 7 days of server)
RLM_ACT_BAD_REDIRECT	-1013	Can't write licf table

RLM_ACT_TOOMANY_HOSTID_CHANGES	-1014	Too many hostid changes for refresh-type activation
RLM_ACT_BLACKLISTED	-1015	Domain on blacklist for activation
RLM_ACT_NOT_WHITELISTED	-1016	Domain not on activation key whitelist
RLM_ACT_KEY_EXPIRED	-1017	Activation key expired
RLM_ACT_NO_PERMISSION	-1018	HTTP request denied (this is a setup problem)
RLM_ACT_SERVER_ERROR	-1019	HTTP internal server error (usually a setup problem)
RLM_ACT_BAD_GENERATOR	-1020	Bad/missing generator file (Activation Pro)
RLM_ACT_NO_KEY_MATCH	-1021	No matching activation key in database
RLM_ACT_NO_AUTH_SUPPLIED	-1022	No proxy authorization supplied
RLM_ACT_PROXY_AUTH_FAILED	-1023	Proxy authentication failed
RLM_ACT_NO_BASIC_AUTH	-1024	No basic authentication supported by proxy
RLM_ACT_GEN_UNLICENSED	-1025	Activation generator unlicensed (ISV_mklic)
RL_ACT_DB_READERR	-1026	Activation database read error (Activation Pro)
RLM_ACT_GEN_PARAM_ERR	-1027	Generating license - bad parameter
RLM_ACT_UNSUPPORTED_CMD	-1028	Unsupported command to license generator
BOA_KEY_INACTIVE	-1030	Key is not Active in BOA (probably upgraded)
RLM_EL_NOPRODUCT	-1	No authorization for product rlm_checkout() did not find a product to satisfy your request.
RLM_EL_NOTME	-2	Authorization is for another ISV The license you are requesting is in the license file but it is for a different ISV.
RLM_EL_EXPIRED	-3	Authorization has expired.
RLM_EL_NOTTHISHOST	-4	Wrong host for authorization The hostid in the license doesn't match the hostid of the machine where the software is running.
RLM_EL_BADKEY	-5	Bad key in authorization The signature in the license line is not valid i.e. it does not match the remainder of the data in the license.
RLM_EL_BADVER	-6	Requested version not supported Your application tried to check out a license at a higher version than was available e.g. you specified v5 but the available license is for v4.
RLM_EL_BADDATE	-7	bad date format -not permanent or dd-mm-yy The expiration start or issued date wasn't understood eg 316-mar-2010 or 31-jun-2010. You'd probably never see this in the field unless somebody had tampered with the license file.
RLM_EL_TOOMANY	-8	checkout request for too many licenses Your checkout request will never work because you have asked for more licenses than are issued.
RLM_EL_NOAUTH	-9	No license auth supplied to call This is an internal error.
RLM_EL_ON_EXC_ALL	-10	On excludeall list The license administrator has specified an EXCLUDEALL list for this product and the user (host etc) is on it.

RLM_EL_ON_EXC	-11	On feature exclude list The license administrator has specified an EXCLUDE list for this product and the user (host etc) is on it.
RLM_EL_NOT_INC_ALL	-12	Not on the includeall list The license administrator has specified an INCLUDEALL list for this product and you are not on it.
RLM_EL_NOT_INC	-13	Not on the feature include list The license administrator has specified an INCLUDE list for this product and you are not on it.
RLM_EL_OVER_MAX	-14	Request would go over license MAX The license administrator set a license MAX usage option for a user or group. This checkout request would put this user/group/host over that limit.
RLM_EL_REMOVED	-15	License (rlm)removed by server A license administrator removed this license using the rlmremove command or the RLM web interface.
RLM_EL_SERVER_BADRESP	-16	Unexpected response from server The application received a response from the license server which it did not expect. This is an internal error.
RLM_EL_COMM_ERROR	-17	Error communicating with server This indicates a basic communication error with the license server either in a network initilization read or write call.
RLM_EL_NO_SERV_SUPP	-18	License server doesn't support this
RLM_EL_NOHANDLE	-19	No license handle No license handle supplied to an rlm_get_attr_xxx() call or rlm_license_xxx()
RLM_EL_SERVER_DOWN	-20	Server closed connection The license server closed the connection to the application.
RLM_EL_NO_HEARTBEAT	-21	No heartbeat response received Your application did not receive a response to a heartbeat message which it sent. This would happen when you call rlm_get_attr_health() or automatically if you called rlm_auto_hb().
RLM_EL_ALLINUSE	-22	All licenses in use All licenses are currently in use and the user did not request to be queued. This request will succeed at some other time when some licenses are checked in.
RLM_EL_NOHOSTID	-23	No hostid on uncounted license Uncounted licenses always require a hostid.
RLM_EL_TIMEDOUT	-24	License timed out by server Your application did not send any heartbeats to the license server and the license administrator specified a TIMEOUT option in the ISV server options file.
RLM_EL_INQUEUE	-25	In queue for license All licenses are in use and the user requested queueing by setting the RLM_QUEUE environment variable.

RLM_EL_SYNTAX	-26	License syntax error This is an internal error.
RLM_EL_ROAM_TOOLONG	-27	Roam time exceeds maximum The roam time specified in a checkout request is longer than either the license-specified maximum roaming time or the license administrator's ROAM_MAX_DAYS option specification.
RLM_EL_NO_SERV_HANDLE	-28	Server does not know this license handle This is an internal server error. It will be returned usually when you are attempting to return a roaming license early.
RLM_EL_ON_EXC_ROAM	-29	On roam exclude list The license administrator has specified an EXCLUDE_ROAM list for this product and the user (host etc) is on it.
RLM_EL_NOT_INC_ROAM	-30	Not on the roam include list The license administrator has specified an INCLUDE_ROAM list for this product and you are not on it.
RLM_EL_TOOMANY_ROAMING	-31	Too many licenses roaming already A request was made to roam a license but there are too many licenses roaming already (set by the license administrator ROAM_MAX_COUNT option).
RLM_EL_WILL_EXPIRE	-32	License expires before roam period ends A roaming license was requested but the only license which can fulfill the request will expire before the roam period ends.
RLM_EL_ROAMFILEERR	-33	Problem with roam file There was a problem writing the roam data file on the application's computer.
RLM_EL_RLM_ROAM_ERR	-34	Cannot check out rlm_roam license A license was requested to roam but the application cannot check out an rlm_roam license.
RLM_EL_WRONG_PLATFORM	-35	Wrong platform The license specifies platforms=xxx but the for client application is not running on one of these platforms.
RLM_EL_WRONG_TZ	-36	Wrong timezone for client The license specifies an allowed timezone but the application is running on a computer in a different timezone.
RLM_EL_NOT_STARTED	-37	License start date in the future The start date in the license hasn't occurred yet e.g. today you try to check out a license containing start=1-mar-2030.
RLM_EL_CANT_GET_DATE	-38	time() call failure The time() system call failed
RLM_EL_OVERSOFT	-39	Request goes over license soft_limit This license checkout causes the license usage to go over it's soft limit. The checkout is successful but usage is now in the overdraft mode.

RLM_EL_WINDBACK	-40	Clock setback detected RLM has detected that the clock has been set back. This error will only happen on expiring licenses.
RLM_EL_BADPARAM	-41	Bad parameter to rlm_checkout() call This currently happens if a checkout request is made for < 0 licenses.
RLM_EL_NOROAM_FAILOVER	-42	Roam operations not allowed on failover server A failover server has taken over for a primary server and a roaming license was requested. Roaming licenses can only be obtained from primary servers. Re-try the request later when the primary server is up.
RLM_EL_BADHOST	-43	bad hostname in license file or port@host The hostname in the license file is not valid on this network.
RLM_EL_APP_INACTIVE	-44	Application is inactive Your application is set to the inactive state (with rlm_set_active(rh 0) and you have called rlm_get_attr_health().
RLM_EL_NOT_NAMED_USER	-45	User is not on the named-user list You are not on the named user list for this product.
RLM_EL_TS_DISABLED	-46	Terminal server/remote desktop disabled The only available license has Terminal Server disabled and the application is running on a Windows Terminal Server machine.
RLM_EL_VM_DISABLED	-47	Running on Virtual Machines disabled The only available license has virtual machines disabled and the application is running on a virtual machine.
RLM_EL_PORTABLE_REMOVED	-48	Portable hostid removed The license is locked to a portable hostid (dongle) and the hostid was removed after the license was acquired by the application.
RLM_EL_DEMOEXP	-49	Demo license has expired Detached Demotm license has expired.
RLM_EL_FAILED_BACK_UP	-50	Failed host back up - failover server released license If you application is holding a license from a failover server when the main server comes back up the failover server will drop all the licenses it is serving and you will get this status.
RLM_EL_SERVER_LOST_XFER	-51	Server lost it's transferred license Your license was served by a server which had received transferred licenses from another ay have gone down in which case your server will lose the licenses which were transferred to it.
RLM_EL_BAD_PASSWORD	-52	Incorrect password for product RLM_EL_BAD_PASSWORD is an internal error and won't ever be returned to the client - if the license password is bad the client will receive RLM_EL_NO_SERV_SUPP

RLM_EL_METER_NO_SERVER	-53	Metered licenses require server Metered licenses only work with with a license server.
RLM_EL_METER_NOCOUNT	-54	Not enough count for meter There is insufficient count in the meter for the requested operation.
RLM_EL_NOROAM_TRANSIENT	-55	Roaming not allowed Roaming is not allowed on servers with transient hostids ie dongles.
RLM_EL_CANTRECONNECT	-56	Can't reconnect to server On a disconnected handle the operation requested needed to reconnect to the server and this operation failed.
RLM_EL_NONE_CANROAM	-57	None of these licenses can roam The license max_roam_count is set to 0 This will always be the case for licenses that are transferred to another server.
RLM_EH_SERVER_TOO_OLD	-58	Server too old for this operation In v10 this error means that disconnected operation (rlm_init_disconn()) was attempted on a pre-v10.0 license server.

7.1.2 Error writing license file on Windows (error 2)

Quick solution Right click the BricsCAD icon and choose 'Run as administrator'.

Preferred solution:

1. Make sure the permissions on following folders are full access for everyone:
   - on Windows XP: %SystemDrive%\Documents and Settings\All Users\Application Data\Reprise %SystemDrive%\Documents and Settings\All Users\Application Data\Bricsys
   - on other Windows versions : %SystemDrive%\Users\All Users\Reprise %SystemDrive%\Users\All Users\Bricsys
2. If a license file exists in the 'Bricsys' folder mentioned above, make sure it is not read-only and not opened in some editor.

Symptoms

When activating a license, 'Error writing license file (2)' is shown.

Cause

The license file can not be (over)written.

7.1.3 Error writing license file on Linux (error 2)

Make sure the directory /var/bricsys exists with full write/read access for every BricsCAD user. Normally the BricsCAD installer creates this directory with proper permissions. With Custom installations (for instance using a downloaded archive without installer) it has to be created manually. Also, /var/tmp should exist with read/write access when running BricsCAD.

Symptoms

When activating a license, 'Error writing license file (2)' is shown.

Cause

The license file can not be (over)written.

7.1.4 Error writing license file on OSX (error 2)

Check the following:

- Make sure the permissions on /var/tmp/bricsys give full access for everyone.
- If a license file exists in /var/tmp/bricsys , make sure it is not read-only and not opened in some editor.

Symptoms

When activating a license, 'Error writing license file (2)' is shown.

Cause

The license file can not be (over)written.

More information

On OSX /var is a symbolic link to /private/var. So /var/tmp/bricsys, or /private/var/tmp/bricsys points to the same directory.

7.1.5 The license for this product is locked to another computer or is using an invalid hostid (error -4)

Do one of the following:

- If the folder (see 'Cause' below) was copied from another computer, or from another drive, delete the folder from your computer and activate again (see 'More Information' below).
- If the folder was not copied, it got corrupted or unreadable in another way. Make sure full read and write access rights are set on the folder and on all its subfolders. If that is the case, the resolution is also to delete the folder. Additionally, the previous activation should be revoked (1.6.14),

Symptoms

After entering my activation key, activation fails with the error message "The license for this product is locked to another computer or is using an invalid hostid. (Error -4)"

Cause

The rehostable hostid is invalid. This is a copy protected file in the folder:

- On Windows: %SystemDrive%\ProgramData\Reprise\bricsys\bricscad\ Note: This folder can be hidden, so you might have to turn on showing hidden files and folders on Windows.
- On Linux and Mac: /var/tmp/bricsys/bricscad/

More information

Warning: The rehostable hostid is locked to a computer. Do not copy the rehostable hostid folder (see Cause) from one computer to another computer.

7.1.6 License activated as administrator cannot be used by other users (error -4) (error -1)

Make sure the permissions of the following folder is set to allow full access for everyone: On Windows: %SystemDrive%\Users\All Users\Reprise %SystemDrive%\Users\All Users\Bricsys On Linux and Mac: /var/tmp/Reprise /var/tmp/Bricsys

Symptoms

I activated a license as administrator but when I run BricsCAD as another user it doesn't recognize the license. Diagnostics shows error -4: invalid hostid. or error -1 : no license found.

Cause

Error -4: The user can not read the rehostable hostid folder. Error -1 : The user can not read the Bricsys license folder.

More information

See also about error -4: The license for this product is locked to another computer or is using an invalid hostid (error -4) (7.1.5).

7.1.7 BricsCAD cannot connect to a network license server (error -17)

Please check the following: 1. Is a virus scanner running on the server blocking the RLM service? If so, unblock it. 2. Is there a firewall between BricsCAD and the server ? If so, open port number 5053 and the port number assigned to the bricsys license server. This port number is assigned dynamically when the server starts. You can see this port number on the general 'Status' page on the web interface of the RLM license server. You can fix that port number by modifying the next line in the license file: ISV bricsys into ISV bricsys port=the_port_number. After changing this, the server program (rlm.exe on Windows, rlm on Linux/Mac) needs to be shut down and restarted. If this does not solve it, add the program RLM.exe as an exception onto the Firewall exceptions. Restart rlm.exe after doing that. 3. Is there a proxy server between BricsCAD and the server? On the computer where BricsCAD is running, create following system variable(s):

- HTTP_PROXY=server:port
- (optionally) HTTP_PROXY_CREDENTIALS=username:password if the proxy server supports basic authentication.

Symptoms

We are using a network license. When BricsCAD tries to connect to the server it reports error -17.

7.1.8 Terminal server disabled (Error code -46)

You can try BricsCAD on another machine. If you want to purchase a license, you will have to purchase a network license. If you want to try the network license, contact support to request for a trial network license.

Symptoms

I try to activate a trial and the error "Terminal server disabled" is displayed, and BricsCAD does not start.

Cause

BricsCAD only runs on a terminal server with a network license, otherwise the number of users of the license is not controllable.

7.1.9 Error reading from network (error -105)

Do one of the following:

- Disable the firewall during activation. Enable the firewall again afterwards.
- Make an exception on the firewall for port 80 and url : license.bricsys.com/actpro
- If it is not possible to disable the firewall or make the exception, do a manual activation (1.6.8).

Symptoms

When trying to activate BricsCAD, I get the error message: "Error reading from network. (error -105")

Cause

A firewall is blocking internet traffic.

7.1.10 Cannot connect to the Bricsys License Activation Server (error -132) (error -136)

If all the solutions below fail, activate your license manually (1.6.7).

Symptoms

When trying to activate BricsCAD, I get one of the following error messages:

- Can't connect to the Bricsys License Activation Server. ... (error -132)
- Error in http transaction with Activation server. (Error code -136)

Cause

- error 132 only:
  - No internet connection.
  - If there is no problem with your internet connection, try again later, perhaps our activation server was down or unreachable.
- If you connect to internet through a proxy server: configure proxy settings before activating.
- if you connect to internet behind a firewall: try to disable the firewall, or add an exception to allow connection on port 80, url: license.bricsys.com/actpro
- error 136 only: Try turning off your antivirus software during activation.

7.1.11 Key already used (error -1005)

Deactivate the license (1.6.14) on one of the computers where the license was activated. If you cannot deactivate it, please contact Support. Indicate clearly which license key you want to deactivate, and why you couldn't deactivate it:

- Because the computer cannot be used anymore. If you still have the .lic file, please attach it to the support request. If you don't have the .lic file, and you have a single license, and it is also activated on another computer, then attach the .lic file from that computer, indicating that that is the activation which should not be deactivated. Location of the .lic file:
  - on Windows: %SystemDrive%\ProgramData\Bricsys\
  - on Linux and Mac: /var/tmp/bricsys/
- Because the license was activated on the website, and the 'Deactivate' button is disabled in BricsCAD. Attach either the .lic file, or the hostid of the computer which was used to activate the license on our website.

Symptoms

Failed to activate a license key, error message is "Key already used (error -1005)"

Cause

The license key has already been activated on the maximum allowed number of computers.

7.1.12 Manual license activation fails with (error -1007)

You have to paste the complete hostid, including the prefix disksn=: disksn=OCZ-U43M095U73BO3T5D

Symptoms

I pasted my hostid and tried to activate but the answer was: Oops. Something went wrong. Please try again or contact us. Error creating license. status=-1007 Invalid hostid type

Cause

If the hostid is a disk serial number, it is listed in BricsCAD like this: disksn=OCZ-U43M095U73BO3T5D If you use only the part OCZ-U43M095U73BO3T5D on the website, you will get this error.

7.1.13 Unknown error (error -1030)

Enter a valid license.

Symptoms

When a try to activate my license I get an error message "Unknown error (error -1030)".

Cause

One possible cause is that the license is an old license that has been upgraded. Upgraded licenses are not valid and cannot be activated anymore.

More information

See the Where can I find my licenses? (7.5.1) article.

7.2 Network Licenses

7.2.1 What is a network License file?

A nework license file is a text file that contains the floating license keys and is placed on a read/write network location, e.g. in the Bricsys office in Gent there is such a file on: \\autoinstaller\public\NetworkLicense.lic Users who want to use the license pool, enter the path to this file in the "Enter License Key" dialog. A radio button was added to choose between a regular license key or a network license file. The file contains as many license keys as the requested number of floating licenses, e.g. for 5 licenses it could be this file : KZV6-Z6MB-MQ3N-XYUV-EFWA-DNHG $ 9YKR-YKA2-DBPR-GDVS-MWZG-66HE $ D6H3-K2KX-5XBV-MA7G-9YG8-ZTWV $ WV6W-DKB6-ZDX3-UZYA-9G3M-ZVWN $ 16YG-WVYJ-BZK7-WK6N-VZ3W-1DAV $ The dollar sign after a key means that the key is not in use. When a BricsCAD session is started, it looks for a license key in the file that follows these 3 conditions:

1. The user type is "Network License"
2. The license key matches the product, language, platform, version, etc., just like a regular license key.
3. One of the following is true:
   - After the key there is a space + a dollar sign
   - After the key there is a space + the mac address of the machine this BricsCAD session is running on.

If it finds such a key, BricsCAD starts. If the key was free (dollar sign), then it writes the mac address instead of the dollar sign to lock it. When BricsCAD shuts down, it replaces the mac address again by the dollar sign. Note: Do not use the keys from the example : these are not valid license keys.

Symptoms

BricscCAD installs LicenseManager.dll, which supports floating network licensing.

Cause

How does it work?

More information

If BricsCAD crashes or is closed without access to the network, then the license key remains locked, until BricsCAD is closed again that same machine, with access to the network. IMPORTANT :

- It is not possible to lock a key and migrate it to a machine to run BricsCAD when not connected to the network. (e.g. it is not possible to use it on a laptop when this laptop is not connected to the network)
- The user on the client machine where BricsCAD is running, has to have write access to the shared network drive where the network license file is placed.
- A license key with user type 'Network License', does only work when used in a network license file. It can not be entered as a regular license key. Vice versa, a regular license key (User type 'Single User' or 'Volume License') can not be used in a network license file.

7.2.2 Network license server : Service install failed.

Do the following:

1. Close the DOS Window where rlm.exe is running.
2. Right click the shortcut 'License Server' and choose 'Run as Administrator'
3. Open the web interface and try again to install the service.

Symptoms

When trying to install the network license server as a service, it fails with this message: Service install failed. Error: Access to Service Control Manager denied.

Cause

The process of the network license server (rlm.exe) does not have administrator rights.

7.2.3 License Pooling

Editing the options

The options can be edited in 2 ways:

- in the bricsys.opt file, located in the Network License Manager installation folder.
- on the webinterface of the Network License Manager.
  - Browse to http://localhost:5054 on the license server.
  - Click "Status" in the menu on the left side.
  - Click "bricsys" in the OPTIONS column for the bricsys ISV row.

Once edited, Reread/Restart the license server.

Commonly used options

Groups can be used to define a list of usernames, hostnames or IP-addresses. The name can later be used to apply rules for that group. **GROUP** Defines a group of usernames. Syntax: GROUP name list-of-usernames Example: GROUP engineers userA userB userC **HOST_GROUP** Defines a group of hostnames. Syntax: HOST_GROUP name list-of-hostnames Example: HOST_GROUP firstFloor machineA machineB machineC **INTERNET_GROUP** Defines a group of IP-addresses. Syntax: INTERNET_GROUP name list-of-ip-addresses Example: INTERNET_GROUP networkGhent 192.168.1.* 192.168.2.* The wildcard character (*) can be used in IP addresses. **RESERVE** Reserve a number of licenses to a specific (group of) user(s). Syntax: RESERVE num product user|host|group|host_group|internet|intern who [id=nnn] Example: RESERVE 20 bricscad GROUP engineers **MAX** Limit the number of licenses available to a specific (group of) user(s). Syntax: MAX num product user|host|group|host_group|internet|internet_group|project who [id=nnn] Example: MAX 5 bricscad HOST_GROUP firstFloor **INCLUDE** Only allow licenses for a product to a specific (group of) user(s). Anyone not specified by the INCLUDE line is not allowed to use the product. Syntax: INCLUDE product userhost|group|host_group|internet|internet_group|project who [id=nnn] Example: INCLUDE bricscad GROUP bricscadusers **EXCLUDE** Disallow licenses for a product to a specific (group of) user(s). Syntax: EXCLUDE product user|host|group|host_group|internet|internet_group|project who [id=nnn] Example: EXCLUDE bricscad INTERNET_GROUP 1.1.*.* More options can be found in the RLM enduser manual under the paragraph "The ISV Options File"

Identifying a license file

Since V15, a new feature in the Reprise license manager allows you to add a '_id' field in your license file. With this '_id' you can identify each license file as a separate license pool. When specifying an [id=nnn] parameter for an added OPTION, that OPTION will only have effect on the corresponding license file. Usage Example: You have 2 licenses, one with 10 seats for BricsCAD Pro, and one with 10 seats for BricsCAD Platinum, and want to specify which users can use which level. **THE LICENSE FILES** Pro License HOST host_name ethernet_mac 5053 ISV bricsys LICENSE bricsys bricscad 15 permanent 10 share=uh contract=1 options="LA:xx_XX TY:FCO LE:PRO" _ck=6a06665467 sig="" HOST host_name ethernet_mac 5053 ISV bricsys LICENSE bricsys bricscad 15 permanent 10 share=uh contract=1 options="LA:xx_XX TY:FCO LE:PRO" _id=1 _ck=6a06665467 sig="" Platinum License HOST host_name ethernet_mac 5053 ISV bricsys LICENSE bricsys bricscad 15 permanent 10 share=uh contract=1 options="LA:xx_XX TY:FCO LE:PLA" _ck=6a06665467 sig="" HOST host_name ethernet_mac 5053 ISV bricsys LICENSE bricsys bricscad 15 permanent 10 share=uh contract=1 options="LA:xx_XX TY:FCO LE:PLA" _id=2 _ck=6a06665467 sig="" Now the Pro license is defined by id=1, and the Platinum license by id=2. **THE OPTIONS** If now, for example, you would like to only allow engineers in your firm to use the Platinum version, this can be done by adding the following to the options. GROUP engineers userA userB userC INCLUDE bricscad GROUP engineers id=2 Symptoms I want to adjust the way my licenses are pooled. More information http://www.reprisesoftware.com/RLM_Enduser.html

7.2.4 Add BricsCAD to an existing RLM setup

Do the following:

- Download our NetworkLicenseInstaller (1.6.16)
- Install the package, making sure that the checkboxes prompted on installation are not checked.
- Obtain your license file in one of 2 ways:
  - Run actNetworkLicense.exe (installed in C:\Program Files (x86)\Bricsys\Bricsys Network License Manager), which generates a Bricsys.lic file in the folder specified in the activation dialog.
  - Do a manual activation, as described in the BricsCAD Help.
- Copy the following files into your RLM install directory:
  - bricsys.set (found in C:\Program Files (x86)\Bricsys\Bricsys Network License Manager)
  - The license file obtained by the previous step.
  - OPTIONAL: replace the rlm.exe you have installed with our version of rlm.exe (some features will not be available on an older version).
- Perform a Reread/Restart of your RLM instance.

Symptoms

I already have a Reprise License Manager installed on my system. How do I add BricsCAD to my setup?

7.2.5 Where is the license file on a network license server?

The license file is normally stored in the network license manager installation folder, on Windows this usually is: C:\Program Files (x86)\Bricsys\Bricsys Network License Manager. The license file is named 'Bricsys.lic' by default. If multiple license keys are activated on this server, these are stored in different license files by default. They are named 'Bricsys.lic', Bricsys2.lic', etc...

Symptoms

Where can I find the license file on a network license server?

7.2.6 How to use two Network licenses with different levels

Do the following:

- Rename your license files so that when sorted alphabetically, your Pro license file is listed before the Classic license file.
- Open the web interface, go to Status, click on the 'bricsys' button in the 'Options' column and enter this in the text field (say you have 20 Pro licenses):
  - GROUP Pro user1 user2 user3 etc..
  - RESERVE 20 bricscad GROUP Pro
- Click on the 'Update Options' button.
- Reread the server.

Now the first 20 licenses = the Pro licenses, are reserved for the 'Pro' group.

Symptoms

I have two types of Network licenses, e.g. Classic and Pro, on the same license server. I want some users to allow to use Pro, others Classic.

More information

- Flexible licensing
- RLM License Administration

7.2.7 How to move a network license to another server

Do the following:

1. Revoke the license (1.6.14).
2. Activate the license on your new server.
3. Shut down the license manager on the old server and delete the license file on the old server.

Symptoms

I want to move my network license to another server.

More information

The number of revocations is limited.

7.2.8 Network license on Linux

The shared folder needs to be mounted on the client's linux machine in order to select the file. Then the path to the file is in the same format as if the file would be located on the machine itself. How to mount a shared folder ? It is best to mount it permanently, so that every time the system reboots, BricsCAD can find the network license file. Otherwise BricsCAD will not start. To mount a folder permanently, a line should be added in the file /etc/fstab. The exact contents of the line depends on the type of folder and machine the folder is on. Below are two examples :

- //x.x.x.x/path/to/folder1 /media/mount-folder1 cifs ro,user=DOMAIN/user,uid=1000,gid=1000 0 0
- //y.y.y.y//path/to/folder2 /media/mount-folder2 cifs rw,user=DOMAIN/user,uid=1000,gid=1000,username=loginname, 0 0

x.x.x.x and y.y.y.y are the IP addresses of the machine with the shared folder. Please consult your Linux documentation for more detailed information about mounting drives and folders.

Symptoms

When selecting the location of a network license file, it is not possible to browse the network (like it is on Windows).

7.3 Installation

7.3.1 What are the BricsCAD minimum system and hardware requirements?

See also Recommended hardware requirements (7.3.2). This item is about minimal requirements.

Operating systems

- Windows 10 or higher (32 and 64 bits)
- Windows 8 or higher (32 and 64 bits)
- Windows 7 (32 and 64 bits)
- Windows Vista with Service Pack 2 or later (all editions except Starter Edition)
- Windows Server 2008 R2
- Windows Server 2008 with Service Pack 2 or later
- Mac OSX 10.9 or higher
- Ubuntu 14.04 or higher (*)
- openSUSE (*)
- Fedora (*)

Processor

- 1 GHz processor or faster, or compatible processor.

Memory

- Next to the memory required by the operating system, BricsCAD requires 256 MB (1 Gb or more recommended).

Hard Drive

- 250 MB for program files + 1 GB free space.

Display

- 1024 x 768 XGA with true color (minimum)
- Supported GPU (**): see below for more information on supported chipsets for GPU acceleration for non-wireframe render modes such as realistic rendering. Please note that non-wireframe render modes and all other features of BricsCAD can still be used without hardware acceleration.

More information

(*) Supported Linux distribution versions: Bricsys has chosen to support Ubuntu, openSUSE and Fedora. BricsCAD (Linux) V16,V17 is built with gcc 4.8.2 on Ubuntu 14.04 LTS. As a result the minimum required c++ runtime (libstdc++) is 4.8.2. In practice, BricsCAD (Linux) can run on almost any distribution that is newer than Ubuntu 14.04. We receive many support requests for other distributions. As a rule of thumb, if we can reproduce the reported issue in one of the supported distributions, we provide support for it. (**) BricsCAD's non-wireframe render modes are based on RedSDK technology from Redway3D®. GPU-acceleration for these render modes requires a supported GPU (graphic processing unit), either on a video card or on the motherboard.

1. On Windows, all graphic cards from NVIDIA, ATI and INTEL are supported by RedSDK
2. On Linux, 3D graphics hardware acceleration in RedSDK is supported on the following video chipsets:
   - NVIDIA cards. It is advised to use the latest recommended driver from NVIDIA.
   - ATI cards. It is advised to use the latest recommended driver from ATI/AMD.
3. 3D graphics hardware acceleration in RedSDK on Linux is NOT supported on:
   - INTEL cards. As opposed to ATI and NVIDIA, 3D hardware acceleration in linux drivers for INTEL cards is relatively new. So far we do not yet officially support 3D hardware acceleration on INTEL cards, although we are working on it.
   - Laptops with dual graphics, although it happens to work on some dual graphics systems using recent versions of proprietary NVIDIA drivers.

7.3.2 What are the recommended system and hardware requirements for BricsCAD

The way dwg files are structured and the way dwg entities depend on each other and affect each other, makes it really difficult to process them using multiple parallel threads. Although BricsCAD meanwhile is capable to e.g. load drawings and regenerate display objects using multiple threads, today the majority of the processing that occurs during a BricsCAD session is still executed in a single-thread. What does this mean? Consider a typical processor with 4 physical cores, which usually will have the double number of logical cores: 8. During most of a BricsCAD (or AutoCAD) session, only 1 of these logical cores will be used, resulting in a maximum processor load of 12.5 % Although we continue our efforts to parallelize more processes, that is how it is today. Hence, the part of processor performance that matters most is the Single Thread performance. There are specialized hardware benchmark sites where such processor information can be found, a good one is the Passmark site - http://www.cpubenchmark.net/overclocked_cpus.html There you can see that e.g. the high-end Xeon E5-2699 v3 @ 2.30GHz with its impressive 18 physical cores and equally impressive 4200 $ price tag, has a Single Thread performance Rating (STR) of 1701. This is significantly lower than e.g. the i7-4790K @ 4.00GHz with its STR of 2530 and its 340 $ price tag. In other words, 50 % better performance and less than 1/10 the price… We recommend to look for a fast i7 processor with 4 physical cores and high STR score. Concerning hard drives: we recommend a fast SSD primary drive combined with a fast SATA as secondary drive. 16 Gb of RAM will be sufficient for most tasks, but given the relatively low price, it may be interesting to install more and be prepared for handling large projects. The GPU's on most graphic cards found in today's computers will handle editing tasks of 3D models using a 'rendered' visual style with satisfactory performance. It is important to know that to update views of 3D models during editing, the bottleneck usually is at the CPU side, not at the GPU side. The time when a high-end GPU will make a significant difference is when using the RENDER command to generate images.

Symptoms

This item is about recommended hardware. See also: What are the BricsCAD minimum system and hardware requirements? (7.3.1)

More information

Please be aware that a hardware change is often the last option to consider when addressing performance issues. Changes in settings or changes in drawing structure usually have a far larger impact.

7.3.3 Download recent and previous BricsCAD release

1. It is necessary to **register** and **login** first.
2. Most recent release: Go to the **Download** page. For older releases: Click the **Show old releases** link on the **Download** page.
3. Select the platform, language and version you want to download.
4. Check the **I agree with the terms of use** box.
5. Click the **Download** button.

7.3.4 I cannot install / run VBA

- BricsCAD versions V17 or higher: After installing BricsCAD, the installation includes a separate installer (BricsCAD-VBA-Runtime.exe) located in the folder VBA of the BricsCAD installation. This installer still needs to be explicitly executed (=run) in order to make the local BricsCAD installation 'VBA-ready'.
- Install BricsCAD Pro or Platinum. VBA will be installed, also in trial mode.
- BricsCAD versions V14 to V16: Install the 32-bits version.
- BricsCAD versions before V14: If you like to evaluate BricsCAD's VBA environment, please contact us.

Symptoms

I cannot install / run VBA.

Cause

- BricsCAD versions V17 or higher: need to run the BricsCAD-VBA-Runtime.exe installer.
- BricsCAD versions V14 to V16: A 64-bit BricsCAD version has been installed. However VBA only works on 32-bits versions of BricsCAD.
- BricsCAD versions before V14: VBA is not installed in trial mode.
- BricsCAD Classic is installed, while VBA is installed only with the Pro or Platinum version.

7.3.5 When I upgrade to the latest build will I lose my registration info?

No. Your registration info is retained even if the update requires to uninstall the previous version.

7.3.6 ROAMABLEROOTFOLDER and LOCALROOTFOLDER

When BricsCAD starts up, the following three steps are performed (conditionally) : **Step 1** ROAMABLEROOTFOLDER and LOCALROOTFOLDER in 'HKCU\Software\Bricsys\BricsCAD\V20x64\en_US\Settings' are generated:

- ROAMABLEROOTFOLDER = value of 'AppData' in key 'HKCU\\Software\\Microsoft\\Windows\\CurrentVersion\\Explore Folders' + subfolders '\Bricsys\BricsCAD\V20x64\en_US\'
- LOCALROOTFOLDER = value of 'Local AppData' in key 'HKCU\\Software\\Microsoft\\Windows\\CurrentVersion\\Explor Folders' + subfolders '\Bricsys\BricsCAD\V20x64\en_US\'

Triggers step 1:

- LOCALROOTFOLDER : the setting is empty, the folder does not exist, the folder has no subfolders.
- ROAMABLEROOTFOLDER : the setting is empty, the folder does not exist, the folder has no subfolder named 'support' or this subfolder contains no files.

Step 2 Files are copied from INSTALLFOLDER\UserDataCache to user folders:

- ("*.dwt") from userdatacache\templates to LOCALROOTFOLDER\templates
- ("*.*") from userdatacache\templates\en_US to LOCALROOTFOLDER\templates
- ("*.*") from userdatacache\plotstyles to ROAMABLEROOTFOLDER\plotstyles
- ("*.*") from userdatacache\plotconfig to ROAMABLEROOTFOLDER\plotconfig
- ("*.*") from userdatacache\support to ROAMABLEROOTFOLDER\support
- ("*.*") from userdatacache\support\en_US to ROAMABLEROOTFOLDER\support

Triggers step 2:

- either LOCALROOTFOLDER or ROAMABLEROOTFOLDER setting was created in step 1.
- setting 'VersionCustomizableFiles' in 'HKCU\Software\Bricsys\BricsCAD\V20x64\en_US\Settings' does not exist or has a value smaller than the value hard coded into the current running version of Bricscad. (i.e. on a new installation or after an update)

Step 3 System paths, if empty, are initialized:

- PLOTSTYLEPATH = ROAMABLEROOTFOLDER\plotstyles
- PLOTCFGPATH = ROAMABLEROOTFOLDER\plotconfig
- SRCHPATH = ROAMABLEROOTFOLDER\support;INSTALLFOLDER\support;INSTALLFOLDER\Fonts;INSTALLFOLDER\H
- TEMPLATEPATH = LOCALROOTFOLDER\templates
- DRAWINGPATH = MYDOCUMENTSFOLDER
- BLOCKSPATH = MYDOCUMENTSFOLDER
- RECENTPATH = MYDOCUMENTSFOLDER
- XLOADPATH = MYDOCUMENTSFOLDER

Triggers step 3.: This step is always performed. Empty paths are created .

Symptoms

When and how does BricsCAD initialize and use ROAMABLEROOTFOLDER and LOCALROOTFOLDER.

More information

TIPS to use ROAMABLEROOTFOLDER and LOCALROOTFOLDER. On standard installations, BricsCAD initializes these registry keys, and performs steps 1 - 3. To change this behavior, you can specify your own preferred folders by creating these keys in the registry : ROAMABLEROOTFOLDER and LOCALROOTFOLDER in 'HKCU\Software\Bricsys\BricsC If you make sure that the folders exist and that they have this folder structure:

- LOCALROOTFOLDER\templates
- ROAMABLEROOTFOLDER\plotstyles
- ROAMABLEROOTFOLDER\plotconfig
- ROAMABLEROOTFOLDER\support (not empty folder)

then BricsCAD initializes all paths automatically into these folders. (see Step 3) Notes:

- For version V1x,... please replace V20 by V1x. For other languages, e.g. de_DE, please replace en_US by de_DE.
- It is possible to override ROAMABLEROOTPREFIX with a new path. The new path will be accepted if the matching folder contains a subfolder "support" with at least one file in it, just as is the case with ROAMABLEROOTFOLDER. Otherwise the path will be reset to the default.
- LOCALROOTPREFIX can also be overridden. The new path should contain at least one subfolder, otherwise the path is reset to default.

7.3.7 I believe I got a bad install, do I have to uninstall and do a full reinstall

No, you do not need to uninstall first. Just run the installer again and choose Repair at the start of the installation process. Then click the Next button and follow the instructions.

More information

When you run the installer, the software checks which version is currently installed.

- If this version is more recent than the one you are trying to install, the installation procedure is aborted automatically.
- If the version of the installer is more recent, the installation procedure updates the software.
- If the versions are the same you are prompted to either Modify, Repair or Remove the current installation.

The above assumes that the installation is bad. Sometimes however there is a problem in the configuration (the cui file for instance, and the user profile stored in the registry) and this is not fixed by reinstallation. Often reinstallation is not even required or helpful and just a clean reinitialization is needed. This can be done by cleaning the userfiles and cleaning the BricsCAD userprofile . This is best done while BricsCAD is not running.

- The program stores userfiles in the path stored as ROAMABLEROOTFOLDER. An example of a typical path is C:\Users\username\AppData\Roaming\Bricsys\BricsCAD\V18x64. The program also stores templates in LOCALROOTFOLDER , and a typical path used for that is C:\Users\username\AppData\Local\Bricsys\BricsCAD\V18x64 In order to reset the program in a more thorough manner these folders have to be emptied. Windows explorer may have set these folders as invisible. See also: ROAMABLEROOTFOLDER and LOCALROOTFOLDER (7.3.6)
- The userprofiles are stored in the registry can be managed with the standalone UserProfileManager (6.24.51) utility. This allows to delete and add BricsCAD profiles.

7.3.8 Silent install with MSI installer

See Silent Installation (1.6.2).

Symptoms

This topic explains how to perform so-called silent installation with a MSI installer*.

Cause

The user interface of an MSI installer* typically queries the target system and displays an installation wizard (Setup Wizard) which enables the user to change various options that will affect the installation. The same MSI can also perform a so-called 'quiet mode' or 'silent mode' installation whereby the User Interface of the Setup Wizard gets suppressed. This is done by running the msiexec.exe command-line utility with the /qn (or /qb or /qr) option and specifying on the command line all the information that the wizard would normally gather. Therefore, any actions that occur within the user interface sequence will not be performed during a 'silent' installation.

More information

See Command line options for msiexec.exe on the Microsoft site. * Windows Installer (aka Microsoft Installer .msi).

7.3.9 Install more than one BricsCAD version on the same computer

Windows To install different versions of the same major release version next to each other:

1. In Windows Explorer, make a copy of the BricsCAD installation folder. (by default: C:\Program Files\Bricsys\Bricscad Vxx) The copy is best placed in the same parent folder as the original. (by default: C:\Program Files\Bricsys)
2. Rename the copied folder according to the BricsCAD version (e.g. BricsCAD 20.2.05).
3. Run the installer of the higher version, which will replace the current version in the BricsCAD installation folder.
4. Optionally, place a shortcut to Bricscad.exe in the copied folder on your desktop. Rename the shortcut according to the BricsCAD version (e.g. BricsCAD 20.2.05).

Linux and Mac Multiple BricsCAD versions can be installed in a similar way.

Symptoms

When I install a newer version of BricsCAD, the previous version is replaced and upgraded. Instead I would like to keep my previous version and install the newer one next to it.

More information

Note that BricsCAD installs and runs MAJOR versions (V19, V20, ...)independently. Also x86 or x64 versions are installed at different locations and are effectively different applications. Please notice rhe current article is a about side-by-side installation of multiple BricsCAD versions with different MINOR number of the same MAJOR version. The BricsCAD installation procedure refuses to install a lower version than the one that is currently installed in the default BricsCAD installation folder. If you want to install such version, you must first uninstall the higher version. After you have installed the lower version you can use the above procedure to install the higher version next to the lower version.

7.3.10 BricsCAD registry structure

The language version of BricsCAD is defined by the presence of a subfolder next to bricscad.exe, with a name that represents a valid locale, i.e. of the format 'la_CO', 'la' being two lowercase letters specifying the language, 'CO' two uppercase letters specifying the country. Anything that BricsCAD writes/reads in the registry is first subdivided per major version (V12,V15,..) and platform: e.g. V15 for a 32 bit version and V15x64 for a 64 bit version, written as VX below, then per language (en_US, fr_FR, .. written as 'la_CO' below). - This value in the registry contains the most recently used major version of BricsCAD: CURVER in HKEY_CURRENT_USER\Software\Bricsys\Bricscad
- This value in the registry contains the most recently used language for Bricscad VX: CURVER in HKEY_CURRENT_USER\Softw
- This value in the registry contains the most recently installed language for BricsCAD VX: CURVER in HKEY_LOCAL_MACHINE
- all BricsCAD VX la_CO user settings and profiles can be found in : HKEY_CURRENT_USER\Software\Bricsys\Bricscad\VX\la_
- all BricsCAD VX la_CO installation information can be found in : HKEY_LOCAL_MACHINE\Software\Bricsys\Bricscad\VX\la_
- Below is a list of available languages for BricsCAD. bg_BG cs_CZ de_DE en_US es_ES fr_FR hu_HU it_IT ja_JP ko_KR lt_LT mk_MK pl_PL pt_BR ro_RO ru_RU sl_SI vi_VN zh_CN zh_TW

Symptoms

Overview of BricsCAD registry structures, for all major versions and languages.

More information

Registry settings and files installed by BricsCAD (7.3.11)

7.3.11 Registry settings and files installed by BricsCAD

After a new installation

Note 1: in VX.Y.Z, X.Y.Z are major, minor and revision version number, e.g. V20.2.05 Note 2: [x] is x64 for a 64 bit version and an empty string for a 32 bit version Note 3: en_US is to be replaced by the corresponding notation for another language, e.g. de_DE, ja_JP, ...
REGISTRY Nothing is written in HKEY_CURRENT_USER. Following info is written in HKEY_LOCAL_MACHINE: HKEY_LOCAL_MA
: CURVER="en_US" HKEY_LOCAL_MACHINE\Software\Bricsys\Bricscad\VX[x]\en_US : FullVersion="X.Y.Z" InstallDir="%Insta
%Installdir% is the folder chosen by the user during installation. FILES Files are installed in %Installdir% only.

The first time BricsCAD runs

REGISTRY All BricsCAD's configuration settings are initialized with default values, and when BricsCAD closes, they are written to the registry in HKEY_CURRENT_USER. Here are the most important values, related to files and paths:

LocalRootFolder and RoamableRootFolder HKEY_CURRENT_USER\Software\Bricsys\Bricscad\VX[x]\en_US\Settings
On Windows XP: LocalRootFolder=C:\Documents and Settings\%username%\Local Settings\Application Data\Bricsys\Bricsc
RoamableRootFolder=C:\Documents and Settings\%username%\Application Data\Bricsys\Bricscad\VX\en_US On
other Windows versions: HKEY_CURRENT_USER\Software\Bricsys\Bricscad\VX[x]\en_US\Settings LocalRoot-
Folder=C:\Users\%username%\AppData\Local\Bricsys\Bricscad\VX[x]\en_US\ RoamableRootFolder=C:\Users\%username
The prefixes for these folders (i.e. the path before \Bricsys), are looked up in the registry, in the key : HKEY_CURRENT_USER\Sc
Folders values: "Local AppData" for LocalRootFolder, "AppData" for RoamableRootFolder. e.g. On Windows XP :
Local AppData=C:\Documents and Settings\%username%\Local Settings\Application Data AppData=C:\Documents
and Settings\%username%\Application Data e.g. On other Windows versions : Local AppData=C:\Users\%username%\AppDa
AppData=C:\Users\%username%\AppData\Roaming

Search paths The above folders are now used as default values for following search paths: (note that in the following text %RoamableRootFolder%, %LocalRootFolder% and %Installdir% are used, but BricsCAD does not store these indirections: the expansion to the full path is stored. HKEY_CURRENT_USER\Software\Bricsys\Bricscad\VX[x]\en_US\
PlotCfgPath=%RoamableRootFolder%\plotconfig\ PlotStylePath=%RoamableRootFolder%\plotStyles\ SRCHPATH=%Roama
TemplatePath=%LocalRootFolder%\templates\ Note: BricsCAD searches for default.cui and default.pgp using SRCHPATH. FILES When BricsCAD starts up for the first time, files are copied: (Plotter Configuration shortcut) from: %InstallDir%\UserDataCache\PlotConfig to : %RoamableRootFolder%\plotconfig\ (ctb and stb files) from: %InstallDir%\UserDataCache\PlotStyles to : %RoamableRootFolder%\plotStyles\ (cui, pgp, fmp, lin, pat, unt files) from: %InstallDir%\UserDataCache\Support\en_US to : %RoamableRootFolder%\support\ (dwt files) from: %InstallDir%\UserDataCache\Templates\en_US to: %LocalRootFolder%\templates\

When BricsCAD is updated to a new version

REGISTRY The following information in the registry is used by BricsCAD to determine if your version can be updated, and where it was installed. The update will be installed in the same folder. At the end of the installation, the "FullVersion" field is updated. HKEY_LOCAL_MACHINE\Software\Bricsys\Bricscad\VX[x]\en_US: FullVersion="X.Y.Z" InstallDir="%Installdir%" FILES More information in Local support files (7.3.12).

Symptoms

Where does BricsCAD install files? What and where does BricsCAD write in the registry upon installation? This article is probably interesting for Citrix administrators.

More information

BricsCAD registry structure (7.3.10) Install and use BricsCAD on a Citrix server (7.3.13)

7.3.12 Local support files (default.pgp, default.cui) are missing or out of date

Where does BricsCAD copy these files? The files are copied to the folders whose path is stored in system settings LOCALROOTPREFIX and ROAMABLEROOTPREFIX. The values can be found in the settings dialog or by typing the names on the commandline. The paths typically point to subfolders of C:\Documents and Settings\%USERNAME%\Application data\Bricsys\Bricscad and C:\Documents and Settings\%USERNAME%\Local Settings\Bricsys\Bricscad The program search path (variable SRCHPATH) is also constructed from these settings so that the menufile, alias file and so on are automatically found. When the menufile cannot be found three things need to be compared:

- What is the value of LOCALROOTPREFIX and ROAMABLEROOTPREFIX.
- What is the value of SRCHPATH.
- Maybe the default.cui etc. files have been copied to a different path.

Do they exist in another subfolder in 'C:\documents and settings'? Do they exist for the other users of the machine?

When does BricsCAD copy these files? 1. When one of these values in the registry is missing or empty: HKEY_CURRENT_USE HKEY_CURRENT_USER\Software\Bricsys\Bricscad\V8\languageCode\Settings\RoamableRootFolder In this case all support files are copied, overwriting any file that already exists. 2. When (after installing an update) BricsCAD's internal value of VersionCustomizableFiles is higher than this value in the registry: HKEY_CURRENT_USER\Software\Bricsys\ In this case, if a certain file already exists, the central data-cache file will only be copied if it is newer, and in case the existing file was modified, the user will be asked if it is ok to overwrite it.

Symptoms

On startup the program shows a dialog "Unable to open program parameter file default.pgp." The menu file (default.cui) and the aliases file (default.pgp) are not available.

Cause

All support files are installed in the BricsCAD program folders. Some of these will be used directly by BricsCAD (e.g. Fonts), but the menu file default.cui, the default.pgp alias file, the ctb files, the templates and others are all copied from a subfolder of the program folder, called 'userDataCache' folder to the current user folder. If the program searches for these files in the wrong location, the above error dialog is raised.

More information

Both of the update actions mentioned above will be triggered by editing/deleting the corresponding registry keys while BricsCAD is closed. The next time BricsCAD starts up it will copy the files again. Using support files from the user's local support files folder, is the default behaviour of BricsCAD. This can be changed by pointing the SRCHPATH system variable to some other folder, but note that the copy actions described in 1. and 2. above, will not be influenced by such a change to SRCHPATH.

7.3.13 Install and use BricsCAD on a Citrix server

Do not run BricsCAD when the citrix server is in 'install' mode. If you did, erase the Bricsys registry subtree under HKEY_LOCAL_MACHINE\Software\Microsoft\Windows NT\Terminal Server\ before other users log on.

Symptoms

I installed BricsCAD on a citrix server, logged in as administrator. When I start BricsCAD logged in as a normal user, the following problems arise:

- Access violations when copying files to C:\Documents and Settings\ADMINISTRATOR\...
- Unable to load program parameters file (default.pgp), and default.cui. BricsCAD starts up with an empty user interface.

Cause

When installing BricsCAD on the server, probably the server is running in "Install mode". This is OK, but you should NOT RUN BricsCAD while in install mode. When BricsCAD runs on a terminal server in install mode, this registry key is initialized : HKEY_CURRENT_USER\Software\Bricsys\Bricscad\V8\en_US\Settings with: RoamableRootfolder and LocalRootFolder, pointing to C:\Documents and Settings\ADMINISTRATOR\... Now because we're running in "Install mode", all Bricsys' registry keys are copied to: HKEY_LOCAL_MACHINE\Software\Microsoft\Windows NT\Terminal Server\.... When a user logs on, these registry entries are copied to the user's HKCU registry. So, when BricsCAD starts up, the RoamableRootfolder and LocalRootFolder are not initialized to the user's Documents and Settings, but re-use the administrator's values, i.e. c:\Documents and Settings\ADMINISTRATOR\.. , where this user most probably has no access.

More information

Registry settings and files installed by BricsCAD (7.3.11)

7.3.14 Bricscad on 64bit Linux systems

(1) On 64 bit Ubuntu systems, use the "--force-architecture" flag at commandline to install Bricscad (Linux), for instance, like this: dpkg --force-architecture -i Bricscad-V12.1.14-1-en_US.deb Alternatively, our tar.gz version can be downloaded and unpacked to /opt/bricsys/bricscad/v12/. Missing dependencies need to be installed manually. Missing dependencies can be listed using ldd (see More Information). (2) On Fedora use the following command to install some additional packages: yum install qt-x11.i686 gtk2.i686 freetype.i686 On OpenSuse use the following command to install some additional packages: zypper install libexpat1-32bit libgcc44-32bit libjpeg-32bit libpng12-0-32bit libstdc++44-32bit libqt4-x11-32bit cups-libs-32bit gtk2-32bit freetype2-32bit The listed packages are sufficient to install the missing libraries.

Symptoms

(1) Installation of Bricscad (Linux) using the DEB installer on a 64 bit Ubuntu version 11.10 or newer fails. (2) After installing Bricscad (Linux) using the RPM installer on a 64 bit Fedora or OpenSUSE Bricscad (Linux) fails to start.

Cause

(1) The Bricscad (Linux) DEB installer does not work as-is on the newest 64 bit Ubuntu versions. (2) The Bricscad (Linux) rpm installer is not completely self-serving for 64 bit systems. It relies on some 32 bit libraries that are not automatically installed by our RPM installer on 64 bit systems. This issue is caused by providing the same RPM for both 32 and 64 bit. While it is possible to make an RPM that behaves differently on 32 / 64 bit, we lack experience in doing so. It is something we wish to study and implement in the future.

More information

Running Bricscad from commandline yields more feedback about startup failures. If the problem persists even though all required libraries are found, please run Bricscad from the commandline to review the commandline output. To do so, open a terminal and enter: cd /opt/bricsys/bricscad/v11 LD_LIBRARY_PATH=. ./bricscad The missing libraries can be listed by using ldd in the Bricscad installation folder. To do so, open a terminal and enter: cd /opt/bricsys/bricscad/v11/ LD_LIBRARY_PATH=. ldd -r ./bricscad | grep "not found" The libraries that are not found, need to be installed in addition to the Bricscad RPM.

7.3.15 Remove Windows Registry entries

Normally the Uninstall procedure will clear all Windows Registry Entries made by the BricsCAD installation. That is: in the HKEY_LOCAL_MACHINE part of the registry. HKEY_CURRENT_USER is only accessed by the application, not by the installer. Uninstalling will not remove keys from HKEY_CURRENT_USER. One of the reasons for that is that the user that performs (un)installation, is often another user than the one that uses the application. CAUTION: Unless you are familiar with using the registry editor, and have a pressing reason to change these registry keys, you are advised not to modify or delete these keys. To proceed: start the registry editor, e.g. by entering 'regedit' at the dos prompt, then search and modify/delete following keys: HKEY_CURRENT_USER\Software\Bricsys\Bricscad\Vx HKEY_LOCAL_MACHINE\Software\Bricsys\Bricscad\Vx Replace Vx with the BricsCAD version no. you want to remove, e.g. V19.

Symptoms

How to manually delete Windows Registry Entries made by Bricscad

7.4 Printing problems

7.4.1 PRINT dialog takes a long time to open

Place CTB and PC3 files in their own subfolder rather than in the root of a larger folder. Then set the PlotCfgPath and PlotStylePath user preferences accordingly.

Symptoms

The print dialog takes a long time to open. Printing itself does not have to be slow once the dialog is open.

Cause

There can be multiple causes including network issues, but a known issue is that a weak lookup mechanism is used for finding the plot config (*.pc3) and plotstyle config (*.ctb) files. If the user has modified the PlotStylePath and/or PlotCfgPath user preferences, so they are set to a large folder with many files and subfolders, then the entire folder and subfolders are searched for appropriate files. This happens in an inefficient manner and it can take a long time, especially if this folder is on the network.

More information

The problem will not occur when PlotCfgPath and PlotStylePath point to the dedicated default subfolders.

7.4.2 Text not showing correctly in PDF documents

A straightforward solution for both issues is to embed the fonts in use. This will increase the size of the pdf somewhat but it will provide reliable output.

Symptoms

This is about TEXT as TEXT, there is another kb about TEXT as GRAPHICS Incorrect display can take three forms when fonts have not been embedded.

- text is not readable and has random characters. This depends on the viewer. Some viewers will have this problem, others not.
- text is readable but a different font is being used.
- individual characters are rotated. This is treated in a separate kb (see kb 452)

Cause

Text is not readable: with the current way BricsCAD encodes text in pdf not all viewers will look up characters as intended. While one viewer will show perfectly readable text, the text will show up but will contain seemingly random characters in another viewer. We are looking for ways to fix this. The font has been substituted: This behaviour is as designed. If a viewer does not find the font in use it will use another one. This substitution can happen in a viewer but it can also happen when printing, so the fact that a pdf looks correct in a viewer does not mean it will print correctly. If this is considered a problem it can be avoided by embedding the font. In viewers it can be avoided by restricting the fonts to a basic set consisting of : Courier, Courier Bold, Courier Oblique, Courier Bold-Oblique, Helvetica, Helvetica Bold, Helvetica Oblique, Helvetica Bold-Oblique, Times Roman, Times Bold, Times Italic, Times Bold-Italic and Symbo l and ZapfDingbats. For printers it is more difficult to predict.

More information

Viewers that will display non-embedded fonts with random characters: PDF Architect and Microsoft Edge Viewer. Viewers that are more tolerant towards non-embedded fonts and will still display them correctly: Adobe Acrobat and Foxit.

7.4.3 Images, pdf underlays or OLE objects print partially or as black filled rectangles

First try to update the printer driver. Otherwise, a switching mechanism has been introduced to allow printing images using a different mechanism.

- The program is able to choose between several methods for printing transparent images and a new default method has been chosen that works in most cases.
- It is possible to set an override when a specific printer still cannot handle the images.

The ImagePrinting.xml configuration file is installed in the plotter configuration path. It allows to explicitly set the methods for printing images. Clarifications are given in the file. Note that settings in ImagePrinting.xml do not affect how OLE objects with transparencies are printed. In order to get an OLE object to print transparently you should either to set the variable PLOTTRANSPARENCYOVERRIDE to 1 and set the "Plot transparencies" option in the Print dialog or to set the PLOTTRANSPARENCYOVERRIDE to 2. There are cases where gradient hatches print in black or where they blank out other entities where they should be transparent. This cannot be mended by configuring ImagePrinting.xml either. 'Publish to pdf' and 'Print as pdf' are non-system printers based on export to pdf. They use a different approach to printing than system printers. They do not make use of ImagePrinting.xml.

Symptoms

Depending on the chosen printer, some images, pdf underlays or OLE objects print partially or as black filled rectangles while the rest of the drawing prints correctly. Even some other images will print correctly. Other printers or even other versionscreate correct output for the same drawing.

Cause

If the problem depends on printer choice and not on the paper size then it's likely the images, pdfs or OLE objects have transparent areas and with transparent areas a method that works well with one printer does not work with another printer. In V12 always the same method was used.

More information

A second, less common cause is that sometimes images print as invisible on large prints because not enough memory is available for them. Depending on the operating system the memory limit on 32bit machines is sometimes only 1.5 Gb. It is possible to increase the available memory to 3 Gb.

7.4.4 Gradient Hatches print as black fills

There is no fix for this in BricsCAD. There are two approaches to resolve the problem:

- Upgrade the printer driver to the latest version. This can resolve the problem for a number of printers.
- Use the 'Print As Pdf' built-in device to create a pdf, then print this pdf.

Symptoms

Gradient hatches show up as black or invisible solids in print and sometimes they print partially.

Cause

Some printer drivers have problems with the way gradient hatches are drawn in print (GDI ::GradientFill). Then they print the gradient hatch as a black solid.

More information

PDF printers that have been shown to work with the latest drivers: doPDF, PDFCreator, PDF995, Bull zip PDF, CutePDF . List to be completed.

7.4.5 Printing ignores plotstyles

The possible causes are all behavior that is as designed, so in general the only solution is take in account this behavior. Application of plotstyles can be verified in the print, in preview, and directly in the layout if you switch ON 'Display Plot Styles' in the PAGESETUP dialog or for the current layout, the CPAGESETUP dialog (which is not identical to the print dialog.)

Symptoms

A ctb is associated with a layout in pagestup but the plotstyles are ignored in print

Cause

Possible known causes:

- The checkbox "plot with plotstyles" (found on the Print and Pagesetup dialogs) is OFF in the layout
- The print is made with a visual style that does not support plotstyles. There are only a few visual styles that support plotstyles:
  - Visual styles: 2dwireframe, wireframe,
  - Shade plot properties: legacy hidden, legacy wireframe, and wireframe.
- The plotstyle table is actually not found.
- Entities are using truecolor. These are not mapped by the ctb and such entities will be printed as they are.

More information

"plot with plotstyles" is ON in all default templates.

7.4.6 Print has become lighter and thinner

The change may require small modifications in the CTB's on the client side. Our apologies for the inconvenience. From V10.3.12 on we deliver two new CTB's that can serve as a reference for conversion. The two new CTBs allow to print the colors as they show onscreen on a white background, and on a black background, so they are close to the 'default.ctb' file but slightly darker.

Symptoms

After upgrading to V10.3 printed text has become less fat and printed colors have become lighter.

Cause

We've recalibrated our colormapping for print. Historically it was set too dark. Print results are now more compatible with 'other programs'. Actual print with default.ctb (all colors 'by entity')is now a bit lighter than the view on display. It used to be a bit darker than displayed. Every CTB, including default.ctb, now yields lighter prints than before. Two new print color table files, displaycolors.ctb and displaycolors-darkbg.ctb, were added to allow printing of colors as they display onscreen, both for a white background and for a dark background. In addition, and independent from the above changes, printing of TTF text has been changed and the print result will now look slightly thinner, though better readable. The excessive boldness tended to turn small characters into blobs.

More information

Other causes of thinner/fatter results

- Verify LWDEFAULT. This is stored at application level.

7.5 Licensing

7.5.1 Where can I find my licenses?

On the Bricsys website, log on to your account click on your name in the upper right corner. (7.1) Then click on

Figure 7.1

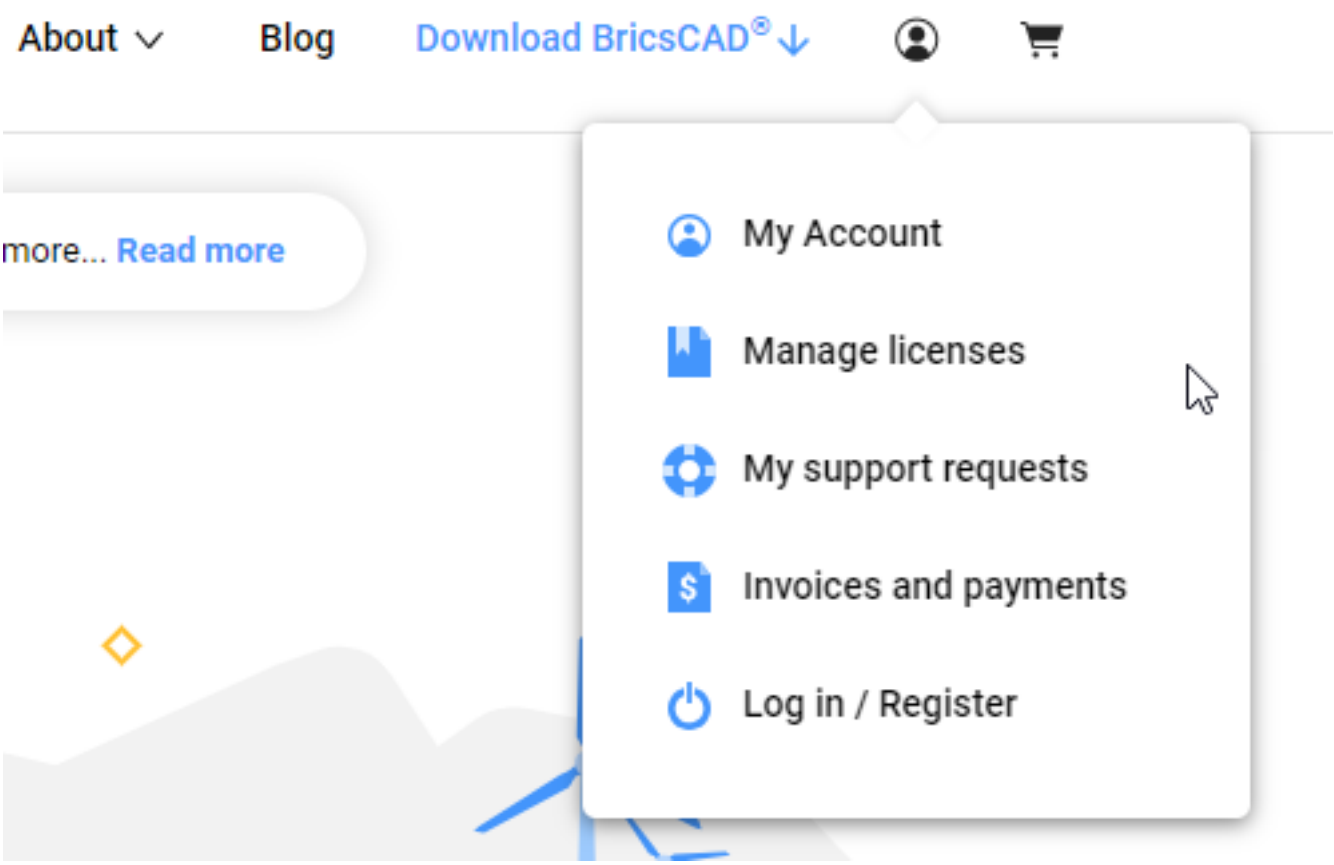

Licenses and support contracts to get an overview of your licenses. Only valid licenses are displayed. Upgraded or expired licenses are not displayed. (7.2 on the following page)

Figure 7.2

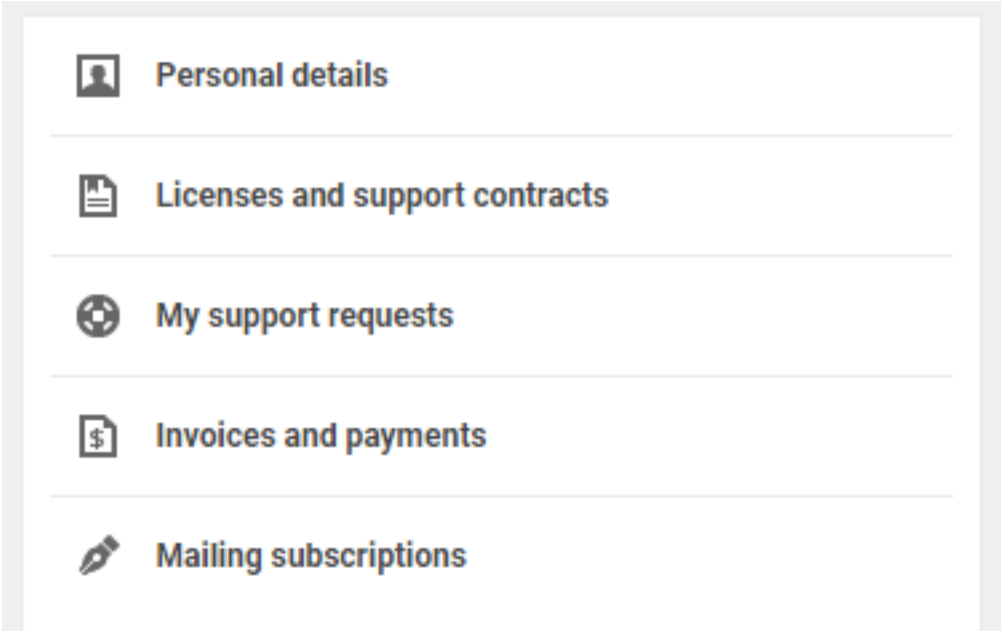
Personal details
Licenses and support contracts
My support requests
Invoices and payments
Mailing subscriptions

7.5.2 How can I see which license key is in use on a computer.

Do the following:

1. Open the License Manager (6.20.21) dialog box.
2. Click **Manage License** in the top right corner of the **License Manager** dialog box. The **LIcensing Information** dialog box displays.
3. The **License ID** is the license key in use.

More Information

You can find all you licenses in My Account > Licenses and Support Contracts on the Bricsys website.

7.5.3 How can I see which computers are using my (volume) license?

Do the following:

1. Go to My account > Licenses and Support Contracts on the Bricsys website.
2. Place the cursor over the license key that you want to check and click the pencil icon next to the license key. The details of the selected license display.
3. Under **Activations** you can find the requested info.

Symptoms

How can I see which computers are using my (volume) license?

7.5.4 Migrate my license to another computer

All your valid licenses can be found on the Bricsys website (login required): `https://www.bricsys.com/protected/account/licenses`. **Step 1**: Deactivate the license on the 'old' computer. See: To deactivate a license (1.6.14) **Step 2**: Launch BricsCAD on the 'new' computer. **Step 3**: Activate the license on the 'new' computer. See: Activation (1.6.5).

7.5.5 How to revoke an activation after system crash?

See: To revoke a license (1.6.14).

Symptoms

My hard drive crashed, therefore I cannot deactivate my license in order to reactivate it on the new hard drive. How can I revoke the activation which has been done on the crashed hard drive?

More information

The number of revocations is limited.

7.5.6 How to try a higher license level

Send in a Support Request. Bricsys will send you a trial license key, which enables you to try the advanced features for a 30 days limited time period. See To activate a license replacing or upgrading an existing license (1.6.5). When the trial license key expires, you have to re-enter your 'old' license key using the same procedure. You can see all your license keys in your account on the Bricsys website.

Symptoms

I cannot try advanced features.

Cause

(7.3) Some commands are available in a higher license level only. The necessary license level for each command

Figure 7.3

is indicated in the Command Reference.

More information

You can always install the latest BricsCAD version in trial mode, which uses in the highest license level.

7.5.7 How to run BricsCAD in a lower license level?

The RunAsLevel preference setting allows to run BricsCAD in a lower license level, e.g. a Platinum version can be run as a Pro or a Classic, an Ultimate license can be run as a Classic, Pro or Platinum. This facilitates the evaluation of the features available for each license level. To set the RunAsLevel user preference, execute the RUNASLEVEL (6.26.50) command.

Symptoms

I went to check the availability of a feature in a lower license level.

Cause

The availability of a feature depends on the license level.

More information

If the licensed level is lower than RunAsLevel, RunAsLevel will be ignored. All features are available in a trial license. See also How to try a higher licens level (7.5.6).

7.5.8 Failure to add license key on Windows Vista or higher

Log in with administrator rights and try again to enter the license key. Note that on Windows Vista, Windows 7 and Windows 8 it is not sufficient to log in as administrator or main user. You also have to start BricsCAD by right-clicking the shortcut and choosing "Run as administrator". This will launch BricsCAD with full elevated rights and privileges. During such an elevated session, you will be able to enter the license key.

Symptoms

Though the user is logged in as administrator, the license manager still doesn't accept a valid license key, with one of the messages below:

- "Failed to add license key (error 25)" (or error 27).
- "Error creating registry key (need administrator rights for this operation)."
- "Error opening registry key."
- "Error setting registry key value (need administrator rights for this operation)."

Cause

On Windows Vista or higher, access rights are more restricted. Even if you are logged in as administrator, it appears that the application has not enough rights to write in the registry under HKEY_CLASSES_ROOT.

7.5.9 Windows 10 Upgrade

Not yet upgraded

We recommend deactivating the license before upgrading to Windows 10. You can do this by starting BricsCAD, and clicking [Help > BricsCAD License...] in the menu bar. Here you will find the deactivate button. Once upgraded, you can activate with your activation key as before. **Note:** this only applies to online activations. Manual activations will not be affected.

Already upgraded

V14 or older If you have upgraded with V14 still activated, you might get an error: The license for this product is locked to another computer or is using an invalid hostid (error -4) (7.1.5).

V15 or newer Upgrading with V15 or higher should not cause any problems. If an activation dialog appears when starting BricsCAD, enter your activation key in the dialog and BricsCAD should start.

7.6 Troubleshooting

7.6.1 Files to include when reporting crashes

crash_report.txt A crash report is written to the crash_report.txt file each time BricsCAD crashes. The crash report is saved in the BricsCAD startup folder. The location of this folder depends on how you start BricsCAD, so be aware that multiple files can exist on your system in different folders. If the program does not have permission to create the file in the startup folder, the file is created in your %HOMEPATH% folder (typically c:\users\username\). Sometimes the crash report is generated without the program actually closing. Sometimes there is a crash without a crash report.

Crash dump (.dmp) file In most cases, a program crash results in a crash dump (.dmp) file, which is generated in the same folder as the crash_report.txt. The creation of a crash dump file can be enabled or disabled depending on QAFLAGS bit 2048. Before V18.2, the crash dump was only created if QAFLAGS bit 2048 had been set. In more recent versions, the meaning of the flag has been inverted, and the crash dump file is now created by default.

User profile Your current user profile settings can be exported to a file using the Profile Manager (1.10.9).

Drawing file If a crash is specific to a drawing, then such drawing will be helpful.

Safe mode Starting with V20, the program can be started in safe mode (7.6.3). If the problem goes away when running in safe mode, then it can be helpful to switch back to normal mode and disable or uninstall plugins and customization to narrow down the culprit.

Symptoms

You experienced a program crash, or the program crashes frequently.

Cause

The most reliable way to report a crash is to provide a repeatable scenario. That means a step-by-step procedure is provided together with a well defined starting context. This can take some effort to get right, but it has by far the largest chances for success. In general, to make a scenario repeatable the environment is best reduced to be as standard as possible. This is a process of simplification and elimination. If possible, a scenario should be provided that starts with a default BricsCAD user profile, a new drawing, no thirdparty plugins or user customization, and a default .cui file. If it is not possible to provide a repeatable scenario then in some cases we can deduce enough information from additional diagnostic files.

More information

What exactly is a crash? The word crash is often misused for other problems, so the analyst may ask questions to define exactly what happens. A hangup or freeze is not a crash, and an extremely slow operation is not a hangup. An operation which fails with an error but does not close down BricsCAD is also not a crash.

BricsCAD log: command logging This is now rarely requested, but BricsCAD can log each executed command to a text log file. The generation of this log is controlled by the LOGFILEMODE system variable. If LOGFILEMODE = 1 a logfile is created each time a drawing is opened. The filename format is DrawingName_yyyy-mm-dd_hh-mm-ss.log BricsCAD log files are saved in the folder specified by the LOGFILEPATH system variable. By default, this is the folder pointed to by the LOCALROOTPREFIX system variable.

7.6.2 Crash during startup

Symptoms

The program crashes on startup. The crashes may have started suddenly for no apparent reason, or after some system or program upgrades.

Cause

There can be many causes. The purpose of this item is to provide a quick checklist to allow you to fix the crash yourself or to enable you to report the crash so that we can follow it up.

- The program installation is corrupted. By itself a corrupt install is very rare and blindly trying to reinstall will not work. What does happen is that a zealous antivirus (usually Norton Autoprotect) has quarantined one or more dlls that it considers suspicious, causing BricsCAD to no longer start up, or sometimes to lose functionality. The approach then is to resolve this conflict with the antivirus: Establish whether the antivirus did indeed cause a false positive and add an exception to the antivirus. Then fix the installation, e.g. by reinstalling.
- The program configuration is bad. A program configuration undergoes a history of changes across versions and it is possible that after an upgrade a new version of BricsCAD encounters something it cannot handle.
- It is possible that BricsCAD's COM registration is broken, this can happen for various reasons, and can result in very "strange" defects and behaviour, up to program crashes and third-party application failures. In order to re-register the COM interface properly, activate the "run as admin" checkbox in the desktop shortcut icon - normally it is sufficient to start BricsCAD once with this option enabled. If multiple BricsCAD versions and/or x86 and x64 versions are installed on the same machine, then it is mandatory to have the "run as admin" option enabled, because each BricsCAD version and platform has its own COM interface.
- Maybe the BricsCAD profile which stores settings across BricsCAD sessions (the user profile is stored in the windows registry) has ended up with values the program cannot handle. This can be verified by starting BricsCAD with a clean profile "bricscad.exe /p newprofilename".This can be done on the windows commandline, by editing the BricsCAD shortcut, or by using the standalone BricsCAD UserProfileManager (6.24.51) tool (profilemanager_app.exe). This approach does not delete the original profile, so it can be recovered if needed, or atteched to a support request for diagnostics even if the user managed to avoid the immediate crash. When starting with a new drawing, select a 2d drafting template to exclude the possible impact of RedSdk problems. The BIM and Mechanical templates use Redsdk.
- Maybe one of the resource files (default.cui, lisp files, pgp file..) cannot be loaded correctly. To verify this quickly try renaming the folder %APPDATA%\Bricsys\BricsCAD\V15x64\en_US\Support If BricsCAD starts (stunted, but running) then you have narrowed down the problem to this folder and one can try renaming it back and piecemeal moving/renaming its content, starting with the cui file.
- Maybe a third party application causes the crash. The above approaches will already disable most third-party applications but extra actions may be needed to fully disable them.
- Or it is more complicated. Then please file a support request. Please add log files and crash reports (7.6.1) when reporting crashes.

More information

Start BricsCAD in Safe Mode (7.6.3). If the problem goes away, then it can be helpful to switch back to normal mode and disable or uninstall plugins and customizations to narrow down the culprit.

7.6.3 Starting BricsCAD in Safe Mode, without any applications

The full checklist:

- Set DEMANDLOAD to 0. This disables the automatic loading of modules when a certain entity type is present in a drawing or whenever a certain command is executed.
- Start VBAMAN (6.32.4) : no applications should be loaded
- Start VBARUN (6.32.6) : only default.dvb should be present and no macros should be listed.

In a clean installation the following files are empty (at the time of writing) but thirdparties may extend them. If they have been extended they should be renamed or edited in order to disable the related applications.

- bricscad.rx
- on_start_default.lsp
- on_doc_load_default.lsp
- on_start.lsp
- on_doc_load.lsp
- default.dvb
- additional MNL files

The Lisp function (ARX) allows to verify which binary modules have been loaded. Only applications included in BricsCAD should be present. See also: What files are automatically loaded by BricsCAD? (7.6.4)

Symptoms

Sometimes you want to run BricsCAD in an equivalent of Safe Mode, without any thirdparty applications loaded. Thirdparty applications can be loaded through a variety of mechanisms. Here we give the complete list of mechanisms that can load thirdparty applications and that need to be checked in case of doubt.

More information

Starting with V20, the program can be launched in safe mode, using the SAFEMODE system variable. This temporarily suppresses all third party plugin code, enablers, and user lisp files from loading in the current session. Starting in a clean environment can help to eliminate potential causes of a crash. To enable safe mode:

1. Make a copy of the BricsCAD shortcut.
2. Right click on the copied shortcut and select 'Properties'.
3. Add /SAFEMODE at the end of the 'Target' field.
4. Click 'Ok'.
5. Launch BricsCAD using this shortcut.

7.6.4 What files are automatically loaded by BricsCAD?

- bricscad.rx : file that comes with the program. The filenames in it are loaded on startup.
- on_start_default.lsp : lispfile that comes with the program and is loaded on startup.
- on_start.lsp : userdefined lisp file that is loaded on startup.
- on_doc_load.lsp : userdefined lisp file that is loaded when a drawing is loaded.
- on_doc_load_default.lsp : lispfile that comes with the program and is loaded on when a drawing is loaded.
- default.mnl : lisp file that is loaded when the default menu is loaded.
- default.dvb is loaded on startup. This file is created automatically but by default it does nothing.
- additional MNL files that are loaded when a thirdparty menu of the same name is loaded.

Binary modules. At the time of writing these are:

- plotstyleservices_3.09_10.tx
- td_dynblocks_3.09_10.tx
- td_sm_3.09_10.tx
- dbconstraints_3.09_10.dll
- lgsconstraints_3.09_10.dll
- acmodeldocobj_3.09_10.tx
- exfieldevaluator_3.09_10.tx
- bdm_db.tx
- bdm_module.tx
- bmdb.tx
- bmxhdw.tx
- bmui.tx
- bmext.brx
- devcmds.tx
- recomputedimblock_3.09_10.tx
- td_ave_3.09_10.tx

More information

See also Starting BricsCAD in Safe Mode (7.6.3), without any applications loaded.

7.6.5 Failed to update the system registry

Log in as main user (or administrator) or chose "Run as administrator".

Symptoms

When starting up BricsCAD, a message box appears: "Failed to update the system registry. Please try using REGEDIT".

Cause

Running BricsCAD requires access rights of at least the 'Main user' group because of registration of an OLE Server class in HKEY_CLASSES_ROOT.

More information

Important note about Windows Vista and higher: It is not sufficient to log in as administrator or main user, you also have to start BricsCAD by right-clicking the shortcut and choosing "Run as administrator".

7.6.6 Third party application does not work

If you are using third party applications on BricsCAD, make sure they are compatible with your BricsCAD version. See the application details in our application catalog. See also I cannot install / run VBA in the BricsCAD Knowledgae Base.

Symptoms

The third party application does not work on BricsCAD.

Cause

Possible causes are:

- The application does not support your BricsCAD version.
- VBA is not running.

7.6.7 VBA6.dll not found

Possible solution is suggested in this link. If registering VBE6.dll a does not help, have a look at the value of the following registry key: "HKEY_CLASSES_ROOT\TypeLib\{000204EF-0000-0000-C000-000000000046}\6.0\9\win32" Perhaps it points to an unexisting file, e.g. on a 64 bit system : "C:\\Windows\\SysWOW64\\msvbvm60.dll". Then try changing it to "C:\Program Files (x86)\Common Files\Microsoft Shared\VBA\VBA6\VBE6.DLL".

Symptoms

When running a VBA macro the following error pops up: error: "file not found: vba.6dll"

Cause

This is probably caused by the installation of another application that installs VBA 7. This installation can cause corruption of a VBA 6 registry key, that causes an incorrect reference to the VBA 6 dll's.

7.6.8 Cannot create file in Desktop.ini (error 5: access is denied)

Change the **DrawingPath** user preference:

1. Open the Settings (6.27.23) dialog box.
2. Type drawingpath in the Search field and press Enter.
3. Click the Browse button ( ) at the right hand side of the settings field. The Choose a Directory dialog dispays.
4. Choose a folder then click the Select Folder button.

Symptoms

When opening a drawing, BricsCAD displays the error: Can't create file [SomePath]\Desktop.ini (error 5: access is denied)

Cause

The path [SomePath] is set as DrawingPath, and the user does not have write access in this path. BricsCAD tries to write configuration settings in the .ShellClassInfo section of Desktop.ini for customization of the Open File Dialog.

7.6.9 Trailing afterimages or ghosts when dragging toolbars and dockable panels.

The problem does not block or delay the user. If the user considers the problem unacceptable the only known way to handle this is to avoid/delay installing Windows 10 Creator Fall update or to uninstall it.

Symptoms

When dragging toolbars or dockable panels there are gray afterimages left behind.As soon as you press the mouse button on a toolbar a gray boundary is drawn around the toolbar. That is normal. The problem now is that this gray rectangle is not or partially undrawn/refreshed as you drag the toolbar. It does not block the user from working and it is a transient problem. but it is inconvenient.

Cause

This started with Windows 10 Creator update 1709, fall 2017. The problem is not limited to BricsCAD. We've found the same problem in AutoCAD toolbars and in Acrobat Reader (element properties). The common attribute appears to be that these are all dialogs that are floating / dockable. At this time it has not been established what the cause is or how it will be fixed.

More information

It may be that a later update of Windows or a display driver may fix the issue. It is possible that a setting in windows can fix it but this has not yet been found. It is possible that we eventually have to adapt the program to work around the problem. It is also possible that this is a preexisting problem which now got much worse. Smaller redrawing problems with the boundary rectangles have been encountered in earlier versions of Windows.

7.6.10 "There was a problem sending the command to the program" error

Do the following:

1. In the registry keys below, replace the path "C:\Program Files\Vxx\bricscad.exe" with valid path to bricscad.exe on your system. [HKEY_CURRENT_USER\SOFTWARE\Classes\.dwg] @="Bricscad.load.dwg" [HKEY_CURRENT @="BricsCAD Drawing file" [HKEY_CURRENT_USER\SOFTWARE\Classes\Bricscad.load.dwg\DefaultIcon] @="C:\\Prog Files\\Bricsys\\Vxx\\bricscad.exe,1" [HKEY_CURRENT_USER\SOFTWARE\Classes\Bricscad.load.dwg\shell] [HKEY_CURRENT_USER\SOFTWARE\Classes\Bricscad.load.dwg\shell\open] [HKEY_CURRENT_USER\SOFTWARE\Cla @="\"C:\\Program Files\\Bricsys\Vxx\bricscad.exe\" \"%1\"" [HKEY_CURRENT_USER\Software\Microsoft\Windows\C "Bricscad.load.dwg"=hex(0): [HKEY_CURRENT_USER\Software\Microsoft\Windows\CurrentVersion\Explorer\FileExts "Progid"="Bricscad.load.dwg"
2. Paste the registry keys into a new textfile and save the file.
3. Change the file extenstion to .REG .
4. Execute the reg file as administrator to merge it into your registry

Symptoms

1. When you double-click a .dwg drawing file or a shortcut to a drawing, BricsCAD starts. However, the drawing does not open, and you receive an error message; e.g. 'There was a problem sending the command to the program". The error message may be different, depending on Windwos version.
2. Windows Explorer displays type of ".DWG" files as "AcadDocument Class | Bricscad14" in the status bar or in the "Type" column.

Cause

Support of DDE has been stopped in BricsCAD. Nevertheless, the subkeys which enable to run bricscad.exe with DDE are created in the registry at each startup: [HKEY_CLASSES_ROOT\BricscadApp.AcadDocument\shell\open\command] @="C:\\PROGRA~1\\Bricsys\\BRICSC~1\\bricscad.exe /dde" [HKEY_CLASSES_ROOT\BricscadApp.AcadDocument\shell\o @="[open(\"%1\")]" [HKEY_CLASSES_ROOT\BricscadApp.AcadDocument\shell\print\command] @="C:\\PROGRA~1\\Bricsy /ddenoshow" [HKEY_CLASSES_ROOT\BricscadApp.AcadDocument\shell\print\ddeexec] @="[print(\"%1\")]" [HKEY_CLASSE @="C:\\PROGRA~1\\Bricsys\\BRICSC~1\\bricscad.exe /ddenoshow" [HKEY_CLASSES_ROOT\BricscadApp.AcadDocument @="[printto(\"%1\",\"%2\",\"%3\",\"%4\")]" Usage of the ProgID "BricscadApp.AcadDocument" for ".DWG" association causes the problem.

7.6.11 Crash in file Open or Save As dialog - ACCESS_VIOLATION (C0000005) in AcSignCore16.dll

Try one of the following: Autodesk provides the hotfix http://usa.autodesk.com/adsk/servlet/ps/dl/item?siteID=123112&id=1 Update AcSignCore16.dll to the most recent version available. Prevent Windows from loading AcSignCore16.dll, but do not rename, because next time Acad runs, it will restore renamed files. The best approach is to use the AutoRuns.exe utility which is part of the tools provided by former www.sysinternals.com, which is now owned by Microsoft. Microsoft provides the free SysInternalsSuite as a ZIP package which can simply be unzipped to a folder, no installation required.

- Run AutoRuns.exe.
- On the Explorer tab page, lookup entries here published by Autodesk.
- Uncheck the AcSignCore16.dll.
- Restart Windows. The problems should be gone, including performance issues.

Symptoms

When using the File Open or Save As dialog, Bricscad crashes. This may be accompanied by an error message: ACCESS_VIOLATION (C0000005) in module AcSignCore16.dll If crash logging is activated, then the crash log will point to AcSignCore16.dll as the faulty module. The problem occurs on machines which have one or more Autodesk products installed.

Cause

AcSignCore16.dll is an AutoCad dll. During AutoCad installation it is registered with the Windows operating system to be loaded along with *any* process, so it can check the signature of files with Autodesk file extensions such as dwg, dwf, dxf, ... As such it effectively intercepts and interferes with the file Open and SaveAs dialogs of other applications. In related posts on Acad forums several versions of this dll are reported to cause crashes as well as dramatic slowdowns for network drives, see:

- `http://forums.autodesk.com/t5/AutoCAD-2004-2005-Archive/AcSignCore16-dll/td-p/16871`
- `http://forums.autodesk.com/t5/AutoCAD-2009/AutoCAD-Application-has-stopped-working/m-p/2412969`

More information

AutoDesk registers more AcSign*.dll's for which you may want to disable their automatically being loaded along with any process that is started on your computer.

7.6.12 Corrupted "default.cui" file at BricsCAD startup

There are few ways to revert to a default working version of this file: Method 1:

1. Start BricsCAD.
2. Type 'CUI' or 'Customize' on the command line. This should open the Customize dialog
3. On the Customize (6.9.66) dialog press the 'Manage your customizeations..." button. The Manage Customizations dialog box displays.
4. Click the 'Revert to defaults' button. This will replace the CUI file with the clean file from the UserDataCache.
5. Click the OK button on the Manage Customizations dialog box.
6. Click the OK button on the Customize dialog box.

Method 2: Use this method only if no customizations whatsover have been made.

1. Erase the Support folder: C:\Users\<UserName>\AppData\Roaming\Bricsys\BricsCAD\Vxx\en_US\
2. Restart BricsCAD.

Symptoms

When I try to start BricsCAD, an error messag displays: "Xerces Error - Fatal Error at the file...". Clicking OK opens the program but there are no menus available except for "File" that has Menu under it.

Cause

Something went wrong with the customization file. The "default.cui" menu file in the user folder is corrupted.

7.6.13 Default.cui is reverted at startup

Local and roamable root folders (with their subfolders) are created by BricsCAD at startup. Also, all necessary files are copied from the user data cache. If the message "A backup of default.cui was created..." keeps being displayed at startup, then missing local and roamable root folders is the most probable reason.

Symptoms

- The message "A backup of default.cui was created..." is displayed at the command prompt;
- All GUI settings (toolbars, menu etc.) are reverted to defaults.

Cause

The default.cui is reverted (= replaced with default.cui from the user data cache) and the message displays in the following cases:

- local root folder is missing;
- either roamable root folder itself or "Support" subfolder in the roamable root folder is missing or there are no files in the "Support" subfolder;
- HKEY_CURRENT_USER\Software\Bricsys\BricsCAD\Vxx\en_US\Settings\VersionCustomizableFiles is is lower than the version number hardcoded inside BricsCAD
- "Created time" of default.cui from the installation is newer than the "created time" of default.cui in the roaming root folder.

7.6.14 Distorted display for some hatch patterns

Use another hatch pattern or use a UCS of which the origin is close to the location where you want to create the hatch. When you restore the WCS, the display of pattern is still correct.

Symptoms

Distorted display for hatches. This does not happen if the hatches are created near the origin.

Cause

Pattern definitions have inherent inaccuracies that cause them to distort for large coordinates. If you create the same hatch near the origin the problem does not occur. If you create the hatch near the origin and then move the hatch, the display remains correct. This is not due to inaccuracies in how the program calculates. The problem is with the pattern definition itself.

More information

In time hatch patterns will be adapted so they become more robust.

7.6.15 REDSDK error

Generally it's a good approach to start with an update of the graphics driver. This resolves a lot of cases. If that doesn't work please file a supportrequest and list the actual error as well as the output of the BricsCAD command REDSDKINFO. The REDSDKINFO command often displays a download link for a recommended version of the displaydriver for your graphics card. Usually this means the installed version should be the recommended version or a more recent version,

Symptoms

During operations suddenly an error dialog appears mentioning a REDSDK eror.

Cause

The REDSDK display device is used for rendering as well as drawing with a range of visual styles. For instance it's used for visual style Realistic but not for 2dwireframe. Roughly we can distinguish between cases where the error can occur over a wide range of graphics drivers, and cases where the error is specific to a specific driver of a specific card. The first case indicates a probable bug for which we recommend entering a supportrequest. The second case, not so much. It may be that the graphics card is not supported very well, or just that the driver of the card is outdated.

More information

Hidden line, Gouraud and Flat visual styles may be drawn using REDSDK or OpenGL depending on preference GsDeviceType3d. How to avoid using RedSDK when there is a problem(as a temporary workaround):

- system variable GsDeviceType2D can be set to anything but 2 (RedOpenGL). By default the variable is set to 0. It is then safe to use visual style 2dwireframe.
- set system variable GsDeviceType3D to 0. This allows using visual styles HIDDEN , FLAT, GOURAUD because these styles then do not use RedSDK.
- Don't use RENDER

7.6.16 Text displays with wrong characters for certain fonts

The solution is to trim down the font family used for a single font, so that ambiguous choice of the file to use is avoided. In the case of "Gill Sans" this can be achieved by removing the files for:

- Gill Sans Light
- Gill Sans Light Italic
- Gill Sans SemiBold
- Gill Sans SemiBold Italic
- Gill Sans UltraBold

The visual effects of using less fonts files are minimal.

Symptoms

For some fonts like "Gill Sans" or "Linux Libertine G", the displayed text can be completely wrong. The characters are displayed with the correct style but they are the wrong characters. This happens since V18.

Cause

This problem is not limited to BricsCAD, but also happens with other programs. These are fonts which use many font files (such a bundle of files is called a font family) and programs implicitly look up the best matching font file in a font family for drawing a character. The display of the font would be fine even if a single font file would be used, but there are slight improvements when using more files for that font. Using a regular font file and saying 'draw this bold' is fine, but using the dedicated bold font file is better. Larger font families can have small flaws in them which will cause ambiguities in which file of the family to use. The effect is that when drawing of a character one font file is used in an early stage of the calculations and in a later stage another font file of the same family is used. It does not cause any problems in V17 but in V18 it can lead to a character being drawn which is completely wrong. Our new approach for calculation is actually correct and we cannot fix this.

More information

A font that is distributed with many files does not automatically show this issue. For example, the font "Noto Sans" has two font files with these styles: "Italic", "Light Italic". But when the two fonts are opened with Windows Font Viewer, one can see that the two fonts technically belong to two different font families: * Family "Noto Sans" (using style "Italic") * Family "Noto Sans Light" (using style "Italic") Since the font families differ, the font is not affected by this issue. Similarly, most fonts avoid this issue by using a different font family for 'extended' font styles. There are only a few fonts known by us that actually have this issue. With 'extended' styles, we mean font styles outside of these 4 styles: * Regular * Bold * Italic * Bold Italic For more information, see https://docs.microsoft.com/en-us/typography/opentype/spec/name#name-ids, sections "Font Family name" and "Font Subfamily name".

7.6.17 BricsCAD freezes when visual style is changed

We are in contact with Nvidia in order to solve this but until that, user can set variable _CROSSHAIRDRAWMODE == 0 in order to remove the issue. Another way to solve the issue would be to downgrade Nvidia driver to 382.05.

Symptoms

BricsCAD freezes or work area becomes corrupted when visual style is changed from 2DWireframe to a rendered visual style or the other way around.

Cause

This affects hybrid systems with Intel + Nvidia video cards, which are using Nvidia drivers newer than 382.05.

7.6.18 UNDO reverts too many operations

Enable diagnostics to find out more.

- Set QAFLAGS=256 (cmd message enable). This enables undo diagnostic. A prompt tells the user when the command history has been corrupted.
- When the program raises an alert about the command history then issue DUMPSTATE on the commandline. This will write a report to the startup folder. Send us the report.

Note that diagnostics has been improved upon over time. It's best to test with V15.2 or more recent. For one thing, DUMPSTATE is then called automatically

Symptoms

An undo step reverts many more operations than was expected. It may or may not be possible to redo and recover the lost steps.

Cause

Cause is unknown but in general terms there is a mismatch between 'start of something' and 'end of something' markers and this mismatch will be triggered by a very specific operation. UNDO relies on these starts and ends and it's crucial these do not get corrupted. UNDO cannot undo creation of entities from a previous session. If entities from a previous session are erased then the problem is not one of 'excessive undo'.

More information

A distinction should be made between very different things:

- corrupt command history causing undo rewinding too much;
- undo deleting a large part of the drawing including entities from a previous session;
- undo stops working.
- things that are, intentionally or not, ignored by undo; This is not a fault with the undo mechanism, just an operation that is not registered with undo
- crashes on undo.
- things that are undone correctly but a screen update is missing.

This article is only about the first three items.

7.6.19 Lost customizations after update

If you store your customizations in a partial CUI file, you can choose to overwrite default.cui with the newer version after an update, and all you have to do then is reload the partial cui file once (the reference to your partial cui file is stored in the main cui file, default.cui). In any case if you made customizations to menus, toolbars, accelerators, aliases, etc., it is recommended to keep a copy of the files default.cui and default.pgp before doing an update.

Symptoms

After updating to a newer version of BricsCAD, my toolbars and menu customization is lost.

Cause

In a new version of BricsCAD there is often a newer version of the file default.cui, or default.pgp, because of new features added or enhancements made in the user interface. When you have made changes to your copy of default.cui (customizations to toolbars, menus, keyboard accelerators), you have to choose to either keep your version and miss the changes in the new version, or overwrite your changes with the newer version.

More information

The approach of making your custom CUI file the "main" CUI file, and attach "default.cui" to it as a "partial" CUI file no longer works. The partial menu is intended to contain customization. In the current implementation the partial menu takes precedence over the main menu. The obvious choice now is to use default.cui as the main menu file, with one's customized file a partial CUI attached to it; and then to re-attach the partial menu after each update.

7.6.20 Some toolbar icons display as question marks

To fix this situation: Open the Customize dialog and press the 'Revert to defaults' button. This will copy the most recent default.cui from the central datacache folder replacing the one in the user's local datacache folder. Note: Modifications made by the user to default.cui will be lost. Therefore, if you want to customize menus and toolbars, save them a separate .cui file, which can then be loaded as a 'Partial CUI' file on top of the default.cui. See To load a partial CUI file (1.10.4).

Symptoms

After upgrading some toolbar icons display as question marks.

Cause

The new default.cui file that came with the new version is not used.

More information

There can be several reasons why the default.cui was not replaced:

- The user responded 'no' when asked if it was OK to replace the existing default.cui with the new one (users who made modifications to default.cui may indeed decide not to replace it...).
- The path of the default.cui file cannot be found in the variable SRCHPATH.
- The resource file is missing.
- For some reason, the BricsCAD 'User data file update manager' failed to work.

7.6.21 Toolbar position and visibility in the Customize dialog

Symptoms

Changing one of the following properties of a toolbar in the Customize Dialog does not seem to have any effect: - Position (top,bottom,left,right,floating) - Visible (show,hide) - Xval,Yval

Cause

These properties of a toolbar, as shown in the Customize dialog, are stored in the CUI file. They are used when a user starts BricsCAD for the first time, or with a new profile. Once BricsCAD was shut down once, the positions, docking state and visibility are stored in the registry (config file on Linux), and the values from the CUI file are no longer used. So, the changes made to one of these properties in the customize dialog, will only be visible when starting BricsCAD with a new profile, or by new users that use this CUI file.

7.6.22 Toolbar icons from MNU/MNS are missing in CUI

This can be fixed easily in the MNU/MNS file by making sure that all IDs are case sensitive. In the above example, if you replace "ID_Mkbom" with "ID_MkBom", the file will be converted correctly.

Symptoms

When a MNU or MNS file is loaded as main or partial customization file, some of the tools in toolbars or menus are missing. When the tools are selected in the Customize dialog, an error message is shown in the properties panel (e.g. "Tool not found in MacroGroup: SomeMenugroup.SomeToolID").

Cause

Tool IDs are case sensitive. When the MNU/MNS file contains IDs that are equal but in another case, the toolbar/menu will not find the correct item.

Example:

***MENUGROUP=MyMenuGroup ***POP1 ID_MnTools [Tools] ID_MkBom [Make &B.O.M.]^C^C^Pmakebom ***TOOLBARS **TB_TOOLS ID_TbTools [_Toolbar("Tools", _Top, _Show, 5, 1, 1)] ID_Mkbom [_Button("Make B.O.M.", "dt1_bom", "dt3_bom")]^C^C^Pmakebom When BricsCAD converts this MNU file to CUI, it will interpret "ID_MkBom" and "ID_Mkbom" as two different items but only add one MenuMacro. Therefore the item in the menu will work but the toolbar button will not.

7.6.23 Menus from main CUI file do not display

Solution

The problem can be solved by adding a POP alias in the CUI file: <Alias>POP10</Alias> Such a POP alias will automatically be added by the Customize dialog when a new main menu is created in the main menugroup.

Symptoms

Some pulldown menus from the main CUI file are not displayed anymore.

Cause

To be compatible with AutoCAD, only menus with a POP alias are shown in the menubar (POP1 through POP32). Menus from the main CUI file without a POP alias are not shown (by default) in the menubar. They can be shown by the user at runtime with the MENUCMD LISP function: (menucmd "P5=+MENUGROUP.ALIAS")

More information

A POP alias is only necessary for the main CUI file. From the partial CUI files, all menus display by default (except the context-menus aka shortcut-menus). Context menus are distinguished by alias: CMCOMMAND, CMDEFAULT, CMEDIT, SNAP, GRIPS, an alias starting with 'OBJECT_' or 'OBJECTS_', or alias 'POPxx' where xx is either 0 (zero) or a number between 500 and 999.

7.6.24 "RLM1222.DLL" quarantined (or removed) by McAfee anti-virus

Ultimate resolution is the white-listing of the file by McAfee. We proactively work to do this as quickly as possible. In the meantime, there is a work-around. Go to the quarantined items folder, find the file and restore it. Then, go to the McAfee Real-Time Scanning configuration page and add the filename “RLM1222.DLL” to the excluded file list (a.k.a. the “white-list”). If the file has been deleted by McAfee AV, the user will need to disable McAfee first, then re-install BricsCAD, BricsCAD BIM or BricsCAD Shape.

Symptoms

A BricsCAD / BricsCAD BIM / BricsCAD Shape DLL (dynamic link library), is being flagged and quarantined by McAfee AntiVirus (AV) software. This situation can occur during a new installation on a computer where McAfee Antivirus is running, or when McAfee Antivirus scans a machine with an active installation of BricsCAD.

Use

The DLL in question is a part of the Reprise License Manager installation. The DLL holds our public crypto key and is responsible for initiating communications with the Reprise license server during the product authorization process. Occurrences of this behaviour appear to coincide with McAfee antivirus definition updates. As best as we can determine, a string or series of strings in the DLL may align with a recent addition to these antivirus definitions.

7.6.25 Norton Antivirus gives false positive alerts about BricsCAD

This is a recurrent problem with the Norton heuristics module. When the problem turns up we report it to Symantec and they provide an updated database with a fix. Because there is no definitive solution we recommend using another AV. But it is always possible to fix things locally and keep using Norton with BricsCAD. For this one has to add an exception to Norton locally for BricsCAD, so that Norton ignores it.

Symptoms

Norton Antivirus considers BricsCAD installsets a threat of WS.Reputation.1 and will delete the installer. If Norton is disabled during download of the package and during installation, then Norton will again complain about the installed program. Problem files are dcl.dll , acmodeldocobj_3.06_10.tx , pstyle_lib.dll and licensemanager.dll .

Cause

In the cases we are aware of this is an erroneous detection (false positive) from Norton Antivirus.

More information

There is a simple check to see if a virus has tampered with the installer: All BricsCAD installsets (MSI, EXE files) are signed with the "Bricsys NV" certificate. If someone alters the file (viruses, ...) after publication, windows will no longer consider the certificate to be valid. So this acts as a check.Symantec's WS.Reputation.1 System is contested, so you can bypass Symantec's WS.Reputation.1 System:

- `http://www.symantec.com/business/support/index?page=content&id=TECH105602&actp=search&viewlocale=en_US&searchid=1309521900035`
- `http://www.symantec.com/security_response/writeup.jsp?docid=2010-051308-1854-99`
- `http://www.symantec.com/security_response/writeup.jsp?docid=2010-051308-1854-99&tabid=2`
- `http://www.symantec.com/security_response/writeup.jsp?docid=2010-051308-1854-99&tabid=3`

7.7 Customizing

7.7.1 Customize right-click behavior

Solution

With the system variable SHORTCUTMENU, you can control whether the Default, Edit and Command menus are used or not. The value is stored as a bitcode using the sum of the values of the selected options.

- **0**: Disable all 3 shortcut menus. Right-click is always Enter.
- **1**: Enable the Default menu. This is displayed on right-click when nothing is selected and no command is active.
- **2**: Enable the Edit menu. This is displayed on right-click when an entity is selected.
- **4**: Enable the Command menu. This is displayed on right-click when a command is active.
- **8**: Enable command mode shortcut menus only when command options are currently available form the command line.
- **16**: Enable the display of a shortcut menu when the right mouse button is held down longer than the value of the SHORTCUTMENUDURATION system variable.

Shift + right-click always displays the Entity Snap menu.

Symptoms

How can I customize BricsCAD's right-click behaviour?

More information

The contents of these menus can be customized (Tools > Customize... , Menus tab) in the tree on the left in the branch BRICSCAD > Context menus. Note that for the Edit context menu, depending on which entity is selected, the items of the according OBJECT_ or OBJECTS_ shortcut menu are inserted. See Customizing Shortcut Menus (1.3.14).

7.7.2 Loading program parameters files (ICA or PGP files)

The command aliases can be edited in the Customize Dialog, in the "Command Aliases" and "Shell Commands" tabs. Another way to customize command aliases, is to edit or overwrite the default.pgp file. The REINIT command reloads the aliases from this file.

Symptoms

MENULOAD (6.21.14) command does not support ICA files nor PGP files.

Cause

Just like in AutoCAD, the MENULOAD and MENU commands only accept CUI and MNU files, no ICA or PGP files.

7.7.3 How to create a keyboard shortcut

To create a keyboard shortcut (e.g. Ctrl+Alt+E) which will launch the Drawing Explorer (1.12.2), do the following:

1. Open the Customize (6.9.66) dialog.
2. Select the Keyboard tab.
3. In the left panel select the customization group file to which you will add this shortcut. You can add it to the main 'BRICSCAD' customization group, or preferably to one of your own partial menus.
4. Right-click and select 'Insert shortcut'.
5. The 'Add keyboard shortcut' dialog opens.
6. Check the 'Select available tool' option.
7. In the tree list below select the Drawing Explorer tool (it is located under: Available tools > BRICSCAD > Drawing Explorer).
8. After pressing the OK button the 'Add keyboard shortcut' dialog closes and the focus returns to the Customize dialog. All the values for the new shortcut have been filled out expect for the keyboard key itself.
9. In the Properties grid of the new shortcut select Key field, then Press the key combination you want to assign to the shortcut. Ctrl+Alt+E in our example.

7.7.4 Edit Shortcut Menu

When the user right clicks a selection set, the menu that (optionally) pops up is the Edit Shortcut Menu. Here is how BricsCAD builds this menu:

1. If SHORTCUTMENU = 0, no menu appears (see Settings > Program Options > User Preferences > Shortcut menus).
2. Otherwise, the shortcut menu, which has alias "CM_EDIT", is shown. (e.g. if default.cui is the main CUI, see Customize > Menus tab > BricsCAD > Context menus > Edit. The 'Alias' field reads "CMEDIT")
3. If there is only one object in the selection set, a menu with alias "OBJECT_objecttype" is looked up, and its items are inserted after the first separator. 'objecttype' is the DXF object type of the entity, e.g. OBJECT_LINE for lines. You can fetch an entity's objecttype by pasting '(cdr (assoc 0(entget(car (entsel)))))' on the command line, and then picking the entity.
4. If there are more than one objects in the selection set, all of the same object type, a menu with alias "OBJECTS_objecttype" is looked up, and its items are inserted after the first separator.

BricsCAD searches for a context menu with a certain alias in the following order:

- first the main CUI file (main menu group, with default.cui this is BRICSCAD) is searched; if a menu is found there, the search stops and no menu in partial CUI files will be used.
- If there is no such menu in the main group, the partial CUI files are searched. If more than one partial CUI file contains such a menu, the menu from the CUI file that was first loaded is used, the other is ignored. The order in which CUI files are loaded, is the order in which they were loaded the first time, this is reflected by the order in which they appear in the main CUI file, and this can be changed by unloading and reloading a partial CUI file, or by changing the order in the CUI file with an external editor while BricsCAD is closed.

More information

See also Customize right-click behaviour (7.7.1) and Mouse button customization (7.7.1).

7.7.5 Import custom aliases, toolbars and shortcuts from older BricsCAD versions

Toolbars (*.mnu) can be imported in BricsCAD using MENULOAD or CUSTOMIZE dialogbox - "Browse" and "Load" from the Menuload dialog, or "Load partial CUI file" from the Customize dialog's File menu - just select filetype "MNU" in the Open File dialog. The MNU file will be silently converted to the new CUI format.

Symptoms

How can I import my custom aliases (*.ica), toolbars (*.mnu) and keyboard shortcuts (*.ick) into BricsCAD?

7.7.6 Mouse button customization

The mouse button actions can be edited in the CUI file. Under the section , four sections are found, with alias 'AUX1' to 'AUX4'. The meaning of these groups is:

- AUX1: clicks without modifier
- AUX2: Shift-clicks
- AUX3: Ctrl-clicks
- AUX4: Ctrl-Shift-clicks

Within the group, there's a number of elements. BricsCAD will only use the first two of them. The first item defines the action for the right mouse button, the second one is for the middle button. The left mousebutton behaviour is fixed, it cannot be customized. When the has its attribute BlankLine set to true, the corresponding button will execute the default action (like in previous versions). Otherwise, its MenuMacro action will be executed. The SHORTCUTMENU, MBUTTONPAN and CTRLMOUSE system variables affect the behaviour of the CUI ButtonItems!

- SHORTCUTMENU is a combination of bit-flags for different context menus (Default, Edit, Command). When the corresponding bit is on, right-clicks without Shift modifier will display the built-in context menu and ignore the cui ButtonItems.
- MBUTTONPAN: if this is on, middle-click without modifier will execute the built-in realtime pan function.
- CTRLMOUSE: if this is on, Ctrl-right-click will execute realtime Z-axis-rotation; Shift-Ctrl-right-click will execute realtime pan.

Symptoms

BricsCAD uses the MouseButtonRoot and DoubleClickRoot sections in the CUI file. In the MouseButtonRoot section, you can define the actions to call when the middle or right mouse button is pressed. The DoubleClickRoot section defines the actions to call when entities of a certain type are double-clicked upon.

Cause

How to customize the right and middle mouse buttons?

7.8 How to

7.8.1 Tablet support

Command: TABLET (6.29.7) Prior to installing the tablet within BricsCAD make sure it is properly installed at Windows level. After installing the tablet the pointing device has to work: the cursor on screen should react to puck movements on the tablet. If the pointing device does not work yet, this is an install problem at the Windows level and it has nothing to do with BricsCAD. Installation of the tablet in Windows can be problematic. Very few tablets have plug&play installers. Once the tablet works in Windows, we can configure it in BricsCAD. The tablet menus are customizable via the cui file(s). The tablet menus are not included in the standard 'default.cui' configuration. You have to add the tablet-menu-cui file that corresponds with your tablet overlay layout. Tablet cui-files and printable overlay files can be downloaded from the BricsCAD website here. The tablet-menu cui file of your choice can be activated by loading it as partial cui file, either with the 'cuiload' command (first browse for the cui file, then click 'Load') or with the 'customize' command (select 'Load partial' from File menu in the Customize dialog). The tablet has two modes: **Mode 1**: Menu mode (tablet OFF), with a little workspace for coordinate input. This requires running the Configure option, possibly retaining default values if your tablet is 12" by 12. Configure is necessary to access the tablet menus from the cui file. After you configure (_tablet;_cfg) you can see the menu commands in the task bar as you move the mouse over the tablet. Moving the mouse over the white coordinate input workspace makes the tablet cursor work like a mouse, so you can access all menus and tools on screen. I would start by using configure and checking if the tablet menu works. **Mode 2**: Coordinate input mode (tablet ON): uses the complete tablet for coordinates. Tablet ON starts calibration. You can also start calibrate command instead. The calibration asks for a tablet coordinate (no cursor on screen) and a screen coordinate (cursor shows on screen) alternately. If the calibration command runs successfully the tablet mode will be on afterwards. If it does not run well, the tablet has to be configured again to see the menus again. There could be initialization problems if the switching between modes does not go well. If you set the tablet to on for the first time, calibration starts and asks for tablet coordinates. If the switch on failed, it's not possible to enter the tablet coordinates, except if the mouse is in the little workspace. Please check this workspace. In that case I would try different sequences: Start by running Tablet ConFiGure. Try Tablet CALibrate instead of Tablet ON.

Symptoms

What do I need to do to connect a digitizer with Bricscad?

7.8.2 How to read CSV files in other programs

Most of modern text editors are able to detect encoding of a document automatically. Also, they have an option in the FileOpen dialog that allows to choose encoding: ANSI, Unicode or other. You should know for a fact the encoding of a document to use this option.

Symptoms

The DATAEXTRACTION (6.10.1), ATTEXT (6.4.37) and TABLEEXPORT (6.29.4) commands can generate CSV files that can be read in in other software such as Excel. The result will be correct if one pays attention to the delimiter and the encoding.

Cause

Encoding: characters can be encoded in more than one way, and if a document is interpreted in the wrong encoding in excel, Libreoffice or another editor, the characters display as completely different characters. These are the encodings for the different extraction commands:

- DATAEXTRACTION: UTF-8 with BOM
- ATTEXT UTF-8 without BOM.
- TABLEEXPORT: UTF-8 without BOM

Delimiter/separator : although CSV stands for comma separated file, the separator is not always a comma. If the import operation quietly assumes a different delimiter from the one in the csv file, the import fails.

- DATAEXTRACTION: the delimitor can be set in the extraction dialog
- ATTEXT: delimiter can be set in the extraction dialog
- TABLEEXPORT: the delimiter is set on OS level in regional settins.

Excel has several ways to read a csv file. Sometimes just opening with the default settings will work, but if that fails, one can switch to another method that offers a dialog where the user can select the encoding and the delimiter explicitly:

- Read Data/: this is an import, and the resulting document will be save as excel
- Open: this will save to the original format
- doubleclick open

7.8.3 Copy blocks and layers from one drawing to another drawing

The Drawing Explorer (6.13.15) allows to copy definitions between open drawings. See To copy definitions between drawings (1.12.2).

7.8.4 Change the order of drawing of elements

See the DRAWORDER (6.10.39) command.

Symptoms

By default entities are (re)drawn in the order in which were added to the DWG: new entities are added at the back of the file, hence they are drawn last. This means they are drawn on top of previously added entities.

More information

A simple trick to bring entities on top without having to rely on DRAWORDER is to perform a cut/paste operation:

1. Select the entity or entities.
2. Press Ctrl X to cut the selection and copy it to the clipboard.
3. Press Ctrl V; the selection is attached to the crosshairs.
4. Press the Enter key to paste the entities at their original location.

The pasted entities become the latest or 'youngest' entities, and therefore sit on top off 'older' entities.

7.8.5 How to PURGE the DGN linetypes from Microstation import

As a workaround, there is a compiled DLL file which purges DGN linetypes. Do the following:

1. Download the DLL and unzip the file.
2. Right click on DgnLsPurge.DLL and ensure that it is not blocked.
3. Launch the Netload (6.22.3) command and load DgnLsPurge.dll.
4. Run the DGNPURGE command.

Symptoms

BricsCAD takes a longer time than AutoCAD to handle/save drawings which contain DGN linetypes which also unnecessary increase drawing size.

Cause

The cause cannot easily be removed. There can be a lot of these linetypes due to previous bugs in AutoCAD which caused cumulation of these linetypes. The recommended approach would be to purge the linetypes, only PURGE does not apply to custom entities such as DGN linetypes.

More information

The sources for the DLL are listed here.

7.8.6 Use resource DLLs for toolbar icons

BricsCAD searches for the icons for its toolbars using the following sequence: 1. Look in the resources of bricscad.exe for built in icons. 2. Then look in a DLL that has the same name as the loaded menu. If the external menu has a name myToolbars.cui, then the resource DLL should have the name myToolbars.dll. 3. Then look in a RESZ file that has the same name as the loaded menu. If the external menu has a name myToolbars.cui, then the resource DLL should have the name myToolbars.resz. A RESZ file is a ZIP file containing the icons. 4. Then look for a separate bitmap file in the same folder as the CUI file 5. Then look for a separate bitmap file in any folder that is in SRCHPATH variable. So the practical approach is to create a resource DLL or RESZ archive with the same name as the menu it accompanies.

Symptoms

When there are many toolbar icons, they can be better managed if they are bundled in a resource DLL or RESZ archive. How does BricsCAD find these icons? And how can such DLL/RESZ be created?

More information

How to create a resource DLL? In Visual Studio, see Creating a Resource-Only DLL.
Howto create a RESZ archive? 1. Create a ZIP file with the bitmap files (do not put the bitmaps in folders) 2. Rename the zip file: same name as CUI file, RESZ extension 3. Put the RESZ file in the same folder as the CUI file

7.8.7 Change the background color

The default background color in BricsCAD is white. How can I change it to another color? Do one of the following:

- On the command line, enter BKGCOLOR (Model space) and BKGCOLORPS (Paper space). Enter the value of the color you want to display (256 for black, 255 for white, ...).
- Open the Settings dialog and search for BKGCOLOR and BKGCOLORPS. In the drop-down list, select the new background color.

Note: BKGCOLOR applies to rendered visual styles only if PERSPECTIVE = OFF. The 2D Wireframe visual style always uses BKGCOLOR. See also VisualStyles (6.31.13) and Background (6.6.1).

7.8.8 Convert lwpolylines to polylines

See the CONVERTPOLY (6.9.53) command.

More information

The PLINETYPE system variable controls the use of optimized 2-D polylines in BricsCAD. You can save disk space and memory by using the optimized format (lwpolyline). PLINETYPE controls the use of optimized polylines for creating new polylines using the PLINE command, while it also controls conversion of previously created polylines.

- 0 = BricsCAD does not convert previously created polylines when opening the drawing file. Any new polylines created using the PLINE command are not optimized.
- 1 = BricsCAD does not convert previously created polylines when opening the drawing file. Any new polylines created using the PLINE command are optimized.
- 2 = BricsCAD converts previously created polylines when opening the drawing file. Any new polylines created using the PLINE command are optimized.

7.8.9 Insert a spreadsheet into a drawing

To insert a spreadsheet into a drawing:

Method 1: The TABLE (6.29.1) command allows to insert spreadsheet data as native table entities. This can be done either by copying from Excel to the clipboard and then using paste special, or by exporting the data from the spreadsheet (Excel, LibreOffice or OpenOffice) to xml 2003 format, xmlss and using the TABLE command to create a new table entity in BricsCAD using the xmlss data. In BricsCAD spreadsheet data are pasted as an OLE object in a drawing. When you select the object, then right click and choose Edit OLE object in the context menu, Excel (if not already open) will be launched to edit the spreadsheet. When you save the spreadsheet, the OLE object in the drawing is updated.

Method 2:

1. In the Insert menu choose Object...
2. On the Insert object dialog box choose between a new or an existing spreadsheet.
   - To insert a new spreadsheet: Choose Create New, then select Microsoft Office Excel in the Object Type list.
   - To insert an existing spreadsheet: Choose Create from File, then click the Browse... button and select the spreadsheet.
3. Optionally check the Link option. If selected the drawing will update the spreadsheet every time you open the drawing.
4. Click the OK button to insert the spreadsheet.

Method 3:

1. Open the spreadsheet in Microsoft Excel.
2. Select the part of the spreadsheet you want to import in a BricsCAD drawing.
3. Press Ctrl-C to copy the selection to the clipboard.
4. Switch to BricsCAD, then press Ctrl-V to paste the selection.

Symptoms

Can a table of data be pasted from a spreadsheet into a drawing to look like a "drafted" table of text?

7.8.10 Create a plot file (*.plt)

To create a plot file you need to set the 'Ports' setting of the printer to 'Plot to File'. In the Printer/Plotter Configuration list on the Page Setup and Print dialogs you can choose between the various printer drivers that are installed on your computer. In addition to these Windows printer definitions, you can setup different configurations for each of these printers. Such configurations are saved in a PC3 file. PC3 files are saved in the folder specified by the PlotCfgPath user preference. To create a PC3 plotter configuration file:

1. On the BricsCAD Print or Page Setup dialog, select the printer/plotter in the Printer/Plotter Configuration list.
2. Click the Edit Plotter Configuration button (next to the list button).
3. On the Properties dialog of the selected printer, adjust the settings needed (if any), then click the OK button. The Properties dialog closes; the Plotter Configuration dialog opens.
4. On the Plotter Configuration Editor dialog, select the Ports tab.
5. Choose the Plot to File option and click the OK button. You are prompted to save the changes to a PC3 file.

When you select such a PC3 in the BricsCAD Print procedure, a plotfile will be created. You will be prompted to enter a name for the output file. The plotfile is saved in the folder specified by the PlotOutputPath user preference. NOTE: A Windows printer definition of which the Port is set 'Print to File' creates a plotfile in the BricsCAD Program folder.

More information

In Windows the file extension indicates the filetype. Different file extensions indicate different filetypes, and are processed differently. Unfortunately, there are many exceptions and print/plot files are one of them. Traditionally, if you create a plotfile with AutoCAD, it was created with the AutoCAD printer driver and output was called a PLT file. But if you created the same output with another application, then the windows printer driver was used, and Windows called it a PRN file. If you make a plotfile for a specific printer, the output is the same whether you are using a driver that proposes PLT extension or PRN extension, and you are free to change the extension afterwards. At the same time, the extension PLT can be used for very different file types that share but one feature: they were created by a plot output process. The same applies for PRN files. What counts is to select the right printer driver. To make the confusion even worse most PLT files used to be HP/GL or HP/GL-2 format. As a result most people identify the HP/GL-2 filetype with the PLT extension.

7.8.11 Publish to DWF

There are possible ways to produce DWF from DWG file in BricsCAD:

- EXPORT (6.13.16) command supports 2D and 3D DWF formats
- PUBLISH to PDF using either the native printaspdf printer or a pdf printer installed in windows, and then use a standalone converter to convert PDF to DWF.
- PUBLISH to free Autodesk DWF Writer printer driver (32 BIT ONLY, obsolete but can still be found).

Setup this driver, then set it as a printer on a Page setup and publish to it.

Symptoms

BricsCAD doesn't have a 'Publish to DWF' option.

Cause

At present we do not have plans to implement publish to DWF and related features: DWF is bound to become obsolete, Autodesk is no longer actively pushing it.

More information

Autodesk DWF Writer There have been issues with this DWF writer: on 64 bits it sometimes requires administration rights to run correctly. Also it may be possible to print to the DWFx file type only. Even if you logged on with administrative rights, it could be necessary to run the BricsCAD as administrator to print to DWF files. Autodesk Design Review can open DWFx files and save them in the DWF format, if necessary.

7.8.12 Copy with basepoint between drawings

See the COPYBASE (6.9.56) command.

More information

See Copying entities between drawings (1.24.18).

7.8.13 Use an external multiline text editor

(1) This can be solved by either extending the SRCHPATH variable with the path to wordpad.exe or by filling in the full path to the application in the MTEXTED system variable. (e.g. C:\Program Files\Windows NT\Accessories\wordpad.exe) (2) As an alternative to the in-place mtext editor, you can change the value of the _MTEXTED variable. You can either enter an external executable for text editing, or you can enter the value "oldeditor" to show a builtin mtext edit dialog instead of the mtext in-place editor. The edit dialog contains a standard text edit field, which typically does not suffer from international character input issues. This is a workaround to be able to continue working without delay. Be sure to report your character input issue anyway, so we can fix the in-place mtext editor as well.

Symptoms

(1) MTEXTED does not accept the Wordpad text editor and returns: "The specified value is not within the system variable range". Why? In Windows, typing "WordPad" at Run... from Start menu runs WordPad. (2) It is not possible to enter international characters by pressing a combination of two or more keys - for instance, japanese characters using IME, or latin characters such as É, ã...

Cause

(1) WordPad is often not in the environment variable %PATH% so BricsCAD does not find it while Windows can still find it. (2) The mtext in-place editor needs to properly process all possible character input events. This is a difficult task, especially on linux because of the wide choice of distributions and desktop managers.

More information

It is recommended to use the standard in-place editor.

7.8.14 How to open Bricsys ebooks on Mac OSX

Install the free Stuffit Expander tool and use it to unpack the zip file.

Symptoms

When opening a paid ebook, the following error is displayed on Mac OSX: Error Unable to expand "Name Of The Book" into "Name Of The Folder" (Error 2 - No such file or directory)

Cause

The default Archive Tool used to unpack zip files on Mac OSX cannot handle password protected ZIP files.

More information

You can find Stuffit Expander in the Apple Store or at SmithMicro's website. StuffIt Expander Mac opens compressed RAR and ZIP files, and more.

7.9 BricsCAD general

7.9.1 User profiles

Command: PROFILEMANAGER (6.24.51) BricsCAD allows you to customize the settings that control your drawing environment, and then save and restore those settings in a user profile. You can maintain several user profiles in parallel. So you can choose to run BricsCAD with a white background, minimal set of toolbars, and no command bar. Another user profile will have black background, different toolbars, and no flyover snapping. Both user profiles share the list of recently opened drawings but no other settings. User profiles can be helpful if you have multiple users with different preferences, or if you are a single user who works on various projects that require unique settings. You can even export your user profile and bring it with you when you work on a different computer. The User Profile Manager is a standalone tool that lists the existing profiles and provides all the needed operations on user profiles, such as Load, Create, Set Current, Copy, Rename, Delete, Export and Import. To export a user profile to a file In the User Profile Manager, click the Export... button. The Save As dialog box opens. A file name with the same name as the user profile is proposed. The file will receive the ARG extension. Click the Save button. To import a user profile from a file In the User Profile Manager, click the Import... button. The Open dialog box opens. Select the ARG file you want to import. Click the Open button.

Symptoms

What is the User Profile Manager and where is it located? Can profiles be exported or imported?

More information

See also Portable User Profile (7.9.2).

7.9.2 Portable User Profile

1. Export the profile using BricsCAD Profile Manager
2. Edit the resulting .ARG file with a text editor. There will be settings which the editor may want to remove in order to rely on whatever the program uses as default values. Paths usually need separat attention because they contain machine-specific data . These paths should not be hardcoded but refer to environment variables instead. These are in a format like this: %ENVIRONMENTVARIABLE% or %ENVIRONMENTVARIABLE%/subfolder. When the program closes and writes the settings to registry it will automatically substitute hardcoded paths partially or completely to environment variables where it can, saving the user work but the editor still needs to verify the result.

Some examples: %HOMEDRIVE% = C: %HOMEPATH% = \Users\[myName] %ProgramFiles% = C:\Program Files %USERPROFILE% = C:\Users\[myName] %APPDATA% = C:\Users\[myName]\AppData\Roaming etc. - replace "C:\\Program Files" by "%ProgramFiles%\\..." - replace "C:\\Users\[myName]" by "%USERPROFILE%\\..." - replace "C:\\Users\[myName]\\AppData\\Roaming" by "%APPDATA%\\..." etc.
On Linux or Mac: $HOME = /home/[myName] $PWD = /home/[myName]/Desktop $USER of $LOGNAME = [myName] etc.
When starting BricsCAD with this profile on a target computer, the environment variables will be interpreted as the absolute paths on that computer.

Symptoms

How to make a user profile that is portable to other computers and other users.

More information

1. On Windows, the %ProgramFiles% replacement above will only work if all people have installed BricsCAD in the same location.
2. If you know that all machines have the same mapped drive letter for a shared network folder, you can of course leave this in the profile.
3. If you can create environment variables on all machines, you can also use your own variables.
4. Names of defined environment variables, user profile and application data paths can vary between platforms and versions. On Windows, to find out which variables are available, type 'set' in a command line window.

See also: User profile manager (1.10.9).

7.9.3 Which file formats are supported by BricsCAD?

Natively BricsCAD only supports DWG/DXF. Settings allows to save a DWG to a specific DWG (DXF) revision. See 'Save as' in the help project. Alternatively the Export command allows to export drawings to a variety of vector and raster formats. See 'Export' in the help project. Apart from DWG format, BricsCAD is also able to handle Acis (.SAT) files. BricsCAD can import (/export) .SAT (=Acis) files via the ACISIN, ACISOUT commands respectively. There is no direct support to import STEP/IGES or SolidWorks formats in BricsCAD. However there are many additional applications which will perform data exchange/transformation.

VECTOR FILES

1. DWG format import/export
   - open DWG/DXF/DWT
   - saveas DWG/DXF/DWT
   - export DWF
2. Non-DWG formats:
   - IFC: IFC files can be imported/exported via Import/Export command
   - SKP: Sketchup files can be imported
   - DGN: DGN files can be imported
   - SAT: ACIS sat files can be imported/exported via acis-in acis-out
   - IGS, STP, SLDPRT are not supported in plain BricsCAD, but are imported/exported with use of an optional module: BricsCAD Communicator, along with several other 3D MCAD modeling formats. Please read below for complete information.

RASTER files (also known as BITMAP or IMAGE files):

Import/Attach Strictly speaking, you cannot import a RASTER image into a DWG. The DWG format is, in essence, a Vector and not a Raster format. BricsCAD does, however, enable you to attach a raster file as a background image. This is achieved via the Image Enabler. Supported formats include: .BMP, .TIFF, .JPEG, .GIF, .PNG, .WMF, .EMF, .PCX, .RAS, .TGA V9.1.1 and higher: Support for ECW images. V10.1.4 and higher: support of MrSID images. LizardTech's MrSID is one of the leading geospatial imagery formats. Raster image files can have 'world files' or 'position files' associated to them. A world file is a text file which describes the size (scale), the orientation and the coordinates of the raster map images. Position file are typically used in GIS. Supported position file formats are: .TFW , .RAT, .JPW, .PNGW

EXPORT You can save screen view to raster format via file>export. The SLIDE command also produces raster files (.SLD). If you use a virtual printer like PDFCreator or PDF995, CutePDF, you can produce (large scale) PDF output. Finally, many 'external' programs allow you to save a screen copy.

Symptoms

What formats are supported by BricsCAD? What are the import and export formats?

Cause

Natively BricsCAD only supports DWG/DXF. Settings allows to save a DWG to a specific DWG (DXF) revision. See 'Save as' in the help project. Alternatively the Export command allows to export drawings to a variety of vector and raster formats. See 'Export' in the help project. Apart from DWG format, BricsCAD also able to handle Acis (.SAT) files. BricsCAD can import (/export) .SAT (=Acis) files via the ACISIN, ACISOUT commands respectively. There is no direct support to import STEP/IGES or SolidWorks formats in BricsCAD. However there are many additional applications which will perform data exchange/transformation.

More information

See the IMPORT (6.17.10) and EXPORT (6.13.16) commands to check which file formats can be imported using the BricsCAD Communicator (4.1.1) module.

7.9.4 What is BricsCAD communicator and which CAD formats are supported?

BricsCAD Communicator (4.1.1) is an optional module that provides support for high quality 3D data exchange between major CAD formats. It facilitates the import and export of 3D CAD data including neutral (e.g. STEP and IGES), native MCAD (e.g. CATIA, Inventor, SolidWorks) and kernel specific formats. See the IMPORT (6.17.10) and EXPORT (6.13.16) commands to see the supported file formats.

7.9.5 Backup files of type BAK and SV$

BricsCAD uses 2 file extensions to make backup copies: BAK and SV$. Both files are in essence DWG files, so you can rename them (using the Windows Explorer) if you want to recover a drawing.

BAK file Each time a drawing is saved, the previous version of the DWG file is saved to a BAK file. This BAK file is created in the folder of the DWG file which is being edited. The creation of BAK files is controlled by the ISAVEBAK system variable. If ISAVEBAK = 0 (zero) no BAK files are created.

SV$ file When automatic save is turned on, BricsCAD will automatically create a backup copy of your work at preset time intervals. When the automatic save kicks in, BricsCAD saves the currently open drawing(s) as SV$. The time interval (in minutes) at which the automatic save kicks in, is controlled through the SAVETIME system variable. BricsCAD restarts this interval timer whenever you save the drawing. If SAVETIME = 0 (zero), the automatic save is turned off. The path to the folder where BricsCAD saves the temporary files is specified by the SAVEFILEPATH system variable. By default this is: C:\Users\[Username]\AppData\Local\Temp.

Symptoms

What is the purpose of BAK and SV$ files and how are they used and controlled?

7.9.6 Transition From Offline to Online Help

If for any reason you do no not have a permanent internet connection, we do offer a downloadable pdf version of the Help, a download link sits at the bottom of our help center page. This will be further improved and updated in the future.

Symptoms

Stating with BricsCAD V19, I do not have help files locally, on my computer. The _HELP command (F1) will re-direct me to the Bricsys website, which requires an internet connection.

Cause

Until BricsCAD V19, Help consists of 4 .chm files sitting in the C:\Program Files\Bricsys\BricsCADversion\Help\en_US folder. These files are interlinked: double click (or create a shortcut) to) BricsCAD.chm to launch the Help. Starting with BricsCAD V19, we have migrated to an online Bricsys Help Center. We are using the latest cloud technology to host a help system that is up to today's standards, including rich content, lessons, tutorials and more. We've merged all support sources into this new system:

- Old CHM help
- Knowledge base
- Tutorials from the blog
- added brand new step by step lessons.

System variables are not included in offline help. The Settings dialog box (1.10.11) has help for all system variables and user preferences.

More information

We are in the process of translating all the Help Center content into multiple languages.

7.9.7 Display control of entities contained in block inserts

Thawed/Frozen Visibility control by freezing or thawing layers behaves straightforward: no entities that are located on frozen layers will display. If the layer on which a block was inserted becomes frozen, then ALL content of that block will no longer ze visible, regardless of the layer on which entities were located at creation time of the block. If a block is inserted on a thawed layer, but contains content placed on a layer that becomes frozen, then only such content will no longer be visible.

On/Off The On/Off setting behaves different from the Thawed/Frozen setting, specifically concerning the behavior for block content placed on layer 0. Entities that were on layer 0 at creation time of a block, will obey the On/Off setting of the layer on which the block is inserted, so these elements will behave as is they were placed on the layer on which the block is inserted. Entities that were not on layer 0 at creation time of a block, will obey the layer on/off setting in a normal way.

Example: A block is made with entities from layers 0, 1 and 2. The block is inserted on layer 1. Now, this is what happens:

- when we switch off layer 0: the block content that at block creation time was on layer 0, will remain visible because it now acts as if it were on layer 1!
- when we switch off layer 1: the block content that at block creation was on layer 0, becomes invisible, as well as the block content that initially was on layer 1.
- when we switch off layer 2: only the block content that at creation time was on layer 2 becomes invisible.

COLOR The way the color of entities is controlled is related to this behavior: Entities that at block creation time were on layer 0 and had color property 'BYLAYER' will obey the color property of the layer on which the block is inserted.

More information

The appearance of an entity is controlled by its COLOR, LINETYPE, LINEWEIGHT and TRANSPARENCY setting. In addition to a specific value, the BYLAYER and BYBLOCK options are available. These options cause an entity to adopt the property either fromthe layer or the block into which it is inserted. BYLAYER To draw all entities in the default property set for the current layer. BYBLOCK When you insert the block in a drawing, all entities inherit the currently selected defaults for new entities. If you insert a block that contains entities originally drawn on layer 0 and assigned color and linetype BYLAYER, it is placed on the current layer and assumes the color and linetype of that layer. If you insert a block that contains entities originally drawn on other layers or with explicitly specified colors or linetypes, the block retains the original settings. If you insert a block that contains entities originally assigned color and linetype BYBLOCK, and the block itself has the color and linetype BYLAYER, those entities adopt the color and linetype of the layer onto which they are inserted. If the block is assigned an explicit color or linetype, such as red or dashed, those entities adopt those qualities. If a block contains a mixture of colors, inserting blocks when the color is set to BYBLOCK can produce unpredictable results.

7.9.8 Is BricsCAD v20 supported on macOS 10.15 Catalina?

Yes, BricsCAD v20 or later supports macOS 10.15 Catalina. However we have discovered some potential issues with installing and running BricsCAD on Catalina.

Installing and running BricsCAD v20 on Catalina

To install and run BricsCAD version 20 on macOS 10.15, you need to explicitly select "Open Anyway". This option is available via System Preferences > Security & Privacy > General, or when using a right-click to open the application.

Activating a trial on Catalina

If you experience an issue activating your trial on Catalina, make sure you have installed version 20.2.05 or later. You can download the latest version here.

7.10 Shape

7.10.1 Where can I download the BricsCAD® Shape installer?

Symptoms

I am looking for the BricsCAD Shape installer and I can only find the BricsCAD installer. When I go to the BricsCAD Shape product page on Bricsys.com, and I select "Get Shape for free", I end up with the BricsCAD installer. When I download BricsCAD Shape, the downloaded installer installs BricsCAD.

Solution

Shape is now part of the BricsCAD installer, i.e. you need to install BricsCAD to run Shape. After installation, when you launch BricsCAD, the BricsCAD Launcher (1.4.5) dialog box displays. Here you can choose to run Shape. It is possible to run Shape without activating the BricsCAD trial and to start your BricsCAD trial at a later date. Shape can also be used when you don't have a BricsCAD license or after your license expired.

Related Topics

Launch Shape (7.10.2) The BricsCAD Launcher dialog box (1.4.5)

7.10.2 I've installed BricsCAD® Shape, but I can't find the application.

Symptoms

I've downloaded the installer for BricsCAD Shape and installed it, but I only see BricsCAD installed. I want to use Shape and not BricsCAD.

Solution

Shape is now part of the BricsCAD installer, i.e. you need to install BricsCAD to run Shape. After installation, when you launch BricsCAD, the BricsCAD Launcher (1.4.5) dialog box displays. Here you can choose to run Shape. It is also possible to run Shape when you don't have a BricsCAD license or when your license is expired. (7.4)

Figure 7.4

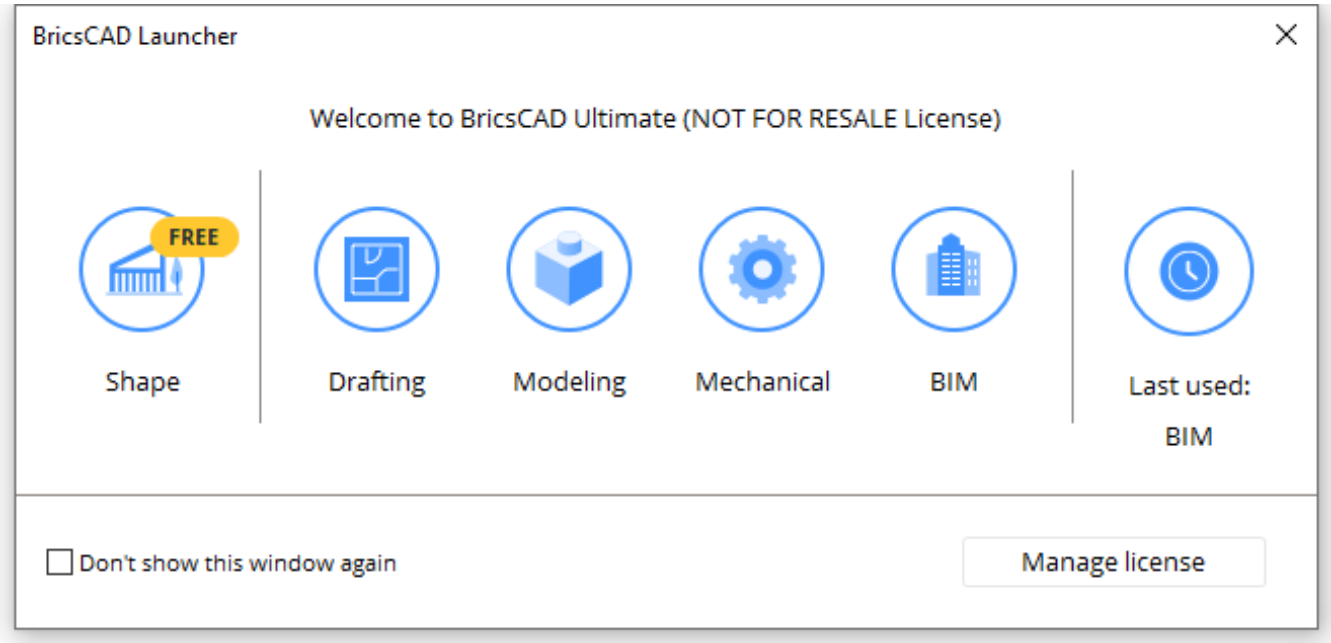

Related Topics

Download Shape (7.10.1) The BricsCAD Launcher dialog box (1.4.5) BricsCAD license options (1.4.2) Bricsys license manager (6.20.21)

7.11 Switching from AutoCAD

7.11.1 NEW command in AutoCAD vs. BricsCAD

BricsCAD uses a system variable BASEFILE to store the template name. It does not ask for a template name when you create a new drawing. If the system variable BASEFILE is an empty string, BricsCAD does not use a template to create the new drawing. BricsCAD does not distinguish between template drawings and other drawings. BricsCAD ignores the file extension '.dwt'. In order to use DWT files in BricsCAD, they have to be renamed to DWG files. Beside the command NEW (6.22.4), BricsCAD has a command NEWWIZ (6.22.6) which uses a dialog. This dialog allowsto choose a template, or manually initialize a drawing from scratch. BricsCAD does not have SDI single document interface as such, it is only partially implemented. When the value of the SDI system variable is 1, it is still possible to open multiple drawings in each BricsCAD instance. Double clicking a drawing in Windows Explorer opens the drawing in a new BricsCAD instance though. So, the NEW command will not close any open drawings. Lisp initialisation routines work differently in BricsCAD:

- on_start_default.lsp is used instead of acad.lsp
- on_doc_load.lsp is used instead of acaddoc.lsp
- there is no separate workspace per drawing for lisp. Lisp symbols cannot be reinitialized for a single drawing. The other open drawings will also be affected. In BricsCAD the system variable LISPINIT gives the possibility to reinitialize all lisp code when opening a drawing, or not to reinitialize any lisp code on open (or new).

Symptoms

What are the differences between AutoCAD and Bricscad when creating a new drawing?

7.11.2 NCOPY command

The NCOPY command in AutoCAD copies entities that are contained in an xref or a block. The NCOPY command is available in the free Express Tools for BricsCAD. Alternatively use the REFEDIT (6.26.13) command as a workaround:

1. Start the REFEDIT command for the block or XRef which you want to copy.
2. Copy the required entities.
3. Select the copied entities and choose "Remove from Refedit' in Refedit toolbar.
4. Choose 'Refclose and discard' in the Refedit toolbar to exit command.

To copy entities contained in a block:

1. Select the block.
2. Start the BEDIT (6.6.7) command.
3. Select the required entities, then use COPYCLIP (6.9.54) (Ctrl C) to copy the entities to the clipboard.
4. Choose 'Discard Changes' in the Edit Block toolbar or ribbon panel.
5. Use PASTECLIP (6.24.10) (Ctrl V) to paste the entities in the drawing.

7.11.3 BricsCAD vs. AutoCAD Feature Comparison

BricsCAD represents the future of design. It is the all-in-one solution for 2D, 3D, Mechanical Design and Building Information Modeling. Based on industry-standard DWG, BricsCAD brings a modern yet familiar approach to design on Windows, macOS and Linux-based PCs. BricsCAD is available as a single installer in six license levels: Classic, Pro, Platinum, BIM, Mechanical and Ultimate, so that you can buy exactly what you need.

AutoCAD Classic Pro Platinum BIM Mechanical Ultimate LT Full **Drawings** Native DWG File Format (thru AutoCAD 2021) Password Protection x x eTransmit Sheet Set Manager Geographic Location Drawing Compare Cloud Collaboration **Interface** Dark and Light Color Themes Industry Standard Commands, Aliases, and Variables Command Line (Autocomplete, Midstring, Clickable Options) Start Tab File (Drawing) Tabs Model and Layout Tabs Menu Bar Toolbars Ribbon Tool Palettes Contextual Right-click Menus Contextual Quad Menu x x Status Bar Workspaces Searchable Settings (Variables) Dialog Box x x Lockable Interface Clean Screen Mode Drawing Explorer x x Customizable User Interface (CUI) Structure Browser x x **Selection, Snap & Track** Selection Filtering (QSELECT) Add Selected Select Similar Selection Cycling Entity Snaps (Osnaps) Polar Tracking Zintersection 3D snap x x Nearest Distance x x Adaptive Gridsnap x x Real-time Boundary Detection x x 2D Dynamic UCS x x 3D Dynamic UCS x **Drawing Tools** Line, Polyline, 3D Polyline, Spline, Ray, Xline Multiline and Multiline Styles x Circle, Arc, Ellipse, Eliptical Arc Polygon, Rectangle, Region, Donut, Point Helix x 2D Parameters, Constraints x **Annotation Tools** Text, Multi-line Text, Text Styles, Text Editor Dimensions, Dimension Styles Multi-leaders, Multi-leader Styles Single and Multi-line text, Text Styles, Text Editor Hatches, Gradients, Hatch&Gradient Editor Wipeouts Revision Clouds Attributes, Attribute Editor Tables, Table Styles Fields Data Extraction x Data Linking Annotation Scaling Spell Check **Editing Tools** Move, Copy, Rotate, Scale, Stretch, Mirror, Align Trim, Extend, Lengthen, Break, Join Fillet, Chamfer CopyGuided x x Grip Edit Properties Panel Manipulator (3D Gizmo) x Draworder **Reference Tools** Blocks, Block Editor Dynamic Blocks (1) (1) (1) (1) (1) (1) Block Face Camera x x Blockify x x Associative Arrays Dwg (Xref) Attach, Clip, Bind, Edit PDF Attach, Clip Image Attach, Clip, Adjust, Transparency Point Cloud Preprocess, Attach, Crop, Colormap x x x **Visualization Tools** Layers and Layer States Transparency Visual Styles x LookFrom (ViewCube™) x Match Perspective x x x Lights x x Sun Properties x x Materials x x Render x x Animation Editor x x x Walkthrough Navigation x x ANIPATH Command x x **Modeling Tools** ACIS Modeling x x Soild and Surface Modeling x x Solid Primitives x x Mesh Primitives x x Polysolid x x Union, Subtract, Intersect, Interfere x x Extrude, Revolve, Loft, Sweep, Thicken x x Twist x x Fillet, Chamfer x x Slice x x Multi-slice x x x T-Connect, L-Connect, Connect with Nearest x x x Extract Edges x x Direct Modeling x x Deformable (Freeform) Modeling x x x Audit, Simplify, Stitch x x 3D Parameters, Constraints x x x 3D Autoparametrize x x x 3D Parametric Design Tables x x x x Section Planes x x Drawing Views x x **Civil Tools** TIN Surface Modeling x x x x TIN Volume Surface x x x x Grading x x x x Alignments x x x x Civil 3D Object Enabler x Architectural Desktop Object Enabler x CADWorx Object Enabler x **Architectural Tools** BIM Features x x x x x Structural Modeling Toolset x x x x x Project Database x x x x x Library Database x x x x x Site, Building and Stories x x x x x Windows and Doors x x x x x Fully Parametric Window Creation x x x x x x Rooms (Spaces) x x x x x 3D Rooms x x x x x Quickdraw x x x x x x Propagate x x x x x x **Mechanical Tools** Mechanical Browser x x x x x x Parts Library x x x x x x Assembly Modeling x x x x x x Exploded Views x x x x x x Kinematic Analysis x x x x x x Bill of Materials x x x x x x Sheet Metal x x x x x x SMEXTRUDE Command x x x x x x SMRIBCREATE Command x x x x x x 3D Solids Conversion to Unfoldable Sheet Metal Parts x x x x x x Corner Relief for Adjacent Edge Flanges x x x x x x Lofted Bends x x x x x x Coloring x x x x x x Diagnostic for Invalid Sheet Metal Features x x x x x x Batch Processing x x x x x x **Import, Export, Output** Print/Plot Publish/Batch Plot CTB & STB Table Files PC3 Printer Configuration Files Named Page Setups PDF Import, Export DAE Import, Export x x IFC Import, Export x x x x x 3DM Import, Export x x x x LandXML Import, Export x x x x RFA Import x x x x x x SKP Import x x x x DGN Import DWF Export SVG Export x x x FBX Export x x x STL Export x x Additional formats available with BricsCAD Communicator (4.1.1) x x x **Programming** ActiveX x Entity Data Editor x x Script Recorder x Full LISP Support (vl, vlr, vla and vlax) x Solutions Development System (SDS/ADS) x DCL Engine x COM API x x Visual Basic for Applications (VBA) x x x VBA DVB Projects Support x x x .NET x x BRX (ARX) x x TX (Teigha eXtensions) x x CUI Menu Files Support, with Diesel Expressions **Licensing** Multi-platform Licenses x x Perpetual x x Perpetual + Maintenance x x Subscription Network Multi-user x x Volume (Perpetual) x x Academic (1) You can manipulate dynamic block insertions but you cannot create dynamic block definitions.

7.12 Programming

7.12.1 How to port and add my application?

With the BricsCAD development platform you can port your AutoCAD ® based applications using unmodified source code. And the BricsCAD team will always be there for you, not only to support the porting but also to assist with the marketing of the solution to the worldwide community of BricsCAD users.

- Reach new cost conscious customers worldwide.
- Straightforward port with unmodified source code.
- Active sales & marketing campaigns, free of charge.
- Application Catalog and Online Store.
- Customer Support Infrastructure.

On the Bricsys website, register as developer and contact us to get started!

7.12.2 Registration of COM libraries

The BricsCAD COM x86/x64 libraries should be re-registered when starting to use a different version/architecture/localization by running BricsCAD one time as an administrator. This can be achieved in more than one way:

- Right-click on the bricscad.exe shortcut or the corresponding BricsCAD User Profile Manager desktop application (by using e.g. Windows Start button and typing "User") > choose "Run as administrator" option from the contextual menu
- Start Windows Command Prompt desktop application as an administrator > run a command like: "bricscad.exe /P MyProfile" (for more details on this, please see the BricsCAD Startup Options in the BricsCAD Help files).
- Create and use a customized bricscad.exe shortcut: right click on a new bricscad.exe shortcut > in the Shortcut Properties window, tick the "Run this program as an administrator" check-box > Apply button > OK button.

After the COM registration, BricsCAD can be further launched with regular (not admin) rights until the next BricsCAD version/architecture/localization switch. Then a new COM registration update is required.

Symptoms

The program crashes when running a .NET, BRX, TX, COM, or a VBA + Microsoft Office Excel/Word application.

Cause

When multiple BricsCAD versions (V19, V20, ...), architectures (x86/x64) or locales (en_US, de_DE, …) are installed on the same operating system, COM-based tools or applications may crash when failing to re-register the BricsCAD COM libraries upon switching to a different BricsCAD version.

7.12.3 Add an Environment Variable in Windows

Do the following:

1. From the Control Panel click the System Button or type Environment variables in the search field. (XP Users) Click on the Advanced Tab (Vista, 7 and 8) Click on Advanced System Settings
2. Click Environment Variables...
3. Click New...
4. Variable Name: enter_variable_name_here
5. Variable Value: enter_variable_value_here
6. Press OK to set the Environment variable
7. Press OK to close the Environment Variables dialog.

Symptoms

I want to define an environment variable in Windows.

7.12.4 How to get the instance handle of custom DwgDirect applications (DRX modules)

You can get the instance handle of custom DwgDirect applications (DRX modules) as follows:

1. Using virtual void* OdRxModule::sysData() function HMODULE hModule = reinterpret_cast(pOdRxModule->sysData());
2. Using AfxGetInstanceHandle() if your DLL linked with the USRDLL version of MFC.

Symptoms

How to get the instance handle of custom DwgDirect applications (DRX modules)

7.12.5 BRX - The commands of my application are not recognized on BricsCAD

In your command registration code, never add an underscore prefix to any command name. Then BricsCAD and AutoCAD always recognize the commands in the correct and expected way.

Symptoms

Your module is compiled with the BRX SDK, but when loaded into BricsCAD your module commands are not recognized. On AutoCAD, the commands are recognized correctly.

Cause

Most likely, this is because you have registered your global command name with an underscore prefix. Strictly spoken, this is not correct, any global (and local) command name should always be registered without an underscore prefix. As a proof, try the following experiment on AutoCAD and Bricscad. To fully understand, it is important to use different names for global and local commands:

- ACED_ARXCOMMAND_ENTRY_AUTO(CYourApp, yourGroup, _global0, local0, ACRX_CMD_MODAL, NULL) //wrong
- ACED_ARXCOMMAND_ENTRY_AUTO(CYourApp, yourGroup, global1, local1, ACRX_CMD_MODAL, NULL) //correct

BricsCAD recognizes: local0, global1, _global1, local1 AutoCAD recognizes: local0, _local0, global1, _global1, local1, _local1 Note that BricsCAD, nor AutoCAD, recognizes global0 or _global0 The actual behavior in AutoCAD is not consistent with their documentation: AutoCAD recognizes the local command name with an extra underscore prefix. BricsCAD does not do this, as there is no logical need for it. However, the behaviour may change over time. The above test gives different results for BricsCAD V20 and AutoCAD 2020. If the commands are specified as follows:

- ACED_ARXCOMMAND_ENTRY_AUTO(CYourApp, yourGroup, _global0, local0, ACRX_CMD_MODAL, NULL)
- ACED_ARXCOMMAND_ENTRY_AUTO(CYourApp, yourGroup, global1, _local1, ACRX_CMD_MODAL, NULL)
- ACED_ARXCOMMAND_ENTRY_AUTO(CYourApp, yourGroup, global2, local2, ACRX_CMD_MODAL, NULL)

BricsCAD V20 recognizes: _global0, local0, global1, _global1, _local1, local2 BricsCAD V20 does not recognize: global0, _local0, local1, _local2 AutoCAD 2020 recognizes all the above commands.

Chapter 8

Settings

Chapter 9

Guided Lessons

9.1 2D Drafting in BricsCAD

9.1.1 Lesson 1: Getting Started with BricsCAD

Welcome to Learning BricsCAD. A fundamentals level course for the practical use and application of BricsCAD in a design environment. This course is intended for the learner who is new to computer-aided design (CAD). No experience with BricsCAD or any other CAD product is necessary.

9.1.2 Course chapters

After completing this course you will be able to:

1/ Identify key elements of the User Interface .

2/ Work with drawing files .

- Describe the methods available to open drawing files in BricsCAD.
- Explain how to create a new drawing file using a template file.
- Save a drawing file with a new name.
- Add shortcuts to the Places list.
- Explain how to use tabs to work with multiple files.
- Describe the importance of and how to set up autosave and backup settings.

3/ Use different tools to view your drawings .

- Identify what zooming tools are used for.
- Illustrate the various ways for accessing the Zoom tools including the Navigation bar, the right-click menu, and the command line.
- Describe how to use Real-Time Zoom and other Zoom options such as Window, Extents, and Previous.
- Change the view without changing the magnification of the view using the Pan command.
- View the contents of the drawing window from any direction using the LookFrom control.

This is only a preview Get access to the full course materials and step by step exercises at lessons.bricsys.com **The course lesson consists of a video that walks you through the exercise and shows how every step is done in BricsCAD. Underneath you can read the step-by-step instructions for the exercise with matching screenshots. Download the .dwg file and open it in BricsCAD to perform the exercise. After completing the exercise, an overview on the subject will be given with more guiding information.** (9.1 on the next page)

Figure 9.1

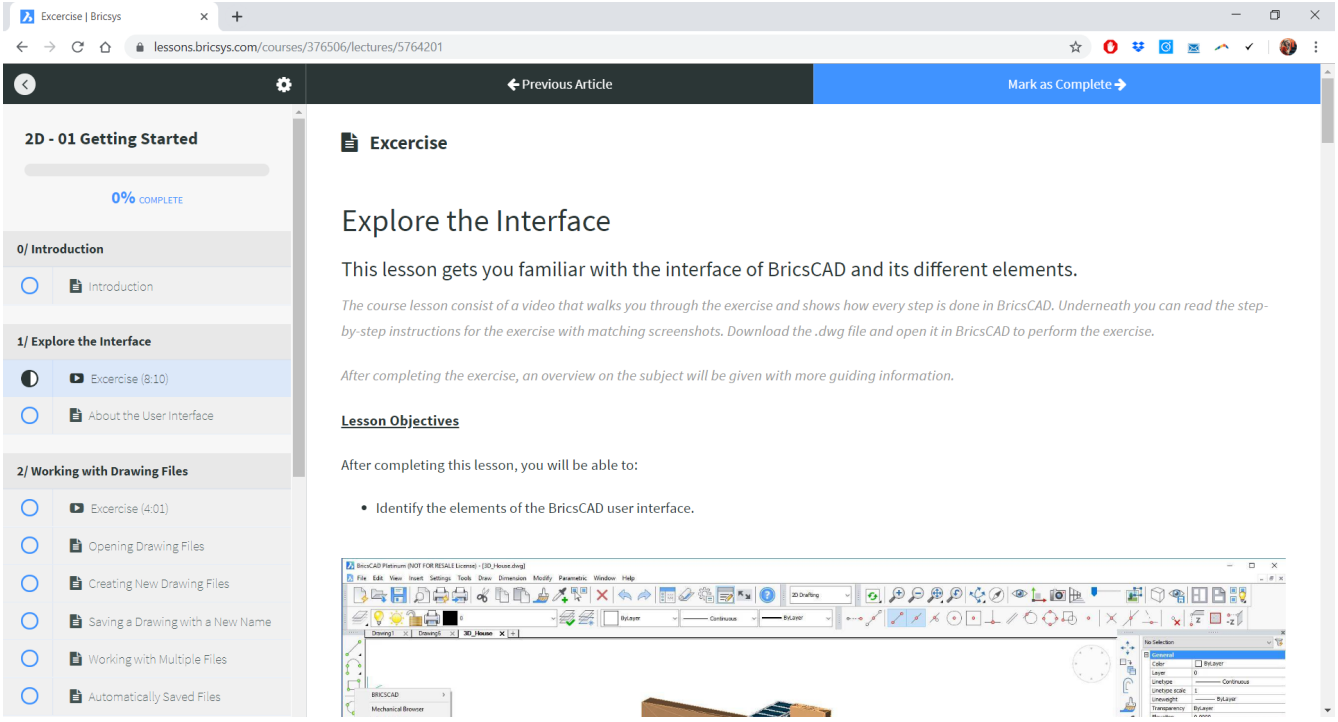
Excercise | Bricsys
lessons.bricsys.com/courses/376506/lectures/5764201
Previous Article
Mark as Complete
2D - 01 Getting Started
0% COMPLETE
0/ Introduction
Introduction
1/ Explore the Interface
Excercise (8:10)
About the User Interface
2/ Working with Drawing Files
Excercise (4:01)
Opening Drawing Files
Creating New Drawing Files
Saving a Drawing with a New Name
Working with Multiple Files
Automatically Saved Files
Excercise
Explore the Interface
This lesson gets you familiar with the interface of BricsCAD and its different elements.
The course lesson consist of a video that walks you through the exercise and shows how every step is done in BricsCAD. Underneath you can read the step-by-step instructions for the exercise with matching screenshots. Download the .dwg file and open it in BricsCAD to perform the exercise.
After completing the exercise, an overview on the subject will be given with more guiding information.
Lesson Objectives
After completing this lesson, you will be able to:
• Identify the elements of the BricsCAD user interface.

9.1.3 Lesson 2: Primary Drawing Techniques

Welcome to Learning BricsCAD. A fundamentals level course for the practical use and application of BricsCAD in a design environment. This course is intended for the learner who is new to computer-aided design (CAD). No experience with BricsCAD or any other CAD product is necessary.

9.1.4 Course chapters

After completing this course you will be able to:

1/ Draw basic objects .

- Draw a line by defining the start and endpoint.
- Add a rectangle.
- Create a circle.
- Draw an arc by selecting three consecutive points.
- Create a polygon.

2/ Work with Entity Snaps and Tracking .

- Improve the accuracy of your drawings by using entity snaps to create and edit geometry.
- Incorporate theoretical construction geometry when you create and edit geometry.

3/ Draw using precise values.

- Understand the Cartesian Coordinate System upon which the BricsCAD drawing window is based.
- Recognize the advantage of using Direct Distance Entry while creating and modifying objects.
- Understand how drawing units determine the way measurement values are returned.
- Assign specific drawing unit values to a drawing.

This is only a preview Get access to the full course materials and step by step exercises at lessons.bricsys.com **The course lesson consists of a video that walks you through the exercise and shows how every step is done in BricsCAD. Underneath you can read the step-by-step instructions for the exercise with matching screenshots. Download the .dwg file and open it in BricsCAD to perform the exercise. After completing the exercise, an overview on the subject will be given with more guiding information.** (9.2 on the following page)

Figure 9.2

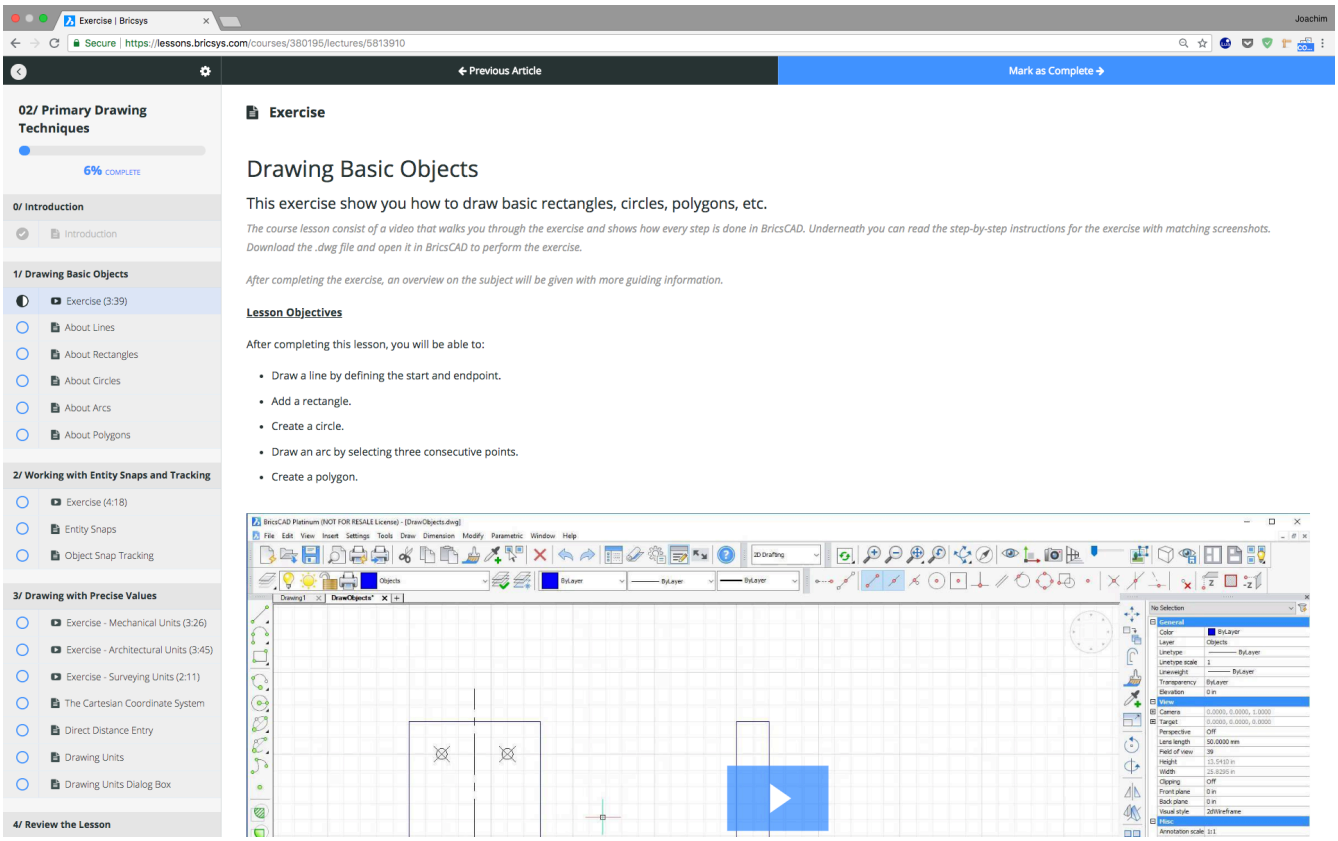
Exercise | Bricsys
Secure | https://lessons.bricsys.com/courses/380195/lectures/5813910
Previous Article
Mark as Complete
02/ Primary Drawing Techniques
6% COMPLETE
0/ Introduction
Introduction
1/ Drawing Basic Objects
Exercise (3:39)
About Lines
About Rectangles
About Circles
About Arcs
About Polygons
2/ Working with Entity Snaps and Tracking
Exercise (4:18)
Entity Snaps
Object Snap Tracking
3/ Drawing with Precise Values
Exercise - Mechanical Units (3:26)
Exercise - Architectural Units (3:45)
Exercise - Surveying Units (2:11)
The Cartesian Coordinate System
Direct Distance Entry
Drawing Units
Drawing Units Dialog Box
4/ Review the Lesson
Exercise
Drawing Basic Objects
This exercise show you how to draw basic rectangles, circles, polygons, etc.
The course lesson consist of a video that walks you through the exercise and shows how every step is done in BricsCAD. Underneath you can read the step-by-step instructions for the exercise with matching screenshots. Download the .dwg file and open it in BricsCAD to perform the exercise.
After completing the exercise, an overview on the subject will be given with more guiding information.
Lesson Objectives
After completing this lesson, you will be able to:
Draw a line by defining the start and endpoint.
Add a rectangle.
Create a circle.
Draw an arc by selecting three consecutive points.
Create a polygon.

9.1.5 Lesson 3: Essential Drawing Techniques

Welcome to Learning BricsCAD. A fundamentals level course for the practical use and application of BricsCAD in a design environment. This course is intended for the learner who is new to computer-aided design (CAD). No experience with BricsCAD or any other CAD product is necessary.

9.1.6 Course chapters

After completing this course you will be able to:

1/ Use different selection modes and erase objects.

- Manually select objects in a drawing.
- Select objects using an Implied Window or an Implied Crossing.
- Use the Polygon selection mode to select objects.
- Use the Circle selection mode to select objects.
- Use the Point selection mode to select objects.
- Use the Fence selection mode to select objects.
- Use other selection modes to select objects.
- Use the Erase command to remove objects from a drawing.

2/ Move and Copy objects.

- Use the Move command to reposition objects in your drawings.
- Duplicate objects in your drawings using the Copy command.

3/ Offset objects.

- Create geometry at a specific distance from the selected geometry using the Offset command.

4/ Trim and Extend geometry.

- Understand how to change the length of geometry based on other geometry in the drawing with the Trim command.
- Utilize the Extend command to change the length of geometry in relation to other geometry.

5/ Apply fillets and chamfers to geometry.

- Use the Fillet command to create round and sharp corners where geometry intersects.
- Create angled corners with the Chamfer command.

This is only a preview Get access to the full course materials and step by step exercises at lessons.bricsys.com **The course lesson consists of a video that walks you through the exercise and shows how every step is done in BricsCAD. Underneath you can read the step-by-step instructions for the exercise with matching screenshots. Download the .dwg file and open it in BricsCAD to perform the exercise. After completing the exercise, an overview on the subject will be given with more guiding information.** (9.3 on the next page)

Figure 9.3

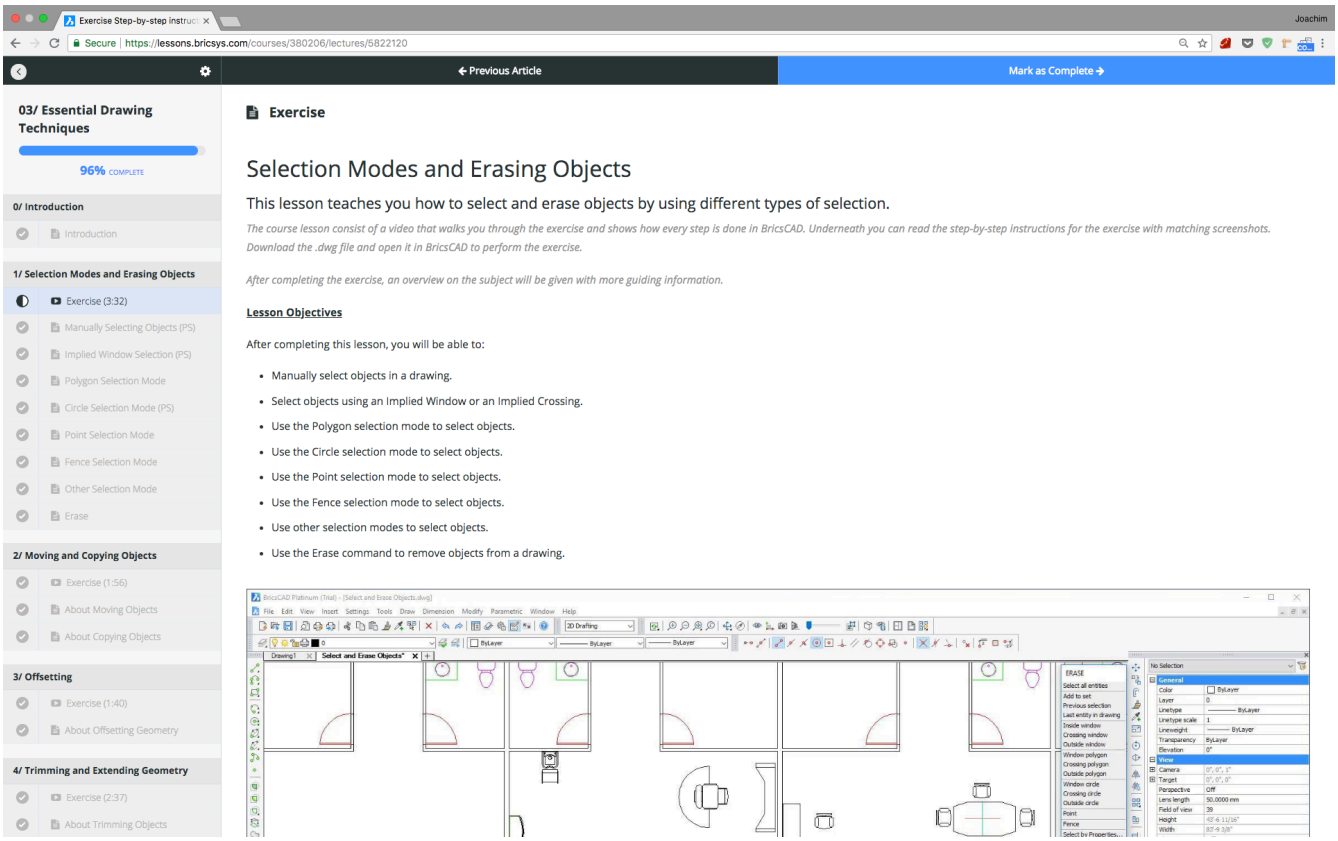
Exercise Step-by-step instruc
Joachim
Secure | https://lessons.bricsys.com/courses/380206/lectures/5822120
Previous Article
Mark as Complete
03/ Essential Drawing Techniques
96% COMPLETE
0/ Introduction
Introduction
1/ Selection Modes and Erasing Objects
Exercise (3:32)
Manually Selecting Objects (PS)
Implied Window Selection (PS)
Polygon Selection Mode
Circle Selection Mode (PS)
Point Selection Mode
Fence Selection Mode
Other Selection Mode
Erase
2/ Moving and Copying Objects
Exercise (1:56)
About Moving Objects
About Copying Objects
3/ Offsetting
Exercise (1:40)
About Offsetting Geometry
4/ Trimming and Extending Geometry
Exercise (2:37)
About Trimming Objects
Exercise
Selection Modes and Erasing Objects
This lesson teaches you how to select and erase objects by using different types of selection.
The course lesson consist of a video that walks you through the exercise and shows how every step is done in BricsCAD. Underneath you can read the step-by-step instructions for the exercise with matching screenshots. Download the .dwg file and open it in BricsCAD to perform the exercise.
After completing the exercise, an overview on the subject will be given with more guiding information.
Lesson Objectives
After completing this lesson, you will be able to:
Manually select objects in a drawing.
Select objects using an Implied Window or an Implied Crossing.
Use the Polygon selection mode to select objects.
Use the Circle selection mode to select objects.
Use the Point selection mode to select objects.
Use the Fence selection mode to select objects.
Use other selection modes to select objects.
Use the Erase command to remove objects from a drawing.

9.1.7 Lesson 4: Additional Drawing Techniques

Welcome to Learning BricsCAD. A fundamentals level course for the practical use and application of BricsCAD in a design environment. This course is intended for the learner who is new to computer-aided design (CAD). No experience with BricsCAD or any other CAD product is necessary.

9.1.8 Course chapters

After completing this course you will be able to:

1/ Use Grips

- Utilize Grips on geometry to initiate editing commands.
- Change the behavior and appearance of grips using the Options dialogue box.

2/ Stretch Objects

- Use the Stretch command to change the shape of entities in the drawing.

3/ Break and Join Objects

- Use the Break command to separate one piece of geometry into two.
- Create a gapless break in geometry using the Same as First Point option.
- Take two pieces of geometry and combine them into one.

4/ Mirror Objects

- Create duplicate geometry based on a defined centerline.

5/ Rotate Objects

- Rotate geometry in relation to a specified base point.

6/ Scale Objects

- Change the size of an object in the drawing.

7/ Pattern Geometry

- Make copies of selected geometry in a specific pattern using one of three layouts.
- Create an array pattern based on rows, columns, and spacing.
- Use the Polar Array to arrange geometry in a circular pattern around a center point.
- Update the layout of a specified pattern using grips, the Array tab, and the Properties window.

This is only a preview Get access to the full course materials and step by step exercises at lessons.bricsys.com **The course lesson consists of a video that walks you through the exercise and shows how every step is done in BricsCAD. Underneath you can read the step-by-step instructions for the exercise with matching screenshots. Download the .dwg file and open it in BricsCAD to perform the exercise. After completing the exercise, an overview on the subject will be given with more guiding information.** (9.4 on the following page)

Figure 9.4

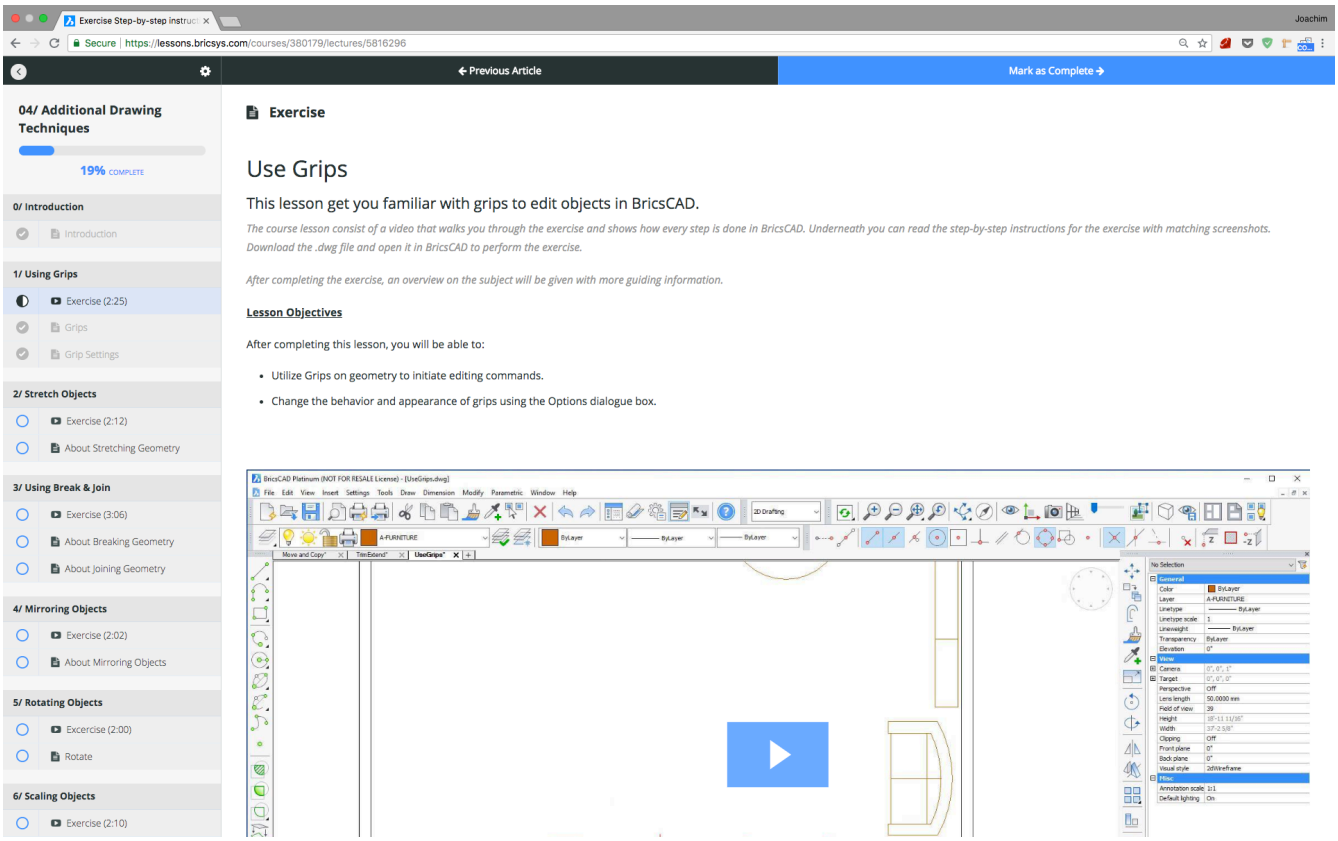
Exercise Step-by-step instruc
Joachim
Secure | https://lessons.bricsys.com/courses/380179/lectures/5816296
Previous Article
Mark as Complete
04/ Additional Drawing Techniques
19% COMPLETE
0/ Introduction
Introduction
1/ Using Grips
Exercise (2:25)
Grips
Grip Settings
2/ Stretch Objects
Exercise (2:12)
About Stretching Geometry
3/ Using Break & Join
Exercise (3:06)
About Breaking Geometry
About Joining Geometry
4/ Mirroring Objects
Exercise (2:02)
About Mirroring Objects
5/ Rotating Objects
Excercise (2:00)
Rotate
6/ Scaling Objects
Exercise (2:10)
Exercise
Use Grips
This lesson get you familiar with grips to edit objects in BricsCAD.
The course lesson consist of a video that walks you through the exercise and shows how every step is done in BricsCAD. Underneath you can read the step-by-step instructions for the exercise with matching screenshots. Download the .dwg file and open it in BricsCAD to perform the exercise.
After completing the exercise, an overview on the subject will be given with more guiding information.
Lesson Objectives
After completing this lesson, you will be able to:
Utilize Grips on geometry to initiate editing commands.
Change the behavior and appearance of grips using the Options dialogue box.

9.1.9 Lesson 5: Organizing Objects in a Drawing

Welcome to Learning BricsCAD. A fundamentals level course for the practical use and application of BricsCAD in a design environment. This course is intended for the learner who is new to computer-aided design (CAD). No experience with BricsCAD or any other CAD product is necessary.

9.1.10 Course chapters

After completing this course you will be able to:

1/ Create and use Layers.

- Utilize separate virtual sheets to organize a drawing.
- Use the Drawing Explorer to create, delete, or change layers in a drawing.
- Change the appearance of objects in a drawing.
- Add layers into a drawing using the Drawing Explorer.
- Utilize the Layer List to change the current layer and alter certain layer properties.
- Understand how a layer can be changed.
- Delete a specific layer.

2/ Modify object properties.

- Understand how general properties affect an object.
- Make changes to an object using the Properties palette.
- Select an object and dynamically change it using Quad.
- Use a source object to apply congruent properties to another object.

3/ Obtain information about objects.

- Show specific information in a drawing using an Inquiry Command.
- Identify specifics about an objectusing a List command.
- Measure objects in a drawing for distance, angle, radius, and area.
- Use a Boundary Area to accurately measure an area of a curved or irregular object.
- Determine the location of an object on the coordinate plane.

This is only a preview Get access to the full course materials and step by step exercises at lessons.bricsys.com **The course lesson consists of a video that walks you through the exercise and shows how every step is done in BricsCAD. Underneath you can read the step-by-step instructions for the exercise with matching screenshots. Download the .dwg file and open it in BricsCAD to perform the exercise. After completing the exercise, an overview on the subject will be given with more guiding information.** (9.5 on the next page)

Figure 9.5

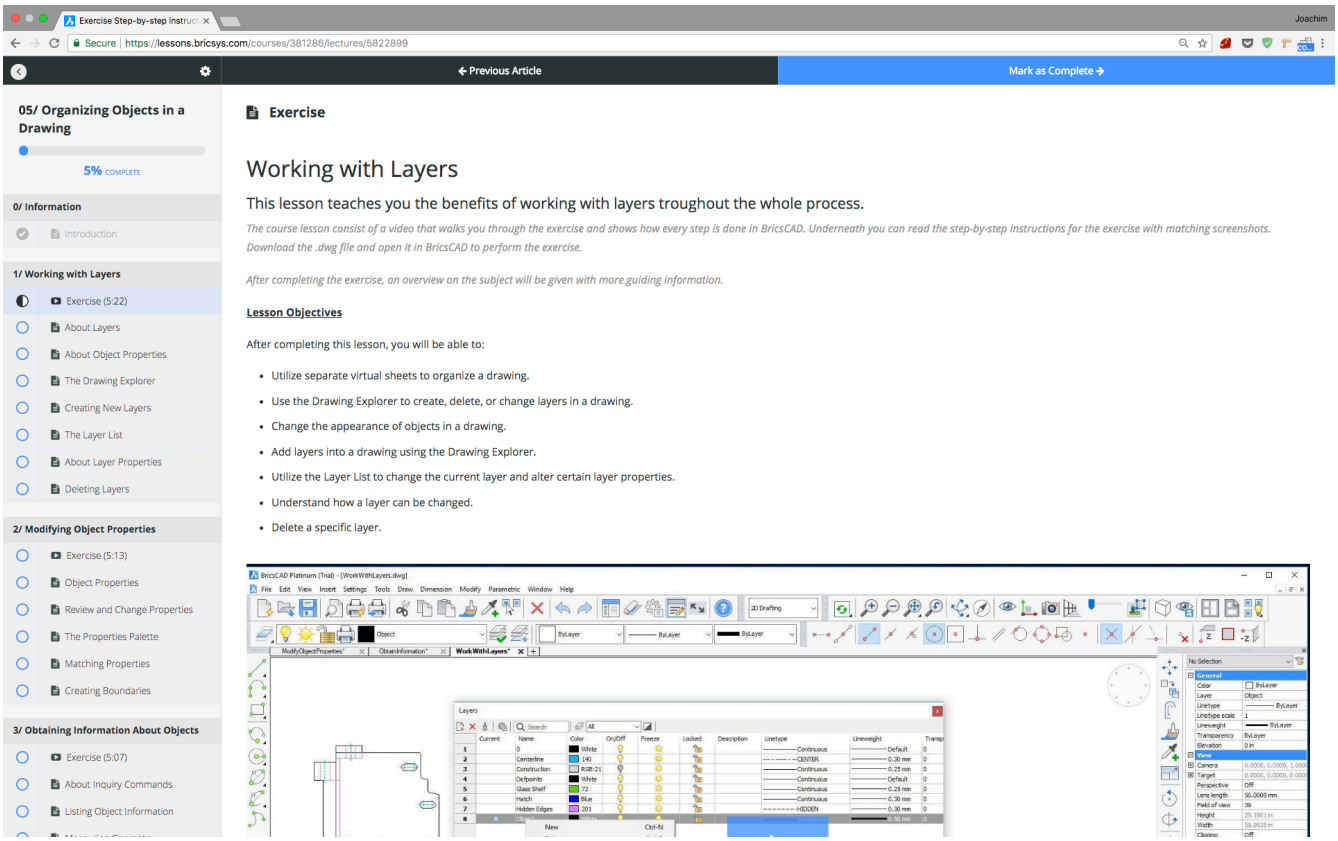
Exercise Step-by-step instruc
Secure | https://lessons.bricsys.com/courses/381286/lectures/5822899
Joachim
Previous Article
Mark as Complete
05/ Organizing Objects in a Drawing
5% COMPLETE
0/ Information
Introduction
1/ Working with Layers
Exercise (5:22)
About Layers
About Object Properties
The Drawing Explorer
Creating New Layers
The Layer List
About Layer Properties
Deleting Layers
2/ Modifying Object Properties
Exercise (5:13)
Object Properties
Review and Change Properties
The Properties Palette
Matching Properties
Creating Boundaries
3/ Obtaining Information About Objects
Exercise (5:07)
About Inquiry Commands
Listing Object Information
Exercise
Working with Layers
This lesson teaches you the benefits of working with layers troughout the whole process.
The course lesson consist of a video that walks you through the exercise and shows how every step is done in BricsCAD. Underneath you can read the step-by-step instructions for the exercise with matching screenshots. Download the .dwg file and open it in BricsCAD to perform the exercise.
After completing the exercise, an overview on the subject will be given with more guiding information.
Lesson Objectives
After completing this lesson, you will be able to:
Utilize separate virtual sheets to organize a drawing.
Use the Drawing Explorer to create, delete, or change layers in a drawing.
Change the appearance of objects in a drawing.
Add layers into a drawing using the Drawing Explorer.
Utilize the Layer List to change the current layer and alter certain layer properties.
Understand how a layer can be changed.
Delete a specific layer.

9.1.11 Lesson 6: Drawing Annotations

Welcome to Learning BricsCAD. A fundamentals level course for the practical use and application of BricsCAD in a design environment. This course is intended for the learner who is new to computer-aided design (CAD). No experience with BricsCAD or any other CAD product is necessary.

9.1.12 Course chapters

After completing this course you will be able to:

1/ Create and Edit Text

- Create a single line of text to add annotation to a drawing.
- Create a paragraph of information to use as annotation in a drawing.
- Change Mtext settings and options using the Text Editor tab.
- Assign word processor type settings to a Mtext.
- Utilize grips and the Properties palette to edit Mtext.

2/ Use Spell Check

- Correct any spelling errors in the drawing using Check Spelling.
- Change and edit dictionaries used by the Check Spelling Command.

3/ Add Dimensions

- Determine the size and location of objects with dimensions.
- Use a dimension style to control the appearance of dimensions in a drawing.
- Use dimensions to quantify objects in a drawing.
- Find the horizontal or vertical distance from one point to another.
- Show the linear distance between two points regardless of relative angle.
- Find the relative angle between two lines.
- Determine the exact length of an arc.
- Apply a radius to an arc or a circle.
- Apply a diameter to an arc or circle.
- Identify the center of an arc or circle using a Center Mark.
- Create a series of dimensions based on an existing dimension.
- Determine the distance between a start point and multiple items following a baseline.
- Create dimensioning in a drawing for multiple objects simultaneously.

4/ Modify Dimensions

- Use the Properties palette to change the appearance of dimensions.
- Add text information to a text value.
- Add or remove a break in extension or dimension lines.
- Change the spacing between dimension lines.

5/ Add and Modify Multileaders

- Add information to a drawing in the form of multileaders.
- Add and position a mutileader in a drawing.
- Change the appearance of a multileader line.

This is only a preview Get access to the full course materials and step by step exercises at lessons.bricsys.com **The course lesson consists of a video that walks you through the exercise and shows how every step is done in BricsCAD. Underneath you can read the step-by-step instructions for the exercise with matching screenshots. Download the .dwg file and open it in BricsCAD to perform the exercise. After completing the exercise, an overview on the subject will be given with more guiding information.** (9.6 on the following page)

Figure 9.6

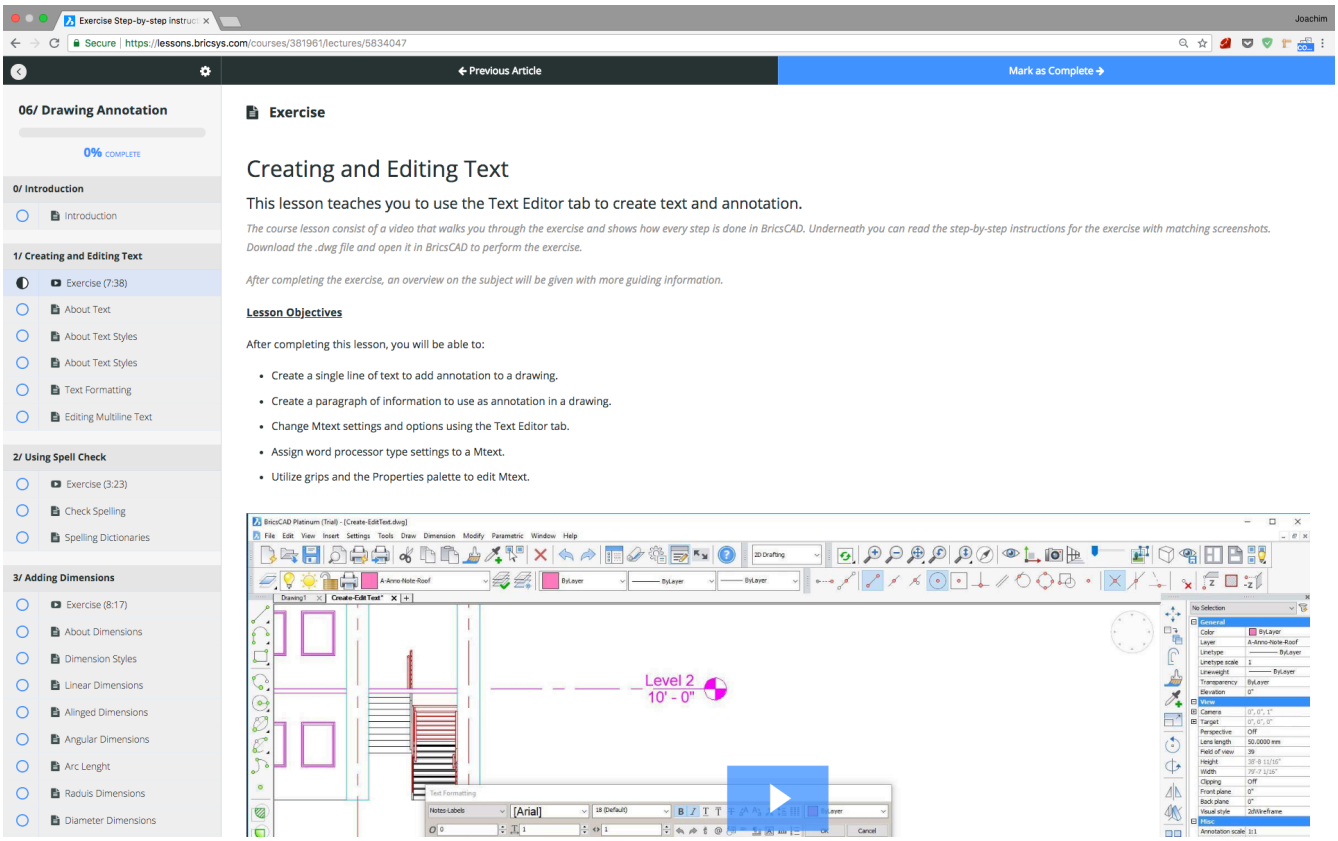
Exercise Step-by-step instruc
Secure | https://lessons.bricsys.com/courses/381961/lectures/5834047
Joachim
Previous Article
Mark as Complete
06/ Drawing Annotation
0% COMPLETE
0/ Introduction
Introduction
1/ Creating and Editing Text
Exercise (7:38)
About Text
About Text Styles
About Text Styles
Text Formatting
Editing Multiline Text
2/ Using Spell Check
Exercise (3:23)
Check Spelling
Spelling Dictionaries
3/ Adding Dimensions
Exercise (8:17)
About Dimensions
Dimension Styles
Linear Dimensions
Alinged Dimensions
Angular Dimensions
Arc Lenght
Radius Dimensions
Diameter Dimensions
Exercise
Creating and Editing Text
This lesson teaches you to use the Text Editor tab to create text and annotation.
The course lesson consist of a video that walks you through the exercise and shows how every step is done in BricsCAD. Underneath you can read the step-by-step instructions for the exercise with matching screenshots. Download the .dwg file and open it in BricsCAD to perform the exercise.
After completing the exercise, an overview on the subject will be given with more guiding information.
Lesson Objectives
After completing this lesson, you will be able to:
Create a single line of text to add annotation to a drawing.
Create a paragraph of information to use as annotation in a drawing.
Change Mtext settings and options using the Text Editor tab.
Assign word processor type settings to a Mtext.
Utilize grips and the Properties palette to edit Mtext.
Level 2
10' - 0"

9.1.13 Lesson 7: Reusing Existing Content

Welcome to Learning BricsCAD. A fundamentals level course for the practical use and application of BricsCAD in a design environment. This course is intended for the learner who is new to computer-aided design (CAD). No experience with BricsCAD or any other CAD product is necessary.

9.1.14 Course chapters

After completing this course you will be able to:

1/ Working with Blocks .

- Use a collection of stored objects repeatedly in a drawing.
- Place blocks in a drawing using the Insert command.
- Add text information to a block when it is inserted.
- Change dynamic blocks to fit a drawing.

2/ Reuse content with the Drawing Explorer .

- Import data or drawings into another drawing.

3/ Reuse content with Tool Palettes .

- Organize tools and blocks used repeatedly in a Tool Palette.

This is only a preview Get access to the full course materials and step by step exercises at lessons.bricsys.com **The course lesson consists of a video that walks you through the exercise and shows how every step is done in BricsCAD. Underneath you can read the step-by-step instructions for the exercise with matching screenshots. Download the .dwg file and open it in BricsCAD to perform the exercise. After completing the exercise, an overview on the subject will be given with more guiding information.** (9.7)

Figure 9.7

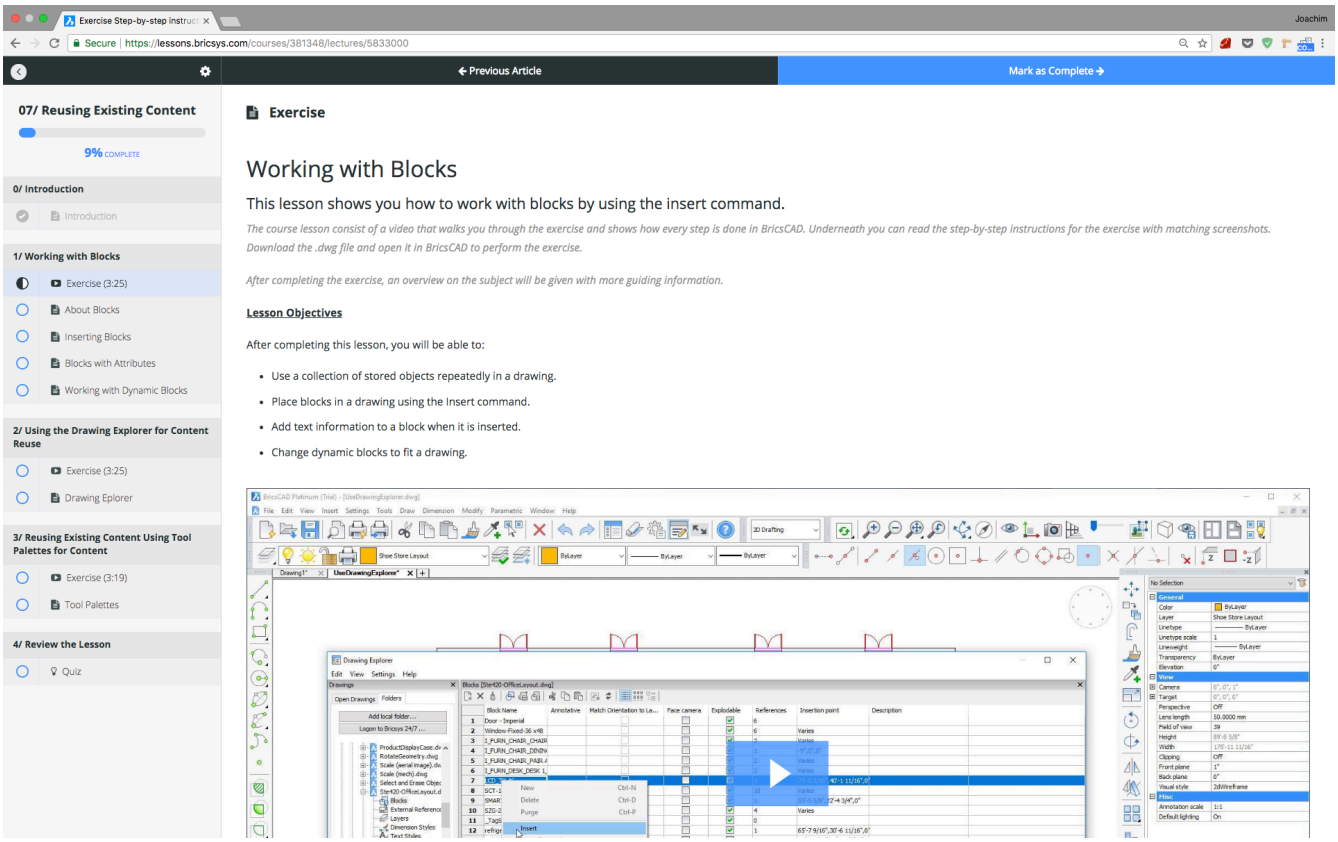

9.1.15 Lesson 8: Supplemental Drawing Techniques

Welcome to Learning BricsCAD. A fundamentals level course for the practical use and application of BricsCAD in a design environment. This course is intended for the learner who is new to computer-aided design (CAD). No experience with BricsCAD or any other CAD product is necessary.

9.1.16 Course chapters

After completing this course you will be able to:

1/ Create and edit hatch patterns.

- Add a pattern to a specific area of a drawing.
- Add color fill to closed shapes in a drawing.
- Edit hatch and gradient patterns.

2/ Create and edit polylines.

- Create a single object using multiple line segments.
- Use grips and PEDIT command to edit a polyline.

3/ Create splines and ellipses.

- Create the smoothest possible curve between two or more points
- Make an ellipse using a major and minor axis.

4/ Work with tables.

- Insert a table filled with information into a drawing.

This is only a preview Get access to the full course materials and step by step exercises at lessons.bricsys.com **The course lesson consists of a video that walks you through the exercise and shows how every step is done in BricsCAD. Underneath you can read the step-by-step instructions for the exercise with matching screenshots. Download the .dwg file and open it in BricsCAD to perform the exercise. After completing the exercise, an overview on the subject will be given with more guiding information.** (9.8 on the facing page)

Figure 9.8

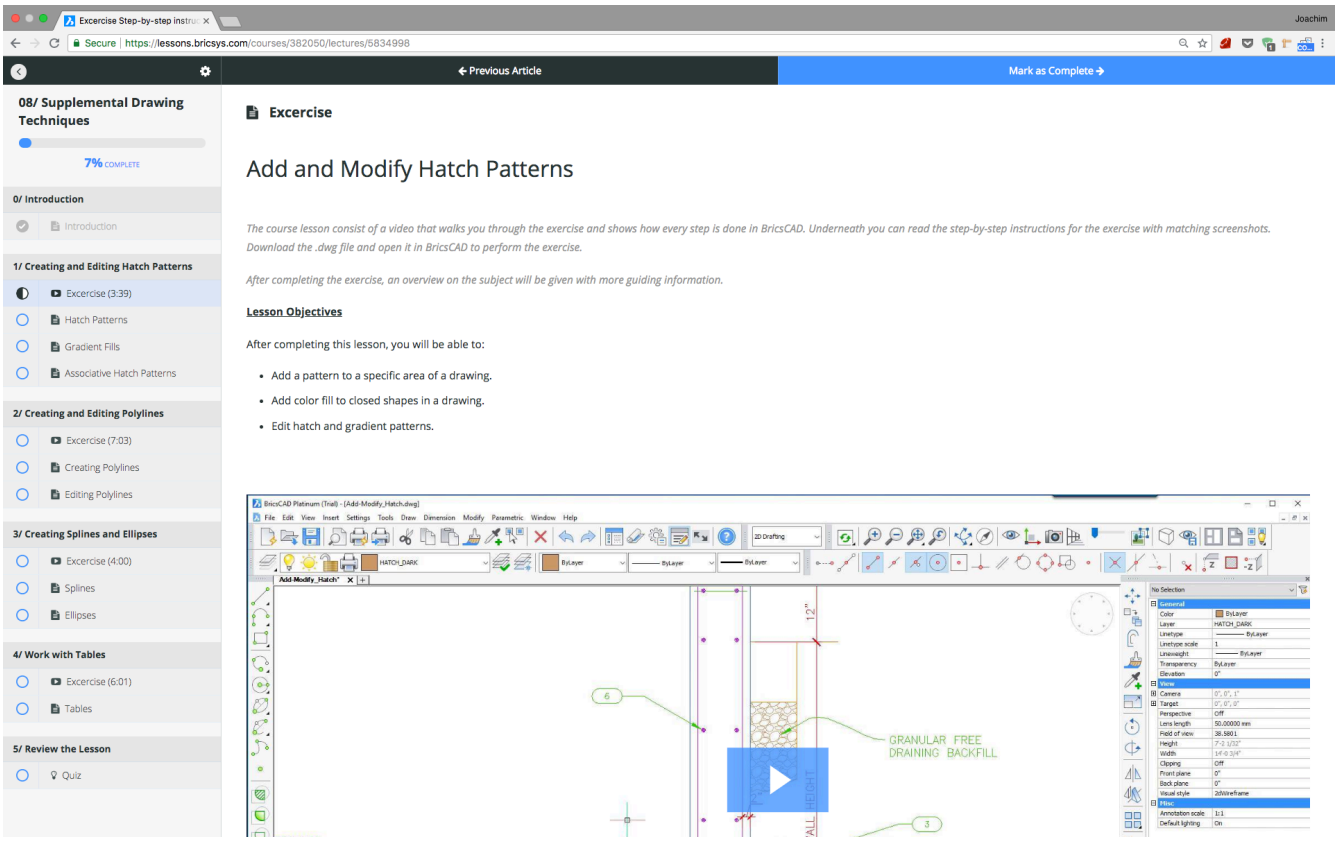
Excercise Step-by-step instruc
Joachim
Secure | https://lessons.bricsys.com/courses/382050/lectures/5834998
Previous Article
Mark as Complete
08/ Supplemental Drawing Techniques
7% COMPLETE
0/ Introduction
Introduction
1/ Creating and Editing Hatch Patterns
Excercise (3:39)
Hatch Patterns
Gradient Fills
Associative Hatch Patterns
2/ Creating and Editing Polylines
Excercise (7:03)
Creating Polylines
Editing Polylines
3/ Creating Splines and Ellipses
Excercise (4:00)
Splines
Ellipses
4/ Work with Tables
Excercise (6:01)
Tables
5/ Review the Lesson
Quiz
Excercise
Add and Modify Hatch Patterns
The course lesson consist of a video that walks you through the exercise and shows how every step is done in BricsCAD. Underneath you can read the step-by-step instructions for the exercise with matching screenshots. Download the .dwg file and open it in BricsCAD to perform the exercise.
After completing the exercise, an overview on the subject will be given with more guiding information.
Lesson Objectives
After completing this lesson, you will be able to:
Add a pattern to a specific area of a drawing.
Add color fill to closed shapes in a drawing.
Edit hatch and gradient patterns.
GRANULAR FREE
DRAINING BACKFILL

9.1.17 Lesson 9: Layouts and Printing

Welcome to Learning BricsCAD. A fundamentals level course for the practical use and application of BricsCAD in a design environment. This course is intended for the learner who is new to computer-aided design (CAD). No experience with BricsCAD or any other CAD product is necessary.

9.1.18 Course chapters

After completing this course you will be able to:

1/ Work with Layouts and Viewports.

- Organize a drawing for printing and electronic output.
- Navigate between different layouts in a drawing.
- Make a frame around specific areas of a drawing for viewing purposes.
- Add more than one viewport to a drawing.
- Define what in the drawing is shown in a viewport.
- Set up a scale for the size indicated in a viewport.
- Resize a viewport to fit information in a drawing.

2/ Create and manage Page Setups.

- Utilize a page setup to determine the appearance and format of a final output.
- Use the Page Setup Manager to create, modify, and import page setups for a drawing.

3/ Share your designs.

- Share a design with others physically or electronically.
- Print a design using a plotter or printer.
- Specify in the Plot dialogue box where and how the design should be printed.

4/ Use Annotation Scaling.

- Define what drawing annotation is.
- Use and determine an annotative scale on an object.
- Understand when to use different annotative styles.
- Set an annotative scale in a drawing or a viewport.
- Edit a preexisting annotative scale on an object.
- Create individual scale representations for an object.
- Determine how a line will be affected by an annotative scale.

This is only a preview Get access to the full course materials and step by step exercises at lessons.bricsys.com **The course lesson consists of a video that walks you through the exercise and shows how every step is done in BricsCAD. Underneath you can read the step-by-step instructions for the exercise with matching screenshots. Download the .dwg file and open it in BricsCAD to perform the exercise. After completing the exercise, an overview on the subject will be given with more guiding information.** (9.9 on the next page)

Figure 9.9

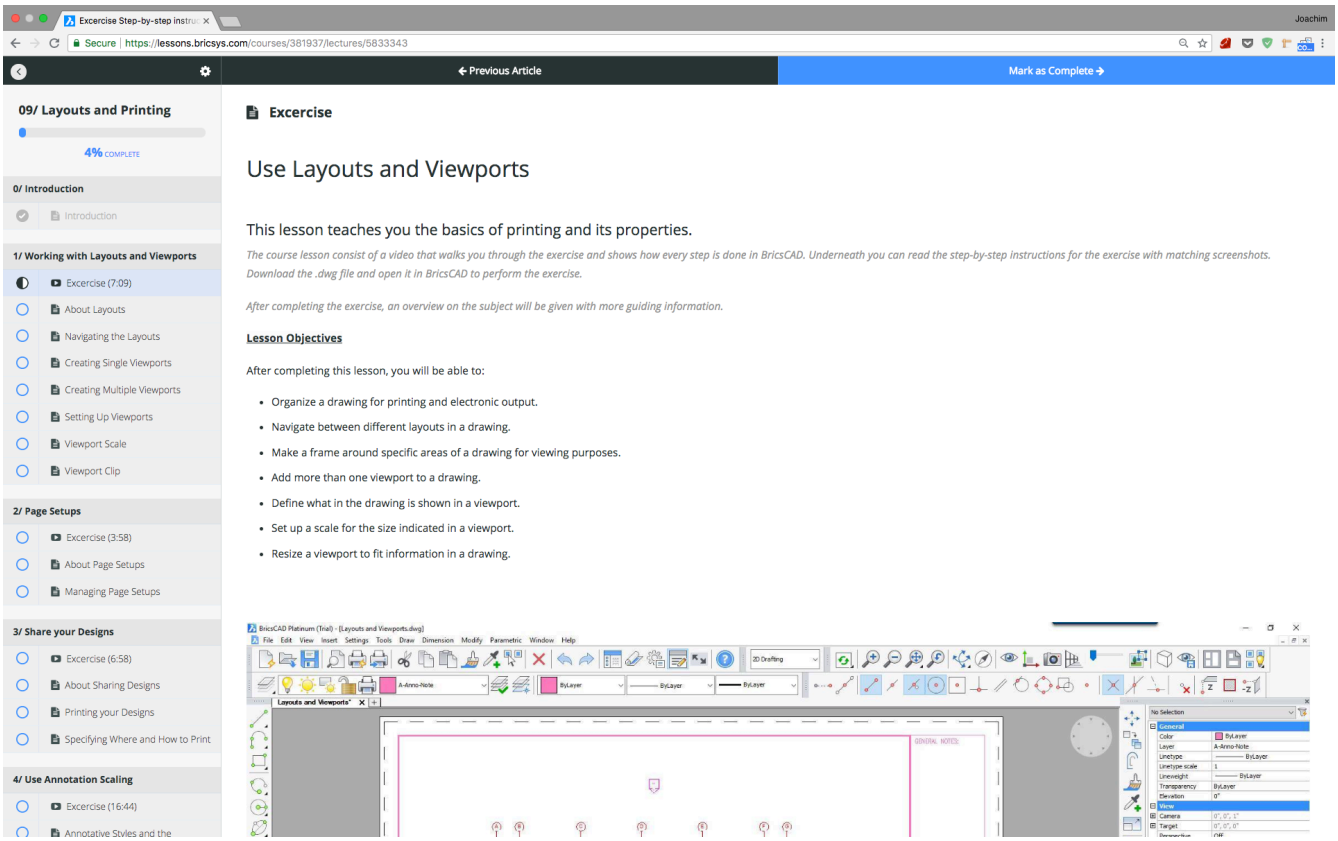
Excercise Step-by-step instru
Joachim
Secure | https://lessons.bricsys.com/courses/381937/lectures/5833343
Previous Article
Mark as Complete
09/ Layouts and Printing
4% COMPLETE
0/ Introduction
Introduction
1/ Working with Layouts and Viewports
Excercise (7:09)
About Layouts
Navigating the Layouts
Creating Single Viewports
Creating Multiple Viewports
Setting Up Viewports
Viewport Scale
Viewport Clip
2/ Page Setups
Excercise (3:58)
About Page Setups
Managing Page Setups
3/ Share your Designs
Excercise (6:58)
About Sharing Designs
Printing your Designs
Specifying Where and How to Print
4/ Use Annotation Scaling
Excercise (16:44)
Annotative Styles and the
Excercise
Use Layouts and Viewports
This lesson teaches you the basics of printing and its properties.
The course lesson consist of a video that walks you through the exercise and shows how every step is done in BricsCAD. Underneath you can read the step-by-step instructions for the exercise with matching screenshots. Download the .dwg file and open it in BricsCAD to perform the exercise.
After completing the exercise, an overview on the subject will be given with more guiding information.
Lesson Objectives
After completing this lesson, you will be able to:
Organize a drawing for printing and electronic output.
Navigate between different layouts in a drawing.
Make a frame around specific areas of a drawing for viewing purposes.
Add more than one viewport to a drawing.
Define what in the drawing is shown in a viewport.
Set up a scale for the size indicated in a viewport.
Resize a viewport to fit information in a drawing.

9.2 Getting started with BricsCAD BIM

9.2.1 Lesson 1: Getting started with BricsCAD BIM

Welcome to Learning BricsCAD BIM. A fundamentals level course for the practical use and application of BricsCAD BIM in a design environment. This course is intended for the learner who is new to building information modeling (BIM). No experience with BricsCAD BIM or any other BIM product is necessary. ****Lesson available in English only****

Course chapters

After completing this course, you will be able to:

1/ Identify key elements of the user interface.

- Open an existing file in BricsCAD BIM.
- Make a new file in BricsCAD BIM using the start-up wizard.
- Make a new file in BricsCAD BIM using a default template drawing.
- Make a new file in BricsCAD BIM using a template drawing of your choice.
- Identify the important elements of the BricsCAD BIM user interface.
- Use the different methods in the BricsCAD BIM user interface to access different tools.
- Hide and isolate entities.
- Reveal all hidden entities.
- Cut through a BIM model horizontally to show the details on a floor plan.
- Toggle the Clip Display property of a BIM section entity.
- Control the visibility of your BIM section cuts.
- Navigate in 3D.
- Make use of a series of shortcuts to help you model faster in BricsCAD BIM.
- Use the Quad (to draw a simple box).
- Right-click to redo the last active command.

2/ Select entities.

- Select whole entities.
- Select the desired sub-entities.
- Select multiple entities at once.
- Select multiple sub-entities at once.

This is only a preview. Get access to the full course materials and step by step exercises at lessons.bricsys.com. **The course lesson consists of a video that walks you through the exercise and shows how every step is done in BricsCAD BIM. Underneath you can read the step-by-step instructions for the exercise with matching screen-shots. Download the .dwg file and open it in BricsCAD to perform the exercise.** (9.10 on the facing page)

Figure 9.10

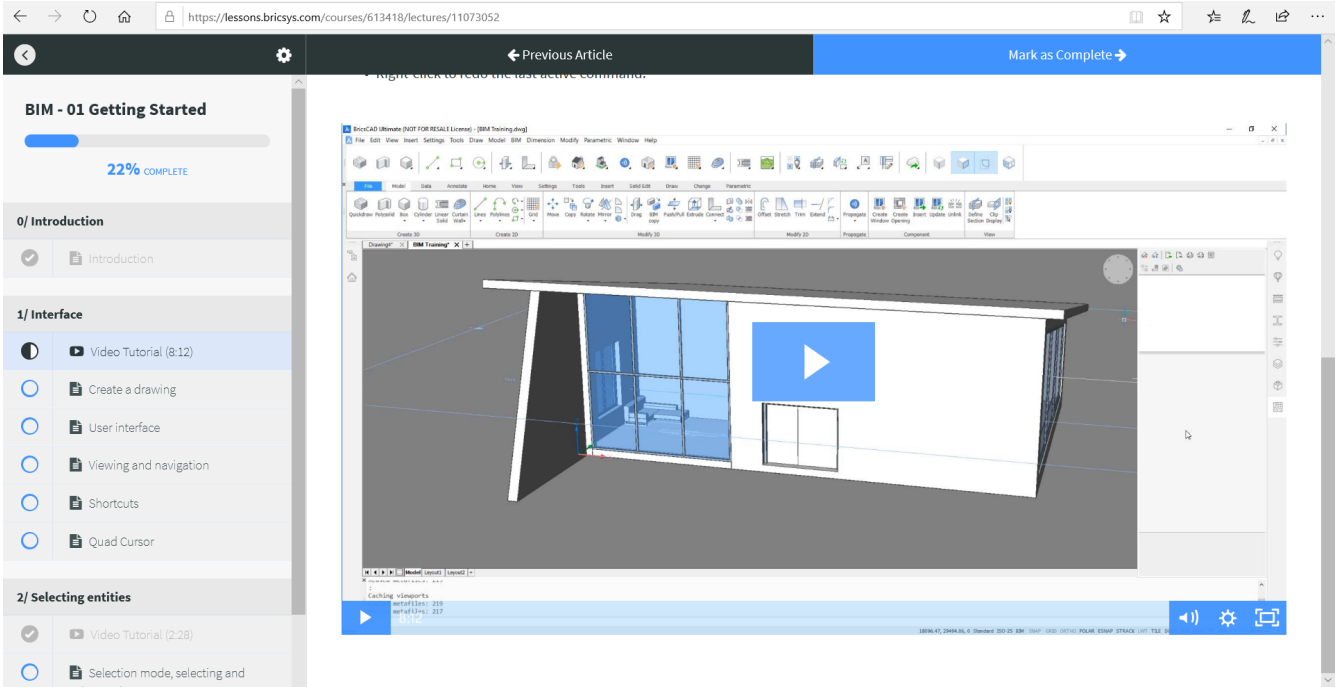
https://lessons.bricsys.com/courses/613418/lectures/11073052
Previous Article
Mark as Complete
BIM - 01 Getting Started
22% COMPLETE
0/ Introduction
Introduction
1/ Interface
Video Tutorial (8:12)
Create a drawing
User interface
Viewing and navigation
Shortcuts
Quad Cursor
2/ Selecting entities
Video Tutorial (2:28)
Selection mode, selecting and

9.2.2 Lesson 2: Basic Modeling

Welcome to Learning BricsCAD BIM. A fundamentals level course for the practical use and application of BricsCAD BIM in a design environment. This course is intended for the learner who is new to building information modeling (BIM). No experience with BricsCAD BIM or any other BIM product is necessary. ****Lesson available in English only****

Course chapters

After completing this course, you will be able to:

1/ Creation and deletion of rooms

- Create a new room.
- Create interior walls.
- Break in part of a room.

2/ Editing existing walls

- Drag a wall to a different position.
- Multiply an existing wall.

3/ Creating walls

- Create new inner walls.

4/ More editing tools

- Change the height of a wall.
- Connect walls to each other.
- Change the connection type of walls.
- Create a pitched roof.
- Connect walls with the roof.

This is only a preview. This is only a preview. Get access to the full course materials and step by step exercises at lessons.bricsys.com. **The course lesson consists of a video that walks you through the exercise and shows how every step is done in BricsCAD BIM. Underneath you can read the step-by-step instructions for the exercise with matching screenshots. Download the .dwg file and open it in BricsCAD to perform the exercise.** (9.11 on the next page)

Figure 9.11

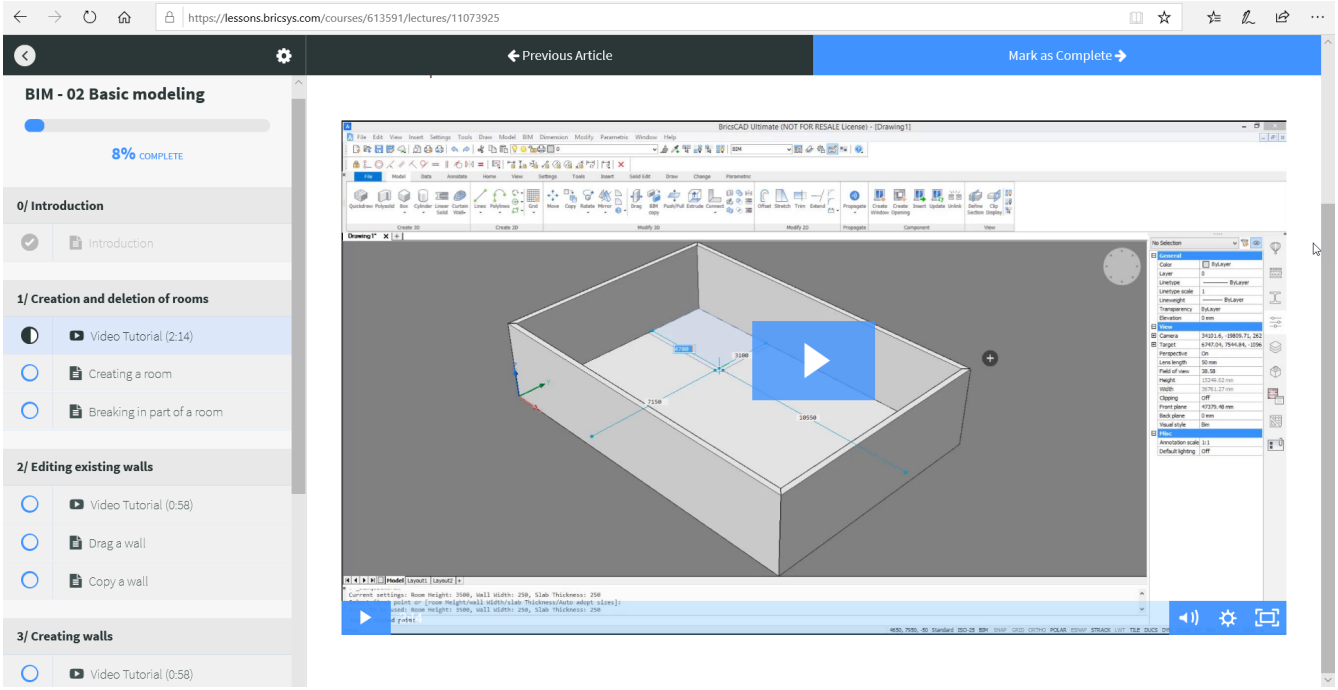
https://lessons.bricsys.com/courses/613591/lectures/11073925
Previous Article
Mark as Complete
BIM - 02 Basic modeling
8% COMPLETE
0/ Introduction
Introduction
1/ Creation and deletion of rooms
Video Tutorial (2:14)
Creating a room
Breaking in part of a room
2/ Editing existing walls
Video Tutorial (0:58)
Drag a wall
Copy a wall
3/ Creating walls
Video Tutorial (0:58)

9.2.3 Lesson 3: Working with components

Welcome to Learning BricsCAD BIM. A fundamentals level course for the practical use and application of BricsCAD BIM in a design environment. This course is intended for the learner who is new to building information modeling (BIM). No experience with BricsCAD BIM or any other BIM product is necessary. ****Lesson available in English only****

Course chapters

After completing this course, you will be able to:

1/ Create Components

- Subtract a solid from another.
- Use modeling tools to create a window frame and glazing.
- Classify your manually created window as a window.
- Insert your window in other drawings.

2/ Insert Components

- Insert windows in your model.
- Copy windows.
- Create a window using a grid.
- Create a custom window, using a base profile.
- Create a curtain wall.

3/ Edit Components

- Flip a door to the other side of a wall.
- Flip a door swing from one side to the other.
- Change the parameters of a component.

4/ Review the lesson

This is only a preview. Get access to the full course materials and step by step exercises at lessons.bricsys.com. **The course lesson consists of a video that walks you through the exercise and shows how every step is done in BricsCAD BIM. Underneath you can read the step-by-step instructions for the exercise with matching screenshots. Download the .dwg file and open it in BricsCAD to perform the exercise.** (9.12 on the facing page)

Figure 9.12

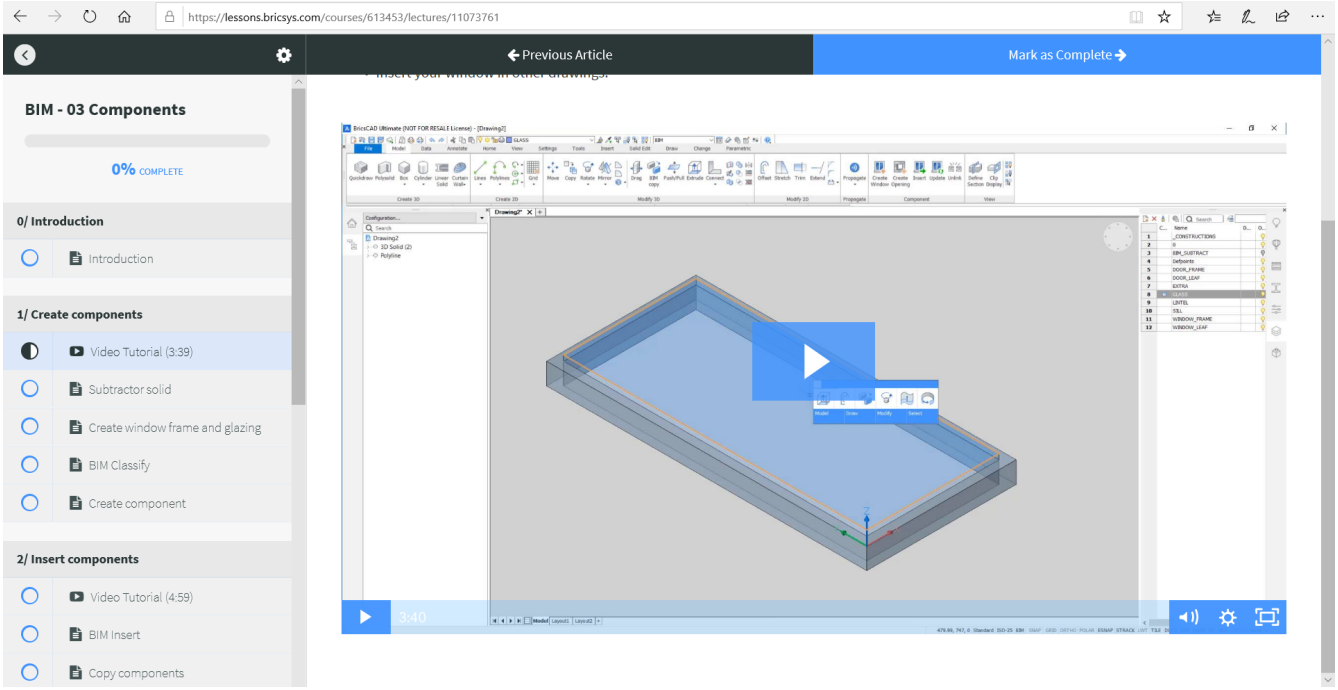
https://lessons.bricsys.com/courses/613453/lectures/11073761
Previous Article
Mark as Complete
BIM - 03 Components
0% COMPLETE
0/ Introduction
Introduction
1/ Create components
Video Tutorial (3:39)
Subtractor solid
Create window frame and glazing
BIM Classify
Create component
2/ Insert components
Video Tutorial (4:59)
BIM Insert
Copy components
3:40

9.2.4 Lesson 4: Compositions and structure browser

Welcome to Learning BricsCAD BIM. A fundamentals level course for the practical use and application of BricsCAD BIM in a design environment. This course is intended for the learner who is new to building information modeling (BIM). No experience with BricsCAD BIM or any other BIM product is necessary. ****Lesson available in English only****

Course chapters

After completing this course, you will be able to:

1/ Classifications and Bimify

- Classify building elements manually.
- Classify building elements automatically.
- Rename the buildings and stories in your model.

2/ BIM Compositions

- Attach predefined compositions to your model.
- Create custom compositions.
- Alter composition plies to create correct connections.

3/ BIM Propagate

- Copy connection details to the same connection types in your model.

4/ Review the lesson

This is only a preview. Get access to the full course materials and step by step exercises at lessons.bricsys.com. **The course lesson consists of a video that walks you through the exercise and shows how every step is done in BricsCAD BIM. Underneath you can read the step-by-step instructions for the exercise with matching screen-shots. Download the .dwg file and open it in BricsCAD to perform the exercise.** (9.13)

Figure 9.13

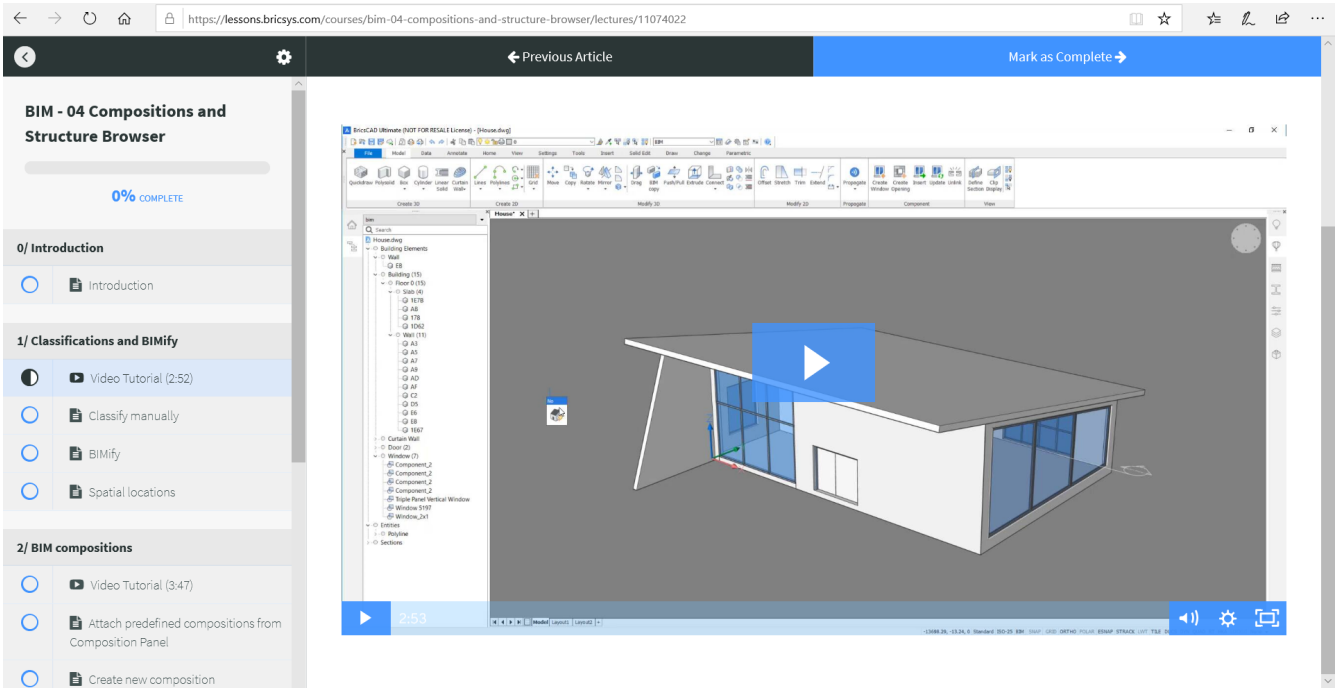

9.2.5 Lesson 5: Project Browser and Schedule

Welcome to Learning BricsCAD BIM. A fundamentals level course for the practical use and application of BricsCAD BIM in a design environment. This course is intended for the learner who is new to building information modeling (BIM). No experience with BricsCAD BIM or any other BIM product is necessary. ****Lesson available in English only****

Course chapters

After completing this course, you will be able to:

1/ Project Browser

- Create section drawings of your model.
- Create schedules of your model.

2/ Plans and sections

- Generate a floor plan on the paper space.
- Update your floor plan, to match changes made in your model.
- Add information like room area, number and name to your floor plan.

3/ Schedules

- Generate a floor plan on the paper space.
- Update your floor plan, to match changes made in your model.
- Add information like room area, number and name to your floor plan.

This is only a preview. Get access to the full course materials and step by step exercises at lessons.bricsys.com. **The course lesson consists of a video that walks you through the exercise and shows how every step is done in BricsCAD BIM. Underneath you can read the step-by-step instructions for the exercise with matching screenshots. Download the .dwg file and open it in BricsCAD to perform the exercise.** (9.14)

Figure 9.14

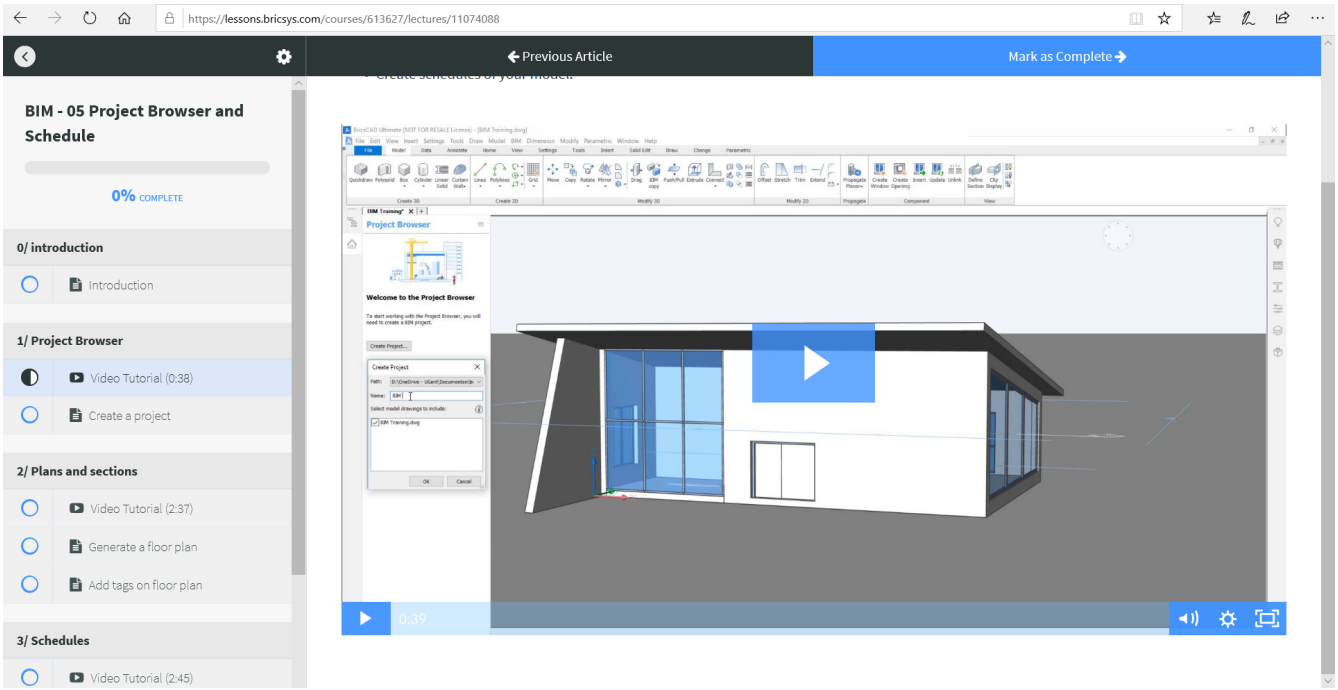

9.2.6 Lesson 6: Import and Export

Welcome to Learning BricsCAD BIM. A fundamentals level course for the practical use and application of BricsCAD BIM in a design environment. This course is intended for the learner who is new to building information modeling (BIM). No experience with BricsCAD BIM or any other BIM product is necessary. ****Lesson available in English only****

Course chapters

After completing this course, you will be able to:

1/ Importing

- Import different filetypes into your drawing.
- Insert components, like sofas, from your computer in your model.

2/ Exporting

- Export your drawing as different filetypes.

This is only a preview. Get access to the full course materials and step by step exercises at lessons.bricsys.com. **The course lesson consists of a video that walks you through the exercise and shows how every step is done in BricsCAD BIM. Underneath you can read the step-by-step instructions for the exercise with matching screenshots. Download the .dwg file and open it in BricsCAD to perform the exercise.** (9.15)

Figure 9.15

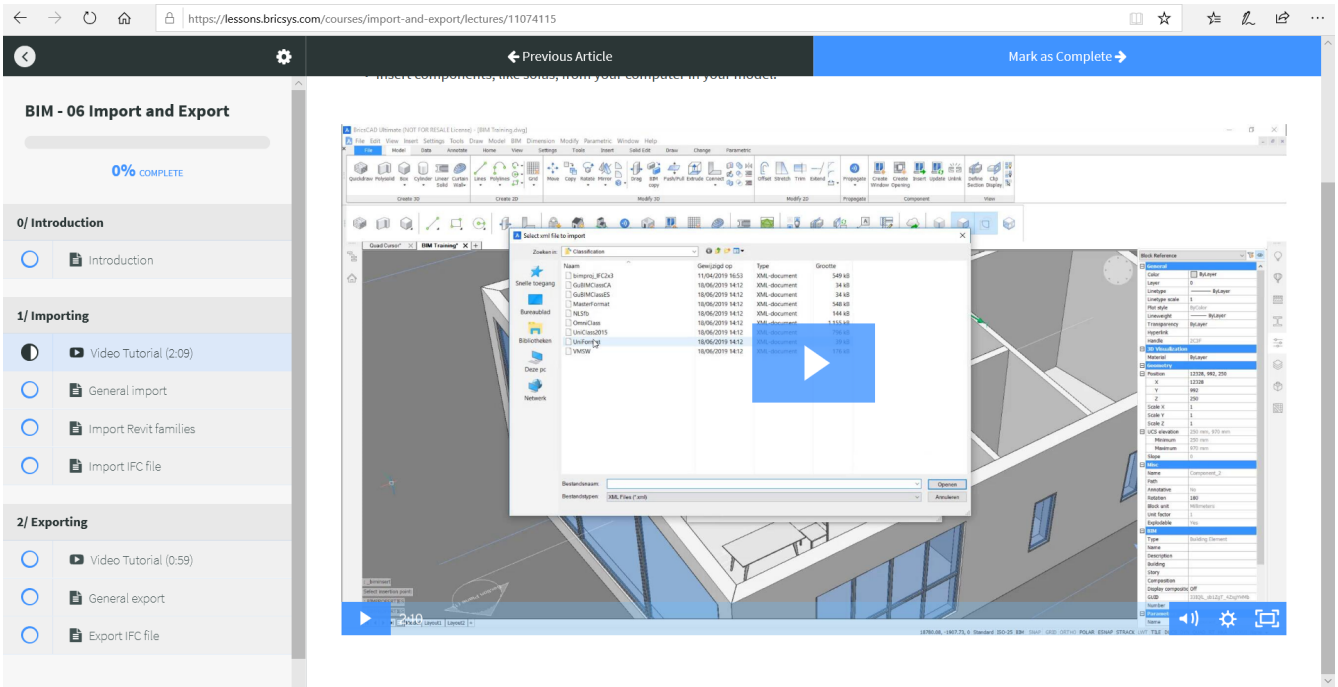

Chapter 10

Developer Tools

10.1 BricsCAD Solution Build (BSB)

10.1.1 What is BSB (BricsCAD Solution Build)?

OEM software is often associated with a stripped- down or “lite” version of the original product. Bricsys follows a different path. We provide our OEMs with full CAD functionality, fully supported by our trusted partner eco-system. **We call our offering BSB (BricsCAD Solution Build) because the word “solution” defines our vision for the way that applications should be delivered.** The strategy is to bring together all of the ecosystem participants - Bricsys distribution partners, Bricsys application partners and Bricsys itself - and go to market as one organization with a unified approach: “The Collective”.

10.2 Developer Reference

10.2.1 Developer Reference

You can customize BricsCAD by adding custom programs written in any of several programming languages that run within BricsCAD, including LISP, C/C++, VB/VBA/VB.NET. BricsCAD offers several API's : COM, BRX, TX, .NET. With BricsCAD, you can run many programs originally created for use with AutoCAD. Specifically, you can use programs written entirely in AutoLISP with no modification. Also .dvb project files (VBA macro files) originally created on AutoCAD should run without modification on BricsCAD. BricsCAD supports the AutoCAD dialog control language (DCL), which is used by other applications such as Lisp/TX/BRX to customize dialog boxes. You can use all DCL files unmodified within BricsCAD. To write applications in C or C++, BricsCAD offers BRX, a C/C++ language interface, code-compatible with the AutoCAD Runtime eXtension (ARX) interface in AutoCAD. BricsCAD includes, a C/C++ language interface compatible with the AutoCAD Development System (ADS) interface in AutoCAD.

Compatible programming languages

For more information about adding custom programs to BricsCAD in one of the compatible programming languages, click the appropriate link below:

- LISP (LISt Processing)
- DCL (Dialog Control Language)
- DIESEL (Direct Interactively Evaluated String Expression Language)
- COM (Component Object Model)
- VBA (Visual Basic for Applications)
- BRX (BricsCAD Runtime eXtension)
- TX (Teigha eXtension)
- .NET

10.3 Application Porting Process

10.3.1 How to port and add my application?

Tired of the exorbitant pricing and strict licensing policies of the major CAD vendors? Expand the market for your applications, become a BricsCAD developer. With the BricsCAD development platform you can port your AutoCAD ® based applications using unmodified source code. And the BricsCAD team will always be there for you, not only to support the porting but also to assist with the marketing of the solution to the worldwide community of BricsCAD users.

- Reach new cost conscious customers worldwide.
- Straightforward port with unmodified source code.
- Active sales & marketing campaigns, free of charge.
- Application Catalog and Online Store.
- Customer Support Infrastructure.

On the Bricsys website, register as developer and contact us to get started!

1. Register as developer
2. Explore the API
3. Port your application to BricsCAD
4. Add your app to the Application store
5. We promote your application

10.3.2 What are Bricsys LGS components?

Bricsys offers two families of components for constraint management: LGS 2D and LGS 3D. They can be embedded into any end-user software. The Bricsys LGS 2D and 3D components are available in binary form for several platforms: 32 and 64 bit Windows, Mac OS X, Linux and other OS. Please contact us to discuss licensing conditions specific to your business. Visit our website for more information...

Using the Bricsys LGS component technology

Using the Bricsys LGS component technology, any company or individual can add support for constraint management into their CAD, CAM or CAE software with minimal development cost and a short time to market. Bricsys offers two families of components for constraint management: LGS 2D and LGS 3D. Geometric, dimensional, and engineering constraints play a fundamental role in modern CAD, CAM and CAE software. They are used to specify and keep interrelations between geometric elements of any 2D/3D CAD model, and thus allow users not only to significantly reduce design time, but also to express their design intent, vastly simplifying future changes in geometry. Please contact us to discuss licensing conditions specific to your business.

10.3.3 Supported API's

With BricsCAD, you can run many programs originally created for use with AutoCAD without modification on BricsCAD. BricsCAD supports the AutoCAD dialog control language (DCL). You can use all DCL files unmodified within BricsCAD. To write applications in C or C++, BricsCAD offers BRX, a C/C++ language interface, code-compatible with the AutoCAD Runtime eXtension (ARX) interface in AutoCAD. **BricsCAD offers several APIs**

- LISP (LISt Processing)
- DCL (Dialog Control Language)
- DIESEL (Direct Interpretively Evaluated String Expression Language)
- COM (Component Object Model)
- VBA Visual Basic for Applications)
- BRX (BricsCAD Runtime eXtension)
- TX (Teigha eXtension)
- .NET

10.4 Application Catalog

10.4.1 How to add your application to our catalog

BricsCAD offers a CAD development platform to which you can port your AutoCAD®-based applications. Porting is easy: you don't even have to modify any source code. And anyway: the BricsCAD team offers full technical support. https://https://www.youtube.com/embed/YCuRZeKvjDE

Chapter 11

Customer Service and Website

11.1 Customer Service

11.1.1 Where can I manage my mailing subscriptions?

Do the following:

1. Go to your account by clicking the **My Account** icon in the upper right corner on the Bricsys web site. (11.3 on page 5036)

Figure 11.1

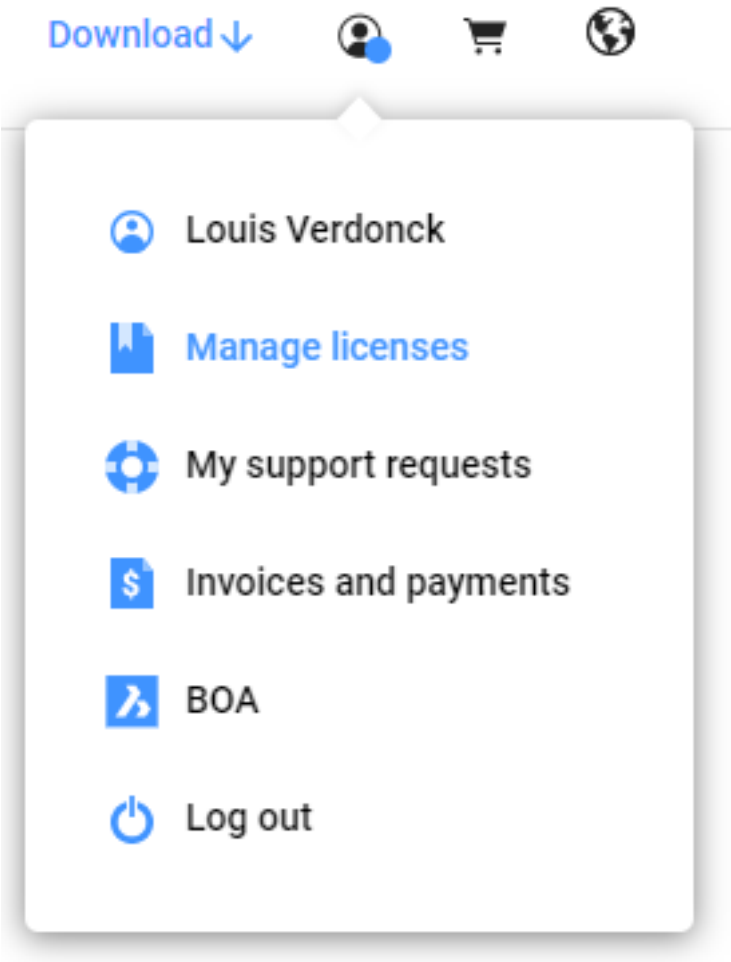

2. Click on **Your Name**.
3. Choose **Manage your email subscriptions** in the menu on the left.
4. Tick the checkboxes of your preferences; click again to unselect.

5. Scroll down to the bottom of the page and click the **Confirm** button.

11.1.2 Where can I change my mailing subscriptions?

Your mailing subscriptions can be managed under "My Account" on the Bricsys web site. Your account can be accessed by clicking on your profile icon in the upper right corner of the Bricsys web site. In the menu on the left, click on "Mailing subscriptions". There you can check/uncheck the newsletters or release mails you like to receive. (11.2)

Figure 11.2

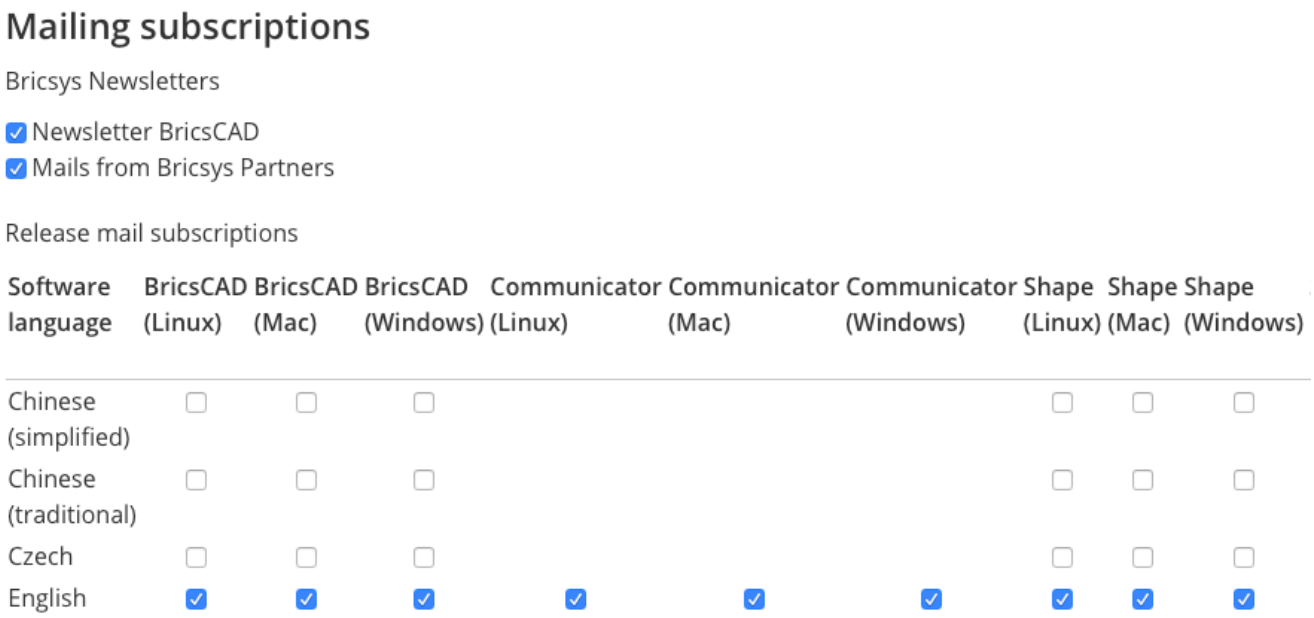

11.1.3 What is My Account and where can I find it?

You can access your account by clicking the My Account icon in the upper right corner on the Bricsys web site. (11.3) The page gives an overview of your:

Figure 11.3

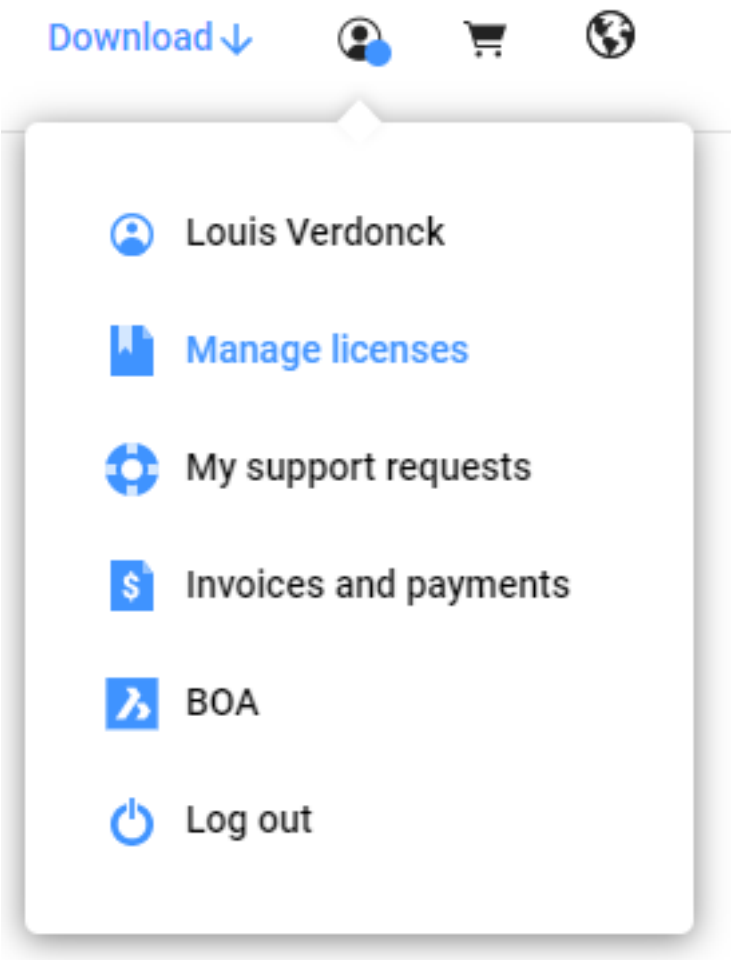

- Personal details
- Licenses and support contracts
- Support requests
- Invoices and payments
- Mailing subscriptions

Developers have also access to:

- My applications
- Press room
- Application Support

11.1.4 This email address already exists

Reset your password using the Forgot username/password? link on the login page.

Symptoms

You would like to register on the Bricsys website but you receive the message "This email address already exists".

Cause

- One of our partners has registered you as a customer or prospect with this email address
- You or somebody else registered this email address already on the Bricsys website
- You are using a CAD product that is built/based on our BricsCAD OEM solution (BSB) which is using our licensing system.